

NOTE: DUE TO SPACE RESTRAINTS, NOT ALL TOWN ROAD NAMES APPEAR ON THIS INDEX MAP. THE FOLLOWING IS A LIST OF THESE STREETS.

- | | |
|--------------------------------|---------------------------|
| 1) AMO ST. | 224.045, 224.046 |
| 2) BACKUS ST. | 224.038 |
| 3) CATHERINE ST. | 224.030, 224.036 |
| 4) CESSNA DR. | 224.046 |
| 5) CHERRY HILL RD. | 223.036 |
| 6) CHURCH ST. | 201.036, 202.029 |
| 7) COLBY ST. | 224.037, 224.045 |
| 8) EDDY RD. | 225.057, 225.065 |
| 9) FIFTH ST. | 225.071 |
| 10) FIRE RD. | 202.000, 202.029 |
| 11) FIRST ST. | 225.072 |
| 12) FOREST VIEW RD. | 224.046 |
| 13) FOURTH ST. | 225.071, 225.072 |
| 14) FRONT ST. | 223.072 |
| 15) GORE ST. | 223.000, 223.036, 224.029 |
| 16) GREGG ST. | 224.045 |
| 17) GRIFFIN AV. | 224.038, 224.046 |
| 18) HALL AV. | 224.021, 224.029 |
| 19) HAMELE ST. | 225.072 |
| 20) HANKS RD. | 223.044 |
| 21) HANSON ST. | 202.000, 202.029 |
| 22) KENNY ST. | 224.026 |
| 23) KERR ST. | 224.038, 224.046 |
| 24) MARSHALL AV. | 224.030 |
| 25) MOHAWK DR. | 224.046 |
| 26) OLD RT. 3/FINE | 202.000 |
| 27) OLD S.H. 58 | 201.002 |
| 28) POTTER AV. | 224.029, 224.030 |
| 29) PLUMMERVILLE RD.(PVT. RD.) | 223.010 |
| 30) REIMER RD. | 224.045, 224.037 |
| 31) RIVER ST. | 225.071, 225.072 |
| 32) RIVER RD. | 213.051 |
| 33) SCHOOL ST. | 224.029 |
| 34) SCOTT'S POINT RD. | 224.029, 224.030 |
| 35) SECOND ST. | 225.072 |
| 36) SHELTON CREST RD. | 224.030, 224.038 |
| 37) SIXTH ST. | 225.071 |
| 38) SPRING ST. | 202.029 |
| 39) SWISS POINT RD. | 223.036 |
| 40) THIRD ST. | 223.072 |
| 41) VALLEY VIEW DR. | 224.046 |


- THIS IS A SUPPLEMENTAL LIST OF TOWN ROADS.
- | | |
|---------------------------------|------------------|
| 1) BENSON MINES GOLF COURSE RD. | 224.030 |
| 2) COLTON LN. | 224.038 |
| 3) MAIN ST. | 225.000, 225.071 |
| 4) MILL RD. | 213.051 |
| 5) PINE ST. | 224.038 |

NOTICE OF DISCLAIMER

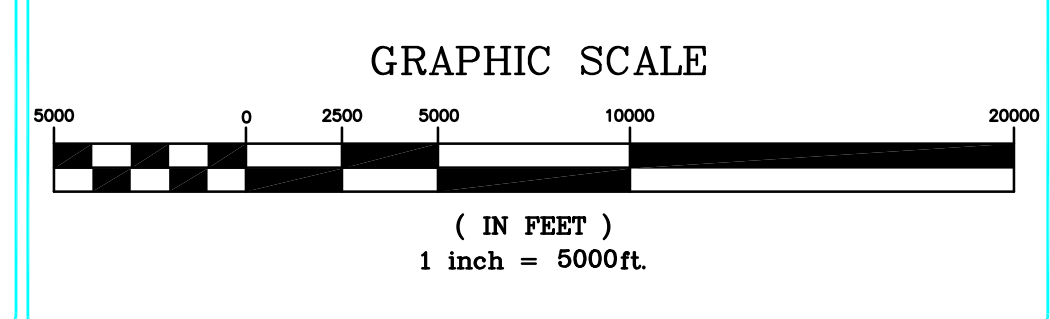
This map represents a compilation of graphical and textual information from deeds and surveys, a planimetric base map, and digital conversions of hand drawn maps. Errors and omissions can occur from each of these sources; each source represents a large number of records and originators of information. As a practical matter, the County does not warrant the accuracy or completeness of the information portrayed. The end user of these maps agrees to accept the data "as is" with the full knowledge that errors and omissions may exist, and to hold harmless the County for any damages that may result from an inappropriate use of these maps.

DRAWING LEGEND

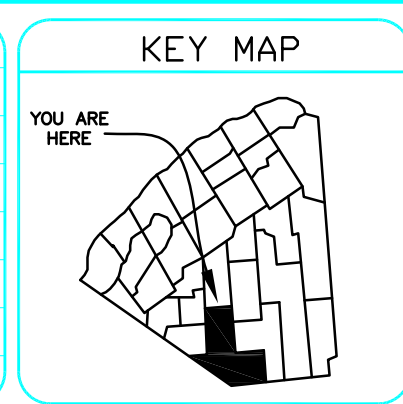
International Boundary		Denotes Common Owner Railroad		Block No.	
County Boundary		Water		Parcel No.	27
Town Boundary		Block Limit Line		Subdivision Lot No.	(10)
Property or R/W Line		Special District Line		Deed Dimension	112'
		Subdivision Lot Line		Scaled Dimension	27'
				Deed Area	(27.25)
				Calculated Area	148.2A(c)



ST. LAWRENCE COUNTY
NEW YORK
REAL PROPERTY
COUNTY OFFICE BUILDING
CANTON, NEW YORK 13617
(315) 379-2272 OFFICE
(315) 229-3222 FAX



7			
6			
5			
4			
3			
2			
1			
	REVISIONS	DATE	BY



TOWN OF: **FINE**
DISTRICT NO.: **403600**
Date of Conversion: 02/23/2010 JIM

SECTION NO.
INDEX
PROPERTY MAP

THIS MAP WAS PREPARED FOR TAX PURPOSES ONLY
NOT TO BE USED FOR CONVEYANCE