

NOTE: DUE TO SPACE RESTRAINTS, NOT ALL TOWN ROADS OR STREETS APPEAR ON THIS INDEX. THE FOLLOWING IS A LIST OF THESE ROADS. (SEE #'S ON INDEX MAP.)

- |                 |                        |
|-----------------|------------------------|
| 1) CADY RD.     | 41.062                 |
| 2) CAROLINE ST. | 41.070                 |
| 3) CHURCH ST.   | 41.070                 |
| 4) DEPOT DR.    | 52.021                 |
| 5) DEPOT ST.    | 52.021                 |
| 6) MECHANIC ST. | 41.070                 |
| 7) RIVER ST.    | 41.070                 |
| 8) SPRING ST.   | 51.002, 52.001, 52.021 |


THIS MAP WAS PREPARED FOR TAX PURPOSES ONLY  
NOT TO BE USED FOR CONVEYANCE

**NOTICE OF DISCLAIMER**

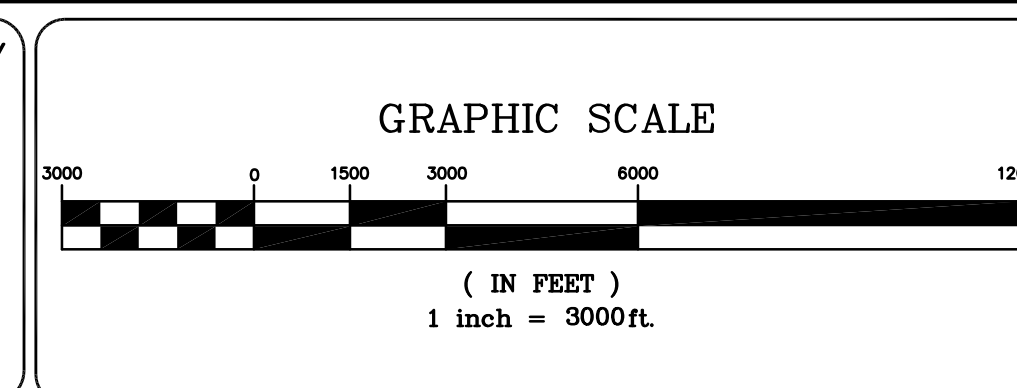
This map represents a compilation of graphical and textual information from deeds and surveys, a planimetric base map, and digital conversions of hand drawn mylar maps. Errors and omissions can occur from each of these sources; each source represents a large number of records and originators of information. As a practical matter, the County does not warrant the accuracy or completeness of the information portrayed. The end user of these maps agrees to accept the data "as is" with the full knowledge that errors and omissions may exist, and to hold harmless the County for any damages that may result from an inappropriate use of these maps.

**DRAWING LEGEND**

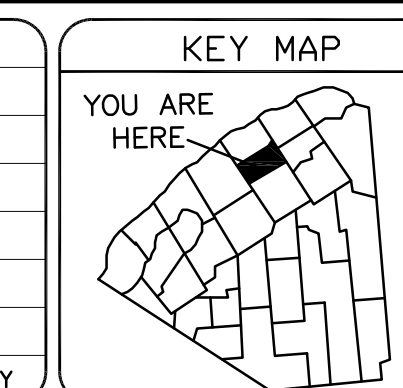
International Boundary	=====	Denotes Common Owner Railroad		Block No.	①
County Boundary	=====	Water	~~~~~	Parcel No.	27
Town Boundary	=====	Block Limit Line	-----	Subdivision Lot No.	(0)
Village Boundary	=====	Special District Line	-----	Deed Dimension	112'
Property or R/W Line	-----	Subdivision Lot Line	-----	Scaled Dimension	27'
				Deed Area	(27.25)
				Calculated Area	148.2A(c)



ST. LAWRENCE COUNTY  
NEW YORK  
REAL PROPERTY  
COUNTY OFFICE BUILDING  
CANTON, NEW YORK 13617  
(315) 379-2272 OFFICE  
(315) 229-3222 FAX



7			
6			
5			
4			
3			
2			
1			
	REVISIONS	DATE	BY



TOWN OF: **MADRID**  
DISTRICT NO.: **405600**  
Date of Conversion: 11/01/09 LDC

SECTION NO.  
**INDEX**  
PROPERTY MAP