

N 2,016,460

N 2,008,460

N 2,000,460

N 1,992,460

N 1,984,460

N 1,976,460

N 1,968,460

E 263,900

E 275,900

E 287,900

E 299,900

E 311,900


NOTE: DUE TO SPACE RESTRAINTS, NOT ALL TOWN ROADS APPEAR ON THIS INDEX. THE FOLLOWING IS A LIST OF THESE ROADS.

- 1) FIRST ST. 175.043, 175.051
- 2) SECOND ST. 175.043
- 3) CHURCH ST. 175.051
- 4) HALL RD. 175.051
- 5) NEW ST. EXT. 175.050
- 6) TOWN BARN RD. 175.050
- 7) ISLAND ST. 175.051
- 8) PLEASANT ST. 175.051
- 9) CROSS ST. 175.058
- 10) OLD TURNPIKE RD. 175.058

NOTE: A SERIES OF SQUARE OR RECTANGULAR PARCELS (OF LESS THAN ONE ACRE) HAVING TWO OR FOUR EQUAL SIDES ARE USUALLY DIMENSIONED ON THE FIRST AND LAST LINE OF THE SERIES ONLY. ALL THE OTHER PARALLEL LINES IN THIS SERIES OF LOTS ARE TO BE CONSIDERED AS BEING THE SAME LENGTH.

APPROVED BY NEW YORK BOARD OF EQUALIZATION AND ASSESSMENT

CASE NO. 1549 J TAGGART (AUTHORIZED SIGNATURE) JUNE 8, 1979



NOTICE OF DISCLAIMER

This map represents a compilation of graphical and textual information from deeds and surveys, a planimetric base map, and digital conversions of hand drawn mylar maps. Errors and omissions can occur from each of these sources; each source represents a large number of records and originators of information. As a practical matter, the County does not warrant the accuracy or completeness of the information portrayed. The end user of these maps agrees to accept the data "as is" with the full knowledge that errors and omissions may exist, and to hold harmless the County for any damages that may result from an inappropriate use of these maps.

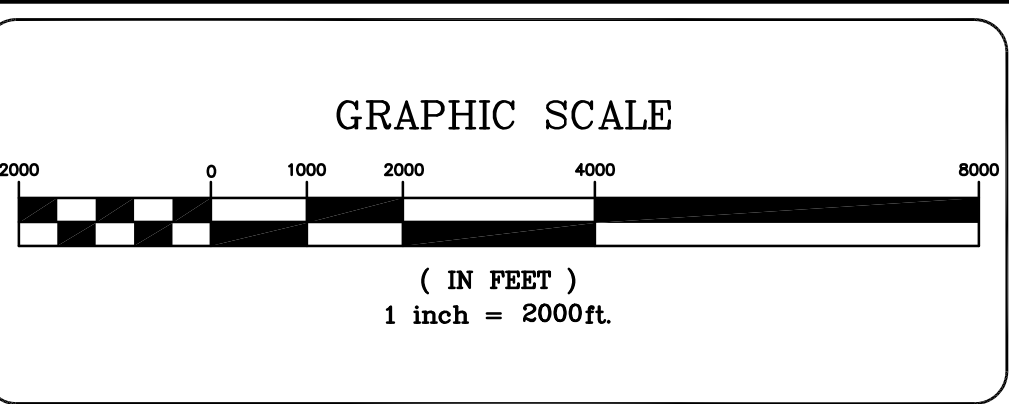
DRAWING LEGEND

International Boundary	=====	Denotes Common Owner Railroad	+++++
County Boundary	-----	Water	~~~~~
Town Boundary	- - - - -	Block Limit Line	-----
Village Boundary	- · - · -	Special District Line	- · - · -
Property or R/W Line	_____	Subdivision Lot Line	-----

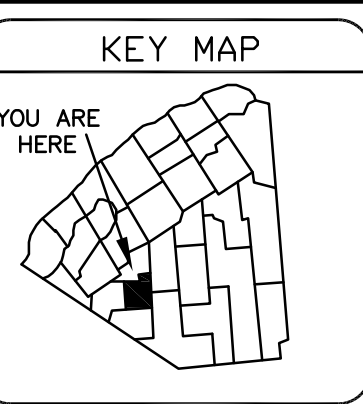
Block No.	①
Parcel No.	27
Subdivision Lot No.	(0)
Deed Dimension	112'
Scaled Dimension	27"
Deed Area	(27.25)
Calculated Area	148.2A(c)



ST. LAWRENCE COUNTY
NEW YORK
REAL PROPERTY
 COUNTY OFFICE BUILDING
 CANTON, NEW YORK 13617
 (518) 379-2272 OFFICE
 (518) 229-3222 FAX



7			
6			
5			
4			
3			
2			
1			
	REVISIONS	DATE	BY



SECTION NO.
 TOWN OF: **EDWARDS**
 DISTRICT NO.: **403400**
 Date of Conversion: 12/28/07 MRP

INDEX
 PROPERTY MAP