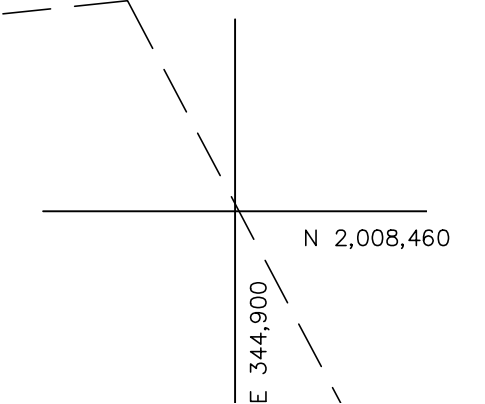
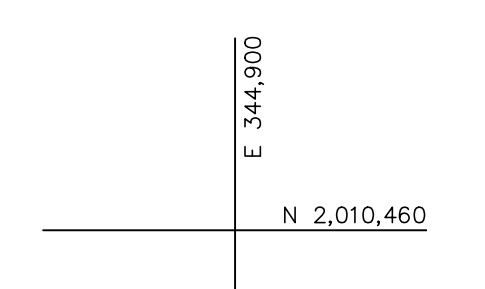




OF CLARE
OF RUSSELL
TOWN
OF CLARE
OF RUSSELL



UNLESS DRAWN OTHERWISE, ALL PROPERTIES ARE WITHIN THE FOLLOWING DISTRICTS:

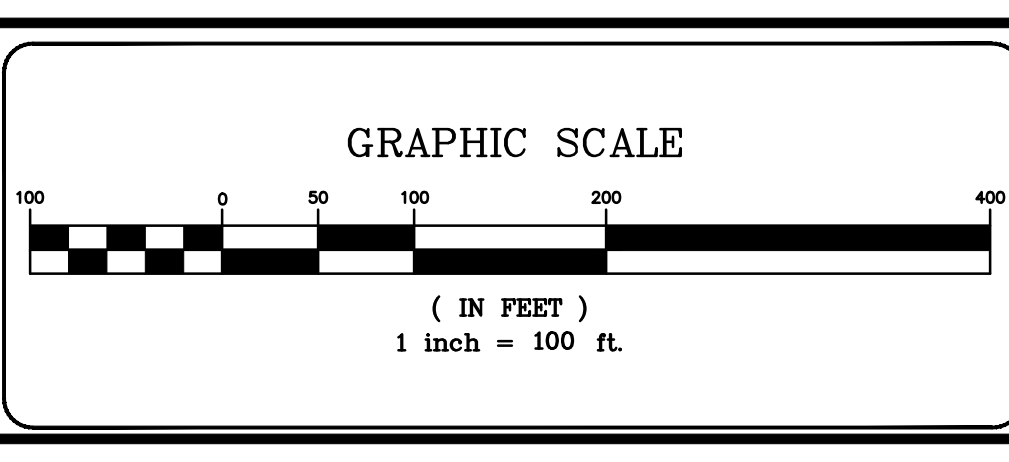
SCHOOL	403401	WATER	
FIRE	170308	SEWER	
LIGHT	170229	AGRICULTURAL	

THIS MAP WAS PREPARED FOR TAX PURPOSES ONLY
NOT TO BE USED FOR CONVEYANCE

NOTICE OF DISCLAIMER
This map represents a compilation of graphical and textual information from deeds and surveys, a planimetric base map, and digital conversions of hand drawn mylar maps. Errors and omissions can occur from each of these sources; each source represents a large number of records and originators of information. As a practical matter, the County does not warrant the accuracy or completeness of the information portrayed. The end use of these maps agrees to accept the data "as is" with the full knowledge that errors and omissions may exist, and to hold harmless the County for any damages that may result from an inappropriate use of these maps.

DRAWING LEGEND	
International Boundary	—————
Town Boundary	—————
Village Boundary	—————
Property or R/W Line	—————
Denotes Common Owner	—————
Railroad	—————
Water	—————
Block Limit Line	—————
Special District Line	—————
Subdivision Lot Line	—————
Block No.	①
Parcel No.	27
Subdivision Lot No.	(10)
Deed Dimension	112'
Scaled Dimension	27'
Deed Area	(27.3)
Calculated Area	148.2A(c)

ST. LAWRENCE COUNTY
NEW YORK
REAL PROPERTY
COUNTY OFFICE BUILDING
CANTON, NEW YORK 13617
(315) 379-2272 OFFICE
(315) 229-3222 FAX



REVISIONS	DATE	BY
7		
6		
5		
4		
3		
2		
1		

KEY MAP
163.004
163.005
163.006
163.007
163.008
163.009
163.010
163.011
163.012
163.013
163.014
163.015
163.016
163.017
163.018
163.019
163.020
163.021
163.022
163.023
163.024
163.025
163.026
163.027
163.028
163.029
163.030
163.031
163.032
163.033
163.034
163.035
163.036
163.037
163.038
163.039
163.040
163.041
163.042
163.043
163.044
163.045
163.046
163.047
163.048
163.049
163.050
163.051
163.052
163.053
163.054
163.055
163.056
163.057
163.058
163.059
163.060
163.061
163.062
163.063
163.064
163.065
163.066
163.067
163.068
163.069
163.070
163.071
163.072
163.073
163.074
163.075
163.076
163.077
163.078
163.079
163.080
163.081
163.082
163.083
163.084
163.085
163.086
163.087
163.088
163.089
163.090
163.091
163.092
163.093
163.094
163.095
163.096
163.097
163.098
163.099
163.100

TOWN OF:	RUSSELL
DISTRICT NO.:	407800
Date of Conversion:	02/23/09 VLC

SECTION NO.	163.083
PROPERTY MAP	