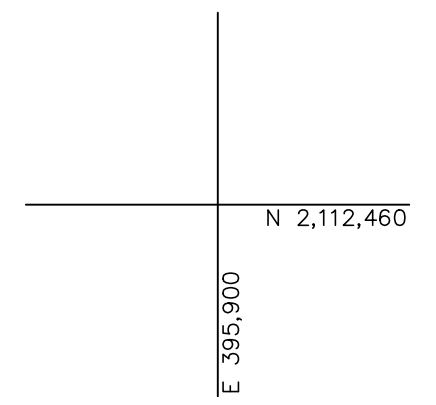
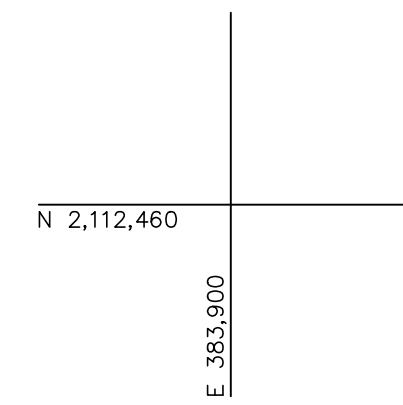
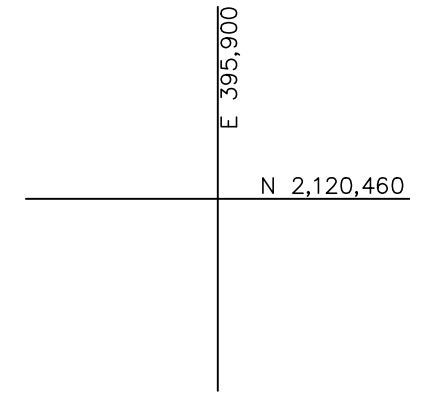


THERE IS A ONE FOOT STRIP THAT IS TOO SMALL TO PLOT RUNNING NORTHEAST FROM THE MOST EASTERLY CORNER OF 77.002-1-9.21 ALONG THE TOWN LINE THE ENTIRE LENGTH OF 77.002-1-9.11 AND PARTIALLY ALONG THE SOUTH BOUNDARY OF 65.004-1-21.11. THESE ANGLES SOUTHERLY INTO 77.002-1-11 (PARISHVILLE). THIS STRIP HAS CONVEYED TO KEVIN & REBECCA SMITH BY DEEDS 2002/2184 & 2002/2185 SO THAT PARCEL 77.002-1-9.21 COULD BE IN PARISHVILLE - HOPKINTON SCHOOL DISTRICT.



UNLESS DRAWN OTHERWISE, ALL PROPERTIES ARE WITHIN THE FOLLOWING DISTRICTS:

SCHOOL	407482	WATER	
FIRE	17604	SEWER	
LIGHT		AGRICULTURAL	

THIS MAP WAS PREPARED FOR TAX PURPOSES ONLY
NOT TO BE USED FOR CONVEYANCE

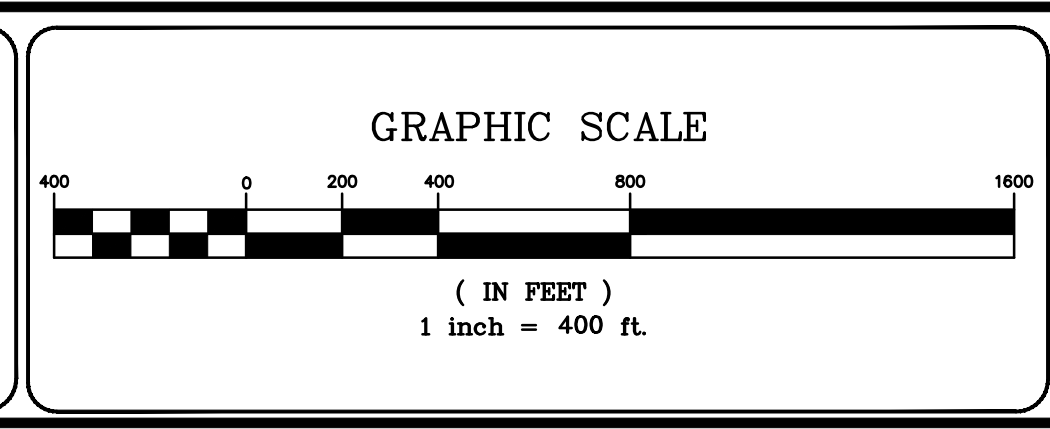
NOTICE OF DISCLAIMER
This map represents a compilation of graphical and textual information from deeds and surveys, a planimetric base map, and digital conversions of hand drawn mylar maps. Errors and omissions can occur from each of these sources; each source represents a large number of records and originators of information. As a practical matter, the County does not warrant the accuracy or completeness of the information portrayed. The end user of these maps agrees to accept the data "as is" with the full knowledge that errors and omissions may exist, and to hold harmless the County for any damages that may result from an inappropriate use of these maps.

DRAWING LEGEND

International Boundary	—————	Denotes Common Owner	①
County Boundary	—————	Railroad	27
Town Boundary	—————	Water	(10)
Village Boundary	—————	Block Limit Line	112
Property or R/W Line	—————	Special District Line	27*
		Subdivision Lot Line	(27.3)
			148.2A(c)

Block No.	①
Parcel No.	27
Subdivision Lot No.	(10)
Deed Dimension	112'
Scaled Dimension	27*
Deed Area	(27.3)
Calculated Area	148.2A(c)

ST. LAWRENCE COUNTY
NEW YORK
REAL PROPERTY
COUNTY OFFICE BUILDING
CANTON, NEW YORK 13617
(315) 379-2272 OFFICE
(315) 229-3222 FAX



7			
6			
5			
4			
3			
2			
1			
	REVISIONS	DATE	BY

KEY MAP

TOWN OF: **POTSDAM**
DISTRICT NO.: **407489**
Date of Conversion: 8/1/2009 LDC

SECTION NO.
77.002
PROPERTY MAP