


N 2,032,460
E 335,900

N 2,024,460
E 335,900



UNLESS DRAWN OTHERWISE, ALL PROPERTIES ARE WITHIN THE FOLLOWING DISTRICTS:

SCHOOL	403401	WATER	
FIRE	72005	SEWER	
LIGHT		AGRICULTURAL	


THIS MAP WAS PREPARED FOR TAX PURPOSES ONLY
NOT TO BE USED FOR CONVEYANCE

NOTICE OF DISCLAIMER

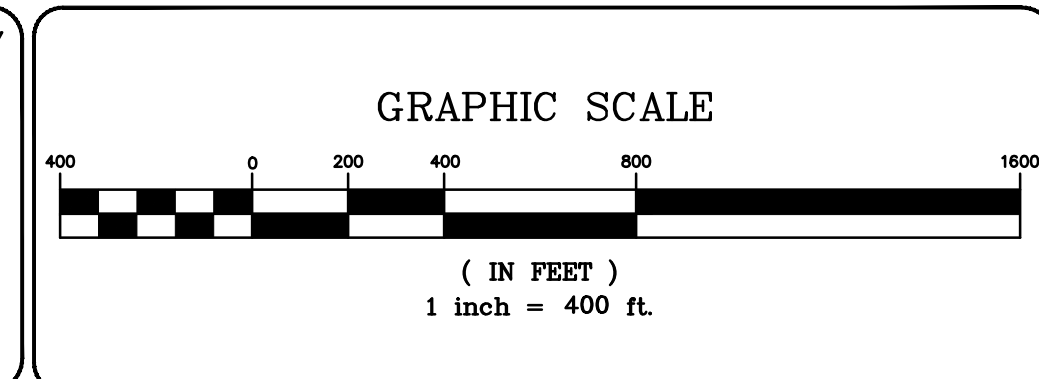
This map represents a compilation of graphical and textual information from deeds and surveys, a planimetric base map, and digital conversions of hand drawn mylar maps. Errors and omissions can occur from each of these sources; each source represents a large number of records and originators of information. As a practical matter, the County does not warrant the accuracy or completeness of the information portrayed. The end user of these maps agrees to accept the data "as is" with the full knowledge that errors and omissions may exist, and to hold harmless the County for any damages that may result from an inappropriate use of these maps.

DRAWING LEGEND

International Boundary	—————	Denotes Common Owner	Z	Block No.	①
County Boundary	—————	Railroad	—+—+—+—	Subdivision Lot No.	27
Town Boundary	—————	Water	~~~~~	Deed Dimension	112'
Village Boundary	—————	Block Limit Line	—+—+—+—	Scaled Dimension	27'
Property or R/W Line	—————	Special District Line	—+—+—+—	Deed Area	(27.3)
		Subdivision Lot Line	—+—+—+—	Calculated Area	148.2A(c)



ST. LAWRENCE COUNTY
NEW YORK
REAL PROPERTY
COUNTY OFFICE BUILDING
CANTON, NEW YORK 13617
(315) 379-2272 OFFICE
(315) 229-3222 FAX



7			
6			
5			
4			
3			
2			
1			
REVISIONS		DATE	BY

KEY MAP

148.002	149
148.003	
148.004	
148.005	
148.006	
148.007	
148.008	
148.009	
148.010	
148.011	
148.012	
148.013	
148.014	
148.015	
148.016	
148.017	
148.018	
148.019	
148.020	
148.021	
148.022	
148.023	
148.024	
148.025	
148.026	
148.027	
148.028	
148.029	
148.030	
148.031	
148.032	
148.033	
148.034	
148.035	
148.036	
148.037	
148.038	
148.039	
148.040	
148.041	
148.042	
148.043	
148.044	
148.045	
148.046	
148.047	
148.048	
148.049	
148.050	
148.051	
148.052	
148.053	
148.054	
148.055	
148.056	
148.057	
148.058	
148.059	
148.060	
148.061	
148.062	
148.063	
148.064	
148.065	
148.066	
148.067	
148.068	
148.069	
148.070	
148.071	
148.072	
148.073	
148.074	
148.075	
148.076	
148.077	
148.078	
148.079	
148.080	
148.081	
148.082	
148.083	
148.084	
148.085	
148.086	
148.087	
148.088	
148.089	
148.090	
148.091	
148.092	
148.093	
148.094	
148.095	
148.096	
148.097	
148.098	
148.099	
148.100	

TOWN OF:	CLARE
DISTRICT NO.:	402400
DATE OF CONVERSION:	01/03/07 JIM

SECTION NO.	148.004
PROPERTY MAP	