


THIS MAP WAS PREPARED FOR TAX PURPOSES ONLY
NOT TO BE USED FOR CONVEYANCE

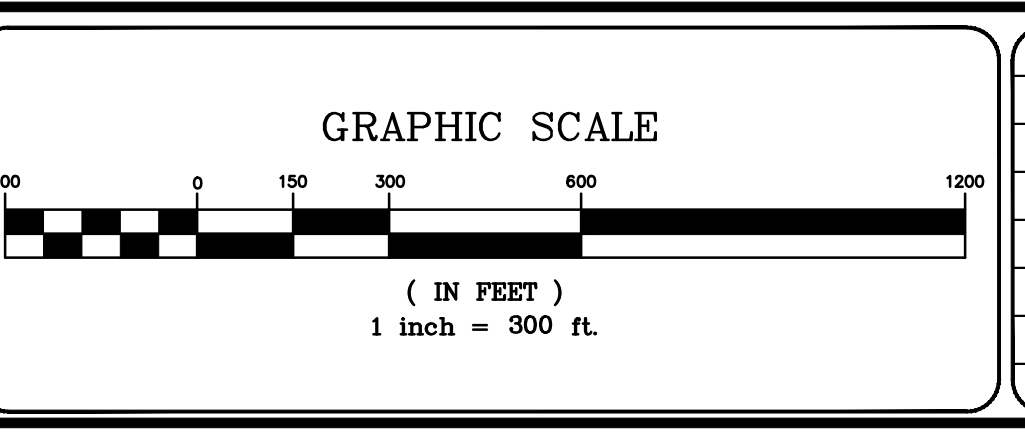
NOTICE OF DISCLAIMER
This map represents a compilation of graphical and textual information from deeds and surveys, a planimetric base map, and digital conversions of hand drawn mylar maps. Errors and omissions can occur from each of these sources; each source represents a large number of records and originators of information. As a practical matter, the County does not warrant the accuracy or completeness of the information portrayed. The end user of these maps agrees to accept the data "as is" with the full knowledge that errors and omissions may exist, and to hold harmless the County for any damages that may result from an inappropriate use of these maps.

DRAWING LEGEND
International Boundary
County Boundary
Town Boundary
Village Boundary
Property or R/W Line

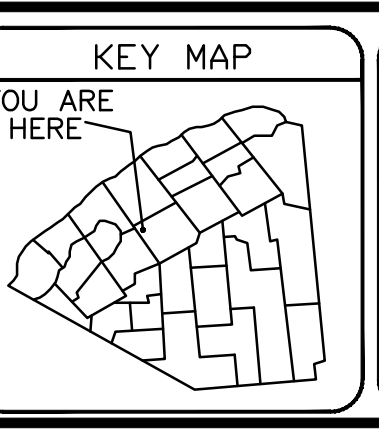
Denotes Common Owner
Railroad
Water
Block Limit Line
Special District Line
Subdivision Lot Line

Block No. 1
Parcel No. 27
Subdivision Lot No. (10)
Deed Dimension 112'
Scaled Dimension 27'
Deed Area (27.3)
Calculated Area 148.2A(c)

**ST. LAWRENCE COUNTY**
NEW YORK
REAL PROPERTY
COUNTY OFFICE BUILDING
CANTON, NEW YORK 13617
(315) 379-2272 OFFICE
(315) 229-3222 FAX



NO.	REVISIONS	DATE	BY
7			
6			
5			
4			
3			
2			
1			



TOWN OF: CANTON
VILLAGE OF: RENSSELAER FALLS
DISTRICT NO.: 402203
Date of Conversion: 03/05/2007 JIM

SECTION NO.
INDEX
PROPERTY MAP