


N 2,218,460
E 395,900



UNLESS DRAWN OTHERWISE, ALL PROPERTIES ARE WITHIN THE FOLLOWING DISTRICTS:

SCHOOL: 400001 WATER: _____
FIRE: 700020 SOWER: _____
LIGHT: 800030 AGRICULTURAL: _____

**THIS MAP WAS PREPARED FOR TAX PURPOSES ONLY
NOT TO BE USED FOR CONVEYANCE**


NOTICE OF DISCLAIMER
This map represents a compilation of graphical and textual information from deeds and surveys, a planimetric base map, and digital conversions of hand-drawn mylar maps. Errors and omissions can occur from each of these sources; each source represents a large number of records and originators of information. As a practical matter, the County does not warrant the accuracy or completeness of the information portrayed. The end user of these maps agrees to accept the data "as is" with the full knowledge that errors and omissions may exist, and to hold harmless the County for any damages that may result from an inappropriate use of these maps.

DRAWING LEGEND

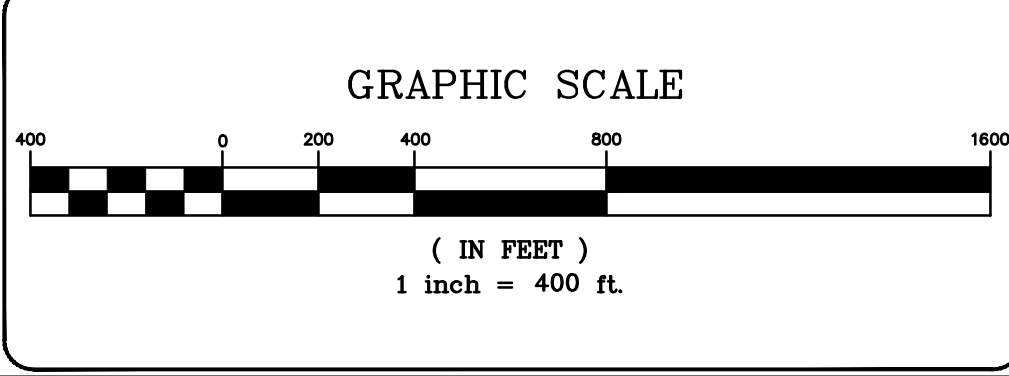
International Boundary	====
Town Boundary	- - - -
Village Boundary	- · - · -
Property or R/W Line	————

Denotes Common Owner
Railroad
Water
Block Limit Line
Special District Line
Subdivision Lot Line

Block No.	(1)
Parcel No.	27
Subdivision Lot No.	(10)
Deed Dimension	112'
Scaled Dimension	27'
Deed Area	(27.3)
Calculated Area	148.2A(c)



ST. LAWRENCE COUNTY
NEW YORK
REAL PROPERTY
CANTON, NEW YORK 13617
COUNTY OFFICE BUILDING
(315) 379-2272 OFFICE
(315) 229-3222 FAX



7	
6	
5	
4	
3	
2	
1	
REVISIONS	
	DATE BY

KEY MAP

TOWN OF MASSENA	17.002
TOWN OF VILLAGE MASSENA	17.003
TOWN OF 10.004	17.004

TOWN OF: **BRASHER**
DISTRICT NO.: **402000**
Date of Conversion: 03/01/09 LDC

SECTION NO.
17.001
PROPERTY MAP