


N 2,056,460  
E 299,500

N 2,048,460  
E 299,500



UNLESS DRAWN OTHERWISE, ALL PROPERTIES ARE WITHIN THE FOLLOWING DISTRICTS:

SCHOOL 404001, 403140 WATER  
FIRE 1000000 SENECA  
LIGHT 1000000 AGRICULTURAL

THIS MAP WAS PREPARED FOR TAX PURPOSES ONLY  
NOT TO BE USED FOR CONVEYANCE

**NOTICE OF DISCLAIMER**

This map represents a compilation of graphical and textual information from deeds and surveys, a planimetric base map, and digital conversions of hand drawn mylar maps. Errors and omissions can occur from each of these sources; each source represents a large number of records and originators of information. As a practical matter, the County does not warrant the accuracy or completeness of the information portrayed. The end user of these maps agrees to accept the data "as is" with the full knowledge that errors and omissions may exist, and to hold harmless the County for any damages that may result from an inappropriate use of these maps.

**DRAWING LEGEND**


International Boundary ———  
County Boundary ———  
Town Boundary ———  
Village Boundary ———  
Property or R/W Line ———

**DRAWING LEGEND**

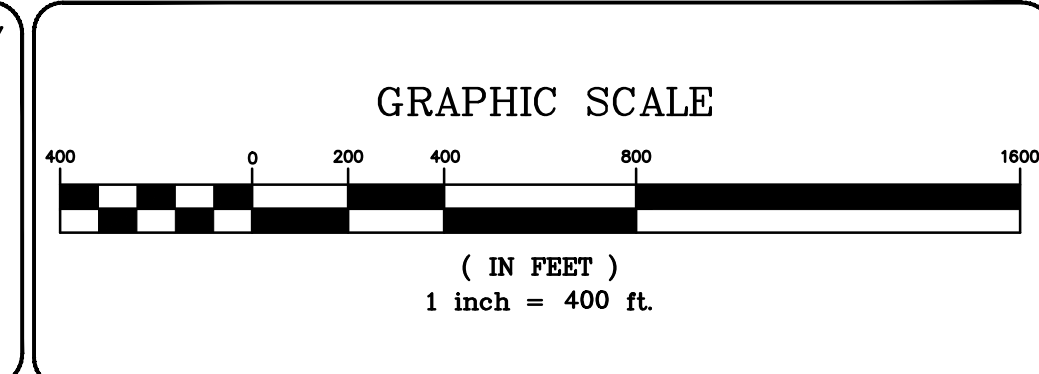
Denotes Common Owner  
Railroad  
Water  
Block Limit Line  
Special District Line  
Subdivision Lot Line

**Block No.**

Parcel No.  
Subdivision Lot No.  
Deed Dimension  
Scaled Dimension  
Deed Area  
Calculated Area



ST. LAWRENCE COUNTY  
NEW YORK  
REAL PROPERTY  
COUNTY OFFICE BUILDING  
CANTON, NEW YORK 13617  
(315) 379-2272 OFFICE  
(315) 229-3222 FAX



7	6	5	4	3	2	1

KEY MAP	
117.003	117.002
117.003	117.004
132.002	132.002
132.003	132.004

TOWN OF:	RUSSELL
DISTRICT NO.:	407800
Date of Conversion:	02/23/09 VLC

SECTION NO.	132.001
PROPERTY MAP	