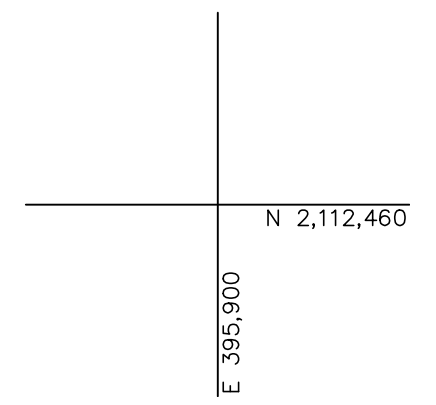
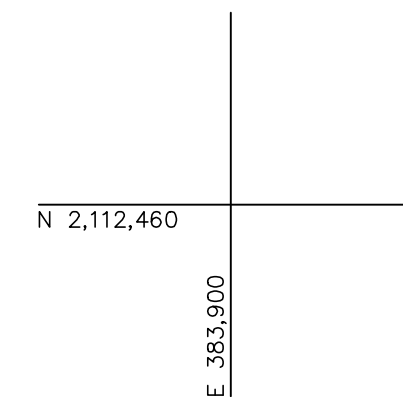
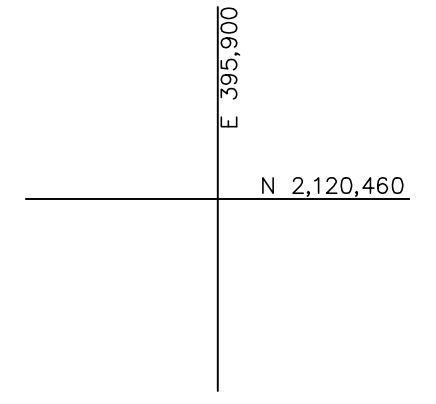


THERE IS A ONE FOOT STRIP THAT IS TOO SMALL TO PLOT RUNNING NORTHEAST FROM THE MOST EASTERLY CORNER OF 77.002-1-9.11 ALONG THE TOWN LINE THE ENTIRE LENGTH OF 77.002-1-9.11 AND PARTIALLY ALONG THE SOUTH BOUNDARY OF 65.004-1-21.11. THESE ANGLES SOUTHERLY INTO 77.002-1-11 (PARISHVILLE). THIS STRIP WAS CONVEYED TO KEVIN & REBECCA SMITH BY DEEDS 2000/2184 & 2000/2185 SO THAT PARCEL 77.002-1-9.21 COULD BE IN PARISHVILLE - HOPKINTON SCHOOL DISTRICT.



UNLESS DRAWN OTHERWISE, ALL PROPERTIES ARE WITHIN THE FOLLOWING DISTRICTS:

SCHOOL 407482 WATER _____
 FIRE 77004 SENER _____
 LIGHT _____ AGRICULTURAL _____

THIS MAP WAS PREPARED FOR TAX PURPOSES ONLY
 NOT TO BE USED FOR CONVEYANCE

<p>NOTICE OF DISCLAIMER</p> <p>This map represents a compilation of graphical and textual information from deeds and surveys, a planimetric base map, and digital conversions of hand drawn mylar maps. Errors and omissions can occur from each of these sources; each source represents a large number of records and originators of information. As a practical matter, the County does not warrant the accuracy or completeness of the information portrayed. The end user of these maps agrees to accept the data "as is" with the full knowledge that errors and omissions may exist, and to hold harmless the County for any damages that may result from an inappropriate use of these maps.</p>	<p>DRAWING LEGEND</p> <table style="width:100%; border: none;"> <tr> <td style="border: none;">International Boundary</td> <td style="border: none;">—————</td> <td style="border: none;">Denotes Common Owner</td> <td style="border: none;">Z</td> </tr> <tr> <td style="border: none;">County Boundary</td> <td style="border: none;">—————</td> <td style="border: none;">Railroad</td> <td style="border: none;">+ + + + +</td> </tr> <tr> <td style="border: none;">Town Boundary</td> <td style="border: none;">—————</td> <td style="border: none;">Water</td> <td style="border: none;">~~~~~</td> </tr> <tr> <td style="border: none;">Village Boundary</td> <td style="border: none;">—————</td> <td style="border: none;">Block Limit Line</td> <td style="border: none;">- - - - -</td> </tr> <tr> <td style="border: none;">Property or R/W Line</td> <td style="border: none;">—————</td> <td style="border: none;">Special District Line</td> <td style="border: none;">- - - - -</td> </tr> <tr> <td></td> <td></td> <td style="border: none;">Subdivision Lot Line</td> <td style="border: none;">- - - - -</td> </tr> </table>	International Boundary	—————	Denotes Common Owner	Z	County Boundary	—————	Railroad	+ + + + +	Town Boundary	—————	Water	~~~~~	Village Boundary	—————	Block Limit Line	- - - - -	Property or R/W Line	—————	Special District Line	- - - - -			Subdivision Lot Line	- - - - -	<table style="width:100%; border: none;"> <tr> <td style="border: none;">Block No.</td> <td style="border: none;">①</td> </tr> <tr> <td style="border: none;">Parcel No.</td> <td style="border: none;">27</td> </tr> <tr> <td style="border: none;">Subdivision Lot No.</td> <td style="border: none;">(10)</td> </tr> <tr> <td style="border: none;">Deed Dimension</td> <td style="border: none;">112'</td> </tr> <tr> <td style="border: none;">Scaled Dimension</td> <td style="border: none;">27'</td> </tr> <tr> <td style="border: none;">Deed Area</td> <td style="border: none;">(27.3₁)</td> </tr> <tr> <td style="border: none;">Calculated Area</td> <td style="border: none;">148.2A(c)</td> </tr> </table>	Block No.	①	Parcel No.	27	Subdivision Lot No.	(10)	Deed Dimension	112'	Scaled Dimension	27'	Deed Area	(27.3 ₁)	Calculated Area	148.2A(c)	<p>ST. LAWRENCE COUNTY NEW YORK REAL PROPERTY COUNTY OFFICE BUILDING CANTON, NEW YORK 13617 (315) 379-2272 OFFICE (315) 229-3222 FAX</p>	<p>GRAPHIC SCALE</p> <p>(IN FEET) 1 inch = 400 ft.</p>	<table border="1" style="width:100%; border-collapse: collapse;"> <tr><td style="text-align: center;">7</td><td></td><td></td><td></td></tr> <tr><td style="text-align: center;">6</td><td></td><td></td><td></td></tr> <tr><td style="text-align: center;">5</td><td></td><td></td><td></td></tr> <tr><td style="text-align: center;">4</td><td></td><td></td><td></td></tr> <tr><td style="text-align: center;">3</td><td></td><td></td><td></td></tr> <tr><td style="text-align: center;">2</td><td></td><td></td><td></td></tr> <tr><td style="text-align: center;">1</td><td></td><td></td><td></td></tr> <tr><td></td><td style="text-align: center;">REVISIONS</td><td style="text-align: center;">DATE</td><td style="text-align: center;">BY</td></tr> </table>	7				6				5				4				3				2				1					REVISIONS	DATE	BY	<p>KEY MAP</p>	<p>TOWN OF: POTSDAM</p> <p>DISTRICT NO.: 407489</p> <p>Date of Conversion: 8/1/2009 LDC</p>	<p>SECTION NO.</p> <p style="font-size: 2em;">77.002</p> <p>PROPERTY MAP</p>
International Boundary	—————	Denotes Common Owner	Z																																																																											
County Boundary	—————	Railroad	+ + + + +																																																																											
Town Boundary	—————	Water	~~~~~																																																																											
Village Boundary	—————	Block Limit Line	- - - - -																																																																											
Property or R/W Line	—————	Special District Line	- - - - -																																																																											
		Subdivision Lot Line	- - - - -																																																																											
Block No.	①																																																																													
Parcel No.	27																																																																													
Subdivision Lot No.	(10)																																																																													
Deed Dimension	112'																																																																													
Scaled Dimension	27'																																																																													
Deed Area	(27.3 ₁)																																																																													
Calculated Area	148.2A(c)																																																																													
7																																																																														
6																																																																														
5																																																																														
4																																																																														
3																																																																														
2																																																																														
1																																																																														
	REVISIONS	DATE	BY																																																																											