

NOTE: DUE TO SPACE RESTRAINTS, NOT ALL ROAD OR STREET NAMES APPEAR ON THIS INDEX MAP. THE FOLLOWING IS A LIST OF THESE STREETS.

- 1) BARTON ST. 78.058, 78.002, 78.004
- 2) CATHERINE ST. 78.057, 78.058, 78.066
- 3) CHARLES ST. 78.057
- 4) CLARK ST. 78.058
- 5) FENNER ST. 78.057
- 6) GEORGE ST. 78.057, 78.065, 78.066
- 7) HOTALING ISLAND RD. 78.003
- 8) MILL ST. 78.057
- 9) PARK ST. 78.004
- 10) PLEASANT ST. 78.058
- 11) SHEPHERD ST. 78.057
- 12) TAYLOR HILL RD. 78.004

NOTE: PRIVATE ROADS IN THE TOWN OF PARISHVILLE INCLUDE THE FOLLOWING:

- 1) BECKSTEAD DR. 122.000
- 2) BULLOCK DR. 122.000
- 3) COON DR. 78.001
- 4) COULON DR. 122.000
- 5) DELONG DR. 78.003
- 6) FLOW DR. 78.003, 78.001
- 7) GOLDSMITH DR. 107.000
- 8) HOTALING ISLAND DR. 78.003
- 9) MacCARTER DR. 122.065, 122.073
- 10) NEWTON HILL DR. 122.065
- 11) PAGE DR. 78.004
- 12) PINEHURST DR. 122.065
- 13) PINE POINT DR. 122.065, 122.073
- 14) POWERHOUSE DR. 78.003, 78.004
- 15) SNELL DR. 78.003
- 16) SOCHIA DR. 78.003
- 17) UTICA DR. 122.000
- 18) WATKINS DR. 107.000
- 19) ROSENBARKER DR. 78.001
- 20) KIRK DR. 78.004
- 21) WICKWIRE DR. 78.066
- 22) WICHWAM DR. 122.073
- 23) WOODS DR. 66.003
- 24) YOUNG DR. 77.003

THIS MAP WAS PREPARED FOR TAX PURPOSES ONLY
NOT TO BE USED FOR CONVEYANCE

NOTICE OF DISCLAIMER


This map represents a compilation of graphical and textual information from deeds and surveys, a planimetric base map, and digital conversions of hand drawn mylar maps. Errors and omissions can occur from each of these sources; each source represents a large number of records and originators of information. As a practical matter, the County does not warrant the accuracy or completeness of the information portrayed. The end user of these maps agrees to accept the data "as is" with the full knowledge that errors and omissions may exist, and to hold harmless the County for any damages that may result from an inappropriate use of these maps.

DRAWING LEGEND

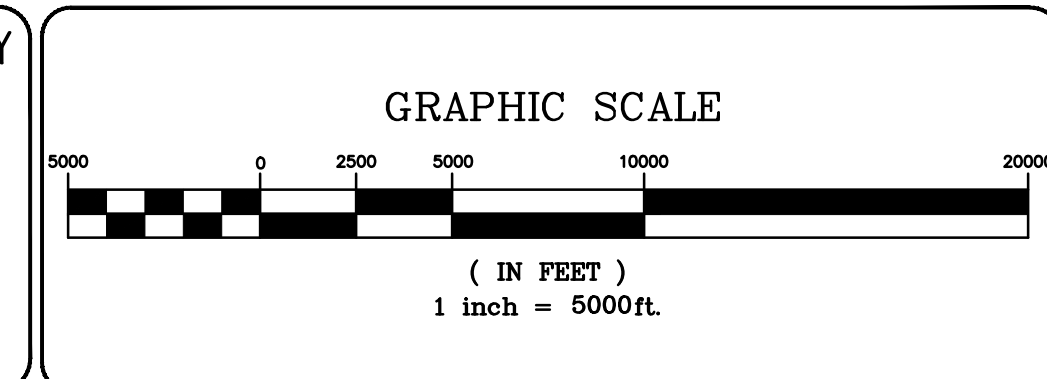
International Boundary ————
 County Boundary ————
 Town Boundary ————
 Village Boundary ————
 Property or R/W Line ————

Denotes Common Owner
 Railroad ————
 Water ————
 Block Limit Line ————
 Special District Line ————
 Subdivision Lot Line ————

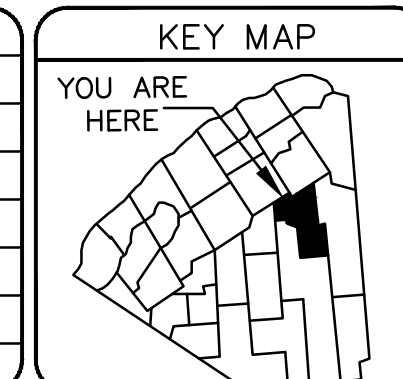
Block No. ①
 Parcel No. 27
 Subdivision Lot No. (10)
 Deed Dimension 112'
 Scaled Dimension 27'
 Deed Area (27.3)
 Calculated Area 148.2A(c)



ST. LAWRENCE COUNTY
 NEW YORK
 REAL PROPERTY
 COUNTY OFFICE BUILDING
 CANTON, NEW YORK 13617
 (315) 379-2272 OFFICE
 (315) 229-3222 FAX



7			
6			
5			
4			
3			
2			
1			
REVISIONS		DATE	BY



TOWN OF: PARISHVILLE
 DISTRICT NO.: 406600
 Date of Conversion: 01/01/10 LDC

SECTION NO.
INDEX
 PROPERTY MAP