

THIS MAP WAS PREPARED FOR TAX PURPOSES ONLY
NOT TO BE USED FOR CONVEYANCE

UNLESS DRAWN OTHERWISE, ALL PROPERTIES
ARE WITHIN THE FOLLOWING DISTRICTS:


SCHOOL	406404	WATER	
FIRE		SEWER	
LIGHT		AGRICULTURAL	

NOTICE OF DISCLAIMER
This map represents a compilation of graphical and textual information from deeds and surveys, a planimetric base map, and digital conversions of hand drawn mylar maps. Errors and omissions can occur from each of these sources; each source represents a large number of records and originators of information. As a practical matter, the County does not warrant the accuracy or completeness of the information portrayed. The end user of these maps agrees to accept the data "as is" with the full knowledge that errors and omissions may exist, and to hold harmless the County for any damages that may result from an inappropriate use of these maps.

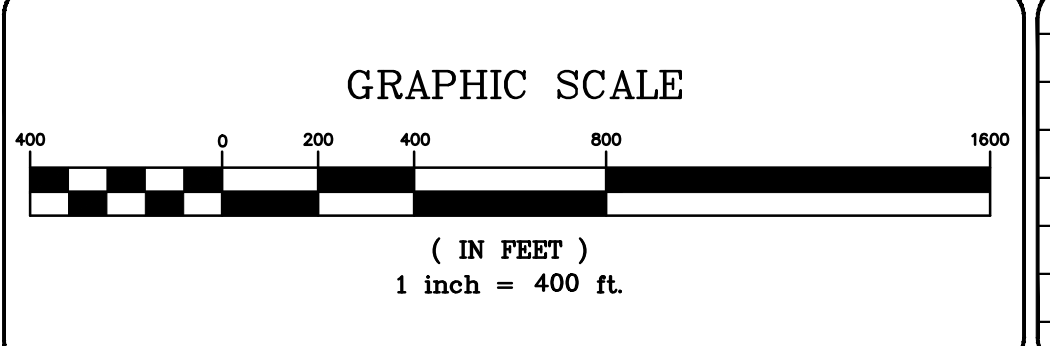
DRAWING LEGEND

International Boundary	-----
County Boundary	-----
Town Boundary	- - - - -
Village Boundary	- - - - -
Property or R/W Line	-----
Denotes Common Owner	Z
Railroad	====+====
Water	~~~~~
Block Limit Line	-----
Special District Line	-----
Subdivision Lot Line	-----

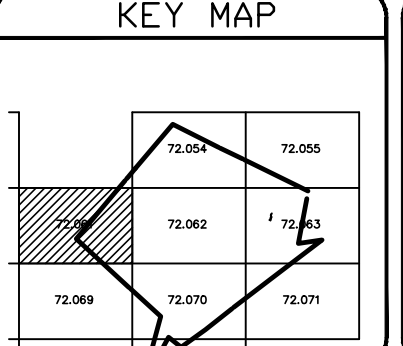
Block No.	Parcel No.	Subdivision Lot No.	Deed Dimension	Scaled Dimension	Deed Area	Calculated Area
1	27	(10)	112'	27'	27.3 [±]	148.2A(c)



ST. LAWRENCE COUNTY
NEW YORK
REAL PROPERTY
COUNTY OFFICE BUILDING
CANTON, NEW YORK 13617
(315) 379-2272 OFFICE
(315) 229-3222 FAX



REVISIONS	DATE	BY
7		
6		
5		
4		
3		
2		
1		



TOWN OF: OSWEGATCHIE
VILLAGE OF: HEUVELTON
DISTRICT NO.: 406401
Date of Conversion: 10/04/06 JAR

SECTION NO.
72.061
PROPERTY MAP