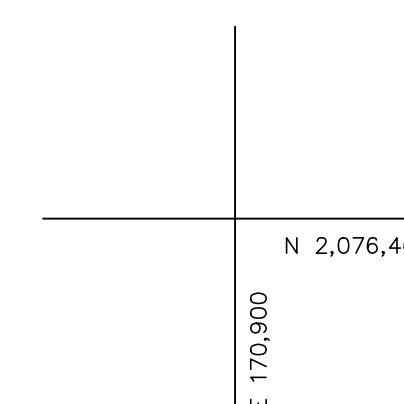
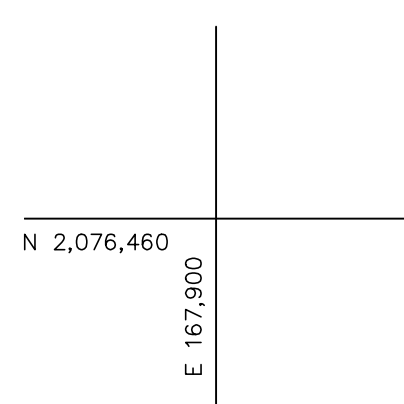
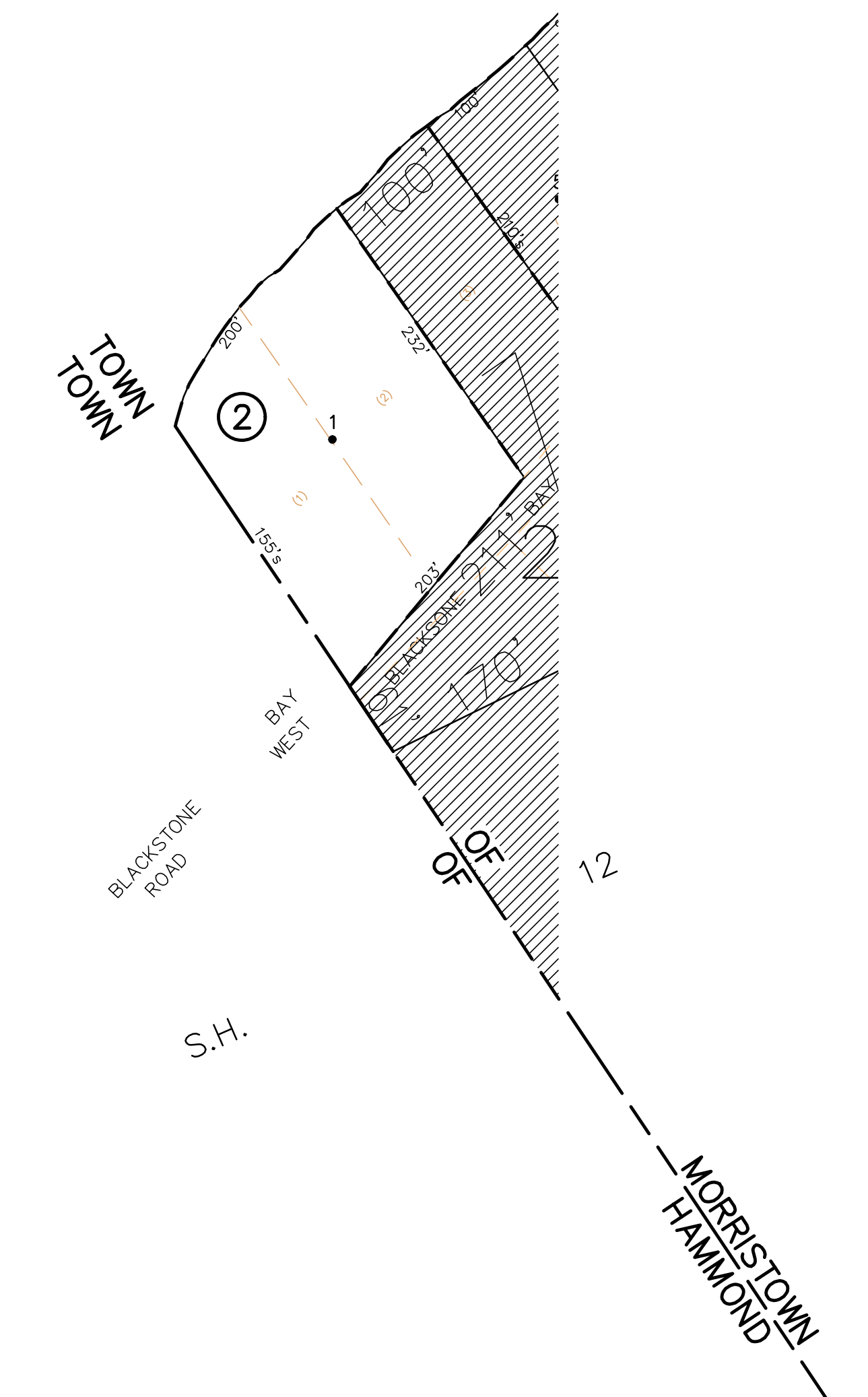


ST. LAWRENCE RIVER



UNLESS DRAWN OTHERWISE, ALL PROPERTIES ARE WITHIN THE FOLLOWING DISTRICTS :

SCHOOL	400001	WATER	
FIRE	70005	SEWER	
LIGHT		AGRICULTURAL	

THIS MAP WAS PREPARED FOR TAX PURPOSES ONLY
NOT TO BE USED FOR CONVEYANCE

<p>NOTICE OF DISCLAIMER</p> <p>This map represents a compilation of graphical and textual information from deeds and surveys, a planimetric base map, and digital conversions of hand drawn mylar maps. Errors and omissions can occur from each of these sources; each source represents a large number of records and originators of information. As a practical matter, the County does not warrant the accuracy or completeness of the information portrayed. The end user of these maps agrees to accept the data "as is" with the full knowledge that errors and omissions may exist, and to hold harmless the County for any damages that may result from an inappropriate use of these maps.</p>	<p>DRAWING LEGEND</p> <table border="0" style="width:100%;"> <tr> <td style="width:33%;">International Boundary</td> <td style="width:33%;">Denotes Common Owner</td> <td style="width:33%;"></td> </tr> <tr> <td>County Boundary</td> <td>Railroad</td> <td></td> </tr> <tr> <td>Town Boundary</td> <td>Water</td> <td></td> </tr> <tr> <td>Village Boundary</td> <td>Block Limit Line</td> <td></td> </tr> <tr> <td>Property or R/W Line</td> <td>Special District Line</td> <td></td> </tr> <tr> <td></td> <td>Subdivision Lot Line</td> <td></td> </tr> </table> <table border="0" style="width:100%; margin-top: 5px;"> <tr> <td>Block No.</td> <td style="text-align: center;">①</td> </tr> <tr> <td>Parcel No.</td> <td>27</td> </tr> <tr> <td>Subdivision Lot No.</td> <td>(10)</td> </tr> <tr> <td>Deed Dimension</td> <td>112'</td> </tr> <tr> <td>Scaled Dimension</td> <td>27'±</td> </tr> <tr> <td>Deed Area</td> <td>(27.3±)</td> </tr> <tr> <td>Calculated Area</td> <td>148.2A(c)</td> </tr> </table>	International Boundary	Denotes Common Owner		County Boundary	Railroad		Town Boundary	Water		Village Boundary	Block Limit Line		Property or R/W Line	Special District Line			Subdivision Lot Line		Block No.	①	Parcel No.	27	Subdivision Lot No.	(10)	Deed Dimension	112'	Scaled Dimension	27'±	Deed Area	(27.3±)	Calculated Area	148.2A(c)	<p>ST. LAWRENCE COUNTY NEW YORK REAL PROPERTY</p> <p>COUNTY OFFICE BUILDING CANTON, NEW YORK 13617 (315) 379-2272 OFFICE (315) 229-3222 FAX</p>	<p>GRAPHIC SCALE</p> <p>(IN FEET) 1 inch = 100 ft.</p>	<table border="1" style="width:100%; border-collapse: collapse;"> <tr><td>7</td><td></td><td></td></tr> <tr><td>6</td><td></td><td></td></tr> <tr><td>5</td><td></td><td></td></tr> <tr><td>4</td><td></td><td></td></tr> <tr><td>3</td><td></td><td></td></tr> <tr><td>2</td><td></td><td></td></tr> <tr><td>1</td><td></td><td></td></tr> <tr><td colspan="2" style="text-align: center;">REVISIONS</td><td style="text-align: center;">DATE BY</td></tr> </table>	7			6			5			4			3			2			1			REVISIONS		DATE BY	<p>KEY MAP</p>	<p>TOWN OF: MORRISTOWN</p> <p>DISTRICT NO.: 406089</p> <p>Date of Conversion: 12/09/08 JIM</p>	<p>SECTION NO.</p> <p style="font-size: 24pt; font-weight: bold;">96.065</p> <p>PROPERTY MAP</p>
International Boundary	Denotes Common Owner																																																														
County Boundary	Railroad																																																														
Town Boundary	Water																																																														
Village Boundary	Block Limit Line																																																														
Property or R/W Line	Special District Line																																																														
	Subdivision Lot Line																																																														
Block No.	①																																																														
Parcel No.	27																																																														
Subdivision Lot No.	(10)																																																														
Deed Dimension	112'																																																														
Scaled Dimension	27'±																																																														
Deed Area	(27.3±)																																																														
Calculated Area	148.2A(c)																																																														
7																																																															
6																																																															
5																																																															
4																																																															
3																																																															
2																																																															
1																																																															
REVISIONS		DATE BY																																																													