

UNLESS DRAWN OTHERWISE, ALL PROPERTIES ARE WITHIN THE FOLLOWING DISTRICTS:

SCHOOL 405601 WATER 5W002
FIRE FD004 SEWER 5W002
LIGHT L0020 AGRICULTURAL

THIS MAP WAS PREPARED FOR TAX PURPOSES ONLY
NOT TO BE USED FOR CONVEYANCE


NOTICE OF DISCLAIMER

This map represents a compilation of graphical and textual information from deeds and surveys, a planimetric base map, and digital conversions of hand drawn master maps. Errors and omissions can occur from each of these sources; each source represents a large number of records and originators of information. As a practical matter, the County does not warrant the accuracy or completeness of the information portrayed. The end user of these maps agrees to accept the data "as is" with the full knowledge that errors and omissions may exist, and to hold harmless the County for any damages that may result from an inappropriate use of these maps.

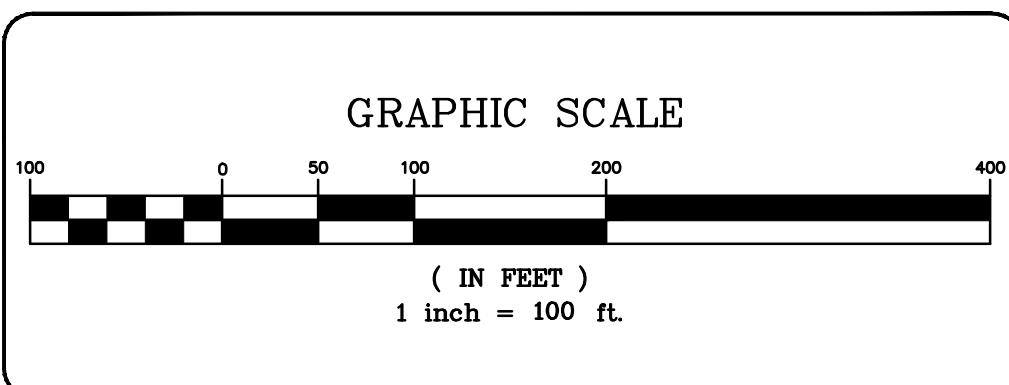
DRAWING LEGEND

International Boundary	— — — — —
County Boundary	— · — · —
Town Boundary	— — — — —
Village Boundary	— · — · —
Property or R/W Line	— — — — —
Denotes Common Owner Railroad	
Water	~~~~~
Block Limit Line	—— —— —— —— ——
Special District Line	- - - - -
Subdivision Lot Line	———

Block No.	1
Subdivision Lot No.	27
Deed Dimension	112'
Scaled Dimension	27' (27.3')
Calculated Area	148.2A(c)

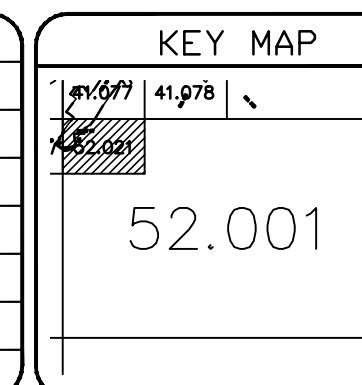


ST. LAWRENCE COUNTY
NEW YORK
REAL PROPERTY
COUNTY OFFICE BUILDING
CANTON, NEW YORK 13617
(315) 379-2272 OFFICE
(315) 229-3222 FAX



7	6	5	4	3	2	1

REVISIONS DATE BY



TOWN OF: MADRID
DISTRICT NO.: 405600
Date of Conversion: 11/01/09 LDC

SECTION NO.
52.021
PROPERTY MAP