

UNLESS DRAWN OTHERWISE, ALL PROPERTIES ARE WITHIN THE FOLLOWING DISTRICTS :

SCHOOL	405601	WATER	5K002
FIRE	70024	SEWER	5K002
LIGHT	13020	AGRICULTURAL	


THIS MAP WAS PREPARED FOR TAX PURPOSES ONLY
NOT TO BE USED FOR CONVEYANCE

NOTICE OF DISCLAIMER

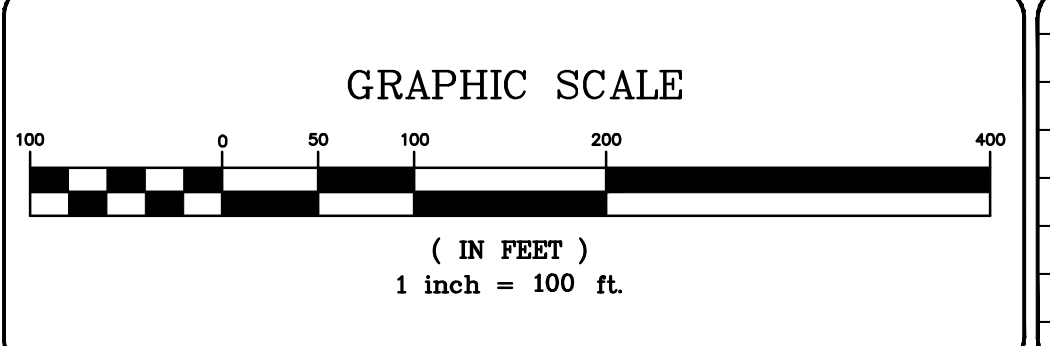
This map represents a compilation of graphical and textual information from deeds and surveys, a planimetric base map, and digital conversions of hand drawn mylar maps. Errors and omissions can occur from each of these sources; each source represents a large number of records and originators of information. As a practical matter, the County does not warrant the accuracy or completeness of the information portrayed. The end user of these maps agrees to accept the data "as is" with the full knowledge that errors and omissions may exist, and to hold harmless the County for any damages that may result from an inappropriate use of these maps.

DRAWING LEGEND

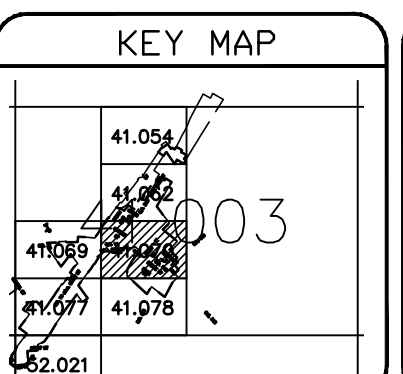
International Boundary	— — — — —	Denotes Common Owner Railroad	—+—+—+—+—+—+—	Block No.	①
County Boundary	— — — — —	Water	~~~~~	Parcel No.	27
Town Boundary	— — — — —	Block Limit Line	—+—+—+—+—+—+—	Subdivision Lot No.	(10)
Village Boundary	— — — — —	Special District Line	—+—+—+—+—+—+—	Deed Dimension	112'
Property or R/W Line	— — — — —	Subdivision Lot Line	—+—+—+—+—+—+—	Scaled Dimension	27'
				Deed Area	(27.3)
				Calculated Area	148.2A(c)



ST. LAWRENCE COUNTY
NEW YORK
REAL PROPERTY
COUNTY OFFICE BUILDING
CANTON, NEW YORK 13617
(315) 379-2272 OFFICE
(315) 229-3222 FAX



7		
6		
5		
4		
3		
2		
1		
	REVISIONS	DATE BY



TOWN OF:	MADRID
DISTRICT NO.:	405600
Date of Conversion:	11/01/09 LDC

SECTION NO.	41.070
PROPERTY MAP	