


N 2,184,460  
E 323,900



N 2,176,460  
E 323,900

UNLESS DRAWN OTHERWISE, ALL PROPERTIES ARE WITHIN THE FOLLOWING DISTRICTS:

SCHOOL	405601	WATER	SW002
FIRE	70024	SEWER	SW002
LIGHT		AGRICULTURAL	

THIS MAP WAS PREPARED FOR TAX PURPOSES ONLY  
NOT TO BE USED FOR CONVEYANCE

**NOTICE OF DISCLAIMER**  
This map represents a compilation of graphical and textual information from deeds and surveys, a planimetric base map, and digital conversions of hand drawn mylar maps. Errors and omissions can occur from each of these sources; each source represents a large number of records and originators of information. As a practical matter, the County does not warrant the accuracy or completeness of the information portrayed. The end user of these maps agrees to accept the data "as is" with the full knowledge that errors and omissions may exist, and to hold harmless the County for any damages that may result from an inappropriate use of these maps.

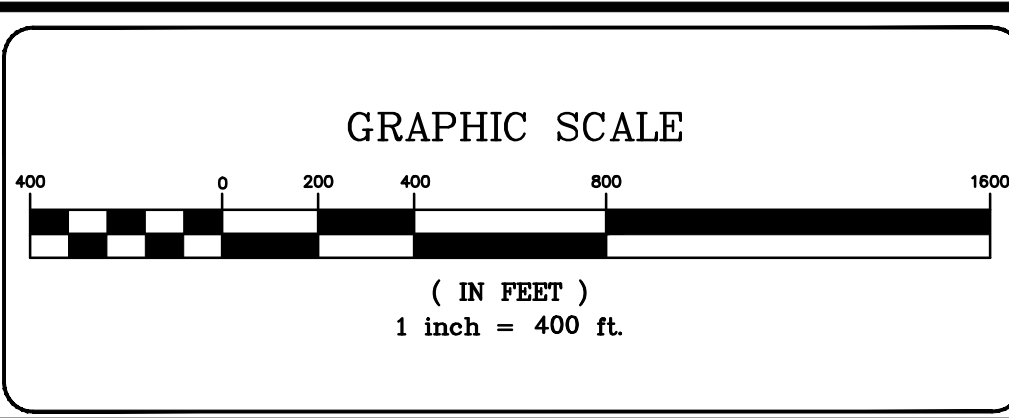
International Boundary	---
County Boundary	---
Town Boundary	---
Village Boundary	---
Property or R/W Line	---

**DRAWING LEGEND**

Denotes Common Owner	Z
Railroad	---
Water	---
Block Limit Line	---
Special District Line	---
Subdivision Lot Line	---

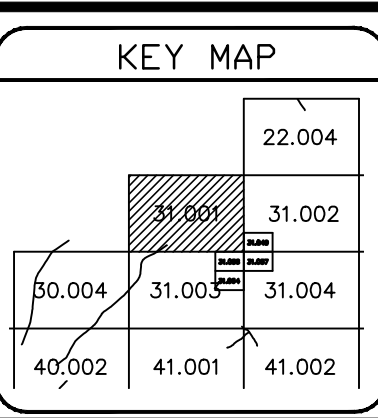
Block No.	1
Subdivision Lot No.	27
Deed Dimension	112'
Scaled Dimension	27"
Deed Area	(27.3 <sub>1</sub> )
Calculated Area	148.2A(c)

**ST. LAWRENCE COUNTY**  
**NEW YORK**  
**REAL PROPERTY**  
COUNTY OFFICE BUILDING  
CANTON, NEW YORK 13617  
(315) 379-2272 OFFICE  
(315) 229-3222 FAX



7	6	5	4	3	2	1

REVISIONS      DATE      BY



TOWN OF:	MADRID
DISTRICT NO.:	405600
Date of Conversion:	11/01/09 LDC

SECTION NO.	31.001
PROPERTY MAP	