

UNLESS DRAWN OTHERWISE, ALL PROPERTIES ARE WITHIN THE FOLLOWING DISTRICTS:

SCHOOL 604001 WATER
FIRE 70001 SEWER
LIGHT AGRICULTURAL


THIS MAP WAS PREPARED FOR TAX PURPOSES ONLY
NOT TO BE USED FOR CONVEYANCE

NOTICE OF DISCLAIMER
This map represents a compilation of graphical and textual information from deeds and surveys, a planimetric base map, and digital conversions of hand drawn master maps. Errors and omissions can occur from each of these sources; each source represents a large number of records and origins of information. As a practical matter, the County does not warrant the accuracy or completeness of the information portrayed. The end user of these maps agrees to accept the data "as is" with the full knowledge that errors and omissions may exist, and to hold harmless the County for any damages that may result from an inappropriate use of these maps.

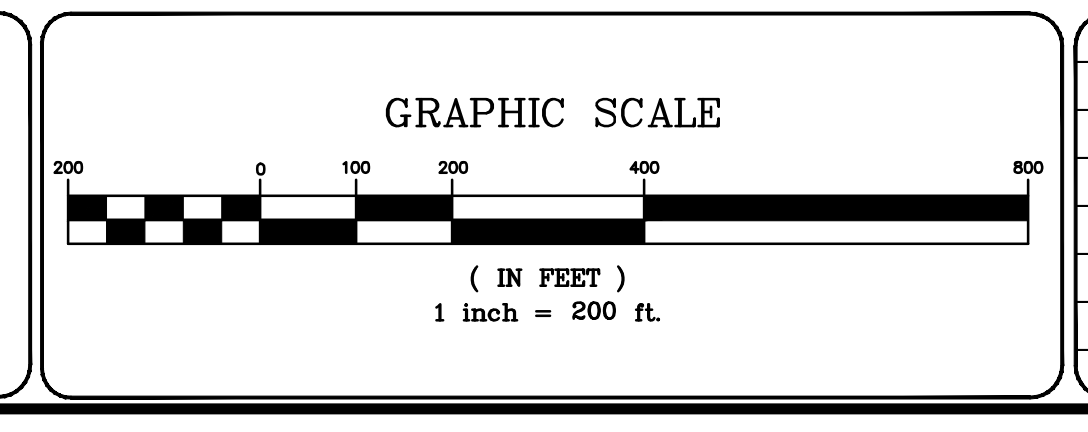
DRAWING LEGEND
International Boundary ————
County Boundary -----
Town Boundary - - - - -
Village Boundary ~~~~~
Property or R/W Line _____

Denotes Common Owner ————— Z
Railroad —————
Water ~~~~~
Block Limit Line -----
Special District Line -----
Subdivision Lot Line -----

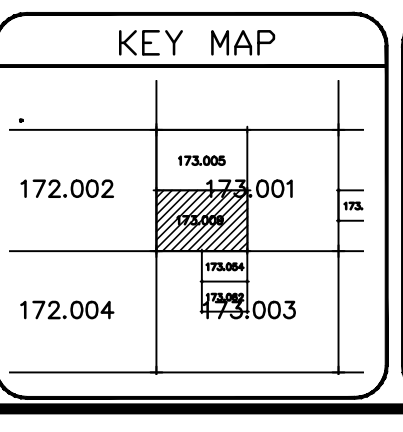
Block No. ①
Parcel No. 27
Subdivision Lot No. (10)
Deed Dimension 112'
Scaled Dimension 27'
Deed Area (27.3[±])
Calculated Area 148.2A(c)



ST. LAWRENCE COUNTY
NEW YORK
REAL PROPERTY
COUNTY OFFICE BUILDING
CANTON, NEW YORK 13617
(315) 379-2272 OFFICE
(315) 229-3222 FAX



7	6	5	4	3	2	1
REVISIONS DATE BY						



TOWN OF: **GOVERNEUR**
DISTRICT NO.: **404089**
Date of Conversion: 1/21/09 MRP

SECTION NO. **173.009**
PROPERTY MAP