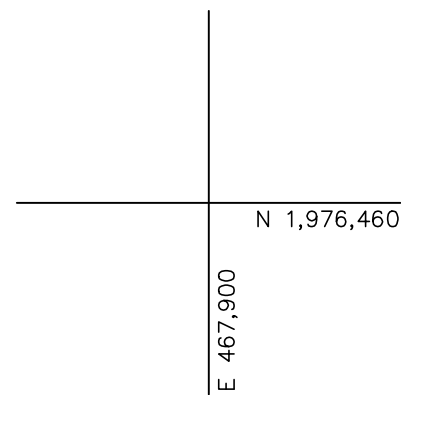

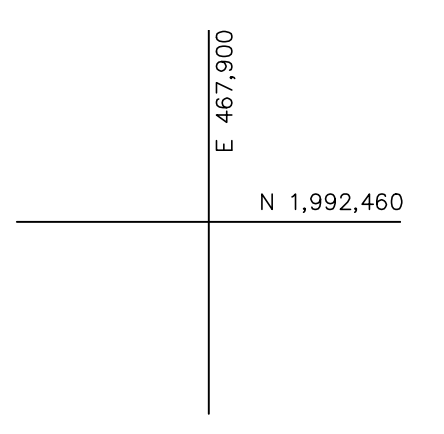


SEE SEC. NO. 195.001  
1" = 400'



UNLESS DRAWN OTHERWISE, ALL PROPERTIES ARE WITHIN THE FOLLOWING DISTRICTS:

SCHOOL	402801	WATER	
FIRE	F2008	SEWER	
LIGHT		AGRICULTURAL	

THIS MAP WAS PREPARED FOR TAX PURPOSES ONLY  
NOT TO BE USED FOR CONVEYANCE

<p><b>NOTICE OF DISCLAIMER</b></p> <p>This map represents a compilation of graphical and textual information from deeds and surveys, a planimetric base map, and digital conversions of hand drawn mylar maps. Errors and omissions can occur from each of these sources; each source represents a large number of records and originators of information. As a practical matter, the County does not warrant the accuracy or completeness of the information portrayed. The end user of these maps agrees to accept the data "as is" with the full knowledge that errors and omissions may exist, and to hold harmless the County for any damages that may result from an inappropriate use of these maps.</p>	<p><b>DRAWING LEGEND</b></p> <table style="width: 100%;"> <tr> <td>International Boundary</td> <td>—————</td> <td>Denotes Common Owner</td> <td>Z</td> </tr> <tr> <td>County Boundary</td> <td>—————</td> <td>Railroad</td> <td>—————</td> </tr> <tr> <td>Town Boundary</td> <td>—————</td> <td>Water</td> <td>—————</td> </tr> <tr> <td>Village Boundary</td> <td>—————</td> <td>Block Limit Line</td> <td>—————</td> </tr> <tr> <td>Property or R/W Line</td> <td>—————</td> <td>Special District Line</td> <td>—————</td> </tr> <tr> <td></td> <td></td> <td>Subdivision Lot Line</td> <td>—————</td> </tr> </table> <table style="width: 100%;"> <tr> <td>Block No.</td> <td>①</td> </tr> <tr> <td>Parcel No.</td> <td>27</td> </tr> <tr> <td>Subdivision Lot No.</td> <td>(10)</td> </tr> <tr> <td>Deed Dimension</td> <td>112'</td> </tr> <tr> <td>Scaled Dimension</td> <td>27'</td> </tr> <tr> <td>Deed Area</td> <td>(07.35)</td> </tr> <tr> <td>Calculated Area</td> <td>148.2A(c)</td> </tr> </table>	International Boundary	—————	Denotes Common Owner	Z	County Boundary	—————	Railroad	—————	Town Boundary	—————	Water	—————	Village Boundary	—————	Block Limit Line	—————	Property or R/W Line	—————	Special District Line	—————			Subdivision Lot Line	—————	Block No.	①	Parcel No.	27	Subdivision Lot No.	(10)	Deed Dimension	112'	Scaled Dimension	27'	Deed Area	(07.35)	Calculated Area	148.2A(c)	<p>ST. LAWRENCE COUNTY NEW YORK REAL PROPERTY COUNTY OFFICE BUILDING CANTON, NEW YORK 13617 (315) 379-2272 OFFICE (315) 229-3222 FAX</p>	<p><b>GRAPHIC SCALE</b></p> <p>( IN FEET ) 1 inch = 800 ft.</p>	<table border="1" style="width: 100%; border-collapse: collapse;"> <tr><td>7</td><td></td><td></td></tr> <tr><td>6</td><td></td><td></td></tr> <tr><td>5</td><td></td><td></td></tr> <tr><td>4</td><td></td><td></td></tr> <tr><td>3</td><td></td><td></td></tr> <tr><td>2</td><td></td><td></td></tr> <tr><td>1</td><td></td><td></td></tr> <tr><td colspan="2" style="text-align: center;">REVISIONS</td><td style="text-align: center;">DATE BY</td></tr> </table>	7			6			5			4			3			2			1			REVISIONS		DATE BY	<p><b>KEY MAP</b></p>	<table border="1" style="width: 100%; border-collapse: collapse;"> <tr> <td>TOWN OF:</td> <td>COLTON</td> </tr> <tr> <td>DISTRICT NO.:</td> <td>402800</td> </tr> <tr> <td colspan="2">Date of Conversion: 01/05/11 JIM</td> </tr> </table>	TOWN OF:	COLTON	DISTRICT NO.:	402800	Date of Conversion: 01/05/11 JIM		<table border="1" style="width: 100%; border-collapse: collapse;"> <tr> <td>SECTION NO.</td> <td>195.000</td> </tr> <tr> <td>PROPERTY MAP</td> <td></td> </tr> </table>	SECTION NO.	195.000	PROPERTY MAP	
International Boundary	—————	Denotes Common Owner	Z																																																																												
County Boundary	—————	Railroad	—————																																																																												
Town Boundary	—————	Water	—————																																																																												
Village Boundary	—————	Block Limit Line	—————																																																																												
Property or R/W Line	—————	Special District Line	—————																																																																												
		Subdivision Lot Line	—————																																																																												
Block No.	①																																																																														
Parcel No.	27																																																																														
Subdivision Lot No.	(10)																																																																														
Deed Dimension	112'																																																																														
Scaled Dimension	27'																																																																														
Deed Area	(07.35)																																																																														
Calculated Area	148.2A(c)																																																																														
7																																																																															
6																																																																															
5																																																																															
4																																																																															
3																																																																															
2																																																																															
1																																																																															
REVISIONS		DATE BY																																																																													
TOWN OF:	COLTON																																																																														
DISTRICT NO.:	402800																																																																														
Date of Conversion: 01/05/11 JIM																																																																															
SECTION NO.	195.000																																																																														
PROPERTY MAP																																																																															