


N 2,184,460  
E 407,950

N 2,176,460  
E 407,950



UNLESS DRAWN OTHERWISE, ALL PROPERTIES ARE WITHIN THE FOLLOWING DISTRICTS:

SCHOOL 402000 WATER 35010  
FIRE 0200020202 SEWER 35010  
LIGHT 13000 AGRICULTURAL 35010

THIS MAP WAS PREPARED FOR TAX PURPOSES ONLY  
NOT TO BE USED FOR CONVEYANCE


**NOTICE OF DISCLAIMER**

This map represents a compilation of graphical and textual information from deeds and surveys, a planimetric base map, and digital conversions of hand drawn mylar maps. Errors and omissions can occur from each of these sources; each source represents a large number of records and originators of information. As a practical matter, the County does not warrant the accuracy or completeness of the information portrayed. The end user of these maps agrees to accept the data "as is" with the full knowledge that errors and omissions may exist, and to hold harmless the County for any damages that may result from an inappropriate use of these maps.

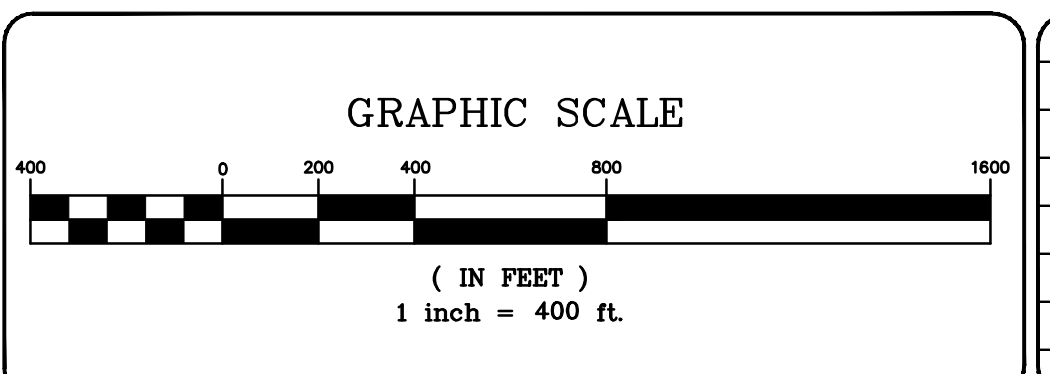
**DRAWING LEGEND**

International Boundary	—————	Denotes Common Owner	Z
County Boundary	—————	Railroad	—————
Town Boundary	—————	Water	—————
Village Boundary	—————	Block Limit Line	—————
Property or R/W Line	—————	Special District Line	—————
		Subdivision Lot Line	—————

Block No.	①
Parcel No.	27
Subdivision Lot No.	112
Deed Dimension	27'±
Scaled Dimension	(27'±)
Deed Area	148.2A(c)



ST. LAWRENCE COUNTY  
NEW YORK  
REAL PROPERTY  
COUNTY OFFICE BUILDING  
CANTON, NEW YORK 13617  
(315) 379-2272 OFFICE  
(315) 229-3222 FAX



7			
6			
5			
4			
3			
2			
1			
REVISIONS		DATE	BY

KEY MAP		
25.003	25.004	26.003
TOWN OF ST. LAWRENCE		
24.004 STOCKHOLM		
	34.002	35.001
	34.00	35.003

TOWN OF: BRASHER  
DISTRICT NO.: 402000  
Date of Conversion: 03/01/09 LDC

SECTION NO.  
34.002  
PROPERTY MAP