

UNLESS DRAWN OTHERWISE, ALL PROPERTIES ARE WITHIN THE FOLLOWING DISTRICTS:
 2245-4900
 SCHOOL 454201 WATER
 FIRE 72035 SEWER
 LIGHT 72035 AGRICULTURAL


THIS MAP WAS PREPARED FOR TAX PURPOSES ONLY
 NOT TO BE USED FOR CONVEYANCE

NOTICE OF DISCLAIMER

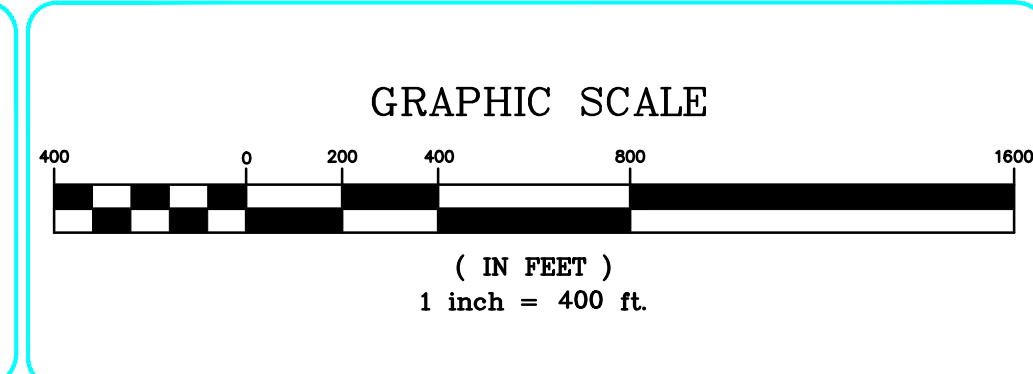
This map represents a compilation of graphical and textual information from deeds and surveys, a planimetric base map, and digital conversions of hand drawn mylar maps. Errors and omissions can occur from each of these sources; each source represents a large number of records and originators of information. As a practical matter, the County does not warrant the accuracy or completeness of the information portrayed. The end user of these maps agrees to accept the data "as is" with the full knowledge that errors and omissions may exist, and to hold harmless the County for any damages that may result from an inappropriate use of these maps.

DRAWING LEGEND

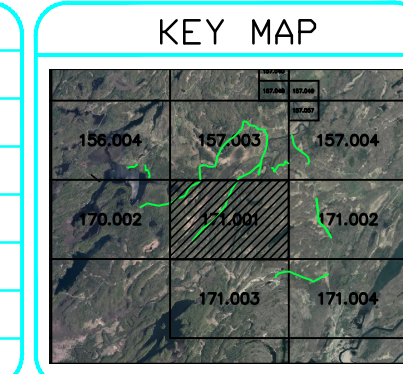
International Boundary		Denotes Common Owner		Block No.	
Town Boundary		Railroad		Subdivision Lot No.	
Village Boundary		Water		Deed Dimension	
Property or R/W Line		Block Limit Line		Scaled Dimension	
		Special District Line		Deed Area	
		Subdivision Lot Line		Calculated Area	



ST. LAWRENCE COUNTY
 NEW YORK
 REAL PROPERTY
 COUNTY OFFICE BUILDING
 CANTON, NEW YORK 13617
 (315) 379-2272 OFFICE
 (315) 229-3222 FAX



7			
6			
5			
4			
3			
2			
1			
	REVISIONS	DATE	BY



TOWN OF: **ROSSIE**
 DISTRICT NO.: **407600**
 Date of Conversion: 10/30/08 JIM

SECTION NO.
171.001
 PROPERTY MAP