




N 2136.460



UNLESS DRAWN OTHERWISE, ALL PROPERTIES ARE WITHIN THE FOLLOWING DISTRICTS:

SCHOOL 406001-427202	WATER
FIRE 75034	SEWER
LIGHT	AGRICULTURAL

THIS MAP WAS PREPARED FOR TAX PURPOSES ONLY
NOT TO BE USED FOR CONVEYANCE

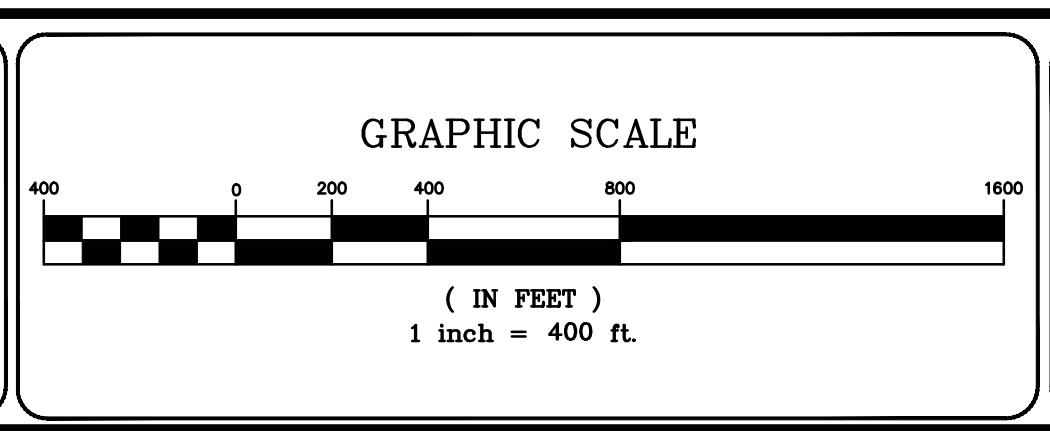
NOTICE OF DISCLAIMER

This map represents a compilation of graphical and textual information from deeds and surveys, a planimetric base map, and digital conversions of hand drawn mylar maps. Errors and omissions can occur from each of these sources; each source represents a large number of records and originators of information. As a practical matter, the County does not warrant the accuracy or completeness of the information portrayed. The end user of these maps agrees to accept the data "as is" with the full knowledge that errors and omissions may exist, and to hold harmless the County for any damages that may result from an inappropriate use of these maps.

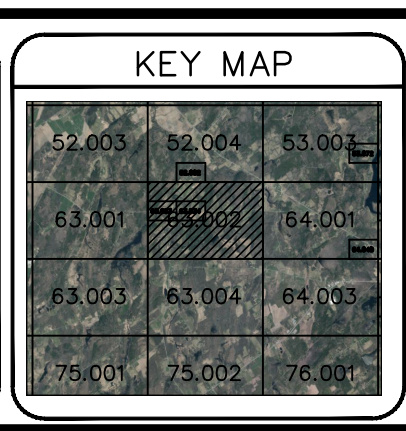
DRAWING LEGEND	
International Boundary	Denotes Common Owner
Town Boundary	Railroad
Village Boundary	Water
Property or R/W Line	Block Limit Line
	Special District Line
	Subdivision Lot Line
	Block No. 1
	Parcel No. 27
	Subdivision Lot No. 10
	Deed Dimension 112'
	Scaled Dimension 27.5'
	Deed Area 27.5
	Calculated Area 148.2A(c)

ST. LAWRENCE COUNTY
NEW YORK
REAL PROPERTY

COUNTY OFFICE BUILDING
CANTON, NEW YORK 13617
(315) 379-2272 OFFICE
(315) 229-3222 FAX



REVISIONS	DATE	BY
7		
6		
5		
4		
3		
2		
1		



TOWN OF: **POTSDAM**

DISTRICT NO.: **407489**

Date of Conversion: 8/1/2009 LDC

SECTION NO.
63.002

PROPERTY MAP