

UNLESS DRAWN OTHERWISE, ALL PROPERTIES ARE WITHIN THE FOLLOWING DISTRICTS :

SCHOOL	406601	WATER	
FIRE	7824	SEWER	
LIGHT		AGRICULTURAL	

THIS MAP WAS PREPARED FOR TAX PURPOSES ONLY  
NOT TO BE USED FOR CONVEYANCE


**NOTICE OF DISCLAIMER**

This map represents a compilation of graphical and textual information from deeds and surveys, a planimetric base map, and digital conversions of hand drawn mylar maps. Errors and omissions can occur from each of these sources; each source represents a large number of records and originators of information. As a practical matter, the County does not warrant the accuracy or completeness of the information portrayed. The end user of these maps agrees to accept the data "as is" with the full knowledge that errors and omissions may exist, and to hold harmless the County for any damages that may result from an inappropriate use of these maps.

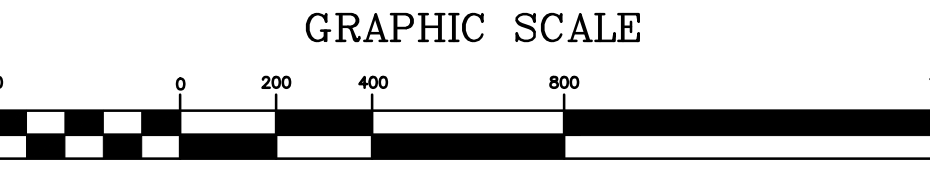
**DRAWING LEGEND**

International Boundary	=====	Denotes Common Owner	Z
Town Boundary	-----	Railroad	====
Village Boundary	- - - - -	Water	~~~~~
Property or R/W Line	=====	Block Limit Line	-----
		Special District Line	- - - - -
		Subdivision Lot Line	=====
		Block No.	①
		Parcel No.	27
		Block Limit Lot No.	(10)
		Deed Dimension	112'
		Scaled Dimension	27'
		Deed Area	(27.3)
		Calculated Area	148.2A(c)

**ST. LAWRENCE COUNTY**  
**NEW YORK**  
**REAL PROPERTY**  
COUNTY OFFICE BUILDING  
CANTON, NEW YORK 13617  
(315) 379-2272 OFFICE  
(315) 229-3222 FAX



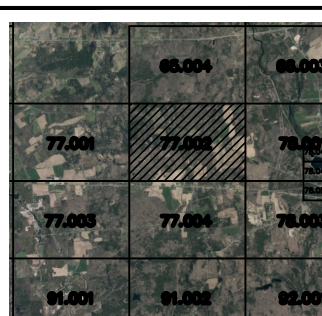
**GRAPHIC SCALE**



( IN FEET )  
1 inch = 400 ft.

7			
6			
5			
4			
3			
2			
1			
	REVISIONS	DATE	BY

**KEY MAP**



TOWN OF: **PARISHVILLE**  
DISTRICT NO.: **406600**  
Date of Conversion: 01/01/10 LDC

SECTION NO.  
**77.002**  
PROPERTY MAP