




SEE SEC. NO. 83.048
1"=100'

SEE SEC. NO. 83.057
1"=100'

SEE SEC. NO. 83.049
1"=100'

SEE SEC. NO. 83.050
1"=100'

SEE SEC. NO. 83.058
1"=100'



UNLESS DRAWN OTHERWISE, ALL PROPERTIES ARE WITHIN THE FOLLOWING DISTRICTS:

SCHOOL 406089 WATER
FIRE 1000-1000/200-2000 FURNER
LIGHT AGRICULTURAL

THIS MAP WAS PREPARED FOR TAX PURPOSES ONLY
NOT TO BE USED FOR CONVEYANCE

NOTICE OF DISCLAIMER

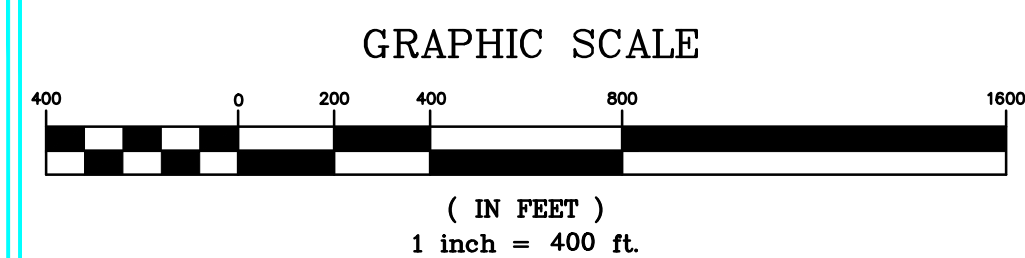
This map represents a compilation of graphical and textual information from deeds and surveys, a planimetric base map, and digital conversions of hand drawn mylar maps. Errors and omissions can occur from each of these sources; each source represents a large number of records and originators of information. As a practical matter, the County does not warrant the accuracy or completeness of the information portrayed. The end user of these maps agrees to accept the data "as is" with the full knowledge that errors and omissions may exist, and to hold harmless the County for any damages that may result from an inappropriate use of these maps.

DRAWING LEGEND

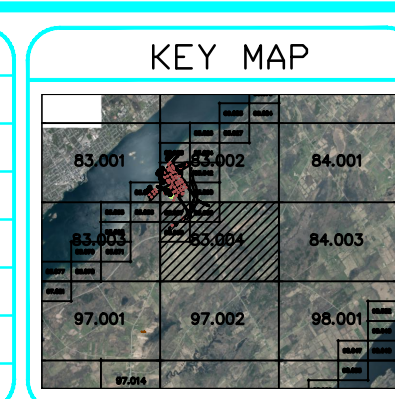
International Boundary		Denotes Common Owner	
Town Boundary		Railroad	
Village Boundary		Water	
Property or R/W Line		Block Limit Line	
		Special District Line	
		Subdivision Lot Line	

Block No.	①
Parcel No.	27
Subdivision Lot No.	(10)
Deed Dimension	112'
Scaled Dimension	27'
Deed Area	(27.3)
Calculated Area	148.2A(c)

ST. LAWRENCE COUNTY
NEW YORK
REAL PROPERTY
COUNTY OFFICE BUILDING
CANTON, NEW YORK 13617
(315) 379-2272 OFFICE
(315) 229-3222 FAX



7	REVISIONS	DATE	BY
6			
5			
4			
3			
2			
1			



TOWN OF: MORRISTOWN
DISTRICT NO.: 406089
Date of Conversion: 11/14/08 JIM

SECTION NO.
83.004
PROPERTY MAP