



UNLESS DRAWN OTHERWISE, ALL PROPERTIES ARE WITHIN THE FOLLOWING DISTRICTS:

SCHOOL	405801	WATER	---
FIRE	---	SEWER	---
LIGHT	---	AGRICULTURAL	---

THIS MAP WAS PREPARED FOR TAX PURPOSES ONLY  
NOT TO BE USED FOR CONVEYANCE

**NOTICE OF DISCLAIMER**

This map represents a compilation of graphical and textual information from deeds and surveys, a planimetric base map, and digital conversions of hand drawn mylar maps. Errors and omissions can occur from each of these sources; each source represents a large number of records and originators of information. As a practical matter, the County does not warrant the accuracy or completeness of the information portrayed. The end user of these maps agrees to accept the data "as is" with the full knowledge that errors and omissions may exist, and to hold harmless the County for any damages that may result from an inappropriate use of these maps.


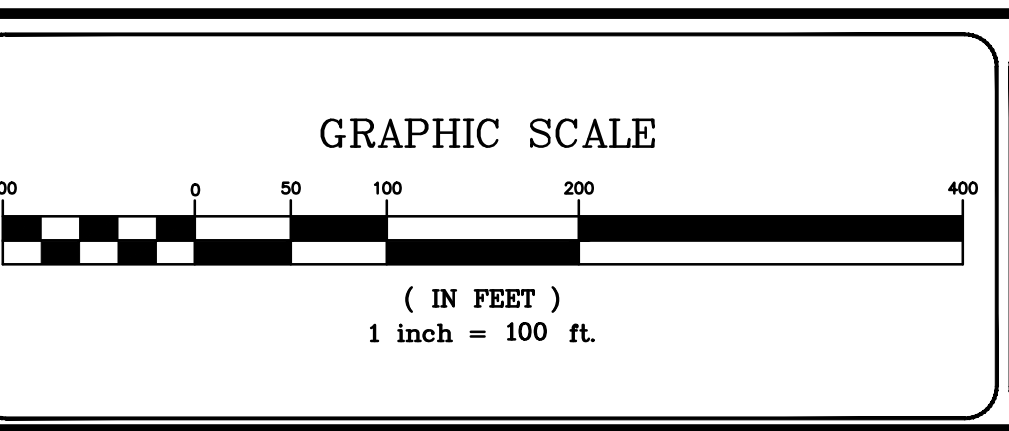
**DRAWING LEGEND**

International Boundary	=====	Denotes Common Owner	①
County Boundary	-----	Railroad	27
Town Boundary	-----	Water	112'
Village Boundary	-----	Black Limit Line	27's
Property or R/W Line	-----	Special District Line	(27.25)
		Subdivision Lot Line	148.2A(c)

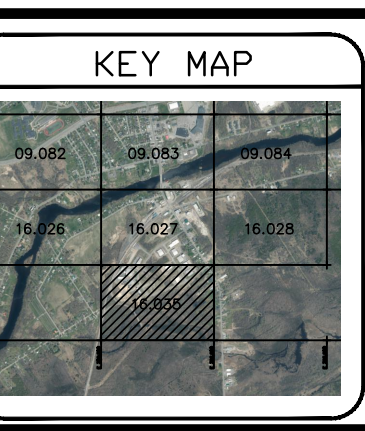
Block No.	①
Parcel No.	27
Subdivision Lot No.	(10)
Deed Dimension	112'
Scaled Dimension	27's
Deed Area	(27.25)
Calculated Area	148.2A(c)

**ST. LAWRENCE COUNTY**  
NEW YORK  
**REAL PROPERTY**

COUNTY OFFICE BUILDING  
CANTON, NEW YORK 13617  
(315) 379-2272 OFFICE  
(315) 229-3222 FAX

REVISIONS	DATE	BY
7		
6		
5		
4		
3		
2		
1		



VILLAGE OF: **MASSENA**  
DISTRICT NO.: **405801**  
Date of Conversion: 12/06/06 FJL

SECTION NO.  
**16.035**  
PROPERTY MAP