



UNLESS DRAWN OTHERWISE, ALL PROPERTIES ARE WITHIN THE FOLLOWING DISTRICTS :

SCHOOL 405002 WATER
 FIRE 75001 SEWER
 LIGHT 75001 AGRICULTURAL


THIS MAP WAS PREPARED FOR TAX PURPOSES ONLY
 NOT TO BE USED FOR CONVEYANCE

NOTICE OF DISCLAIMER

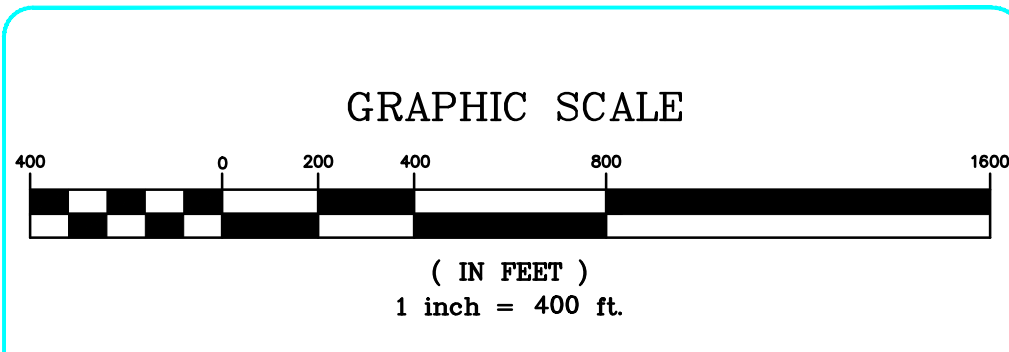
This map represents a compilation of graphical and textual information from deeds and surveys, a planimetric base map, and digital conversions of hand drawn mylar maps. Errors and omissions can occur from each of these sources; each source represents a large number of records and originators of information. As a practical matter, the County does not warrant the accuracy or completeness of the information portrayed. The end user of these maps agrees to accept the data "as is" with the full knowledge that errors and omissions may exist, and to hold harmless the County for any damages that may result from an inappropriate use of these maps.

DRAWING LEGEND

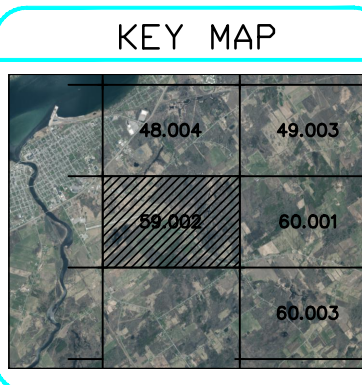
International Boundary	———	Denotes Common Owner	Z
County Boundary	———	Railroad	———
Town Boundary	———	Water	———
Village Boundary	———	Block Limit Line	———
Property or R/W Line	———	Special District Line	———
		Subdivision Lot Line	———
		Block No.	①
		Parcel No.	27
		Subdivision Lot No.	(10)
		Deed Dimension	112'
		Scaled Dimension	27' s
		Deed Area	(27.3)
		Calculated Area	148.2A(c)



ST. LAWRENCE COUNTY
 NEW YORK
 REAL PROPERTY
 COUNTY OFFICE BUILDING
 CANTON, NEW YORK 13617
 (315) 379-2272 OFFICE
 (315) 229-3222 FAX



7			
6			
5			
4			
3			
2			
1			
	REVISIONS	DATE	BY



TOWN OF: LISBON
 DISTRICT NO.: 405000
 Date of Conversion: 4/5/2010 MRP

SECTION NO.
59.002
 PROPERTY MAP