

UNLESS DRAWN OTHERWISE, ALL PROPERTIES ARE WITHIN THE FOLLOWING DISTRICTS :

SCHOOL	404401	WATER	---
FIRE	72038	SEWER	---
LIGHT	---	AGRICULTURAL	---


THIS MAP WAS PREPARED FOR TAX PURPOSES ONLY  
NOT TO BE USED FOR CONVEYANCE

NOTICE OF DISCLAIMER

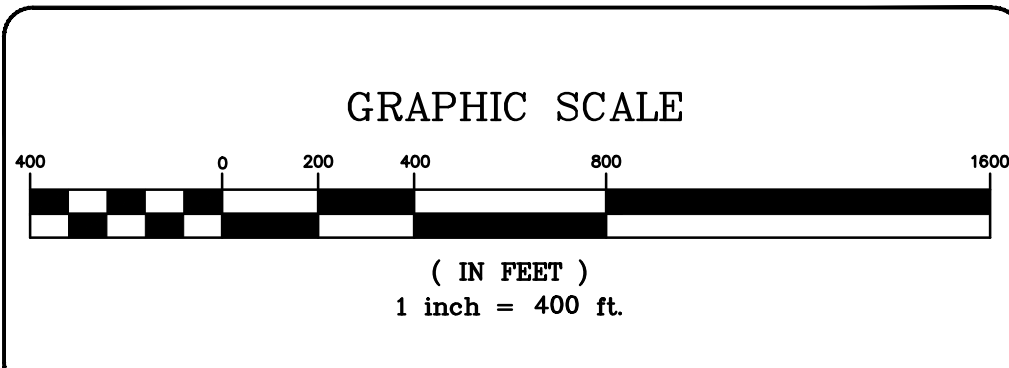
This map represents a compilation of graphical and textual information from deeds and surveys, a planimetric base map, and digital conversions of hand drawn mylar maps. Errors and omissions can occur from each of these sources; each source represents a large number of records and originators of information. As a practical matter, the County does not warrant the accuracy or completeness of the information portrayed. The end user of these maps agrees to accept the data "as is" with the full knowledge that errors and omissions may exist, and to hold harmless the County for any damages that may result from an inappropriate use of these maps.

DRAWING LEGEND

International Boundary	—————	Denotes Common Owner Railroad Water Block Limit Line Iroquois Gas Line Subdivision Lot Line	Block No.	①
Town Boundary	- - - - -		Parcel No.	27
Village Boundary	_____		Subdivision Lot No.	112
Property or R/W Line	_____		Deed Dimension	27 <sup>3</sup> / <sub>4</sub>
	_____		Scaled Dimension	(27 <sup>3</sup> / <sub>4</sub> )
	_____	Deed Area	148.2A(c)	
	_____	Subdivision Lot Line	Calculated Area	

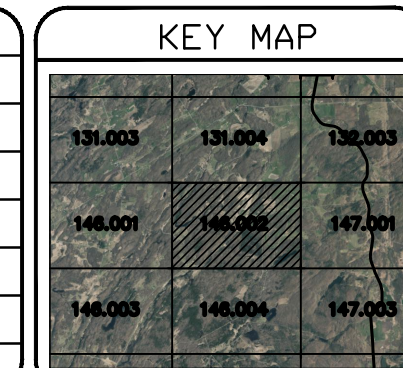


ST. LAWRENCE COUNTY  
NEW YORK  
REAL PROPERTY  
COUNTY OFFICE BUILDING  
CANTON, NEW YORK 13617  
(315) 379-2272 OFFICE  
(315) 229-3222 FAX



7	6	5	4	3	2	1

REVISIONS      DATE      BY



TOWN OF: **HERMON**  
DISTRICT NO.: **404400**  
Date of Conversion: 10/21/08 JIM

SECTION NO.  
**146.002**  
PROPERTY MAP