

UNLESS DRAWN OTHERWISE, ALL PROPERTIES ARE WITHIN THE FOLLOWING DISTRICTS :

SCHOOL	402001	WATER	
FIRE	72005	SEWER	
LIGHT		AGRICULTURAL	

THIS MAP WAS PREPARED FOR TAX PURPOSES ONLY
NOT TO BE USED FOR CONVEYANCE

NOTICE OF DISCLAIMER

This map represents a compilation of graphical and textual information from deeds and surveys, a planimetric base map, and digital conversions of hand drawn mylar maps. Errors and omissions can occur from each of these sources; each source represents a large number of records and originators of information. As a practical matter, the County does not warrant the accuracy or completeness of the information portrayed. The end user of these maps agrees to accept the data "as is" with the full knowledge that errors and omissions may exist, and to hold harmless the County for any damages that may result from an inappropriate use of these maps.


DRAWING LEGEND

International Boundary	
County Boundary	
Town Boundary	
Village Boundary	
Property or R/W Line	

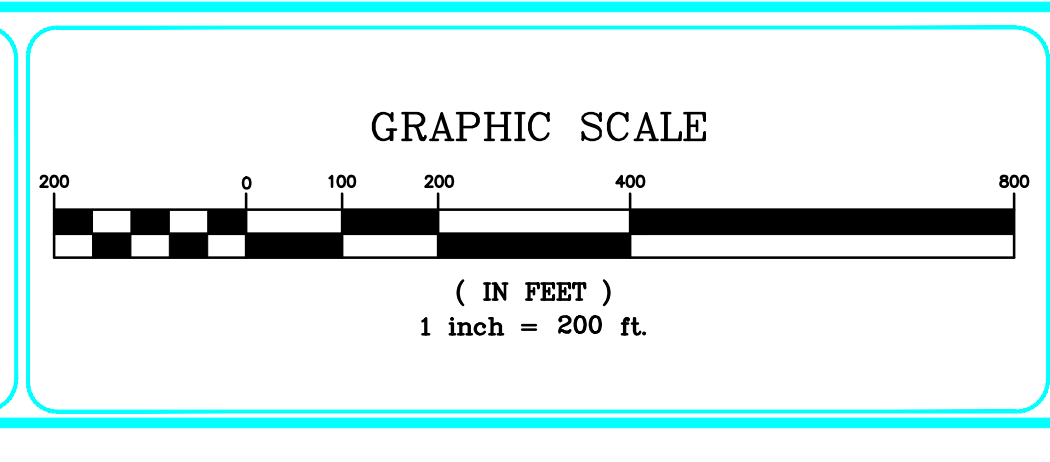
DRAWING LEGEND

Denotes Common Owner	
Railroad	
Water	
Block Limit Line	
Special District Line	
Subdivision Lot Line	

Block No.		1
Parcel No.		27
Subdivision Lot No.		10
Deed Dimension		112'
Scaled Dimension		27.8'
Deed Area		27.3
Calculated Area		148.2A(c)

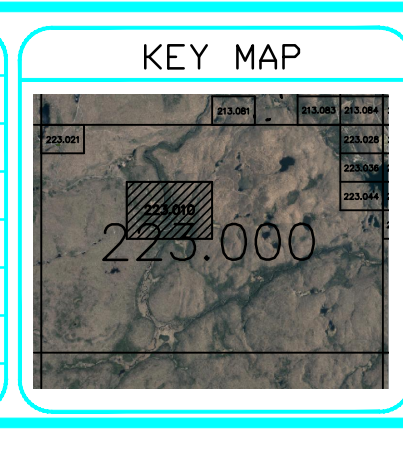


ST. LAWRENCE COUNTY
NEW YORK
REAL PROPERTY
COUNTY OFFICE BUILDING
CANTON, NEW YORK 13617
(315) 379-2272 OFFICE
(315) 229-3222 FAX



7	6	5	4	3	2	1

REVISIONS DATE BY



TOWN OF: FINE
DISTRICT NO.: 403600
Date of Conversion: 02/05/2010 J.RACE

SECTION NO.
223.010
PROPERTY MAP