

SEE SEC. NO.
223.021
1"=100'

SEE SEC. NO.
213.084
1"=100'

SEE SEC. NO.
214.077
1"=100'


SEE SEC. NO.
224.021
1"=100'

SEE SEC. NO.
224.029
1"=100'

SEE SEC. NO.
224.037
1"=100'

SEE SEC. NO.
223.044
1"=100'

SEE SEC. NO.
224.045
1"=100'



UNLESS DRAWN OTHERWISE, ALL PROPERTIES ARE WITHIN THE FOLLOWING DISTRICTS :
SCHOOL 402901 WATER
FIRE 20047025 SENIOR
LIGHT AGRICULTURAL


THIS MAP WAS PREPARED FOR TAX PURPOSES ONLY
NOT TO BE USED FOR CONVEYANCE

NOTICE OF DISCLAIMER

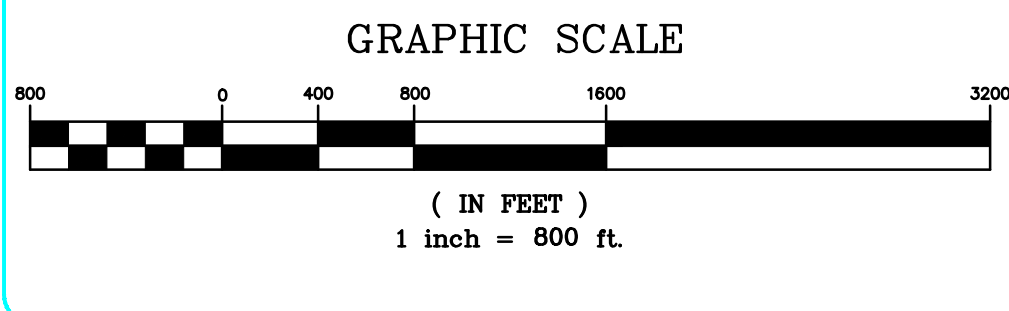
This map represents a compilation of graphical and textual information from deeds and surveys, a planimetric base map, and digital conversions of hand drawn mylar maps. Errors and omissions can occur from each of these sources; each source represents a large number of records and originators of information. As a practical matter, the County does not warrant the accuracy or completeness of the information portrayed. The end user of these maps agrees to accept the data "as is" with the full knowledge that errors and omissions may exist, and to hold harmless the County for any damages that may result from an inappropriate use of these maps.

DRAWING LEGEND

International Boundary		Denotes Common Owner Railroad	
Town Boundary		Water	
Village Boundary		Block Limit Line	
Property or R/W Line		Special District Line	
		Subdivision Lot Line	
		Block No.	
		Parcel No.	
		Subdivision Lot No.	
		Deed Dimension	
		Scaled Dimension	
		Deed Area	
		Calculated Area	



ST. LAWRENCE COUNTY
NEW YORK
REAL PROPERTY
COUNTY OFFICE BUILDING
CANTON, NEW YORK 13617
(315) 379-2272 OFFICE
(315) 229-3222 FAX



REVISIONS	DATE	BY
7		
6		
5		
4		
3		
2		
1		

KEY MAP

212,000	213,000	214,000
222,000	223,000	224,000
231,000	232,000	233,000

TOWN OF: FINE
DISTRICT NO.: 403600
Date of Conversion: 02/05/2010 J.RACE

SECTION NO.
223.000
PROPERTY MAP