

SEE SEC. NO.
105.079
1"=100'

SEE SEC. NO.
105.080
1"=100'

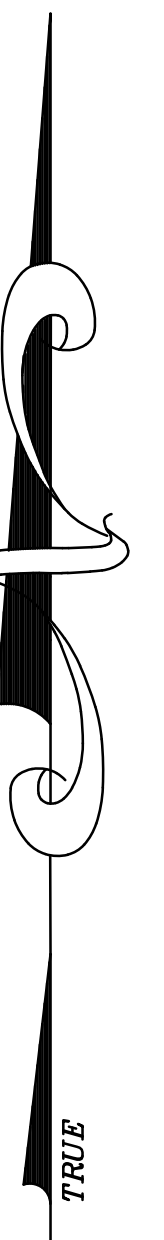
SEE SEC. NO.
120.023
1"=100'

SEE SEC. NO.
120.025
1"=100'

SEE SEC. NO.
120.024
1"=100'

SEE SEC. NO.
120.033
1"=100'

SEE SEC. NO.
120.032
1"=100'



UNLESS DRAWN OTHERWISE, ALL PROPERTIES
ARE WITHIN THE FOLLOWING DISTRICTS :

SCHOOL — 402801 WATER
FIRE — F2009 SEWER
LIGHT — AGRICULTURAL


**THIS MAP WAS PREPARED FOR TAX PURPOSES ONLY
NOT TO BE USED FOR CONVEYANCE**

NOTICE OF DISCLAIMER

This map represents a compilation of graphical and textual information from deeds and surveys, a planimetric base map, and digital conversions of hand drawn mylar maps. Errors and omissions can occur from each of these sources; each source represents a large number of records and originators of information. As a practical matter, the County does not warrant the accuracy or completeness of the information portrayed. The end user of these maps agrees to accept the data "as is" with the full knowledge that errors and omissions may exist, and to hold harmless the County for any damages that may result from an inappropriate use of these maps.

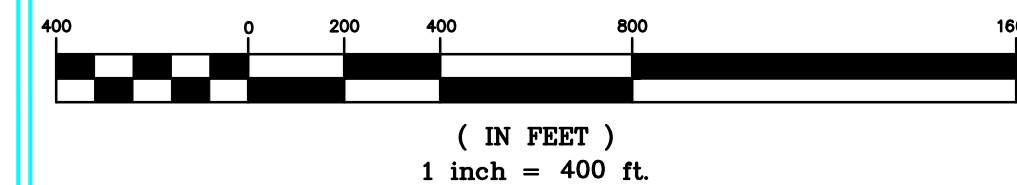
DRAWING LEGEND

International Boundary		Denotes Common Owner		Block No.	①
County Boundary		Railroad		Parcel No.	27
Town Boundary		Water		Subdivision Lot No.	(10)
Village Boundary		Block Limit Line		Deed Dimension	112'
Property or R/W Line		Special District Line		Scaled Dimension	27' S
		Subdivision Lot Line		Deed Area	(27.2)
				Calculated Area	148.2A(c)

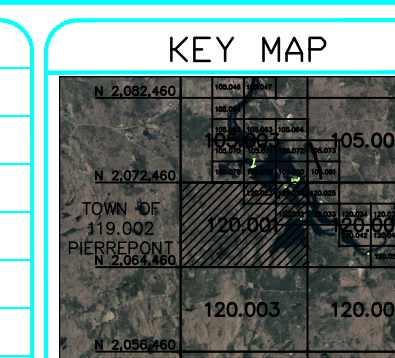


ST. LAWRENCE COUNTY
NEW YORK
REAL PROPERTY
COUNTY OFFICE BUILDING
CANTON, NEW YORK 13617
(315) 379-2272 OFFICE
(315) 229-3222 FAX

GRAPHIC SCALE



	7	6	5	4	3	2	1
REVISIONS							
	DATE	BY					



TOWN OF:	COLTON
DISTRICT NO.:	402800
Date of Conversion:	12/22/10 JIM

SECTION NO.

120.001

PROPERTY MAP