



N 1,970,460



UNLESS DRAWN OTHERWISE, ALL PROPERTIES ARE WITHIN THE FOLLOWING DISTRICTS :

SCHOOL	402601	WATER	
FIRE	17008	SEWER	
LIGHT		AGRICULTURAL	


THIS MAP WAS PREPARED FOR TAX PURPOSES ONLY
NOT TO BE USED FOR CONVEYANCE

NOTICE OF DISCLAIMER

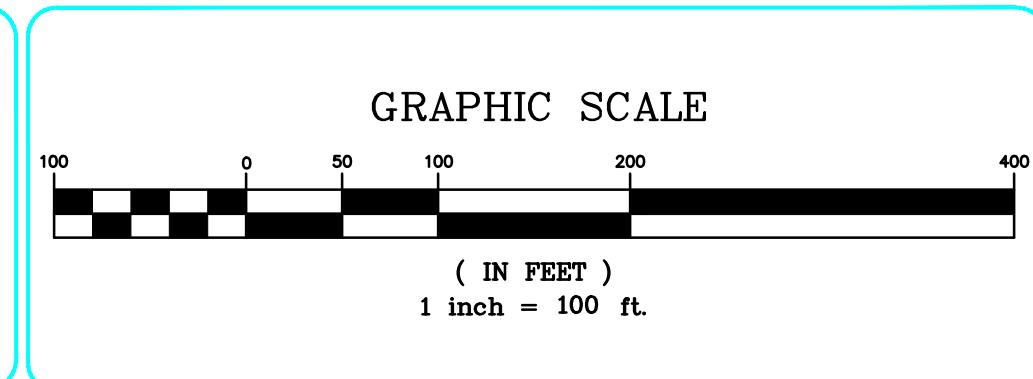
This map represents a compilation of graphical and textual information from deeds and surveys, a planimetric base map, and digital conversions of hand drawn mylar maps. Errors and omissions can occur from each of these sources; each source represents a large number of records and originators of information. As a practical matter, the County does not warrant the accuracy or completeness of the information portrayed. The end user of these maps agrees to accept the data "as is" with the full knowledge that errors and omissions may exist, and to hold harmless the County for any damages that may result from an inappropriate use of these maps.

DRAWING LEGEND

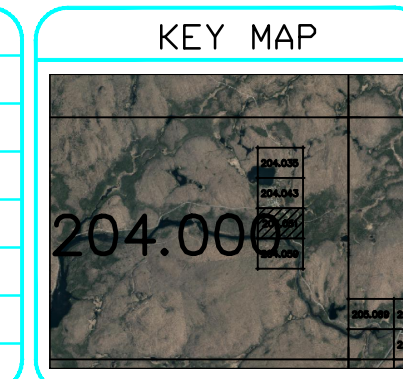
International Boundary		Denotes Common Owner		Block No.	
County Boundary		Railroad		Parcel No.	27
Town Boundary		Water		Subdivision Lot No.	(10)
Village Boundary		Block Limit Line		Deed Dimension	112'
Property or R/W Line		Special District Line		Scaled Dimension	27'±
		Subdivision Lot Line		Deed Area	(27.3)
				Calculated Area	148.2A(c)



ST. LAWRENCE COUNTY
NEW YORK
REAL PROPERTY
COUNTY OFFICE BUILDING
CANTON, NEW YORK 13617
(315) 379-2272 OFFICE
(315) 229-3222 FAX



7			
6			
5			
4			
3			
2			
1			
	REVISIONS	DATE	BY



TOWN OF: CLIFTON
DISTRICT NO.: 402600
Date of Conversion: 8/7/2008 MRP

SECTION NO.
204.051
PROPERTY MAP