



UNLESS DRAWN OTHERWISE, ALL PROPERTIES ARE WITHIN THE FOLLOWING DISTRICTS :

SCHOOL 402601 WATER  
 FIRE 192018 SEWER  
 LIGHT AGRICULTURAL


THIS MAP WAS PREPARED FOR TAX PURPOSES ONLY  
 NOT TO BE USED FOR CONVEYANCE

**NOTICE OF DISCLAIMER**

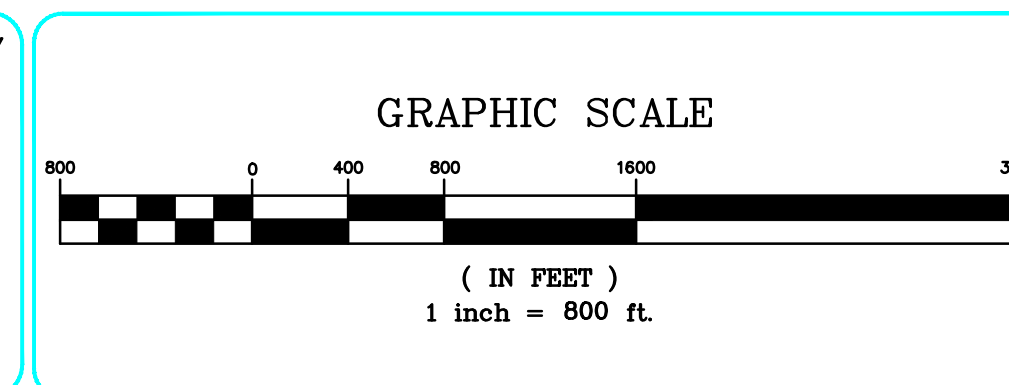
This map represents a compilation of graphical and textual information from deeds and surveys, a planimetric base map, and digital conversions of hand drawn mylar maps. Errors and omissions can occur from each of these sources; each source represents a large number of records and originators of information. As a practical matter, the County does not warrant the accuracy or completeness of the information portrayed. The use of these maps agrees to accept the data "as is" with the full knowledge that errors and omissions may exist, and to hold harmless the County for any damages that may result from an inappropriate use of these maps.

**DRAWING LEGEND**

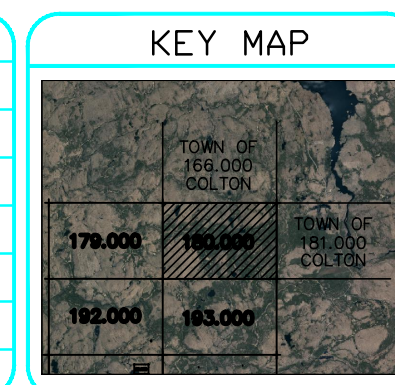
International Boundary	— — — — —	Denotes Common Owner	Z	Block No.	①
County Boundary	— — — — —	Railroad	— — — — —	Subdivision Lot No.	27
Town Boundary	— — — — —	Water	— — — — —	Deed Dimension	112'
Village Boundary	— — — — —	Block Limit Line	— — — — —	Scaled Dimension	27'
Property or R/W Line	— — — — —	Special District Line	— — — — —	Deed Area	(27.3)
		Subdivision Lot Line	— — — — —	Calculated Area	148.2A(c)



ST. LAWRENCE COUNTY  
 NEW YORK  
**REAL PROPERTY**  
 COUNTY OFFICE BUILDING  
 CANTON, NEW YORK 13617  
 (315) 379-2272 OFFICE  
 (315) 229-3222 FAX



7	6	5	4	3	2	1
REVISIONS						
DATE BY						



TOWN OF: CLIFTON  
 DISTRICT NO.: 402600  
 Date of Conversion: 8/6/2008 MRP

SECTION NO.  
**180.000**  
 PROPERTY MAP