


THIS MAP WAS PREPARED FOR TAX PURPOSES ONLY
NOT TO BE USED FOR CONVEYANCE

N 2,100,460
E 275,900

N 2,098,460
E 275,900

UNLESS DRAWN OTHERWISE, ALL PROPERTIES
ARE WITHIN THE FOLLOWING DISTRICTS:

SCHOOL 402201 WATER
FIRE SENIOR
LIGHT AGRICULTURAL



NOTICE OF DISCLAIMER


This map represents a compilation of graphical and textual information from deeds and surveys, a planimetric base map, and digital conversions of hand drawn mylar maps. Errors and omissions can occur from each of these sources; each source represents a large number of records and originators of information. As a practical matter, the County does not warrant the accuracy or completeness of the information portrayed. The end user of these maps agrees to accept the data "as is" with the full knowledge that errors and omissions may exist, and to hold harmless the County for any damages that may result from an inappropriate use of these maps.

DRAWING LEGEND

International Boundary
County Boundary
Town Boundary
Village Boundary
Property or R/W Line

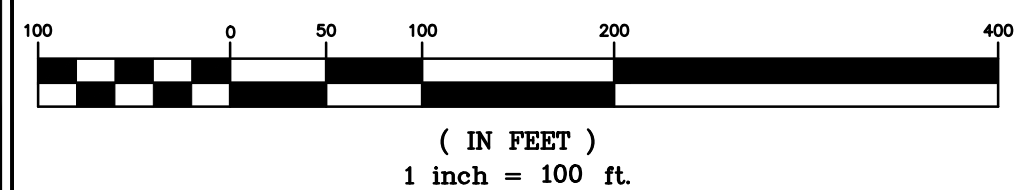
Denotes Common Owner
Railroad
Water
Block Limit Line
Special District Line
Subdivision Lot Line

Block No. ①
Parcel No. 27
Subdivision Lot No. (10)
Deed Dimension 112'
Scaled Dimension 27.8'
Deed Area (27.8)²
Calculated Area 148.2A(c)



ST. LAWRENCE COUNTY
NEW YORK
REAL PROPERTY
COUNTY OFFICE BUILDING
CANTON, NEW YORK 13617
(315) 379-2272 OFFICE
(315) 229-3222 FAX

GRAPHIC SCALE



7			
6			
5			
4			
3			
2			
1			
REVISIONS		DATE	BY

KEY MAP	
87.030	
87.031	
87.045	
87.046	

TOWN OF: CANTON
VILLAGE OF: RENSSELAER FALLS
DISTRICT NO.: 402203
Date of Conversion: 11/27/06 JIM

SECTION NO.
87.037
PROPERTY MAP