



UNLESS DRAWN OTHERWISE, ALL PROPERTIES ARE WITHIN THE FOLLOWING DISTRICTS:

SCHOOL	402201	WATER	
FIRE	72004	SEWER	
LIGHT		AGRICULTURAL	

THIS MAP WAS PREPARED FOR TAX PURPOSES ONLY
NOT TO BE USED FOR CONVEYANCE


NOTICE OF DISCLAIMER

This map represents a compilation of graphical and textual information from deeds and surveys, a planimetric base map, and digital conversions of hand drawn master maps. Errors and omissions can occur from each of these sources; each source represents a large number of records and originators of information. As a practical matter, the County does not warrant the accuracy or completeness of the information portrayed. The end user of these maps agrees to accept the data "as is" with the full knowledge that errors and omissions may exist, and to hold harmless the County for any damages that may result from an inappropriate use of these maps.

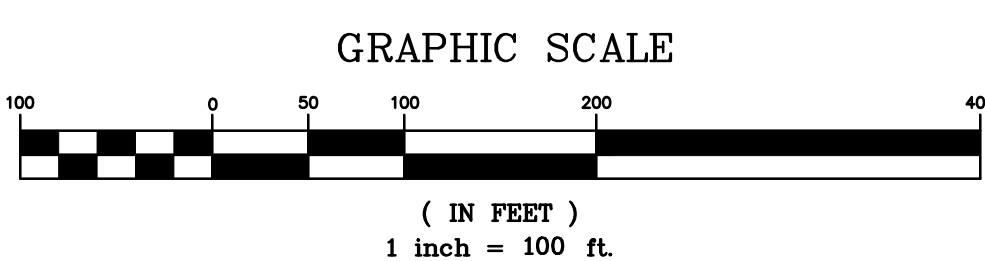
DRAWING LEGEND

International Boundary	— — — — —	Denotes Common Owner
County Boundary	— — — — —	Railroad
Town Boundary	— — — — —	Water
Village Boundary	— — — — —	Block Limit Line
Property or R/W Line	— — — — —	Special District Line
	— — — — —	Subdivision Lot Line

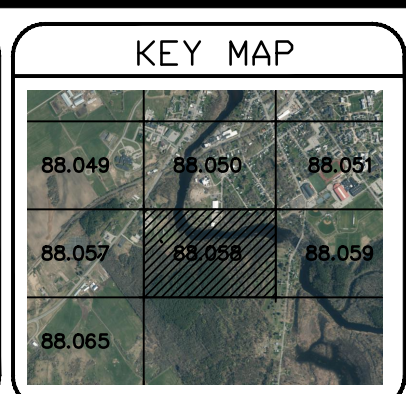
Block No.	27
Parcel No.	112
Subdivision Lot No.	27
Deed Dimension	27.3
Scaled Dimension	27.1
Deed Area	148.2A(c)
Calculated Area	



ST. LAWRENCE COUNTY
NEW YORK
REAL PROPERTY
COUNTY OFFICE BUILDING
CANTON, NEW YORK 13617
(315) 379-2272 OFFICE
(315) 229-3222 FAX



7			
6			
5			
4			
3			
2			
1			
	REVISIONS	DATE	BY



VILLAGE OF: **CANTON**
DISTRICT NO.: **402201**
Date of Conversion: 11/2/2006 Spike

SECTION NO.
88.058
PROPERTY MAP