



UNLESS DRAWN OTHERWISE, ALL PROPERTIES ARE WITHIN THE FOLLOWING DISTRICTS:
 SCHOOL 402000 WATER 50610
 FIRE 03001/03002 SENIOR 50610
 LIGHT 13300 AGRICULTURAL

THIS MAP WAS PREPARED FOR TAX PURPOSES ONLY
 NOT TO BE USED FOR CONVEYANCE

NOTICE OF DISCLAIMER


This map represents a compilation of graphical and textual information from deeds and surveys, a planimetric base map, and digital conversions of hand drawn mylar maps. Errors and omissions can occur from each of these sources; each source represents a large number of records and originators of information. As a practical matter, the County does not warrant the accuracy or completeness of the information portrayed. The end user of these maps agrees to accept the data "as is" with the full knowledge that errors and omissions may exist, and to hold harmless the County for any damages that may result from an inappropriate use of these maps.

DRAWING LEGEND

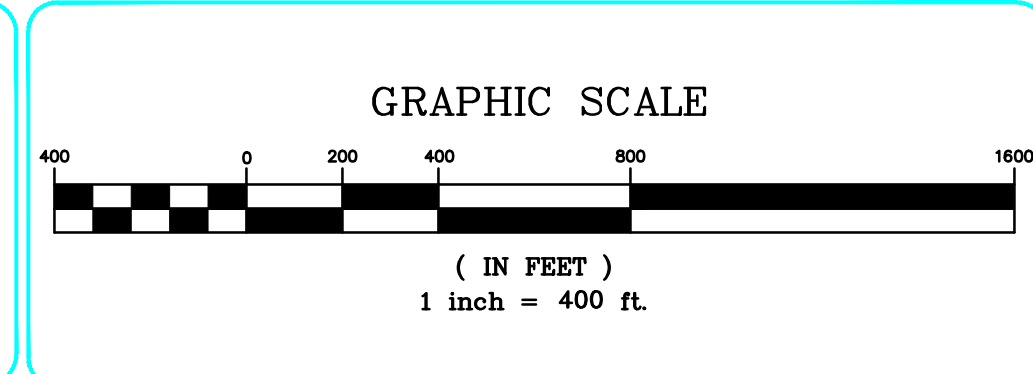
- International Boundary
- County Boundary
- Town Boundary
- Village Boundary
- Property or R/W Line
- Denotes Common Owner
- Railroad
- Water
- Block Limit Line
- Special District Line
- Subdivision Lot Line

- Block No.
- Parcel No.
- Subdivision Lot No.
- Deed Dimension
- Scaled Dimension
- Deed Area
- Calculated Area

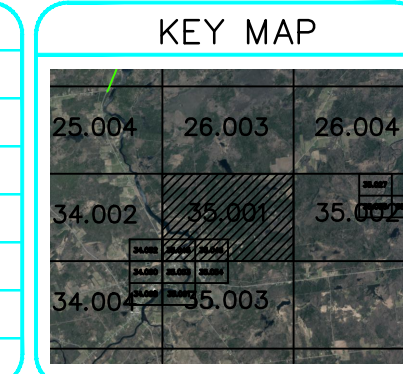
①
 27
 (10)
 112'
 27'
 (27.3)
 148.2A(c)



ST. LAWRENCE COUNTY
 NEW YORK
 REAL PROPERTY
 COUNTY OFFICE BUILDING
 CANTON, NEW YORK 13617
 (315) 379-2272 OFFICE
 (315) 229-3222 FAX



7		
6		
5		
4		
3		
2		
1		
	REVISIONS	DATE BY



TOWN OF: **BRASHER**
 DISTRICT NO.: **402000**
 Date of Conversion: 03/01/09 LDC

SECTION NO.
35.001
 PROPERTY MAP