

Parcel Id	Name	2019	2020		Res Pct	Prp Cls	O C	R S	T C	Account Nbr
		Total Av	Land Av	Total Av						
90.028-4-2	Adams, Chris	162,000	8,200	162,000	0	210	1			
120.003-3-1	Adams, Corey	161,000	10,000	161,000	0	210	1			1- 7- 1
120.003-3-2.2	Adams, Corey	31,746	31,746	31,746	0	322	1			
119.002-2-17.2	Adams, Ronald R.	63,000	8,900	63,000	0	210	1			1- 70- 1.3
90.035-1-24	Agley, Amanda L.	133,500	8,600	133,500	0	210	1			1-66-9.24
104.003-1-18.1	Aldous, Bradford C.	64,100	64,100	64,100	0	105	1			1- 4- 4
104.003-1-18.2	Aldous, Bradford C.	179,000	9,800	179,000	0	210	1			
119.004-1-9.1	Aldous, Bradford C.		26,900	29,900	0	312	1			1- 1- 8
103.002-2-9.2	Aldous, Dylan	48,450	8,500	98,000	0	210	1			
119.004-1-9.2	Aldous, Everett J.		10,100	79,800	0	210	1			
120.001-4-7	Aldous, Gene	3,000	3,000	3,000	0	910	1			1- 23-14.2
120.001-4-8	Aldous, Gene	60,300	14,000	60,300	0	240	1			1- 23-14.1
* 119.004-1-9	Aldous, M. Everett	96,000	26,300	96,000	72	240	1			1- 1- 8
103.004-2-10.2	Aldous, Richard K. (ETAL)	25,000	13,600	25,000	0	270	1			
103.002-2-9.1	Aldous, Rodney G.	34,900	34,900	34,900	0	322	1			1- 1-11
103.004-2-10.1	Aldous, Rodney G.	119,500	24,700	107,500	0	240	1			1- 1-10
90.001-2-7.2	Aldrich, Ryan Michael	17,750	17,750	17,750	0	321	1			
90.001-2-11	Aldrich, Ryan Michael	37,525	37,525	37,525	0	321	1			1- 2- 5
90.002-1-17	Aldrich, Ryan Michael	39,250	39,250	39,250	0	920	1			1- 8- 6
104.001-2-21	Allen, Jim	28,000	8,000	28,000	0	270	1			1- 39- 8
91.003-1-20.2	Allen, Larry K.	97,500	11,100	97,500	0	240	1			
104.001-2-22.21	Allen, Wilbur Paul	116,500	16,800	116,500	0	240	1			1- 52-13.21
76.076-1-3.2	Allen Michael Properties, LLC	55,000	5,900	55,000	0	210	1			1- 76- 3.2
76.004-4-33.1	Amelotte, Jane B.	130,000	10,200	130,000	0	210	1			1- 2-11.11
104.002-1-5	American Towers Inc.	102,650	8,600	102,650	0	832	6			6- 77- 1
134.001-1-22	Ames, Amaranth	26,900	26,900	26,900	0	910	1			1- 67- 6
134.001-1-23.3	Ames, Amaranth A.	29,100	29,100	29,100	0	910	1			
90.051-1-10	Ames, Harold J.	38,000	9,200	38,000	0	270	1			1- 29- 2
90.028-3-14	Ames, Paul K.	80,000	22,700	80,000	0	210	1			1- 3- 1
118.004-3-8	Ames, Robert L.	84,000	6,100	84,000	0	270	1			1- 12-12
91.003-1-3.12	Amvets	135,000	6,600	135,000	0	534	8			1- 73-4.12
90.028-1-28	Anderson, Ann L.	68,000	18,100	68,000	0	260	1			1- 47-12
119.001-2-2.11	Anderson, N. Daniel	54,500	54,500	54,500	0	910	1			1- 40- 5
119.001-1-19	Anderson, Noah D.	98,500	19,900	98,500	0	240	1			1- 8-12
90.002-5-13	Anderson, Steven K.	112,000	10,000	112,000	0	210	1			
119.001-2-1	Anderson, Steven K.	40,900	40,900	40,900	0	910	1			1- 21- 7
76.076-1-20	Anderson-Howe, Lydia E.	83,000	7,000	83,000	0	210	1			1- 19- 8
Page Totals	Parcels		36	2,559,571		683,171		2,706,821		

Parcel Id	Name	2019	2020		Res Pct	Prp Cls	O C	R S	T C	Account Nbr
		Total Av	Land Av	Total Av						
103.004-4-1.1	Anson, Albert J.	75,000	11,500	75,000	0	210		1		
133.002-2-29	Antler Aggregates, LLC	11,000	11,000	11,000	0	322		1		1- 32- 2
104.003-1-1.11	Arno, Christopher J.	26,700	26,700	26,700	0	323		1		1- 2- 9.1
103.004-2-17	Arno, Shirley S.	88,000	15,900	88,000	0	270		1		1- 46- 1.3
119.002-1-16	Arquitt, George A.	4,700	4,700	4,700	0	910		1		1- 39- 6.5
134.001-1-7	Ashley, Charles W.	4,400	4,400	4,400	0	314		1		1- 68-12
104.003-2-39	Ashley, Christopher	16,200	1,900	16,200	0	260		1		1- 4-10
90.043-1-26	Ashley, Dawn M.	78,000	6,100	78,000	0	210		1		1- 45- 5
118.004-3-25.1	Ashley, Dustin A.	48,000	8,800	48,000	0	270		1		1- 65-15
118.004-2-12	Ashley, Richard	60,000	7,300	60,000	0	270		1		1- 5-15.3
119.004-1-14.1	Atkinson, William G (LU)(Gary)	127,000	36,400	127,000	0	240		1		1- 3-10
90.004-2-39.1	Atwood, Scott W.	145,000	8,700	145,000	0	210		1		1- 71- 2
90.004-2-40.3	Atwood, Scott W.	5,400	5,400	5,400	0	314		1		1- 31- 9.21
76.084-1-15.1	Austin, Edward J.	80,000	8,800	80,000	0	210		1		1- 13- 4
104.003-1-16	Axtell Irrevoc Living Trust	149,000	22,400	149,000	0	240		1		1- 3-13
105.001-1-1	Ayers, Douglas L.	87,000	4,200	87,000	0	270		1		1- 25-11
105.001-1-2.2	Ayers, Douglas L.	2,900	2,900	2,900	0	314		1		
90.001-2-2.1	Ayers, Hazel A (LU)	45,000	7,700	45,000	0	210		1		1- 3-15
90.001-2-2.2	Ayers, Kelly	90,000	8,300	90,000	0	210		1		
103.004-2-7	Ayrassian, Jeremiah J.	82,500	10,600	82,500	0	210		1		1- 67- 9.2
118.002-3-22	Baderman, Robert	115,000	14,200	115,000	0	240		1		1- 40-13
119.001-2-21.2	Baisley Chartrand Revoc Trust	155,000	12,700	155,000	0	210		1		
104.004-1-46.1	Baker, Amanda L.	100,000	8,800	100,000	0	210		1		1- 69- 4
90.004-1-43	Baker, Leslie G.	40,000	7,000	40,000	0	270		1		1- 15-13.2
90.004-1-29.212	Baker, Mark P.	164,200	8,400	164,200	0	210		1		
90.004-1-29.22	Baker, Patrick M.	75,000	8,600	75,000	0	270		1		
90.002-3-13	Balerno, Marlene J.	187,000	40,800	187,000	0	210	W	1		1- 57- 8
90.051-1-2	Ballou, Gerald	132,000	53,800	132,000	0	210	W	1		1- 4- 6
90.027-2-20	Banerjee, Sanjib Kumar	112,000	8,700	112,000	0	210		1		1- 29-14.2
118.004-2-20.2	Bank of NY Mellon Trust Co.	55,000	8,300	55,000	0	210		1		1- 27- 8.2
104.001-1-12.2	Barr, Dennis C.	95,000	8,500	95,000	0	210		1		
90.043-1-20	Barrett, Beth B.	109,000	59,600	109,000	0	210	W	1		1- 26- 3
119.001-1-24	Barrigar, Larry P.	139,000	46,400	139,000	0	240		1		1- 4-11
119.001-1-15	Barrigar, Lloyd F.	64,000	8,500	65,000	0	210		1		1- 75-13
90.002-2-5	Barstow, John M.	27,400	27,400	27,400	0	314	W	1		1- 55- 1.1
90.002-2-41	Barstow, John M.	276,000	5,700	276,000	0	210	W	1		1- 55-1.41
90.002-3-5	Barstow, John M.	38,400	38,400	38,400	0	311	W	1		1- 41-13
Page Totals	Parcels		37	3,109,800	579,500	3,110,800				

Parcel Id	Name	2019	2020		Res Pct	Prp Cls	O C	R S	T C	Account Nbr
		Total Av	Land Av	Total Av						
90.028-2-9	Barstow, Peter	63,000	7,500	63,000	0	210	1			1- 40-12
90.028-2-10.2	Barstow, Peter	8,000	1,500	8,000	0	312	1			1- 64-12.2
90.028-2-7	Barstow, Peter C.	8,000	8,000	8,000	0	314	1			1- 56- 3
118.004-2-5	Barthelmess, Erika	15,600	12,600	15,600	0	260	1			1- 37- 3
76.083-1-6	Bartlett, John	28,200	7,500	28,200	0	270	1			1- 61- 5
76.083-1-3	Basham, Henry	84,800	8,200	84,800	0	210	1			1- 5- 1
91.001-5-10	Basmajian, Armand M.	53,500	20,400	53,500	0	270	W 1			1- 1- 6
104.001-2-16.1	Bates, Kevin H.	56,500	9,600	56,500	0	210	1			1- 70- 3
104.001-2-16.2	Bates, Kevin H & Carrie L	50,000	8,400	50,000	0	210	1			
90.001-2-6.2	Baxter, Andy	144,100	10,200	144,100	0	210	1			1- 8- 7.2
90.051-1-8	Baxter, James	192,100	55,500	192,100	0	210	W 1			1- 65- 4
90.004-1-5.11	Baxter, William A. Sr.	153,150	114,200	153,150	0	240	1			1- 49- 4.11
89.004-2-3.11	Beaudin, Scott L.	60,000	8,400	60,000	0	210	1			1- 18- 9.11
119.003-1-13.112	Beaulieu, Scott L.	87,500	8,600	87,500	0	210	1			
119.003-1-12.2	Beaulieu, Shawn G.	12,000	12,000	12,000	0	314	1			
119.003-1-13.2	Beaulieu, Shawn G.	78,000	8,700	78,000	0	210	1			
104.056-1-6	Becht, Elizabeth	22,000	10,100	22,000	0	210	1			1- 16- 7
104.056-1-17.2	Becht, Frank	17,500	8,900	17,500	0	312	1			
104.001-3-1	Beckerle, Susan	10,900	9,700	10,900	0	312	1			1- 54- 5.2
118.002-2-4	Beech Plains Cemetery	10,000	10,000	10,000	0	695	8			8- 81- 4
118.002-2-25	Beech Plains Cemetery Assoc.	600	600	600	0	695	8			
118.002-2-3	Beech Plains Church	63,000	8,200	63,000	0	620	8			8- 81- 2
90.002-3-6	Bell, Martha A.	34,100	29,100	34,100	0	260	W 1			1- 42-11
105.003-7-7	Bell, Ronald D.	38,000	20,500	38,000	0	260	1			1- 44- 7
105.003-7-13.2	Bell, Ronald D.	9,500	9,500	9,500	0	323	1			
90.035-1-34	Bender, Alfred T.	237,000	50,700	237,000	0	210	W 1			1- 31- 1
89.004-2-7.12	Bennett, Jordan	56,600	5,200	56,600	0	220	1			
103.004-2-22.2	Benning, William L.	47,900	47,900	47,900	0	322	1			
118.002-3-2.1	Benware, Nathaniel W.	25,000	9,400	25,000	0	270	1			1- 58- 6
76.076-1-10	Bercume, Jami E.	45,000	10,300	45,000	0	210	1			1- 58-14
76.084-1-1.1	Betz, Edward A.	210,000	54,500	210,000	0	210	1			1- 76- 5.1
103.004-2-21.11	Big Rock RR, LLC	31,400	10,300	31,400	0	240	1			1- 13-13
103.004-2-3.11	Biggs, Frederick E.	52,000	8,200	52,000	0	210	1			1- 1-15
103.004-2-3.12	Biggs, Frederick E.	24,000	24,000	24,000	0	322	1			
103.004-2-26.1	Biggs, Frederick E.	15,100	15,100	15,100	0	105	1			1- 2- 2
90.002-2-8	Bisceglia, Gino J.	165,000	11,000	165,000	0	210	1			
90.002-1-15.2	Bisnett, Chester W.	35,000	8,700	35,000	0	270	1			1- 24-15.2
Page Totals	Parcels		37	2,244,050		663,200		2,244,050		

Parcel Id	Name	2019	2020		Res Pct	Prp Cls	O C	R S	T C	Account Nbr
		Total Av	Land Av	Total Av						
90.043-1-12.11	Bisnett, Chester W.	310,700	30,400	310,700	0	210	W	1		1- 13-14.1
118.004-3-14	Bisnett, Renice W (LU)	63,500	63,500	63,500	0	910		1		1- 5-13
118.004-2-8	Blackmer, Gregory S.	27,800	27,800	27,800	0	322		1		1- 55- 3
118.004-2-18	Blackmer, Gregory S.	115,200	20,100	115,200	0	210		1		1- 55- 4
120.001-4-6.1	Blackmer, Rebecca	63,500	19,900	63,500	0	240		1		1- 53- 4
118.002-2-18.12	Bleau, Darlene	80,000	9,600	80,000	0	270		1		1- 44-4.1
90.035-3-9	Blevins, John L.	15,000	10,900	15,000	0	260	W	1		1- 62-12
90.043-1-6	Blevins, John L.	102,200	40,000	102,200	0	260	W	1		1- 72-14
119.004-2-12	Blevins Holdings, LLC	19,500	19,000	19,500	0	260		1		1- 37- 6
134.002-1-12	Blevins Holdings, LLC	36,700	36,700	36,700	0	910		1		1- 61- 1
135.001-1-4	Blevins Holdings, LLC	191,000	27,200	191,000	0	260		1		1- 61- 4
135.001-1-6	Blevins Holdings, LLC	37,600	37,600	37,600	0	322		1		1- 61- 3
91.001-5-6	Bogart, Toby	55,000	39,700	55,000	0	260	W	1		1- 20- 8
76.084-3-9	Boldt, Michael T.	180,000	10,000	180,300	0	210		1		
76.084-1-11	Bonner-Murray, Richelle L.	75,500	8,700	75,500	0	210		1		1- 30- 8
104.004-1-43.11	Bonno, Donald F (LU)	91,000	13,500	91,000	0	210		1		1- 6-12
119.004-2-5.2	Bonno, Eric A.	91,880	9,600	91,880	0	210		1		
104.002-1-13.12	Bonno, Eugene W.	100,000	9,600	100,000	0	270		1		
119.001-2-10	Bonno, Eugene W.	40,000	9,500	40,000	0	210		1		1- 44-15.2
104.004-1-42.2	Bonno, Leonard	129,600	9,300	129,600	0	210		1		1- 6-11
104.004-1-43.121	Bonno, Leonard G.	31,600	31,600	31,600	0	322		1		
119.002-1-1	Bonno, Leonard G.	10,600	8,300	10,600	0	910		1		1- 31- 6
119.002-1-15	Bonno, Leonard G.	6,600	6,600	6,600	0	910		1		1- 39- 6.2
119.002-1-19.1	Bonno, Leonard G.	15,100	15,100	15,100	0	910		1		1- 39- 6.4
104.002-1-20.22	Bonno, Michael A.	97,000	20,500	97,000	0	240		1		
104.004-1-43.122	Bonno, Scott F.	4,000	4,000	4,000	0	314		1		
104.004-1-45.11	Bonno, Scott F.	77,700	73,200	77,700	0	116		1		1- 17- 7.1
104.004-1-50.1	Bonno, Scott F.	4,900	4,900	4,900	0	910		1		1- 41- 7.1
104.004-1-56.1	Bonno, Scott F.	10,000	7,000	10,000	0	312		1		1- 17- 6
90.028-3-16.11	Bover Family Revocable Trust	162,500	29,000	162,500	0	260	W	1		1- 3- 3
104.004-1-62	Boyden, Shondel L.	151,600	9,800	151,600	0	210		1		
76.076-1-24	Boyea, Michael S.	74,000	10,000	74,000	0	210		1		1- 7- 8
118.002-2-6	Brabant, Richard	7,300	7,300	7,300	0	311		1		1- 24-13
118.002-3-7.12	Brabant, Richard A.	110,000	14,000	110,000	0	240		1		
90.002-1-22.111	Bradfute Living Trust	9,900	9,900	9,900	0	311	W	1		1- 49-12.1
90.035-1-31	Bradfute Living Trust	7,100	7,100	7,100	0	314		1		
90.043-1-3.11	Bradfute Living Trust	3,000	3,000	3,000	0	314		1		1- 10- 8.11

Parcel Id	Name	2019	2020		Res Pct	Prp CIs	O C	R S	T C	Account Nbr
		Total Av	Land Av	Total Av						
90.002-3-4	Bradshaw, Mary K.	167,400	40,100	167,400	0	210	W	1		1- 39-13
104.004-1-36.2	Brander, Dale J.	106,000	26,700	106,000	0	240		1		
118.004-2-28	Bratton, George F.	63,000	8,200	63,000	0	210		1		1- 5-15.13
119.003-1-5	Breen, Robert	26,500	17,800	26,500	0	260		1		1- 43- 8.11
119.002-2-32	Brenno, Joseph R & ETAL	9,600	9,600	9,600	0	910		1		1- 10- 5.1
119.001-1-17.1	Brewer, Brian L.	1,900	1,900	1,900	0	314		1		1- 7-10
119.001-1-27	Brewer, Brian L.	18,000	18,000	18,000	0	322		1		
76.084-2-14	Brewer, Jeffrey A.	48,500	5,800	48,500	0	210		1		1- 7-14
118.002-3-12	Brewer, Rick W.	73,000	16,200	149,200	0	280		1		1- 8-11
103.002-2-4.121	Brewer, Ricky	1,000	1,000	1,000	0	314		1		
118.002-3-7.111	Brewer, Ricky	76,700	76,700	76,700	0	322		1		1- 51- 1
118.002-3-8.1	Brewer, Ricky	23,100	23,100	23,100	0	120		1		1- 7-13
119.001-1-26	Brewer, Ricky	9,200	9,200	9,200	0	322		1		1- 8- 5
119.001-1-1.111	Brewer, Ricky W.	17,400	17,400	17,400	0	322		1		1- 33- 9.1
118.002-3-4	Brewer, Ryan M.	100,000	8,400	100,000	0	210		1		1- 7-12
118.002-3-5.2	Brewer, Ryan M.	3,800	3,800	3,800	0	314		1		
118.002-3-11.11	Brewer, William	120,000	54,300	120,000	0	240		1		1- 8- 3
118.002-3-11.12	Brewer, William A (LU)	850	850	850	0	314		1		
90.002-2-12	Bridgman, Phillip	13,600	13,600	13,600	0	311		1		
90.002-2-14	Bridgman, Phillip	283,000	20,800	283,000	0	210		1		
90.002-2-15	Bridgman, Phillip	15,000	15,000	15,000	0	311		1		
90.003-1-8	Briggs, Joseph C.	7,500	7,500	7,500	0	323		1		1- 50-10
90.003-1-4.1	Briggs, Joseph R.	51,100	9,300	51,100	0	210		1		1- 50- 9
90.002-2-44	Britt, David T.	216,000	18,800	216,000	0	210		1		
90.002-1-8	Bronson, Daniel W.	10,500	10,500	10,500	0	321		1		1- 5- 2
91.001-5-1.1	Bronson, Daniel W.	85,000	15,500	85,000	0	240		1		1- 5- 3.1
90.027-2-2	Brooks, Alan R.	150,000	8,000	150,000	0	210		1		1- 4- 3
119.004-2-10	Brothers, Rudolph J. Jr..	58,000	31,900	58,000	0	113		1		1- 18-15
133.002-2-27.1	Brown, Danielle L.	60,000	12,000	60,000	0	210		1		1- 27- 3.1
90.004-1-77	Brown, Earl	52,000	8,100	52,000	0	210		1		1- 28-12.2
90.027-2-4	Brown, Geoffrey	160,000	59,200	160,000	0	210	W	1		1- 11- 2
90.002-1-26	Brown, John W II (LU)	115,000	12,100	115,000	0	210		1		
90.028-4-3	Brown, Joshua T.	168,000	8,400	168,000	0	210		1		
76.083-1-16	Brown, Paul	168,500	55,400	168,500	0	210	W	1		1- 48- 4
76.083-1-15	Brown, Paul L.	81,000	6,400	81,000	0	411		1		1- 44- 8
76.083-1-22	Brown, Richard	86,920	10,400	86,920	0	210		1		1- 48- 5
76.004-4-4	Brown, Ronald V (LU)	104,000	5,700	104,000	0	210		1		1- 15-11.2

Parcel Id	Name	2019	2020		Res Pct	Prp CIs	O C	R S	T C	Account Nbr
		Total Av	Land Av	Total Av						
118.004-3-5.1	Brown, Vernon K. Jr.	65,000	8,200	65,000	0	270	1			1- 12-13.2
90.004-1-21	Brown's Bridge Enterprises, Inc	106,000	9,400	106,000	0	464	1			1- 22- 2
90.004-2-40.111	Brown's Bridge Enterprises, Inc	24,000	24,000	24,000	0	330	1			1- 31- 9.33
90.004-2-40.112	Brown's Bridge Enterprises, Inc	55,000	8,300	55,000	0	449	1			1- 31-9.7
76.004-4-29	Bruce, Lauren E.	70,700	10,600	70,700	0	210	1			1- 42- 6
104.002-1-37.1	Brunet, Cheryl	43,000	15,700	43,000	0	240	1			1- 10-10
90.043-1-25	Buckley, Randi J.	84,000	6,900	84,000	0	210	1			1- 47-10
118.004-3-17	Buda, James C.	68,000	47,700	68,000	0	240	1			1- 27- 5.1
118.004-3-18	Buda, James C.	1,700	1,700	1,700	0	314	1			1- 21- 8
118.004-3-19	Buda, James C.	3,500	3,500	3,500	0	314	1			1- 27- 5.2
118.004-3-22.2	Buda, James C.	30,000	10,800	30,000	0	425	1			
90.051-2-1	Burcume, Jeffrey	120,000	9,400	120,000	0	210	1			1- 11-12.2
90.043-1-29	Burcume, Thomas	128,000	6,100	128,000	0	210	1			1- 3-14
90.051-1-6	Burcume, Thomas J. Jr.	77,300	13,900	77,300	0	210	1			1- 69-12
103.004-2-39	Burdick, Theresa	2,600	2,600	2,600	0	314	1			1-42-3.1
104.003-1-10	Burdick (Deceased), Warren	48,000	35,500	48,000	0	271	1			1- 10- 2
76.004-4-33.2	Burgoyne, Donald G.	95,000	7,400	95,000	0	210	1			1- 2-11.12
120.001-4-13	Burke, Randy L.	26,100	26,100	26,100	0	910	1			1- 9- 2
90.028-3-33	Burkett, David W (LU)	51,900	12,400	51,900	0	270	1			1- 75-14
90.002-4-2.13	Burns, Cynthia A.	20,000	8,600	20,000	0	270	1			
119.004-1-1.2	Burns, Frank R.	65,000	17,500	65,000	0	210	1			1- 41-11
104.001-2-22.22	Burns, Kermit P.	10,400	5,400	10,400	0	260	1			1- 52-13.22
119.002-2-24	Burns, Rex T. Sr. (LU)	49,900	19,000	49,900	0	240	1			1- 35-13
90.003-1-10.11	Burns, Robert	6,100	6,100	6,100	0	105	1			1- 2- 6
90.002-1-14.1	Burns, Robert J.	95,800	15,400	95,800	0	210	1			1- 49-11
119.002-2-22.3	Burns, Russell D.	16,000	8,700	16,000	0	210	1			1-46-7.12
76.084-2-1.11	Burrows, Ann M.	139,500	41,000	139,500	0	210	1			1- 47- 6
90.004-1-30.3	Burt, Thomas	8,100	8,100	8,100	0	322	1			1- 49-10.3
76.084-1-18	Busch, Gary D.	120,000	10,500	120,000	0	411	1			1- 80-13
76.084-2-8	Busch, Gary D.	79,000	3,700	79,000	0	210	1			1- 68-15
76.084-2-9	Busch, Gary D.	80,000	5,400	80,000	0	210	1			1- 62- 9
133.002-2-5	Bushaw, John	5,000	5,000	5,000	0	311	1			1- 74-12
133.002-2-19.2	Bushaw, John M.	16,110	16,110	16,110	0	322	1			
103.004-2-23	Bushaw, John & Nancy	150,000	29,700	150,000	0	240	1			1- 44-15.1
133.002-2-18	Bushaw, Joshua A.	9,000	9,000	9,000	0	321	1			1- 19- 1
90.002-2-10	Butcher, Thomas C. Jr..	166,400	8,000	166,400	0	210	1			
135.001-1-3	Butterfield, Gary	1,000	1,000	1,000	0	323	1			1- 56- 9
Page Totals	Parcels	37	2,137,110	478,410	2,137,110					

Parcel Id	Name	2019	2020		Res Pct	Prp Cls	O C	R S S	T C	Account Nbr
		Total Av	Land Av	Total Av						
90.028-2-15	Butterfield, Gary F.	3,400	3,400	3,400	0	311	1			1- 60-15
90.028-2-16	Butterfield, Gary F.	49,000	7,500	49,000	0	210	1			1- 61- 6
90.028-3-24	Butterfield, Gary F.	6,900	6,900	6,900	0	314	W 1			1- 61- 2
90.028-3-25	Butterfield, Gary F.	52,500	19,100	52,500	0	260	1			1- 60-14
90.043-1-5	Cady, Deborah A.	168,000	83,800	168,000	0	210	W 1			1- 57- 6
103.002-2-17.1	Caldwell, Raymond F.	190,000	10,900	190,000	0	210	1			
89.004-2-14.11	Cambridge, Mark R (LU)	26,600	26,600	26,600	0	120	1			1- 8-14
90.003-1-41.1	Cambridge, Mark R (LU)	42,000	16,700	42,000	0	240	1			1- 36-15.1
90.003-1-45	Cambridge, Mark R (LU)	6,500	6,500	6,500	0	314	1			1- 29- 3
90.003-1-46.1	Cambridge, Mark R (LU)	355,700	45,400	355,700	0	112	1			1- 8-13.1
90.001-2-6.112	Cameron, Ann M.	111,500	9,400	111,500	0	210	1			
90.027-2-17	Cameron, Jason B.	166,500	10,200	166,500	0	210	1			1- 16- 8
90.027-2-5	Cameron, Steven R.	148,000	43,400	148,000	0	210	W 1			1- 11- 3
90.001-2-6.111	Cameron Revocable Trust, Susan A.	76,000	44,200	76,000	0	270	1			1- 8- 7.1
104.003-1-15.12	Camp, Kathleen S.	80,000	8,500	80,000	0	270	1			
104.003-1-15.2	Camp, Randy R.	140,000	9,700	140,000	0	210	1			1- 46-1.12
104.003-1-17	Camp, Robert (LU)	87,000	9,600	87,000	0	210	1			1- 11- 8
104.001-2-39	Camp, Rose A (LU)	82,000	8,200	82,000	0	210	1			1- 11- 7
103.004-2-15.1	Camp, Sharon J (LU)	37,300	37,300	37,300	0	321	1			1- 46- 1.11
104.003-1-15.11	Camp, Sharon J (LU)	47,500	21,800	47,500	0	240	1			1- 46- 1.11
90.002-5-14	Cania, Salvatore	160,000	11,200	160,000	0	210	1			1- 53-14.3
104.004-1-35.1	Cantwell, Kaleb	97,000	11,900	97,000	0	210	1			1- 41-10
103.002-2-1.3	Capella, Tyler	132,000	9,000	132,000	0	210	1			1- 45- 4.13
90.051-2-2	Capone, Anthony Theodore	51,000	12,400	51,000	0	210	1			1- 11-12.1
90.028-2-17.1	Caraballo, Juan M.	70,000	8,600	70,000	0	210	1			1- 64- 3
104.004-3-1	Carberry, John	175,000	33,100	175,000	0	240	1			
90.002-4-3	Cardinell, Jack	4,300	4,300	4,300	0	314	1			1- 14-12
90.004-2-33	Carey, Melissa A.	88,000	5,700	88,000	0	210	1			1- 4- 5
104.001-1-20.1	Carr-Marino, Betty J.	98,500	21,200	98,500	0	240	1			1- 7- 4
90.002-5-11	Carrara, Maureen J.	98,000	9,800	98,000	0	210	1			1- 53- 4.4
119.004-1-3.2	Carrier, Brad	35,000	9,000	35,000	0	270	1			
89.004-2-22	Carrier, Emily P.	81,500	6,700	81,500	0	220	1			1- 17- 1
119.004-1-3.1	Carrier, Richard	70,000	18,900	70,000	0	270	1			1- 12- 3
104.002-1-10.22	Cary, Michael O.	195,000	8,600	195,000	0	210	1			
90.027-2-12	Cary, Norma S.	141,000	7,400	141,000	0	210	1			1- 20-14
90.004-2-30	Casey, Sarah E.	135,000	8,100	135,000	0	210	1			1- 31- 9.32
90.002-6-1.1	Caskinett, Kevin	42,000	9,000	42,000	0	270	1			1- 81- 1.2
Page Totals	Parcels		37	3,549,700		624,000		3,549,700		

Parcel Id	Name	2019	2020		Res Pct	Prp Cls	O C	R S	T C	Account Nbr
		Total Av	Land Av	Total Av						
90.028-2-21	Casler, Aaron B.	78,100	20,000	78,100	0	210	1			1- 48- 7
119.001-2-6.1	Casolaro, Carmen F.	40,000	21,600	40,000	0	260	1			1- 43- 6.91
90.004-1-41	Caster, Clayton	52,000	5,900	52,000	0	210	1			1- 12- 7
90.004-1-42.11	Caster, Clayton	103,000	67,200	103,000	0	240	1			1- 69-10
104.002-1-39.12	Caster, Melita	11,400	11,400	11,400	0	323	1			
104.002-1-39.111	Caster, Melita	61,500	61,500	61,500	0	322	1			1- 69-11.11
90.004-1-42.12	Caster, Victor	80,000	8,500	80,000	0	270	1			
119.001-1-2	Caswell, George	9,600	9,600	9,600	0	322	1			1- 7-15.1
119.001-1-3	Caswell, George	3,400	3,400	3,400	0	314	1			
119.001-1-4	Caswell, George	36,400	32,400	36,400	0	240	1			1- 8- 2
90.027-2-29	Cayward, Richard C. Jr.	105,000	9,700	105,000	0	210	1			
90.002-1-10.2	Cayward, Richard C. Jr..	7,600	7,600	7,600	0	311	1			
90.002-1-10.111	Cayward, Richard C. Jr..	21,300	21,300	21,300	0	322	1			1- 50-14
119.003-1-2	Cermera, Charles C.	27,700	27,700	27,700	0	910	1			1- 55- 5
119.003-1-3.1	Cermera, Charles C.	95,000	8,100	95,000	0	210	1			1- 13- 6
119.003-1-3.2	Cermera, Charles C.	26,200	26,200	26,200	0	322	1			
119.003-1-4	Cermera, David	3,600	3,600	3,600	0	314	1			1- 42- 1
90.001-2-7.1	Chambers, Steven	14,900	14,900	14,900	0	321	1			1- 71- 4
90.001-2-8	Chambers, Steven	12,500	12,500	12,500	0	910	1			1- 71- 5
90.004-2-34	Champney, Kathleen	155,500	8,100	155,500	0	210	1			1- 13-11.1
90.003-1-6.1	Charamella, John	89,000	24,500	89,000	0	240	1			1- 8- 8
104.003-1-14.2	Charleson, David P.	78,000	8,300	78,000	0	210	1			
90.003-1-15.2	Charleson, Donald Jr.	56,300	12,600	56,300	0	270	1			
103.004-2-21.12	Charleson, Lyle (LU)	120,200	9,400	128,200	0	210	1			
105.001-1-7.212	Charleson, Sally A.	70,000	10,000	70,000	0	270	1			
76.076-1-1	Charleston, Jessica M.	75,000	8,500	75,000	0	210	1			1- 26-16
76.004-4-32	Charlson, Alan	22,000	10,200	22,000	0	270	1			1- 72-13
120.001-4-9.1	Charpentier, Matthew	56,300	41,900	56,300	0	210	1			1- 39- 5
104.002-1-21	Chase, Kenneth A.	87,000	21,900	87,000	0	240	1			1- 23- 1
104.002-1-27.1	Chase, Kenneth A.	4,500	4,500	4,500	0	314	1			1- 51-13
104.002-1-27.2	Chase, Kenneth A.	69,100	49,300	69,100	0	312	1			
105.001-1-7.211	Chase, Kenneth A.	24,700	24,700	24,700	0	105	1			1- 66-10.21
105.003-7-2.11	Chase, Kenneth A.	52,400	52,400	52,400	0	105	1			1- 66-13.21
90.051-1-3	Chase, Peter A.	55,000	44,100	55,000	0	270	1			1- 39- 1
90.051-1-5	Chase, Peter A.	95,300	10,000	95,300	0	210	1			1- 57-13.2
104.002-1-40.2	Cheney, Basil W.	146,000	29,400	146,000	0	240	1			1- 42-15.2
119.001-2-21.3	Cheney, Bradena B.	13,600	9,300	13,600	0	312	1			

Parcel Id	Name	2019	2020		Res Pct	Prp CIs	O C	R S	T C	Account Nbr
		Total Av	Land Av	Total Av						
118.002-2-10.1	Chiarenzelli, Jeffrey R.	85,000	29,700	85,000	0	240	1			1- 9-11.2
76.084-3-8	Chiarenzelli, Valerie K.	183,000	10,000	183,200	0	210	1			
90.035-1-13	Chichester, Seth E (LU)	150,000	8,800	150,000	0	210	1			
90.051-2-6	Chism, Joseph M.	81,000	8,100	81,000	0	210	1			1- 14-11
90.002-2-28	Chmurny, Kathryn A.	176,000	13,700	176,000	0	210	1			
90.004-1-30.421	Christy, Jessica L.	35,000	9,600	35,000	0	270	1			
* 104.001-1-22	Christy, Robert J.	110,000	36,500	110,000	0	240	1			1- 44- 5
104.001-1-22.1	Christy, Robert J.		9,300	86,800	0	210	1			1- 44- 5
90.004-1-48.1	Churco, John H.	110,000	8,600	110,000	0	210	1			1- 17- 3
104.056-1-21	Cisneros, Rodney M.	90,000	8,100	90,000	0	210	1			1-26-7.212
90.027-2-6	Clark, Richard	151,500	13,500	151,500	0	210	W 1			1- 14- 8
103.004-2-8	Clark, Tyler J.	4,100	4,100	4,100	0	314	1			1- 56-10
91.001-5-7	Clary, Mary E.	117,000	73,800	117,000	0	210	W 1			1- 2-13
90.002-1-1	Clemons, Daniel L.	6,000	6,000	6,000	0	321	1			1- 44- 6
90.002-1-18	Clemons, Daniel L.	5,775	5,775	5,775	0	321	1			1- 71-16
90.028-3-28	Cliff, Mallory J.	86,000	17,900	86,000	0	210	1			1- 17-13
76.084-2-35.12	Cliff, Michael G.	111,500	10,300	111,500	0	210	W 1			
90.002-4-2.14	Clough, Frederick	8,900	8,900	8,900	0	314	1			
90.002-4-2.111	Clough, Frederick W (LU)	128,700	72,500	128,700	0	240	1			1- 14-13.1
90.002-4-6	Clough, Jeffrey	3,700	3,700	3,700	0	322	1			
90.004-1-66.2	Clough, Jeffrey	33,000	9,000	33,000	0	270	1			
90.004-1-70.1	Clough, Kimberly L.	33,000	8,450	33,000	0	270	1			
90.002-4-5.1	Clough, Lloyd A.	5,600	5,600	5,600	0	322	1			1- 81-1.5
90.004-1-1.1	Clough, Lloyd A.	80,000	14,500	80,000	0	210	1			1- 15- 1
90.002-4-2.112	Clough, Nicholas J.	66,800	8,800	66,800	0	210	1			
90.004-1-70.2	Clough, Robert C.	8,450	8,450	8,450	0	314	1			
90.002-4-2.12	Clough, Roy W.	70,000	9,000	70,000	0	210	1			
90.004-1-86	Clough, Virginia E.	31,660	31,660	31,660	0	322	1			1- 81- 1.1
90.002-4-2.2	Clough, William	30,000	8,700	30,000	0	270	1			
90.002-3-8	Coffey, Chad A.	70,000	31,800	70,000	0	260	W 1			1- 29- 4
104.002-1-38	Cole, Kevin P.	123,000	17,400	123,000	0	240	1			1- 69-11.2
118.004-3-2.1	Cole, Zachary A.	40,000	8,800	40,000	0	210	1			1- 63-10
134.002-1-11.12	Cole, Zachary A.	104,349	950	104,349	0	210	1			
134.002-1-11.22	Cole, Zachary A.	675	675	675	0	314	1			
90.004-1-28.1	Coleman, Richard A.	84,000	8,600	84,000	0	210	1			1- 15- 6
90.004-1-68	Coleman, Richard A.	6,500	6,500	6,500	0	314	1			
76.004-3-4	Collins, Christopher P.	94,200	6,100	94,200	0	210	1			1- 36- 1
Page Totals	Parcels		36	2,414,409		507,360		2,501,409		

Parcel Id	Name	2019	2020		Res Pct	Prp CIs	O C	R S	T C	Account Nbr
		Total Av	Land Av	Total Av						
76.004-4-43.1	Collins, Gary P.	50,000	15,600	50,000	0	312	1			1-15-11.131
76.004-4-43.3	Collins, Gary P.	2,200	2,200	2,200	0	323	1			
103.002-5-1.1	Collins, Gary P.	226,000	10,700	226,000	0	240	1			1- 45- 3.2
90.004-1-24	Collins, Geraldine D.	12,100	12,100	12,100	0	314	1			1- 28-12.12
90.004-1-25	Collins, Geraldine D.	260,000	8,200	260,000	0	210	1			1- 28-12.13
76.004-4-6	Collins, Patrick J.	92,500	5,700	92,500	0	210	1			1- 15-11.12
104.002-1-41.1	Collins, Philip D.	100,000	8,500	100,000	0	210	1			1- 99- 9
91.003-1-3.211	Collins, Philip M.	160,000	8,600	160,000	0	210	1			1- 73- 4.2
90.004-1-78	Collins, Phillip M.	4,900	4,900	4,900	0	314	1			1- 28-12.14
104.001-2-22.1	Collins, Randy K.	7,700	7,700	7,700	0	314	1			1- 52-13.1
104.001-2-31.21	Collins, Randy K.	91,600	8,800	91,600	0	210	1			1- 40- 2.2
103.004-2-30	Collins, William P.	7,500	7,500	7,500	0	323	1			1- 6- 7
90.004-1-44.1	Colt, John	96,900	50,900	96,900	0	210	1			1- 15-14
90.043-1-11.1	Comins, Keegan F.	215,000	56,500	215,000	0	210	W 1			1- 1- 7
118.004-3-36	Commella, Adam	65,500	16,200	65,500	0	240	1			
89.004-2-16	Condict, Gabrielle A.	5,000	5,000	5,000	0	314	1			1- 18- 7
89.004-2-17.2	Condict, Gabrielle A.	187,000	18,900	187,000	0	240	1			
90.035-1-37	Connelly, Adam	53,000	30,000	53,000	0	260	1			1- 38-12.1
90.035-1-19.2	Connelly, Adam J.	8,000	8,000	8,000	0	311	1			
90.035-1-19.1	Connelly, Stephen B (LU)	125,000	10,600	125,000	0	210	1			1- 49-12.11
119.002-1-11.2	Conto, Jeffrey J. (ETAL)	68,000	29,500	68,000	0	240	1			1- 35- 8.3
90.004-1-81	Cook, Judy M.	175,000	8,700	175,000	0	210	1			1- 35-12
119.002-2-20	Cooks Corners Cemetery	15,000	15,000	15,000	0	695	8			8- 81- 7
119.002-2-21	Cooks Corners Community	22,000	6,600	22,000	0	534	8			8- 80-14
90.035-1-4	Coons, Gerald	122,000	8,300	122,000	0	210	1			1- 29-14.12
119.002-2-8	Coots, Brian	151,000	19,300	151,000	0	240	1			1- 16- 6.2
119.002-2-10.2	Coots, Brian	5,600	5,600	5,600	0	910	1			1- 16- 6.32
105.001-1-7.11	Coots, Brian D.	55,000	15,000	55,000	0	312	1			1- 66-10.1
119.002-2-9	Coots, Daniel	11,600	11,600	11,600	0	910	1			1- 16- 6.1
119.002-2-10.1	Coots, Douglas	37,000	12,900	37,000	0	210	1			1- 16- 6.31
76.076-1-19	Corbett, James F.	97,500	9,400	97,500	0	210	1			1- 64- 2
76.084-1-4	Corbett, Judith A.	90,000	7,800	90,000	0	210	1			1- 59- 3
119.004-2-6.21	Corbine, Debra L.	94,500	8,700	94,500	0	210	1			1- 9-14.12
118.002-3-17.2	Cordwell, Wayne A.	143,000	20,800	143,000	0	240	1			1- 24-14.2
119.001-2-26	Corse, Michael D.	75,000	23,200	75,000	0	240	1			1- 32-11
119.003-1-8.1	Cota, Jeffrey	163,000	11,900	163,000	0	240	1			1- 16- 4.1
103.002-2-7.1	Cougler, Joey G (LU)	41,600	33,900	41,600	0	240	1			1- 16-12

Parcel Id	Name	2019	2020		Res Pct	Prp Cls	O C	R S	T C	Account Nbr
		Total Av	Land Av	Total Av						
104.004-1-45.2	Cougler, John M.	127,000	9,600	127,000	0	210	1			1-17-7.2
103.004-2-40.1	Coyne, Richard P.	101,000	63,700	101,000	0	240	1			1- 42-3.2
90.002-3-28	Criscitello, Richard	138,500	48,200	138,500	0	260	W 1			1- 13-15
90.002-1-11.21	Crocker, Jonathan R.	202,000	43,300	202,000	83	240	1			
76.004-4-21	Crosbie, Daniel P.	1,000	1,000	1,000	0	314	1			1- 75- 8
104.002-1-32.21	Crosby, Jason E.	160,000	14,700	160,000	0	240	1			1- 54- 5.4
76.084-2-27.1	Cross, Eugene H.	120,000	9,800	120,000	0	210	1			1- 52-10
119.004-2-23	Cross, Ivan (Etal)	29,100	29,100	29,100	0	910	1			1- 17- 5
76.004-4-12.22	Crow, Brent M.	65,000	10,400	65,000	0	210	1			1- 77- 3.22
104.001-1-10.121	Crowell, David R.	125,000	21,200	125,000	0	240	1			
104.001-2-32	Crowell, David R.	68,500	7,500	68,500	0	210	1			1- 17- 9
104.001-2-35.2	Crowell, David R.	10,600	10,600	10,600	0	105	1			
104.001-1-21	Crowell, Emma L.	13,200	6,600	13,200	0	312	1			
104.001-1-3.111	Crowell NY Holdings Trust	59,500	59,500	59,500	0	105	1			1- 51- 7.3
104.001-1-12.31	Crowell NY Holdings Trust	28,300	28,300	28,300	0	322	1			
90.027-1-1	Cruikshank, James	200,000	10,800	200,000	0	210	1			1- 64-11
90.003-1-12	Cummings, Justin M.	70,000	8,300	70,000	0	210	1			1- 2- 4.2
120.003-3-2.12	Cunningham, Gwendolyn	21,825	21,825	21,825	0	322	1			
120.001-4-5.1	Cunningham, Sean	60,600	10,600	60,600	0	210	1			1- 20- 5.2
104.004-1-63	Curry, Robert A.	70,000	24,100	70,000	0	270	1			
103.002-4-1	Curtis, Duane	900	900	900	0	314	1			1- 1-13.2
103.004-2-29.2	Curtis, Duane H.	49,500	18,200	49,500	0	260	1			
103.004-2-32.1	Curtis, Duane H.	15,500	15,500	15,500	0	322	1			9-999-73
103.004-2-33.11	Curtis, Duane H.	204,000	39,800	204,000	0	220	1			1- 1-13.1
103.004-2-37.11	Curtis, Duane H.	6,000	6,000	6,000	0	321	1			1- 45- 3.13
133.002-2-19.1	Curtis, Duane H.	56,000	27,100	56,000	0	240	1			1- 10- 9
90.004-2-14	Cyrus, Tandy L.	9,000	3,500	9,000	0	312	1			1- 18- 3
90.004-2-15	Cyrus, Tandy L.	91,000	8,100	91,000	0	210	1			1- 18- 5
105.003-7-3	D'Aprile, Debra	56,800	56,800	56,800	0	910	1			1- 66- 6
90.051-2-5	Daby, Joyce B (LU)	52,500	8,300	52,500	0	210	1			1- 57-10
104.001-2-7.1	Dafoe, Timothy J.	23,000	8,900	23,000	0	270	1			1- 4-14
90.004-1-18.11	Daly, Connie M.	78,000	14,700	78,000	0	240	1			1- 22- 3.1
90.002-2-38	Dangremond, Donald R.	240,000	57,100	240,000	0	210	W 1			1- 55-1.5
104.056-1-11	Daniels, Barbara J.	57,000	3,200	57,000	0	210	1			1- 7- 9
134.001-1-17	Davis, Bruce A (LU)	30,000	23,000	30,000	0	910	1			1- 18- 6
119.001-1-16.1	Davis, Daniel J.	48,500	8,500	48,500	0	240	1			1- 55-12
119.001-1-16.3	Davis, Daniel J.	31,565	31,565	31,565	0	322	1			

Parcel Id	Name	2019	2020		Res Pct	Prp Cls	O C	R S	T C	Account Nbr
		Total Av	Land Av	Total Av						
120.003-3-16.11	Davis, David A.	92,000	27,900	92,000	0	116	1			1- 18-11.1
133.002-2-2.2	Davis, Jennifer M.	78,000	10,200	78,000	0	270	1			
119.004-2-28.1	Davis, Mark A.	128,000	35,800	128,000	0	240	1			1- 18-10.2
104.004-1-21	Davis, Sandra R.	16,300	16,300	16,300	0	910	1			1- 9- 7
104.002-1-23.2	Dawley, Emily	102,000	10,100	102,000	0	210	1			
119.004-2-25.212	Dawson, Matthew J.	32,000	22,600	32,000	0	240	1			
105.001-1-4	De Lauro, Carol	22,300	22,300	22,300	0	322	1			1- 19- 6
119.002-2-30	Dealy, Anne L.	65,000	26,700	65,000	0	240	1			1- 56-12
104.001-2-18	Dean, Charles P.	55,000	8,300	55,000	0	210	1			1- 76- 1
118.004-3-33	Dean, James F.	27,100	22,100	27,100	0	260	1			1- 15- 9
133.002-2-8	Dean, James F.	131,950	65,700	131,950	0	240	1			1- 19- 2
90.035-1-17	Deckert, Brian	125,000	8,800	125,000	0	210	1			1-99-9.2
90.001-2-4.12	Dedrick, Henry C. Jr.	135,000	9,200	135,000	0	210	1			
103.002-2-15	DeGroat, Harry TJ	63,000	14,000	63,000	0	240	1			
104.002-1-29.1	DeJoy, Conrad T. Jr.	95,000	11,700	95,000	0	210	1			1- 17- 2
90.002-1-22.21	Delosh, Helena I.	3,500	3,500	3,500	0	311	1			
90.035-1-39	Delosh, Helena I (LU)	138,500	30,000	138,500	0	210	W 1			1- 32-12.1
90.028-3-13	Demarest, David R.	175,000	18,900	175,000	0	260	1			1- 28-11
134.001-1-23.2	Demers, John C.	55,000	34,900	55,000	0	260	1			
134.001-1-18	Demers, Kim M.	13,100	13,100	13,100	0	322	1			1- 19-10
134.001-1-19	Demers, Kim M.	12,700	12,700	12,700	0	323	1			1- 19- 9
76.004-4-2	Demo, Katherine L (Etal)	6,000	6,000	6,000	0	321	1			1- 43-15
103.004-2-18	Den Bleyker, John	78,500	11,800	78,500	0	210	1			1- 19-11
104.004-1-54	Denny, Beth M.	83,000	8,300	83,000	0	210	1			1- 70- 4.1
90.035-3-7	Deno, Frederick C (Etal)	52,500	16,300	52,500	0	260	W 1			1- 19-12.1
90.035-3-6	Deno, Lawrence E. Jr.	86,950	30,600	86,950	0	260	W 1			1- 19-13.1
76.076-1-3.1	Deon, Jason E.	59,000	6,700	59,000	0	210	1			1- 76- 3.1
91.001-5-28	Deon, Leo F. Jr.	116,000	60,000	116,000	0	210	W 1			1- 74- 9.11
90.002-3-10	Deon Family Trust, Gladys	119,000	16,600	119,000	0	210	W 1			1- 19-15
90.004-2-42	Derfler, Matthew G.	75,000	8,700	75,000	0	270	1			1- 31- 9.4
104.056-1-23	Deshane, Randi Rae	35,000	5,800	35,000	0	270	1			1- 20- 3
90.002-5-7	DeWeese, Lucas A.	92,500	9,900	92,500	0	210	1			
91.003-1-5	Dillon, Kevin M.	49,300	8,700	49,300	0	210	1			1- 15- 2
105.003-7-5	Dominy, Henry	133,000	17,600	133,000	0	240	1			1- 20- 9
104.001-1-15	Dominy, Henry D.	75,000	8,500	75,000	0	210	1			1- 6- 2
118.002-2-19.1	Dominy, Henry Douglas	93,000	21,300	72,000	0	240	1			1- 67- 8
118.004-2-23	Donaldson, Bruce	30,000	8,200	30,000	0	210	1			1- 27- 1

Page Totals	Parcels	37	2,749,200	669,800	2,728,200					
--------------------	----------------	----	-----------	---------	-----------	--	--	--	--	--

Parcel Id	Name	2019	2020		Res Pct	Prp Cls	O C	R S	T C	Account Nbr
		Total Av	Land Av	Total Av						
90.004-2-21.2	Donovan, Michael	52,600	11,500	52,600	0	210	1			1- 31- 8.2
90.004-2-21.3	Donovan, Rebecca L.	67,500	12,400	67,500	0	210	1			1- 31- 8.3
90.004-2-43.1	Dougherty, Mark	18,600	10,500	18,600	0	312	1			
90.004-2-31	Dougherty, Mark J.	97,000	7,200	97,000	0	210	1			1- 31- 9.12
90.004-2-32.12	Dougherty, Mark J.	1,600	1,600	1,600	0	314	1			
90.028-3-35.1	Dow, Andrew F.	124,120	33,400	124,120	0	210	1			1- 63- 4
90.004-1-18.212	Dow, Steven F.	44,000	8,500	44,000	0	210	1			
104.003-1-2.1	Dowdle, Cathy	117,000	16,000	117,000	0	210	1			1- 1-12
104.003-1-2.2	Dowdle, Justin A.	78,000	8,300	80,000	0	210	1			
90.027-2-15	Dowell, Demetrius L.	140,000	10,000	140,000	0	210	1			1- 30- 1
90.002-2-45	Dowman, Robert I.	265,000	18,900	265,000	0	210	1			
119.001-1-16.2	Doxtater, Jane	8,500	8,500	8,500	0	314	1			
90.027-2-21.1	Doyle, Timothy	6,600	6,600	6,600	0	311	1			1- 53-12
76.084-2-7	Driscoll, Elaine M.	80,000	3,400	80,000	0	210	1			1- 56- 8
119.004-2-18.2	Dumas, Christopher	8,400	8,400	8,400	0	314	1			1- 64- 8.3
76.004-4-39	Dumont, Chris	6,400	6,400	6,400	0	323	1			1- 11- 6
76.004-4-41	Dumont, Chris	5,000	5,000	5,000	0	323	1			
76.004-4-34	Dumont, Chris A.	35,000	11,800	35,000	0	270	1			1- 49- 3
119.002-2-35	Dumoulin, Ronald	16,500	16,500	16,500	0	910	1			1- 26- 9
104.056-1-17.1	Dumoulin, Ronald J.	26,500	25,100	25,100	0	105	1			1-26- 7.211
104.056-1-18	Dumoulin, Ronald J.	4,300	4,300	4,300	0	314	1			1- 26- 8
135.001-1-2	Dumoulin, Ronald J.	42,500	42,500	42,500	0	910	1			1- 26-10
119.003-1-11	Duncan, Bruce	42,500	19,200	42,500	0	260	1			1- 52- 7
104.004-1-28.112	Dunning, Corie A.	121,500	9,200	121,500	0	210	1			
90.004-2-23	Durant, Derek	120,000	8,000	120,000	0	210	1			1- 9- 1
133.002-2-22	Durham, Melissa	18,500	8,600	18,500	0	270	1			1- 44-11
90.028-1-22	Earle, Robert F.	4,000	4,000	4,000	0	311	1			1- 38-10
90.028-1-23	Earle, Robert F.	55,000	8,100	55,000	0	210	1			1- 38- 9
91.001-5-13.1	Eastwood, Bruce H.	160,000	40,800	160,000	0	210	W 1			1- 21- 4
91.001-5-12	Eastwood, Harold (LU)	72,500	17,300	72,500	0	270	W 1			1- 21- 3
90.035-2-1	Eden, Zoe	69,000	6,400	69,000	0	210	1			1- 64-15
670.000-9999-615.500/1881	Edwards Telephone Company	243	0	228	0	836	6			
670.000-9999-615.500/1882	Edwards Telephone Company	278	0	261	0	836	6			
670.000-9999-615.500/1883	Edwards Telephone Company	48	0	45	0	836	6			
670.000-9999-615.500/1884	Edwards Telephone Company	110	0	103	0	836	6			
119.001-1-21	Eells, Donald F.	15,000	7,200	15,000	0	270	1			1- 7-15.2
76.004-4-44	Eggleston, Michael L.	68,700	8,700	68,700	0	210	1			
Page Totals	Parcels		37	1,992,499	414,300	1,993,057				

Parcel Id	Name	2019	2020		Res Pct	Prp CIs	O C	R S	T C	Account Nbr
		Total Av	Land Av	Total Av						
90.028-2-4.1	Elliott, Garnet W.	6,500	6,500	6,500	0	311	1			1- 58- 1
90.028-3-18	Elliott, Garnet W.	71,000	18,300	71,000	0	210	1			1- 63- 7
90.028-3-20	Ellis, David W.	127,500	19,100	127,500	0	210	1			1- 53- 9
118.002-2-18.13	Ellison, Todd M.	111,200	10,500	111,200	0	210	1			1- 44-4.1
118.004-2-27	Emerson, Dylan	7,800	7,800	7,800	0	314	1			1- 32-19
90.028-3-31.1	Enslow, William	60,000	9,600	60,000	0	210	1			1- 21-13
119.002-2-18.11	Erdner, Raelyn	50,000	8,400	50,000	0	210	1			1- 49-13.11
76.004-4-20.11	Erie Boulevard Hydropower,L.P.	10,400,000	1,352,900	10,400,000	0	874	6 E			6- 77- 4.11
90.028-1-29	Erie Boulevard Hydropower,L.P.	10,500	10,500	10,500	0	380	6 E			
90.028-3-21	Erie Boulevard Hydropower,L.P.	13,400	13,400	13,400	0	380	6 E			
91.001-5-23	Erie Boulevard Hydropower,L.P.	21,600	21,600	21,600	0	380 W	6 E			
91.003-1-1.2	Erie Boulevard Hydropower,L.P.	14,239,309	1,238,480	14,239,309	0	874	6 E			
118.004-2-4	Erlichman, Joseph S.	145,000	20,500	145,000	0	210	1			1- 21- 1
90.035-1-44	Eseltine, Wayne	400	400	400	0	314	1			
120.001-4-11	Falardeau, Gregory L.	28,180	18,100	28,180	0	312	1			1- 19- 5
104.004-1-18.2	Fallon, Bruce C.	116,000	8,500	116,000	0	210	1			1- 22-1.2
104.004-1-18.11	Fallon, Bruce C.	22,200	22,200	22,200	0	910	1			1- 22- 1.1
90.004-1-73	Farnes, Janet M.	60,000	8,600	60,000	0	270	1			1- 22- 3.21
90.004-1-74	Farns, Thomas V.	82,000	24,600	82,000	0	240	1			
118.002-2-23	Farnsworth, James	28,000	8,900	28,000	0	270	1			
118.004-3-16	Farr, Morgan (ETAL)	35,000	19,700	35,000	0	260	1			1- 12-15
119.003-1-21	Farr, Morgan (ETAL)	42,100	42,100	42,100	0	910	1			1- 13- 1
133.002-2-7	Farr, Morgan (ETAL)	2,200	2,200	2,200	0	314	1			1- 12- 9
119.003-1-23	Farr, Sarah J.	21,500	16,300	21,500	0	312	1			1- 18- 1
119.003-1-22	Farr, Spencer	19,300	19,300	19,300	0	910	1			1- 6- 3
90.028-3-22.1	Fay, David S (Trustee)	79,500	28,500	79,500	0	260 W	1			1- 22- 5
90.043-1-15.1	Fayette, Chad	227,000	25,200	227,000	0	210 W	1			1- 65-11
90.004-2-32.111	Felix, Jason P.	130,000	10,000	130,000	0	210	1			1- 31- 9.2
90.004-2-32.112	Felix, Jason P.	3,500	3,500	3,500	0	311	1			
90.003-1-29.21	Ferguson, Jesse J.	70,200	16,600	70,200	0	210	1			
104.004-1-36.1	Ferrar, Douglas	23,200	23,200	23,200	0	322	1			1- 55-11
118.004-2-13	Ferris, Michael	20,200	15,900	20,200	0	312	1			1- 5-14
118.004-2-14	Fifield, Gerald J (LU)	45,000	21,600	45,000	0	270	1			1- 22- 8
104.001-1-5.23	Filiatrault, Bradley J.	76,400	9,900	76,400	0	210	1			
104.001-1-5.21	Filiatrault, Bradley J (LU)	14,000	14,000	14,000	0	105	1			
90.003-1-10.121	Filiatrault, Jerry M.	143,700	8,600	143,700	0	210	1			
90.003-1-10.122	Filiatrault, Sally S.	24,400	9,000	24,400	0	312	1			

Page Totals	Parcels	37	26,577,789	3,114,480	26,577,789					
--------------------	----------------	----	------------	-----------	------------	--	--	--	--	--

Parcel Id	Name	2019	2020		Res Pct	Prp Cls	O C	R S	T C	Account Nbr
		Total Av	Land Av	Total Av						
90.003-1-10.123	Filiatrault, Sally S.	1,100	1,100	1,100	0	314		1		
90.028-1-27	Finnigan, Lorraine Emmons	63,000	26,200	63,000	0	260		1		1- 21-11
119.004-1-4	First Presbyterian Church	35,000	35,000	35,000	0	910		1		1- 59-12
104.004-1-14	Fisher, Virginia L.	80,000	8,500	80,000	0	210		1		1- 36-12.2
119.001-1-17.4	Flanagan, Gene	60,000	8,700	60,000	0	270		1		
119.001-1-22.12	Flanagan, Jeffrey	75,000	8,900	75,000	0	210		1		
119.001-1-22.112	Flanagan, Jeffrey	30,600	8,700	30,600	0	270		1		
119.001-1-17.2	Flanagan, John	18,500	8,500	18,500	0	270		1		
118.002-2-7.1	Flanagan, Joseph L (LU)	53,000	8,600	53,000	0	210		1		1- 23- 3
119.001-1-22.2	Flanagan, Larry	30,000	8,700	30,000	0	270		1		
119.004-2-17.2	Flanagan, Stanley J.	50,000	9,500	50,000	0	270		1		1- 13-11.2
118.002-2-18.2	Flanagan, Susan	65,000	13,200	65,000	0	270		1		1- 44-4.2
90.002-4-7	Fleury, Debra J.	3,800	3,800	3,800	0	322		1		
90.004-1-87	Fleury, Matthew D.	28,600	14,600	28,600	0	312		1		
90.004-1-4.12	Fleury, Michael E.	43,000	8,900	43,000	0	270		1		
90.003-1-50.1	Flint, Joshua J.	87,000	13,500	87,000	0	240		1		
119.004-2-33.1	Foley, Sandra M.	91,900	16,700	91,900	0	210		1		1- 9-14.11
90.027-2-16	Foote, William P.	120,000	9,400	120,000	0	210		1		1- 56- 7
90.028-4-1	Ford, Mark A.	128,000	7,500	128,000	0	210		1		
104.002-1-13.111	Ford, Martha D.	38,500	38,500	38,500	0	311		1		1- 14- 6
90.004-1-20	Ford, William	140,000	9,200	140,000	0	210		1		1- 22-11
76.084-1-9	Foster, Charles E.	127,000	7,400	127,000	0	210		1		1- 30-13
76.084-1-10	Foster, Charles E.	5,700	5,700	5,700	0	311		1		1- 30-14
90.027-2-13	Foster, Kyle C.	143,000	9,100	143,000	0	210		1		1- 2-12
90.051-1-9	Foster, Megan L.	75,000	7,800	75,000	0	210		1		1- 57- 9
76.084-2-21	Foster, Michael	80,000	8,800	80,000	0	210		1		1- 34- 5
76.083-1-18	Foster, Michael S.	99,500	27,000	99,500	0	210	W	1		1- 23-13
119.002-2-31	Foster, Michael S.	33,000	19,500	33,000	0	910		1		1- 5-10
104.002-1-23.11	Foster, William E.	23,500	23,500	23,500	0	321		1		1- 27-12
104.002-1-9	Foti, Anthony	4,700	4,700	4,700	0	323		1		1- 15- 5
133.002-2-20.1	Fountain, Basil	80,000	57,100	80,000	0	240		1		1- 44-12.1
133.002-2-20.2	Fountain, Dean	85,000	8,100	85,000	0	210		1		1-44-12.2
118.004-3-26	Fountain, Mark B.	53,000	8,800	53,000	0	270		1		1- 53-13
103.004-2-42	Francey, Bryan	7,800	7,800	7,800	0	314		1		1- 31- 7
103.004-2-24	Francey, Bryan B.D.	24,900	24,900	24,900	0	321		1		1- 44-14
103.004-2-22.1	Francey, Bryan D.B.	225,000	68,800	225,000	0	240		1		1- 44-13.2
90.043-1-21	Francis, Leland	104,000	49,000	104,000	0	210	W	1		1- 5-11

Parcel Id	Name	2019	2020		Res Pct	Prp CIs	O C	R S	T C	Account Nbr
		Total Av	Land Av	Total Av						
76.004-3-3.13	Frank, Lauren	124,500	8,300	124,500	0	210	1			1-33-14.13
90.002-5-4	Frank, Lauren	6,700	6,700	6,700	0	311	1			
118.002-3-8.2	Frary, Kent	6,000	6,000	6,000	0	314	1			
118.002-3-9	Frary, Kent T.	98,000	8,100	98,000	0	210	1			1- 28- 1
118.002-3-10	Frary, Kent T.	4,400	4,400	4,400	0	311	1			1- 73- 6
90.004-1-22.1	Friedel, Bruce	12,100	8,600	12,100	0	312	1			1- 36-14
76.084-2-34.1	Fryer, James W.	125,000	65,800	125,000	0	210	W 1			1- 47- 8
119.002-1-10.1	Fuller, Paul	31,300	21,300	31,300	0	910	1			1-110- 1.2
90.004-1-80	Fulton, Scott	140,000	8,200	140,000	0	210	1			1- 15-10
89.004-2-19	Galusha, Anna C.	66,700	6,600	66,700	0	210	1			1- 34-12
104.004-1-27.2	Gardner, Ernest A.	14,300	14,300	14,300	0	323	1			
104.001-2-10	Gardner, Richard	125,000	8,100	125,000	0	210	1			1- 23- 7
* 104.004-1-27.1	Gardner, Shirley A.	66,000	15,400	66,000	0	240	1			1- 25- 1
118.002-3-23.12	Garman, Stanley M.	85,000	14,300	85,000	0	240	1			
104.056-1-9	Garner, Neil	90,000	6,900	90,000	0	210	1			1- 25- 2
134.001-1-13	Garnsey, John G.	15,000	3,200	15,000	0	260	1			1- 47-13
118.002-2-24	Garzon, Margaret Joyce	140,200	140,200	140,200	0	910	1			1- 25- 8
90.003-1-15.11	Gaurin, Stephen L.	102,000	74,900	102,000	0	240	1			1- 59- 8
90.001-2-5.212	Gebarten Acres	13,825	13,825	13,825	0	322	1			
90.001-2-14.2	Gebarten Acres	14,350	14,350	14,350	0	120	1			
76.004-4-25	Geidel, Henry A. III.	105,000	26,300	105,000	0	240	1			1- 25-13
104.003-1-24.1	George, Gregory	55,300	54,800	55,300	0	105	1			1- 14- 9.1
104.056-1-4	George, Karen L.	106,000	29,200	106,000	0	112	1			1- 68-10
104.056-1-5	George, Karen L.	2,900	2,900	2,900	0	311	1			1- 68-11
104.056-1-22	George, Tracy L.	62,000	7,200	62,000	0	210	1			1- 13-12
91.003-1-18	Gerrish, Charles M.	2,000	2,000	2,000	0	311	1			
118.002-3-3.21	Gibbs, Terrence G.	70,000	9,200	70,000	0	210	1			1-65-3.2
118.002-3-3.22	Gibbs, Yvonne	45,000	10,000	45,000	0	270	1			
103.004-2-35.1	Gibson, David	75,000	16,400	75,000	0	210	1			1- 44-13.1
104.004-1-7.2	Gibson, David M.	10,000	10,000	10,000	0	311	1			
* 104.004-1-7.1	Gibson, Harry W.	125,000	57,700	125,000	0	240	1			1- 25-15
104.004-1-7.11	Gibson, Harry W.		47,900	47,900	0	322	1			1- 25-15
76.076-1-25	Gilbert, Isaac	51,500	8,800	51,500	0	210	1			1- 48- 10.1
76.083-1-10	Gilbert, Kevin M.	50,000	5,300	50,000	0	210	1			1- 14- 1
90.004-1-19	Gilbert, Lyndon Ronald	75,500	7,200	75,500	0	210	1			1- 26- 1
103.004-2-19	Gilbert, Richard P. Sr.	92,500	9,700	92,500	0	210	1			1- 46- 1.2
90.004-1-72	Gilbert, Scott G.	120,000	10,900	120,000	0	210	1			

Page Totals

Parcels

35

2,137,075

691,875

2,184,975

Parcel Id	Name	2019	2020		Res Pct	Prp Cls	O C	R S	T C	Account Nbr
		Total Av	Land Av	Total Av						
90.002-1-5	Gilbert, Timothy F.	18,500	18,500	18,500	0	910	1			1- 47- 5
90.004-1-6.1	Gilbo, Ryan M.	10,000	8,000	10,000	0	210	1			1- 31- 5
90.004-1-6.2	Gilbo, Ryan M.	83,000	9,600	83,000	0	210	1			
76.084-1-3	Gilmore, William J (LU)	75,000	8,400	75,000	0	210	1			1- 46- 8
76.004-3-3.112	Giordano, Charles L.	102,000	8,700	102,000	0	270	1			
76.084-1-2	Giordano, Charles L.	190,000	5,500	190,000	0	482	1			1- 34- 8
104.056-1-25	Glasgow, John Jr.	78,000	9,200	81,300	0	210	1			1- 26- 6
118.004-2-19	Goldstein, Edward	2,400	2,400	2,400	0	321	1			1- 55- 7
76.004-3-5.2	Goliber, James M.	112,200	7,300	113,200	0	210	1			1-33-15
90.004-1-5.12	Gollinger, Alan M.	7,800	7,800	7,800	0	314	1			1-49-4.12
119.001-1-14.3	Gollinger, Gary	97,000	18,200	97,000	0	270	1			1- 43- 8.3
118.004-2-3.2	Gollinger, Kevin	38,000	8,900	38,000	0	270	1			
133.002-2-27.2	Gollinger, Ricky A.	45,000	8,400	45,000	0	270	1			1- 27-3.2
133.002-2-6	Gollinger, Scott	40,000	8,000	40,000	0	270	1			1- 15- 7
118.004-2-29	Gollinger, Thomas	50,000	8,500	50,000	0	270	1			1- 5-15.2
133.002-2-2.1	Gollinger, Thomas L.	17,100	17,100	17,100	0	322	1			1- 27- 2
134.002-1-2	Gonyeau, Gregg M.	65,000	65,000	65,000	0	910	1			1- 72- 5
134.002-1-3	Gonyeau, Gregg M.	76,900	76,900	76,900	0	910	1			1- 72- 6
118.004-3-6.112	Gooder, Beth M.	101,000	12,600	101,000	0	210	1			
104.004-1-33.1	Graham, Jonathon K.	84,000	9,400	84,000	0	210	1			1- 70- 7
90.004-1-64	Graham, K. Chad	107,000	10,700	107,000	0	210	1			
104.002-1-20.1	Graham, Marilyn	105,000	32,575	105,000	46	240	1			1- 27-11.1
90.028-1-14	Grant, Lisa A.	2,800	2,300	2,800	0	312	1			1- 1- 4
90.028-1-19.1	Grant, Lisa A.	100,000	10,000	100,000	0	210	1			1- 1- 2
90.028-1-20	Grant, Lisa A.	2,750	2,750	2,750	0	314	1			9-999-59
90.028-1-21	Grant, Lisa A.	53,500	8,100	53,500	0	260	1			1- 1- 3
104.004-1-20.11	Grant, Steven M.	62,700	39,700	62,700	0	312	1			1- 46- 9
104.004-1-20.12	Grant, Steven M.	101,000	24,200	101,000	0	240	1			
91.001-5-15.11	Graves, Dustin R.	120,000	35,100	120,000	0	210	W 1			1- 20-13
91.001-5-17.12	Graves, Roy D.	112,000	53,400	112,000	0	270	1			
90.004-2-28	Graves, Roy D. Jr.	80,000	8,000	80,000	0	270	1			1- 46- 4
90.004-1-34.1	Gray, Kevin P.	22,200	22,200	22,200	0	322	1			1- 64- 1.1
90.004-1-36	Gray, Kevin Patrick	168,000	8,700	168,000	0	210	1			1- 64- 1.2
119.002-3-3	Green, Arthur	3,800	3,800	3,800	0	314	1			
119.002-3-1	Green, Arthur J. Jr.	20,000	9,600	20,000	0	260	1			
119.002-3-2	Green, Arthur J. Jr.	6,300	6,300	6,300	0	322	1			
119.002-3-5	Green, Arthur J. Jr.	110,000	15,300	110,000	0	240	1			1- 5- 8.1
Page Totals	Parcels		37	2,469,950		611,125		2,474,250		

Parcel Id	Name	2019	2020		Res Pct	Prp Cls	O C	R S	R S	T C	Account Nbr
		Total Av	Land Av	Total Av							
120.001-4-1	Green, Brett L.	34,800	16,800	34,800	0	312	1				1- 28- 5
120.001-4-15	Green, Brett L.	5,400	5,400	5,400	0	311	1				1- 28- 5
119.004-2-22.1	Green, Clifford D (LU)	58,600	1,600	58,600	0	270	1				1- 28- 8
104.002-1-35	Green, Cody	94,000	7,700	94,000	0	210	1				1- 60- 4
120.001-4-2.12	Green, Dean M.	42,500	9,600	42,500	0	210	1				
120.001-4-2.11	Green, Douglas E.	24,000	24,000	24,000	0	322	1				1- 76- 2.1
105.003-7-6.12	Green, Edward A.	10,200	10,200	10,200	0	322	1				1- 28- 6.12
119.004-2-21	Green, Frederick E.	5,100	5,100	5,100	0	314	1				1- 58- 9
119.004-2-22.2	Green, Frederick E.	90,000	20,400	90,000	0	240	1				
105.003-7-8.3	Green, Jody L.	55,000	14,100	55,000	0	240	1				1- 28- 4.3
90.004-1-5.3	Green, Julie L.	81,000	8,200	81,000	0	270	1				1- 49- 4.3
105.003-7-8.42	Green, Richard W.	90,000	8,400	90,000	0	210	1				
134.002-1-6	Green, Robert	7,800	7,800	7,800	0	321	1				1- 28-10
119.004-1-21	Green, Robert E.	14,400	14,400	14,400	0	910	1				
134.002-1-10.12	Green, Robert Earl	80,000	23,000	80,000	0	240	1				
118.004-3-31	Green, Rory A.	63,500	8,500	63,500	0	210	1				1- 3- 8
105.003-7-8.41	Green, Terry A.	90,000	15,700	90,000	0	210	1				1- 28- 4.4
134.002-1-10.2	Green, Timothy	95,000	14,600	95,000	0	240	1				
134.002-1-10.11	Green, Timothy D.	22,100	22,100	22,100	0	910	1				1- 28- 9
76.004-4-15.2	Greene, Michael F.	112,000	10,200	112,000	0	210	1				1- 77- 3 PT
90.002-3-22	Greene, Steven	145,000	34,700	145,000	0	210	W	1			1- 49- 2
90.002-3-23	Greene, Steven	110,800	36,300	80,000	0	260	W	1			1- 49- 1
89.004-2-9.1	Greenwood, Darren	35,000	8,200	35,000	0	270	1				1- 28-15.1
90.004-2-1.1	Gregg, David H. Jr..	110,000	8,200	110,000	0	210	1				1- 13- 8
105.001-1-2.1	Gregg, Judith L.	138,000	10,000	138,000	0	210	1				1- 29- 1
118.004-2-10	Griffin, Bradley	25,000	8,900	25,000	0	270	1				1- 29- 8
119.002-2-28.1	Griffin, Donald	20,400	8,800	20,400	0	210	1				1- 10- 5.2
90.002-3-26.11	Grudowski, Christopher J.	198,000	43,200	198,000	0	210	W	1			1- 16- 1
90.003-1-14	Guando, Dean E.	6,900	6,900	6,900	0	314	1				1- 80- 9
104.004-1-2	Guyette, Cheryl E.	56,000	9,500	56,000	0	210	1				1- 39- 3
90.001-2-1.11	Haggett, April M (LU)	105,000	32,700	105,000	0	240	1				1- 29- 7
90.001-2-1.2	Haggett, Damon E.	80,000	10,300	80,000	0	210	1				
90.003-1-49	Haggett, Jason R.	69,000	8,500	69,000	0	210	1				
90.035-3-12	Haggett, Karen L.	68,000	23,700	68,000	0	260	W	1			1- 29- 6
119.002-3-4	Hall, David	36,000	9,100	36,000	0	270	1				
104.002-1-13.13	Hall, Shane T.	147,000	8,700	147,000	0	210	1				
104.004-1-51	Hallenbeck, Allen R.	45,000	9,000	45,000	0	210	1				1- 70- 9
Page Totals	Parcels		37	2,470,500	524,500	2,439,700					

Parcel Id	Name	2019	2020		Res Pct	Prp Cls	O C	R S	T C	Account Nbr
		Total Av	Land Av	Total Av						
76.084-2-2	Hamilton, James L.	73,000	5,800	73,000	0	210	1			1- 21- 2
119.002-1-7	Hammill, John	79,500	79,500	79,500	0	910	1			1- 9-13
104.002-1-12	Hammond, John P.	69,500	10,500	69,500	0	270	1			1- 46-15
90.004-1-88	Hanna, Timothy	36,000	12,000	36,000	0	271	1			1- 61-11
90.002-1-20	Hannawa Building Corp	17,900	13,900	17,900	0	312	1			1- 29-14.11
90.035-1-35	Hannawa Building Corp	14,500	14,500	14,500	0	314	W	1		
90.043-1-17	Hannawa Falls Cemetery	10,000	8,700	10,000	0	695	8			8- 81- 5
76.004-5-5	Hannawa Falls Volunteer	16,000	16,000	16,000	0	682	8			1- 5- 3.2
76.083-1-5	Hannawa Volunteer Fire Dept	100,000	6,600	100,000	0	662	8			8- 81-13
104.004-1-40	Hanson, Bruce	80,000	40,600	80,000	0	240	1			1- 55- 9
89.004-2-2.11	Hanson, Stephanie D.	76,500	8,300	76,500	0	210	1			1- 50- 5.11
76.084-2-17	Hanss, Frederick J.	68,000	5,800	68,000	0	210	1			1- 2- 8
119.002-2-26	Harbart, Christine E.	43,500	8,500	43,500	0	210	1			1- 64- 7
119.002-2-23	Hart, John P.	30,500	30,500	30,500	0	910	1			1- 70- 1.2
119.004-2-6.121	Hart, John P.	53,000	34,000	53,000	0	260	1			1- 9-14.11
90.004-2-16.1	Hartson, Claude R. Jr.	52,000	7,700	52,000	0	210	1			1- 62- 8
90.003-1-16.1	Hawkins, Mark F.	166,000	52,200	166,000	0	240	1			1- 48-11
90.004-1-83.1	Hawkins, Mark F.	8,830	8,830	8,830	0	322	1			
90.002-1-15.1	Hayes, Daniel	34,200	34,200	34,200	0	910	1			1- 24-15.1
76.004-4-15.1	Hayes, Daniel W.	119,000	10,200	119,000	0	210	1			1- 77- 3 PT
90.002-3-3	Hayes, Darrell J.	92,000	53,000	92,000	0	260	W	1		1- 73-11
103.004-2-41	Hayes, David A.	39,500	17,400	39,500	0	270	1			1-44-4.1
90.002-5-5	Hayes, Edward C. Jr.	118,000	9,900	118,000	0	210	1			
90.002-1-25.2	Hayes, Gregory M.	320,360	74,400	320,360	0	240	1			
89.004-2-20	Hayes, Richard P.	80,000	8,300	80,000	0	312	1			1- 3- 9
90.035-3-14	Hayes, Twila J.	45,000	22,400	45,000	0	260	W	1		1- 9-10
90.028-3-29	Hayes, William	56,000	14,900	56,000	0	260	1			1- 72- 2
90.035-3-10	Hayman, William	112,000	57,200	112,000	0	260	W	1		1- 65- 7
90.002-1-22.3	Hayman, William L.	10,300	11,300	25,300	0	312	1			
104.002-1-29.2	Hazeltine, Tammie E.	142,000	63,900	142,000	0	240	1			
90.043-1-23.2	Hazen, Megan A.	183,000	32,000	183,000	0	210	W	1		
90.027-1-2	Hazen, Roger A.	96,000	10,100	96,000	0	210	1			1- 50-15
90.002-1-12.2	Hazen, Scott A.	160,000	9,300	160,000	0	411	1			
90.002-1-12.3	Hazen, Scott A.	160,000	9,300	160,000	0	411	1			
90.043-1-23.1	Hazen, Scott A.	312,000	72,200	312,000	0	210	W	1		1- 23-10
76.004-3-5.12	Hazen, Taylor Allen		10,300	21,300	0	312	1			
90.003-1-2	Healey, Deborah	75,500	11,100	75,500	0	210	1			1- 16-15

Page Totals

Parcels

37

3,149,590

895,330

3,185,890

Parcel Id	Name	2019	2020		Res Pct	Prp Cls	O C	R S	T C	Account Nbr
		Total Av	Land Av	Total Av						
104.002-1-4	Hebel, Mark A.	90,000	53,200	110,000	0	210	1			1- 49- 9
76.004-4-42	Heindl, Joseph	600	600	600	0	314	1			
76.076-1-2	Helm, Maurice F.	500	500	500	0	432	1			1- 52- 1
104.002-1-13.2	Helmar, Kevin R.	56,000	8,600	56,000	0	270	1			
90.043-1-24	Helmar, Timothy A.	65,000	6,100	65,000	0	210	1			1- 7- 2
76.084-1-16.1	Helping Hands of Potsdam, Inc	43,500	4,900	43,500	0	620	8			8- 81- 3
90.002-2-32	Hendrickson, Anna K.	228,000	14,000	228,000	0	210	1			
76.076-1-11	Hennessey, Kevin P.	76,000	9,500	76,000	0	210	1			1- 27- 7
90.002-1-23	Henophy, William Sr..	16,900	5,200	16,900	0	312	1			
90.002-1-24	Henophy, William Sr..	9,800	9,800	9,800	0	322	1			
76.083-1-25	Herman, William E.	110,000	6,700	110,000	0	210	1			1- 71- 7
118.004-2-22	Herndon, Susan	25,000	10,900	25,000	0	260	1			1- 55-14
104.003-1-14.1	Herne, Robert P.	46,800	46,800	46,800	0	322	1			1- 46- 2
119.001-1-5	Herne, Robert P.	6,800	6,800	6,800	0	321	1			1- 2-10
90.003-1-30	Hess, William J.	35,000	7,300	35,000	0	270	1			1- 49- 8
119.002-1-12.1	Hetzler, Paul	62,200	33,200	62,200	0	240	1			1- 58- 3
90.035-1-20	Hewer, Ryan S.	155,000	7,500	155,000	0	210	1			
119.004-2-31	Hewitt, Richard	91,745	62,645	91,745	0	240	1			1- 31-11.1
134.002-1-1.1	Hewitt, Terry (ETAL)	77,600	77,600	77,600	0	322	1			1- 31-10
119.004-2-30	Hewitt, Teshia A.	92,650	10,500	92,650	0	210	1			
133.002-2-12	Hewlett, Robert L.	70,000	8,500	70,000	0	210	1			1- 32- 1.12
133.002-2-14	Hewlett, Robert L.	4,300	4,300	4,300	0	910	1			1- 32- 4
133.002-2-15	Hewlett, Robert L.	6,800	6,800	6,800	0	910	1			1- 32- 3
133.002-2-13	Hewlett, Stephen J.	21,300	21,300	21,300	0	322	1			1- 32- 1.11
133.002-2-16	Hewlett, Stephen J.	7,400	7,400	7,400	0	910	1			1- 33- 3
90.001-2-6.12	Hickey, James Ryan	91,000	8,700	91,000	0	210	1			
133.002-2-23	Hilborne, Kenneth H. Jr.	78,000	54,000	123,300	0	280	1			1- 7- 3
104.001-3-2.2	Hill, Leo W.	15,800	11,900	15,800	0	270	1			
90.003-1-13.12	Hilyard, Robin E.	25,000	10,300	25,000	0	270	1			
90.028-1-17.1	Hintopoulos, Theodore	100,000	39,300	100,000	0	240	1			1- 63- 6
103.004-2-6	Hitchcock, Lisa M.	5,100	5,100	5,100	0	314	1			1- 52- 4
91.003-1-17.1	Hitchman, Kale	58,000	26,100	58,000	0	270	1			
104.001-2-41.1	Hogan, Joshua T.	60,000	8,000	60,000	0	210	1			
134.002-1-11.31	Hogle, Harlow (LU)	147,000	20,000	147,000	0	280	1			
134.002-1-11.32	Hogle, Harlow (LU)	21,500	21,500	21,500	0	322	1			
134.002-1-11.33	Hogle, Harlow (LU)	105,000	11,800	105,000	0	210	1			
134.002-1-5.12	Hogle, Harlow D (LU)	10,600	10,600	10,600	0	322	1			

Parcel Id	Name	2019	2020		Res Pct	Prp Cls	O C	R S	T C	Account Nbr
		Total Av	Land Av	Total Av						
118.004-2-15.1	Hogle, Jeffrey C.	16,900	16,900	16,900	0	323	1			1- 32-10
134.002-1-5.22	Hogle, Jeffrey C.	37,500	8,900	37,500	0	270	1			
134.002-1-5.112	Hogle, Jon C.	57,900	17,400	57,900	0	210	1			
134.002-1-11.11	Hogle, Jon C.	9,000	9,000	9,000	0	322	1			1- 32- 7
134.002-1-11.21	Hogle, Jon C.	80,000	30,800	80,000	0	240	1			
134.002-1-5.111	Hogle, Rodney G.	21,500	21,500	21,500	0	105	1			1- 32- 8
133.002-2-28	Hogle, Theron H.	2,800	2,800	2,800	0	314	1			
119.003-1-10.12	Hogle, Vernon S.	72,000	8,900	72,000	0	210	1			
134.002-1-5.3	Hogle, Vernon C (LU)	32,300	32,300	32,300	0	322	1			
134.002-1-5.21	Hogle, Vernon C (LU)	22,900	22,900	22,900	0	322	1			
104.001-2-14	Holland, William R.	74,000	8,600	74,000	0	210	1			1- 45-15
133.002-2-4	Hooper, Todd A.	3,900	3,900	3,900	0	314	1			1- 16- 2
90.004-1-71.21	Hoose, Gary	200,000	24,400	200,000	0	210	1			
90.004-1-71.22	Hoose, James	86,500	8,800	86,500	0	210	1			
90.004-1-71.12	Hoose, James O.	12,000	12,000	12,000	0	314	1			
120.001-4-16	Horton, Hugh W.	100,000	15,200	100,000	0	240	1			
90.004-1-50	Hoskins, Dale	46,000	33,900	46,000	0	312	1			1- 51-12
90.004-1-51	Hoskins, Dale	9,100	9,100	9,100	0	910	1			1- 51-11
90.004-1-52	Hoskins, Dale	9,300	9,300	9,300	0	910	1			1- 51-10
90.004-1-56	Hoskins, Dale	21,400	21,400	21,400	0	910	1			1- 51- 9
76.004-4-17.11	Hosmer, Matthew	120,000	10,200	120,000	0	210	1			6- 77- 3.63
90.003-1-13.11	Hotte, Simon	32,000	9,900	32,000	0	270	1			1- 45- 8.1
90.002-2-35	House, Stephen A.	195,500	19,800	195,500	0	210	1			
118.004-3-4.1	Hovey, Troy	36,000	8,800	36,000	0	210	1			1- 43- 4
90.051-2-7	Howard, Carol	73,000	10,000	73,000	0	210	1			1- 33- 8
90.002-1-16	Howard, George L & etal	43,700	43,700	43,700	0	321	1			1- 33- 7
90.004-1-75	Howard, Paulette S.	5,100	5,100	5,100	0	314	1			
104.002-1-6.1	Howard, Paulette S.	192,000	18,700	192,000	0	240	1			1- 54- 6
103.002-2-4.111	Howe, Gregory W.	153,000	27,800	153,000	83	240	1			1- 26-15.1
76.084-2-23	Howe, Marjorie L.	78,500	10,100	78,500	0	210	1			1- 56-15
90.035-2-2	Hoyt, Gary E.	51,000	5,100	51,000	0	210	1			1- 38- 1
119.002-2-17.4	Hoyt, Peter J.	124,000	9,000	124,000	0	210	1			1- 70- 1.13
119.002-2-7	Hoyt, Robert	62,000	8,400	62,000	0	210	1			1- 33-12
119.002-2-6	Hoyt, William	140,000	47,200	140,000	0	280	1			1- 33-13
119.004-1-22	Hoyt, William H. Jr..	111,500	24,700	100,800	0	240	1			1- 64- 5
76.004-4-11.2	Huckle, Alan M.	450	450	450	0	314	1			
119.002-2-5.11	Huckle, William	88,500	18,200	88,500	0	270	1			1- 42- 4

Parcel Id	Name	2019	2020		Res Pct	Prp Cls	O C	R S	T C	Account Nbr
		Total Av	Land Av	Total Av						
90.035-3-2	Huczel, Heidi	95,000	22,500	95,000	0	210	W	1		1- 72- 8
90.035-3-5	Huczel, Heidi A.	73,000	30,600	73,000	0	260	W	1		1- 34- 7.1
119.002-2-17.3	Hughes, Amy	20,000	5,700	20,000	0	210		1		1- 70- 1.12
103.004-2-9	Hughes, James I. Jr.	62,000	8,600	62,000	0	210		1		1- 1-14
90.028-3-4	Hughes, Mark J.	156,500	12,300	156,500	0	210		1		1- 32-13
90.028-3-1	Hughes, Patricia A (ETAL)	7,800	7,800	7,800	0	314	W	1		1- 32-15
90.028-3-2	Hughes, Patricia A (ETAL)	10,800	10,800	10,800	0	311		1		1- 33- 1
90.028-3-3	Hughes, Patricia A (ETAL)	61,000	14,100	61,000	0	260		1		1- 32-14
90.002-2-26.1	Hunter, Richard F.	235,000	20,200	235,000	0	210		1		
90.004-1-53	Huntley, Ann (LU)	10,200	10,200	10,200	0	910		1		1- 51- 5
104.002-1-3	Huntley, Ann (LU)	25,500	25,500	25,500	0	910		1		1- 51- 3
104.001-2-4.11	Huntley, Ann L (LU)	134,500	20,500	134,500	0	113		1		1- 34-14
90.003-1-22.12	Huntley, Daniel	26,400	26,400	26,400	0	322		1		
90.003-1-42.12	Huntley, Daniel	20,100	20,100	20,100	0	105		1		
104.001-1-5.1	Huntley, Daniel	4,400	4,400	4,400	0	105		1		1- 51- 6
104.001-1-7.1	Huntley, Daniel	5,000	5,000	5,000	0	105		1		1- 40- 3
104.001-1-22.2	Huntley, Daniel		30,000	30,000	0	120		1		
90.003-1-36	Huntley, Daniel H.	10,300	10,300	10,300	0	321		1		1- 66- 1
89.004-2-3.2	Huntley, Daniel L.	18,400	18,400	18,400	0	105		1		1-18-9.2
90.003-1-39.1	Huntley, Daniel L.	10,000	4,400	10,000	0	484		1		1- 35- 3.1
90.003-1-39.2	Huntley, Daniel L.	147,000	23,400	147,000	0	112		1		1- 35-3.2
90.003-1-42.2	Huntley, Daniel L.	92,800	9,000	92,800	0	210		1		
90.003-1-44	Huntley, Daniel L.	17,300	17,300	17,300	0	105		1		1- 35- 2
104.001-1-5.221	Huntley, Daniel L.	6,000	6,000	6,000	0	322		1		
104.001-1-6	Huntley, Daniel L.	2,500	2,500	2,500	0	105		1		1- 35- 1
104.001-2-2	Huntley, Daniel L.	18,200	18,200	18,200	0	105		1		1- 34-15
104.002-1-2	Huntley, Dillon	9,100	9,100	9,100	0	910		1		1- 48-12
104.001-1-7.21	Huntley, Dillon R.	400	400	400	0	314		1		
104.001-1-7.221	Huntley, Dillon R.	188,000	9,400	188,000	0	210		1		
104.001-2-4.12	Huntley, Dillon R.	20,500	20,500	20,500	0	322		1		
104.001-2-36.12	Huntley, Dillon R.	3,900	3,900	3,900	0	910		1		
104.001-2-36.21	Huntley, Dillon R.	5,000	5,000	5,000	0	910		1		
104.001-2-4.2	Huntley, Douglas W.	14,500	14,500	14,500	0	322		1		
90.003-1-26.2	Huntley, Robin W.	1,700	1,700	1,700	0	321		1		1- 3-11.12
90.004-1-62	Huntley, Robin W.	7,200	7,200	7,200	0	910		1		1- 35- 4
90.003-1-25.1	Huntley & etal, Douglas W.	20,000	20,000	20,000	0	910		1		1- 3-11.2
104.001-2-40	Huntley & etal, Douglas W.	8,900	8,900	8,900	0	910		1		

Parcel Id	Name	2019	2020		Res Pct	Prp CIs	O C	R S S	T C	Account Nbr
		Total Av	Land Av	Total Av						
104.001-2-42	Huntley & etal, Douglas W.	12,000	12,000	12,000	0	910	1			1- 34-11
90.035-1-8	Hutchinson, Richard G.	150,000	8,800	150,000	0	210	1			1-999- 4.2
119.001-1-6	Hutchinson, Roger	15,600	15,600	15,600	0	910	1			1- 35- 6
89.004-2-17.1	Hutton, Peggy S.	30,000	8,400	30,000	0	270	1			1- 18- 8
90.002-3-19.12	Ion, Kenneth T.	125,000	22,800	125,000	0	260	W 1			
76.004-4-22	Isaman (f.k.a. Peck), Robin	17,300	17,300	17,300	0	910	1			1- 30-10
76.084-1-6	Isaman (f.k.a. Peck), Robin	142,900	9,400	142,900	0	210	1			1- 30- 9
90.002-3-2	Jacot, Duff J.	51,000	41,300	41,300	0	311	W 1			1- 52-12
76.004-3-2	James, Carson	103,500	8,600	103,500	0	210	1			1- 35-14
76.004-4-13	James, Donald R (LU)	115,000	10,200	115,000	0	210	1			1- 77- 3.62
90.002-5-8	James, Richard D.	91,000	9,900	91,000	0	210	1			
104.002-1-40.11	James, Roger Lawrence	14,000	13,300	14,000	0	270	1			1- 42-15.1
119.002-1-17	Janosik, William F. Jr.	4,700	4,700	4,700	0	910	1			1- 39- 6.6
90.002-2-42	Jemison, William D.	283,000	16,400	283,000	0	210	1			
104.004-1-25	Jenkins Sibley Irrevoc Trust	6,100	6,100	6,100	0	314	1			1- 26-11
104.004-1-26	Jenkins Sibley Irrevoc Trust	112,000	21,400	112,000	0	240	1			1- 36-11
104.004-1-38.1	Jenkins Sibley Irrevoc Trust	9,900	9,900	9,900	0	910	1			1- 26-13.1
104.004-1-38.2	Jenkins Sibley Irrevoc Trust	17,300	17,300	17,300	0	910	1			1- 26-13.2
119.004-2-16	Jenks, Charles	90,000	9,400	90,000	0	210	1			1- 36- 3
119.004-2-17.112	Jenks, Charles	2,800	2,800	2,800	0	314	1			
119.004-2-7	Jenks, Fay B.	54,000	9,700	54,000	0	210	1			1- 9-14.3
119.004-2-18.12	Jenks, Michael B.	40,000	8,600	40,000	0	270	1			
90.035-1-27	Johnson, Michael	155,000	8,100	155,000	0	210	1			1- 66-9.27
89.004-2-18	Johnson, Molly	35,000	8,400	35,000	0	270	1			1- 11- 4
134.001-1-12.2	Johnson, Ronald N.	3,500	3,500	3,500	0	314	1			
134.001-1-12.112	Johnson, Ronald N.	65,000	6,700	65,000	0	260	1			
134.001-1-25	Johnson, Ronald N.	38,000	25,000	38,000	0	260	1			1- 3-12
104.004-1-13	Johnson, Ronald L (LU)	60,000	9,100	60,000	0	210	1			1- 36-12.3
104.004-1-15.2	Johnson, Ronald L (LU)	24,000	24,000	24,000	0	321	1			
104.004-1-15.1	Johnson, Scott M.	95,000	12,300	95,000	50	271	1			1- 36-12.1
90.043-1-1	Johnson, Tad M.	4,800	4,800	4,800	0	314	1			1- 42- 5
90.043-1-2	Johnson, Tad M.	89,500	9,200	89,500	0	210	1			1- 13- 3
119.004-2-5.1	Jones, Gary	89,300	25,000	89,300	0	210	1			1- 18-13
119.002-2-4	Jones, Jack A.	88,500	8,600	88,500	0	210	1			1- 18-14
119.002-2-39	Jones, Jack A.	12,100	12,100	12,100	0	910	1			1- 27- 6
90.002-3-31	Jones, John E. Jr..	157,600	10,300	157,600	0	210	W 1			1- 19- 7
90.002-3-11	Jones, Phillip S.	55,000	29,900	55,000	0	270	W 1			1- 36-13
Page Totals	Parcels		37	2,459,400	480,900	2,449,700				

Parcel Id	Name	2019	2020		Res Pct	Prp Cls	O C	R S	T C	Account Nbr
		Total Av	Land Av	Total Av						
90.051-1-13	Jones, Scott D.	75,000	7,900	75,000	0	210	1			1- 75-15
90.035-1-32	Kaczka, Carolyn M.	250,000	72,800	250,000	0	210	W 1			1- 41- 5
76.083-1-12	Kain, John	60,000	8,000	60,000	0	210	1			1- 76- 4
120.003-3-4	Kane, James	2,800	2,800	2,800	0	314	1			1- 9- 5
120.003-3-5	Kane, James	5,000	2,600	5,000	0	312	1			1- 40- 7
120.003-3-6	Kane, James	12,500	12,500	12,500	0	321	1			1- 40- 9
120.003-3-8	Kane, James	20,400	20,400	20,400	0	910	1			1- 63-15
90.002-2-19.1	Ke, Weiling	226,000	20,500	226,000	0	210	1			
90.001-2-3	Kelleher, Daniel P. Jr.	13,000	13,000	13,000	0	105	1			1- 54-15
119.001-2-9	Kelleher-Dawsey, Janis	34,200	34,200	34,200	0	910	1			1- 43- 5.1
119.004-2-11	Keller, David R.	11,300	11,300	11,300	0	314	1			1- 37- 5
120.003-3-12	Keller, David R.	49,800	49,800	49,800	0	322	1			1- 37- 4
90.028-1-5	Kendall, Carolyn (ETAL)	188,500	52,800	188,500	0	210	1			1- 37-15
90.002-2-1.1	Kendall, Richard A (LU)	203,000	10,700	203,000	0	210	1			1- 37-14
90.028-1-8	Kendall, Robert	63,000	13,500	63,000	0	210	1			1- 71-13
90.028-1-10.1	Kendall, Robert I.	8,000	8,000	8,000	0	314	1			1- 37-13
90.028-1-11	Kendall, Robert I.	7,500	7,500	7,500	0	314	1			1- 37- 7
90.028-1-6	Kendall, Robert , Trustee	80,000	34,300	80,000	0	260	1			1- 37- 9
90.028-1-9	Kendall, Robert I (Trustee)	2,000	2,000	2,000	0	311	1			1- 37-11
90.028-1-4	Kendall, Robert I. (Trustee) I.	402,500	49,200	402,500	0	210	1			1- 37- 8
90.028-1-7	Kendall, Robert I. Trustee	16,000	12,200	16,000	0	312	1			1- 37-10
90.002-2-2	Kendall Trust, Robert I.	14,300	14,300	14,300	0	322	1			1- 37-12
90.003-1-17	Keniston, Erin R.	88,000	7,200	88,000	0	210	1			1- 48-14
119.002-2-34	Kenney, Ross J (LU)	20,200	19,200	20,200	0	270	1			1- 38- 5
76.084-3-5	Kennison, Karen	228,500	10,200	230,800	0	210	1			
90.028-2-19.1	Kenny, Helen Marie	10,000	9,500	10,000	0	312	1			1- 36- 9
90.028-3-32	Kenny, Helen Marie	65,000	7,800	65,000	0	210	1			1- 36- 8
90.035-1-16	Kim, Taeyoung	162,000	8,300	162,000	0	210	1			1-99-9.1
134.001-1-4	Kinch, Timothy J. Jr..	10,800	5,000	5,000	0	322	1			1- 58- 7
90.003-1-52	King, Matthew A.	99,500	11,500	99,500	0	210	1			
90.004-1-57.1	Kinnear, Kevin Kelly	43,000	19,600	43,000	0	260	1			1- 22- 9
104.004-1-31	Kirch, John C.	60,000	8,100	60,000	0	210	1			1- 72-11
90.002-2-22	Kirwan, David E.	228,500	18,100	228,500	0	210	1			
119.002-1-12.2	Klein, Susan	11,000	11,000	11,000	0	322	1			
119.001-2-27	Klein, Susan G.	35,000	20,500	35,000	0	240	1			1- 43- 5.12
105.001-1-14.2	Klimowicz, Crystal	79,000	9,600	79,000	0	270	1			
118.004-3-22.1	Knapp, Timothy	70,000	11,000	26,800	0	210	1			1- 44-10
Page Totals	Parcels		37	2,955,300		636,900		2,908,600		

Parcel Id	Name	2019	2020		Res Pct	Prp Cls	O C	R S	T C	Account Nbr
		Total Av	Land Av	Total Av						
105.001-1-12	Kodama, Paisley Alethea	92,000	9,600	92,000	0	210	1			1- 66-10.3
104.056-1-26	Kramer, John G (LU)	86,000	8,200	86,000	0	210	1			1- 73- 8
134.001-1-1	Kroeger, Gerald (ETAL)	35,000	18,300	35,000	0	260	1			1- 20- 7
90.043-1-16	Kuno, Stephen C.	40,000	35,000	40,000	0	312	W	1		1- 72- 1
90.043-1-18	Kuno, Stephen C.	250,000	19,100	250,000	0	210	W	1		1- 71-15
90.043-1-19	Kuno, Stephen C.	91,500	42,000	91,500	0	210	W	1		1- 28-13
90.028-2-5	Kuracina, Jennifer A.	49,000	10,800	49,000	0	260	1			1- 38- 6
90.028-2-6	Kuracina, Jennifer A.	7,500	7,500	7,500	0	311	1			1- 60- 1
90.028-2-2	Kuracina, JoAnne	7,400	7,400	7,400	0	311	1			1- 46-13
90.028-3-12	Kuracina, JoAnne (LU)	90,000	52,700	90,000	0	260	1			1- 46-14
90.028-3-6	Labarge, Wendy (ETAL)	87,000	20,900	87,000	0	260	1			1- 33- 2
90.004-2-29.1	Labrake, Carl	110,000	12,400	110,000	0	210	1			1- 31- 9.3
90.043-1-27	LaBrake, Thomas E (LU)	49,500	3,100	49,500	0	210	1			1- 38- 8
90.027-2-34	Lado, Augustine A.	500	500	500	0	311	1			
90.027-2-35	Lado, Augustine A.	138,500	7,400	138,500	0	210	1			1-99-9.3
104.002-1-30.2	Lafave, Jonathan	160,000	8,600	160,000	0	210	1			
90.035-3-13	LaGarry, Claire F.	125,000	22,400	125,000	0	210	W	1		1- 72- 9
105.001-1-7.13	LaPage, Rebecca	7,300	7,300	7,300	0	314	1			
105.001-1-8	LaPage, Rebecca	53,000	7,800	53,000	0	210	1			1- 33-10
90.002-1-12.11	LaPierre Management, LLC	235,000	12,300	235,000	0	411	1			1- 29- 5
90.002-1-12.12	LaPierre Management, LLC	254,100	12,900	254,100	0	411	1			
118.004-2-16	LaPoint, Brad P.	119,800	9,300	119,800	0	210	1			1- 31-15
119.002-2-1	LaPoint, Dennis	44,000	37,600	44,000	0	260	1			1- 39-10
119.002-1-3	Lapoint, Frederick	17,000	17,000	17,000	0	910	1			1- 39- 9
118.004-2-15.2	LaPoint, Karen L.	13,300	13,300	13,300	0	323	1			
90.002-2-13	LaPointe, Regina G.	198,500	20,400	198,500	0	210	1			
76.083-1-13	Lapointe, Wayne Jr.	42,000	8,300	42,000	0	270	1			1- 43-13
89.004-2-13	LaRue, Emily H.	59,500	12,100	59,500	0	240	1			1- 14-10
133.002-2-30.2	Lasher, Darren J.	1,700	1,700	1,700	0	314	1			
119.002-2-22.2	Lashomb, Jeffrey P.	12,500	9,300	12,500	0	312	1			1- 46- 7.2
76.083-1-11	LaShomb, John F. Jr..	28,500	4,500	28,500	0	270	1			1- 14- 3
90.004-2-27	Latham, Hannah	122,000	6,000	122,000	0	210	1			1- 23- 8
119.001-2-2.2	Latimer, Alan	35,000	16,400	35,000	0	260	1			
104.001-1-11.1	Latimer, Michael	27,600	27,600	27,600	0	105	1			1- 40- 4.1
104.001-2-29	Latimer, Michael	8,500	8,500	8,500	0	105	1			1- 40- 4.3
104.001-2-30.1	Latimer, Michael	50,500	8,600	50,500	0	210	1			1- 40- 6
104.001-2-30.2	Latimer, Michael	73,000	25,100	73,000	0	112	1			

Parcel Id	Name	2019	2020		Res Pct	Prp Cls	O C	R S	T C	Account Nbr
		Total Av	Land Av	Total Av						
104.001-2-35.1	Latimer, Michael	5,000	5,000	5,000	0	105	1			1- 40- 1
118.002-2-13.1	Latimer, Robert L.	9,600	9,600	9,600	0	314	1			1- 44- 2
118.002-2-14.211	Latimer, Robert L.	42,200	8,800	42,200	0	210	1			
120.003-3-9	Latimer, Thomas	6,200	6,200	6,200	0	910	1			1- 26-12
103.004-2-20	Latimer, Thomas E (LU)	155,000	48,500	155,000	0	240	1			1- 40-11
120.003-3-15	Latimer, Thomas E & etal	4,400	4,400	4,400	0	321	1			1- 40- 8
90.003-1-7.12	LaVair, Brian S.	46,500	8,600	46,500	0	270	1			
90.004-1-42.2	LaVigne, Cynthia J.	73,000	8,500	73,000	0	210	1			1- 69-10.2
119.003-1-24	Law, Blaine L.	14,300	14,300	14,300	0	910	1			1- 18- 2
104.004-1-9.2	Lawrence, Sharon A.	159,000	8,600	159,000	0	210	1			
104.004-1-9.112	Lawrence, Sharon A.	6,700	6,700	6,700	0	314	1			
104.001-2-11.21	Lawrence, Stuart M.	102,000	8,300	102,000	0	210	1			1- 68- 9.21
119.001-2-14	Lebel, Richard C.	15,000	8,000	15,000	0	260	1			1- 43- 1
90.035-3-8	Lecuyer, Betty J.	3,200	3,200	3,200	0	314	1			1- 63- 1
119.004-2-25.112	Lee, Bryan E.	4,800	4,800	4,800	0	314	1			
119.004-2-25.211	Lee, Bryan E.	15,500	15,500	15,500	0	322	1			1- 64- 6.12
119.001-1-14.21	Lemieux, Timothy P.	5,300	5,300	5,300	0	910	1			1- 43- 9
119.001-1-14.22	Lemieux, Timothy P.	114,500	13,000	114,500	0	240	1			
104.004-1-61	Lennox, Michael	85,000	32,000	85,000	0	240	1			1- 48- 6
104.004-1-3.1	Leonard, Kathleen	15,900	15,900	15,900	0	311	1			1- 41- 6
76.084-2-31	Leuthauser, Mark S.	161,000	23,500	161,000	0	210	W 1			1- 50- 4
90.028-1-2	Leuthauser, Nicholas M.	115,000	29,400	115,000	0	210	W 1			1- 73-15
90.003-1-25.21	Levandowski, Sandra C.	6,900	6,900	6,900	0	910	1			1- 3-11.2
119.002-1-11.1	Lincoln, Henry W.	25,000	10,100	25,000	0	210	1			1- 35- 8.1
105.001-1-18	Lincoln, Kevin	2,800	2,800	2,800	0	314	1			
105.001-1-15	Lincoln, Kevin A.	147,300	13,000	147,300	0	240	1			1-66-13.22
119.004-1-1.1	Lincoln, Wayne H.	35,800	35,800	35,800	0	910	1			1- 41-11.1
119.004-1-10	Lincoln, Wayne H.	97,000	8,700	97,000	0	240	1			1- 41-12
90.002-2-17	Liu, Yu	211,000	20,600	211,000	0	210	1			
76.084-2-28	Lock, Patricia Frazer	124,000	27,000	124,000	0	210	W 1			1- 30- 4
90.028-1-1	Lock, Patricia Frazer	190,000	20,200	190,000	0	260	W 1			1- 30- 3
104.001-1-17	Locy, Robert K. III.	48,500	8,600	48,500	0	210	1			1- 30-11
118.002-2-8.1	Locy, Roxanne H.	58,000	8,400	58,000	0	210	1			1- 32- 9
119.004-2-13	Lohrman, Kathy	34,000	27,900	34,000	0	910	1			1- 47- 2
119.004-1-3.3	Lopez, Bartholomew	2,200	2,200	2,200	0	311	1			
76.083-1-24.1	Lorenc, Jason	118,500	10,100	118,500	0	210	1			1- 69- 2
76.084-2-20	Loveless, Brian D.	68,000	8,000	68,000	0	210	1			1- 62-15
Page Totals	Parcels		37	2,328,100	498,400	2,328,100				

Parcel Id	Name	2019	2020		Res Pct	Prp Cls	O C	R S	T C	Account Nbr
		Total Av	Land Av	Total Av						
104.003-1-26	Lucas, Gary Lee	75,000	8,900	75,000	0	210	1			
76.076-1-22	Lucas, Gregory	108,000	11,200	108,000	0	210	1			1- 11-15.2
90.027-2-1	M.S. Compeau Inc.	182,700	30,000	182,700	0	421	W 1			1- 35-15
90.027-2-28	M.S. Compeau Inc.	7,100	7,100	7,100	0	311	1			
90.002-2-43	Macaluso, James T.	6,800	6,800	6,800	0	311	1			
119.003-1-12.1	MacDonald, Jacob L.	40,900	10,500	40,900	0	210	1			1- 64- 9
119.003-1-13.111	MacDonald, Lorraine A.	1,600	1,600	1,600	0	314	1			1- 45-12
90.003-1-47	Mace, Helen A.	8,900	8,900	8,900	0	314	1			
119.002-3-6	MacGregor, David C.	35,000	14,400	35,000	0	240	1			
90.035-1-12	MacMaster, David A.	168,000	8,400	168,000	0	210	1			
90.043-1-30.1	Maguire, Kaycee M.	87,000	8,500	87,000	0	210	1			1- 10-15.2
90.002-2-29	Mahmoodi, Farzad	244,500	20,200	244,500	0	210	1			
90.002-1-25.1	Mahoney, Cornelius J.	500	500	500	0	314	1			
90.002-1-25.3	Mahoney, Cornelius J.	500	500	500	0	314	1			
90.002-1-25.4	Mahoney, Cornelius J.	500	500	500	0	314	1			
90.002-2-37	Mahoney, Cornelius J.	237,200	51,000	237,200	0	210	W 1			
91.001-5-8	Maine, Stanley L.	157,000	40,800	157,000	0	210	W 1			1- 42-10
104.001-2-20	Major, Linda A.	35,000	8,000	35,000	0	270	1			1- 40-15
134.002-1-8	Malette, Dyan M.	35,800	25,800	35,800	0	910	1			1- 42-12
104.056-1-24	Malette, Lisa L.	75,000	8,600	75,000	0	270	1			1- 62- 3
118.004-2-9	Mandigo, Ivan	60,000	29,900	60,000	0	240	1			1- 43- 3
118.004-3-23	Mandigo, Ivan	101,000	30,900	101,000	0	240	1			1- 43- 2
76.076-1-13	Manfred, Donald J & William G	87,280	7,280	87,280	0	220	1			1- 43-11
90.002-2-34	Mangual, Jorge L.	283,000	20,200	283,000	0	210	1			
90.027-2-8	Manning, Rita N (LU)	165,000	44,800	165,000	0	210	W 1			1- 65-14
104.001-2-27.11	Manno, Emanuel	18,350	18,350	18,350	0	322	1			1- 25-14
104.001-2-27.12	Manno, Emanuel	82,500	11,800	122,200	0	210	1			
90.002-5-15	Manor, Daniel	140,000	10,200	140,000	0	210	1			
76.084-2-22	Manor, Daniel W. Jr..	3,900	3,900	3,900	0	314	1			1- 12- 8
90.004-2-5	Manor, Daniel W. Jr..	104,000	8,200	104,000	0	210	1			1- 60- 9
91.001-5-18	Manor, Daniel W. SR.	139,000	57,100	139,000	0	210	W 1			1- 46-12
91.001-5-11	Manor, Michael O.	129,000	36,700	129,000	0	210	W 1			1- 52- 3
90.002-1-9	Maresca, G. Michael	3,000	3,000	3,000	0	323	1			1- 30- 2
90.002-1-21.21	Maresca, G. Michael	680	680	680	0	314	1			
90.002-1-21.22	Maresca, G. Michael	400	400	400	0	314	1			
90.002-1-27	Maresca, G. Michael	400	400	400	0	311	1			
90.035-1-15	Maresca, Michael	2,000	2,000	2,000	0	311	1			1-29-14.3

Parcel Id	Name	2019	2020		Res Pct	Prp Cls	O C	R S	T C	Account Nbr
		Total Av	Land Av	Total Av						
90.002-1-12.13	Maresca, Michael A.	320,000	19,400	320,000	0	240	1			
90.002-1-21.1	Maresca, Michael G.	23,000	23,000	23,000	0	322	1			
90.035-1-28	Maresca, Michael G.	295,000	11,100	295,000	0	210	1			
104.001-1-9.1	Maroney, Eleanor (LU)	92,000	8,500	92,000	0	210	1			1- 40-10
104.001-1-8.2	Maroney, Mary M.	61,000	8,600	61,000	0	270	1			
76.004-4-16.1	Maroney, Nancy S.	65,000	8,500	75,000	0	210	1			6- 77- 3.64
119.002-1-6	Marsh, Naomi	8,100	8,100	8,100	0	910	1			1- 35- 8.2
90.004-1-17	Marsjanik, Andrew J.	144,000	8,300	144,000	0	210	1			1- 3- 4
76.004-3-3.12	Martin, Christopher	132,000	8,600	132,000	0	210	1			1-33-14.12
90.027-2-11	Martin, Glen E.	132,000	7,400	132,000	0	210	1			1- 44- 9
76.084-3-2	Martin, Lawrence A.	218,500	10,000	218,500	0	210	1			
90.003-1-38	Martin Ridge Cemetery	5,500	5,500	5,500	0	695	8			8- 81- 8
120.001-4-6.2	Masuk, Paul S.	25,000	15,500	25,000	0	270	1			
90.027-2-32	Mathie Trust	108,500	7,300	108,500	0	210	1			1- 29-14.14
103.004-2-48	Matthews, Harold	36,000	8,150	36,000	0	270	1			
103.004-2-47	Matthews, James R.	49,950	5,950	49,950	0	270	1			
103.004-2-13	Matthews, Roland	93,000	8,900	93,000	0	210	1			1- 45- 1
119.003-1-29	Matthews, Thomas G.	35,000	8,100	35,000	0	260	1			1- 12-11.3
134.001-1-6	Matthews & etal, Bradley K.	35,000	20,100	35,000	0	260	1			1- 58- 8
104.003-2-41	Mayer, Eric R.	154,000	12,000	154,000	0	210	1			
91.001-5-9	Maynard, Matthew D.	96,500	51,000	96,500	0	260	W 1			1- 58-15
118.004-3-6.2	McAdam, Gloria J.	84,000	7,400	84,000	0	270	1			
89.004-2-9.2	McBain, Barbara Jo	25,000	5,700	25,000	0	270	1			1- 28-15.2
90.004-2-1.2	McCarthy, David G (LU)	2,900	2,900	2,900	0	314	1			
90.004-2-2	McCarthy, David G (LU)	142,500	5,900	142,500	0	210	1			1- 23- 9
90.004-2-3.2	McCarthy, David G (LU)	1,600	1,600	1,600	0	314	1			1- 52- 6.2
90.004-1-15.2	McCarthy, Patricia R.	85,000	8,100	85,000	0	270	1			
90.028-3-34	McClain, Kim R.	65,000	9,700	65,000	0	210	1			1- 36- 7
76.084-2-12	McCormick, Dahl	65,000	5,300	65,000	0	210	1			1- 45- 7
90.004-2-25	McCormick, Dale F.	48,000	7,100	48,000	0	210	1			1- 56-11
76.083-1-2	McCormick, Danny D. Sr..	125,000	8,200	125,000	0	210	1			1- 74- 3
119.002-2-17.1	McCormick, Frank (LU)	88,000	26,400	88,000	0	240	1			1- 70- 1.11
90.003-1-7.2	McCuen, Thomas	30,000	9,300	30,000	0	270	1			
90.003-1-7.11	McCuen, Thomas E.	170,000	94,500	170,000	0	240	1			1- 45- 9.1
90.003-1-9.1	McCuen, Thomas E.	5,400	5,400	5,400	0	321	1			1- 45-10
119.004-2-26	McDonald, David	74,000	8,800	74,000	0	270	1			1- 9-14.2
104.004-1-7.12	McDonald, Michael F.		9,800	77,100	0	210	1			

Parcel Id	Name	2019	2020		Res Pct	Prp Cls	O C	R S	T C	Account Nbr
		Total Av	Land Av	Total Av						
* 104.004-1-57	McDonald, Michael F.	157,300	39,500	157,300	0	240	1			1- 39- 4
104.004-1-57.1	McDonald, Michael F.		39,500	157,300	0	240	1			1- 39- 4
90.002-2-11	McDonald, Randy D.	261,000	21,400	261,000	0	210	1			
90.035-3-1	Mcdonald, Sylvia	2,000	2,000	2,000	0	311	1			1- 45-14
90.035-1-21	McGregor, Justin L.	173,500	7,900	173,500	0	210	1			1- 66-9.12
76.084-2-19	McGuire, John P.	110,500	7,900	110,500	0	210	1			1- 35-10
103.002-2-1.112	McIntosh, Brian J.	125,000	10,100	125,000	0	210	1			
104.056-1-20	McIntosh, John H.	70,000	6,500	70,000	0	210	1			1- 46- 3
90.027-2-14.1	McKernan-Walley, Jillian C.	6,500	4,100	6,500	0	312	1			
90.027-2-24.1	McKernan-Walley, Jillian C.	129,000	12,200	129,000	0	210	1			1- 29-14.15
90.004-1-8.111	McKinley, Katelyn	117,100	13,500	117,100	0	240	1			1- 73-13.1
90.002-2-7	McKinley, Nancy M.	182,000	12,400	182,000	0	210	1			
90.004-2-4	McKinley, Thomas D.	112,000	8,200	112,000	0	210	1			1- 13- 7
90.027-2-19	McKinney, Rachel	120,000	8,800	120,000	0	210	1			1- 30- 6
104.003-1-8	McKnight, Karl B.	155,000	10,500	155,000	0	210	1			1- 23- 6
104.001-1-11.2	McLaughlin, Francis H.	70,200	8,600	70,200	0	210	1			1- 40- 4.2
90.004-1-35	McNamara, Michael B.	46,500	8,600	46,500	0	270	1			1- 64- 1.3
119.003-1-18	McNeil, Christopher	16,800	16,800	16,800	0	910	1			1- 46- 5
119.003-1-19	McNeil, Christopher	32,000	28,100	32,000	0	910	1			1- 46- 6
104.002-1-39.3	McRobbie, Arthur	8,400	8,400	8,400	0	323	1			1- 69-11.13
104.003-1-1.22	Meagher, John M.	105,000	12,400	105,000	0	210	1			
134.002-1-9	Meeks, Jody	4,000	1,400	4,000	0	312	1			1- 71-10
76.084-2-30.2	Mein Family Trust	159,500	35,200	159,500	0	210	W 1			1- 4- 8.2
90.027-2-9	Melchior, William G.	220,000	50,400	220,000	0	210	W 1			1- 60-11
90.035-1-41	Meldrim, Daniel P.	95,900	17,900	95,900	0	260	W 1			1- 38-15
90.035-3-3	Meldrim, Daniel P.	70,000	32,600	70,000	0	260	W 1			1- 4- 7.1
90.002-2-30	Meldrim, Patrick L.	171,500	17,400	171,500	0	210	1			
76.076-1-5	Mellan, Thomas T.	36,000	7,200	36,000	0	210	1			1- 53- 3
76.076-1-8	Mellan, Thomas T.	5,000	5,000	5,000	0	311	1			1- 33- 6
76.076-1-9	Mellan, Thomas T.	61,000	7,100	61,000	0	210	1			1- 33- 5
90.001-2-5.111	Merchant, Susan C.	31,600	31,600	31,600	0	322	1			1- 2- 3
90.028-1-24	Merrill, Marilyn	20,000	7,500	20,000	0	260	1			1- 52-15
90.002-3-16	Meyers, Paul	86,500	26,900	86,500	0	210	W 1			1- 11-14
90.035-1-10	Miller, Corey J.	158,000	8,900	158,000	0	210	1			1- 29-14.13
119.004-2-8.1	Miller, George A. III.	110,000	28,900	110,000	0	240	1			1- 31-12
119.004-2-8.2	Miller, George A. III.	5,500	5,500	5,500	0	314	1			
134.001-1-2	Miller, Julie A.	50,000	15,800	50,000	0	260	1			1- 38-13

Page Totals

Parcels

36

3,127,000

547,200

3,284,300

Parcel Id	Name	2019	2020		Res Pct	Prp Cls	O C	R S	R S	T C	Account Nbr
		Total Av	Land Av	Total Av							
90.004-2-36	Miller, Marlyne S (LU)	135,000	6,500	135,000	0	210	1				1- 21-10
90.004-1-18.22	Miller, Melinda	90,000	10,200	90,000	0	210	1				1- 22-3.22
104.003-1-24.2	Miller, Randy (LC)	70,000	8,500	70,000	0	210	1				1- 14-9.2
119.004-2-4.12	Miller, Shawn	850	850	850	0	314	1				
119.004-2-2.21	Miller, Shawn D.	120,000	20,200	120,000	0	240	1				
104.002-1-19	Miller, William	36,100	36,100	36,100	0	910	1				1- 47- 3
120.003-3-10	Miller, William	23,500	20,500	23,500	0	260	1				1- 11- 9
120.003-3-11	Miller, William	18,800	18,800	18,800	0	910	1				1- 11-10
135.001-1-1	Miller, William	59,500	43,100	59,500	0	910	1				1- 61- 7
103.002-2-6.2	Miller, William B.	3,300	3,300	3,300	0	314	1				1- 24-11.2
104.001-1-19.2	Miller, William B.	58,000	8,300	58,000	0	210	1				
104.001-2-33	Miller, William D.	67,000	7,000	67,000	0	210	1				1- 71- 3
104.002-1-22	Miller, William E.	142,000	86,400	142,000	0	240	1				1- 47- 1
118.004-3-28.2	Millington, Stephan P.	63,000	9,000	63,000	0	210	1				1- 15- 8.2
90.004-1-79	Mills, Judson B.	69,900	8,400	69,900	0	210	1				1- 47- 4
91.003-1-10	Mills, Judson B.	7,000	7,000	7,000	0	311	1				1- 50- 2
105.003-7-8.221	Mills, Michelle A.	120,000	12,100	120,000	0	210	1				
133.002-2-11	Milone, Aldo	26,500	25,400	26,500	0	312	1				1- 67- 7
90.003-1-22.21	Minozzi, Edward	23,200	14,200	23,200	0	312	1				
90.004-1-83.2	Minozzi, Edward J.	8,450	8,450	8,450	0	314	1				
90.002-3-7	Mintener, Bradshaw	69,000	30,000	69,000	0	260	W	1			1- 62- 5
90.027-2-3	Misiak, Mark	148,000	14,000	148,000	0	210	W	1			1- 61- 9
105.003-7-6.2	Mitchell, Casey	52,000	18,200	52,000	0	270	1				1- 28- 6.2
105.003-7-6.112	Mitchell, Casey L.	5,600	5,600	5,600	0	314	1				
105.003-7-10	Mitchell, Casey L.	95,000	17,800	95,000	0	240	1				1- 28- 6.12
119.002-2-11.12	Mitchell, Codie A.	65,000	9,300	65,000	0	270	1				
90.004-2-22	Mitchell, Craig A.	88,000	7,200	88,000	0	210	1				1- 6- 9
76.083-1-7	Mitchell, Kenneth	20,000	3,900	20,000	0	270	1				1- 47- 7
90.027-2-10	Mitlin, David	132,000	8,600	132,000	0	210	1				1- 20-15.2
90.004-1-23	Monaghan, Stephanie S.	115,000	8,300	115,000	0	210	1				1- 22-10
119.004-2-34	Monast, Jason M.	2,700	2,700	2,700	0	322	1				
119.004-2-35	Monast, Nicholas A.	2,600	2,600	2,600	0	314	1				
76.083-1-9	Monette (Estate), Kathleen	23,000	8,400	23,000	0	270	1				1- 37- 2
118.004-2-3.1	Montan, Jon R. Jr.	109,300	10,800	109,300	0	240	1				1- 53- 6
118.004-2-24	Moore, Cory	42,000	13,600	42,000	0	210	1				1- 23- 2
118.002-2-18.3	Moore, Karin L.	52,500	8,600	52,500	0	270	1				1-44-4.3
91.003-1-8	Moore, Michael	97,500	8,700	97,500	0	210	1				1- 55-10.2

Parcel Id	Name	2019	2020		Res Pct	Prp Cls	O C	R S	T C	Account Nbr
		Total Av	Land Av	Total Av						
90.004-1-67	Moore, Shellie S.	73,000	16,300	73,000	0	240		1		1- 15- 3.2
90.004-2-37.1	Morgan, David C.	5,500	5,500	5,500	0	314		1		1- 31- 9.34
90.004-2-38	Morgan, David C.	116,500	7,300	116,500	0	210		1		1- 35- 5
119.002-2-5.2	Morrill, Shane L.	115,000	8,600	115,000	0	210		1		
90.001-2-5.22	Moulton, Robert A.	125,000	23,800	125,000	0	210		1		
* 90.001-2-14.12	Moulton, Robert A. Jr..		1	1	0	314		1		
* 90.001-2-18	Moulton, Robert A. Jr..		1	1	0	314		1		
90.001-2-18.1	Moulton, Robert A. Jr..		3,650	3,650	0	322		1		
119.002-2-5.12	Mudge, Charity	8,150	500	8,150	0	210		1		
104.002-1-36	Muirhead, Ellie	45,000	6,200	45,000	0	270		1		1- 10- 3
104.001-2-34	Mulhollen, Scott D.	122,800	20,700	122,800	0	113		1		1- 4-15
76.084-2-33	Mullaney, Brian	195,500	52,000	195,500	0	210	W	1		1- 13- 2
76.084-2-35.11	Mullaney, Kathryn	10,300	10,300	10,300	0	314	W	1		1- 33- 4
104.004-1-10	Munn, Joseph T.	165,000	8,300	165,000	0	210		1		1- 50-13
103.004-2-10.31	Murdie, Ronald L (LU)	55,000	49,800	55,000	0	260		1		
119.004-2-15	Murdie, Ronald L (LU)	136,000	42,100	136,000	0	240		1		1- 24- 3
90.003-1-35	Murdie, Scott R.	106,140	8,800	106,140	0	210		1		1- 59- 6.14
90.002-6-2	Murdock, Timothy A.	76,000	9,400	76,000	0	210		1		
90.002-6-3	Murdock, Timothy A.	4,800	4,800	4,800	0	322		1		
90.004-2-7	Murphy, Edward J.	170,000	6,500	170,000	0	210		1		1- 63-13
90.002-2-16	Murphy, Michael	215,000	22,100	215,000	0	210		1		1- 55-1.16
89.004-2-1.1	Murphy, Shayne P.	88,000	5,900	88,000	0	210		1		1- 20-12.1
104.002-1-24	Murray, Bonnie	8,700	8,700	8,700	0	311		1		1- 50- 7
90.004-1-29.1	Murray, Corey R.	96,000	38,000	126,000	0	240		1		1- 15- 3.1
90.004-1-30.2	Murray, Corey R.	9,000	9,000	9,000	0	322		1		1- 49-10.2
90.004-1-40	Murray, Corey R.	17,700	17,700	17,700	0	105		1		1- 42-13
90.027-3-1	Murray, Gregory L.	175,000	13,200	175,000	0	210		1		
90.004-1-39.1	Murray, Jamie L.	105,000	5,200	105,000	0	280		1		1- 55- 2
104.002-1-23.12	Murray, Jeffrey K.	35,000	16,300	35,000	0	312		1		
104.002-1-25	Murray, Jeffrey K.	92,000	8,300	92,000	0	210		1		1- 29-11
90.004-1-59.12	Murray, Megan R.	80,500	12,200	80,500	0	210		1		
90.004-1-59.2	Murray, Richard H.	165,000	10,400	165,000	0	210		1		
90.004-1-85	Murray, Richard H.	8,800	8,800	8,800	0	322		1		
90.003-1-23	Murray, Richard Robert	13,000	13,000	13,000	0	910		1		1- 2- 7
90.003-1-16.2	Murray, Robert H.	10,400	10,400	10,400	0	314		1		
90.003-1-18	Murray, Robert H.	103,000	7,200	103,000	0	210		1		1- 48-13
90.003-1-31	Murray, Robert H.	35,000	13,500	35,000	0	484		1		1- 59- 6.12

Parcel Id	Name	2019	2020		Res Pct	Prp Cls	O C	R S	T C	Account Nbr
		Total Av	Land Av	Total Av						
90.004-2-17	Murray, Roger H (LU)	153,000	12,100	153,000	0	210	1			1- 48-15
104.003-2-32	Musto & etal, Richard E.	11,100	11,100	11,100	0	910	1			9-999-50
104.003-2-33	Musto & etal, Richard E.	34,500	8,600	34,500	0	260	1			1- 56- 6
120.003-3-2.11	MWF Adirondacks, LLC	45,720	45,720	45,720	0	920	1			1- 20- 5.1
118.004-3-7.21	Myers, David M.	100,000	42,700	100,000	0	240	1			1- 12-11.2
90.002-5-6	Myers, James S.	118,000	10,000	118,000	0	210	1			
90.003-1-28	Myers, Patricia K.	126,000	8,700	126,000	0	210	1			1- 59- 6.13
90.003-1-13.131	Narrow, Thomas	104,200	43,400	104,200	0	270	1			
90.003-1-13.222	Narrow, Thomas	1,000	1,000	1,000	0	314	1			
118.002-2-13.2	Neahr, Felicia	52,700	7,700	52,700	0	210	1			
118.002-2-14.212	Neahr, Felicia	6,800	6,800	6,800	0	314	1			
76.084-1-12	Neale, Peter R.	65,000	9,600	65,000	0	210	1			1- 26- 4
90.004-2-18	Neaton, Jennifer	151,000	11,800	151,000	0	210	1			1- 58-11
90.027-2-26	Neaton, Michael R.	178,000	9,800	178,000	0	210	1			
76.083-1-21	New York State Park	6,600	6,600	6,600	0	961	8			1- 51-15.11
104.003-1-11	New York State Park	14,100	14,100	14,100	0	961	8			1-3-1.1
104.003-2-40	New York State Park	10,600	10,600	10,600	0	961	8			9-999-055
119.003-1-14	New York State Park	6,600	6,600	6,600	0	961	8			9-999-74
119.004-3-1	New York State Power Authority	1,200	1,200	1,200	0	961	8			1- 5-8.2
104.003-2-34	New York State Reforestation	105,500	105,500	105,500	0	941	3			0320003
104.003-2-35	New York State Reforestation	23,400	23,400	23,400	0	941	3			0270002
104.003-2-36	New York State Reforestation	97,500	97,500	97,500	0	941	3			0260004
104.003-2-37	New York State Reforestation	12,000	12,000	12,000	0	941	3			0310002
119.001-2-4	New York State Reforestation	123,500	123,500	123,500	0	941	3			0250003
119.001-2-11	New York State Reforestation	11,900	11,900	11,900	0	941	3			0290002
119.001-2-12	New York State Reforestation	19,200	19,200	19,200	0	941	3			0300001
119.001-2-22	New York State Reforestation	17,500	17,500	17,500	0	941	3			0280002
119.003-1-16	New York State Reforestation	17,900	17,900	17,900	0	941	3			0160002
119.003-1-17	New York State Reforestation	48,800	48,800	48,800	0	941	3			0150001
119.003-1-25	New York State Reforestation	40,800	40,800	40,800	0	941	3			0200001
119.003-1-27	New York State Reforestation	67,400	67,400	67,400	0	941	3			0220004
134.001-1-9	New York State Reforestation	28,000	28,000	28,000	0	941	3			0240002
134.001-1-10	New York State Reforestation	3,100	3,100	3,100	0	941	3			0170001
134.001-1-11	New York State Reforestation	16,200	16,200	16,200	0	941	3			0140001
134.001-1-14	New York State Reforestation	720,000	720,000	720,000	0	941	3			0130006
134.001-1-15	New York State Reforestation	57,300	57,300	57,300	0	941	3			0230002
134.001-1-16	New York State Reforestation	67,800	67,800	67,800	0	941	3			0180002

Parcel Id	Name	2019	2020		Res Pct	Prp CIs	O C	R S	T C	Account Nbr
		Total Av	Land Av	Total Av						
134.001-1-21	New York State Reforestation	110,600	110,600	110,600	0	941	3			0190002
134.001-1-20	New York State Reforestation	7,300	7,300	7,300	0	941	3			0210001
370.000-1	New York State Transition Asmt	0	0	80	0	993	3			
370.000-2	New York State Transition Asmt	0	0	1,320	0	993	3			
370.000-3	New York State Transition Asmt	0	0	3,870	0	993	3			
370.000-4	New York State Transition Asmt	0	0	5,270	0	993	3			370.000-4
90.035-2-4	Newton, Harley	97,500	10,600	97,500	0	210	1			1- 49-12.2
90.004-1-16	Newton, Hugh	55,000	5,200	55,000	0	270	1			1- 49-15
90.004-1-15.1	Newton, Hugh L.	1,800	1,800	1,800	0	314	1			1- 9-12
76.004-4-20.122	Newvine, Ellie M.	3,500	3,500	3,500	0	314	1			
76.004-4-20.121	Newvine, Ellie Marie	7,800	7,800	7,800	0	314	1			
76.004-4-12.21	Newvine, Robert P.	75,000	7,500	75,000	0	270	1			1-77-3.21
91.003-1-1.1	Niagara Mohawk Power Corp	8,000	8,000	8,000	0	872	6 R			6- 77- 3. 1
91.003-1-1.2/1	Niagara Mohawk Power Corp	235,778	0	235,778	0	872	6 R			
91.003-1-3.112	Niagara Mohawk Power Corp	3,410	400	3,410	0	833	6 R			
555.009-26-1	Niagara Mohawk Power Corp	457,931	0	482,459	0	861	5 R			5- 78- 5. 1
555.009-26-2	Niagara Mohawk Power Corp	211,691	0	223,030	0	861	5 R			5- 78- 5. 2
555.009-26-3	Niagara Mohawk Power Corp	532,074	0	560,573	0	861	5 R			5- 78- 5. 3
555.009-26-4	Niagara Mohawk Power Corp	92,259	0	97,201	0	861	5 R			5- 78- 5. 4
670.000-9999-132.350/1001	Niagara Mohawk Power Corp	406,533	0	406,533	0	882	6 R			6- 77- 7. 1
670.000-9999-132.350/1002	Niagara Mohawk Power Corp	464,542	0	464,542	0	882	6 R			6- 77- 7. 2
670.000-9999-132.350/1003	Niagara Mohawk Power Corp	79,880	0	79,880	0	882	6 R			6- 77- 7. 4
670.000-9999-132.350/1011	Niagara Mohawk Power Corp	48,072	0	48,072	0	882	6 R			6- 77- 6.5
670.000-9999-132.350/1012	Niagara Mohawk Power Corp	54,889	0	54,889	0	882	6 R			6- 77- 6.6
670.000-9999-132.350/1021	Niagara Mohawk Power Corp	230,408	0	230,408	0	882	6 R			
670.000-9999-132.350/1023	Niagara Mohawk Power Corp	45,266	0	45,266	0	882	6 R			
670.000-9999-132.350/1031	Niagara Mohawk Power Corp	18,281	0	18,281	0	882	6 R			
670.000-9999-132.350/1041	Niagara Mohawk Power Corp	8,636	0	8,636	0	882	6 R			
670.000-9999-132.350/1042	Niagara Mohawk Power Corp	9,860	0	9,860	0	882	6 R			
670.000-9999-132.350/1051	Niagara Mohawk Power Corp	3,564	0	3,564	0	882	6 R			
670.000-9999-132.350/1062	Niagara Mohawk Power Corp	3,205	0	3,205	0	882	6 R			
670.000-9999-132.350/1881	Niagara Mohawk Power Corp	1,131,385	0	1,131,385	0	884	6 R			6- 77- 6. 1
670.000-9999-132.350/1882	Niagara Mohawk Power Corp	1,292,019	0	1,292,019	0	884	6 R			6- 77- 6. 2
670.000-9999-132.350/1883	Niagara Mohawk Power Corp	222,490	0	222,490	0	884	6 R			6- 77- 6. 3
670.000-9999-132.350/1884	Niagara Mohawk Power Corp	509,991	0	509,991	0	884	6 R			6- 77- 6. 4
76.004-4-20.1/1	Niagara Mohawk Power Corp	150,000	0	150,000	0	872	6 R			6-77-5
90.002-2-25	Niles, Ryan	252,500	20,300	252,500	0	210	1			

Parcel Id	Name	2019	2020		Res Pct	Prp Cls	O C	R S	T C	Account Nbr
		Total Av	Land Av	Total Av						
89.004-2-23	Noble, David	10,100	10,100	10,100	0	105	1			1- 24-10
134.001-1-12.12	Nocerino, Mary R.	50,000	3,300	50,000	0	270	1			
90.002-1-6	Norquest, Edward W. Jr.	5,200	5,200	5,200	0	321	1			1- 22-12
119.003-1-28.11	Northeast Drainage, LLC	12,700	12,700	12,700	0	910	1			1- 16- 4.2
133.002-2-24.11	O'Brien, Brenda (ETAL)	15,800	15,800	15,800	0	322	1			1- 41- 4
133.002-2-25.1	O'Brien, Brenda (ETAL)	6,600	2,400	6,600	0	260	1			1- 41- 3
103.004-2-28	O'Brien, Lawrence E.	15,900	15,900	15,900	0	321	1			1- 50-12
76.084-1-14	O'Hara, Heather A.	70,000	7,400	70,000	0	210	1			1- 58- 4
119.003-1-13.12	O'Neill, David	46,000	8,600	46,000	0	210	1			
90.028-3-26	O'Reilly, Family Trust	147,000	18,800	147,000	0	210	1			1- 67- 4
76.083-1-28	O'Reilly, Theresa M.	64,500	7,100	64,500	0	210	1			1- 15-15
103.004-2-35.2	O'Shea, Robert	27,000	9,000	27,000	0	270	1			
103.004-2-29.1	O'Shea, Robert J. Jr.	4,600	4,600	4,600	0	314	1			1- 59- 5
103.004-2-33.12	O'Shea, Robert J. Jr.	1,000	1,000	1,000	0	314	1			
90.003-1-53	Oakes, Victoria	132,500	5,100	132,500	0	210	1			1- 53- 1
90.003-1-26.1	Oakes Family Trust	120,000	41,100	120,000	0	240	1			1- 3-11.11
119.001-1-14.1	Ogden, Andrew J.	38,835	38,835	38,835	0	910	1			1- 43- 8.1
90.002-5-3.1	Ohl, Alisha Marie	127,500	10,400	127,500	0	210	1			
118.004-3-7.1	Ohst, John W.	101,000	9,100	101,000	0	210	1			1- 12-11.1
118.002-3-14	Olmstead, Rosalie	30,000	5,400	30,000	0	210	1			1- 6- 1
103.004-2-1	Ordway, Joyce Locke (LU)	75,000	8,600	75,000	0	210	1			1- 42- 2
105.003-7-6.111	Orland, Raymond M.	47,100	9,100	47,100	0	270	1			1- 28- 6.11
104.002-1-28.2	Owen, Michael	75,000	23,000	75,000	0	240	1			1- 51-14.2
104.002-1-28.1	Owen-Spavins Trust	59,500	15,500	59,500	0	240	1			1- 51-14.1
76.004-4-10	Paige, Terry Lee	35,000	9,000	35,000	0	210	1			1- 24- 6
118.004-2-25.2	Panetti, Lee E & Ethan A	1,200	1,200	1,200	0	314	1			
118.004-2-21	Panetti, Robert T.	19,700	5,600	19,700	0	312	1			
119.004-2-9	Paro, Charles E (Est)	27,400	27,400	27,400	0	322	1			1- 52- 5
76.083-1-19	Partch, Richard E.	137,500	35,100	137,500	0	210	1			1- 28-14
90.004-2-35.1	Paul, Ernest W (LU)	93,000	5,700	93,000	0	210	1			1- 52- 8.1
90.004-2-35.2	Paul, Ernest W (LU)	2,000	2,000	2,000	0	321	1			1- 52- 8.2
90.004-1-76	Paul, Walter H.	105,450	12,800	105,450	0	240	1			1- 28-12.11
119.001-2-8	Pazdziorko, Timothy	15,000	8,500	15,000	0	260	1			1- 43- 5.2
104.004-1-32.1	Pazoga-Sleeper, Christina	82,000	7,300	82,000	80	210	1			1- 62- 4
76.084-2-24.2	Peacock, John R.	115,000	10,700	115,000	0	210	1			
118.002-2-18.4	Peacock, William H.	115,000	27,000	115,000	0	210	1			1-44-4.1
118.002-2-21	Peacock, William H.	5,400	5,400	5,400	0	910	1			

Parcel Id	Name	2019	2020		Res Pct	Prp Cls	O C	R S	T C	Account Nbr
		Total Av	Land Av	Total Av						
104.004-1-28.2	Peck, David P.	221,000	8,500	221,000	0	210	1			
119.002-2-37	Peck, Larry	1,350	1,350	1,350	0	314	1			1- 56-13.2
119.002-2-12.2	Peck, Lawrence	14,500	14,500	14,500	0	322	1			1- 34- 4.2
119.002-2-14	Peck, Lawrence	136,000	17,000	136,000	0	240	1			1- 56-13.1
76.076-1-18.1	Peets, Frederick C.	73,500	10,700	73,500	0	210	1			1- 75- 3
119.002-2-2.1	Penski, Robert J.	339,000	128,000	349,000	0	280	1			1- 34- 6.2
103.004-2-14.21	Perretta, Scott J.	140,000	19,300	140,000	0	240	1			1-39-14.21
105.003-7-11.1	Peters, Elizabeth	67,000	8,200	67,000	0	270	1			1- 28- 6.13
76.004-4-12.1	Peterson, Donald S.	170,000	10,300	170,000	0	210	1			1- 77- 3.1
91.003-1-6	Petrosky, Albert L.	17,000	8,700	17,000	0	312	1			1- 26- 2
105.001-1-17	Petrosky, Dorothy M.	91,000	10,400	91,000	0	210	1			1- 22- 4
104.002-1-13.112	Pharoah, Irving V.	72,000	8,600	72,000	0	270	1			
90.028-3-9	Phelps, Floy E (LU)	95,200	19,400	95,200	0	270	1			1- 53- 2
119.002-2-11.111	Phillips, Barbara	65,500	25,600	65,500	0	240	1			1- 34- 3
119.004-2-6.112	Phillips, Elmer S.	64,000	9,300	65,300	0	210	1			
103.004-2-4	Phillips, Richard H.	6,400	6,400	6,400	0	314	1			1- 67-11
119.004-2-6.3	Phillips, Steven	30,000	8,300	31,000	0	270	1			1- 9-14.13
76.084-2-11	Pickering, Gary F.	85,000	9,500	89,700	0	210	1			1- 44- 1
76.084-2-13	Pickering, Gary F.	2,700	2,700	2,700	0	311	1			1- 74- 2
104.056-1-3	Pierrepont Hill Cemetery	20,000	20,000	20,000	0	695	8			8- 81- 6
103.002-2-2	Pike, Richard	85,000	9,800	85,000	0	210	1			1- 45- 4.2
104.056-1-2	Pinkerton, Robert A.	90,000	11,400	90,000	0	210	1			1- 41-14
104.003-2-38	Pinkerton, Stephany J.	25,000	8,200	25,000	0	260	1			1- 6-15
90.002-2-31	Plague, Gordon	171,000	14,700	171,000	0	210	1			
90.002-3-44	Planty, Justin	202,000	45,600	202,000	0	210	W 1			1- 74- 9.13
90.003-1-10.21	Planty, Kenneth P.	66,000	17,000	66,000	0	116	1			
119.001-1-9.1	Planty, Walter	118,000	28,800	118,000	0	260	1			1- 34- 9
90.028-3-37	Plourde, Richard O.	51,000	11,200	51,000	0	260	1			1- 23- 5
119.004-2-19	Pokorny, Louis G.	4,400	4,400	4,400	0	314	1			1- 64- 8.2
104.002-1-32.11	Polniak, Matthew R.	63,000	13,100	63,000	0	240	1			1- 54- 5.1
90.003-1-41.211	Pomainville, Julia	7,500	7,500	7,500	0	322	1			1- 36-15.2
90.003-1-41.22	Pomainville, Pierre S.	110,000	7,900	110,000	0	210	1			
76.083-1-8	Porter, Marie A.	20,000	6,600	20,000	0	270	1			1- 37- 1
76.004-4-5	Potter, Nancy	40,000	5,700	40,000	0	270	1			1- 75- 6
104.001-2-24.113	Powers, Bower E.	35,300	35,300	35,300	0	910	1			
104.001-2-7.2	Powers, Bower E. Jr.	1,400	1,400	1,400	0	314	1			
104.001-2-24.111	Powers, Bower E. Jr.	25,000	14,900	25,000	0	240	1			1- 54- 2

Parcel Id	Name	2019	2020		Res Pct	Prp Cls	O C	R S	R S	T C	Account Nbr
		Total Av	Land Av	Total Av							
104.001-2-5.1	Powers, Jane	9,500	9,500	9,500	0	314	1				1- 4-12
104.001-2-24.112	Powers, Jane	248,000	65,800	248,000	0	117	1				
104.001-2-25	Powers, Timothy G.	51,700	4,700	51,700	0	210	1				1- 54- 4
119.004-2-36	Pratt, Peter	44,700	1,200	44,700	0	280	1				
90.051-1-4	Prescott, James B. II.	99,500	54,400	160,900	0	210	W	1			1- 57-13.1
119.003-1-10.2	Prespare-Weston, Lynn	116,000	17,800	116,000	0	240	1				1- 73- 1.2
119.003-1-10.11	Prespare-Weston, Lynn	13,100	8,500	13,100	0	312	1				1- 73- 1.1
90.004-2-6.1	Pritty, Milo M. Jr..	108,500	7,200	108,500	0	210	1				1- 52- 9
119.002-2-11.112	Proulx, Joshua	9,700	9,700	9,700	0	314	1				
119.001-1-25	Pusateri & etal, Linda M.	61,800	59,100	61,800	0	260	1				
90.028-3-11	Quinn, Mittie Lou	101,000	20,600	101,000	0	210	1				1- 65-12
90.002-2-20.1	R W E Systems Ltd	13,100	13,100	13,100	0	822	1				
90.002-2-36	R W E Systems Ltd	25,000	25,000	25,000	0	314	W	1			
90.003-1-22.11	R. Ridge Properties, LLC	63,090	63,090	63,090	0	322	1				1- 20-10
90.004-1-59.114	R. Ridge Properties, LLC	15,100	15,100	15,100	0	322	1				
90.004-1-84	R. Ridge Properties, LLC	6,900	6,900	6,900	0	323	1				1- 20-11
118.004-3-21.1	Rabideau, Patricia A.	110,000	9,000	110,000	0	210	1				1- 11- 5
104.001-1-4	Rafferty, Katie L.	88,000	10,500	88,000	0	210	1				1- 51- 7.2
119.002-2-33	Rafter, James L.	175,000	25,000	175,000	0	280	1				1- 5-16
103.002-2-16.1	Randall, Mark	65,000	30,800	65,000	0	210	1				
103.002-5-2.2	Randall, Mark	10,500	10,500	10,500	0	314	1				
91.003-1-9	Randall, Norene A.	117,000	9,300	117,000	0	210	1				1- 55-10.1
90.004-2-48.2	Randall, Richard	85,000	8,100	85,000	0	270	1				1-31-9.332
76.076-1-23	Randall, Steven E.	34,500	7,100	34,500	0	270	1				1- 75- 9
76.084-2-30.1	Ratigan, Patrick	161,900	54,800	161,900	0	210	W	1			1- 4- 8.1
119.001-1-18	Raycroft, Elizabeth	20,000	9,500	20,000	0	270	1				1- 55-13
119.004-2-17.113	Raymo, Christina M.	17,500	8,600	20,600	0	270	1				
90.003-1-42.11	Reardon, Patricia C.	126,000	11,200	56,500	0	312	1				1- 51- 2
89.004-2-21	Reed, Richard E.	75,000	8,200	75,000	0	270	1				1- 58- 2
104.002-1-14	Reed, Shawn M.	116,000	15,600	116,000	0	210	1				1- 67-12
104.056-1-8	Regan, Patrick	75,000	8,900	75,000	0	210	1				1- 21-12
104.004-1-6	Reichert, James B.	165,000	20,300	165,000	0	210	1				1- 42-14
118.004-3-6.111	Reif, Brad M.	268,000	29,200	268,000	0	240	1				1- 12-13.1
118.004-3-9	Reif, Brad M.	4,800	4,400	4,800	0	312	1				1- 12-10
90.035-1-36	Reif, Donna C (LU)	75,000	22,500	75,000	0	270	W	1			1- 11-13.11
103.004-2-2.12	Reilley, Terry E.	8,000	8,000	8,000	0	314	1				
103.004-2-3.2	Reilley, Terry E.	92,000	20,500	92,000	0	240	1				

Parcel Id	Name	2019	2020		Res Pct	Prp Cls	O C	R S	T C	Account Nbr
		Total Av	Land Av	Total Av						
103.004-2-26.2	Reilley, Terry E.	15,900	15,900	15,900	0	322	1			
104.004-1-30	Remington, Andi-Lynne	65,000	8,300	65,000	0	210	1			1- 56- 1
104.004-1-28.111	Remington, Brian J.	26,650	26,650	26,650	0	322	1			1- 9- 6
104.004-1-29.2	Remington, Brian J.	113,000	8,700	113,000	0	210	1			
104.004-1-27.12	Remington, Sally Ann		14,600	135,400	0	240	1			
104.001-1-5.222	Renwick, Deana	118,900	11,700	118,900	0	240	1			
76.004-5-1	Rexford, Mary B.	40,000	13,300	40,000	0	652	1			1- 22-13
89.004-2-8	Rexford, Walter A.	89,000	8,300	89,000	0	210	1			1- 21- 9
103.002-2-8	Rexford, Walter A.	4,300	4,300	4,300	0	910	1			1- 74-14
120.003-3-3	Rexford, Walter E.	16,700	16,700	16,700	0	321	1			1- 56- 4
120.003-3-7	Rexford, Walter E.	3,900	3,900	3,900	0	323	1			1- 56- 5
118.004-3-12	Richard, Lory	4,600	4,600	4,600	0	314	1			1- 12-14
104.002-1-11.12	Richards, Steven	2,100	2,100	2,100	0	314	1			
103.004-2-44	Richardson, Amanda C.	205,000	17,000	205,000	0	240	1			
133.002-2-21	Ritchie, Dale F (LU)	101,200	76,800	101,200	0	260	1			1- 71- 6
89.004-2-5	Robar, Dale	43,000	5,500	43,000	0	220	1			1- 53- 8
119.004-2-20.1	Robar, Dale P.	40,000	8,800	40,000	0	210	1			1- 64- 6.2
76.076-1-15.1	Robar, Frederick D. Sr.	75,000	5,900	75,000	0	230	1			1- 56-14
90.004-1-26.1	Robar, Joseph P.	25,100	9,500	25,100	0	270	1			1- 1- 5.2
120.001-4-10	Robert, Ella (LU)	125,000	21,800	125,000	0	240	1			1- 57- 3
104.003-1-9.1	Robert, Robert D.	56,000	31,400	56,000	0	240	1			1- 57- 4
90.027-2-27	Robert, Ronald G.	7,300	7,300	7,300	0	311	1			
104.002-1-43.1	Roberts, JoAnn	100,000	12,500	100,000	0	240	1			1- 14- 5
* 104.002-1-44.1	Roberts, JoAnn	40,500	40,500	40,500	0	322	1			
104.002-1-44.11	Roberts, JoAnn		3,015	3,015	0	314	1			
90.035-1-7	Robinson, Christopher C.	160,900	9,400	160,900	0	210	1			1- 29-15.2
119.002-2-25	Robinson, Shirley L (LU)	26,000	20,100	26,000	0	270	1			1- 5- 9
89.004-2-4	Roche Living Trust, Carol A.	50,000	6,700	50,000	0	220	1			1- 31- 4
76.084-1-13	Roda, Patrick	90,000	9,200	90,000	50	210	1			1- 26- 5
76.084-2-32	Roda, Patrick W.	138,500	58,800	138,500	0	210	W 1			1- 6- 8
90.028-2-26	Rodenhous, Marilyn	54,000	10,500	54,000	0	260	1			1- 21-15
90.028-2-27	Rodenhous, Marilyn	5,600	2,600	5,600	0	312	1			1- 21-14
90.028-3-38.1	Rodenhous, Marilyn	94,000	14,400	94,000	0	210	W 1			1- 47-11
90.028-2-28	Rodenhous, Marilyn B.	7,500	7,500	7,500	0	311	1			1- 5- 5
90.028-2-30	Rodenhous, Marilyn B.	3,800	3,800	3,800	0	311	1			1- 5- 4
90.028-2-24	Rodenhous, Michael J.	85,000	15,000	85,000	0	210	1			1- 13-10
90.028-2-25	Rodenhous, Michael J.	3,800	3,800	3,800	0	311	1			1- 13- 9
Page Totals	Parcels		36	1,996,750	500,365	2,135,165				

Parcel Id	Name	2019	2020		Res Pct	Prp Cls	O C	R S	T C	Account Nbr
		Total Av	Land Av	Total Av						
90.043-1-3.121	Roe, Philip F.	190,000	21,100	190,000	0	210		1		1- 10-8.12
90.002-2-46	Roebuck, Brooke M.	240,000	20,100	240,000	0	210		1		
118.004-2-6	Rogers, Geoffrey Cowan	21,800	21,800	21,800	0	910		1		1- 57-12
118.004-2-7	Rogers, Geoffrey Cowan	7,400	7,400	7,400	0	314		1		1- 57-11
76.004-3-6.111	Rogers, Jenica P.	115,000	11,400	115,000	0	210		1		1- 54-14
76.004-4-8	Rogers, Thomas M.	93,900	13,900	93,900	0	480		1		1- 15-11.14
76.004-4-9	Rogers, Thomas M.	225,000	8,900	225,000	0	416		1		1- 50- 3
90.004-1-11.1	Rogers, William	97,000	8,200	97,000	0	210		1		1- 57-14
90.035-3-15	Root, Kennon & etal	55,000	32,000	55,000	0	260	W	1		1- 10- 7
90.035-4-1	Root, Kevin B.	36,500	4,200	36,500	0	260		1		1- 38- 2
90.035-4-2	Root, Kevin B.	3,200	3,200	3,200	0	314		1		1-10-8.1
104.003-2-29	Rose, Ernest A (LU)	102,000	8,300	102,000	0	210		1		1- 58- 5
90.002-2-23	Rosenfeld, Joseph W.	198,500	17,000	198,500	0	210		1		
76.084-3-13	Rouleau, Raymond	3,000	3,000	3,000	0	311		1		
76.084-3-14	Rouleau, Raymond	3,000	3,000	3,000	0	311		1		
* 90.001-2-5.211	Rouleau, Raymond	3,850	3,850	3,850	0	322		1		
* 90.001-2-14.1	Rouleau, Raymond	7,210	7,210	7,210	0	120		1		
90.001-2-14.11	Rouleau, Raymond		6,400	6,400	0	322		1		
90.001-2-15	Rouleau, Raymond	116,000	9,400	116,000	0	210		1		
90.001-2-17	Rouleau, Raymond		1,700	1,700	0	314		1		
90.028-5-2	Rouleau, Raymond	125,000	20,100	125,000	0	230		1		
76.084-3-1	Rouleau, Raymond F.	7,100	7,100	7,100	0	311		1		
76.084-3-6	Rouleau, Raymond F.	7,200	7,200	7,200	0	311		1		
76.084-3-7	Rouleau, Raymond F.	7,100	7,100	7,100	0	311		1		
76.084-3-10	Rouleau, Raymond F.	7,100	7,100	7,100	0	311		1		
76.084-3-11	Rouleau, Raymond F.	7,100	7,100	7,100	0	311		1		
76.084-3-15	Rouleau, Raymond F.	3,000	3,000	3,000	0	311		1		
76.084-3-16	Rouleau, Raymond F.	3,000	3,000	3,000	0	311		1		
76.084-3-17	Rouleau, Raymond F.	3,000	3,000	3,000	0	311		1		
76.084-3-18.1	Rouleau, Raymond F.	3,000	3,000	3,000	0	311		1		
76.004-4-23.2	Rovers, Christian M.	128,000	12,100	128,000	0	210		1		
76.004-5-3	Rovers, Christian M.	4,500	4,500	4,500	0	314		1		1- 36- 6
104.003-1-1.212	Royce, Philip A.	8,700	8,700	8,700	0	314		1		
104.003-1-1.213	Royce, Philip R.	130,300	10,500	130,300	0	210		1		
104.002-1-26	Rudlong, Steffen	101,000	8,200	101,000	0	210		1		1- 60- 5
118.002-3-16.1	Rulffes, Richard A.	153,000	14,200	153,000	0	240		1		1- 68-13.1
90.002-3-17	Rusaw, Cecile M (LU)	32,000	32,000	32,000	0	314	W	1		1- 58-12
Page Totals	Parcels		35	2,237,400		358,900		2,245,500		

Parcel Id	Name	2019	2020		Res Pct	Prp Cls	O C	R S	T C	Account Nbr
		Total Av	Land Av	Total Av						
90.027-2-33	Russell, Conrad E.	108,000	8,800	108,000	0	210	1			1-66-9.23
104.003-2-28.2	Russell, Stephen J.	180,000	11,500	180,000	0	210	1			
89.004-2-12	Rutherford, Susan M.	28,000	10,300	28,000	0	270	1			1- 51- 4
90.004-1-31	Rutledge, James R. Jr..	29,200	8,100	29,200	0	210	1			1- 68- 2
104.004-1-59	Rutledge, Nancy L.	140,000	9,300	140,000	0	210	1			1- 70- 4.2
104.004-1-27.11	Ryan, Rebecca A.		8,600	59,200	0	210	1			1- 25- 1
104.056-1-10	Rybka, Richard	40,000	3,900	40,000	0	210	1			1- 16-13
119.003-1-15	Rygel, Michael C.	30,200	25,200	73,800	0	210	1			1- 17-12
90.027-2-22	Saber, Bobbi-Jo	92,000	8,600	92,000	0	210	1			1- 24- 4
119.002-1-10.21	Saburro, Frederick	38,000	24,200	38,000	0	210	1			1- 10- 1.1
76.004-4-1	Sachno, Helga M.	10,400	10,400	10,400	0	321	1			1- 20- 4
90.027-2-23.1	Salisbury, Mark A.	120,000	7,100	120,000	0	210	1			1- 36- 2
104.056-1-16	Saunders, Jonathan F.	61,000	9,000	61,000	0	210	1			1- 26- 7.22
118.002-2-1.112	Sawyko, Leon III.	57,000	15,800	57,000	0	240	1			
118.004-3-27	Sayer, Carol	90,000	8,800	90,000	0	210	1			1- 62- 6
90.035-1-42	Schechter, Jay F.	145,000	8,800	145,000	0	210	1			
90.043-1-22	Scheyer, Alfred G.	99,700	61,200	99,700	0	210	W 1			1- 59- 1
90.035-1-9	Schilling, Robert J.	185,000	9,600	185,000	0	210	1			
119.004-2-17.12	Scholes, Gary	900	900	900	0	314	1			
76.084-2-29	Schorge, John D. (TRUST)	125,000	19,500	125,000	0	210	W 1			1- 61-13
76.004-4-3.2	Schreer, Jason F.	500	500	500	0	311	1			1-15-11.132
90.035-1-30	Schumaker, Ginger	30,000	8,100	30,000	25	411	1			
90.003-1-13.21	Schumaker, Scott	38,800	8,000	38,800	0	270	1			1- 45- 8.2
90.003-1-13.221	Schumaker, Scott	48,710	18,700	48,710	0	270	1			
120.001-4-12.1	Schurr, Thomas H.	18,700	18,700	18,700	0	321	1			1- 24- 5.1
120.001-4-12.2	Schurr, Thomas H.	75,300	30,200	75,300	0	260	1			1- 24- 5.2
90.002-3-45	Scott, David S.	62,000	45,600	62,000	0	270	W 1			1- 10-14
90.002-3-46	Scott, David S.	5,000	5,000	5,000	0	314	W 1			1- 74-9.1
76.004-4-11.1	Scott, Kyle J.	50,000	8,400	50,000	0	270	1			1- 76-17
90.002-5-1	Scott, Robert H.	91,000	9,800	91,000	0	210	1			
90.035-1-22	Scott, Robert H.	28,100	9,100	28,100	0	312	1			1- 66-9.22
91.001-5-19	Scott, Robert H.	243,000	70,500	243,000	0	210	W 1			1- 59- 4
91.001-5-20	Scott, Robert H.	46,000	46,000	46,000	0	314	W 1			1- 5-12
90.001-2-9	Scott-Chambers, Tamara L.	127,400	31,800	127,400	0	210	1			1- 10-11
90.004-1-29.213	Scovil, Floyd L.	55,000	10,000	55,000	0	270	1			
90.002-3-19.2	Scovil, Roger (LU)	97,500	72,000	97,500	0	260	W 1			
76.084-2-24.1	Scruggs, Carl R. Jr..	27,500	10,100	64,700	0	270	1			1- 16- 3
Page Totals	Parcels		37	2,623,910	672,100	2,763,910				

Parcel Id	Name	2019	2020		Res Pct	Prp Cls	O C	R S S	T C	Account Nbr
		Total Av	Land Av	Total Av						
104.001-2-38	Seaman, Daniel B.	175,000	24,100	175,000	0	240		1		
133.002-2-1	Seaman, Scott D.	154,200	46,500	154,200	0	240		1		1- 27- 4
133.002-2-26.11	Searles, Priscilla	33,000	8,400	33,000	0	210		1		1- 23- 4
90.003-1-22.5	Searles, Tawnee M.	78,000	14,500	78,000	0	240		1		
104.004-1-19.1	Searles, Tawnee M.	188,000	23,115	188,000	0	210		1		1- 20- 2
90.028-3-10	Sears, Carol J.	76,500	19,700	76,500	0	270		1		1- 38- 3
90.004-1-7	Seaver, Algje	50,000	11,000	50,000	0	210		1		1- 29-13.1
90.051-2-4	Seaver, Algje	84,500	11,000	84,500	0	210		1		1- 29-12
90.002-4-4	Seaver, Laura J.	88,000	15,300	88,000	0	210		1		1- 81-1.4
104.001-1-18.11	Seeger, Lawrence	20,100	20,100	20,100	0	321		1		1- 51- 7.4
104.001-1-18.12	Seeger, Neil D.	125,000	9,000	125,000	0	210		1		
76.083-1-29	Selleck, Lauris E.	78,000	9,500	78,000	0	210		1		1- 59- 9
104.002-1-40.12	Sevey, Michael D.	83,000	30,700	83,000	0	240		1		
76.004-3-1	Seymour, Murray	19,300	19,300	19,300	0	322		1		1- 51-15.12
90.028-3-17	Seymour, Murray C.	175,000	31,000	175,000	0	210		1		1- 60- 2
90.051-1-11	Seymour, Shawn	124,980	7,300	124,980	0	210		1		1- 39-11
90.051-1-12	Seymour, Shawn	6,100	6,100	6,100	0	314		1		1- 39-12
119.002-2-22.11	Sharlow, Amber M.	35,000	16,800	35,000	0	270		1		1- 46- 7.11
76.004-4-23.1	Sharlow, Anna	164,000	11,100	164,000	0	240		1		1- 11-15.1
118.002-3-18.11	Sharlow, Anna	100,000	32,000	100,000	0	280		1		1- 68-14.1
90.004-1-65	Sharp, Garrett	11,000	11,000	11,000	0	314		1		1-49-10.111
90.004-1-32	Sharp, Garrett R.	120,000	7,800	120,000	0	210		1		1- 29- 5
90.004-1-33	Sharp, Garrett R.	6,400	6,400	6,400	0	311		1		1- 29- 9
104.002-1-39.112	Sharp, Sheila Marie	135,000	8,800	135,000	0	210		1		
104.003-1-9.2	Sharpstene, James	62,000	14,300	62,000	0	260		1		
90.002-2-47	Sharrow, Thomas C.	7,200	7,200	7,200	0	311		1		
90.002-3-30.12	Sharrow, Thomas C.	209,000	54,700	209,000	0	210	W	1		
118.004-3-30	Shatraw, Cory T.	8,200	8,200	8,200	0	314		1		1- 54-11
118.004-2-20.1	Shatraw, Thomas L.	30,000	9,400	30,000	0	270		1		1- 27- 8.1
119.002-1-14	Shaw, Joseph (LU)	30,000	3,900	30,000	0	260		1		1- 39- 6.3
104.056-1-7	Shea, Dennis F.	28,000	8,000	28,000	0	312		1		1- 55-15
76.076-1-4	Shea, Schyler J.	90,000	8,500	90,000	0	425		1		1- 17-11
90.004-2-46.1	Shea, Schyler J.	115,000	14,200	115,000	0	240		1		
90.004-2-21.1	Sheehan, James E.	5,300	5,300	5,300	0	314		1		1- 31- 8.1
90.035-3-4	Sheets, Ronald L.	142,000	30,600	142,000	0	210	W	1		1- 72-15.1
90.004-1-71.11	Sheldon, George W.	72,300	7,700	72,300	0	210		1		1- 49-10.12
90.028-1-3.1	Shelly, Peter R.	175,000	44,000	175,000	0	210	W	1		1- 60-12.1
Page Totals	Parcels		37	3,104,080		616,515		3,104,080		

Parcel Id	Name	2019	2020		Res Pct	Prp Cls	O C	R S	T C	Account Nbr
		Total Av	Land Av	Total Av						
90.027-2-30	Shelly, Ryan P.	170,500	60,700	170,500	0	210	W	1		1- 60-10
90.004-2-19.2	Shene, Nathan R.	8,000	8,000	8,000	0	314		1		1- 42-8.2
90.004-2-19.112	Shene, Nathan R.	2,800	2,800	2,800	0	314		1		
90.004-2-20	Shene, Nathan R.	95,300	7,200	95,300	0	210		1		1- 74- 8
76.084-2-6	Shimmel, Gordon	97,500	6,800	97,500	0	210		1		1- 60-13
118.004-2-1	Shipman, Tabor	89,000	9,500	89,000	0	210		1		1- 40-14
120.001-4-2.2	Shorette, Howard	27,000	8,600	27,000	0	270		1		
118.002-2-14.22	Sibbits, Paul H.	160,000	12,700	160,000	0	210		1		
90.043-1-32	Sickles, Judith A.	109,000	59,200	109,000	0	210	W	1		1- 10-15.1
119.001-2-25	Sieg, Henry E. Jr.	66,000	13,400	66,000	0	240		1		1- 39- 6.7
119.002-1-19.2	Sieg, Henry E. Jr.	9,400	9,400	9,400	0	910		1		
89.004-2-11	Siematkowski, Joseph	17,100	17,100	17,100	0	322		1		1- 24- 9
90.004-2-24	Siematkowski, Joseph P.	33,000	7,700	33,000	0	270		1		1- 52-11
90.003-1-37	Siematkowski, P. Joseph	225,000	66,000	225,000	0	240		1		1- 30- 5
90.043-1-9.11	Simon, Edward I.	230,000	90,500	230,000	0	210	W	1		1- 73-10
105.003-7-4	Simone, Leo D.	85,000	16,700	85,000	0	240		1		1- 61- 8
90.004-1-14.11	Sitterley, Richard	38,200	38,200	38,200	0	321		1		1- 61-10
104.056-1-1	Skiff (Estate), Roy A. Sr.	25,000	5,600	25,000	0	210		1		1- 57- 2
104.004-1-32.2	Sleeper, Donovan C.	48,000	3,000	48,000	35	430		1		
104.001-3-2.11	Sleeper, John	57,000	6,000	57,000	0	280		1		1- 54- 5.3
555.020-26-1	Slic Network Solutions Inc	205,293	0	400,649	0	836		5		
670.000-9999-701.360/1881	SLIC Network Solutions, Inc	166,529	0	271,732	0	836		6		
670.000-9999-701.360/1882	SLIC Network Solutions, Inc	190,173	0	310,313	0	836		6		
670.000-9999-701.360/1883	SLIC Network Solutions, Inc	32,748	0	53,437	0	836		6		
670.000-9999-701.360/1884	SLIC Network Solutions, Inc	75,066	0	122,488	0	836		6		
120.001-4-14.1	Sloan, Robert E.	52,000	12,200	52,000	0	240		1		1- 28- 7.1
90.028-3-7.1	Sloan, William N.	247,500	40,200	247,500	0	210	W	1		1- 63- 5
90.028-1-3.2	Smalling, Scott E.	235,000	78,200	235,000	0	210	W	1		1- 60-12.2
91.003-1-20.5	Smalling, Scott R.	126,925	20,800	126,925	0	240		1		
90.028-5-1	Smalling, Steven	172,000	8,800	172,000	0	210		1		
118.002-3-23.21	Smith, Craig J.	25,000	9,100	25,000	0	270		1		1-33-9.221
104.001-2-26	Smith, David	25,000	9,300	25,000	0	270		1		1- 61-15
118.004-2-3.3	Smith, Eugene P (LU)	49,000	13,400	49,000	0	260		1		
120.001-4-4	Smith, Lorilee A.	90,000	29,300	90,000	0	240		1		1- 24- 1
104.004-1-18.12	Smith, Marie Fallon	8,400	8,400	8,400	0	314		1		
90.003-1-33.1	Smith, Michael D.	20,000	8,800	20,000	0	270		1		1- 59- 6.3
90.035-2-3	Smutz, Steve M.	59,000	10,800	59,000	0	210		1		1- 36- 5

Parcel Id	Name	2019	2020		Res Pct	Prp Cls	O C	R S	T C	Account Nbr
		Total Av	Land Av	Total Av						
90.035-1-11	Snell, James M.	159,500	9,800	159,500	0	210	1			
89.004-2-7.11	Snyder, Brian	88,200	7,000	88,200	0	210	1			1- 9- 8
76.084-2-16	Snyder, Brian L.	77,000	8,900	77,000	0	210	1			1- 35-11
76.084-1-7.1	Snyder, Daniel	38,000	7,000	38,000	0	270	1			1- 12- 6
90.002-3-39.1	Snyder, Jason	360,000	154,200	360,000	0	240	W 1			
90.004-2-19.111	Snyder, Jason	52,500	14,000	52,500	0	240	1			1- 42- 8.1
90.004-1-10	Snyder, Randy	93,000	5,800	93,000	0	220	1			1- 6-13
90.002-3-9	Snyder, Roger W.	115,000	41,700	115,000	0	210	W 1			1- 62-14
104.001-1-13.2	Snyder, Wesley	4,900	4,900	4,900	0	105	1			
104.003-1-22	Snyder, Wesley F.	242,600	117,200	242,600	0	112	1			1- 62- 7
104.001-1-13.1	Snyder, Wesley & Pauline	118,500	49,700	118,500	0	240	1			1- 16-11
76.084-1-19	Snyder (Estate), Eugene M.	58,500	10,800	58,500	0	210	1			1- 62-11
76.084-2-10	Snyder, Sr., Donald L (LU)	85,000	7,800	85,000	0	210	1			1- 62-13
104.001-2-3.1	Sommerstein, David A.	72,500	9,200	72,500	0	210	1			1- 59- 6.11
118.002-3-23.22	Sovie, Jeffrey D.	131,600	10,160	131,600	0	210	1			1-33-9.222
103.004-4-2.1	Sovie, Julianne T.	5,700	9,000	127,100	0	210	1			1-33-9.21
103.004-4-2.2	Sovie, Nicholas J.	35,800	9,500	35,800	0	210	1			
120.003-3-13	Speer, Patricia	51,300	51,300	51,300	0	910	1			1- 63- 8
119.003-1-28.12	Spellacy, Karen M.	140,000	10,200	140,000	0	210	1			
119.003-1-9.2	Spellacy, Shawn	3,900	3,900	3,900	0	314	1			
119.004-1-17	Spellacy, Shawn	12,200	12,200	12,200	0	910	1			1- 48- 1
119.004-1-20	Spellacy, Shawn	49,200	49,200	49,200	0	910	1			1- 59-11
103.002-5-1.2	Spellacy, Shawn D.	28,000	28,000	28,000	0	322	1			
103.002-5-2.1	Spellacy, Shawn D.	200,000	40,700	200,000	0	240	1			1- 45- 3.11
119.003-1-9.11	Spellacy, Shawn D.	93,000	63,300	93,000	0	240	1			1- 47-14
119.003-1-28.2	Spellacy, Shawn D.	8,800	8,800	8,800	0	322	1			
104.004-1-29.1	Spicer, Rex	10,800	10,800	10,800	0	322	1			1- 63- 9
104.004-1-28.12	Spicer, Sally R.	103,000	13,200	103,000	0	210	1			
103.004-2-5.2	St Andrews, Jeffrey	90,000	9,700	90,000	0	270	1			
104.056-1-12	St Hilaire, Ellyn	68,000	4,300	68,000	0	210	1			1- 67-14
76.004-4-19	St Lawrence Co NYSARC	95,000	10,200	95,000	0	210	8			1- 77- 3 PT
90.002-2-4	St Lawrence County	33,097	33,097	33,097	0	942	W 1 R			1- 79- 5
90.002-3-1	St Lawrence County	12,104	12,104	12,104	0	942	W 1 R			1- 79- 3
90.004-1-54	St Lawrence County	18,000	8,500	18,000	0	260	1			1- 55- 8
90.004-1-55	St Lawrence County	8,500	8,500	8,500	0	910	1			1- 63-12
91.001-5-2	St Lawrence County	10,500	10,500	10,500	0	942	1 R			1- 79- 2
91.001-5-3	St Lawrence County	5,100	5,100	5,100	0	942	1 R			

Parcel Id	Name	2019	2020		Res Pct	Prp Cls	O C	R S	T C	Account Nbr
		Total Av	Land Av	Total Av						
91.001-5-4	St Lawrence County	3,018	3,018	3,018	0	942	1	R		1- 79- 4
91.001-5-5	St Lawrence County	3,018	3,018	3,018	0	942	W	1 R		1- 79- 6
104.001-2-31.121	St Lawrence County	24,400	24,400	24,400	0	323	1			
104.001-2-36.11	St Lawrence County	9,700	6,700	9,700	0	910	1			1- 34-13
104.004-1-21./1	St Lawrence County	350	0	350	0	720	1	R		1- 75- 7
104.056-1-27	St Lawrence County	20,000	20,000	20,000	0	330	8			
118.004-3-28.1	St Lawrence County Highway	23,500	23,500	23,500	0	330	8			1- 15- 8.1
118.004-3-32	St Lawrence County Highway	14,400	14,400	14,400	0	330	8			1- 17-15
118.004-3-35	St Lawrence County Highway	5,500	5,500	5,500	0	330	8			
133.002-2-11./1	St Lawrence Seaway Cellular	225,000	0	225,000	0	837	6			
76.004-4-3.112/1	St Lawrence Seaway RSA	225,000	0	225,000	0	837	6			
119.001-1-8	St Lawrence Zinc Co LLC	24,100	24,100	24,100	0	322	1			1- 35- 9
119.001-1-10	St Lawrence Zinc Co LLC	30,600	30,600	30,600	0	330	1			1- 27-13
119.001-1-11	St Lawrence Zinc Co LLC	100	100	100	0	720	1			1- 27-14
119.001-1-12	St Lawrence Zinc Co LLC	20,775	20,775	20,775	0	720	1			1- 43- 8.2
119.001-1-18./1	St Lawrence Zinc Co LLC	2,500	0	2,500	0	720	1			1- 55-13/1
133.002-2-30.1	St Louis, Christopher	5,100	5,100	5,100	0	314	1			
76.083-1-14	St Onge, Charles W.	8,600	8,600	8,600	0	311	1			1- 48- 3
76.083-1-17	St Onge, Charles W.	131,000	45,400	131,000	0	210	1			1- 22-15
90.002-4-5.2	St. Amour, Darleen	26,880	9,500	26,880	0	270	1			
104.003-1-1.12	Stafford, Thomas J.	14,800	2,000	14,800	0	312	1			
104.003-1-21	Stafford, Thomas J.	83,000	4,400	83,000	0	210	1			1- 57- 5
104.001-2-9	Steinbrook, Donna J.	5,000	5,000	5,000	0	314	1			1- 11-11
119.001-2-16.1	Sterling, Yvonne	54,000	27,300	54,000	0	210	1			1- 32- 5
90.035-1-38	Stevens, Richard W. Jr..	135,000	30,000	135,000	0	210	1			1- 38-11.1
90.035-1-43	Stevens, Richard W. Jr..	1,000	1,000	1,000	0	314	1			
89.004-2-15	Stiles, Joel H.	58,000	5,800	58,000	0	210	1			1- 8-15
118.004-2-11	Stockton, Lorie	48,900	15,200	48,900	0	240	1			1- 5-15
120.001-4-3	Stone, Brian T.	160,000	18,000	160,000	0	240	1			1- 23-15
119.004-1-11.1	Stone, Bryan R.	65,000	18,900	65,000	0	240	1			1- 65- 1
90.027-2-31	Stone, Dana E.	130,000	8,800	130,000	0	210	1			1- 63-11
104.002-1-31	Stone, Ivan Jr.	20,000	7,700	20,000	0	210	1			1- 68- 3.2
103.002-2-1.2	Stone, James	107,000	8,500	107,000	0	210	1			1- 45- 4.12
105.001-1-3	Stone, Jeffrey S.	172,000	56,555	172,000	0	210	1			1- 27- 9
104.004-1-52.11	Stone, Kenneth L.	63,000	8,500	63,000	0	270	1			1- 2-14
119.004-2-25.111	Stone, Martin F.	60,000	7,200	60,000	0	210	1			1- 64- 6.11
119.002-2-13	Stowe, David	3,700	3,700	3,700	0	910	1			1- 63-14

Parcel Id	Name	2019	2020		Res Pct	Prp CIs	O C	R S	T C	Account Nbr
		Total Av	Land Av	Total Av						
90.004-1-34.2	Stowe, Stephen	9,600	9,600	9,600	0	314	1			1- 64- 1.4
90.004-2-3.1	Strader, Victoria G.	75,000	8,200	75,000	0	210	1			1- 52- 6.1
119.004-1-19	Stratton, Donald E.	4,700	4,700	4,700	0	314	1			
119.004-1-18	Stratton, Duane F (LU)	53,000	17,100	53,000	0	270	1			
119.004-2-18.11	Stratton, Russell	57,000	29,700	57,000	0	240	1			1- 64- 8.1
119.004-1-23	Stratton, Steven G (LU)	36,000	17,100	59,500	0	280	1			
90.004-1-82	Strazynski, Vincent	8,400	8,400	8,400	0	322	1			
104.001-1-1	Streit, Clay S.	56,000	12,400	56,000	0	240	1			1- 39-15
104.001-1-14.21	Streit, Clifford (LU)	118,500	9,400	118,500	0	210	1			
119.003-1-30	Streit, Craig M.	125,000	11,100	125,000	0	210	1			
90.002-3-24	Sullivan, Anthony James	80,000	11,800	80,000	0	260	W 1			1- 64-10
119.001-2-2.12	Sullivan, James R. Sr..	28,000	17,100	28,000	0	260	1			
119.001-2-3	Sullivan, James R & etal	16,300	16,300	16,300	0	321	1			1- 6-14
90.028-3-27	Sullivan, Kathleen	60,000	18,000	60,000	0	260	1			1- 64-13
105.003-7-11.2	Sunderland, Jeffrey L.	90,000	14,800	90,000	0	270	1			1- 28- 6.14
76.076-1-21	Sussman, Janet	173,500	13,200	173,500	0	210	1			1- 75-12
103.004-2-2.2	Sutherland, Scott M (LU)	83,000	8,600	83,000	0	210	1			1- 45- 3.12
76.004-3-6.2	Sutiiff, Lyndon J.	3,500	3,500	3,500	0	314	1			
76.004-3-6.112	Sutiiff, Lyndon J.	13,900	13,900	13,900	0	322	1			
76.083-1-26	Sutiiff, Matthew J.	139,500	11,800	139,500	0	210	1			1- 51-15.2
76.004-4-7	Swan, Leola	45,000	5,800	45,000	0	210	1			1- 64-14
105.001-1-19	Sweeney, John	5,800	5,800	5,800	0	314	1			
105.003-7-1	Sweeney, John	116,000	7,500	116,000	0	210	1			1- 9- 4
90.002-3-43	Szot, Jeffrey A.	162,000	76,600	162,000	0	210	W 1			1- 74- 9.12
119.002-2-38	Tabacaru, Lorenz (LU)	8,300	8,300	14,300	0	210	1			
76.084-3-4	Tan, Chee Keong	183,000	10,200	183,000	0	210	1			
119.004-1-11.2	Tapke, Edward D.	1,200	1,200	1,200	0	311	1			
90.003-1-20.1	Tarbox, Bruce James	48,000	8,600	48,000	0	210	1			1- 3- 5
90.003-1-15.12	Tarbox, Stacey A.	40,000	10,000	40,000	0	270	1			
104.004-1-11.1	Tardif, Matthew R.	103,000	23,100	103,000	0	240	1			1- 56- 2
104.004-1-48	Taylor, Charles	12,000	6,600	12,000	0	260	1			1- 41- 7.2
118.002-3-3.11	Taylor, David G.	142,000	74,100	142,000	0	112	1			1- 65- 3.1
119.004-1-5.2	Taylor, Kendall	98,000	11,800	98,000	0	210	1			
119.004-1-5.12	Taylor, Kendall	17,300	17,300	17,300	0	322	1			
119.004-1-2.2	Taylor, Kendall F.	4,770	4,770	4,770	0	910	1			
119.004-1-5.11	Taylor, Kendall F.	14,900	14,900	14,900	0	120	1			1- 59-10
119.004-1-6	Taylor, Kendall F.	10,000	1,700	10,000	0	312	1			1- 59-15
Page Totals	Parcels		37	2,242,170	544,970	2,271,670				

Parcel Id	Name	2019	2020		Res Pct	Prp CIs	O C	R S	T C	Account Nbr
		Total Av	Land Av	Total Av						
90.003-1-27	Taylor, Robert J (LU)	84,000	9,300	84,000	0	240	1			1- 65- 5
76.084-3-12	Tejera, Paul M.	6,400	10,000	132,300	0	210	1			
90.002-2-24	Tessier, Chad A.	215,000	20,200	215,000	0	210	1			
90.035-1-40	Testani, Muriel (LU)	101,900	29,100	101,900	0	260	W 1			1- 36- 4.1
90.002-3-15	Theis, Thomas L.	165,000	20,400	165,000	0	260	W 1			1- 65- 6
103.002-2-1.12	Theisen, Gordon S.	122,500	11,000	122,500	0	210	1			
76.083-1-31	Theisen, Mary H. (TRUST)	175,000	23,200	175,000	0	210	1			1- 51-15.13
90.028-2-1	Theobald-Quinn, Mittie Lou	8,500	8,500	8,500	0	311	1			1- 65-13
90.002-3-29	Thew, Spencer	128,500	61,200	128,500	0	210	W 1			1- 9- 3
90.002-3-35.1	Thew, Spencer	124,500	10,800	124,500	0	210	1			1- 19- 4
90.002-3-42	Thew, Spencer	28,400	28,400	28,400	0	322	W 1			
90.002-3-19.11	Thew, Spencer F.	3,800	3,800	3,800	0	311	1			1- 46-11
90.002-3-27	Thew, Spencer F.	30,000	30,000	30,000	0	314	W 1			1- 45- 2
90.002-3-30.112	Thew, Spencer F.	12,300	12,300	12,300	0	314	1			
90.002-3-33	Thew, Spencer F.	1,200	1,200	1,200	0	910	1			1- 31- 3
90.004-2-8	Thew, Spencer F.	6,800	6,800	6,800	0	323	1			1- 31- 2.1
90.004-2-11	Thivierge, Brian	18,000	7,200	18,000	0	312	1			1- 60- 7
90.004-2-12	Thivierge, Brian	134,000	8,200	134,000	0	210	1			1- 60- 6
104.003-1-13	Thivierge, Lee C (LU)	15,900	15,900	15,900	0	321	1			1- 7- 5
119.001-1-7	Thivierge, Lee C (LU)	8,500	8,500	8,500	0	910	1			1- 7- 7
105.001-1-5.41	Thomas, Bing W & Elizabeth	3,300	3,300	3,300	0	314	1			1- 66-11.12
118.002-3-17.1	Thomas, Christopher R.	89,700	10,400	89,700	0	210	1			1- 24-14.1
104.004-1-64	Thomas, Garrett J.		10,800	63,300	0	210	1			1- 66- 8.11
104.004-1-65	Thomas, Garrett J.		47,070	47,070	0	910	1			
105.001-1-7.12	Thomas, Jason R.	222,000	25,800	222,000	0	240	1			
* 104.004-1-16.111	Thomas, Jerry J (LU)	47,130	47,130	47,130	0	910	1			1- 66- 8.11
105.001-1-13	Thomas, Jerry J (LU)	120,000	9,900	120,000	0	210	1			1- 66-10.2
105.001-1-5.3	Thomas, Joseph W (LU)	6,400	6,400	6,400	0	322	1			1- 66-11.3
105.001-1-5.11	Thomas, Joseph W (LU)	82,000	12,300	82,000	0	270	1			1- 66-11.11
105.003-7-12	Thomas, Kevin	9,400	9,400	9,400	0	322	1			1- 66-8.12
90.004-1-30.112	Thomas, Kevin W.	100,000	9,100	100,000	0	210	1			1-49-10.112
103.004-2-46	Thomas, Michelle	62,000	7,800	82,000	0	210	1			1- 21- 5
104.001-2-28	Thomas, Neil	15,600	15,600	15,600	0	105	1			1- 52-14
104.002-1-7	Thomas, Neil W.	13,300	13,300	13,300	0	910	1			1- 66- 2
104.003-1-3	Thomas, Neil W.	139,000	48,900	139,000	0	112	1			1- 66- 5
104.003-1-12	Thomas, Neil W.	10,000	10,000	10,000	0	910	1			1- 66- 4
104.003-1-23	Thomas, Neil W.	40,000	6,000	40,000	0	210	1			1- 66-14

Parcel Id	Name	2019	2020		Res Pct	Prp Cls	O C	R S	T C	Account Nbr
		Total Av	Land Av	Total Av						
104.003-1-25	Thomas, Neil W.	66,800	66,800	66,800	0	105	1			1- 66- 3
104.003-1-27	Thomas, Neil W.	94,100	43,500	94,100	0	112	1			1- 76- 6
105.001-1-6.1	Thomas, Orin B (LU)	129,000	9,300	129,000	0	210	1			1- 67- 2
104.004-1-16.21	Thomas, Robert J.	9,300	13,000	63,000	0	312	1			1-66-8.2
104.004-1-16.22	Thomas, Robert J.	9,400	9,400	9,400	0	321	1			
105.001-1-5.21	Thomas, Torey	152,200	31,100	152,200	0	240	1			1- 66-11.2
104.002-1-16	Thomas, Torey S.	19,900	19,900	19,900	0	105	1			1- 66- 7
104.002-1-18	Thomas, Torey S.	22,900	22,900	22,900	0	322	1			1- 14- 7
90.002-5-12	Thompson, Bower A (LU)	155,500	10,200	155,500	0	210	1			1- 53- 4.3
76.084-2-5	Thompson, Christian S.	111,000	8,000	111,000	0	210	1			1- 15-12
119.002-2-12.1	Thompson, Daniel B.	27,000	9,000	27,000	0	260	1			1- 34- 4.1
119.002-2-15	Thompson, Daniel B.	96,000	34,900	96,000	0	240	1			1- 12- 2
90.002-5-10	Thompson, Donald D.	141,000	9,900	141,000	0	210	1			
90.002-5-9	Thompson, Donald D (LU)	6,900	6,900	6,900	0	311	1			
133.002-2-3.1	Thompson, John H.	72,800	8,500	72,800	0	240	1			1- 16- 5
103.004-2-25.1	Thompson, Scott J.	9,600	9,600	9,600	0	323	1			1- 42- 3
90.004-1-30.12	Thompson, Tracey L.	156,000	10,100	156,000	0	210	1			1-49-10.12
76.076-1-7	Thornton, Shawn M.	55,500	7,500	55,500	0	210	1			1- 30-12
555.007-26-1.2	Time Warner - North Region	30,934	0	29,273	0	869	5			5- 78- 7.2
666.021-26-1.2	Time Warner - North Region	9,600	0	9,600	0	835	6			6- 99-11.2
666.021-26-1.1	Time Warner - North Region	3,200	0	3,200	0	835	6			6- 99-11.1
555.007-26-1.1	Time Warner -North Region	10,311	0	9,758	0	869	5			5- 78- 7.1
118.004-3-10	Tobin, Audrey J.	54,600	8,600	54,600	0	210	1			1- 17-16
90.002-2-9	Todd, Benjamin	180,000	20,500	180,000	0	210	1			1-55-1.4
103.004-2-12	Todd, Keith	25,000	21,700	25,000	0	312	1			1- 67- 9.1
103.004-2-27	Todd, Keith	82,000	82,000	82,000	0	321	1			1- 67-10
103.004-2-5.1	Todd, Keith F.	6,400	6,400	6,400	0	314	1			1- 67- 9.3
104.001-2-13	Town, Blanche E.	78,800	4,300	78,800	0	210	1			1- 30- 7
76.004-4-43.2	Town of Pierrepont	4,000	4,000	4,000	0	340	8			
76.004-5-2.1	Town Of Pierrepont	95,000	16,200	95,000	0	682	8			8- 82- 1
76.084-1-16.2	Town of Pierrepont	15,000	4,900	15,000	0	591	8			
90.003-1-5	Town Of Pierrepont	19,600	19,600	19,600	0	852	8			8- 81-12
90.003-1-13.132	Town of Pierrepont	4,400	4,400	4,400	0	314	8			
90.004-1-49	Town Of Pierrepont	1,000	1,000	1,000	0	695	8			8- 81-15
104.003-1-5	Town Of Pierrepont	75,000	4,400	75,000	0	651	8			8- 80- 2
104.003-1-6	Town Of Pierrepont	6,400	6,400	6,400	0	321	8			1- 16-10
104.003-1-7	Town Of Pierrepont	6,400	6,400	6,400	0	321	8			1- 16- 9

Parcel Id	Name	2019	2020		Res Pct	Prp Cls	O C	R S	T C	Account Nbr
		Total Av	Land Av	Total Av						
104.003-2-30	Town Of Pierrepont	80,000	26,000	80,000	0	682	8			8- 82- 2
104.056-1-13	Town of Pierrepont	45,000	4,800	45,000	0	680	8			8- 80- 7
104.056-1-14	Town Of Pierrepont	100,000	2,300	100,000	0	652	8			8- 80- 1
104.056-1-19	Town of Pierrepont	4,500	4,500	4,500	0	321	8			8- 81-14
119.002-1-22	Town of Pierrepont	2,500	2,500	2,500	0	323	8			
90.002-2-3.2	Town Of Potsdam	100,000	26,700	100,000	0	560	8			1- 53-14.2
90.051-1-7	TPT Rentals, LLC	350,000	42,000	350,000	0	416	W 1			1- 71- 8.1
90.051-1-14	TPT Rentals, LLC	3,400	3,400	3,400	0	314	1			1- 71- 8.2
103.004-2-14.1	Tracy, Donald J.	70,000	17,400	70,000	0	240	1			1- 39-14.1
90.002-2-40	Trainer, Connie A.	298,000	55,100	298,000	0	210	W 1			1- 55-1.21
76.083-1-1	Trejos, George H.	97,000	11,500	97,000	0	210	1			1- 53-10
105.001-1-9	Trimm, Christopher R.	600	600	600	0	314	1			1- 66-12
104.002-1-15	Trimm, James A. Jr.	135,000	19,300	135,000	0	210	1			1- 67-13
104.002-1-20.21	Trimm, Joseph	38,000	13,700	38,000	0	270	1			1- 27-11.2
90.002-3-12	Trivilino, Joan M.	114,000	30,600	114,000	0	210	W 1			1- 14- 4
90.003-1-51.21	Truax, Meleta	111,000	9,500	111,000	0	210	1			
104.002-1-8.1	Tucker, Eugene C.	5,500	5,500	5,500	0	314	1			1- 68- 1.1
133.002-2-17.2	Tulip, Brian K.	148,000	10,850	148,000	0	210	1			
133.002-2-17.1	Tulip, Keith R.	95,600	28,550	95,600	74	240	1			1- 32- 1.2
118.002-2-1.12	Tupper, Allen K.	22,100	22,100	22,100	0	910	1			
118.002-3-21.1	Tupper, Allen K.	124,175	9,700	124,175	0	210	1			1- 44- 3
104.002-1-30.11	Tupper, Andrew J.	200,200	38,200	223,800	92	280	1			1- 68- 3.1
104.003-2-31	Tupper, Charles	112,500	9,800	112,500	0	210	1			9-999-49
104.001-2-19	Tupper, Charles G & etal	13,400	13,400	13,400	0	105	1			1- 68- 8
118.004-3-13	Tupper, Harvey G (LU)	63,500	30,800	63,500	0	240	1			1- 68- 5
118.004-3-11	Tupper, James O.	63,000	8,100	63,000	0	210	1			1- 17-14
104.004-1-1.1	Tupper, Kenneth G (LU)	166,000	45,600	166,000	0	113	1			1- 68- 6
104.003-2-28.111	Tupper, Kevin J.	100,000	34,500	100,000	0	240	1			1- 68- 7
104.004-1-1.2	Tupper, Sharon J.	94,100	8,900	94,100	0	210	1			
118.002-3-25.1	Tupper-Losey, Charlotte	126,000	22,000	126,000	0	416	1			
90.002-3-14	Turbett, James Patrick	162,000	36,700	162,000	0	210	W 1			1- 11- 1
119.002-2-27	Tynan, Sherry	7,800	7,800	7,800	0	314	1			1- 10- 4
134.001-1-5	Tynon, Garrison	15,000	4,100	15,000	0	260	1			1- 69- 1
119.001-1-13	Tynon, Kenneth J.	73,000	22,900	73,000	0	260	1			1- 43- 8.12
104.056-1-15	Union Church	60,000	3,600	60,000	0	620	8			8- 80-15
90.004-1-26.2	United Cerebral Palsy Assc.	120,000	9,800	120,000	0	210	8			1- 1- 5.1
76.004-4-27	Upstone Materials Inc.	35,000	35,000	35,000	0	321	1			1- 25-12

Parcel Id	Name	2019	2020		Res Pct	Prp Cls	O C	R S	T C	Account Nbr
		Total Av	Land Av	Total Av						
76.004-4-28	Upstone Materials Inc.	7,000	7,000	7,000	0	720	1			1- 5- 6
90.004-1-18.3	Vaccaro, Anthony	180,000	12,800	180,000	0	210	1			1- 22- 3.3
119.001-2-21.1	Van Brocklin, Arnold	50,400	13,100	50,400	0	240	1			1- 12- 1
119.004-2-32	Van Brocklin, Chad	400	400	400	0	314	1			
119.004-2-29	Van Brocklin, Chad R.	117,000	12,900	139,100	0	210	1			1- 18-11.2
90.002-3-32	Van Brocklin, Ronald	108,700	36,800	108,700	0	210	W 1			1- 60- 3
104.004-1-37.21	Van De Water, Thomas	127,000	58,400	127,000	0	210	1			1- 25-3.2
104.004-1-39.1	Van de Water, Thomas B.	9,200	9,200	9,200	0	323	1			1- 70- 6
104.004-1-39.2	Van de Water, Thomas B.	5,100	5,100	5,100	0	314	1			
104.001-2-11.22	Van Epps Proctor Family Trust	4,400	4,400	4,400	0	314	1			1- 68- 9.22
104.001-2-12	Van Epps Proctor Family Trust	107,000	8,500	107,000	0	210	1			1- 69-13
104.001-2-41.2	Van Epps Proctor Family Trust	400	400	400	0	314	1			
76.084-1-5	Van Vleet, Philip C.	75,000	7,600	75,000	0	483	1			1- 66-15
119.001-2-16.2	VanBrocklin, Arnold	1,000	1,000	1,000	0	311	1			
119.001-2-17	Vanbrocklin, Arnold	58,000	7,600	58,000	0	270	1			1- 69- 7.2
119.001-2-18	VanBrocklin, Arnold G.	35,000	5,600	35,000	0	210	1			1- 53- 5
119.001-2-20.11	VanBrocklin, Arnold G.	125,000	47,400	125,000	0	240	1			1- 69- 7.1
134.002-1-4	VanBrocklin, Chad R.	50,000	42,800	50,000	0	910	1			1- 69- 9
119.004-2-4.11	VanBrocklin, Fay (LU)	125,000	25,250	125,000	0	240	1			1- 69- 5
104.002-1-42	Vanderburg, Josephine	11,400	11,400	11,400	0	323	1			
90.027-2-7	Vangellow, Alexander M.	150,000	38,600	150,000	0	210	W 1			1- 59- 2
76.004-4-26	Varney, Frederick	61,000	7,200	61,000	0	210	1			1- 3- 2
76.084-2-3	Vaughn, Dale	79,000	6,400	79,000	0	210	1			1- 69-14
119.002-1-4	Vaughn, Dale	26,700	26,700	26,700	0	322	1			1- 69-15
76.084-2-4	Vaughn, Dale C.	50,000	2,700	50,000	0	483	1			1- 9-15
119.002-1-2	Vebber, Betty L.	27,500	27,500	27,500	0	910	1			1- 41-15
104.004-1-49	Vebber, James W.	5,300	5,300	5,300	0	314	1			1- 41- 8
104.004-1-55	Vebber, James W.	78,000	8,500	78,000	0	210	1			1- 70- 5
119.003-1-7	Vebber Rutledge, Nancy	6,500	6,500	6,500	0	321	1			1- 70- 8
555.008-26-1	Verizon New York Inc	40,188	0	41,359	0	866	5			5- 78- 1
555.008-26-2	Verizon New York Inc	18,578	0	19,138	0	866	5			5- 78- 2
555.008-26-3	Verizon New York Inc	8,097	0	8,341	0	866	5			5- 78- 3
555.008-26-4	Verizon New York Inc	46,694	0	48,120	0	866	5			5- 78- 4
670.000-9999-631.900/1881	Verizon New York Inc	105,721	0	105,721	0	836	6			6- 77- 2.1
670.000-9999-631.900/1882	Verizon New York Inc	121,680	0	121,680	0	836	6			6- 77- 2.4
670.000-9999-631.900/1883	Verizon New York Inc	15,116	0	15,116	0	836	6			6- 77- 2.5
670.000-9999-631.900/1884	Verizon New York Inc	43,698	0	43,698	0	836	6			6- 77- 2.6

Parcel Id	Name	2019	2020		Res Pct	Prp CIs	O C	R S	R S	T C	Account Nbr
		Total Av	Land Av	Total Av							
90.035-1-33	Vienneau, Lloyd	169,000	76,800	169,000	0	210	W	1			1- 20-15.1
118.002-2-5.1	Village of Canton	40,800	40,800	40,800	0	822		6			
118.002-2-9.1	Village of Canton	33,200	33,200	33,200	0	822		6			1- 70-10
118.002-3-1	Village Of Canton	23,800	23,800	23,800	0	822		6			1- 71- 1
118.002-3-20	Village Of Canton	2,050	2,050	2,050	0	822		6			1- 71-10
118.002-3-21.2	Village of Canton	9,000	9,000	9,000	0	314		1			
118.004-3-1	Village of Canton	27,000	27,000	27,000	0	822		6			
118.004-3-34	Village of Canton	8,000	8,000	8,000	0	822		6			
670.000-9999-206.600/1003	Village of Canton	7,546	0	7,546	0	822		6			
670.000-9999-206.600/1013	Village of Canton	130,257	0	130,257	0	822		6			
670.000-9999-206.600/1023	Village of Canton	34,443	0	34,443	0	822		6			
670.000-9999-206.600/1033	Village of Canton	180,836	0	180,836	0	822		6			
670.000-9999-206.600/1043	Village of Canton	24,013	0	24,013	0	822		6			
670.000-9999-206.600/1053	Village of Canton	25,010	0	25,010	0	822		6			
670.000-9999-206.600/1063	Village of Canton	29,891	0	29,891	0	827		6			
670.000-9999-206.600/1883	Village of Canton	6,500	0	6,500	0	827		6			
670.000-9999-206.600/1884	Village of Canton	14,911	0	14,911	0	827		6			
90.002-1-2.1	Vivlamore, William S.	35,500	35,500	35,500	0	910		1			1- 10-12
90.004-1-9	Wagner, Joshua (LC)	45,000	5,800	45,000	0	210		1			1- 63- 2
90.004-2-10	Waite, David A.	51,000	6,500	51,000	0	210		1			1- 71-14
90.004-2-26	Waite, William	75,000	6,900	36,000	0	210		1			1- 72-10
76.083-1-27	Wali, Syed A.	105,000	8,800	105,000	0	210		1			1- 39- 2
103.004-2-21.2	Walker, David	7,400	7,400	7,400	0	314		1			
119.001-2-23	Wallace, Guy	45,000	30,600	45,000	0	240		1			1- 43- 5.2
119.002-1-9	Wallace, Guy R.	10,600	10,600	10,600	0	910		1			1- 43- 6.94
119.004-1-16	Wallace, Guy R.	14,500	14,500	14,500	0	910		1			1- 43- 6.95
119.002-1-10.22	Wallace, Joanne L.	68,000	12,700	68,000	0	210		1			
76.076-1-12	Wallace, Scott M.	144,000	10,300	144,000	0	210		1			1- 58-13
119.001-1-17.3	Walrath, Lyman	15,000	8,200	15,000	0	270		1			
103.004-2-25.3	Walrich, Ted W.	4,000	4,000	4,000	0	323		1			
104.002-1-8.2	Walrich Family Trust	262,000	47,700	262,000	0	240		1			1- 68- 1.2
119.003-1-1	Walter, Harry R.	91,500	37,600	91,500	67	113		1			1- 48- 9
91.001-5-22.1	Ward, Carl Jr.	107,500	12,500	107,500	0	210		1			1- 72- 3
90.004-1-12	Ward, Charles L.	97,000	8,500	97,000	0	210		1			1- 72- 4
90.004-1-27	Ward, Danny	62,000	8,100	62,000	0	210		1			1- 62-10
90.004-1-69	Ward, Danny L.	6,700	6,700	6,700	0	314		1			
76.076-1-6	Ward, Michael K.	29,000	10,200	29,000	0	270		1			1- 42- 7
Page Totals	Parcels		37	2,041,957		513,750		2,002,957			

Parcel Id	Name	2019	2020		Res Pct	Prp Cls	O C	R S S	T C	Account Nbr
		Total Av	Land Av	Total Av						
91.001-5-27.1	Ward, Michael K.	220,000	12,230	220,000	0	210	1			
104.001-3-2.12	Warner, Donald C. II.	4,000	4,000	4,000	0	311	1			
104.001-3-3	Warner, Donald C. II.	6,800	6,800	6,800	0	322	1			
104.002-1-37.2	Warner, Donald C. II.	126,000	9,000	126,000	0	210	1			
119.003-1-20	Warner-Cole, M. Ada W. (LU)	53,000	20,700	53,000	0	270	1			1- 61-14
90.028-1-26	Waterson, Jeanine	120,000	22,900	120,000	0	210	1			1- 41- 2
90.028-3-19	Watson, Gloria (LU)	45,000	18,700	45,000	0	260	1			1- 72- 7
119.002-3-7	Watson, Terry	47,500	30,800	47,500	0	260	1			
90.001-2-5.112	Weaver, Freddie G.	93,000	3,000	93,000	0	210	1			
90.004-1-5.2	Weaver, Tony R.	108,500	8,100	108,500	0	210	1			1- 49- 4.2
103.002-2-5	Webb, Michael	24,700	24,700	24,700	0	910	1			1- 24-12
103.002-2-6.1	Webb, Michael	85,000	30,300	85,000	0	240	1			1- 24-11.1
76.004-3-3.111	Weegar, Robert F.	127,000	12,500	127,000	0	240	1			1- 33-14.11
* 76.004-3-5.1	Weegar, Robert F.	94,500	16,300	94,500	0	240	1			1- 33-15
76.004-3-5.11	Weegar, Robert F.		15,425	94,500	0	240	1			1- 33-15
76.004-4-3.112	Weegar, Robert F.	10,000	10,000	10,000	0	322	1			
104.002-1-39.2	Welch, Douglas	95,000	19,300	95,000	0	240	1			1- 69-11.12
90.043-1-7	Weller, Terry L.	85,000	28,900	85,000	0	260	1			1- 53-11
91.003-1-20.1	Whalen, Anna M.	30,000	8,400	30,000	0	210	1			1- 73- 3
91.003-1-20.41	Whalen, Raymond J.	9,000	9,000	9,000	0	322	1			
91.003-1-2.121	Whalen, William P.	94,860	13,560	94,860	0	210	1			
76.076-1-17.1	Wheeler, Alexander L.	40,000	4,500	40,000	0	210	1			1- 75- 5
76.004-4-3.12	Wheeler, Robert C. Jr..	30,000	10,200	30,000	0	270	1			
118.004-2-25.1	Whisher, Jeffrey T.	12,900	12,900	12,900	0	322	1			9-999-99
119.001-2-19.1	Whitcomb, Elbert	117,000	8,200	117,000	0	210	1			1- 73- 7
89.004-2-14.2	Whitehill, Melinda	93,800	8,900	93,800	0	210	1			
105.003-7-8.21	Whitman, Freda M (LU)	144,200	9,100	144,200	0	210	1			1- 28- 4.2
105.003-7-15.11	Whitman, Michael Duane	10,800	10,800	10,800	0	323	1			
89.004-2-10.1	Whitman, Thomas H.	122,500	2,000	122,500	0	210	1			1- 50- 8
90.003-1-46.2	Whitman, Thomas H.	9,000	5,300	9,000	0	312	1			
104.004-1-17	Whitman, Walter D.	80,000	8,500	80,000	0	210	1			1- 73-12
120.001-4-14.2	Whitmarsh, Joshua	165,000	18,000	165,000	0	240	1			1- 28- 7.2
90.002-1-3	Wijatkowski, Adam	11,400	3,200	11,400	0	260	1			1- 74- 6
76.004-4-31.1	Wilcox, Marcy L.	80,500	13,700	80,500	0	210	1			1- 28- 2
90.003-1-41.212	Wildman, James W.	30,000	8,400	30,000	0	270	1			
90.043-1-28	Williams, Daniel R.	71,500	3,100	71,500	0	210	1			1- 38- 7
119.002-2-11.13	Williams, Scott T.	85,900	9,600	85,900	0	270	1			

Page Totals

Parcels

36

2,488,860

444,715

2,583,360

Parcel Id	Name	2019	2020		Res Pct	Prp Cls	O C	R S	T C	Account Nbr
		Total Av	Land Av	Total Av						
76.084-2-15	Williams Revocable Trust	94,000	9,700	94,000	0	210	1			1- 74- 4
90.004-1-37	Wilmart, Neil	95,500	8,200	95,500	0	210	1			1- 74- 7
90.004-1-30.412	Wilson, Dannie	133,500	11,100	133,500	0	210	1			
90.027-2-18	Wilson, Darren J.	190,000	9,500	190,000	0	210	1			1- 29-14.13
134.001-1-24	Winzenried, Ryan A.	47,600	47,600	47,600	0	910	1			1- 7- 6
76.084-1-8.1	Wolf, David L.	87,000	10,300	87,000	0	210	1			1- 15- 4
90.004-1-45	Wolf, Diane L (LU)	155,000	16,100	155,000	0	210	1			1- 21- 6
118.004-2-26	Wolfe, Gerald H.	49,000	27,400	49,000	0	240	1			1- 19-14.1
90.028-1-25	Wood, Jane Lee	55,000	18,200	55,000	0	260	1			1- 60- 8
118.002-2-17	Wood, Nancy A.	65,000	24,700	65,000	0	240	1			
119.003-1-26	Wood, Wallace S (LU)	83,800	67,800	83,800	0	312	1			1- 45- 6
* 104.004-1-57.2	Woolworth, Beth		1	1	0	314	1			
* 104.004-1-58	Woolworth, Beth	85,000	5,800	85,000	0	210	1			1- 45-13
104.004-1-58.1	Woolworth, Beth		8,600	87,800	0	210	1			1- 45-13
104.002-1-44.12	Wounded Warriors		30,195	30,195	0	322	1			
90.035-1-25.1	Wriedt, Mario	185,000	11,500	185,000	0	210	1			1-66-9.25
90.004-2-13	Wright, Arnold F (LU)	150,000	9,700	150,000	90	432	1			1- 74-13
105.001-1-14.1	Wright, Christopher J.	65,000	8,600	65,000	0	210	1			1- 66-13.1
104.001-1-23	Wright, Debra J.	25,000	8,400	25,000	0	210	1			
103.002-2-11	Wright, Dennis	100	100	100	0	314	1			1- 50-11.2
104.001-1-12.112	Wright, Dennis	36,000	18,800	36,000	0	210	1			
134.002-1-7	Wright, Eric	52,500	33,800	52,500	0	260	1			1- 33-11
104.002-1-11.11	Wright, Janet A.	53,500	8,600	53,500	0	210	1			1- 75- 1
118.002-3-18.122	Wright, Loran W.	60,500	8,700	60,500	0	270	1			
104.002-1-11.132	Wright, Michael	25,800	8,000	25,800	0	270	1			
76.084-2-18	Wright, Nancy	77,000	5,700	77,000	0	210	1			1- 53-15
104.002-1-11.2	Wright, Patrick M. Jr..	2,500	2,500	2,500	0	910	1			
104.002-1-11.131	Wright, Patrick M. Jr..	70,200	19,300	70,200	0	270	1			
90.004-2-16.2	Wright, Timothy A.	6,400	4,400	6,400	0	312	1			
103.002-2-10	Wright (Estate), Evelyn	67,300	7,300	67,300	0	271	1			1- 50-11.1
103.002-2-4.2	Wyckoff, Peter	144,000	18,100	144,000	0	240	1			1- 26-15.2
103.002-2-14.221	Wyckoff, Peter B.	21,400	21,400	21,400	0	322	1			
90.002-2-39	Yang, Yang	221,000	56,600	221,000	0	210	W 1			1- 55- 1.3
90.002-3-18	Yette, Gerald	14,250	5,500	14,250	0	270	W 1			1- 75- 2
104.004-1-24	YIOS Trust	140,000	55,400	140,000	0	240	1			1- 71-12
90.028-2-10.1	Young, Alan E.	8,000	3,800	8,000	0	312	1			1- 64-12.1
90.028-2-11	Young, Alan E.	2,300	2,300	2,300	0	311	1			1- 61-12

Parcel Id	Name	2019		2020		Res Pct	Prp Cls	O C	R S	T C	Account Nbr
		Total Av	Land Av	Total Av	Land Av						
90.028-2-12	Young, Alan E.	90,000	7,500	91,500		0	210		1		1- 67- 5
119.003-1-13.13	Young, Xann (LU)	14,000	8,900	14,000		0	312		1		
119.003-1-8.2	Yournno, Norma (LU)	51,250	51,250	51,250		0	323		1		
90.004-1-30.422	Yurack, Joseph W.	109,000	13,000	109,000		0	240		1		
90.004-1-48.2	Zehr, Kenton	210,100	50,000	210,100		0	240		1		
118.004-3-20	Zeller, Walter O.	5,000	5,000	5,000		0	311		1		1- 74-11
90.002-2-33	Zender, Carl J.	209,500	15,300	209,500		0	210		1		
104.001-2-11.1	Zock, Robert A. Jr.	140,000	55,600	140,000		0	240		1		1- 68- 9.1
104.001-2-15	Zock, Robert A. Jr.	10,000	200	10,000		0	312		1		8- 80- 6
90.035-3-11	Zolner, Robert R.	100,000	23,500	100,000		0	210	W	1		1- 65- 8
76.084-3-3	Zuchman, Alan	183,000	10,200	183,000		0	210		1		
91.001-5-27.2	Zvacek Joint Trust	280,000	17,450	280,000		0	210		1		
Town Totals	Parcels	1,885	159,813,382	33,515,798	162,066,265						
Town Grand Totals	Parcels	1,885	159,813,382	33,515,798	162,066,265						
Report Totals	Parcels	1,885	159,813,382	33,515,798	162,066,265						

Parcel Id	Name	2019	2020		Res Pct	Prp Cls	O C	R S	T C	Account Nbr
		Total Av	Land Av	Total Av						
76.004-3-1	Seymour, Murray	19,300	19,300	19,300	0	322	1			1- 51-15.12
76.004-3-2	James, Carson	103,500	8,600	103,500	0	210	1			1- 35-14
76.004-3-3.12	Martin, Christopher	132,000	8,600	132,000	0	210	1			1-33-14.12
76.004-3-3.13	Frank, Lauren	124,500	8,300	124,500	0	210	1			1-33-14.13
76.004-3-3.111	Weegar, Robert F.	127,000	12,500	127,000	0	240	1			1- 33-14.11
76.004-3-3.112	Giordano, Charles L.	102,000	8,700	102,000	0	270	1			
76.004-3-4	Collins, Christopher P.	94,200	6,100	94,200	0	210	1			1- 36- 1
* 76.004-3-5.1	Weegar, Robert F.	94,500	16,300	94,500	0	240	1			1- 33-15
76.004-3-5.2	Goliber, James M.	112,200	7,300	113,200	0	210	1			1-33-15
76.004-3-5.11	Weegar, Robert F.		15,425	94,500	0	240	1			1- 33-15
76.004-3-5.12	Hazen, Taylor Allen		10,300	21,300	0	312	1			
76.004-3-6.2	Sutliff, Lyndon J.	3,500	3,500	3,500	0	314	1			
76.004-3-6.111	Rogers, Jenica P.	115,000	11,400	115,000	0	210	1			1- 54-14
76.004-3-6.112	Sutliff, Lyndon J.	13,900	13,900	13,900	0	322	1			
76.004-4-1	Sachno, Helga M.	10,400	10,400	10,400	0	321	1			1- 20- 4
76.004-4-2	Demo, Katherine L (Etal)	6,000	6,000	6,000	0	321	1			1- 43-15
76.004-4-3.2	Schreer, Jason F.	500	500	500	0	311	1			1-15-11.132
76.004-4-3.12	Wheeler, Robert C. Jr..	30,000	10,200	30,000	0	270	1			
76.004-4-3.112	Weegar, Robert F.	10,000	10,000	10,000	0	322	1			
76.004-4-3.112/1	St Lawrence Seaway RSA	225,000	0	225,000	0	837	6			
76.004-4-4	Brown, Ronald V (LU)	104,000	5,700	104,000	0	210	1			1- 15-11.2
76.004-4-5	Potter, Nancy	40,000	5,700	40,000	0	270	1			1- 75- 6
76.004-4-6	Collins, Patrick J.	92,500	5,700	92,500	0	210	1			1- 15-11.12
76.004-4-7	Swan, Leola	45,000	5,800	45,000	0	210	1			1- 64-14
76.004-4-8	Rogers, Thomas M.	93,900	13,900	93,900	0	480	1			1- 15-11.14
76.004-4-9	Rogers, Thomas M.	225,000	8,900	225,000	0	416	1			1- 50- 3
76.004-4-10	Paige, Terry Lee	35,000	9,000	35,000	0	210	1			1- 24- 6
76.004-4-11.1	Scott, Kyle J.	50,000	8,400	50,000	0	270	1			1- 76-17
76.004-4-11.2	Huckle, Alan M.	450	450	450	0	314	1			
76.004-4-12.1	Peterson, Donald S.	170,000	10,300	170,000	0	210	1			1- 77- 3.1
76.004-4-12.21	Newvine, Robert P.	75,000	7,500	75,000	0	270	1			1-77-3.21
76.004-4-12.22	Crow, Brent M.	65,000	10,400	65,000	0	210	1			1- 77- 3.22
76.004-4-13	James, Donald R (LU)	115,000	10,200	115,000	0	210	1			1- 77- 3.62
76.004-4-15.1	Hayes, Daniel W.	119,000	10,200	119,000	0	210	1			1- 77- 3 PT
76.004-4-15.2	Greene, Michael F.	112,000	10,200	112,000	0	210	1			1- 77- 3 PT
76.004-4-16.1	Maroney, Nancy S.	65,000	8,500	75,000	0	210	1			6- 77- 3.64
76.004-4-17.11	Hosmer, Matthew	120,000	10,200	120,000	0	210	1			6- 77- 3.63

Page Totals

Parcels

36

2,755,850

312,075

2,882,650

Parcel Id	Name	2019	2020		Res Pct	Prp Cls	O C	R S	T C	Account Nbr
		Total Av	Land Av	Total Av						
76.004-4-19	St Lawrence Co NYSARC	95,000	10,200	95,000	0	210		8		1- 77- 3 PT
76.004-4-20.1/1	Niagara Mohawk Power Corp	150,000	0	150,000	0	872		6 R		6-77-5
76.004-4-20.11	Erie Boulevard Hydropower,L.P.	10,400,000	1,352,900	10,400,000	0	874		6 E		6- 77- 4.11
76.004-4-20.121	Newvine, Ellie Marie	7,800	7,800	7,800	0	314		1		
76.004-4-20.122	Newvine, Ellie M.	3,500	3,500	3,500	0	314		1		
76.004-4-21	Crosbie, Daniel P.	1,000	1,000	1,000	0	314		1		1- 75- 8
76.004-4-22	Isaman (f.k.a. Peck), Robin	17,300	17,300	17,300	0	910		1		1- 30-10
76.004-4-23.1	Sharlow, Anna	164,000	11,100	164,000	0	240		1		1- 11-15.1
76.004-4-23.2	Rovers, Christian M.	128,000	12,100	128,000	0	210		1		
76.004-4-25	Geidel, Henry A. III.	105,000	26,300	105,000	0	240		1		1- 25-13
76.004-4-26	Varney, Frederick	61,000	7,200	61,000	0	210		1		1- 3- 2
76.004-4-27	Upstone Materials Inc.	35,000	35,000	35,000	0	321		1		1- 25-12
76.004-4-28	Upstone Materials Inc.	7,000	7,000	7,000	0	720		1		1- 5- 6
76.004-4-29	Bruce, Lauren E.	70,700	10,600	70,700	0	210		1		1- 42- 6
76.004-4-31.1	Wilcox, Marcy L.	80,500	13,700	80,500	0	210		1		1- 28- 2
76.004-4-32	Charlson, Alan	22,000	10,200	22,000	0	270		1		1- 72-13
76.004-4-33.1	Amelotte, Jane B.	130,000	10,200	130,000	0	210		1		1- 2-11.11
76.004-4-33.2	Burgoyne, Donald G.	95,000	7,400	95,000	0	210		1		1- 2-11.12
76.004-4-34	Dumont, Chris A.	35,000	11,800	35,000	0	270		1		1- 49- 3
76.004-4-39	Dumont, Chris	6,400	6,400	6,400	0	323		1		1- 11- 6
76.004-4-41	Dumont, Chris	5,000	5,000	5,000	0	323		1		
76.004-4-42	Heindl, Joseph	600	600	600	0	314		1		
76.004-4-43.1	Collins, Gary P.	50,000	15,600	50,000	0	312		1		1-15-11.131
76.004-4-43.2	Town of Pierrepont	4,000	4,000	4,000	0	340		8		
76.004-4-43.3	Collins, Gary P.	2,200	2,200	2,200	0	323		1		
76.004-4-44	Eggleston, Michael L.	68,700	8,700	68,700	0	210		1		
76.004-5-1	Rexford, Mary B.	40,000	13,300	40,000	0	652		1		1- 22-13
76.004-5-2.1	Town Of Pierrepont	95,000	16,200	95,000	0	682		8		8- 82- 1
76.004-5-3	Rovers, Christian M.	4,500	4,500	4,500	0	314		1		1- 36- 6
76.004-5-5	Hannawa Falls Volunteer	16,000	16,000	16,000	0	682		8		1- 5- 3.2
76.076-1-1	Charleston, Jessica M.	75,000	8,500	75,000	0	210		1		1- 26-16
76.076-1-2	Helm, Maurice F.	500	500	500	0	432		1		1- 52- 1
76.076-1-3.1	Deon, Jason E.	59,000	6,700	59,000	0	210		1		1- 76- 3.1
76.076-1-3.2	Allen Michael Properties, LLC	55,000	5,900	55,000	0	210		1		1- 76- 3.2
76.076-1-4	Shea, Schyler J.	90,000	8,500	90,000	0	425		1		1- 17-11
76.076-1-5	Mellan, Thomas T.	36,000	7,200	36,000	0	210		1		1- 53- 3
76.076-1-6	Ward, Michael K.	29,000	10,200	29,000	0	270		1		1- 42- 7
Page Totals	Parcels		37	12,244,700	1,695,300					12,244,700

Parcel Id	Name	2019	2020		Res Pct	Prp CIs	O C	R S	T C	Account Nbr
		Total Av	Land Av	Total Av						
76.076-1-7	Thornton, Shawn M.	55,500	7,500	55,500	0	210	1			1- 30-12
76.076-1-8	Mellan, Thomas T.	5,000	5,000	5,000	0	311	1			1- 33- 6
76.076-1-9	Mellan, Thomas T.	61,000	7,100	61,000	0	210	1			1- 33- 5
76.076-1-10	Bercume, Jami E.	45,000	10,300	45,000	0	210	1			1- 58-14
76.076-1-11	Hennessey, Kevin P.	76,000	9,500	76,000	0	210	1			1- 27- 7
76.076-1-12	Wallace, Scott M.	144,000	10,300	144,000	0	210	1			1- 58-13
76.076-1-13	Manfred, Donald J & William G	87,280	7,280	87,280	0	220	1			1- 43-11
76.076-1-15.1	Robar, Frederick D. Sr.	75,000	5,900	75,000	0	230	1			1- 56-14
76.076-1-17.1	Wheeler, Alexander L.	40,000	4,500	40,000	0	210	1			1- 75- 5
76.076-1-18.1	Peets, Frederick C.	73,500	10,700	73,500	0	210	1			1- 75- 3
76.076-1-19	Corbett, James F.	97,500	9,400	97,500	0	210	1			1- 64- 2
76.076-1-20	Anderson-Howe, Lydia E.	83,000	7,000	83,000	0	210	1			1- 19- 8
76.076-1-21	Sussman, Janet	173,500	13,200	173,500	0	210	1			1- 75-12
76.076-1-22	Lucas, Gregory	108,000	11,200	108,000	0	210	1			1- 11-15.2
76.076-1-23	Randall, Steven E.	34,500	7,100	34,500	0	270	1			1- 75- 9
76.076-1-24	Boyea, Michael S.	74,000	10,000	74,000	0	210	1			1- 7- 8
76.076-1-25	Gilbert, Isaac	51,500	8,800	51,500	0	210	1			1- 48- 10.1
76.083-1-1	Trejos, George H.	97,000	11,500	97,000	0	210	1			1- 53-10
76.083-1-2	McCormick, Danny D. Sr..	125,000	8,200	125,000	0	210	1			1- 74- 3
76.083-1-3	Basham, Henry	84,800	8,200	84,800	0	210	1			1- 5- 1
76.083-1-5	Hannawa Volunteer Fire Dept	100,000	6,600	100,000	0	662	8			8- 81-13
76.083-1-6	Bartlett, John	28,200	7,500	28,200	0	270	1			1- 61- 5
76.083-1-7	Mitchell, Kenneth	20,000	3,900	20,000	0	270	1			1- 47- 7
76.083-1-8	Porter, Marie A.	20,000	6,600	20,000	0	270	1			1- 37- 1
76.083-1-9	Monette (Estate), Kathleen	23,000	8,400	23,000	0	270	1			1- 37- 2
76.083-1-10	Gilbert, Kevin M.	50,000	5,300	50,000	0	210	1			1- 14- 1
76.083-1-11	LaShomb, John F. Jr..	28,500	4,500	28,500	0	270	1			1- 14- 3
76.083-1-12	Kain, John	60,000	8,000	60,000	0	210	1			1- 76- 4
76.083-1-13	Lapointe, Wayne Jr.	42,000	8,300	42,000	0	270	1			1- 43-13
76.083-1-14	St Onge, Charles W.	8,600	8,600	8,600	0	311	1			1- 48- 3
76.083-1-15	Brown, Paul L.	81,000	6,400	81,000	0	411	1			1- 44- 8
76.083-1-16	Brown, Paul	168,500	55,400	168,500	0	210	W 1			1- 48- 4
76.083-1-17	St Onge, Charles W.	131,000	45,400	131,000	0	210	1			1- 22-15
76.083-1-18	Foster, Michael S.	99,500	27,000	99,500	0	210	W 1			1- 23-13
76.083-1-19	Partch, Richard E.	137,500	35,100	137,500	0	210	1			1- 28-14
76.083-1-21	New York State Park	6,600	6,600	6,600	0	961	8			1- 51-15.11
76.083-1-22	Brown, Richard	86,920	10,400	86,920	0	210	1			1- 48- 5
Page Totals	Parcels		37	2,682,400	426,680	2,682,400				

Parcel Id	Name	2019	2020		Res Pct	Prp Cls	O C	R S	T C	Account Nbr
		Total Av	Land Av	Total Av						
76.083-1-24.1	Lorenc, Jason	118,500	10,100	118,500	0	210	1			1- 69- 2
76.083-1-25	Herman, William E.	110,000	6,700	110,000	0	210	1			1- 71- 7
76.083-1-26	Sutiiff, Matthew J.	139,500	11,800	139,500	0	210	1			1- 51-15.2
76.083-1-27	Wali, Syed A.	105,000	8,800	105,000	0	210	1			1- 39- 2
76.083-1-28	O'Reilly, Theresa M.	64,500	7,100	64,500	0	210	1			1- 15-15
76.083-1-29	Selleck, Lauris E.	78,000	9,500	78,000	0	210	1			1- 59- 9
76.083-1-31	Theisen, Mary H. (TRUST)	175,000	23,200	175,000	0	210	1			1- 51-15.13
76.084-1-1.1	Betz, Edward A.	210,000	54,500	210,000	0	210	1			1- 76- 5.1
76.084-1-2	Giordano, Charles L.	190,000	5,500	190,000	0	482	1			1- 34- 8
76.084-1-3	Gilmore, William J (LU)	75,000	8,400	75,000	0	210	1			1- 46- 8
76.084-1-4	Corbett, Judith A.	90,000	7,800	90,000	0	210	1			1- 59- 3
76.084-1-5	Van Vleet, Philip C.	75,000	7,600	75,000	0	483	1			1- 66-15
76.084-1-6	Isaman (f.k.a. Peck), Robin	142,900	9,400	142,900	0	210	1			1- 30- 9
76.084-1-7.1	Snyder, Daniel	38,000	7,000	38,000	0	270	1			1- 12- 6
76.084-1-8.1	Wolf, David L.	87,000	10,300	87,000	0	210	1			1- 15- 4
76.084-1-9	Foster, Charles E.	127,000	7,400	127,000	0	210	1			1- 30-13
76.084-1-10	Foster, Charles E.	5,700	5,700	5,700	0	311	1			1- 30-14
76.084-1-11	Bonner-Murray, Richelle L.	75,500	8,700	75,500	0	210	1			1- 30- 8
76.084-1-12	Neale, Peter R.	65,000	9,600	65,000	0	210	1			1- 26- 4
76.084-1-13	Roda, Patrick	90,000	9,200	90,000	50	210	1			1- 26- 5
76.084-1-14	O'Hara, Heather A.	70,000	7,400	70,000	0	210	1			1- 58- 4
76.084-1-15.1	Austin, Edward J.	80,000	8,800	80,000	0	210	1			1- 13- 4
76.084-1-16.1	Helping Hands of Potsdam, Inc	43,500	4,900	43,500	0	620	8			8- 81- 3
76.084-1-16.2	Town of Pierrepont	15,000	4,900	15,000	0	591	8			
76.084-1-18	Busch, Gary D.	120,000	10,500	120,000	0	411	1			1- 80-13
76.084-1-19	Snyder (Estate), Eugene M.	58,500	10,800	58,500	0	210	1			1- 62-11
76.084-2-1.11	Burrows, Ann M.	139,500	41,000	139,500	0	210	1			1- 47- 6
76.084-2-2	Hamilton, James L.	73,000	5,800	73,000	0	210	1			1- 21- 2
76.084-2-3	Vaughn, Dale	79,000	6,400	79,000	0	210	1			1- 69-14
76.084-2-4	Vaughn, Dale C.	50,000	2,700	50,000	0	483	1			1- 9-15
76.084-2-5	Thompson, Christian S.	111,000	8,000	111,000	0	210	1			1- 15-12
76.084-2-6	Shimmel, Gordon	97,500	6,800	97,500	0	210	1			1- 60-13
76.084-2-7	Driscoll, Elaine M.	80,000	3,400	80,000	0	210	1			1- 56- 8
76.084-2-8	Busch, Gary D.	79,000	3,700	79,000	0	210	1			1- 68-15
76.084-2-9	Busch, Gary D.	80,000	5,400	80,000	0	210	1			1- 62- 9
76.084-2-10	Snyder, Sr., Donald L (LU)	85,000	7,800	85,000	0	210	1			1- 62-13
76.084-2-11	Pickering, Gary F.	85,000	9,500	89,700	0	210	1			1- 44- 1
Page Totals	Parcels		37	3,407,600	376,100	3,412,300				

Parcel Id	Name	2019	2020		Res Pct	Prp Cls	O C	R S	T C	Account Nbr
		Total Av	Land Av	Total Av						
76.084-2-12	McCormick, Dahl	65,000	5,300	65,000	0	210	1			1- 45- 7
76.084-2-13	Pickering, Gary F.	2,700	2,700	2,700	0	311	1			1- 74- 2
76.084-2-14	Brewer, Jeffrey A.	48,500	5,800	48,500	0	210	1			1- 7-14
76.084-2-15	Williams Revocable Trust	94,000	9,700	94,000	0	210	1			1- 74- 4
76.084-2-16	Snyder, Brian L.	77,000	8,900	77,000	0	210	1			1- 35-11
76.084-2-17	Hanss, Frederick J.	68,000	5,800	68,000	0	210	1			1- 2- 8
76.084-2-18	Wright, Nancy	77,000	5,700	77,000	0	210	1			1- 53-15
76.084-2-19	McGuire, John P.	110,500	7,900	110,500	0	210	1			1- 35-10
76.084-2-20	Loveless, Brian D.	68,000	8,000	68,000	0	210	1			1- 62-15
76.084-2-21	Foster, Michael	80,000	8,800	80,000	0	210	1			1- 34- 5
76.084-2-22	Manor, Daniel W. Jr..	3,900	3,900	3,900	0	314	1			1- 12- 8
76.084-2-23	Howe, Marjorie L.	78,500	10,100	78,500	0	210	1			1- 56-15
76.084-2-24.1	Scruggs, Carl R. Jr..	27,500	10,100	64,700	0	270	1			1- 16- 3
76.084-2-24.2	Peacock, John R.	115,000	10,700	115,000	0	210	1			
76.084-2-27.1	Cross, Eugene H.	120,000	9,800	120,000	0	210	1			1- 52-10
76.084-2-28	Lock, Patricia Frazer	124,000	27,000	124,000	0	210	W 1			1- 30- 4
76.084-2-29	Schorge, John D. (TRUST)	125,000	19,500	125,000	0	210	W 1			1- 61-13
76.084-2-30.1	Ratigan, Patrick	161,900	54,800	161,900	0	210	W 1			1- 4- 8.1
76.084-2-30.2	Mein Family Trust	159,500	35,200	159,500	0	210	W 1			1- 4- 8.2
76.084-2-31	Leuthauser, Mark S.	161,000	23,500	161,000	0	210	W 1			1- 50- 4
76.084-2-32	Roda, Patrick W.	138,500	58,800	138,500	0	210	W 1			1- 6- 8
76.084-2-33	Mullaney, Brian	195,500	52,000	195,500	0	210	W 1			1- 13- 2
76.084-2-34.1	Fryer, James W.	125,000	65,800	125,000	0	210	W 1			1- 47- 8
76.084-2-35.11	Mullaney, Kathryn	10,300	10,300	10,300	0	314	W 1			1- 33- 4
76.084-2-35.12	Cliff, Michael G.	111,500	10,300	111,500	0	210	W 1			
76.084-3-1	Rouleau, Raymond F.	7,100	7,100	7,100	0	311	1			
76.084-3-2	Martin, Lawrence A.	218,500	10,000	218,500	0	210	1			
76.084-3-3	Zuchman, Alan	183,000	10,200	183,000	0	210	1			
76.084-3-4	Tan, Chee Keong	183,000	10,200	183,000	0	210	1			
76.084-3-5	Kennison, Karen	228,500	10,200	230,800	0	210	1			
76.084-3-6	Rouleau, Raymond F.	7,200	7,200	7,200	0	311	1			
76.084-3-7	Rouleau, Raymond F.	7,100	7,100	7,100	0	311	1			
76.084-3-8	Chiarenzelli, Valerie K.	183,000	10,000	183,200	0	210	1			
76.084-3-9	Boldt, Michael T.	180,000	10,000	180,300	0	210	1			
76.084-3-10	Rouleau, Raymond F.	7,100	7,100	7,100	0	311	1			
76.084-3-11	Rouleau, Raymond F.	7,100	7,100	7,100	0	311	1			
76.084-3-12	Tejera, Paul M.	6,400	10,000	132,300	0	210	1			
Page Totals	Parcels		37	3,565,800	576,600	3,731,700				

Parcel Id	Name	2019	2020		Res Pct	Prp Cls	O C	R S	T C	Account Nbr
		Total Av	Land Av	Total Av						
76.084-3-13	Rouleau, Raymond	3,000	3,000	3,000	0	311		1		
76.084-3-14	Rouleau, Raymond	3,000	3,000	3,000	0	311		1		
76.084-3-15	Rouleau, Raymond F.	3,000	3,000	3,000	0	311		1		
76.084-3-16	Rouleau, Raymond F.	3,000	3,000	3,000	0	311		1		
76.084-3-17	Rouleau, Raymond F.	3,000	3,000	3,000	0	311		1		
76.084-3-18.1	Rouleau, Raymond F.	3,000	3,000	3,000	0	311		1		
89.004-2-1.1	Murphy, Shayne P.	88,000	5,900	88,000	0	210		1		1- 20-12.1
89.004-2-2.11	Hanson, Stephanie D.	76,500	8,300	76,500	0	210		1		1- 50- 5.11
89.004-2-3.2	Huntley, Daniel L.	18,400	18,400	18,400	0	105		1		1-18-9.2
89.004-2-3.11	Beaudin, Scott L.	60,000	8,400	60,000	0	210		1		1- 18- 9.11
89.004-2-4	Roche Living Trust, Carol A.	50,000	6,700	50,000	0	220		1		1- 31- 4
89.004-2-5	Robar, Dale	43,000	5,500	43,000	0	220		1		1- 53- 8
89.004-2-7.11	Snyder, Brian	88,200	7,000	88,200	0	210		1		1- 9- 8
89.004-2-7.12	Bennett, Jordan	56,600	5,200	56,600	0	220		1		
89.004-2-8	Rexford, Walter A.	89,000	8,300	89,000	0	210		1		1- 21- 9
89.004-2-9.1	Greenwood, Darren	35,000	8,200	35,000	0	270		1		1- 28-15.1
89.004-2-9.2	McBain, Barbara Jo	25,000	5,700	25,000	0	270		1		1- 28-15.2
89.004-2-10.1	Whitman, Thomas H.	122,500	2,000	122,500	0	210		1		1- 50- 8
89.004-2-11	Siematkowski, Joseph	17,100	17,100	17,100	0	322		1		1- 24- 9
89.004-2-12	Rutherford, Susan M.	28,000	10,300	28,000	0	270		1		1- 51- 4
89.004-2-13	LaRue, Emily H.	59,500	12,100	59,500	0	240		1		1- 14-10
89.004-2-14.2	Whitehill, Melinda	93,800	8,900	93,800	0	210		1		
89.004-2-14.11	Cambridge, Mark R (LU)	26,600	26,600	26,600	0	120		1		1- 8-14
89.004-2-15	Stiles, Joel H.	58,000	5,800	58,000	0	210		1		1- 8-15
89.004-2-16	Condict, Gabrielle A.	5,000	5,000	5,000	0	314		1		1- 18- 7
89.004-2-17.1	Hutton, Peggy S.	30,000	8,400	30,000	0	270		1		1- 18- 8
89.004-2-17.2	Condict, Gabrielle A.	187,000	18,900	187,000	0	240		1		
89.004-2-18	Johnson, Molly	35,000	8,400	35,000	0	270		1		1- 11- 4
89.004-2-19	Galusha, Anna C.	66,700	6,600	66,700	0	210		1		1- 34-12
89.004-2-20	Hayes, Richard P.	80,000	8,300	80,000	0	312		1		1- 3- 9
89.004-2-21	Reed, Richard E.	75,000	8,200	75,000	0	270		1		1- 58- 2
89.004-2-22	Carrier, Emily P.	81,500	6,700	81,500	0	220		1		1- 17- 1
89.004-2-23	Noble, David	10,100	10,100	10,100	0	105		1		1- 24-10
90.001-2-1.2	Haggett, Damon E.	80,000	10,300	80,000	0	210		1		
90.001-2-1.11	Haggett, April M (LU)	105,000	32,700	105,000	0	240		1		1- 29- 7
90.001-2-2.1	Ayers, Hazel A (LU)	45,000	7,700	45,000	0	210		1		1- 3-15
90.001-2-2.2	Ayers, Kelly	90,000	8,300	90,000	0	210		1		

Page Totals	Parcels	37	1,943,500	328,000	1,943,500					
--------------------	----------------	----	-----------	---------	-----------	--	--	--	--	--

Parcel Id	Name	2019	2020		Res Pct	Prp Cls	O C	R S	T C	Account Nbr
		Total Av	Land Av	Total Av						
90.001-2-3	Kelleher, Daniel P. Jr.	13,000	13,000	13,000	0	105	1			1- 54-15
90.001-2-4.12	Dedrick, Henry C. Jr.	135,000	9,200	135,000	0	210	1			
90.001-2-5.22	Moulton, Robert A.	125,000	23,800	125,000	0	210	1			
90.001-2-5.111	Merchant, Susan C.	31,600	31,600	31,600	0	322	1			1- 2- 3
90.001-2-5.112	Weaver, Freddie G.	93,000	3,000	93,000	0	210	1			
* 90.001-2-5.211	Rouleau, Raymond	3,850	3,850	3,850	0	322	1			
90.001-2-5.212	Gebarten Acres	13,825	13,825	13,825	0	322	1			
90.001-2-6.2	Baxter, Andy	144,100	10,200	144,100	0	210	1			1- 8- 7.2
90.001-2-6.12	Hickey, James Ryan	91,000	8,700	91,000	0	210	1			
90.001-2-6.111	Cameron Revocable Trust, Susan A.	76,000	44,200	76,000	0	270	1			1- 8- 7.1
90.001-2-6.112	Cameron, Ann M.	111,500	9,400	111,500	0	210	1			
90.001-2-7.1	Chambers, Steven	14,900	14,900	14,900	0	321	1			1- 71- 4
90.001-2-7.2	Aldrich, Ryan Michael	17,750	17,750	17,750	0	321	1			
90.001-2-8	Chambers, Steven	12,500	12,500	12,500	0	910	1			1- 71- 5
90.001-2-9	Scott-Chambers, Tamara L.	127,400	31,800	127,400	0	210	1			1- 10-11
90.001-2-11	Aldrich, Ryan Michael	37,525	37,525	37,525	0	321	1			1- 2- 5
* 90.001-2-14.1	Rouleau, Raymond	7,210	7,210	7,210	0	120	1			
90.001-2-14.2	Gebarten Acres	14,350	14,350	14,350	0	120	1			
90.001-2-14.11	Rouleau, Raymond		6,400	6,400	0	322	1			
* 90.001-2-14.12	Moulton, Robert A. Jr.		1	1	0	314	1			
90.001-2-15	Rouleau, Raymond	116,000	9,400	116,000	0	210	1			
90.001-2-17	Rouleau, Raymond		1,700	1,700	0	314	1			
* 90.001-2-18	Moulton, Robert A. Jr.		1	1	0	314	1			
90.001-2-18.1	Moulton, Robert A. Jr.		3,650	3,650	0	322	1			
90.002-1-1	Clemons, Daniel L.	6,000	6,000	6,000	0	321	1			1- 44- 6
90.002-1-2.1	Vivlamore, William S.	35,500	35,500	35,500	0	910	1			1- 10-12
90.002-1-3	Wijatkowski, Adam	11,400	3,200	11,400	0	260	1			1- 74- 6
90.002-1-5	Gilbert, Timothy F.	18,500	18,500	18,500	0	910	1			1- 47- 5
90.002-1-6	Norquest, Edward W. Jr.	5,200	5,200	5,200	0	321	1			1- 22-12
90.002-1-8	Bronson, Daniel W.	10,500	10,500	10,500	0	321	1			1- 5- 2
90.002-1-9	Maresca, G. Michael	3,000	3,000	3,000	0	323	1			1- 30- 2
90.002-1-10.2	Cayward, Richard C. Jr.	7,600	7,600	7,600	0	311	1			
90.002-1-10.111	Cayward, Richard C. Jr.	21,300	21,300	21,300	0	322	1			1- 50-14
90.002-1-11.21	Crocker, Jonathan R.	202,000	43,300	202,000	83	240	1			
90.002-1-12.2	Hazen, Scott A.	160,000	9,300	160,000	0	411	1			
90.002-1-12.3	Hazen, Scott A.	160,000	9,300	160,000	0	411	1			
90.002-1-12.11	LaPierre Management, LLC	235,000	12,300	235,000	0	411	1			1- 29- 5

Parcel Id	Name	2019	2020		Res Pct	Prp Cls	O C	R S	T C	Account Nbr
		Total Av	Land Av	Total Av						
90.002-1-12.12	LaPierre Management, LLC	254,100	12,900	254,100	0	411	1			
90.002-1-12.13	Maresca, Michael A.	320,000	19,400	320,000	0	240	1			
90.002-1-14.1	Burns, Robert J.	95,800	15,400	95,800	0	210	1			1- 49-11
90.002-1-15.1	Hayes, Daniel	34,200	34,200	34,200	0	910	1			1- 24-15.1
90.002-1-15.2	Bisnett, Chester W.	35,000	8,700	35,000	0	270	1			1- 24-15.2
90.002-1-16	Howard, George L & etal	43,700	43,700	43,700	0	321	1			1- 33- 7
90.002-1-17	Aldrich, Ryan Michael	39,250	39,250	39,250	0	920	1			1- 8- 6
90.002-1-18	Clemons, Daniel L.	5,775	5,775	5,775	0	321	1			1- 71-16
90.002-1-20	Hannawa Building Corp	17,900	13,900	17,900	0	312	1			1- 29-14.11
90.002-1-21.1	Maresca, Michael G.	23,000	23,000	23,000	0	322	1			
90.002-1-21.21	Maresca, G. Michael	680	680	680	0	314	1			
90.002-1-21.22	Maresca, G. Michael	400	400	400	0	314	1			
90.002-1-22.3	Hayman, William L.	10,300	11,300	25,300	0	312	1			
90.002-1-22.21	Delosh, Helena I.	3,500	3,500	3,500	0	311	1			
90.002-1-22.111	Bradfute Living Trust	9,900	9,900	9,900	0	311	W 1			1- 49-12.1
90.002-1-23	Henophy, William Sr..	16,900	5,200	16,900	0	312	1			
90.002-1-24	Henophy, William Sr..	9,800	9,800	9,800	0	322	1			
90.002-1-25.1	Mahoney, Cornelius J.	500	500	500	0	314	1			
90.002-1-25.2	Hayes, Gregory M.	320,360	74,400	320,360	0	240	1			
90.002-1-25.3	Mahoney, Cornelius J.	500	500	500	0	314	1			
90.002-1-25.4	Mahoney, Cornelius J.	500	500	500	0	314	1			
90.002-1-26	Brown, John W II (LU)	115,000	12,100	115,000	0	210	1			
90.002-1-27	Maresca, G. Michael	400	400	400	0	311	1			
90.002-2-1.1	Kendall, Richard A (LU)	203,000	10,700	203,000	0	210	1			1- 37-14
90.002-2-2	Kendall Trust, Robert I.	14,300	14,300	14,300	0	322	1			1- 37-12
90.002-2-3.2	Town Of Potsdam	100,000	26,700	100,000	0	560	8			1- 53-14.2
90.002-2-4	St Lawrence County	33,097	33,097	33,097	0	942	W 1 R			1- 79- 5
90.002-2-5	Barstow, John M.	27,400	27,400	27,400	0	314	W 1			1- 55- 1.1
90.002-2-7	McKinley, Nancy M.	182,000	12,400	182,000	0	210	1			
90.002-2-8	Bisceglia, Gino J.	165,000	11,000	165,000	0	210	1			
90.002-2-9	Todd, Benjamin	180,000	20,500	180,000	0	210	1			1-55-1.4
90.002-2-10	Butcher, Thomas C. Jr..	166,400	8,000	166,400	0	210	1			
90.002-2-11	McDonald, Randy D.	261,000	21,400	261,000	0	210	1			
90.002-2-12	Bridgman, Phillip	13,600	13,600	13,600	0	311	1			
90.002-2-13	LaPointe, Regina G.	198,500	20,400	198,500	0	210	1			
90.002-2-14	Bridgman, Phillip	283,000	20,800	283,000	0	210	1			
90.002-2-15	Bridgman, Phillip	15,000	15,000	15,000	0	311	1			

Parcel Id	Name	2019	2020		Res Pct	Prp Cls	O C	R S	T C	Account Nbr
		Total Av	Land Av	Total Av						
90.002-2-16	Murphy, Michael	215,000	22,100	215,000	0	210	1			1- 55-1.16
90.002-2-17	Liu, Yu	211,000	20,600	211,000	0	210	1			
90.002-2-19.1	Ke, Weiling	226,000	20,500	226,000	0	210	1			
90.002-2-20.1	R W E Systems Ltd	13,100	13,100	13,100	0	822	1			
90.002-2-22	Kirwan, David E.	228,500	18,100	228,500	0	210	1			
90.002-2-23	Rosenfeld, Joseph W.	198,500	17,000	198,500	0	210	1			
90.002-2-24	Tessier, Chad A.	215,000	20,200	215,000	0	210	1			
90.002-2-25	Niles, Ryan	252,500	20,300	252,500	0	210	1			
90.002-2-26.1	Hunter, Richard F.	235,000	20,200	235,000	0	210	1			
90.002-2-28	Chmurny, Kathryn A.	176,000	13,700	176,000	0	210	1			
90.002-2-29	Mahmoodi, Farzad	244,500	20,200	244,500	0	210	1			
90.002-2-30	Meldrim, Patrick L.	171,500	17,400	171,500	0	210	1			
90.002-2-31	Plague, Gordon	171,000	14,700	171,000	0	210	1			
90.002-2-32	Hendrickson, Anna K.	228,000	14,000	228,000	0	210	1			
90.002-2-33	Zender, Carl J.	209,500	15,300	209,500	0	210	1			
90.002-2-34	Mangual, Jorge L.	283,000	20,200	283,000	0	210	1			
90.002-2-35	House, Stephen A.	195,500	19,800	195,500	0	210	1			
90.002-2-36	R W E Systems Ltd	25,000	25,000	25,000	0	314	W 1			
90.002-2-37	Mahoney, Cornelius J.	237,200	51,000	237,200	0	210	W 1			
90.002-2-38	Dangremond, Donald R.	240,000	57,100	240,000	0	210	W 1			1- 55-1.5
90.002-2-39	Yang, Yang	221,000	56,600	221,000	0	210	W 1			1- 55- 1.3
90.002-2-40	Trainer, Connie A.	298,000	55,100	298,000	0	210	W 1			1- 55-1.21
90.002-2-41	Barstow, John M.	276,000	5,700	276,000	0	210	W 1			1- 55-1.41
90.002-2-42	Jemison, William D.	283,000	16,400	283,000	0	210	1			
90.002-2-43	Macaluso, James T.	6,800	6,800	6,800	0	311	1			
90.002-2-44	Britt, David T.	216,000	18,800	216,000	0	210	1			
90.002-2-45	Dowman, Robert I.	265,000	18,900	265,000	0	210	1			
90.002-2-46	Roebuck, Brooke M.	240,000	20,100	240,000	0	210	1			
90.002-2-47	Sharrow, Thomas C.	7,200	7,200	7,200	0	311	1			
90.002-3-1	St Lawrence County	12,104	12,104	12,104	0	942	W 1 R			1- 79- 3
90.002-3-2	Jacot, Duff J.	51,000	41,300	41,300	0	311	W 1			1- 52-12
90.002-3-3	Hayes, Darrell J.	92,000	53,000	92,000	0	260	W 1			1- 73-11
90.002-3-4	Bradshaw, Mary K.	167,400	40,100	167,400	0	210	W 1			1- 39-13
90.002-3-5	Barstow, John M.	38,400	38,400	38,400	0	311	W 1			1- 41-13
90.002-3-6	Bell, Martha A.	34,100	29,100	34,100	0	260	W 1			1- 42-11
90.002-3-7	Mintener, Bradshaw	69,000	30,000	69,000	0	260	W 1			1- 62- 5
90.002-3-8	Coffey, Chad A.	70,000	31,800	70,000	0	260	W 1			1- 29- 4

Parcel Id	Name	2019	2020		Res Pct	Prp Cls	O C	R S S	T C	Account Nbr
		Total Av	Land Av	Total Av						
90.002-3-9	Snyder, Roger W.	115,000	41,700	115,000	0	210	W	1		1- 62-14
90.002-3-10	Deon Family Trust, Gladys	119,000	16,600	119,000	0	210	W	1		1- 19-15
90.002-3-11	Jones, Phillip S.	55,000	29,900	55,000	0	270	W	1		1- 36-13
90.002-3-12	Trivilino, Joan M.	114,000	30,600	114,000	0	210	W	1		1- 14- 4
90.002-3-13	Balerno, Marlene J.	187,000	40,800	187,000	0	210	W	1		1- 57- 8
90.002-3-14	Turbett, James Patrick	162,000	36,700	162,000	0	210	W	1		1- 11- 1
90.002-3-15	Theis, Thomas L.	165,000	20,400	165,000	0	260	W	1		1- 65- 6
90.002-3-16	Meyers, Paul	86,500	26,900	86,500	0	210	W	1		1- 11-14
90.002-3-17	Rusaw, Cecile M (LU)	32,000	32,000	32,000	0	314	W	1		1- 58-12
90.002-3-18	Yette, Gerald	14,250	5,500	14,250	0	270	W	1		1- 75- 2
90.002-3-19.2	Scovil, Roger (LU)	97,500	72,000	97,500	0	260	W	1		
90.002-3-19.11	Thew, Spencer F.	3,800	3,800	3,800	0	311		1		1- 46-11
90.002-3-19.12	Ion, Kenneth T.	125,000	22,800	125,000	0	260	W	1		
90.002-3-22	Greene, Steven	145,000	34,700	145,000	0	210	W	1		1- 49- 2
90.002-3-23	Greene, Steven	110,800	36,300	80,000	0	260	W	1		1- 49- 1
90.002-3-24	Sullivan, Anthony James	80,000	11,800	80,000	0	260	W	1		1- 64-10
90.002-3-26.11	Grudowski, Christopher J.	198,000	43,200	198,000	0	210	W	1		1- 16- 1
90.002-3-27	Thew, Spencer F.	30,000	30,000	30,000	0	314	W	1		1- 45- 2
90.002-3-28	Criscitello, Richard	138,500	48,200	138,500	0	260	W	1		1- 13-15
90.002-3-29	Thew, Spencer	128,500	61,200	128,500	0	210	W	1		1- 9- 3
90.002-3-30.12	Sharrow, Thomas C.	209,000	54,700	209,000	0	210	W	1		
90.002-3-30.112	Thew, Spencer F.	12,300	12,300	12,300	0	314		1		
90.002-3-31	Jones, John E. Jr.	157,600	10,300	157,600	0	210	W	1		1- 19- 7
90.002-3-32	Van Brocklin, Ronald	108,700	36,800	108,700	0	210	W	1		1- 60- 3
90.002-3-33	Thew, Spencer F.	1,200	1,200	1,200	0	910		1		1- 31- 3
90.002-3-35.1	Thew, Spencer	124,500	10,800	124,500	0	210		1		1- 19- 4
90.002-3-39.1	Snyder, Jason	360,000	154,200	360,000	0	240	W	1		
90.002-3-42	Thew, Spencer	28,400	28,400	28,400	0	322	W	1		
90.002-3-43	Szot, Jeffrey A.	162,000	76,600	162,000	0	210	W	1		1- 74- 9.12
90.002-3-44	Planty, Justin	202,000	45,600	202,000	0	210	W	1		1- 74- 9.13
90.002-3-45	Scott, David S.	62,000	45,600	62,000	0	270	W	1		1- 10-14
90.002-3-46	Scott, David S.	5,000	5,000	5,000	0	314	W	1		1- 74-9.1
90.002-4-2.2	Clough, William	30,000	8,700	30,000	0	270		1		
90.002-4-2.12	Clough, Roy W.	70,000	9,000	70,000	0	210		1		
90.002-4-2.13	Burns, Cynthia A.	20,000	8,600	20,000	0	270		1		
90.002-4-2.14	Clough, Frederick	8,900	8,900	8,900	0	314		1		
90.002-4-2.111	Clough, Frederick W (LU)	128,700	72,500	128,700	0	240		1		1- 14-13.1
Page Totals	Parcels		37	3,797,150	1,234,300	3,766,350				

Parcel Id	Name	2019	2020		Res Pct	Prp Cls	O C	R S	T C	Account Nbr
		Total Av	Land Av	Total Av						
90.002-4-2.112	Clough, Nicholas J.	66,800	8,800	66,800	0	210	1			
90.002-4-3	Cardinell, Jack	4,300	4,300	4,300	0	314	1			1- 14-12
90.002-4-4	Seaver, Laura J.	88,000	15,300	88,000	0	210	1			1- 81-1.4
90.002-4-5.1	Clough, Lloyd A.	5,600	5,600	5,600	0	322	1			1- 81-1.5
90.002-4-5.2	St. Amour, Darleen	26,880	9,500	26,880	0	270	1			
90.002-4-6	Clough, Jeffrey	3,700	3,700	3,700	0	322	1			
90.002-4-7	Fleury, Debra J.	3,800	3,800	3,800	0	322	1			
90.002-5-1	Scott, Robert H.	91,000	9,800	91,000	0	210	1			
90.002-5-3.1	Ohl, Alisha Marie	127,500	10,400	127,500	0	210	1			
90.002-5-4	Frank, Lauren	6,700	6,700	6,700	0	311	1			
90.002-5-5	Hayes, Edward C. Jr..	118,000	9,900	118,000	0	210	1			
90.002-5-6	Myers, James S.	118,000	10,000	118,000	0	210	1			
90.002-5-7	DeWeese, Lucas A.	92,500	9,900	92,500	0	210	1			
90.002-5-8	James, Richard D.	91,000	9,900	91,000	0	210	1			
90.002-5-9	Thompson, Donald D (LU)	6,900	6,900	6,900	0	311	1			
90.002-5-10	Thompson, Donald D.	141,000	9,900	141,000	0	210	1			
90.002-5-11	Carrara, Maureen J.	98,000	9,800	98,000	0	210	1			1- 53- 4.4
90.002-5-12	Thompson, Bower A (LU)	155,500	10,200	155,500	0	210	1			1- 53- 4.3
90.002-5-13	Anderson, Steven K.	112,000	10,000	112,000	0	210	1			
90.002-5-14	Cania, Salvatore	160,000	11,200	160,000	0	210	1			1- 53-14.3
90.002-5-15	Manor, Daniel	140,000	10,200	140,000	0	210	1			
90.002-6-1.1	Caskinett, Kevin	42,000	9,000	42,000	0	270	1			1- 81- 1.2
90.002-6-2	Murdock, Timothy A.	76,000	9,400	76,000	0	210	1			
90.002-6-3	Murdock, Timothy A.	4,800	4,800	4,800	0	322	1			
90.003-1-2	Healey, Deborah	75,500	11,100	75,500	0	210	1			1- 16-15
90.003-1-4.1	Briggs, Joseph R.	51,100	9,300	51,100	0	210	1			1- 50- 9
90.003-1-5	Town Of Pierrepont	19,600	19,600	19,600	0	852	8			8- 81-12
90.003-1-6.1	Charamella, John	89,000	24,500	89,000	0	240	1			1- 8- 8
90.003-1-7.2	McCuen, Thomas	30,000	9,300	30,000	0	270	1			
90.003-1-7.11	McCuen, Thomas E.	170,000	94,500	170,000	0	240	1			1- 45- 9.1
90.003-1-7.12	LaVair, Brian S.	46,500	8,600	46,500	0	270	1			
90.003-1-8	Briggs, Joseph C.	7,500	7,500	7,500	0	323	1			1- 50-10
90.003-1-9.1	McCuen, Thomas E.	5,400	5,400	5,400	0	321	1			1- 45-10
90.003-1-10.11	Burns, Robert	6,100	6,100	6,100	0	105	1			1- 2- 6
90.003-1-10.21	Planty, Kenneth P.	66,000	17,000	66,000	0	116	1			
90.003-1-10.121	Filiatrault, Jerry M.	143,700	8,600	143,700	0	210	1			
90.003-1-10.122	Filiatrault, Sally S.	24,400	9,000	24,400	0	312	1			
Page Totals	Parcels		37	2,514,780	439,500	2,514,780				

Parcel Id	Name	2019	2020		Res Pct	Prp Cls	O C	R S	T C	Account Nbr
		Total Av	Land Av	Total Av						
90.003-1-10.123	Filiatrault, Sally S.	1,100	1,100	1,100	0	314	1			
90.003-1-12	Cummings, Justin M.	70,000	8,300	70,000	0	210	1			1- 2- 4.2
90.003-1-13.11	Hotte, Simon	32,000	9,900	32,000	0	270	1			1- 45- 8.1
90.003-1-13.12	Hilyard, Robin E.	25,000	10,300	25,000	0	270	1			
90.003-1-13.21	Schumaker, Scott	38,800	8,000	38,800	0	270	1			1- 45- 8.2
90.003-1-13.131	Narrow, Thomas	104,200	43,400	104,200	0	270	1			
90.003-1-13.132	Town of Pierrepont	4,400	4,400	4,400	0	314	8			
90.003-1-13.221	Schumaker, Scott	48,710	18,700	48,710	0	270	1			
90.003-1-13.222	Narrow, Thomas	1,000	1,000	1,000	0	314	1			
90.003-1-14	Guando, Dean E.	6,900	6,900	6,900	0	314	1			1- 80- 9
90.003-1-15.2	Charleson, Donald Jr.	56,300	12,600	56,300	0	270	1			
90.003-1-15.11	Gaurin, Stephen L.	102,000	74,900	102,000	0	240	1			1- 59- 8
90.003-1-15.12	Tarbox, Stacey A.	40,000	10,000	40,000	0	270	1			
90.003-1-16.1	Hawkins, Mark F.	166,000	52,200	166,000	0	240	1			1- 48-11
90.003-1-16.2	Murray, Robert H.	10,400	10,400	10,400	0	314	1			
90.003-1-17	Keniston, Erin R.	88,000	7,200	88,000	0	210	1			1- 48-14
90.003-1-18	Murray, Robert H.	103,000	7,200	103,000	0	210	1			1- 48-13
90.003-1-20.1	Tarbox, Bruce James	48,000	8,600	48,000	0	210	1			1- 3- 5
90.003-1-22.5	Searles, Tawnee M.	78,000	14,500	78,000	0	240	1			
90.003-1-22.11	R. Ridge Properties, LLC	63,090	63,090	63,090	0	322	1			1- 20-10
90.003-1-22.12	Huntley, Daniel	26,400	26,400	26,400	0	322	1			
90.003-1-22.21	Minozzi, Edward	23,200	14,200	23,200	0	312	1			
90.003-1-23	Murray, Richard Robert	13,000	13,000	13,000	0	910	1			1- 2- 7
90.003-1-25.1	Huntley & etal, Douglas W.	20,000	20,000	20,000	0	910	1			1- 3-11.2
90.003-1-25.21	Levandowski, Sandra C.	6,900	6,900	6,900	0	910	1			1- 3-11.2
90.003-1-26.1	Oakes Family Trust	120,000	41,100	120,000	0	240	1			1- 3-11.11
90.003-1-26.2	Huntley, Robin W.	1,700	1,700	1,700	0	321	1			1- 3-11.12
90.003-1-27	Taylor, Robert J (LU)	84,000	9,300	84,000	0	240	1			1- 65- 5
90.003-1-28	Myers, Patricia K.	126,000	8,700	126,000	0	210	1			1- 59- 6.13
90.003-1-29.21	Ferguson, Jesse J.	70,200	16,600	70,200	0	210	1			
90.003-1-30	Hess, William J.	35,000	7,300	35,000	0	270	1			1- 49- 8
90.003-1-31	Murray, Robert H.	35,000	13,500	35,000	0	484	1			1- 59- 6.12
90.003-1-33.1	Smith, Michael D.	20,000	8,800	20,000	0	270	1			1- 59- 6.3
90.003-1-35	Murdie, Scott R.	106,140	8,800	106,140	0	210	1			1- 59- 6.14
90.003-1-36	Huntley, Daniel H.	10,300	10,300	10,300	0	321	1			1- 66- 1
90.003-1-37	Siematkowski, P. Joseph	225,000	66,000	225,000	0	240	1			1- 30- 5
90.003-1-38	Martin Ridge Cemetery	5,500	5,500	5,500	0	695	8			8- 81- 8

Parcel Id	Name	2019	2020		Res Pct	Prp Cls	O C	R S	T C	Account Nbr
		Total Av	Land Av	Total Av						
90.003-1-39.1	Huntley, Daniel L.	10,000	4,400	10,000	0	484	1			1- 35- 3.1
90.003-1-39.2	Huntley, Daniel L.	147,000	23,400	147,000	0	112	1			1- 35-3.2
90.003-1-41.1	Cambridge, Mark R (LU)	42,000	16,700	42,000	0	240	1			1- 36-15.1
90.003-1-41.22	Pomainville, Pierre S.	110,000	7,900	110,000	0	210	1			
90.003-1-41.211	Pomainville, Julia	7,500	7,500	7,500	0	322	1			1- 36-15.2
90.003-1-41.212	Wildman, James W.	30,000	8,400	30,000	0	270	1			
90.003-1-42.2	Huntley, Daniel L.	92,800	9,000	92,800	0	210	1			
90.003-1-42.11	Reardon, Patricia C.	126,000	11,200	56,500	0	312	1			1- 51- 2
90.003-1-42.12	Huntley, Daniel	20,100	20,100	20,100	0	105	1			
90.003-1-44	Huntley, Daniel L.	17,300	17,300	17,300	0	105	1			1- 35- 2
90.003-1-45	Cambridge, Mark R (LU)	6,500	6,500	6,500	0	314	1			1- 29- 3
90.003-1-46.1	Cambridge, Mark R (LU)	355,700	45,400	355,700	0	112	1			1- 8-13.1
90.003-1-46.2	Whitman, Thomas H.	9,000	5,300	9,000	0	312	1			
90.003-1-47	Mace, Helen A.	8,900	8,900	8,900	0	314	1			
90.003-1-49	Haggett, Jason R.	69,000	8,500	69,000	0	210	1			
90.003-1-50.1	Flint, Joshua J.	87,000	13,500	87,000	0	240	1			
90.003-1-51.21	Truax, Meleta	111,000	9,500	111,000	0	210	1			
90.003-1-52	King, Matthew A.	99,500	11,500	99,500	0	210	1			
90.003-1-53	Oakes, Victoria	132,500	5,100	132,500	0	210	1			1- 53- 1
90.004-1-1.1	Clough, Lloyd A.	80,000	14,500	80,000	0	210	1			1- 15- 1
90.004-1-4.12	Fleury, Michael E.	43,000	8,900	43,000	0	270	1			
90.004-1-5.2	Weaver, Tony R.	108,500	8,100	108,500	0	210	1			1- 49- 4.2
90.004-1-5.3	Green, Julie L.	81,000	8,200	81,000	0	270	1			1- 49- 4.3
90.004-1-5.11	Baxter, William A. Sr.	153,150	114,200	153,150	0	240	1			1- 49- 4.11
90.004-1-5.12	Gollinger, Alan M.	7,800	7,800	7,800	0	314	1			1-49-4.12
90.004-1-6.1	Gilbo, Ryan M.	10,000	8,000	10,000	0	210	1			1- 31- 5
90.004-1-6.2	Gilbo, Ryan M.	83,000	9,600	83,000	0	210	1			
90.004-1-7	Seaver, Algje	50,000	11,000	50,000	0	210	1			1- 29-13.1
90.004-1-8.111	McKinley, Katelyn	117,100	13,500	117,100	0	240	1			1- 73-13.1
90.004-1-9	Wagner, Joshua (LC)	45,000	5,800	45,000	0	210	1			1- 63- 2
90.004-1-10	Snyder, Randy	93,000	5,800	93,000	0	220	1			1- 6-13
90.004-1-11.1	Rogers, William	97,000	8,200	97,000	0	210	1			1- 57-14
90.004-1-12	Ward, Charles L.	97,000	8,500	97,000	0	210	1			1- 72- 4
90.004-1-14.11	Sitterley, Richard	38,200	38,200	38,200	0	321	1			1- 61-10
90.004-1-15.1	Newton, Hugh L.	1,800	1,800	1,800	0	314	1			1- 9-12
90.004-1-15.2	McCarthy, Patricia R.	85,000	8,100	85,000	0	270	1			
90.004-1-16	Newton, Hugh	55,000	5,200	55,000	0	270	1			1- 49-15

Parcel Id	Name	2019	2020		Res Pct	Prp Cls	O C	R S	T C	Account Nbr
		Total Av	Land Av	Total Av						
90.004-1-17	Marsjanik, Andrew J.	144,000	8,300	144,000	0	210	1			1- 3- 4
90.004-1-18.3	Vaccaro, Anthony	180,000	12,800	180,000	0	210	1			1- 22- 3.3
90.004-1-18.11	Daly, Connie M.	78,000	14,700	78,000	0	240	1			1- 22- 3.1
90.004-1-18.22	Miller, Melinda	90,000	10,200	90,000	0	210	1			1- 22-3.22
90.004-1-18.212	Dow, Steven F.	44,000	8,500	44,000	0	210	1			
90.004-1-19	Gilbert, Lyndon Ronald	75,500	7,200	75,500	0	210	1			1- 26- 1
90.004-1-20	Ford, William	140,000	9,200	140,000	0	210	1			1- 22-11
90.004-1-21	Brown's Bridge Enterprises, Inc	106,000	9,400	106,000	0	464	1			1- 22- 2
90.004-1-22.1	Friedel, Bruce	12,100	8,600	12,100	0	312	1			1- 36-14
90.004-1-23	Monaghan, Stephanie S.	115,000	8,300	115,000	0	210	1			1- 22-10
90.004-1-24	Collins, Geraldine D.	12,100	12,100	12,100	0	314	1			1- 28-12.12
90.004-1-25	Collins, Geraldine D.	260,000	8,200	260,000	0	210	1			1- 28-12.13
90.004-1-26.1	Robar, Joseph P.	25,100	9,500	25,100	0	270	1			1- 1- 5.2
90.004-1-26.2	United Cerebral Palsy Assc.	120,000	9,800	120,000	0	210	8			1- 1- 5.1
90.004-1-27	Ward, Danny	62,000	8,100	62,000	0	210	1			1- 62-10
90.004-1-28.1	Coleman, Richard A.	84,000	8,600	84,000	0	210	1			1- 15- 6
90.004-1-29.1	Murray, Corey R.	96,000	38,000	126,000	0	240	1			1- 15- 3.1
90.004-1-29.22	Baker, Patrick M.	75,000	8,600	75,000	0	270	1			
90.004-1-29.212	Baker, Mark P.	164,200	8,400	164,200	0	210	1			
90.004-1-29.213	Scovil, Floyd L.	55,000	10,000	55,000	0	270	1			
90.004-1-30.2	Murray, Corey R.	9,000	9,000	9,000	0	322	1			1- 49-10.2
90.004-1-30.3	Burt, Thomas	8,100	8,100	8,100	0	322	1			1- 49-10.3
90.004-1-30.12	Thompson, Tracey L.	156,000	10,100	156,000	0	210	1			1-49-10.12
90.004-1-30.112	Thomas, Kevin W.	100,000	9,100	100,000	0	210	1			1-49-10.112
90.004-1-30.412	Wilson, Dannie	133,500	11,100	133,500	0	210	1			
90.004-1-30.421	Christy, Jessica L.	35,000	9,600	35,000	0	270	1			
90.004-1-30.422	Yurack, Joseph W.	109,000	13,000	109,000	0	240	1			
90.004-1-31	Rutledge, James R. Jr..	29,200	8,100	29,200	0	210	1			1- 68- 2
90.004-1-32	Sharp, Garrett R.	120,000	7,800	120,000	0	210	1			1- 29- 5
90.004-1-33	Sharp, Garrett R.	6,400	6,400	6,400	0	311	1			1- 29- 9
90.004-1-34.1	Gray, Kevin P.	22,200	22,200	22,200	0	322	1			1- 64- 1.1
90.004-1-34.2	Stowe, Stephen	9,600	9,600	9,600	0	314	1			1- 64- 1.4
90.004-1-35	McNamara, Michael B.	46,500	8,600	46,500	0	270	1			1- 64- 1.3
90.004-1-36	Gray, Kevin Patrick	168,000	8,700	168,000	0	210	1			1- 64- 1.2
90.004-1-37	Wilmart, Neil	95,500	8,200	95,500	0	210	1			1- 74- 7
90.004-1-39.1	Murray, Jamie L.	105,000	5,200	105,000	0	280	1			1- 55- 2
90.004-1-40	Murray, Corey R.	17,700	17,700	17,700	0	105	1			1- 42-13

Parcel Id	Name	2019	2020		Res Pct	Prp Cls	O C	R S	T C	Account Nbr
		Total Av	Land Av	Total Av						
90.004-1-41	Caster, Clayton	52,000	5,900	52,000	0	210	1			1- 12- 7
90.004-1-42.2	LaVigne, Cynthia J.	73,000	8,500	73,000	0	210	1			1- 69-10.2
90.004-1-42.11	Caster, Clayton	103,000	67,200	103,000	0	240	1			1- 69-10
90.004-1-42.12	Caster, Victor	80,000	8,500	80,000	0	270	1			
90.004-1-43	Baker, Leslie G.	40,000	7,000	40,000	0	270	1			1- 15-13.2
90.004-1-44.1	Colt, John	96,900	50,900	96,900	0	210	1			1- 15-14
90.004-1-45	Wolf, Diane L (LU)	155,000	16,100	155,000	0	210	1			1- 21- 6
90.004-1-48.1	Churco, John H.	110,000	8,600	110,000	0	210	1			1- 17- 3
90.004-1-48.2	Zehr, Kenton	210,100	50,000	210,100	0	240	1			
90.004-1-49	Town Of Pierrepont	1,000	1,000	1,000	0	695	8			8- 81-15
90.004-1-50	Hoskins, Dale	46,000	33,900	46,000	0	312	1			1- 51-12
90.004-1-51	Hoskins, Dale	9,100	9,100	9,100	0	910	1			1- 51-11
90.004-1-52	Hoskins, Dale	9,300	9,300	9,300	0	910	1			1- 51-10
90.004-1-53	Huntley, Ann (LU)	10,200	10,200	10,200	0	910	1			1- 51- 5
90.004-1-54	St Lawrence County	18,000	8,500	18,000	0	260	1			1- 55- 8
90.004-1-55	St Lawrence County	8,500	8,500	8,500	0	910	1			1- 63-12
90.004-1-56	Hoskins, Dale	21,400	21,400	21,400	0	910	1			1- 51- 9
90.004-1-57.1	Kinnear, Kevin Kelly	43,000	19,600	43,000	0	260	1			1- 22- 9
90.004-1-59.2	Murray, Richard H.	165,000	10,400	165,000	0	210	1			
90.004-1-59.12	Murray, Megan R.	80,500	12,200	80,500	0	210	1			
90.004-1-59.114	R. Ridge Properties, LLC	15,100	15,100	15,100	0	322	1			
90.004-1-62	Huntley, Robin W.	7,200	7,200	7,200	0	910	1			1- 35- 4
90.004-1-64	Graham, K. Chad	107,000	10,700	107,000	0	210	1			
90.004-1-65	Sharp, Garrett	11,000	11,000	11,000	0	314	1			1-49-10.111
90.004-1-66.2	Clough, Jeffrey	33,000	9,000	33,000	0	270	1			
90.004-1-67	Moore, Shellie S.	73,000	16,300	73,000	0	240	1			1- 15- 3.2
90.004-1-68	Coleman, Richard A.	6,500	6,500	6,500	0	314	1			
90.004-1-69	Ward, Danny L.	6,700	6,700	6,700	0	314	1			
90.004-1-70.1	Clough, Kimberly L.	33,000	8,450	33,000	0	270	1			
90.004-1-70.2	Clough, Robert C.	8,450	8,450	8,450	0	314	1			
90.004-1-71.11	Sheldon, George W.	72,300	7,700	72,300	0	210	1			1- 49-10.12
90.004-1-71.12	Hoose, James O.	12,000	12,000	12,000	0	314	1			
90.004-1-71.21	Hoose, Gary	200,000	24,400	200,000	0	210	1			
90.004-1-71.22	Hoose, James	86,500	8,800	86,500	0	210	1			
90.004-1-72	Gilbert, Scott G.	120,000	10,900	120,000	0	210	1			
90.004-1-73	Farnes, Janet M.	60,000	8,600	60,000	0	270	1			1- 22- 3.21
90.004-1-74	Farns, Thomas V.	82,000	24,600	82,000	0	240	1			

Parcel Id	Name	2019	2020		Res Pct	Prp Cls	O C	R S	T C	Account Nbr
		Total Av	Land Av	Total Av						
90.004-1-75	Howard, Paulette S.	5,100	5,100	5,100	0	314		1		
90.004-1-76	Paul, Walter H.	105,450	12,800	105,450	0	240		1		1- 28-12.11
90.004-1-77	Brown, Earl	52,000	8,100	52,000	0	210		1		1- 28-12.2
90.004-1-78	Collins, Phillip M.	4,900	4,900	4,900	0	314		1		1- 28-12.14
90.004-1-79	Mills, Judson B.	69,900	8,400	69,900	0	210		1		1- 47- 4
90.004-1-80	Fulton, Scott	140,000	8,200	140,000	0	210		1		1- 15-10
90.004-1-81	Cook, Judy M.	175,000	8,700	175,000	0	210		1		1- 35-12
90.004-1-82	Strazynski, Vincent	8,400	8,400	8,400	0	322		1		
90.004-1-83.1	Hawkins, Mark F.	8,830	8,830	8,830	0	322		1		
90.004-1-83.2	Minozzi, Edward J.	8,450	8,450	8,450	0	314		1		
90.004-1-84	R. Ridge Properties, LLC	6,900	6,900	6,900	0	323		1		1- 20-11
90.004-1-85	Murray, Richard H.	8,800	8,800	8,800	0	322		1		
90.004-1-86	Clough, Virginia E.	31,660	31,660	31,660	0	322		1		1- 81- 1.1
90.004-1-87	Fleury, Matthew D.	28,600	14,600	28,600	0	312		1		
90.004-1-88	Hanna, Timothy	36,000	12,000	36,000	0	271		1		1- 61-11
90.004-2-1.1	Gregg, David H. Jr..	110,000	8,200	110,000	0	210		1		1- 13- 8
90.004-2-1.2	McCarthy, David G (LU)	2,900	2,900	2,900	0	314		1		
90.004-2-2	McCarthy, David G (LU)	142,500	5,900	142,500	0	210		1		1- 23- 9
90.004-2-3.1	Strader, Victoria G.	75,000	8,200	75,000	0	210		1		1- 52- 6.1
90.004-2-3.2	McCarthy, David G (LU)	1,600	1,600	1,600	0	314		1		1- 52- 6.2
90.004-2-4	McKinley, Thomas D.	112,000	8,200	112,000	0	210		1		1- 13- 7
90.004-2-5	Manor, Daniel W. Jr..	104,000	8,200	104,000	0	210		1		1- 60- 9
90.004-2-6.1	Pritty, Milo M. Jr..	108,500	7,200	108,500	0	210		1		1- 52- 9
90.004-2-7	Murphy, Edward J.	170,000	6,500	170,000	0	210		1		1- 63-13
90.004-2-8	Thew, Spencer F.	6,800	6,800	6,800	0	323		1		1- 31- 2.1
90.004-2-10	Waite, David A.	51,000	6,500	51,000	0	210		1		1- 71-14
90.004-2-11	Thivierge, Brian	18,000	7,200	18,000	0	312		1		1- 60- 7
90.004-2-12	Thivierge, Brian	134,000	8,200	134,000	0	210		1		1- 60- 6
90.004-2-13	Wright, Arnold F (LU)	150,000	9,700	150,000	90	432		1		1- 74-13
90.004-2-14	Cyrus, Tandy L.	9,000	3,500	9,000	0	312		1		1- 18- 3
90.004-2-15	Cyrus, Tandy L.	91,000	8,100	91,000	0	210		1		1- 18- 5
90.004-2-16.1	Hartson, Claude R. Jr..	52,000	7,700	52,000	0	210		1		1- 62- 8
90.004-2-16.2	Wright, Timothy A.	6,400	4,400	6,400	0	312		1		
90.004-2-17	Murray, Roger H (LU)	153,000	12,100	153,000	0	210		1		1- 48-15
90.004-2-18	Neaton, Jennifer	151,000	11,800	151,000	0	210		1		1- 58-11
90.004-2-19.2	Shene, Nathan R.	8,000	8,000	8,000	0	314		1		1- 42-8.2
90.004-2-19.111	Snyder, Jason	52,500	14,000	52,500	0	240		1		1- 42- 8.1
Page Totals	Parcels		37	2,399,190		320,740		2,399,190		

Parcel Id	Name	2019	2020		Res Pct	Prp Cls	O C	R S	T C	Account Nbr
		Total Av	Land Av	Total Av						
90.004-2-19.112	Shene, Nathan R.	2,800	2,800	2,800	0	314		1		
90.004-2-20	Shene, Nathan R.	95,300	7,200	95,300	0	210		1		1- 74- 8
90.004-2-21.1	Sheehan, James E.	5,300	5,300	5,300	0	314		1		1- 31- 8.1
90.004-2-21.2	Donovan, Michael	52,600	11,500	52,600	0	210		1		1- 31- 8.2
90.004-2-21.3	Donovan, Rebecca L.	67,500	12,400	67,500	0	210		1		1- 31- 8.3
90.004-2-22	Mitchell, Craig A.	88,000	7,200	88,000	0	210		1		1- 6- 9
90.004-2-23	Durant, Derek	120,000	8,000	120,000	0	210		1		1- 9- 1
90.004-2-24	Siematkowski, Joseph P.	33,000	7,700	33,000	0	270		1		1- 52-11
90.004-2-25	McCormick, Dale F.	48,000	7,100	48,000	0	210		1		1- 56-11
90.004-2-26	Waite, William	75,000	6,900	36,000	0	210		1		1- 72-10
90.004-2-27	Latham, Hannah	122,000	6,000	122,000	0	210		1		1- 23- 8
90.004-2-28	Graves, Roy D. Jr.	80,000	8,000	80,000	0	270		1		1- 46- 4
90.004-2-29.1	Labrake, Carl	110,000	12,400	110,000	0	210		1		1- 31- 9.3
90.004-2-30	Casey, Sarah E.	135,000	8,100	135,000	0	210		1		1- 31- 9.32
90.004-2-31	Dougherty, Mark J.	97,000	7,200	97,000	0	210		1		1- 31- 9.12
90.004-2-32.12	Dougherty, Mark J.	1,600	1,600	1,600	0	314		1		
90.004-2-32.111	Felix, Jason P.	130,000	10,000	130,000	0	210		1		1- 31- 9.2
90.004-2-32.112	Felix, Jason P.	3,500	3,500	3,500	0	311		1		
90.004-2-33	Carey, Melissa A.	88,000	5,700	88,000	0	210		1		1- 4- 5
90.004-2-34	Champney, Kathleen	155,500	8,100	155,500	0	210		1		1- 13-11.1
90.004-2-35.1	Paul, Ernest W (LU)	93,000	5,700	93,000	0	210		1		1- 52- 8.1
90.004-2-35.2	Paul, Ernest W (LU)	2,000	2,000	2,000	0	321		1		1- 52- 8.2
90.004-2-36	Miller, Marlyne S (LU)	135,000	6,500	135,000	0	210		1		1- 21-10
90.004-2-37.1	Morgan, David C.	5,500	5,500	5,500	0	314		1		1- 31- 9.34
90.004-2-38	Morgan, David C.	116,500	7,300	116,500	0	210		1		1- 35- 5
90.004-2-39.1	Atwood, Scott W.	145,000	8,700	145,000	0	210		1		1- 71- 2
90.004-2-40.3	Atwood, Scott W.	5,400	5,400	5,400	0	314		1		1- 31- 9.21
90.004-2-40.111	Brown's Bridge Enterprises,Inc	24,000	24,000	24,000	0	330		1		1- 31- 9.33
90.004-2-40.112	Brown's Bridge Enterprises,Inc	55,000	8,300	55,000	0	449		1		1- 31-9.7
90.004-2-42	Derfler, Matthew G.	75,000	8,700	75,000	0	270		1		1- 31- 9.4
90.004-2-43.1	Dougherty, Mark	18,600	10,500	18,600	0	312		1		
90.004-2-46.1	Shea, Schyler J.	115,000	14,200	115,000	0	240		1		
90.004-2-48.2	Randall, Richard	85,000	8,100	85,000	0	270		1		1-31-9.332
90.027-1-1	Cruikshank, James	200,000	10,800	200,000	0	210		1		1- 64-11
90.027-1-2	Hazen, Roger A.	96,000	10,100	96,000	0	210		1		1- 50-15
90.027-2-1	M.S. Compeau Inc.	182,700	30,000	182,700	0	421	W	1		1- 35-15
90.027-2-2	Brooks, Alan R.	150,000	8,000	150,000	0	210		1		1- 4- 3

Parcel Id	Name	2019	2020		Res Pct	Prp Cls	O C	R S	T C	Account Nbr
		Total Av	Land Av	Total Av						
90.027-2-3	Misiak, Mark	148,000	14,000	148,000	0	210	W	1		1- 61- 9
90.027-2-4	Brown, Geoffrey	160,000	59,200	160,000	0	210	W	1		1- 11- 2
90.027-2-5	Cameron, Steven R.	148,000	43,400	148,000	0	210	W	1		1- 11- 3
90.027-2-6	Clark, Richard	151,500	13,500	151,500	0	210	W	1		1- 14- 8
90.027-2-7	Vangellow, Alexander M.	150,000	38,600	150,000	0	210	W	1		1- 59- 2
90.027-2-8	Manning, Rita N (LU)	165,000	44,800	165,000	0	210	W	1		1- 65-14
90.027-2-9	Melchior, William G.	220,000	50,400	220,000	0	210	W	1		1- 60-11
90.027-2-10	Mittin, David	132,000	8,600	132,000	0	210		1		1- 20-15.2
90.027-2-11	Martin, Glen E.	132,000	7,400	132,000	0	210		1		1- 44- 9
90.027-2-12	Cary, Norma S.	141,000	7,400	141,000	0	210		1		1- 20-14
90.027-2-13	Foster, Kyle C.	143,000	9,100	143,000	0	210		1		1- 2-12
90.027-2-14.1	McKernan-Walley, Jillian C.	6,500	4,100	6,500	0	312		1		
90.027-2-15	Dowell, Demetrius L.	140,000	10,000	140,000	0	210		1		1- 30- 1
90.027-2-16	Foote, William P.	120,000	9,400	120,000	0	210		1		1- 56- 7
90.027-2-17	Cameron, Jason B.	166,500	10,200	166,500	0	210		1		1- 16- 8
90.027-2-18	Wilson, Darren J.	190,000	9,500	190,000	0	210		1		1- 29-14.13
90.027-2-19	McKinney, Rachel	120,000	8,800	120,000	0	210		1		1- 30- 6
90.027-2-20	Banerjee, Sanjib Kumar	112,000	8,700	112,000	0	210		1		1- 29-14.2
90.027-2-21.1	Doyle, Timothy	6,600	6,600	6,600	0	311		1		1- 53-12
90.027-2-22	Saber, Bobbi-Jo	92,000	8,600	92,000	0	210		1		1- 24- 4
90.027-2-23.1	Salisbury, Mark A.	120,000	7,100	120,000	0	210		1		1- 36- 2
90.027-2-24.1	McKernan-Walley, Jillian C.	129,000	12,200	129,000	0	210		1		1- 29-14.15
90.027-2-26	Neaton, Michael R.	178,000	9,800	178,000	0	210		1		
90.027-2-27	Robert, Ronald G.	7,300	7,300	7,300	0	311		1		
90.027-2-28	M.S. Compeau Inc.	7,100	7,100	7,100	0	311		1		
90.027-2-29	Cayward, Richard C. Jr.	105,000	9,700	105,000	0	210		1		
90.027-2-30	Shelly, Ryan P.	170,500	60,700	170,500	0	210	W	1		1- 60-10
90.027-2-31	Stone, Dana E.	130,000	8,800	130,000	0	210		1		1- 63-11
90.027-2-32	Mathie Trust	108,500	7,300	108,500	0	210		1		1- 29-14.14
90.027-2-33	Russell, Conrad E.	108,000	8,800	108,000	0	210		1		1-66-9.23
90.027-2-34	Lado, Augustine A.	500	500	500	0	311		1		
90.027-2-35	Lado, Augustine A.	138,500	7,400	138,500	0	210		1		1-99-9.3
90.027-3-1	Murray, Gregory L.	175,000	13,200	175,000	0	210		1		
90.028-1-1	Lock, Patricia Frazer	190,000	20,200	190,000	0	260	W	1		1- 30- 3
90.028-1-2	Leuthauser, Nicholas M.	115,000	29,400	115,000	0	210	W	1		1- 73-15
90.028-1-3.1	Shelly, Peter R.	175,000	44,000	175,000	0	210	W	1		1- 60-12.1
90.028-1-3.2	Smalling, Scott E.	235,000	78,200	235,000	0	210	W	1		1- 60-12.2
Page Totals	Parcels		37	4,736,500		704,000		4,736,500		

Parcel Id	Name	2019	2020		Res Pct	Prp CIs	O C	R S	T C	Account Nbr
		Total Av	Land Av	Total Av						
90.028-1-4	Kendall, Robert I. (Trustee) I.	402,500	49,200	402,500	0	210	1			1- 37- 8
90.028-1-5	Kendall, Carolyn (ETAL)	188,500	52,800	188,500	0	210	1			1- 37-15
90.028-1-6	Kendall, Robert , Trustee	80,000	34,300	80,000	0	260	1			1- 37- 9
90.028-1-7	Kendall, Robert I. Trustee	16,000	12,200	16,000	0	312	1			1- 37-10
90.028-1-8	Kendall, Robert	63,000	13,500	63,000	0	210	1			1- 71-13
90.028-1-9	Kendall, Robert I (Trustee)	2,000	2,000	2,000	0	311	1			1- 37-11
90.028-1-10.1	Kendall, Robert I.	8,000	8,000	8,000	0	314	1			1- 37-13
90.028-1-11	Kendall, Robert I.	7,500	7,500	7,500	0	314	1			1- 37- 7
90.028-1-14	Grant, Lisa A.	2,800	2,300	2,800	0	312	1			1- 1- 4
90.028-1-17.1	Hintopoulos, Theodore	100,000	39,300	100,000	0	240	1			1- 63- 6
90.028-1-19.1	Grant, Lisa A.	100,000	10,000	100,000	0	210	1			1- 1- 2
90.028-1-20	Grant, Lisa A.	2,750	2,750	2,750	0	314	1			9-999-59
90.028-1-21	Grant, Lisa A.	53,500	8,100	53,500	0	260	1			1- 1- 3
90.028-1-22	Earle, Robert F.	4,000	4,000	4,000	0	311	1			1- 38-10
90.028-1-23	Earle, Robert F.	55,000	8,100	55,000	0	210	1			1- 38- 9
90.028-1-24	Merrill, Marilyn	20,000	7,500	20,000	0	260	1			1- 52-15
90.028-1-25	Wood, Jane Lee	55,000	18,200	55,000	0	260	1			1- 60- 8
90.028-1-26	Waterson, Jeanine	120,000	22,900	120,000	0	210	1			1- 41- 2
90.028-1-27	Finnigan, Lorraine Emmons	63,000	26,200	63,000	0	260	1			1- 21-11
90.028-1-28	Anderson, Ann L.	68,000	18,100	68,000	0	260	1			1- 47-12
90.028-1-29	Erie Boulevard Hydropower,L.P.	10,500	10,500	10,500	0	380	6 E			
90.028-2-1	Theobald-Quinn, Mittie Lou	8,500	8,500	8,500	0	311	1			1- 65-13
90.028-2-2	Kuracina, JoAnne	7,400	7,400	7,400	0	311	1			1- 46-13
90.028-2-4.1	Elliott, Garnet W.	6,500	6,500	6,500	0	311	1			1- 58- 1
90.028-2-5	Kuracina, Jennifer A.	49,000	10,800	49,000	0	260	1			1- 38- 6
90.028-2-6	Kuracina, Jennifer A.	7,500	7,500	7,500	0	311	1			1- 60- 1
90.028-2-7	Barstow, Peter C.	8,000	8,000	8,000	0	314	1			1- 56- 3
90.028-2-9	Barstow, Peter	63,000	7,500	63,000	0	210	1			1- 40-12
90.028-2-10.1	Young, Alan E.	8,000	3,800	8,000	0	312	1			1- 64-12.1
90.028-2-10.2	Barstow, Peter	8,000	1,500	8,000	0	312	1			1- 64-12.2
90.028-2-11	Young, Alan E.	2,300	2,300	2,300	0	311	1			1- 61-12
90.028-2-12	Young, Alan E.	90,000	7,500	91,500	0	210	1			1- 67- 5
90.028-2-15	Butterfield, Gary F.	3,400	3,400	3,400	0	311	1			1- 60-15
90.028-2-16	Butterfield, Gary F.	49,000	7,500	49,000	0	210	1			1- 61- 6
90.028-2-17.1	Caraballo, Juan M.	70,000	8,600	70,000	0	210	1			1- 64- 3
90.028-2-19.1	Kenny, Helen Marie	10,000	9,500	10,000	0	312	1			1- 36- 9
90.028-2-21	Casler, Aaron B.	78,100	20,000	78,100	0	210	1			1- 48- 7

Parcel Id	Name	2019	2020		Res Pct	Prp Cls	O C	R S	T C	Account Nbr
		Total Av	Land Av	Total Av						
90.028-2-24	Rodenhous, Michael J.	85,000	15,000	85,000	0	210	1			1- 13-10
90.028-2-25	Rodenhous, Michael J.	3,800	3,800	3,800	0	311	1			1- 13- 9
90.028-2-26	Rodenhous, Marilyn	54,000	10,500	54,000	0	260	1			1- 21-15
90.028-2-27	Rodenhous, Marilyn	5,600	2,600	5,600	0	312	1			1- 21-14
90.028-2-28	Rodenhous, Marilyn B.	7,500	7,500	7,500	0	311	1			1- 5- 5
90.028-2-30	Rodenhous, Marilyn B.	3,800	3,800	3,800	0	311	1			1- 5- 4
90.028-3-1	Hughes, Patricia A (ETAL)	7,800	7,800	7,800	0	314	W 1			1- 32-15
90.028-3-2	Hughes, Patricia A (ETAL)	10,800	10,800	10,800	0	311	1			1- 33- 1
90.028-3-3	Hughes, Patricia A (ETAL)	61,000	14,100	61,000	0	260	1			1- 32-14
90.028-3-4	Hughes, Mark J.	156,500	12,300	156,500	0	210	1			1- 32-13
90.028-3-6	Labarge, Wendy (ETAL)	87,000	20,900	87,000	0	260	1			1- 33- 2
90.028-3-7.1	Sloan, William N.	247,500	40,200	247,500	0	210	W 1			1- 63- 5
90.028-3-9	Phelps, Floy E (LU)	95,200	19,400	95,200	0	270	1			1- 53- 2
90.028-3-10	Sears, Carol J.	76,500	19,700	76,500	0	270	1			1- 38- 3
90.028-3-11	Quinn, Mittie Lou	101,000	20,600	101,000	0	210	1			1- 65-12
90.028-3-12	Kuracina, JoAnne (LU)	90,000	52,700	90,000	0	260	1			1- 46-14
90.028-3-13	Demarest, David R.	175,000	18,900	175,000	0	260	1			1- 28-11
90.028-3-14	Ames, Paul K.	80,000	22,700	80,000	0	210	1			1- 3- 1
90.028-3-16.11	Bover Family Revocable Trust	162,500	29,000	162,500	0	260	W 1			1- 3- 3
90.028-3-17	Seymour, Murray C.	175,000	31,000	175,000	0	210	1			1- 60- 2
90.028-3-18	Elliott, Garnet W.	71,000	18,300	71,000	0	210	1			1- 63- 7
90.028-3-19	Watson, Gloria (LU)	45,000	18,700	45,000	0	260	1			1- 72- 7
90.028-3-20	Ellis, David W.	127,500	19,100	127,500	0	210	1			1- 53- 9
90.028-3-21	Erie Boulevard Hydropower,L.P.	13,400	13,400	13,400	0	380	6 E			
90.028-3-22.1	Fay, David S (Trustee)	79,500	28,500	79,500	0	260	W 1			1- 22- 5
90.028-3-24	Butterfield, Gary F.	6,900	6,900	6,900	0	314	W 1			1- 61- 2
90.028-3-25	Butterfield, Gary F.	52,500	19,100	52,500	0	260	1			1- 60-14
90.028-3-26	O'Reilly, Family Trust	147,000	18,800	147,000	0	210	1			1- 67- 4
90.028-3-27	Sullivan, Kathleen	60,000	18,000	60,000	0	260	1			1- 64-13
90.028-3-28	Cliff, Mallory J.	86,000	17,900	86,000	0	210	1			1- 17-13
90.028-3-29	Hayes, William	56,000	14,900	56,000	0	260	1			1- 72- 2
90.028-3-31.1	Enslow, William	60,000	9,600	60,000	0	210	1			1- 21-13
90.028-3-32	Kenny, Helen Marie	65,000	7,800	65,000	0	210	1			1- 36- 8
90.028-3-33	Burkett, David W (LU)	51,900	12,400	51,900	0	270	1			1- 75-14
90.028-3-34	McClain, Kim R.	65,000	9,700	65,000	0	210	1			1- 36- 7
90.028-3-35.1	Dow, Andrew F.	124,120	33,400	124,120	0	210	1			1- 63- 4
90.028-3-37	Plourde, Richard O.	51,000	11,200	51,000	0	260	1			1- 23- 5
Page Totals	Parcels		37	2,847,320	641,000	2,847,320				

Parcel Id	Name	2019	2020		Res Pct	Prp Cls	O C	R S	T C	Account Nbr
		Total Av	Land Av	Total Av						
90.028-3-38.1	Rodenhouse, Marilyn	94,000	14,400	94,000	0	210	W	1		1- 47-11
90.028-4-1	Ford, Mark A.	128,000	7,500	128,000	0	210		1		
90.028-4-2	Adams, Chris	162,000	8,200	162,000	0	210		1		
90.028-4-3	Brown, Joshua T.	168,000	8,400	168,000	0	210		1		
90.028-5-1	Smalling, Steven	172,000	8,800	172,000	0	210		1		
90.028-5-2	Rouleau, Raymond	125,000	20,100	125,000	0	230		1		
90.035-1-4	Coons, Gerald	122,000	8,300	122,000	0	210		1		1- 29-14.12
90.035-1-7	Robinson, Christopher C.	160,900	9,400	160,900	0	210		1		1- 29-15.2
90.035-1-8	Hutchinson, Richard G.	150,000	8,800	150,000	0	210		1		1-999- 4.2
90.035-1-9	Schilling, Robert J.	185,000	9,600	185,000	0	210		1		
90.035-1-10	Miller, Corey J.	158,000	8,900	158,000	0	210		1		1- 29-14.13
90.035-1-11	Snell, James M.	159,500	9,800	159,500	0	210		1		
90.035-1-12	MacMaster, David A.	168,000	8,400	168,000	0	210		1		
90.035-1-13	Chichester, Seth E (LU)	150,000	8,800	150,000	0	210		1		
90.035-1-15	Maresca, Michael	2,000	2,000	2,000	0	311		1		1-29-14.3
90.035-1-16	Kim, Taeyoung	162,000	8,300	162,000	0	210		1		1-99-9.1
90.035-1-17	Deckert, Brian	125,000	8,800	125,000	0	210		1		1-99-9.2
90.035-1-19.1	Connelly, Stephen B (LU)	125,000	10,600	125,000	0	210		1		1- 49-12.11
90.035-1-19.2	Connelly, Adam J.	8,000	8,000	8,000	0	311		1		
90.035-1-20	Hewer, Ryan S.	155,000	7,500	155,000	0	210		1		
90.035-1-21	McGregor, Justin L.	173,500	7,900	173,500	0	210		1		1- 66-9.12
90.035-1-22	Scott, Robert H.	28,100	9,100	28,100	0	312		1		1- 66-9.22
90.035-1-24	Agley, Amanda L.	133,500	8,600	133,500	0	210		1		1-66-9.24
90.035-1-25.1	Wriedt, Mario	185,000	11,500	185,000	0	210		1		1-66-9.25
90.035-1-27	Johnson, Michael	155,000	8,100	155,000	0	210		1		1- 66-9.27
90.035-1-28	Maresca, Michael G.	295,000	11,100	295,000	0	210		1		
90.035-1-30	Schumaker, Ginger	30,000	8,100	30,000	25	411		1		
90.035-1-31	Bradfute Living Trust	7,100	7,100	7,100	0	314		1		
90.035-1-32	Kaczka, Carolyn M.	250,000	72,800	250,000	0	210	W	1		1- 41- 5
90.035-1-33	Vienneau, Lloyd	169,000	76,800	169,000	0	210	W	1		1- 20-15.1
90.035-1-34	Bender, Alfred T.	237,000	50,700	237,000	0	210	W	1		1- 31- 1
90.035-1-35	Hannawa Building Corp	14,500	14,500	14,500	0	314	W	1		
90.035-1-36	Reif, Donna C (LU)	75,000	22,500	75,000	0	270	W	1		1- 11-13.11
90.035-1-37	Connelly, Adam	53,000	30,000	53,000	0	260		1		1- 38-12.1
90.035-1-38	Stevens, Richard W. Jr..	135,000	30,000	135,000	0	210		1		1- 38-11.1
90.035-1-39	Delosh, Helena I (LU)	138,500	30,000	138,500	0	210	W	1		1- 32-12.1
90.035-1-40	Testani, Muriel (LU)	101,900	29,100	101,900	0	260	W	1		1- 36- 4.1
Page Totals	Parcels		37	4,860,500		612,500		4,860,500		

Parcel Id	Name	2019	2020		Res Pct	Prp Cls	O C	R S	T C	Account Nbr
		Total Av	Land Av	Total Av						
90.035-1-41	Meldrim, Daniel P.	95,900	17,900	95,900	0	260	W	1		1- 38-15
90.035-1-42	Schechter, Jay F.	145,000	8,800	145,000	0	210		1		
90.035-1-43	Stevens, Richard W. Jr.	1,000	1,000	1,000	0	314		1		
90.035-1-44	Eseltine, Wayne	400	400	400	0	314		1		
90.035-2-1	Eden, Zoe	69,000	6,400	69,000	0	210		1		1- 64-15
90.035-2-2	Hoyt, Gary E.	51,000	5,100	51,000	0	210		1		1- 38- 1
90.035-2-3	Smutz, Steve M.	59,000	10,800	59,000	0	210		1		1- 36- 5
90.035-2-4	Newton, Harley	97,500	10,600	97,500	0	210		1		1- 49-12.2
90.035-3-1	Mcdonald, Sylvia	2,000	2,000	2,000	0	311		1		1- 45-14
90.035-3-2	Huczel, Heidi	95,000	22,500	95,000	0	210	W	1		1- 72- 8
90.035-3-3	Meldrim, Daniel P.	70,000	32,600	70,000	0	260	W	1		1- 4- 7.1
90.035-3-4	Sheets, Ronald L.	142,000	30,600	142,000	0	210	W	1		1- 72-15.1
90.035-3-5	Huczel, Heidi A.	73,000	30,600	73,000	0	260	W	1		1- 34- 7.1
90.035-3-6	Deno, Lawrence E. Jr.	86,950	30,600	86,950	0	260	W	1		1- 19-13.1
90.035-3-7	Deno, Frederick C (Etal)	52,500	16,300	52,500	0	260	W	1		1- 19-12.1
90.035-3-8	Lecuyer, Betty J.	3,200	3,200	3,200	0	314		1		1- 63- 1
90.035-3-9	Blevins, John L.	15,000	10,900	15,000	0	260	W	1		1- 62-12
90.035-3-10	Hayman, William	112,000	57,200	112,000	0	260	W	1		1- 65- 7
90.035-3-11	Zolner, Robert R.	100,000	23,500	100,000	0	210	W	1		1- 65- 8
90.035-3-12	Haggett, Karen L.	68,000	23,700	68,000	0	260	W	1		1- 29- 6
90.035-3-13	LaGarry, Claire F.	125,000	22,400	125,000	0	210	W	1		1- 72- 9
90.035-3-14	Hayes, Twila J.	45,000	22,400	45,000	0	260	W	1		1- 9-10
90.035-3-15	Root, Kennon & etal	55,000	32,000	55,000	0	260	W	1		1- 10- 7
90.035-4-1	Root, Kevin B.	36,500	4,200	36,500	0	260		1		1- 38- 2
90.035-4-2	Root, Kevin B.	3,200	3,200	3,200	0	314		1		1-10-8.1
90.043-1-1	Johnson, Tad M.	4,800	4,800	4,800	0	314		1		1- 42- 5
90.043-1-2	Johnson, Tad M.	89,500	9,200	89,500	0	210		1		1- 13- 3
90.043-1-3.11	Bradfute Living Trust	3,000	3,000	3,000	0	314		1		1- 10- 8.11
90.043-1-3.121	Roe, Philip F.	190,000	21,100	190,000	0	210		1		1- 10-8.12
90.043-1-5	Cady, Deborah A.	168,000	83,800	168,000	0	210	W	1		1- 57- 6
90.043-1-6	Blevins, John L.	102,200	40,000	102,200	0	260	W	1		1- 72-14
90.043-1-7	Weller, Terry L.	85,000	28,900	85,000	0	260		1		1- 53-11
90.043-1-9.11	Simon, Edward I.	230,000	90,500	230,000	0	210	W	1		1- 73-10
90.043-1-11.1	Comins, Keegan F.	215,000	56,500	215,000	0	210	W	1		1- 1- 7
90.043-1-12.11	Bisnett, Chester W.	310,700	30,400	310,700	0	210	W	1		1- 13-14.1
90.043-1-15.1	Fayette, Chad	227,000	25,200	227,000	0	210	W	1		1- 65-11
90.043-1-16	Kuno, Stephen C.	40,000	35,000	40,000	0	312	W	1		1- 72- 1

Parcel Id	Name	2019	2020		Res Pct	Prp Cls	O C	R S	T C	Account Nbr
		Total Av	Land Av	Total Av						
90.043-1-17	Hannawa Falls Cemetery	10,000	8,700	10,000	0	695	8			8- 81- 5
90.043-1-18	Kuno, Stephen C.	250,000	19,100	250,000	0	210	W	1		1- 71-15
90.043-1-19	Kuno, Stephen C.	91,500	42,000	91,500	0	210	W	1		1- 28-13
90.043-1-20	Barrett, Beth B.	109,000	59,600	109,000	0	210	W	1		1- 26- 3
90.043-1-21	Francis, Leland	104,000	49,000	104,000	0	210	W	1		1- 5-11
90.043-1-22	Scheyer, Alfred G.	99,700	61,200	99,700	0	210	W	1		1- 59- 1
90.043-1-23.1	Hazen, Scott A.	312,000	72,200	312,000	0	210	W	1		1- 23-10
90.043-1-23.2	Hazen, Megan A.	183,000	32,000	183,000	0	210	W	1		
90.043-1-24	Helmar, Timothy A.	65,000	6,100	65,000	0	210		1		1- 7- 2
90.043-1-25	Buckley, Randi J.	84,000	6,900	84,000	0	210		1		1- 47-10
90.043-1-26	Ashley, Dawn M.	78,000	6,100	78,000	0	210		1		1- 45- 5
90.043-1-27	LaBrake, Thomas E (LU)	49,500	3,100	49,500	0	210		1		1- 38- 8
90.043-1-28	Williams, Daniel R.	71,500	3,100	71,500	0	210		1		1- 38- 7
90.043-1-29	Burcume, Thomas	128,000	6,100	128,000	0	210		1		1- 3-14
90.043-1-30.1	Maguire, Kaycee M.	87,000	8,500	87,000	0	210		1		1- 10-15.2
90.043-1-32	Sickles, Judith A.	109,000	59,200	109,000	0	210	W	1		1- 10-15.1
90.051-1-2	Ballou, Gerald	132,000	53,800	132,000	0	210	W	1		1- 4- 6
90.051-1-3	Chase, Peter A.	55,000	44,100	55,000	0	270		1		1- 39- 1
90.051-1-4	Prescott, James B. II.	99,500	54,400	160,900	0	210	W	1		1- 57-13.1
90.051-1-5	Chase, Peter A.	95,300	10,000	95,300	0	210		1		1- 57-13.2
90.051-1-6	Burcume, Thomas J. Jr.	77,300	13,900	77,300	0	210		1		1- 69-12
90.051-1-7	TPT Rentals, LLC	350,000	42,000	350,000	0	416	W	1		1- 71- 8.1
90.051-1-8	Baxter, James	192,100	55,500	192,100	0	210	W	1		1- 65- 4
90.051-1-9	Foster, Megan L.	75,000	7,800	75,000	0	210		1		1- 57- 9
90.051-1-10	Ames, Harold J.	38,000	9,200	38,000	0	270		1		1- 29- 2
90.051-1-11	Seymour, Shawn	124,980	7,300	124,980	0	210		1		1- 39-11
90.051-1-12	Seymour, Shawn	6,100	6,100	6,100	0	314		1		1- 39-12
90.051-1-13	Jones, Scott D.	75,000	7,900	75,000	0	210		1		1- 75-15
90.051-1-14	TPT Rentals, LLC	3,400	3,400	3,400	0	314		1		1- 71- 8.2
90.051-2-1	Burcume, Jeffrey	120,000	9,400	120,000	0	210		1		1- 11-12.2
90.051-2-2	Capone, Anthony Theodore	51,000	12,400	51,000	0	210		1		1- 11-12.1
90.051-2-4	Seaver, Algje	84,500	11,000	84,500	0	210		1		1- 29-12
90.051-2-5	Daby, Joyce B (LU)	52,500	8,300	52,500	0	210		1		1- 57-10
90.051-2-6	Chism, Joseph M.	81,000	8,100	81,000	0	210		1		1- 14-11
90.051-2-7	Howard, Carol	73,000	10,000	73,000	0	210		1		1- 33- 8
91.001-5-1.1	Bronson, Daniel W.	85,000	15,500	85,000	0	240		1		1- 5- 3.1
91.001-5-2	St Lawrence County	10,500	10,500	10,500	0	942		1 R		1- 79- 2

Parcel Id	Name	2019	2020		Res Pct	Prp CIs	O C	R S	R S	T C	Account Nbr
		Total Av	Land Av	Total Av							
91.001-5-3	St Lawrence County	5,100	5,100	5,100	0	942	1	R			
91.001-5-4	St Lawrence County	3,018	3,018	3,018	0	942	1	R			1- 79- 4
91.001-5-5	St Lawrence County	3,018	3,018	3,018	0	942	W 1	R			1- 79- 6
91.001-5-6	Bogart, Toby	55,000	39,700	55,000	0	260	W 1				1- 20- 8
91.001-5-7	Clary, Mary E.	117,000	73,800	117,000	0	210	W 1				1- 2-13
91.001-5-8	Maine, Stanley L.	157,000	40,800	157,000	0	210	W 1				1- 42-10
91.001-5-9	Maynard, Matthew D.	96,500	51,000	96,500	0	260	W 1				1- 58-15
91.001-5-10	Basmajian, Armand M.	53,500	20,400	53,500	0	270	W 1				1- 1- 6
91.001-5-11	Manor, Michael O.	129,000	36,700	129,000	0	210	W 1				1- 52- 3
91.001-5-12	Eastwood, Harold (LU)	72,500	17,300	72,500	0	270	W 1				1- 21- 3
91.001-5-13.1	Eastwood, Bruce H.	160,000	40,800	160,000	0	210	W 1				1- 21- 4
91.001-5-15.11	Graves, Dustin R.	120,000	35,100	120,000	0	210	W 1				1- 20-13
91.001-5-17.12	Graves, Roy D.	112,000	53,400	112,000	0	270		1			
91.001-5-18	Manor, Daniel W. SR.	139,000	57,100	139,000	0	210	W 1				1- 46-12
91.001-5-19	Scott, Robert H.	243,000	70,500	243,000	0	210	W 1				1- 59- 4
91.001-5-20	Scott, Robert H.	46,000	46,000	46,000	0	314	W 1				1- 5-12
91.001-5-22.1	Ward, Carl Jr.	107,500	12,500	107,500	0	210		1			1- 72- 3
91.001-5-23	Erie Boulevard Hydropower,L.P.	21,600	21,600	21,600	0	380	W 6	E			
91.001-5-27.1	Ward, Michael K.	220,000	12,230	220,000	0	210		1			
91.001-5-27.2	Zvacek Joint Trust	280,000	17,450	280,000	0	210		1			
91.001-5-28	Deon, Leo F. Jr..	116,000	60,000	116,000	0	210	W 1				1- 74- 9.11
91.003-1-1.1	Niagara Mohawk Power Corp	8,000	8,000	8,000	0	872		6 R			6- 77- 3. 1
91.003-1-1.2	Erie Boulevard Hydropower,L.P.	14,239,309	1,238,480	14,239,309	0	874		6 E			
91.003-1-1.2/1	Niagara Mohawk Power Corp	235,778	0	235,778	0	872		6 R			
91.003-1-2.121	Whalen, William P.	94,860	13,560	94,860	0	210		1			
91.003-1-3.12	Amvets	135,000	6,600	135,000	0	534		8			1- 73-4.12
91.003-1-3.112	Niagara Mohawk Power Corp	3,410	400	3,410	0	833		6 R			
91.003-1-3.211	Collins, Philip M.	160,000	8,600	160,000	0	210		1			1- 73- 4.2
91.003-1-5	Dillon, Kevin M.	49,300	8,700	49,300	0	210		1			1- 15- 2
91.003-1-6	Petrosky, Albert L.	17,000	8,700	17,000	0	312		1			1- 26- 2
91.003-1-8	Moore, Michael	97,500	8,700	97,500	0	210		1			1- 55-10.2
91.003-1-9	Randall, Norene A.	117,000	9,300	117,000	0	210		1			1- 55-10.1
91.003-1-10	Mills, Judson B.	7,000	7,000	7,000	0	311		1			1- 50- 2
91.003-1-17.1	Hitchman, Kale	58,000	26,100	58,000	0	270		1			
91.003-1-18	Gerrish, Charles M.	2,000	2,000	2,000	0	311		1			
91.003-1-20.1	Whalen, Anna M.	30,000	8,400	30,000	0	210		1			1- 73- 3
91.003-1-20.2	Allen, Larry K.	97,500	11,100	97,500	0	240		1			

Parcel Id	Name	2019	2020		Res Pct	Prp Cls	O C	R S	T C	Account Nbr
		Total Av	Land Av	Total Av						
91.003-1-20.5	Smalling, Scott R.	126,925	20,800	126,925	0	240	1			
91.003-1-20.41	Whalen, Raymond J.	9,000	9,000	9,000	0	322	1			
103.002-2-1.2	Stone, James	107,000	8,500	107,000	0	210	1			1- 45- 4.12
103.002-2-1.3	Capella, Tyler	132,000	9,000	132,000	0	210	1			1- 45- 4.13
103.002-2-1.12	Theisen, Gordon S.	122,500	11,000	122,500	0	210	1			
103.002-2-1.112	McIntosh, Brian J.	125,000	10,100	125,000	0	210	1			
103.002-2-2	Pike, Richard	85,000	9,800	85,000	0	210	1			1- 45- 4.2
103.002-2-4.2	Wyckoff, Peter	144,000	18,100	144,000	0	240	1			1- 26-15.2
103.002-2-4.111	Howe, Gregory W.	153,000	27,800	153,000	83	240	1			1- 26-15.1
103.002-2-4.121	Brewer, Ricky	1,000	1,000	1,000	0	314	1			
103.002-2-5	Webb, Michael	24,700	24,700	24,700	0	910	1			1- 24-12
103.002-2-6.1	Webb, Michael	85,000	30,300	85,000	0	240	1			1- 24-11.1
103.002-2-6.2	Miller, William B.	3,300	3,300	3,300	0	314	1			1- 24-11.2
103.002-2-7.1	Cougler, Joey G (LU)	41,600	33,900	41,600	0	240	1			1- 16-12
103.002-2-8	Rexford, Walter A.	4,300	4,300	4,300	0	910	1			1- 74-14
103.002-2-9.1	Aldous, Rodney G.	34,900	34,900	34,900	0	322	1			1- 1-11
103.002-2-9.2	Aldous, Dylan	48,450	8,500	98,000	0	210	1			
103.002-2-10	Wright (Estate), Evelyn	67,300	7,300	67,300	0	271	1			1- 50-11.1
103.002-2-11	Wright, Dennis	100	100	100	0	314	1			1- 50-11.2
103.002-2-14.221	Wyckoff, Peter B.	21,400	21,400	21,400	0	322	1			
103.002-2-15	DeGroat, Harry TJ	63,000	14,000	63,000	0	240	1			
103.002-2-16.1	Randall, Mark	65,000	30,800	65,000	0	210	1			
103.002-2-17.1	Caldwell, Raymond F.	190,000	10,900	190,000	0	210	1			
103.002-4-1	Curtis, Duane	900	900	900	0	314	1			1- 1-13.2
103.002-5-1.1	Collins, Gary P.	226,000	10,700	226,000	0	240	1			1- 45- 3.2
103.002-5-1.2	Spellacy, Shawn D.	28,000	28,000	28,000	0	322	1			
103.002-5-2.1	Spellacy, Shawn D.	200,000	40,700	200,000	0	240	1			1- 45- 3.11
103.002-5-2.2	Randall, Mark	10,500	10,500	10,500	0	314	1			
103.004-2-1	Ordway, Joyce Locke (LU)	75,000	8,600	75,000	0	210	1			1- 42- 2
103.004-2-2.2	Sutherland, Scott M (LU)	83,000	8,600	83,000	0	210	1			1- 45- 3.12
103.004-2-2.12	Reilley, Terry E.	8,000	8,000	8,000	0	314	1			
103.004-2-3.2	Reilley, Terry E.	92,000	20,500	92,000	0	240	1			
103.004-2-3.11	Biggs, Frederick E.	52,000	8,200	52,000	0	210	1			1- 1-15
103.004-2-3.12	Biggs, Frederick E.	24,000	24,000	24,000	0	322	1			
103.004-2-4	Phillips, Richard H.	6,400	6,400	6,400	0	314	1			1- 67-11
103.004-2-5.1	Todd, Keith F.	6,400	6,400	6,400	0	314	1			1- 67- 9.3
103.004-2-5.2	St Andrews, Jeffrey	90,000	9,700	90,000	0	270	1			

Parcel Id	Name	2019	2020		Res Pct	Prp Cls	O C	R S	T C	Account Nbr
		Total Av	Land Av	Total Av						
103.004-2-6	Hitchcock, Lisa M.	5,100	5,100	5,100	0	314	1			1- 52- 4
103.004-2-7	Ayrassian, Jeremiah J.	82,500	10,600	82,500	0	210	1			1- 67- 9.2
103.004-2-8	Clark, Tyler J.	4,100	4,100	4,100	0	314	1			1- 56-10
103.004-2-9	Hughes, James I. Jr.	62,000	8,600	62,000	0	210	1			1- 1-14
103.004-2-10.1	Aldous, Rodney G.	119,500	24,700	107,500	0	240	1			1- 1-10
103.004-2-10.2	Aldous, Richard K. (ETAL)	25,000	13,600	25,000	0	270	1			
103.004-2-10.31	Murdie, Ronald L (LU)	55,000	49,800	55,000	0	260	1			
103.004-2-12	Todd, Keith	25,000	21,700	25,000	0	312	1			1- 67- 9.1
103.004-2-13	Matthews, Roland	93,000	8,900	93,000	0	210	1			1- 45- 1
103.004-2-14.1	Tracy, Donald J.	70,000	17,400	70,000	0	240	1			1- 39-14.1
103.004-2-14.21	Perretta, Scott J.	140,000	19,300	140,000	0	240	1			1-39-14.21
103.004-2-15.1	Camp, Sharon J (LU)	37,300	37,300	37,300	0	321	1			1- 46- 1.11
103.004-2-17	Arno, Shirley S.	88,000	15,900	88,000	0	270	1			1- 46- 1.3
103.004-2-18	Den Bleyker, John	78,500	11,800	78,500	0	210	1			1- 19-11
103.004-2-19	Gilbert, Richard P. Sr.	92,500	9,700	92,500	0	210	1			1- 46- 1.2
103.004-2-20	Latimer, Thomas E (LU)	155,000	48,500	155,000	0	240	1			1- 40-11
103.004-2-21.2	Walker, David	7,400	7,400	7,400	0	314	1			
103.004-2-21.11	Big Rock RR, LLC	31,400	10,300	31,400	0	240	1			1- 13-13
103.004-2-21.12	Charleson, Lyle (LU)	120,200	9,400	128,200	0	210	1			
103.004-2-22.1	Francey, Bryan D.B.	225,000	68,800	225,000	0	240	1			1- 44-13.2
103.004-2-22.2	Benning, William L.	47,900	47,900	47,900	0	322	1			
103.004-2-23	Bushaw, John & Nancy	150,000	29,700	150,000	0	240	1			1- 44-15.1
103.004-2-24	Francey, Bryan B.D.	24,900	24,900	24,900	0	321	1			1- 44-14
103.004-2-25.1	Thompson, Scott J.	9,600	9,600	9,600	0	323	1			1- 42- 3
103.004-2-25.3	Walrich, Ted W.	4,000	4,000	4,000	0	323	1			
103.004-2-26.1	Biggs, Frederick E.	15,100	15,100	15,100	0	105	1			1- 2- 2
103.004-2-26.2	Reilley, Terry E.	15,900	15,900	15,900	0	322	1			
103.004-2-27	Todd, Keith	82,000	82,000	82,000	0	321	1			1- 67-10
103.004-2-28	O'Brien, Lawrence E.	15,900	15,900	15,900	0	321	1			1- 50-12
103.004-2-29.1	O'Shea, Robert J. Jr.	4,600	4,600	4,600	0	314	1			1- 59- 5
103.004-2-29.2	Curtis, Duane H.	49,500	18,200	49,500	0	260	1			
103.004-2-30	Collins, William P.	7,500	7,500	7,500	0	323	1			1- 6- 7
103.004-2-32.1	Curtis, Duane H.	15,500	15,500	15,500	0	322	1			9-999-73
103.004-2-33.11	Curtis, Duane H.	204,000	39,800	204,000	0	220	1			1- 1-13.1
103.004-2-33.12	O'Shea, Robert J. Jr.	1,000	1,000	1,000	0	314	1			
103.004-2-35.1	Gibson, David	75,000	16,400	75,000	0	210	1			1- 44-13.1
103.004-2-35.2	O'Shea, Robert	27,000	9,000	27,000	0	270	1			

Parcel Id	Name	2019	2020		Res Pct	Prp Cls	O C	R S	T C	Account Nbr
		Total Av	Land Av	Total Av						
103.004-2-37.11	Curtis, Duane H.	6,000	6,000	6,000	0	321	1			1- 45- 3.13
103.004-2-39	Burdick, Theresa	2,600	2,600	2,600	0	314	1			1-42-3.1
103.004-2-40.1	Coyne, Richard P.	101,000	63,700	101,000	0	240	1			1- 42-3.2
103.004-2-41	Hayes, David A.	39,500	17,400	39,500	0	270	1			1-44-4.1
103.004-2-42	Francey, Bryan	7,800	7,800	7,800	0	314	1			1- 31- 7
103.004-2-44	Richardson, Amanda C.	205,000	17,000	205,000	0	240	1			
103.004-2-46	Thomas, Michelle	62,000	7,800	82,000	0	210	1			1- 21- 5
103.004-2-47	Matthews, James R.	49,950	5,950	49,950	0	270	1			
103.004-2-48	Matthews, Harold	36,000	8,150	36,000	0	270	1			
103.004-4-1.1	Anson, Albert J.	75,000	11,500	75,000	0	210	1			
103.004-4-2.1	Sovie, Julianne T.	5,700	9,000	127,100	0	210	1			1-33-9.21
103.004-4-2.2	Sovie, Nicholas J.	35,800	9,500	35,800	0	210	1			
104.001-1-1	Streit, Clay S.	56,000	12,400	56,000	0	240	1			1- 39-15
104.001-1-3.111	Crowell NY Holdings Trust	59,500	59,500	59,500	0	105	1			1- 51- 7.3
104.001-1-4	Rafferty, Katie L.	88,000	10,500	88,000	0	210	1			1- 51- 7.2
104.001-1-5.1	Huntley, Daniel	4,400	4,400	4,400	0	105	1			1- 51- 6
104.001-1-5.21	Filiatrault, Bradley J (LU)	14,000	14,000	14,000	0	105	1			
104.001-1-5.23	Filiatrault, Bradley J.	76,400	9,900	76,400	0	210	1			
104.001-1-5.221	Huntley, Daniel L.	6,000	6,000	6,000	0	322	1			
104.001-1-5.222	Renwick, Deana	118,900	11,700	118,900	0	240	1			
104.001-1-6	Huntley, Daniel L.	2,500	2,500	2,500	0	105	1			1- 35- 1
104.001-1-7.1	Huntley, Daniel	5,000	5,000	5,000	0	105	1			1- 40- 3
104.001-1-7.21	Huntley, Dillon R.	400	400	400	0	314	1			
104.001-1-7.221	Huntley, Dillon R.	188,000	9,400	188,000	0	210	1			
104.001-1-8.2	Maroney, Mary M.	61,000	8,600	61,000	0	270	1			
104.001-1-9.1	Maroney, Eleanor (LU)	92,000	8,500	92,000	0	210	1			1- 40-10
104.001-1-10.121	Crowell, David R.	125,000	21,200	125,000	0	240	1			
104.001-1-11.1	Latimer, Michael	27,600	27,600	27,600	0	105	1			1- 40- 4.1
104.001-1-11.2	McLaughlin, Francis H.	70,200	8,600	70,200	0	210	1			1- 40- 4.2
104.001-1-12.2	Barr, Dennis C.	95,000	8,500	95,000	0	210	1			
104.001-1-12.31	Crowell NY Holdings Trust	28,300	28,300	28,300	0	322	1			
104.001-1-12.112	Wright, Dennis	36,000	18,800	36,000	0	210	1			
104.001-1-13.1	Snyder, Wesley & Pauline	118,500	49,700	118,500	0	240	1			1- 16-11
104.001-1-13.2	Snyder, Wesley	4,900	4,900	4,900	0	105	1			
104.001-1-14.21	Streit, Clifford (LU)	118,500	9,400	118,500	0	210	1			
104.001-1-15	Dominy, Henry D.	75,000	8,500	75,000	0	210	1			1- 6- 2
104.001-1-17	Locy, Robert K. III.	48,500	8,600	48,500	0	210	1			1- 30-11
Page Totals	Parcels	37	2,145,950	523,300	2,287,350					

Parcel Id	Name	2019	2020		Res Pct	Prp Cls	O C	R S	T C	Account Nbr
		Total Av	Land Av	Total Av						
104.001-1-18.11	Seeger, Lawrence	20,100	20,100	20,100	0	321	1			1- 51- 7.4
104.001-1-18.12	Seeger, Neil D.	125,000	9,000	125,000	0	210	1			
104.001-1-19.2	Miller, William B.	58,000	8,300	58,000	0	210	1			
104.001-1-20.1	Carr-Marino, Betty J.	98,500	21,200	98,500	0	240	1			1- 7- 4
104.001-1-21	Crowell, Emma L.	13,200	6,600	13,200	0	312	1			
* 104.001-1-22	Christy, Robert J.	110,000	36,500	110,000	0	240	1			1- 44- 5
104.001-1-22.1	Christy, Robert J.		9,300	86,800	0	210	1			1- 44- 5
104.001-1-22.2	Huntley, Daniel		30,000	30,000	0	120	1			
104.001-1-23	Wright, Debra J.	25,000	8,400	25,000	0	210	1			
104.001-2-2	Huntley, Daniel L.	18,200	18,200	18,200	0	105	1			1- 34-15
104.001-2-3.1	Sommerstein, David A.	72,500	9,200	72,500	0	210	1			1- 59- 6.11
104.001-2-4.2	Huntley, Douglas W.	14,500	14,500	14,500	0	322	1			
104.001-2-4.11	Huntley, Ann L (LU)	134,500	20,500	134,500	0	113	1			1- 34-14
104.001-2-4.12	Huntley, Dillon R.	20,500	20,500	20,500	0	322	1			
104.001-2-5.1	Powers, Jane	9,500	9,500	9,500	0	314	1			1- 4-12
104.001-2-7.1	Dafoe, Timothy J.	23,000	8,900	23,000	0	270	1			1- 4-14
104.001-2-7.2	Powers, Bower E. Jr.	1,400	1,400	1,400	0	314	1			
104.001-2-9	Steinbrook, Donna J.	5,000	5,000	5,000	0	314	1			1- 11-11
104.001-2-10	Gardner, Richard	125,000	8,100	125,000	0	210	1			1- 23- 7
104.001-2-11.1	Zock, Robert A. Jr..	140,000	55,600	140,000	0	240	1			1- 68- 9.1
104.001-2-11.21	Lawrence, Stuart M.	102,000	8,300	102,000	0	210	1			1- 68- 9.21
104.001-2-11.22	Van Epps Proctor Family Trust	4,400	4,400	4,400	0	314	1			1- 68- 9.22
104.001-2-12	Van Epps Proctor Family Trust	107,000	8,500	107,000	0	210	1			1- 69-13
104.001-2-13	Town, Blanche E.	78,800	4,300	78,800	0	210	1			1- 30- 7
104.001-2-14	Holland, William R.	74,000	8,600	74,000	0	210	1			1- 45-15
104.001-2-15	Zock, Robert A. Jr..	10,000	200	10,000	0	312	1			8- 80- 6
104.001-2-16.1	Bates, Kevin H.	56,500	9,600	56,500	0	210	1			1- 70- 3
104.001-2-16.2	Bates, Kevin H & Carrie L	50,000	8,400	50,000	0	210	1			
104.001-2-18	Dean, Charles P.	55,000	8,300	55,000	0	210	1			1- 76- 1
104.001-2-19	Tupper, Charles G & etal	13,400	13,400	13,400	0	105	1			1- 68- 8
104.001-2-20	Major, Linda A.	35,000	8,000	35,000	0	270	1			1- 40-15
104.001-2-21	Allen, Jim	28,000	8,000	28,000	0	270	1			1- 39- 8
104.001-2-22.1	Collins, Randy K.	7,700	7,700	7,700	0	314	1			1- 52-13.1
104.001-2-22.21	Allen, Wilbur Paul	116,500	16,800	116,500	0	240	1			1- 52-13.21
104.001-2-22.22	Burns, Kermit P.	10,400	5,400	10,400	0	260	1			1- 52-13.22
104.001-2-24.111	Powers, Bower E. Jr.	25,000	14,900	25,000	0	240	1			1- 54- 2
104.001-2-24.112	Powers, Jane	248,000	65,800	248,000	0	117	1			

Parcel Id	Name	2019	2020		Res Pct	Prp CIs	O C	R S	T C	Account Nbr
		Total Av	Land Av	Total Av						
104.001-2-24.113	Powers, Bower E.	35,300	35,300	35,300	0	910	1			
104.001-2-25	Powers, Timothy G.	51,700	4,700	51,700	0	210	1			1- 54- 4
104.001-2-26	Smith, David	25,000	9,300	25,000	0	270	1			1- 61-15
104.001-2-27.11	Manno, Emanuel	18,350	18,350	18,350	0	322	1			1- 25-14
104.001-2-27.12	Manno, Emanuel	82,500	11,800	122,200	0	210	1			
104.001-2-28	Thomas, Neil	15,600	15,600	15,600	0	105	1			1- 52-14
104.001-2-29	Latimer, Michael	8,500	8,500	8,500	0	105	1			1- 40- 4.3
104.001-2-30.1	Latimer, Michael	50,500	8,600	50,500	0	210	1			1- 40- 6
104.001-2-30.2	Latimer, Michael	73,000	25,100	73,000	0	112	1			
104.001-2-31.21	Collins, Randy K.	91,600	8,800	91,600	0	210	1			1- 40- 2.2
104.001-2-31.121	St Lawrence County	24,400	24,400	24,400	0	323	1			
104.001-2-32	Crowell, David R.	68,500	7,500	68,500	0	210	1			1- 17- 9
104.001-2-33	Miller, William D.	67,000	7,000	67,000	0	210	1			1- 71- 3
104.001-2-34	Mulhollen, Scott D.	122,800	20,700	122,800	0	113	1			1- 4-15
104.001-2-35.1	Latimer, Michael	5,000	5,000	5,000	0	105	1			1- 40- 1
104.001-2-35.2	Crowell, David R.	10,600	10,600	10,600	0	105	1			
104.001-2-36.11	St Lawrence County	9,700	6,700	9,700	0	910	1			1- 34-13
104.001-2-36.12	Huntley, Dillon R.	3,900	3,900	3,900	0	910	1			
104.001-2-36.21	Huntley, Dillon R.	5,000	5,000	5,000	0	910	1			
104.001-2-38	Seaman, Daniel B.	175,000	24,100	175,000	0	240	1			
104.001-2-39	Camp, Rose A (LU)	82,000	8,200	82,000	0	210	1			1- 11- 7
104.001-2-40	Huntley & etal, Douglas W.	8,900	8,900	8,900	0	910	1			
104.001-2-41.1	Hogan, Joshua T.	60,000	8,000	60,000	0	210	1			
104.001-2-41.2	Van Epps Proctor Family Trust	400	400	400	0	314	1			
104.001-2-42	Huntley & etal, Douglas W.	12,000	12,000	12,000	0	910	1			1- 34-11
104.001-3-1	Beckerle, Susan	10,900	9,700	10,900	0	312	1			1- 54- 5.2
104.001-3-2.2	Hill, Leo W.	15,800	11,900	15,800	0	270	1			
104.001-3-2.11	Sleeper, John	57,000	6,000	57,000	0	280	1			1- 54- 5.3
104.001-3-2.12	Warner, Donald C. II.	4,000	4,000	4,000	0	311	1			
104.001-3-3	Warner, Donald C. II.	6,800	6,800	6,800	0	322	1			
104.002-1-2	Huntley, Dillon	9,100	9,100	9,100	0	910	1			1- 48-12
104.002-1-3	Huntley, Ann (LU)	25,500	25,500	25,500	0	910	1			1- 51- 3
104.002-1-4	Hebel, Mark A.	90,000	53,200	110,000	0	210	1			1- 49- 9
104.002-1-5	American Towers Inc.	102,650	8,600	102,650	0	832	6			6- 77- 1
104.002-1-6.1	Howard, Paulette S.	192,000	18,700	192,000	0	240	1			1- 54- 6
104.002-1-7	Thomas, Neil W.	13,300	13,300	13,300	0	910	1			1- 66- 2
104.002-1-8.1	Tucker, Eugene C.	5,500	5,500	5,500	0	314	1			1- 68- 1.1

Parcel Id	Name	2019	2020		Res Pct	Prp Cls	O C	R S	T C	Account Nbr
		Total Av	Land Av	Total Av						
104.002-1-8.2	Walrich Family Trust	262,000	47,700	262,000	0	240	1			1- 68- 1.2
104.002-1-9	Foti, Anthony	4,700	4,700	4,700	0	323	1			1- 15- 5
104.002-1-10.22	Cary, Michael O.	195,000	8,600	195,000	0	210	1			
104.002-1-11.2	Wright, Patrick M. Jr..	2,500	2,500	2,500	0	910	1			
104.002-1-11.11	Wright, Janet A.	53,500	8,600	53,500	0	210	1			1- 75- 1
104.002-1-11.12	Richards, Steven	2,100	2,100	2,100	0	314	1			
104.002-1-11.131	Wright, Patrick M. Jr..	70,200	19,300	70,200	0	270	1			
104.002-1-11.132	Wright, Michael	25,800	8,000	25,800	0	270	1			
104.002-1-12	Hammond, John P.	69,500	10,500	69,500	0	270	1			1- 46-15
104.002-1-13.2	Helmar, Kevin R.	56,000	8,600	56,000	0	270	1			
104.002-1-13.12	Bonno, Eugene W.	100,000	9,600	100,000	0	270	1			
104.002-1-13.13	Hall, Shane T.	147,000	8,700	147,000	0	210	1			
104.002-1-13.111	Ford, Martha D.	38,500	38,500	38,500	0	311	1			1- 14- 6
104.002-1-13.112	Pharoah, Irving V.	72,000	8,600	72,000	0	270	1			
104.002-1-14	Reed, Shawn M.	116,000	15,600	116,000	0	210	1			1- 67-12
104.002-1-15	Trimm, James A. Jr.	135,000	19,300	135,000	0	210	1			1- 67-13
104.002-1-16	Thomas, Torey S.	19,900	19,900	19,900	0	105	1			1- 66- 7
104.002-1-18	Thomas, Torey S.	22,900	22,900	22,900	0	322	1			1- 14- 7
104.002-1-19	Miller, William	36,100	36,100	36,100	0	910	1			1- 47- 3
104.002-1-20.1	Graham, Marilyn	105,000	32,575	105,000	46	240	1			1- 27-11.1
104.002-1-20.21	Trimm, Joseph	38,000	13,700	38,000	0	270	1			1- 27-11.2
104.002-1-20.22	Bonno, Michael A.	97,000	20,500	97,000	0	240	1			
104.002-1-21	Chase, Kenneth A.	87,000	21,900	87,000	0	240	1			1- 23- 1
104.002-1-22	Miller, William E.	142,000	86,400	142,000	0	240	1			1- 47- 1
104.002-1-23.2	Dawley, Emily	102,000	10,100	102,000	0	210	1			
104.002-1-23.11	Foster, William E.	23,500	23,500	23,500	0	321	1			1- 27-12
104.002-1-23.12	Murray, Jeffrey K.	35,000	16,300	35,000	0	312	1			
104.002-1-24	Murray, Bonnie	8,700	8,700	8,700	0	311	1			1- 50- 7
104.002-1-25	Murray, Jeffrey K.	92,000	8,300	92,000	0	210	1			1- 29-11
104.002-1-26	Rudlong, Steffen	101,000	8,200	101,000	0	210	1			1- 60- 5
104.002-1-27.1	Chase, Kenneth A.	4,500	4,500	4,500	0	314	1			1- 51-13
104.002-1-27.2	Chase, Kenneth A.	69,100	49,300	69,100	0	312	1			
104.002-1-28.1	Owen-Spavins Trust	59,500	15,500	59,500	0	240	1			1- 51-14.1
104.002-1-28.2	Owen, Michael	75,000	23,000	75,000	0	240	1			1- 51-14.2
104.002-1-29.1	DeJoy, Conrad T. Jr..	95,000	11,700	95,000	0	210	1			1- 17- 2
104.002-1-29.2	Hazeltine, Tammie E.	142,000	63,900	142,000	0	240	1			
104.002-1-30.2	Lafave, Jonathan	160,000	8,600	160,000	0	210	1			

Parcel Id	Name	2019	2020		Res Pct	Prp Cls	O C	R S	T C	Account Nbr
		Total Av	Land Av	Total Av						
104.002-1-30.11	Tupper, Andrew J.	200,200	38,200	223,800	92	280	1			1- 68- 3.1
104.002-1-31	Stone, Ivan Jr.	20,000	7,700	20,000	0	210	1			1- 68- 3.2
104.002-1-32.11	Polniak, Matthew R.	63,000	13,100	63,000	0	240	1			1- 54- 5.1
104.002-1-32.21	Crosby, Jason E.	160,000	14,700	160,000	0	240	1			1- 54- 5.4
104.002-1-35	Green, Cody	94,000	7,700	94,000	0	210	1			1- 60- 4
104.002-1-36	Muirhead, Ellie	45,000	6,200	45,000	0	270	1			1- 10- 3
104.002-1-37.1	Brunet, Cheryl	43,000	15,700	43,000	0	240	1			1- 10-10
104.002-1-37.2	Warner, Donald C. II.	126,000	9,000	126,000	0	210	1			
104.002-1-38	Cole, Kevin P.	123,000	17,400	123,000	0	240	1			1- 69-11.2
104.002-1-39.2	Welch, Douglas	95,000	19,300	95,000	0	240	1			1- 69-11.12
104.002-1-39.3	McRobbie, Arthur	8,400	8,400	8,400	0	323	1			1- 69-11.13
104.002-1-39.12	Caster, Melita	11,400	11,400	11,400	0	323	1			
104.002-1-39.111	Caster, Melita	61,500	61,500	61,500	0	322	1			1- 69-11.11
104.002-1-39.112	Sharp, Sheila Marie	135,000	8,800	135,000	0	210	1			
104.002-1-40.2	Cheney, Basil W.	146,000	29,400	146,000	0	240	1			1- 42-15.2
104.002-1-40.11	James, Roger Lawrence	14,000	13,300	14,000	0	270	1			1- 42-15.1
104.002-1-40.12	Sevey, Michael D.	83,000	30,700	83,000	0	240	1			
104.002-1-41.1	Collins, Philip D.	100,000	8,500	100,000	0	210	1			1- 99- 9
104.002-1-42	Vanderburg, Josephine	11,400	11,400	11,400	0	323	1			
104.002-1-43.1	Roberts, JoAnn	100,000	12,500	100,000	0	240	1			1- 14- 5
* 104.002-1-44.1	Roberts, JoAnn	40,500	40,500	40,500	0	322	1			
104.002-1-44.11	Roberts, JoAnn		3,015	3,015	0	314	1			
104.002-1-44.12	Wounded Warriors		30,195	30,195	0	322	1			
104.003-1-1.11	Arno, Christopher J.	26,700	26,700	26,700	0	323	1			1- 2- 9.1
104.003-1-1.12	Stafford, Thomas J.	14,800	2,000	14,800	0	312	1			
104.003-1-1.22	Meagher, John M.	105,000	12,400	105,000	0	210	1			
104.003-1-1.212	Royce, Philip A.	8,700	8,700	8,700	0	314	1			
104.003-1-1.213	Royce, Philip R.	130,300	10,500	130,300	0	210	1			
104.003-1-2.1	Dowdle, Cathy	117,000	16,000	117,000	0	210	1			1- 1-12
104.003-1-2.2	Dowdle, Justin A.	78,000	8,300	80,000	0	210	1			
104.003-1-3	Thomas, Neil W.	139,000	48,900	139,000	0	112	1			1- 66- 5
104.003-1-5	Town Of Pierrepont	75,000	4,400	75,000	0	651	8			8- 80- 2
104.003-1-6	Town Of Pierrepont	6,400	6,400	6,400	0	321	8			1- 16-10
104.003-1-7	Town Of Pierrepont	6,400	6,400	6,400	0	321	8			1- 16- 9
104.003-1-8	McKnight, Karl B.	155,000	10,500	155,000	0	210	1			1- 23- 6
104.003-1-9.1	Robert, Robert D.	56,000	31,400	56,000	0	240	1			1- 57- 4
104.003-1-9.2	Sharpstene, James	62,000	14,300	62,000	0	260	1			

Parcel Id	Name	2019	2020		Res Pct	Prp Cls	O C	R S	T C	Account Nbr
		Total Av	Land Av	Total Av						
104.003-1-10	Burdick (Deceased), Warren	48,000	35,500	48,000	0	271	1			1- 10- 2
104.003-1-11	New York State Park	14,100	14,100	14,100	0	961	8			1-3-1.1
104.003-1-12	Thomas, Neil W.	10,000	10,000	10,000	0	910	1			1- 66- 4
104.003-1-13	Thivierge, Lee C (LU)	15,900	15,900	15,900	0	321	1			1- 7- 5
104.003-1-14.1	Herne, Robert P.	46,800	46,800	46,800	0	322	1			1- 46- 2
104.003-1-14.2	Charleson, David P.	78,000	8,300	78,000	0	210	1			
104.003-1-15.2	Camp, Randy R.	140,000	9,700	140,000	0	210	1			1- 46-1.12
104.003-1-15.11	Camp, Sharon J (LU)	47,500	21,800	47,500	0	240	1			1- 46- 1.11
104.003-1-15.12	Camp, Kathleen S.	80,000	8,500	80,000	0	270	1			
104.003-1-16	Axtell Irrevoc Living Trust	149,000	22,400	149,000	0	240	1			1- 3-13
104.003-1-17	Camp, Robert (LU)	87,000	9,600	87,000	0	210	1			1- 11- 8
104.003-1-18.1	Aldous, Bradford C.	64,100	64,100	64,100	0	105	1			1- 4- 4
104.003-1-18.2	Aldous, Bradford C.	179,000	9,800	179,000	0	210	1			
104.003-1-21	Stafford, Thomas J.	83,000	4,400	83,000	0	210	1			1- 57- 5
104.003-1-22	Snyder, Wesley F.	242,600	117,200	242,600	0	112	1			1- 62- 7
104.003-1-23	Thomas, Neil W.	40,000	6,000	40,000	0	210	1			1- 66-14
104.003-1-24.1	George, Gregory	55,300	54,800	55,300	0	105	1			1- 14- 9.1
104.003-1-24.2	Miller, Randy (LC)	70,000	8,500	70,000	0	210	1			1- 14-9.2
104.003-1-25	Thomas, Neil W.	66,800	66,800	66,800	0	105	1			1- 66- 3
104.003-1-26	Lucas, Gary Lee	75,000	8,900	75,000	0	210	1			
104.003-1-27	Thomas, Neil W.	94,100	43,500	94,100	0	112	1			1- 76- 6
104.003-2-28.2	Russell, Stephen J.	180,000	11,500	180,000	0	210	1			
104.003-2-28.111	Tupper, Kevin J.	100,000	34,500	100,000	0	240	1			1- 68- 7
104.003-2-29	Rose, Ernest A (LU)	102,000	8,300	102,000	0	210	1			1- 58- 5
104.003-2-30	Town Of Pierrepont	80,000	26,000	80,000	0	682	8			8- 82- 2
104.003-2-31	Tupper, Charles	112,500	9,800	112,500	0	210	1			9-999-49
104.003-2-32	Musto & etal, Richard E.	11,100	11,100	11,100	0	910	1			9-999-50
104.003-2-33	Musto & etal, Richard E.	34,500	8,600	34,500	0	260	1			1- 56- 6
104.003-2-34	New York State Reforestation	105,500	105,500	105,500	0	941	3			0320003
104.003-2-35	New York State Reforestation	23,400	23,400	23,400	0	941	3			0270002
104.003-2-36	New York State Reforestation	97,500	97,500	97,500	0	941	3			0260004
104.003-2-37	New York State Reforestation	12,000	12,000	12,000	0	941	3			0310002
104.003-2-38	Pinkerton, Stephany J.	25,000	8,200	25,000	0	260	1			1- 6-15
104.003-2-39	Ashley, Christopher	16,200	1,900	16,200	0	260	1			1- 4-10
104.003-2-40	New York State Park	10,600	10,600	10,600	0	961	8			9-999-055
104.003-2-41	Mayer, Eric R.	154,000	12,000	154,000	0	210	1			
104.004-1-1.1	Tupper, Kenneth G (LU)	166,000	45,600	166,000	0	113	1			1- 68- 6
Page Totals	Parcels	37	2,916,500	1,013,100	2,916,500					

Parcel Id	Name	2019	2020		Res Pct	Prp Cls	O C	R S	T C	Account Nbr
		Total Av	Land Av	Total Av						
104.004-1-1.2	Tupper, Sharon J.	94,100	8,900	94,100	0	210	1			
104.004-1-2	Guyette, Cheryl E.	56,000	9,500	56,000	0	210	1			1- 39- 3
104.004-1-3.1	Leonard, Kathleen	15,900	15,900	15,900	0	311	1			1- 41- 6
104.004-1-6	Reichert, James B.	165,000	20,300	165,000	0	210	1			1- 42-14
* 104.004-1-7.1	Gibson, Harry W.	125,000	57,700	125,000	0	240	1			1- 25-15
104.004-1-7.2	Gibson, David M.	10,000	10,000	10,000	0	311	1			
104.004-1-7.11	Gibson, Harry W.		47,900	47,900	0	322	1			1- 25-15
104.004-1-7.12	McDonald, Michael F.		9,800	77,100	0	210	1			
104.004-1-9.2	Lawrence, Sharon A.	159,000	8,600	159,000	0	210	1			
104.004-1-9.112	Lawrence, Sharon A.	6,700	6,700	6,700	0	314	1			
104.004-1-10	Munn, Joseph T.	165,000	8,300	165,000	0	210	1			1- 50-13
104.004-1-11.1	Tardif, Matthew R.	103,000	23,100	103,000	0	240	1			1- 56- 2
104.004-1-13	Johnson, Ronald L (LU)	60,000	9,100	60,000	0	210	1			1- 36-12.3
104.004-1-14	Fisher, Virginia L.	80,000	8,500	80,000	0	210	1			1- 36-12.2
104.004-1-15.1	Johnson, Scott M.	95,000	12,300	95,000	50	271	1			1- 36-12.1
104.004-1-15.2	Johnson, Ronald L (LU)	24,000	24,000	24,000	0	321	1			
104.004-1-16.21	Thomas, Robert J.	9,300	13,000	63,000	0	312	1			1-66-8.2
104.004-1-16.22	Thomas, Robert J.	9,400	9,400	9,400	0	321	1			
* 104.004-1-16.111	Thomas, Jerry J (LU)	47,130	47,130	47,130	0	910	1			1- 66- 8.11
104.004-1-17	Whitman, Walter D.	80,000	8,500	80,000	0	210	1			1- 73-12
104.004-1-18.2	Fallon, Bruce C.	116,000	8,500	116,000	0	210	1			1- 22-1.2
104.004-1-18.11	Fallon, Bruce C.	22,200	22,200	22,200	0	910	1			1- 22- 1.1
104.004-1-18.12	Smith, Marie Fallon	8,400	8,400	8,400	0	314	1			
104.004-1-19.1	Searles, Tawnee M.	188,000	23,115	188,000	0	210	1			1- 20- 2
104.004-1-20.11	Grant, Steven M.	62,700	39,700	62,700	0	312	1			1- 46- 9
104.004-1-20.12	Grant, Steven M.	101,000	24,200	101,000	0	240	1			
104.004-1-21	Davis, Sandra R.	16,300	16,300	16,300	0	910	1			1- 9- 7
104.004-1-21./1	St Lawrence County	350	0	350	0	720	1 R			1- 75- 7
104.004-1-24	YIOS Trust	140,000	55,400	140,000	0	240	1			1- 71-12
104.004-1-25	Jenkins Sibley Irrevoc Trust	6,100	6,100	6,100	0	314	1			1- 26-11
104.004-1-26	Jenkins Sibley Irrevoc Trust	112,000	21,400	112,000	0	240	1			1- 36-11
* 104.004-1-27.1	Gardner, Shirley A.	66,000	15,400	66,000	0	240	1			1- 25- 1
104.004-1-27.2	Gardner, Ernest A.	14,300	14,300	14,300	0	323	1			
104.004-1-27.11	Ryan, Rebecca A.		8,600	59,200	0	210	1			1- 25- 1
104.004-1-27.12	Remington, Sally Ann		14,600	135,400	0	240	1			
104.004-1-28.2	Peck, David P.	221,000	8,500	221,000	0	210	1			
104.004-1-28.12	Spicer, Sally R.	103,000	13,200	103,000	0	210	1			

Parcel Id	Name	2019	2020		Res Pct	Prp Cls	O C	R S	T C	Account Nbr
		Total Av	Land Av	Total Av						
104.004-1-28.111	Remington, Brian J.	26,650	26,650	26,650	0	322	1			1- 9- 6
104.004-1-28.112	Dunning, Corie A.	121,500	9,200	121,500	0	210	1			
104.004-1-29.1	Spicer, Rex	10,800	10,800	10,800	0	322	1			1- 63- 9
104.004-1-29.2	Remington, Brian J.	113,000	8,700	113,000	0	210	1			
104.004-1-30	Remington, Andi-Lynne	65,000	8,300	65,000	0	210	1			1- 56- 1
104.004-1-31	Kirch, John C.	60,000	8,100	60,000	0	210	1			1- 72-11
104.004-1-32.1	Pazoga-Sleeper, Christina	82,000	7,300	82,000	80	210	1			1- 62- 4
104.004-1-32.2	Sleeper, Donovan C.	48,000	3,000	48,000	35	430	1			
104.004-1-33.1	Graham, Jonathon K.	84,000	9,400	84,000	0	210	1			1- 70- 7
104.004-1-35.1	Cantwell, Kaleb	97,000	11,900	97,000	0	210	1			1- 41-10
104.004-1-36.1	Ferrar, Douglas	23,200	23,200	23,200	0	322	1			1- 55-11
104.004-1-36.2	Brander, Dale J.	106,000	26,700	106,000	0	240	1			
104.004-1-37.21	Van De Water, Thomas	127,000	58,400	127,000	0	210	1			1- 25-3.2
104.004-1-38.1	Jenkins Sibley Irrevoc Trust	9,900	9,900	9,900	0	910	1			1- 26-13.1
104.004-1-38.2	Jenkins Sibley Irrevoc Trust	17,300	17,300	17,300	0	910	1			1- 26-13.2
104.004-1-39.1	Van de Water, Thomas B.	9,200	9,200	9,200	0	323	1			1- 70- 6
104.004-1-39.2	Van de Water, Thomas B.	5,100	5,100	5,100	0	314	1			
104.004-1-40	Hanson, Bruce	80,000	40,600	80,000	0	240	1			1- 55- 9
104.004-1-42.2	Bonno, Leonard	129,600	9,300	129,600	0	210	1			1- 6-11
104.004-1-43.11	Bonno, Donald F (LU)	91,000	13,500	91,000	0	210	1			1- 6-12
104.004-1-43.121	Bonno, Leonard G.	31,600	31,600	31,600	0	322	1			
104.004-1-43.122	Bonno, Scott F.	4,000	4,000	4,000	0	314	1			
104.004-1-45.2	Cougler, John M.	127,000	9,600	127,000	0	210	1			1-17-7.2
104.004-1-45.11	Bonno, Scott F.	77,700	73,200	77,700	0	116	1			1- 17- 7.1
104.004-1-46.1	Baker, Amanda L.	100,000	8,800	100,000	0	210	1			1- 69- 4
104.004-1-48	Taylor, Charles	12,000	6,600	12,000	0	260	1			1- 41- 7.2
104.004-1-49	Vebber, James W.	5,300	5,300	5,300	0	314	1			1- 41- 8
104.004-1-50.1	Bonno, Scott F.	4,900	4,900	4,900	0	910	1			1- 41- 7.1
104.004-1-51	Hallenbeck, Allen R.	45,000	9,000	45,000	0	210	1			1- 70- 9
104.004-1-52.11	Stone, Kenneth L.	63,000	8,500	63,000	0	270	1			1- 2-14
104.004-1-54	Denny, Beth M.	83,000	8,300	83,000	0	210	1			1- 70- 4.1
104.004-1-55	Vebber, James W.	78,000	8,500	78,000	0	210	1			1- 70- 5
104.004-1-56.1	Bonno, Scott F.	10,000	7,000	10,000	0	312	1			1- 17- 6
* 104.004-1-57	McDonald, Michael F.	157,300	39,500	157,300	0	240	1			1- 39- 4
104.004-1-57.1	McDonald, Michael F.		39,500	157,300	0	240	1			1- 39- 4
* 104.004-1-57.2	Woolworth, Beth		1	1	0	314	1			
* 104.004-1-58	Woolworth, Beth	85,000	5,800	85,000	0	210	1			1- 45-13

Page Totals

Parcels

34

1,947,750

541,350

2,105,050

Parcel Id	Name	2019	2020		Res Pct	Prp Cls	O C	R S	T C	Account Nbr
		Total Av	Land Av	Total Av						
104.004-1-58.1	Woolworth, Beth		8,600	87,800	0	210	1			1- 45-13
104.004-1-59	Rutledge, Nancy L.	140,000	9,300	140,000	0	210	1			1- 70- 4.2
104.004-1-61	Lennox, Michael	85,000	32,000	85,000	0	240	1			1- 48- 6
104.004-1-62	Boyden, Shondel L.	151,600	9,800	151,600	0	210	1			
104.004-1-63	Curry, Robert A.	70,000	24,100	70,000	0	270	1			
104.004-1-64	Thomas, Garrett J.		10,800	63,300	0	210	1			1- 66- 8.11
104.004-1-65	Thomas, Garrett J.		47,070	47,070	0	910	1			
104.004-3-1	Carberry, John	175,000	33,100	175,000	0	240	1			
104.056-1-1	Skiff (Estate), Roy A. Sr.	25,000	5,600	25,000	0	210	1			1- 57- 2
104.056-1-2	Pinkerton, Robert A.	90,000	11,400	90,000	0	210	1			1- 41-14
104.056-1-3	Pierrepont Hill Cemetery	20,000	20,000	20,000	0	695	8			8- 81- 6
104.056-1-4	George, Karen L.	106,000	29,200	106,000	0	112	1			1- 68-10
104.056-1-5	George, Karen L.	2,900	2,900	2,900	0	311	1			1- 68-11
104.056-1-6	Becht, Elizabeth	22,000	10,100	22,000	0	210	1			1- 16- 7
104.056-1-7	Shea, Dennis F.	28,000	8,000	28,000	0	312	1			1- 55-15
104.056-1-8	Regan, Patrick	75,000	8,900	75,000	0	210	1			1- 21-12
104.056-1-9	Garner, Neil	90,000	6,900	90,000	0	210	1			1- 25- 2
104.056-1-10	Rybka, Richard	40,000	3,900	40,000	0	210	1			1- 16-13
104.056-1-11	Daniels, Barbara J.	57,000	3,200	57,000	0	210	1			1- 7- 9
104.056-1-12	St Hilaire, Ellyn	68,000	4,300	68,000	0	210	1			1- 67-14
104.056-1-13	Town of Pierrepont	45,000	4,800	45,000	0	680	8			8- 80- 7
104.056-1-14	Town Of Pierrepont	100,000	2,300	100,000	0	652	8			8- 80- 1
104.056-1-15	Union Church	60,000	3,600	60,000	0	620	8			8- 80-15
104.056-1-16	Saunders, Jonathan F.	61,000	9,000	61,000	0	210	1			1- 26- 7.22
104.056-1-17.1	Dumoulin, Ronald J.	26,500	25,100	25,100	0	105	1			1-26- 7.211
104.056-1-17.2	Becht, Frank	17,500	8,900	17,500	0	312	1			
104.056-1-18	Dumoulin, Ronald J.	4,300	4,300	4,300	0	314	1			1- 26- 8
104.056-1-19	Town of Pierrepont	4,500	4,500	4,500	0	321	8			8- 81-14
104.056-1-20	McIntosh, John H.	70,000	6,500	70,000	0	210	1			1- 46- 3
104.056-1-21	Cisneros, Rodney M.	90,000	8,100	90,000	0	210	1			1-26-7.212
104.056-1-22	George, Tracy L.	62,000	7,200	62,000	0	210	1			1- 13-12
104.056-1-23	Deshane, Randi Rae	35,000	5,800	35,000	0	270	1			1- 20- 3
104.056-1-24	Malette, Lisa L.	75,000	8,600	75,000	0	270	1			1- 62- 3
104.056-1-25	Glasgow, John Jr.	78,000	9,200	81,300	0	210	1			1- 26- 6
104.056-1-26	Kramer, John G (LU)	86,000	8,200	86,000	0	210	1			1- 73- 8
104.056-1-27	St Lawrence County	20,000	20,000	20,000	0	330	8			
105.001-1-1	Ayers, Douglas L.	87,000	4,200	87,000	0	270	1			1- 25-11

Parcel Id	Name	2019	2020		Res Pct	Prp Cls	O C	R S	T C	Account Nbr
		Total Av	Land Av	Total Av						
105.001-1-2.1	Gregg, Judith L.	138,000	10,000	138,000	0	210	1			1- 29- 1
105.001-1-2.2	Ayers, Douglas L.	2,900	2,900	2,900	0	314	1			
105.001-1-3	Stone, Jeffrey S.	172,000	56,555	172,000	0	210	1			1- 27- 9
105.001-1-4	De Lauro, Carol	22,300	22,300	22,300	0	322	1			1- 19- 6
105.001-1-5.3	Thomas, Joseph W (LU)	6,400	6,400	6,400	0	322	1			1- 66-11.3
105.001-1-5.11	Thomas, Joseph W (LU)	82,000	12,300	82,000	0	270	1			1- 66-11.11
105.001-1-5.21	Thomas, Torey	152,200	31,100	152,200	0	240	1			1- 66-11.2
105.001-1-5.41	Thomas, Bing W & Elizabeth	3,300	3,300	3,300	0	314	1			1- 66-11.12
105.001-1-6.1	Thomas, Orin B (LU)	129,000	9,300	129,000	0	210	1			1- 67- 2
105.001-1-7.11	Coots, Brian D.	55,000	15,000	55,000	0	312	1			1- 66-10.1
105.001-1-7.12	Thomas, Jason R.	222,000	25,800	222,000	0	240	1			
105.001-1-7.13	LaPage, Rebecca	7,300	7,300	7,300	0	314	1			
105.001-1-7.211	Chase, Kenneth A.	24,700	24,700	24,700	0	105	1			1- 66-10.21
105.001-1-7.212	Charleson, Sally A.	70,000	10,000	70,000	0	270	1			
105.001-1-8	LaPage, Rebecca	53,000	7,800	53,000	0	210	1			1- 33-10
105.001-1-9	Trimm, Christopher R.	600	600	600	0	314	1			1- 66-12
105.001-1-12	Kodama, Paisley Alethea	92,000	9,600	92,000	0	210	1			1- 66-10.3
105.001-1-13	Thomas, Jerry J (LU)	120,000	9,900	120,000	0	210	1			1- 66-10.2
105.001-1-14.1	Wright, Christopher J.	65,000	8,600	65,000	0	210	1			1- 66-13.1
105.001-1-14.2	Klimowicz, Crystal	79,000	9,600	79,000	0	270	1			
105.001-1-15	Lincoln, Kevin A.	147,300	13,000	147,300	0	240	1			1-66-13.22
105.001-1-17	Petrosky, Dorothy M.	91,000	10,400	91,000	0	210	1			1- 22- 4
105.001-1-18	Lincoln, Kevin	2,800	2,800	2,800	0	314	1			
105.001-1-19	Sweeney, John	5,800	5,800	5,800	0	314	1			
105.003-7-1	Sweeney, John	116,000	7,500	116,000	0	210	1			1- 9- 4
105.003-7-2.11	Chase, Kenneth A.	52,400	52,400	52,400	0	105	1			1- 66-13.21
105.003-7-3	D'Aprile, Debra	56,800	56,800	56,800	0	910	1			1- 66- 6
105.003-7-4	Simone, Leo D.	85,000	16,700	85,000	0	240	1			1- 61- 8
105.003-7-5	Dominy, Henry	133,000	17,600	133,000	0	240	1			1- 20- 9
105.003-7-6.2	Mitchell, Casey	52,000	18,200	52,000	0	270	1			1- 28- 6.2
105.003-7-6.12	Green, Edward A.	10,200	10,200	10,200	0	322	1			1- 28- 6.12
105.003-7-6.111	Orland, Raymond M.	47,100	9,100	47,100	0	270	1			1- 28- 6.11
105.003-7-6.112	Mitchell, Casey L.	5,600	5,600	5,600	0	314	1			
105.003-7-7	Bell, Ronald D.	38,000	20,500	38,000	0	260	1			1- 44- 7
105.003-7-8.3	Green, Jody L.	55,000	14,100	55,000	0	240	1			1- 28- 4.3
105.003-7-8.21	Whitman, Freda M (LU)	144,200	9,100	144,200	0	210	1			1- 28- 4.2
105.003-7-8.41	Green, Terry A.	90,000	15,700	90,000	0	210	1			1- 28- 4.4

Parcel Id	Name	2019	2020		Res Pct	Prp Cls	O C	R S	T C	Account Nbr
		Total Av	Land Av	Total Av						
105.003-7-8.42	Green, Richard W.	90,000	8,400	90,000	0	210	1			
105.003-7-8.221	Mills, Michelle A.	120,000	12,100	120,000	0	210	1			
105.003-7-10	Mitchell, Casey L.	95,000	17,800	95,000	0	240	1			1- 28- 6.12
105.003-7-11.1	Peters, Elizabeth	67,000	8,200	67,000	0	270	1			1- 28- 6.13
105.003-7-11.2	Sunderland, Jeffrey L.	90,000	14,800	90,000	0	270	1			1- 28- 6.14
105.003-7-12	Thomas, Kevin	9,400	9,400	9,400	0	322	1			1- 66-8.12
105.003-7-13.2	Bell, Ronald D.	9,500	9,500	9,500	0	323	1			
105.003-7-15.11	Whitman, Michael Duane	10,800	10,800	10,800	0	323	1			
118.002-2-1.12	Tupper, Allen K.	22,100	22,100	22,100	0	910	1			
118.002-2-1.112	Sawyko, Leon III.	57,000	15,800	57,000	0	240	1			
118.002-2-3	Beech Plains Church	63,000	8,200	63,000	0	620	8			8- 81- 2
118.002-2-4	Beech Plains Cemetery	10,000	10,000	10,000	0	695	8			8- 81- 4
118.002-2-5.1	Village of Canton	40,800	40,800	40,800	0	822	6			
118.002-2-6	Brabant, Richard	7,300	7,300	7,300	0	311	1			1- 24-13
118.002-2-7.1	Flanagan, Joseph L (LU)	53,000	8,600	53,000	0	210	1			1- 23- 3
118.002-2-8.1	Locy, Roxanne H.	58,000	8,400	58,000	0	210	1			1- 32- 9
118.002-2-9.1	Village of Canton	33,200	33,200	33,200	0	822	6			1- 70-10
118.002-2-10.1	Chiarenzelli, Jeffrey R.	85,000	29,700	85,000	0	240	1			1- 9-11.2
118.002-2-13.1	Latimer, Robert L.	9,600	9,600	9,600	0	314	1			1- 44- 2
118.002-2-13.2	Neahr, Felicia	52,700	7,700	52,700	0	210	1			
118.002-2-14.22	Sibbits, Paul H.	160,000	12,700	160,000	0	210	1			
118.002-2-14.211	Latimer, Robert L.	42,200	8,800	42,200	0	210	1			
118.002-2-14.212	Neahr, Felicia	6,800	6,800	6,800	0	314	1			
118.002-2-17	Wood, Nancy A.	65,000	24,700	65,000	0	240	1			
118.002-2-18.2	Flanagan, Susan	65,000	13,200	65,000	0	270	1			1- 44-4.2
118.002-2-18.3	Moore, Karin L.	52,500	8,600	52,500	0	270	1			1-44-4.3
118.002-2-18.4	Peacock, William H.	115,000	27,000	115,000	0	210	1			1-44-4.1
118.002-2-18.12	Bleau, Darlene	80,000	9,600	80,000	0	270	1			1- 44-4.1
118.002-2-18.13	Ellison, Todd M.	111,200	10,500	111,200	0	210	1			1- 44-4.1
118.002-2-19.1	Dominy, Henry Douglas	93,000	21,300	72,000	0	240	1			1- 67- 8
118.002-2-21	Peacock, William H.	5,400	5,400	5,400	0	910	1			
118.002-2-23	Farnsworth, James	28,000	8,900	28,000	0	270	1			
118.002-2-24	Garzon, Margaret Joyce	140,200	140,200	140,200	0	910	1			1- 25- 8
118.002-2-25	Beech Plains Cemetery Assoc.	600	600	600	0	695	8			
118.002-3-1	Village Of Canton	23,800	23,800	23,800	0	822	6			1- 71- 1
118.002-3-2.1	Benware, Nathaniel W.	25,000	9,400	25,000	0	270	1			1- 58- 6
118.002-3-3.11	Taylor, David G.	142,000	74,100	142,000	0	112	1			1- 65- 3.1

Parcel Id	Name	2019	2020		Res Pct	Prp CIs	O C	R S	T C	Account Nbr
		Total Av	Land Av	Total Av						
118.002-3-3.21	Gibbs, Terrence G.	70,000	9,200	70,000	0	210	1			1-65-3.2
118.002-3-3.22	Gibbs, Yvonne	45,000	10,000	45,000	0	270	1			
118.002-3-4	Brewer, Ryan M.	100,000	8,400	100,000	0	210	1			1- 7-12
118.002-3-5.2	Brewer, Ryan M.	3,800	3,800	3,800	0	314	1			
118.002-3-7.12	Brabant, Richard A.	110,000	14,000	110,000	0	240	1			
118.002-3-7.111	Brewer, Ricky	76,700	76,700	76,700	0	322	1			1- 51- 1
118.002-3-8.1	Brewer, Ricky	23,100	23,100	23,100	0	120	1			1- 7-13
118.002-3-8.2	Frary, Kent	6,000	6,000	6,000	0	314	1			
118.002-3-9	Frary, Kent T.	98,000	8,100	98,000	0	210	1			1- 28- 1
118.002-3-10	Frary, Kent T.	4,400	4,400	4,400	0	311	1			1- 73- 6
118.002-3-11.11	Brewer, William	120,000	54,300	120,000	0	240	1			1- 8- 3
118.002-3-11.12	Brewer, William A (LU)	850	850	850	0	314	1			
118.002-3-12	Brewer, Rick W.	73,000	16,200	149,200	0	280	1			1- 8-11
118.002-3-14	Olmstead, Rosalie	30,000	5,400	30,000	0	210	1			1- 6- 1
118.002-3-16.1	Rulffes, Richard A.	153,000	14,200	153,000	0	240	1			1- 68-13.1
118.002-3-17.1	Thomas, Christopher R.	89,700	10,400	89,700	0	210	1			1- 24-14.1
118.002-3-17.2	Cordwell, Wayne A.	143,000	20,800	143,000	0	240	1			1- 24-14.2
118.002-3-18.11	Sharlow, Anna	100,000	32,000	100,000	0	280	1			1- 68-14.1
118.002-3-18.122	Wright, Loran W.	60,500	8,700	60,500	0	270	1			
118.002-3-20	Village Of Canton	2,050	2,050	2,050	0	822	6			1- 71-10
118.002-3-21.1	Tupper, Allen K.	124,175	9,700	124,175	0	210	1			1- 44- 3
118.002-3-21.2	Village of Canton	9,000	9,000	9,000	0	314	1			
118.002-3-22	Baderman, Robert	115,000	14,200	115,000	0	240	1			1- 40-13
118.002-3-23.12	Garman, Stanley M.	85,000	14,300	85,000	0	240	1			
118.002-3-23.21	Smith, Craig J.	25,000	9,100	25,000	0	270	1			1-33-9.221
118.002-3-23.22	Sovie, Jeffrey D.	131,600	10,160	131,600	0	210	1			1-33-9.222
118.002-3-25.1	Tupper-Losey, Charlotte	126,000	22,000	126,000	0	416	1			
118.004-2-1	Shipman, Tabor	89,000	9,500	89,000	0	210	1			1- 40-14
118.004-2-3.1	Montan, Jon R. Jr..	109,300	10,800	109,300	0	240	1			1- 53- 6
118.004-2-3.2	Gollinger, Kevin	38,000	8,900	38,000	0	270	1			
118.004-2-3.3	Smith, Eugene P (LU)	49,000	13,400	49,000	0	260	1			
118.004-2-4	Erlichman, Joseph S.	145,000	20,500	145,000	0	210	1			1- 21- 1
118.004-2-5	Barthelmess, Erika	15,600	12,600	15,600	0	260	1			1- 37- 3
118.004-2-6	Rogers, Geoffrey Cowan	21,800	21,800	21,800	0	910	1			1- 57-12
118.004-2-7	Rogers, Geoffrey Cowan	7,400	7,400	7,400	0	314	1			1- 57-11
118.004-2-8	Blackmer, Gregory S.	27,800	27,800	27,800	0	322	1			1- 55- 3
118.004-2-9	Mandigo, Ivan	60,000	29,900	60,000	0	240	1			1- 43- 3

Parcel Id	Name	2019	2020		Res Pct	Prp Cls	O C	R S	T C	Account Nbr
		Total Av	Land Av	Total Av						
118.004-2-10	Griffin, Bradley	25,000	8,900	25,000	0	270	1			1- 29- 8
118.004-2-11	Stockton, Lorie	48,900	15,200	48,900	0	240	1			1- 5-15
118.004-2-12	Ashley, Richard	60,000	7,300	60,000	0	270	1			1- 5-15.3
118.004-2-13	Ferris, Michael	20,200	15,900	20,200	0	312	1			1- 5-14
118.004-2-14	Fifield, Gerald J (LU)	45,000	21,600	45,000	0	270	1			1- 22- 8
118.004-2-15.1	Hogle, Jeffrey C.	16,900	16,900	16,900	0	323	1			1- 32-10
118.004-2-15.2	LaPoint, Karen L.	13,300	13,300	13,300	0	323	1			
118.004-2-16	LaPoint, Brad P.	119,800	9,300	119,800	0	210	1			1- 31-15
118.004-2-18	Blackmer, Gregory S.	115,200	20,100	115,200	0	210	1			1- 55- 4
118.004-2-19	Goldstein, Edward	2,400	2,400	2,400	0	321	1			1- 55- 7
118.004-2-20.1	Shatraw, Thomas L.	30,000	9,400	30,000	0	270	1			1- 27- 8.1
118.004-2-20.2	Bank of NY Mellon Trust Co.	55,000	8,300	55,000	0	210	1			1- 27- 8.2
118.004-2-21	Panetti, Robert T.	19,700	5,600	19,700	0	312	1			
118.004-2-22	Herndon, Susan	25,000	10,900	25,000	0	260	1			1- 55-14
118.004-2-23	Donaldson, Bruce	30,000	8,200	30,000	0	210	1			1- 27- 1
118.004-2-24	Moore, Cory	42,000	13,600	42,000	0	210	1			1- 23- 2
118.004-2-25.1	Whisher, Jeffrey T.	12,900	12,900	12,900	0	322	1			9-999-99
118.004-2-25.2	Panetti, Lee E & Ethan A	1,200	1,200	1,200	0	314	1			
118.004-2-26	Wolfe, Gerald H.	49,000	27,400	49,000	0	240	1			1- 19-14.1
118.004-2-27	Emerson, Dylan	7,800	7,800	7,800	0	314	1			1- 32-19
118.004-2-28	Bratton, George F.	63,000	8,200	63,000	0	210	1			1- 5-15.13
118.004-2-29	Gollinger, Thomas	50,000	8,500	50,000	0	270	1			1- 5-15.2
118.004-3-1	Village of Canton	27,000	27,000	27,000	0	822	6			
118.004-3-2.1	Cole, Zachary A.	40,000	8,800	40,000	0	210	1			1- 63-10
118.004-3-4.1	Hovey, Troy	36,000	8,800	36,000	0	210	1			1- 43- 4
118.004-3-5.1	Brown, Vernon K. Jr.	65,000	8,200	65,000	0	270	1			1- 12-13.2
118.004-3-6.2	McAdam, Gloria J.	84,000	7,400	84,000	0	270	1			
118.004-3-6.111	Reif, Brad M.	268,000	29,200	268,000	0	240	1			1- 12-13.1
118.004-3-6.112	Gooder, Beth M.	101,000	12,600	101,000	0	210	1			
118.004-3-7.1	Ohst, John W.	101,000	9,100	101,000	0	210	1			1- 12-11.1
118.004-3-7.21	Myers, David M.	100,000	42,700	100,000	0	240	1			1- 12-11.2
118.004-3-8	Ames, Robert L.	84,000	6,100	84,000	0	270	1			1- 12-12
118.004-3-9	Reif, Brad M.	4,800	4,400	4,800	0	312	1			1- 12-10
118.004-3-10	Tobin, Audrey J.	54,600	8,600	54,600	0	210	1			1- 17-16
118.004-3-11	Tupper, James O.	63,000	8,100	63,000	0	210	1			1- 17-14
118.004-3-12	Richard, Lory	4,600	4,600	4,600	0	314	1			1- 12-14
118.004-3-13	Tupper, Harvey G (LU)	63,500	30,800	63,500	0	240	1			1- 68- 5

Page Totals	Parcels	37	1,948,800	469,300	1,948,800					
--------------------	----------------	----	-----------	---------	-----------	--	--	--	--	--

Parcel Id	Name	2019	2020		Res Pct	Prp CIs	O C	R S	T C	Account Nbr
		Total Av	Land Av	Total Av						
118.004-3-14	Bisnett, Renice W (LU)	63,500	63,500	63,500	0	910	1			1- 5-13
118.004-3-16	Farr, Morgan (ETAL)	35,000	19,700	35,000	0	260	1			1- 12-15
118.004-3-17	Buda, James C.	68,000	47,700	68,000	0	240	1			1- 27- 5.1
118.004-3-18	Buda, James C.	1,700	1,700	1,700	0	314	1			1- 21- 8
118.004-3-19	Buda, James C.	3,500	3,500	3,500	0	314	1			1- 27- 5.2
118.004-3-20	Zeller, Walter O.	5,000	5,000	5,000	0	311	1			1- 74-11
118.004-3-21.1	Rabideau, Patricia A.	110,000	9,000	110,000	0	210	1			1- 11- 5
118.004-3-22.1	Knapp, Timothy	70,000	11,000	26,800	0	210	1			1- 44-10
118.004-3-22.2	Buda, James C.	30,000	10,800	30,000	0	425	1			
118.004-3-23	Mandigo, Ivan	101,000	30,900	101,000	0	240	1			1- 43- 2
118.004-3-25.1	Ashley, Dustin A.	48,000	8,800	48,000	0	270	1			1- 65-15
118.004-3-26	Fountain, Mark B.	53,000	8,800	53,000	0	270	1			1- 53-13
118.004-3-27	Sayer, Carol	90,000	8,800	90,000	0	210	1			1- 62- 6
118.004-3-28.1	St Lawrence County Highway	23,500	23,500	23,500	0	330	8			1- 15- 8.1
118.004-3-28.2	Millington, Stephan P.	63,000	9,000	63,000	0	210	1			1- 15- 8.2
118.004-3-30	Shatraw, Cory T.	8,200	8,200	8,200	0	314	1			1- 54-11
118.004-3-31	Green, Rory A.	63,500	8,500	63,500	0	210	1			1- 3- 8
118.004-3-32	St Lawrence County Highway	14,400	14,400	14,400	0	330	8			1- 17-15
118.004-3-33	Dean, James F.	27,100	22,100	27,100	0	260	1			1- 15- 9
118.004-3-34	Village of Canton	8,000	8,000	8,000	0	822	6			
118.004-3-35	St Lawrence County Highway	5,500	5,500	5,500	0	330	8			
118.004-3-36	Commella, Adam	65,500	16,200	65,500	0	240	1			
119.001-1-1.111	Brewer, Ricky W.	17,400	17,400	17,400	0	322	1			1- 33- 9.1
119.001-1-2	Caswell, George	9,600	9,600	9,600	0	322	1			1- 7-15.1
119.001-1-3	Caswell, George	3,400	3,400	3,400	0	314	1			
119.001-1-4	Caswell, George	36,400	32,400	36,400	0	240	1			1- 8- 2
119.001-1-5	Herne, Robert P.	6,800	6,800	6,800	0	321	1			1- 2-10
119.001-1-6	Hutchinson, Roger	15,600	15,600	15,600	0	910	1			1- 35- 6
119.001-1-7	Thivierge, Lee C (LU)	8,500	8,500	8,500	0	910	1			1- 7- 7
119.001-1-8	St Lawrence Zinc Co LLC	24,100	24,100	24,100	0	322	1			1- 35- 9
119.001-1-9.1	Planty, Walter	118,000	28,800	118,000	0	260	1			1- 34- 9
119.001-1-10	St Lawrence Zinc Co LLC	30,600	30,600	30,600	0	330	1			1- 27-13
119.001-1-11	St Lawrence Zinc Co LLC	100	100	100	0	720	1			1- 27-14
119.001-1-12	St Lawrence Zinc Co LLC	20,775	20,775	20,775	0	720	1			1- 43- 8.2
119.001-1-13	Tynon, Kenneth J.	73,000	22,900	73,000	0	260	1			1- 43- 8.12
119.001-1-14.1	Ogden, Andrew J.	38,835	38,835	38,835	0	910	1			1- 43- 8.1
119.001-1-14.3	Gollinger, Gary	97,000	18,200	97,000	0	270	1			1- 43- 8.3

Parcel Id	Name	2019	2020		Res Pct	Prp Cls	O C	R S	T C	Account Nbr
		Total Av	Land Av	Total Av						
119.001-1-14.21	Lemieux, Timothy P.	5,300	5,300	5,300	0	910	1			1- 43- 9
119.001-1-14.22	Lemieux, Timothy P.	114,500	13,000	114,500	0	240	1			
119.001-1-15	Barrigar, Lloyd F.	64,000	8,500	65,000	0	210	1			1- 75-13
119.001-1-16.1	Davis, Daniel J.	48,500	8,500	48,500	0	240	1			1- 55-12
119.001-1-16.2	Doxtater, Jane	8,500	8,500	8,500	0	314	1			
119.001-1-16.3	Davis, Daniel J.	31,565	31,565	31,565	0	322	1			
119.001-1-17.1	Brewer, Brian L.	1,900	1,900	1,900	0	314	1			1- 7-10
119.001-1-17.2	Flanagan, John	18,500	8,500	18,500	0	270	1			
119.001-1-17.3	Walrath, Lyman	15,000	8,200	15,000	0	270	1			
119.001-1-17.4	Flanagan, Gene	60,000	8,700	60,000	0	270	1			
119.001-1-18	Raycroft, Elizabeth	20,000	9,500	20,000	0	270	1			1- 55-13
119.001-1-18./1	St Lawrence Zinc Co LLC	2,500	0	2,500	0	720	1			1- 55-13/1
119.001-1-19	Anderson, Noah D.	98,500	19,900	98,500	0	240	1			1- 8-12
119.001-1-21	Eells, Donald F.	15,000	7,200	15,000	0	270	1			1- 7-15.2
119.001-1-22.2	Flanagan, Larry	30,000	8,700	30,000	0	270	1			
119.001-1-22.12	Flanagan, Jeffrey	75,000	8,900	75,000	0	210	1			
119.001-1-22.112	Flanagan, Jeffrey	30,600	8,700	30,600	0	270	1			
119.001-1-24	Barrigar, Larry P.	139,000	46,400	139,000	0	240	1			1- 4-11
119.001-1-25	Pusateri & etal, Linda M.	61,800	59,100	61,800	0	260	1			
119.001-1-26	Brewer, Ricky	9,200	9,200	9,200	0	322	1			1- 8- 5
119.001-1-27	Brewer, Brian L.	18,000	18,000	18,000	0	322	1			
119.001-2-1	Anderson, Steven K.	40,900	40,900	40,900	0	910	1			1- 21- 7
119.001-2-2.2	Latimer, Alan	35,000	16,400	35,000	0	260	1			
119.001-2-2.11	Anderson, N. Daniel	54,500	54,500	54,500	0	910	1			1- 40- 5
119.001-2-2.12	Sullivan, James R. Sr..	28,000	17,100	28,000	0	260	1			
119.001-2-3	Sullivan, James R & etal	16,300	16,300	16,300	0	321	1			1- 6-14
119.001-2-4	New York State Reforestation	123,500	123,500	123,500	0	941	3			0250003
119.001-2-6.1	Casolaro, Carmen F.	40,000	21,600	40,000	0	260	1			1- 43- 6.91
119.001-2-8	Pazdziorko, Timothy	15,000	8,500	15,000	0	260	1			1- 43- 5.2
119.001-2-9	Kelleher-Dawsey, Janis	34,200	34,200	34,200	0	910	1			1- 43- 5.1
119.001-2-10	Bonno, Eugene W.	40,000	9,500	40,000	0	210	1			1- 44-15.2
119.001-2-11	New York State Reforestation	11,900	11,900	11,900	0	941	3			0290002
119.001-2-12	New York State Reforestation	19,200	19,200	19,200	0	941	3			0300001
119.001-2-14	Lebel, Richard C.	15,000	8,000	15,000	0	260	1			1- 43- 1
119.001-2-16.1	Sterling, Yvonne	54,000	27,300	54,000	0	210	1			1- 32- 5
119.001-2-16.2	VanBrocklin, Arnold	1,000	1,000	1,000	0	311	1			
119.001-2-17	Vanbrocklin, Arnold	58,000	7,600	58,000	0	270	1			1- 69- 7.2

Parcel Id	Name	2019	2020		Res Pct	Prp Cls	O C	R S	T C	Account Nbr
		Total Av	Land Av	Total Av						
119.001-2-18	VanBrocklin, Arnold G.	35,000	5,600	35,000	0	210	1			1- 53- 5
119.001-2-19.1	Whitcomb, Elbert	117,000	8,200	117,000	0	210	1			1- 73- 7
119.001-2-20.11	VanBrocklin, Arnold G.	125,000	47,400	125,000	0	240	1			1- 69- 7.1
119.001-2-21.1	Van Brocklin, Arnold	50,400	13,100	50,400	0	240	1			1- 12- 1
119.001-2-21.2	Baisley Chartrand Revoc Trust	155,000	12,700	155,000	0	210	1			
119.001-2-21.3	Cheney, Bradena B.	13,600	9,300	13,600	0	312	1			
119.001-2-22	New York State Reforestation	17,500	17,500	17,500	0	941	3			0280002
119.001-2-23	Wallace, Guy	45,000	30,600	45,000	0	240	1			1- 43- 5.2
119.001-2-25	Sieg, Henry E. Jr.	66,000	13,400	66,000	0	240	1			1- 39- 6.7
119.001-2-26	Corse, Michael D.	75,000	23,200	75,000	0	240	1			1- 32-11
119.001-2-27	Klein, Susan G.	35,000	20,500	35,000	0	240	1			1- 43- 5.12
119.002-1-1	Bonno, Leonard G.	10,600	8,300	10,600	0	910	1			1- 31- 6
119.002-1-2	Vebber, Betty L.	27,500	27,500	27,500	0	910	1			1- 41-15
119.002-1-3	Lapoint, Frederick	17,000	17,000	17,000	0	910	1			1- 39- 9
119.002-1-4	Vaughn, Dale	26,700	26,700	26,700	0	322	1			1- 69-15
119.002-1-6	Marsh, Naomi	8,100	8,100	8,100	0	910	1			1- 35- 8.2
119.002-1-7	Hammill, John	79,500	79,500	79,500	0	910	1			1- 9-13
119.002-1-9	Wallace, Guy R.	10,600	10,600	10,600	0	910	1			1- 43- 6.94
119.002-1-10.1	Fuller, Paul	31,300	21,300	31,300	0	910	1			1-110- 1.2
119.002-1-10.21	Saburro, Frederick	38,000	24,200	38,000	0	210	1			1- 10- 1.1
119.002-1-10.22	Wallace, Joanne L.	68,000	12,700	68,000	0	210	1			
119.002-1-11.1	Lincoln, Henry W.	25,000	10,100	25,000	0	210	1			1- 35- 8.1
119.002-1-11.2	Conto, Jeffrey J. (ETAL)	68,000	29,500	68,000	0	240	1			1- 35- 8.3
119.002-1-12.1	Hetzler, Paul	62,200	33,200	62,200	0	240	1			1- 58- 3
119.002-1-12.2	Klein, Susan	11,000	11,000	11,000	0	322	1			
119.002-1-14	Shaw, Joseph (LU)	30,000	3,900	30,000	0	260	1			1- 39- 6.3
119.002-1-15	Bonno, Leonard G.	6,600	6,600	6,600	0	910	1			1- 39- 6.2
119.002-1-16	Arquitt, George A.	4,700	4,700	4,700	0	910	1			1- 39- 6.5
119.002-1-17	Janosik, William F. Jr.	4,700	4,700	4,700	0	910	1			1- 39- 6.6
119.002-1-19.1	Bonno, Leonard G.	15,100	15,100	15,100	0	910	1			1- 39- 6.4
119.002-1-19.2	Sieg, Henry E. Jr.	9,400	9,400	9,400	0	910	1			
119.002-1-22	Town of Pierrepont	2,500	2,500	2,500	0	323	8			
119.002-2-1	LaPoint, Dennis	44,000	37,600	44,000	0	260	1			1- 39-10
119.002-2-2.1	Penski, Robert J.	339,000	128,000	349,000	0	280	1			1- 34- 6.2
119.002-2-4	Jones, Jack A.	88,500	8,600	88,500	0	210	1			1- 18-14
119.002-2-5.2	Morrill, Shane L.	115,000	8,600	115,000	0	210	1			
119.002-2-5.11	Huckle, William	88,500	18,200	88,500	0	270	1			1- 42- 4

Parcel Id	Name	2019	2020		Res Pct	Prp Cls	O C	R S	T C	Account Nbr
		Total Av	Land Av	Total Av						
119.002-2-5.12	Mudge, Charity	8,150	500	8,150	0	210	1			
119.002-2-6	Hoyt, William	140,000	47,200	140,000	0	280	1			1- 33-13
119.002-2-7	Hoyt, Robert	62,000	8,400	62,000	0	210	1			1- 33-12
119.002-2-8	Coots, Brian	151,000	19,300	151,000	0	240	1			1- 16- 6.2
119.002-2-9	Coots, Daniel	11,600	11,600	11,600	0	910	1			1- 16- 6.1
119.002-2-10.1	Coots, Douglas	37,000	12,900	37,000	0	210	1			1- 16- 6.31
119.002-2-10.2	Coots, Brian	5,600	5,600	5,600	0	910	1			1- 16- 6.32
119.002-2-11.12	Mitchell, Codie A.	65,000	9,300	65,000	0	270	1			
119.002-2-11.13	Williams, Scott T.	85,900	9,600	85,900	0	270	1			
119.002-2-11.111	Phillips, Barbara	65,500	25,600	65,500	0	240	1			1- 34- 3
119.002-2-11.112	Proulx, Joshua	9,700	9,700	9,700	0	314	1			
119.002-2-12.1	Thompson, Daniel B.	27,000	9,000	27,000	0	260	1			1- 34- 4.1
119.002-2-12.2	Peck, Lawrence	14,500	14,500	14,500	0	322	1			1- 34- 4.2
119.002-2-13	Stowe, David	3,700	3,700	3,700	0	910	1			1- 63-14
119.002-2-14	Peck, Lawrence	136,000	17,000	136,000	0	240	1			1- 56-13.1
119.002-2-15	Thompson, Daniel B.	96,000	34,900	96,000	0	240	1			1- 12- 2
119.002-2-17.1	McCormick, Frank (LU)	88,000	26,400	88,000	0	240	1			1- 70- 1.11
119.002-2-17.2	Adams, Ronald R.	63,000	8,900	63,000	0	210	1			1- 70- 1.3
119.002-2-17.3	Hughes, Amy	20,000	5,700	20,000	0	210	1			1- 70- 1.12
119.002-2-17.4	Hoyt, Peter J.	124,000	9,000	124,000	0	210	1			1- 70- 1.13
119.002-2-18.11	Erdner, Raelyn	50,000	8,400	50,000	0	210	1			1- 49-13.11
119.002-2-20	Cooks Corners Cemetery	15,000	15,000	15,000	0	695	8			8- 81- 7
119.002-2-21	Cooks Corners Community	22,000	6,600	22,000	0	534	8			8- 80-14
119.002-2-22.2	Lashomb, Jeffrey P.	12,500	9,300	12,500	0	312	1			1- 46- 7.2
119.002-2-22.3	Burns, Russell D.	16,000	8,700	16,000	0	210	1			1-46-7.12
119.002-2-22.11	Sharlow, Amber M.	35,000	16,800	35,000	0	270	1			1- 46- 7.11
119.002-2-23	Hart, John P.	30,500	30,500	30,500	0	910	1			1- 70- 1.2
119.002-2-24	Burns, Rex T. Sr. (LU)	49,900	19,000	49,900	0	240	1			1- 35-13
119.002-2-25	Robinson, Shirley L (LU)	26,000	20,100	26,000	0	270	1			1- 5- 9
119.002-2-26	Harbart, Christine E.	43,500	8,500	43,500	0	210	1			1- 64- 7
119.002-2-27	Tynan, Sherry	7,800	7,800	7,800	0	314	1			1- 10- 4
119.002-2-28.1	Griffin, Donald	20,400	8,800	20,400	0	210	1			1- 10- 5.2
119.002-2-30	Dealy, Anne L.	65,000	26,700	65,000	0	240	1			1- 56-12
119.002-2-31	Foster, Michael S.	33,000	19,500	33,000	0	910	1			1- 5-10
119.002-2-32	Brenno, Joseph R & ETAL	9,600	9,600	9,600	0	910	1			1- 10- 5.1
119.002-2-33	Rafter, James L.	175,000	25,000	175,000	0	280	1			1- 5-16
119.002-2-34	Kenney, Ross J (LU)	20,200	19,200	20,200	0	270	1			1- 38- 5

Parcel Id	Name	2019	2020		Res Pct	Prp Cls	O C	R S	T C	Account Nbr
		Total Av	Land Av	Total Av						
119.002-2-35	Dumoulin, Ronald	16,500	16,500	16,500	0	910	1			1- 26- 9
119.002-2-37	Peck, Larry	1,350	1,350	1,350	0	314	1			1- 56-13.2
119.002-2-38	Tabacaru, Lorenz (LU)	8,300	8,300	14,300	0	210	1			
119.002-2-39	Jones, Jack A.	12,100	12,100	12,100	0	910	1			1- 27- 6
119.002-3-1	Green, Arthur J. Jr.	20,000	9,600	20,000	0	260	1			
119.002-3-2	Green, Arthur J. Jr.	6,300	6,300	6,300	0	322	1			
119.002-3-3	Green, Arthur	3,800	3,800	3,800	0	314	1			
119.002-3-4	Hall, David	36,000	9,100	36,000	0	270	1			
119.002-3-5	Green, Arthur J. Jr.	110,000	15,300	110,000	0	240	1			1- 5- 8.1
119.002-3-6	MacGregor, David C.	35,000	14,400	35,000	0	240	1			
119.002-3-7	Watson, Terry	47,500	30,800	47,500	0	260	1			
119.003-1-1	Walter, Harry R.	91,500	37,600	91,500	67	113	1			1- 48- 9
119.003-1-2	Cermera, Charles C.	27,700	27,700	27,700	0	910	1			1- 55- 5
119.003-1-3.1	Cermera, Charles C.	95,000	8,100	95,000	0	210	1			1- 13- 6
119.003-1-3.2	Cermera, Charles C.	26,200	26,200	26,200	0	322	1			
119.003-1-4	Cermera, David	3,600	3,600	3,600	0	314	1			1- 42- 1
119.003-1-5	Breen, Robert	26,500	17,800	26,500	0	260	1			1- 43- 8.11
119.003-1-7	Vebber Rutledge, Nancy	6,500	6,500	6,500	0	321	1			1- 70- 8
119.003-1-8.1	Cota, Jeffrey	163,000	11,900	163,000	0	240	1			1- 16- 4.1
119.003-1-8.2	Yourno, Norma (LU)	51,250	51,250	51,250	0	323	1			
119.003-1-9.2	Spellacy, Shawn	3,900	3,900	3,900	0	314	1			
119.003-1-9.11	Spellacy, Shawn D.	93,000	63,300	93,000	0	240	1			1- 47-14
119.003-1-10.2	Prespare-Weston, Lynn	116,000	17,800	116,000	0	240	1			1- 73- 1.2
119.003-1-10.11	Prespare-Weston, Lynn	13,100	8,500	13,100	0	312	1			1- 73- 1.1
119.003-1-10.12	Hogle, Vernon S.	72,000	8,900	72,000	0	210	1			
119.003-1-11	Duncan, Bruce	42,500	19,200	42,500	0	260	1			1- 52- 7
119.003-1-12.1	MacDonald, Jacob L.	40,900	10,500	40,900	0	210	1			1- 64- 9
119.003-1-12.2	Beaulieu, Shawn G.	12,000	12,000	12,000	0	314	1			
119.003-1-13.2	Beaulieu, Shawn G.	78,000	8,700	78,000	0	210	1			
119.003-1-13.12	O'Neill, David	46,000	8,600	46,000	0	210	1			
119.003-1-13.13	Young, Xann (LU)	14,000	8,900	14,000	0	312	1			
119.003-1-13.111	MacDonald, Lorraine A.	1,600	1,600	1,600	0	314	1			1- 45-12
119.003-1-13.112	Beaulieu, Scott L.	87,500	8,600	87,500	0	210	1			
119.003-1-14	New York State Park	6,600	6,600	6,600	0	961	8			9-999-74
119.003-1-15	Rygel, Michael C.	30,200	25,200	73,800	0	210	1			1- 17-12
119.003-1-16	New York State Reforestation	17,900	17,900	17,900	0	941	3			0160002
119.003-1-17	New York State Reforestation	48,800	48,800	48,800	0	941	3			0150001
Page Totals	Parcels	37	1,512,100	597,200	1,561,700					

Parcel Id	Name	2019	2020		Res Pct	Prp Cls	O C	R S	T C	Account Nbr
		Total Av	Land Av	Total Av						
119.003-1-18	McNeil, Christopher	16,800	16,800	16,800	0	910	1			1- 46- 5
119.003-1-19	McNeil, Christopher	32,000	28,100	32,000	0	910	1			1- 46- 6
119.003-1-20	Warner-Cole, M. Ada W. (LU)	53,000	20,700	53,000	0	270	1			1- 61-14
119.003-1-21	Farr, Morgan (ETAL)	42,100	42,100	42,100	0	910	1			1- 13- 1
119.003-1-22	Farr, Spencer	19,300	19,300	19,300	0	910	1			1- 6- 3
119.003-1-23	Farr, Sarah J.	21,500	16,300	21,500	0	312	1			1- 18- 1
119.003-1-24	Law, Blaine L.	14,300	14,300	14,300	0	910	1			1- 18- 2
119.003-1-25	New York State Reforestation	40,800	40,800	40,800	0	941	3			0200001
119.003-1-26	Wood, Wallace S (LU)	83,800	67,800	83,800	0	312	1			1- 45- 6
119.003-1-27	New York State Reforestation	67,400	67,400	67,400	0	941	3			0220004
119.003-1-28.2	Spellacy, Shawn D.	8,800	8,800	8,800	0	322	1			
119.003-1-28.11	Northeast Drainage, LLC	12,700	12,700	12,700	0	910	1			1- 16- 4.2
119.003-1-28.12	Spellacy, Karen M.	140,000	10,200	140,000	0	210	1			
119.003-1-29	Matthews, Thomas G.	35,000	8,100	35,000	0	260	1			1- 12-11.3
119.003-1-30	Streit, Craig M.	125,000	11,100	125,000	0	210	1			
119.004-1-1.1	Lincoln, Wayne H.	35,800	35,800	35,800	0	910	1			1- 41-11.1
119.004-1-1.2	Burns, Frank R.	65,000	17,500	65,000	0	210	1			1- 41-11
119.004-1-2.2	Taylor, Kendall F.	4,770	4,770	4,770	0	910	1			
119.004-1-3.1	Carrier, Richard	70,000	18,900	70,000	0	270	1			1- 12- 3
119.004-1-3.2	Carrier, Brad	35,000	9,000	35,000	0	270	1			
119.004-1-3.3	Lopez, Bartholomew	2,200	2,200	2,200	0	311	1			
119.004-1-4	First Presbyterian Church	35,000	35,000	35,000	0	910	1			1- 59-12
119.004-1-5.2	Taylor, Kendall	98,000	11,800	98,000	0	210	1			
119.004-1-5.11	Taylor, Kendall F.	14,900	14,900	14,900	0	120	1			1- 59-10
119.004-1-5.12	Taylor, Kendall	17,300	17,300	17,300	0	322	1			
119.004-1-6	Taylor, Kendall F.	10,000	1,700	10,000	0	312	1			1- 59-15
* 119.004-1-9	Aldous, M. Everett	96,000	26,300	96,000	72	240	1			1- 1- 8
119.004-1-9.1	Aldous, Bradford C.		26,900	29,900	0	312	1			1- 1- 8
119.004-1-9.2	Aldous, Everett J.		10,100	79,800	0	210	1			
119.004-1-10	Lincoln, Wayne H.	97,000	8,700	97,000	0	240	1			1- 41-12
119.004-1-11.1	Stone, Bryan R.	65,000	18,900	65,000	0	240	1			1- 65- 1
119.004-1-11.2	Tapke, Edward D.	1,200	1,200	1,200	0	311	1			
119.004-1-14.1	Atkinson, William G (LU)(Gary)	127,000	36,400	127,000	0	240	1			1- 3-10
119.004-1-16	Wallace, Guy R.	14,500	14,500	14,500	0	910	1			1- 43- 6.95
119.004-1-17	Spellacy, Shawn	12,200	12,200	12,200	0	910	1			1- 48- 1
119.004-1-18	Stratton, Duane F (LU)	53,000	17,100	53,000	0	270	1			
119.004-1-19	Stratton, Donald E.	4,700	4,700	4,700	0	314	1			
Page Totals	Parcels		36	1,475,070	704,070	1,584,770				

Parcel Id	Name	2019	2020		Res Pct	Prp Cls	O C	R S	T C	Account Nbr
		Total Av	Land Av	Total Av						
119.004-1-20	Spellacy, Shawn	49,200	49,200	49,200	0	910	1			1- 59-11
119.004-1-21	Green, Robert E.	14,400	14,400	14,400	0	910	1			
119.004-1-22	Hoyt, William H. Jr.	111,500	24,700	100,800	0	240	1			1- 64- 5
119.004-1-23	Stratton, Steven G (LU)	36,000	17,100	59,500	0	280	1			
119.004-2-2.21	Miller, Shawn D.	120,000	20,200	120,000	0	240	1			
119.004-2-4.11	VanBrocklin, Fay (LU)	125,000	25,250	125,000	0	240	1			1- 69- 5
119.004-2-4.12	Miller, Shawn	850	850	850	0	314	1			
119.004-2-5.1	Jones, Gary	89,300	25,000	89,300	0	210	1			1- 18-13
119.004-2-5.2	Bonno, Eric A.	91,880	9,600	91,880	0	210	1			
119.004-2-6.3	Phillips, Steven	30,000	8,300	31,000	0	270	1			1- 9-14.13
119.004-2-6.21	Corbine, Debra L.	94,500	8,700	94,500	0	210	1			1- 9-14.12
119.004-2-6.112	Phillips, Elmer S.	64,000	9,300	65,300	0	210	1			
119.004-2-6.121	Hart, John P.	53,000	34,000	53,000	0	260	1			1- 9-14.11
119.004-2-7	Jenks, Fay B.	54,000	9,700	54,000	0	210	1			1- 9-14.3
119.004-2-8.1	Miller, George A. III.	110,000	28,900	110,000	0	240	1			1- 31-12
119.004-2-8.2	Miller, George A. III.	5,500	5,500	5,500	0	314	1			
119.004-2-9	Paro, Charles E (Est)	27,400	27,400	27,400	0	322	1			1- 52- 5
119.004-2-10	Brothers, Rudolph J. Jr.	58,000	31,900	58,000	0	113	1			1- 18-15
119.004-2-11	Keller, David R.	11,300	11,300	11,300	0	314	1			1- 37- 5
119.004-2-12	Blevins Holdings, LLC	19,500	19,000	19,500	0	260	1			1- 37- 6
119.004-2-13	Lohrman, Kathy	34,000	27,900	34,000	0	910	1			1- 47- 2
119.004-2-15	Murdie, Ronald L (LU)	136,000	42,100	136,000	0	240	1			1- 24- 3
119.004-2-16	Jenks, Charles	90,000	9,400	90,000	0	210	1			1- 36- 3
119.004-2-17.2	Flanagan, Stanley J.	50,000	9,500	50,000	0	270	1			1- 13-11.2
119.004-2-17.12	Scholes, Gary	900	900	900	0	314	1			
119.004-2-17.112	Jenks, Charles	2,800	2,800	2,800	0	314	1			
119.004-2-17.113	Raymo, Christina M.	17,500	8,600	20,600	0	270	1			
119.004-2-18.2	Dumas, Christopher	8,400	8,400	8,400	0	314	1			1- 64- 8.3
119.004-2-18.11	Stratton, Russell	57,000	29,700	57,000	0	240	1			1- 64- 8.1
119.004-2-18.12	Jenks, Michael B.	40,000	8,600	40,000	0	270	1			
119.004-2-19	Pokorny, Louis G.	4,400	4,400	4,400	0	314	1			1- 64- 8.2
119.004-2-20.1	Robar, Dale P.	40,000	8,800	40,000	0	210	1			1- 64- 6.2
119.004-2-21	Green, Frederick E.	5,100	5,100	5,100	0	314	1			1- 58- 9
119.004-2-22.1	Green, Clifford D (LU)	58,600	1,600	58,600	0	270	1			1- 28- 8
119.004-2-22.2	Green, Frederick E.	90,000	20,400	90,000	0	240	1			
119.004-2-23	Cross, Ivan (Etal)	29,100	29,100	29,100	0	910	1			1- 17- 5
119.004-2-25.111	Stone, Martin F.	60,000	7,200	60,000	0	210	1			1- 64- 6.11

Parcel Id	Name	2019	2020		Res Pct	Prp Cls	O C	R S	T C	Account Nbr
		Total Av	Land Av	Total Av						
119.004-2-25.112	Lee, Bryan E.	4,800	4,800	4,800	0	314	1			
119.004-2-25.211	Lee, Bryan E.	15,500	15,500	15,500	0	322	1			1- 64- 6.12
119.004-2-25.212	Dawson, Matthew J.	32,000	22,600	32,000	0	240	1			
119.004-2-26	McDonald, David	74,000	8,800	74,000	0	270	1			1- 9-14.2
119.004-2-28.1	Davis, Mark A.	128,000	35,800	128,000	0	240	1			1- 18-10.2
119.004-2-29	Van Brocklin, Chad R.	117,000	12,900	139,100	0	210	1			1- 18-11.2
119.004-2-30	Hewitt, Teshia A.	92,650	10,500	92,650	0	210	1			
119.004-2-31	Hewitt, Richard	91,745	62,645	91,745	0	240	1			1- 31-11.1
119.004-2-32	Van Brocklin, Chad	400	400	400	0	314	1			
119.004-2-33.1	Foley, Sandra M.	91,900	16,700	91,900	0	210	1			1- 9-14.11
119.004-2-34	Monast, Jason M.	2,700	2,700	2,700	0	322	1			
119.004-2-35	Monast, Nicholas A.	2,600	2,600	2,600	0	314	1			
119.004-2-36	Pratt, Peter	44,700	1,200	44,700	0	280	1			
119.004-3-1	New York State Power Authority	1,200	1,200	1,200	0	961	8			1- 5-8.2
120.001-4-1	Green, Brett L.	34,800	16,800	34,800	0	312	1			1- 28- 5
120.001-4-2.2	Shorette, Howard	27,000	8,600	27,000	0	270	1			
120.001-4-2.11	Green, Douglas E.	24,000	24,000	24,000	0	322	1			1- 76- 2.1
120.001-4-2.12	Green, Dean M.	42,500	9,600	42,500	0	210	1			
120.001-4-3	Stone, Brian T.	160,000	18,000	160,000	0	240	1			1- 23-15
120.001-4-4	Smith, Lorilee A.	90,000	29,300	90,000	0	240	1			1- 24- 1
120.001-4-5.1	Cunningham, Sean	60,600	10,600	60,600	0	210	1			1- 20- 5.2
120.001-4-6.1	Blackmer, Rebecca	63,500	19,900	63,500	0	240	1			1- 53- 4
120.001-4-6.2	Masuk, Paul S.	25,000	15,500	25,000	0	270	1			
120.001-4-7	Aldous, Gene	3,000	3,000	3,000	0	910	1			1- 23-14.2
120.001-4-8	Aldous, Gene	60,300	14,000	60,300	0	240	1			1- 23-14.1
120.001-4-9.1	Charpentier, Matthew	56,300	41,900	56,300	0	210	1			1- 39- 5
120.001-4-10	Robert, Ella (LU)	125,000	21,800	125,000	0	240	1			1- 57- 3
120.001-4-11	Falardeau, Gregory L.	28,180	18,100	28,180	0	312	1			1- 19- 5
120.001-4-12.1	Schurr, Thomas H.	18,700	18,700	18,700	0	321	1			1- 24- 5.1
120.001-4-12.2	Schurr, Thomas H.	75,300	30,200	75,300	0	260	1			1- 24- 5.2
120.001-4-13	Burke, Randy L.	26,100	26,100	26,100	0	910	1			1- 9- 2
120.001-4-14.1	Sloan, Robert E.	52,000	12,200	52,000	0	240	1			1- 28- 7.1
120.001-4-14.2	Whitmarsh, Joshua	165,000	18,000	165,000	0	240	1			1- 28- 7.2
120.001-4-15	Green, Brett L.	5,400	5,400	5,400	0	311	1			1- 28- 5
120.001-4-16	Horton, Hugh W.	100,000	15,200	100,000	0	240	1			
120.003-3-1	Adams, Corey	161,000	10,000	161,000	0	210	1			1- 7- 1
120.003-3-2.2	Adams, Corey	31,746	31,746	31,746	0	322	1			

Parcel Id	Name	2019	2020		Res Pct	Prp Cls	O C	R S	T C	Account Nbr
		Total Av	Land Av	Total Av						
120.003-3-2.11	MWF Adirondacks, LLC	45,720	45,720	45,720	0	920	1			1- 20- 5.1
120.003-3-2.12	Cunningham, Gwendolyn	21,825	21,825	21,825	0	322	1			
120.003-3-3	Rexford, Walter E.	16,700	16,700	16,700	0	321	1			1- 56- 4
120.003-3-4	Kane, James	2,800	2,800	2,800	0	314	1			1- 9- 5
120.003-3-5	Kane, James	5,000	2,600	5,000	0	312	1			1- 40- 7
120.003-3-6	Kane, James	12,500	12,500	12,500	0	321	1			1- 40- 9
120.003-3-7	Rexford, Walter E.	3,900	3,900	3,900	0	323	1			1- 56- 5
120.003-3-8	Kane, James	20,400	20,400	20,400	0	910	1			1- 63-15
120.003-3-9	Latimer, Thomas	6,200	6,200	6,200	0	910	1			1- 26-12
120.003-3-10	Miller, William	23,500	20,500	23,500	0	260	1			1- 11- 9
120.003-3-11	Miller, William	18,800	18,800	18,800	0	910	1			1- 11-10
120.003-3-12	Keller, David R.	49,800	49,800	49,800	0	322	1			1- 37- 4
120.003-3-13	Speer, Patricia	51,300	51,300	51,300	0	910	1			1- 63- 8
120.003-3-15	Latimer, Thomas E & etal	4,400	4,400	4,400	0	321	1			1- 40- 8
120.003-3-16.11	Davis, David A.	92,000	27,900	92,000	0	116	1			1- 18-11.1
133.002-2-1	Seaman, Scott D.	154,200	46,500	154,200	0	240	1			1- 27- 4
133.002-2-2.1	Gollinger, Thomas L.	17,100	17,100	17,100	0	322	1			1- 27- 2
133.002-2-2.2	Davis, Jennifer M.	78,000	10,200	78,000	0	270	1			
133.002-2-3.1	Thompson, John H.	72,800	8,500	72,800	0	240	1			1- 16- 5
133.002-2-4	Hooper, Todd A.	3,900	3,900	3,900	0	314	1			1- 16- 2
133.002-2-5	Bushaw, John	5,000	5,000	5,000	0	311	1			1- 74-12
133.002-2-6	Gollinger, Scott	40,000	8,000	40,000	0	270	1			1- 15- 7
133.002-2-7	Farr, Morgan (ETAL)	2,200	2,200	2,200	0	314	1			1- 12- 9
133.002-2-8	Dean, James F.	131,950	65,700	131,950	0	240	1			1- 19- 2
133.002-2-11	Milone, Aldo	26,500	25,400	26,500	0	312	1			1- 67- 7
133.002-2-11./1	St Lawrence Seaway Cellular	225,000	0	225,000	0	837	6			
133.002-2-12	Hewlett, Robert L.	70,000	8,500	70,000	0	210	1			1- 32- 1.12
133.002-2-13	Hewlett, Stephen J.	21,300	21,300	21,300	0	322	1			1- 32- 1.11
133.002-2-14	Hewlett, Robert L.	4,300	4,300	4,300	0	910	1			1- 32- 4
133.002-2-15	Hewlett, Robert L.	6,800	6,800	6,800	0	910	1			1- 32- 3
133.002-2-16	Hewlett, Stephen J.	7,400	7,400	7,400	0	910	1			1- 33- 3
133.002-2-17.1	Tulip, Keith R.	95,600	28,550	95,600	74	240	1			1- 32- 1.2
133.002-2-17.2	Tulip, Brian K.	148,000	10,850	148,000	0	210	1			
133.002-2-18	Bushaw, Joshua A.	9,000	9,000	9,000	0	321	1			1- 19- 1
133.002-2-19.1	Curtis, Duane H.	56,000	27,100	56,000	0	240	1			1- 10- 9
133.002-2-19.2	Bushaw, John M.	16,110	16,110	16,110	0	322	1			
133.002-2-20.1	Fountain, Basil	80,000	57,100	80,000	0	240	1			1- 44-12.1

Page Totals	Parcels	37	1,646,005	694,855	1,646,005					
--------------------	----------------	----	-----------	---------	-----------	--	--	--	--	--

Parcel Id	Name	2019	2020		Res Pct	Prp Cls	O C	R S	T C	Account Nbr
		Total Av	Land Av	Total Av						
133.002-2-20.2	Fountain, Dean	85,000	8,100	85,000	0	210	1			1-44-12.2
133.002-2-21	Ritchie, Dale F (LU)	101,200	76,800	101,200	0	260	1			1- 71- 6
133.002-2-22	Durham, Melissa	18,500	8,600	18,500	0	270	1			1- 44-11
133.002-2-23	Hilborne, Kenneth H. Jr.	78,000	54,000	123,300	0	280	1			1- 7- 3
133.002-2-24.11	O'Brien, Brenda (ETAL)	15,800	15,800	15,800	0	322	1			1- 41- 4
133.002-2-25.1	O'Brien, Brenda (ETAL)	6,600	2,400	6,600	0	260	1			1- 41- 3
133.002-2-26.11	Searles, Priscilla	33,000	8,400	33,000	0	210	1			1- 23- 4
133.002-2-27.1	Brown, Danielle L.	60,000	12,000	60,000	0	210	1			1- 27- 3.1
133.002-2-27.2	Gollinger, Ricky A.	45,000	8,400	45,000	0	270	1			1- 27-3.2
133.002-2-28	Hogle, Theron H.	2,800	2,800	2,800	0	314	1			
133.002-2-29	Antler Aggregates, LLC	11,000	11,000	11,000	0	322	1			1- 32- 2
133.002-2-30.1	St Louis, Christopher	5,100	5,100	5,100	0	314	1			
133.002-2-30.2	Lasher, Darren J.	1,700	1,700	1,700	0	314	1			
134.001-1-1	Kroeger, Gerald (ETAL)	35,000	18,300	35,000	0	260	1			1- 20- 7
134.001-1-2	Miller, Julie A.	50,000	15,800	50,000	0	260	1			1- 38-13
134.001-1-4	Kinch, Timothy J. Jr..	10,800	5,000	5,000	0	322	1			1- 58- 7
134.001-1-5	Tynon, Garrison	15,000	4,100	15,000	0	260	1			1- 69- 1
134.001-1-6	Matthews & etal, Bradley K.	35,000	20,100	35,000	0	260	1			1- 58- 8
134.001-1-7	Ashley, Charles W.	4,400	4,400	4,400	0	314	1			1- 68-12
134.001-1-9	New York State Reforestation	28,000	28,000	28,000	0	941	3			0240002
134.001-1-10	New York State Reforestation	3,100	3,100	3,100	0	941	3			0170001
134.001-1-11	New York State Reforestation	16,200	16,200	16,200	0	941	3			0140001
134.001-1-12.2	Johnson, Ronald N.	3,500	3,500	3,500	0	314	1			
134.001-1-12.12	Nocerino, Mary R.	50,000	3,300	50,000	0	270	1			
134.001-1-12.112	Johnson, Ronald N.	65,000	6,700	65,000	0	260	1			
134.001-1-13	Garnsey, John G.	15,000	3,200	15,000	0	260	1			1- 47-13
134.001-1-14	New York State Reforestation	720,000	720,000	720,000	0	941	3			0130006
134.001-1-15	New York State Reforestation	57,300	57,300	57,300	0	941	3			0230002
134.001-1-16	New York State Reforestation	67,800	67,800	67,800	0	941	3			0180002
134.001-1-17	Davis, Bruce A (LU)	30,000	23,000	30,000	0	910	1			1- 18- 6
134.001-1-18	Demers, Kim M.	13,100	13,100	13,100	0	322	1			1- 19-10
134.001-1-19	Demers, Kim M.	12,700	12,700	12,700	0	323	1			1- 19- 9
134.001-1-20	New York State Reforestation	7,300	7,300	7,300	0	941	3			0210001
134.001-1-21	New York State Reforestation	110,600	110,600	110,600	0	941	3			0190002
134.001-1-22	Ames, Amaranth	26,900	26,900	26,900	0	910	1			1- 67- 6
134.001-1-23.2	Demers, John C.	55,000	34,900	55,000	0	260	1			
134.001-1-23.3	Ames, Amaranth A.	29,100	29,100	29,100	0	910	1			

Parcel Id	Name	2019	2020		Res Pct	Prp Cls	O C	R S	T C	Account Nbr
		Total Av	Land Av	Total Av						
134.001-1-24	Winzenried, Ryan A.	47,600	47,600	47,600	0	910	1			1- 7- 6
134.001-1-25	Johnson, Ronald N.	38,000	25,000	38,000	0	260	1			1- 3-12
134.002-1-1.1	Hewitt, Terry (ETAL)	77,600	77,600	77,600	0	322	1			1- 31-10
134.002-1-2	Gonyeau, Gregg M.	65,000	65,000	65,000	0	910	1			1- 72- 5
134.002-1-3	Gonyeau, Gregg M.	76,900	76,900	76,900	0	910	1			1- 72- 6
134.002-1-4	VanBrocklin, Chad R.	50,000	42,800	50,000	0	910	1			1- 69- 9
134.002-1-5.3	Hogle, Vernon C (LU)	32,300	32,300	32,300	0	322	1			
134.002-1-5.12	Hogle, Harlow D (LU)	10,600	10,600	10,600	0	322	1			
134.002-1-5.21	Hogle, Vernon C (LU)	22,900	22,900	22,900	0	322	1			
134.002-1-5.22	Hogle, Jeffrey C.	37,500	8,900	37,500	0	270	1			
134.002-1-5.111	Hogle, Rodney G.	21,500	21,500	21,500	0	105	1			1- 32- 8
134.002-1-5.112	Hogle, Jon C.	57,900	17,400	57,900	0	210	1			
134.002-1-6	Green, Robert	7,800	7,800	7,800	0	321	1			1- 28-10
134.002-1-7	Wright, Eric	52,500	33,800	52,500	0	260	1			1- 33-11
134.002-1-8	Malette, Dyan M.	35,800	25,800	35,800	0	910	1			1- 42-12
134.002-1-9	Meeks, Jody	4,000	1,400	4,000	0	312	1			1- 71-10
134.002-1-10.2	Green, Timothy	95,000	14,600	95,000	0	240	1			
134.002-1-10.11	Green, Timothy D.	22,100	22,100	22,100	0	910	1			1- 28- 9
134.002-1-10.12	Green, Robert Earl	80,000	23,000	80,000	0	240	1			
134.002-1-11.11	Hogle, Jon C.	9,000	9,000	9,000	0	322	1			1- 32- 7
134.002-1-11.12	Cole, Zachary A.	104,349	950	104,349	0	210	1			
134.002-1-11.21	Hogle, Jon C.	80,000	30,800	80,000	0	240	1			
134.002-1-11.22	Cole, Zachary A.	675	675	675	0	314	1			
134.002-1-11.31	Hogle, Harlow (LU)	147,000	20,000	147,000	0	280	1			
134.002-1-11.32	Hogle, Harlow (LU)	21,500	21,500	21,500	0	322	1			
134.002-1-11.33	Hogle, Harlow (LU)	105,000	11,800	105,000	0	210	1			
134.002-1-12	Blevins Holdings, LLC	36,700	36,700	36,700	0	910	1			1- 61- 1
135.001-1-1	Miller, William	59,500	43,100	59,500	0	910	1			1- 61- 7
135.001-1-2	Dumoulin, Ronald J.	42,500	42,500	42,500	0	910	1			1- 26-10
135.001-1-3	Butterfield, Gary	1,000	1,000	1,000	0	323	1			1- 56- 9
135.001-1-4	Blevins Holdings, LLC	191,000	27,200	191,000	0	260	1			1- 61- 4
135.001-1-6	Blevins Holdings, LLC	37,600	37,600	37,600	0	322	1			1- 61- 3
370.000-1	New York State Transition Asmt	0	0	80	0	993	3			
370.000-2	New York State Transition Asmt	0	0	1,320	0	993	3			
370.000-3	New York State Transition Asmt	0	0	3,870	0	993	3			
370.000-4	New York State Transition Asmt	0	0	5,270	0	993	3			370.000-4
555.007-26-1.1	Time Warner -North Region	10,311	0	9,758	0	869	5			5- 78- 7.1
Page Totals	Parcels	37	1,681,135	859,825		1,691,122				

Parcel Id	Name	2019	2020		Res Pct	Prp Cls	O C	R S	R S	T C	Account Nbr
		Total Av	Land Av	Total Av							
555.007-26-1.2	Time Warner - North Region	30,934	0	29,273	0	869	5				5- 78- 7.2
555.008-26-1	Verizon New York Inc	40,188	0	41,359	0	866	5				5- 78- 1
555.008-26-2	Verizon New York Inc	18,578	0	19,138	0	866	5				5- 78- 2
555.008-26-3	Verizon New York Inc	8,097	0	8,341	0	866	5				5- 78- 3
555.008-26-4	Verizon New York Inc	46,694	0	48,120	0	866	5				5- 78- 4
555.009-26-1	Niagara Mohawk Power Corp	457,931	0	482,459	0	861	5	R			5- 78- 5. 1
555.009-26-2	Niagara Mohawk Power Corp	211,691	0	223,030	0	861	5	R			5- 78- 5. 2
555.009-26-3	Niagara Mohawk Power Corp	532,074	0	560,573	0	861	5	R			5- 78- 5. 3
555.009-26-4	Niagara Mohawk Power Corp	92,259	0	97,201	0	861	5	R			5- 78- 5. 4
555.020-26-1	Slic Network Solutions Inc	205,293	0	400,649	0	836	5				
666.021-26-1.1	Time Warner - North Region	3,200	0	3,200	0	835	6				6- 99-11.1
666.021-26-1.2	Time Warner - North Region	9,600	0	9,600	0	835	6				6- 99-11.2
670.000-9999-132.350/1001	Niagara Mohawk Power Corp	406,533	0	406,533	0	882	6	R			6- 77- 7. 1
670.000-9999-132.350/1002	Niagara Mohawk Power Corp	464,542	0	464,542	0	882	6	R			6- 77- 7. 2
670.000-9999-132.350/1003	Niagara Mohawk Power Corp	79,880	0	79,880	0	882	6	R			6- 77- 7. 4
670.000-9999-132.350/1011	Niagara Mohawk Power Corp	48,072	0	48,072	0	882	6	R			6- 77- 6.5
670.000-9999-132.350/1012	Niagara Mohawk Power Corp	54,889	0	54,889	0	882	6	R			6- 77- 6.6
670.000-9999-132.350/1021	Niagara Mohawk Power Corp	230,408	0	230,408	0	882	6	R			
670.000-9999-132.350/1023	Niagara Mohawk Power Corp	45,266	0	45,266	0	882	6	R			
670.000-9999-132.350/1031	Niagara Mohawk Power Corp	18,281	0	18,281	0	882	6	R			
670.000-9999-132.350/1041	Niagara Mohawk Power Corp	8,636	0	8,636	0	882	6	R			
670.000-9999-132.350/1042	Niagara Mohawk Power Corp	9,860	0	9,860	0	882	6	R			
670.000-9999-132.350/1051	Niagara Mohawk Power Corp	3,564	0	3,564	0	882	6	R			
670.000-9999-132.350/1062	Niagara Mohawk Power Corp	3,205	0	3,205	0	882	6	R			
670.000-9999-132.350/1881	Niagara Mohawk Power Corp	1,131,385	0	1,131,385	0	884	6	R			6- 77- 6. 1
670.000-9999-132.350/1882	Niagara Mohawk Power Corp	1,292,019	0	1,292,019	0	884	6	R			6- 77- 6. 2
670.000-9999-132.350/1883	Niagara Mohawk Power Corp	222,490	0	222,490	0	884	6	R			6- 77- 6. 3
670.000-9999-132.350/1884	Niagara Mohawk Power Corp	509,991	0	509,991	0	884	6	R			6- 77- 6. 4
670.000-9999-206.600/1003	Village of Canton	7,546	0	7,546	0	822	6				
670.000-9999-206.600/1013	Village of Canton	130,257	0	130,257	0	822	6				
670.000-9999-206.600/1023	Village of Canton	34,443	0	34,443	0	822	6				
670.000-9999-206.600/1033	Village of Canton	180,836	0	180,836	0	822	6				
670.000-9999-206.600/1043	Village of Canton	24,013	0	24,013	0	822	6				
670.000-9999-206.600/1053	Village of Canton	25,010	0	25,010	0	822	6				
670.000-9999-206.600/1063	Village of Canton	29,891	0	29,891	0	827	6				
670.000-9999-206.600/1883	Village of Canton	6,500	0	6,500	0	827	6				
670.000-9999-206.600/1884	Village of Canton	14,911	0	14,911	0	827	6				

Page Totals	Parcels	37	6,638,967	0	6,905,371						
--------------------	----------------	----	-----------	---	-----------	--	--	--	--	--	--

Parcel Id	Name	2019		2020		Res Pct	Prp Cls	O C	R S	T C	Account Nbr
		Total Av	Land Av	Total Av	Land Av						
670.000-9999-615.500/1881	Edwards Telephone Company	243	0	228	0	836	6				
670.000-9999-615.500/1882	Edwards Telephone Company	278	0	261	0	836	6				
670.000-9999-615.500/1883	Edwards Telephone Company	48	0	45	0	836	6				
670.000-9999-615.500/1884	Edwards Telephone Company	110	0	103	0	836	6				
670.000-9999-631.900/1881	Verizon New York Inc	105,721	0	105,721	0	836	6				6- 77- 2.1
670.000-9999-631.900/1882	Verizon New York Inc	121,680	0	121,680	0	836	6				6- 77- 2.4
670.000-9999-631.900/1883	Verizon New York Inc	15,116	0	15,116	0	836	6				6- 77- 2.5
670.000-9999-631.900/1884	Verizon New York Inc	43,698	0	43,698	0	836	6				6- 77- 2.6
670.000-9999-701.360/1881	SLIC Network Solutions, Inc	166,529	0	271,732	0	836	6				
670.000-9999-701.360/1882	SLIC Network Solutions, Inc	190,173	0	310,313	0	836	6				
670.000-9999-701.360/1883	SLIC Network Solutions, Inc	32,748	0	53,437	0	836	6				
670.000-9999-701.360/1884	SLIC Network Solutions, Inc	75,066	0	122,488	0	836	6				
Town Totals	Parcels	1,885	159,813,382	33,515,798	162,066,265						
Town Grand Totals	Parcels	1,885	159,813,382	33,515,798	162,066,265						
Report Totals	Parcels	1,885	159,813,382	33,515,798	162,066,265						

STATE OF NEW YORK
 COUNTY - St Lawrence
 TOWN - Pierrepont
 SWIS - 407000

2 0 2 1 T O W N T A X R O L L
 T A X A B L E SECTION OF THE ROLL - 1
 OWNERS NAME SEQUENCE
 UNIFORM PERCENT OF VALUE IS 090.00

PAGE 1
 VALUATION DATE-JUL 01, 2019
 TAXABLE STATUS DATE-MAR 01, 2020

TAX MAP PARCEL NUMBER	PROPERTY LOCATION & CLASS	ASSESSMENT	EXEMPTION CODE	COUNTY	TOWN	TAX AMOUNT
CURRENT OWNERS NAME	SCHOOL DISTRICT	LAND	TAX DESCRIPTION	TAXABLE VALUE		
CURRENT OWNERS ADDRESS	PARCEL SIZE/GRID COORD	TOTAL	SPECIAL DISTRICTS			
***** 90.028-4-2 *****						
2011 River Rd						BILL 1
90.028-4-2	210 1 Family Res		2021 St Lawrence Co	162,000		1,474.52
Adams Chris	Potsdam 2 407402	8,200	Town of Pierrepont	162,000		209.54
Adams Jill	FRNT 125.00 DPTH 250.00	162,000	Highway	162,000		656.92
PO Box 403	ACRES 0.72		Chargebacks	162,000		108.53
Hannawa Falls, NY 13647	EAST-0335446 NRTH-1679866		FD032 Pierrepont Fire Prot	162,000	TO M	158.45
	DEED BOOK 2003 PG-12166		LT025 Hannawa Light	162,000	TO M	33.45
	FULL MARKET VALUE	180,000				
			TOTAL TAX ---			2,641.41**
				DATE #1		02/01/21
				AMT DUE		2,641.41
***** 120.003-3-1 *****						
846 Cold Brook Rd						BILL 2
120.003-3-1	210 1 Family Res		2021 St Lawrence Co	161,000		1,465.42
Adams Corey	Colton 1 402801	10,000	Town of Pierrepont	161,000		208.24
846 Cold Brook Dr	5.37A(D)	161,000	Highway	161,000		652.87
Colton, NY 13625	ACRES 5.40		Chargebacks	161,000		107.86
	EAST-0338449 NRTH-1639611		FD032 Pierrepont Fire Prot	161,000	TO M	157.47
	DEED BOOK 2017 PG-13842					
	FULL MARKET VALUE	178,889				
			TOTAL TAX ---			2,591.86**
				DATE #1		02/01/21
				AMT DUE		2,591.86
***** 120.003-3-2.2 *****						
Cold Brook Rd						BILL 3
120.003-3-2.2	322 Rural vac>10		2021 St Lawrence Co	31,746		288.95
Adams Corey	Colton 1 402801	31,746	Town of Pierrepont	31,746		41.06
846 Cold Brook Rd	Plotted 1/2019	31,746	Highway	31,746		128.73
Colton, NY 13625	WCT survey 11/3/2018		Chargebacks	31,746		21.27
	76.58A(S)		FD032 Pierrepont Fire Prot	31,746	TO M	31.05
	FRNT 3281.00 DPTH					
	ACRES 74.80					
	EAST-0339163 NRTH-1639759					
	DEED BOOK 2018 PG-17234					
	FULL MARKET VALUE	35,273				
			TOTAL TAX ---			511.06**
				DATE #1		02/01/21
				AMT DUE		511.06
***** 119.002-2-17.2 *****						
562 Wilson Rd						BILL 4
119.002-2-17.2	210 1 Family Res		2021 St Lawrence Co	63,000		573.42
Adams Ronald R	Colton 1 402801	8,900	Town of Pierrepont	63,000		81.49
562 Wilson Rd	Great Lot 78	63,000	Highway	63,000		255.47
Colton, NY 13625	FRNT 59.00 DPTH		Chargebacks	63,000		42.21
	ACRES 3.70 BANK8888830		FD032 Pierrepont Fire Prot	63,000	TO M	61.62
	EAST-0332850 NRTH-1641739					
	DEED BOOK 2003 PG-11170					
	FULL MARKET VALUE	70,000				
			TOTAL TAX ---			1,014.21**
				DATE #1		02/01/21
				AMT DUE		1,014.21

STATE OF NEW YORK
COUNTY - St Lawrence
TOWN - Pierrepont
SWIS - 407000

2 0 2 1 T O W N T A X R O L L
T A X A B L E SECTION OF THE ROLL - 1
OWNERS NAME SEQUENCE
UNIFORM PERCENT OF VALUE IS 090.00

PAGE 2
VALUATION DATE-JUL 01, 2019
TAXABLE STATUS DATE-MAR 01, 2020

TAX MAP PARCEL NUMBER	PROPERTY LOCATION & CLASS	ASSESSMENT	EXEMPTION CODE	COUNTY	TOWN	TAXABLE VALUE	TAX AMOUNT
CURRENT OWNERS NAME	SCHOOL DISTRICT	LAND	TAX DESCRIPTION				
CURRENT OWNERS ADDRESS	PARCEL SIZE/GRID COORD	TOTAL	SPECIAL DISTRICTS				
***** 90.035-1-24 *****							
90.035-1-24	5 Underhill Dr					ACCT 1-66-9.24	BILL 5
Agley Amanda L	210 1 Family Res		VET COM CT 41131			17,500	17,500
PO Box 234	Potsdam 2 407402	8,600	VET DIS CT 41141			35,000	35,000
Hannawa Falls, NY 13647-0234	Lot 15 Crestview Subdiv	133,500	2021 St Lawrence Co			81,000	737.26
	140sx210sx140sx196		Town of Pierrepont			81,000	104.77
	ACRES 0.65 BANK8888830		Highway			81,000	328.46
	EAST-0332218 NRTH-1677551		Chargebacks			81,000	54.26
	DEED BOOK 2019 PG-9673		FD032 Pierrepont Fire Prot		TO M	133,500	130.57
	FULL MARKET VALUE	148,333	LT025 Hannawa Light		TO M	133,500	27.57
			TOTAL TAX ---				1,382.89**
					DATE #1		02/01/21
					AMT DUE		1,382.89
***** 104.003-1-18.1 *****							
104.003-1-18.1	Howardville Rd					ACCT 1- 4- 4	BILL 6
Aldous Bradford C	105 Vac farmland		2021 St Lawrence Co			64,100	583.44
Aldous Margaret L	Canton 1 402201	64,100	Town of Pierrepont			64,100	82.91
747 Howardville Rd	Vacant Farm Land	64,100	Highway			64,100	259.93
Canton, NY 13617	(deer Farm)		Chargebacks			64,100	42.94
	ACRES 151.60		FD032 Pierrepont Fire Prot		TO M	64,100	62.69
	EAST-0314174 NRTH-1651139						
	DEED BOOK 2006 PG-23056						
	FULL MARKET VALUE	71,222					
			TOTAL TAX ---				1,031.91**
					DATE #1		02/01/21
					AMT DUE		1,031.91
***** 104.003-1-18.2 *****							
104.003-1-18.2	747 Howardville Rd					ACCT 1- 1- 8	BILL 8
Aldous Bradford C	210 1 Family Res		2021 St Lawrence Co			29,900	272.15
Aldous Margaret L	Canton 1 402201	9,800	Town of Pierrepont			29,900	38.67
747 Howardville Rd	FRNT 300.00 DPTH 720.00	179,000	Highway			29,900	121.25
Canton, NY 13617	ACRES 5.00		Chargebacks			29,900	20.03
	EAST-0312814 NRTH-1650627		FD032 Pierrepont Fire Prot		TO M	179,000	175.07
	DEED BOOK 1999 PG-10006						
	FULL MARKET VALUE	198,889					
			TOTAL TAX ---				2,881.63**
					DATE #1		02/01/21
					AMT DUE		2,881.63
***** 119.004-1-9.1 *****							
119.004-1-9.1	Selleck Rd					ACCT 1- 1- 8	BILL 8
Aldous Bradford C	312 Vac w/imprv		2021 St Lawrence Co			29,900	272.15
747 Howardville Rd	Colton 1 402801	26,900	Town of Pierrepont			29,900	38.67
Canton, NY 13617	75.28A(D)- 5.33A(D)except	29,900	Highway			29,900	121.25
	ACRES 63.20		Chargebacks			29,900	20.03
	EAST-0326138 NRTH-1634405		FD032 Pierrepont Fire Prot		TO M	29,900	29.24
	DEED BOOK 2019 PG-13563						
	FULL MARKET VALUE	33,222					
			TOTAL TAX ---				481.34**
					DATE #1		02/01/21
					AMT DUE		481.34

STATE OF NEW YORK
 COUNTY - St Lawrence
 TOWN - Pierrepont
 SWIS - 407000

2 0 2 1 T O W N T A X R O L L
 T A X A B L E SECTION OF THE ROLL - 1
 OWNERS NAME SEQUENCE
 UNIFORM PERCENT OF VALUE IS 090.00

PAGE 3
 VALUATION DATE-JUL 01, 2019
 TAXABLE STATUS DATE-MAR 01, 2020

TAX MAP PARCEL NUMBER	PROPERTY LOCATION & CLASS	ASSESSMENT	EXEMPTION CODE	COUNTY	TOWN	TAX AMOUNT
CURRENT OWNERS NAME	SCHOOL DISTRICT	LAND	TAX DESCRIPTION	TAXABLE VALUE		
CURRENT OWNERS ADDRESS	PARCEL SIZE/GRID COORD	TOTAL	SPECIAL DISTRICTS			

103.002-2-9.2	488 Howardville Rd			103.002-2-9.2		*****
Aldous Dylan	210 1 Family Res		2021 St Lawrence Co	98,000	BILL	9
Hazelton Miranda M	Canton 1 402201	8,500	Town of Pierrepont	98,000		891.99
488 Howardville Rd	Plotted 7/2018	98,000	Highway	98,000		126.76
Canton, NY 13617	Alan Hughes survey 10/18		Chargebacks	98,000		397.40
	2.00A(D)		FD032 Pierrepont Fire Prot	98,000	TO M	65.65
	FRNT 295.00 DPTH					95.85
	ACRES 1.80 BANK8888293					
	EAST-0311789 NRTH-1656828					
	DEED BOOK 2019 PG-2482					
	FULL MARKET VALUE	108,889				
			TOTAL TAX ---			1,577.65**
				DATE #1		02/01/21
				AMT DUE		1,577.65

119.004-1-9.2	644 Selleck Rd			119.004-1-9.2		*****
Aldous Everett J	210 1 Family Res		2021 St Lawrence Co	79,800	BILL	10
644 Selleck Rd	Colton 1 402801	10,100	Town of Pierrepont	79,800		726.34
Canton, NY 13617	Plotted 9/2019	79,800	Highway	79,800		103.22
	L. Seeger survey 12/10/20		Chargebacks	79,800		323.60
	5.33A(S)		FD032 Pierrepont Fire Prot	79,800	TO M	53.46
	FRNT 590.00 DPTH					78.05
	ACRES 5.00					
	EAST-0325566 NRTH-1635358					
	DEED BOOK 2019 PG-13357					
	FULL MARKET VALUE	88,667				
			TOTAL TAX ---			1,284.67**
				DATE #1		02/01/21
				AMT DUE		1,284.67

120.001-4-7	Cold Brook Rd			120.001-4-7		*****
Aldous Gene	910 Priv forest		2021 St Lawrence Co	3,000	ACCT 1- 23-14.2	BILL 11
Aldous Judy	Colton 1 402801	3,000	Town of Pierrepont	3,000		27.31
899 Cold Brook Dr	Vac Lot	3,000	Highway	3,000		3.88
Colton, NY 13625-3169	ACRES 10.00		Chargebacks	3,000		12.17
	EAST-0337558 NRTH-1640178		FD032 Pierrepont Fire Prot	3,000	TO M	2.01
	DEED BOOK 1014 PG-00432					2.93
	FULL MARKET VALUE	3,333				
			TOTAL TAX ---			48.30**
				DATE #1		02/01/21
				AMT DUE		48.30

STATE OF NEW YORK
 COUNTY - St Lawrence
 TOWN - Pierrepont
 SWIS - 407000

2 0 2 1 T O W N T A X R O L L
 T A X A B L E SECTION OF THE ROLL - 1
 OWNERS NAME SEQUENCE
 UNIFORM PERCENT OF VALUE IS 090.00

PAGE 4
 VALUATION DATE-JUL 01, 2019
 TAXABLE STATUS DATE-MAR 01, 2020

TAX MAP PARCEL NUMBER	PROPERTY LOCATION & CLASS	ASSESSMENT	EXEMPTION CODE	COUNTY	TOWN	TAX AMOUNT
CURRENT OWNERS NAME	SCHOOL DISTRICT	LAND	TAX DESCRIPTION	TAXABLE VALUE		
CURRENT OWNERS ADDRESS	PARCEL SIZE/GRID COORD	TOTAL	SPECIAL DISTRICTS			
***** 120.001-4-8 *****						
120.001-4-8	899 Cold Brook Rd			ACCT 1-	23-14.1	BILL 12
Aldous Gene	240 Rural res		2021 St Lawrence Co	60,300		548.85
Aldous Judy	Colton 1 402801	14,000	Town of Pierrepont	60,300		77.99
899 Cold Brook Dr	31.11 Ar Rural Res	60,300	Highway	60,300		244.52
Colton, NY 13625-3169	ACRES 21.11		Chargebacks	60,300		40.40
	EAST-0337477 NRTH-1640702		FD032 Pierrepont Fire Prot	60,300	TO M	58.98
	DEED BOOK 937 PG-00198					
	FULL MARKET VALUE	67,000				
			TOTAL TAX ---			970.74**
				DATE #1		02/01/21
				AMT DUE		970.74
***** 103.004-2-10.2 *****						
103.004-2-10.2	443 CR 29			ACCT 1-	2-10.2	BILL 13
Aldous Richard K. (ETAL)	270 Mfg housing		2021 St Lawrence Co	25,000		227.55
443 County Route 29	Canton 1 402201	13,600	Town of Pierrepont	25,000		32.34
Canton, NY 13617	FRNT 1136.00 DPTH	25,000	Highway	25,000		101.38
	ACRES 12.00		Chargebacks	25,000		16.75
	EAST-0310902 NRTH-1654876		FD032 Pierrepont Fire Prot	25,000	TO M	24.45
	DEED BOOK 2003 PG-20548					
	FULL MARKET VALUE	27,778				
			TOTAL TAX ---			402.47**
				DATE #1		02/01/21
				AMT DUE		402.47
***** 103.002-2-9.1 *****						
103.002-2-9.1	Howardville Rd			ACCT 1-	1-11	BILL 14
Aldous Rodney G	322 Rural vac>10		2021 St Lawrence Co	34,900		317.66
Aldous Stacey L	Canton 1 402201	34,900	Town of Pierrepont	34,900		45.14
397 County Route 29	FRNT 631.00 DPTH	34,900	Highway	34,900		141.52
Canton, NY 13617	ACRES 59.60		Chargebacks	34,900		23.38
	EAST-0310887 NRTH-1656609		FD032 Pierrepont Fire Prot	34,900	TO M	34.13
	DEED BOOK 2003 PG-20549					
	FULL MARKET VALUE	38,778				
			TOTAL TAX ---			561.83**
				DATE #1		02/01/21
				AMT DUE		561.83
***** 103.004-2-10.1 *****						
103.004-2-10.1	397 CR 29			ACCT 1-	1-10	BILL 15
Aldous Rodney G	240 Rural res		2021 St Lawrence Co	107,500		978.46
Aldous Stacey L	Canton 1 402201	24,700	Town of Pierrepont	107,500		139.04
397 County Route 29	FRNT 1518.00 DPTH	107,500	Highway	107,500		435.92
Canton, NY 13617	ACRES 56.30		Chargebacks	107,500		72.02
	EAST-0309939 NRTH-1655189		FD032 Pierrepont Fire Prot	107,500	TO M	105.14
	DEED BOOK 2003 PG-20549					
	FULL MARKET VALUE	119,444				
			TOTAL TAX ---			1,730.58**
				DATE #1		02/01/21
				AMT DUE		1,730.58

STATE OF NEW YORK
COUNTY - St Lawrence
TOWN - Pierrepont
SWIS - 407000

2 0 2 1 T O W N T A X R O L L
T A X A B L E SECTION OF THE ROLL - 1
OWNERS NAME SEQUENCE
UNIFORM PERCENT OF VALUE IS 090.00

PAGE 5
VALUATION DATE-JUL 01, 2019
TAXABLE STATUS DATE-MAR 01, 2020

TAX MAP PARCEL NUMBER	PROPERTY LOCATION & CLASS	ASSESSMENT	EXEMPTION CODE	COUNTY	TOWN	TAX AMOUNT
CURRENT OWNERS NAME	SCHOOL DISTRICT	LAND	TAX DESCRIPTION			
CURRENT OWNERS ADDRESS	PARCEL SIZE/GRID COORD	TOTAL	SPECIAL DISTRICTS			
***** 90.001-2-7.2 *****						
90.001-2-7.2	Noyes Rd					BILL 16
Aldrich Ryan Michael	321 Abandoned ag		2021 St Lawrence Co	17,750		161.56
Aldrich Benjamin Ryan	Potsdam 2 407402	17,750	Town of Pierrepont	17,750		22.96
27 Lea Dr	ACRES 99.50	17,750	Highway	17,750		71.98
Delanson, NY 12053	EAST-0323176 NRTH-1673741		Chargebacks	17,750		11.89
	DEED BOOK 2011 PG-7061		FD032 Pierrepont Fire Prot	17,750	TO M	17.36
	FULL MARKET VALUE	19,722				
TOTAL TAX ---						285.75**
						DATE #1 02/01/21
						AMT DUE 285.75
***** 90.001-2-11 *****						
Off Noyes Rd						
90.001-2-11	321 Abandoned ag		2021 St Lawrence Co	37,525	ACCT 1- 2- 5	BILL 17
Aldrich Ryan Michael	Potsdam 2 407402	37,525	Town of Pierrepont	37,525		341.55
Aldrich Benjamin Ryan	Also 911/718	37,525	Highway	37,525		48.54
27 Lea Dr	114 Ar Vac Land		Chargebacks	37,525		152.17
Delanson, NY 12053	ACRES 113.70		FD032 Pierrepont Fire Prot	37,525	TO M	25.14
	EAST-0323243 NRTH-1672008					36.70
	DEED BOOK 2011 PG-7061					
	FULL MARKET VALUE	41,694				
TOTAL TAX ---						604.10**
						DATE #1 02/01/21
						AMT DUE 604.10
***** 90.002-1-17 *****						
Noyes Rd						
90.002-1-17	920 Priv Hunt/Fi		2021 St Lawrence Co	39,250	ACCT 1- 8- 6	BILL 18
Aldrich Ryan Michael	Potsdam 2 407402	39,250	Town of Pierrepont	39,250		357.25
Aldrich Benjamin Ryan	Pri Forest	39,250	Highway	39,250		50.77
27 Lea Dr	FRNT 2480.00 DPTH		Chargebacks	39,250		159.16
Delanson, NY 12053	ACRES 170.90		FD032 Pierrepont Fire Prot	39,250	TO M	26.29
	EAST-0325028 NRTH-1675460					38.39
	DEED BOOK 2011 PG-7061					
	FULL MARKET VALUE	43,611				
TOTAL TAX ---						631.86**
						DATE #1 02/01/21
						AMT DUE 631.86
***** 104.001-2-21 *****						
2 Powers Rd						
104.001-2-21	270 Mfg housing		2021 St Lawrence Co	28,000	ACCT 1- 39- 8	BILL 19
Allen Jim	Canton 1 402201	8,000	Town of Pierrepont	28,000		254.85
2 Powers Rd	177x115x165x58	28,000	Highway	28,000		36.22
Canton, NY 13617	FRNT 177.00 DPTH 172.00		Chargebacks	28,000		113.54
	EAST-0319854 NRTH-1658415		School Relevy			18.76
	DEED BOOK 2018 PG-11147		FD032 Pierrepont Fire Prot	28,000	TO M	725.38
	FULL MARKET VALUE	31,111				27.39
TOTAL TAX ---						1,176.14**
						DATE #1 02/01/21
						AMT DUE 1,176.14

STATE OF NEW YORK
 COUNTY - St Lawrence
 TOWN - Pierrepont
 SWIS - 407000

2 0 2 1 T O W N T A X R O L L
 T A X A B L E SECTION OF THE ROLL - 1
 OWNERS NAME SEQUENCE
 UNIFORM PERCENT OF VALUE IS 090.00

PAGE 6
 VALUATION DATE-JUL 01, 2019
 TAXABLE STATUS DATE-MAR 01, 2020

TAX MAP PARCEL NUMBER	PROPERTY LOCATION & CLASS	ASSESSMENT	EXEMPTION CODE	COUNTY	TOWN	TAX AMOUNT
CURRENT OWNERS NAME	SCHOOL DISTRICT	LAND	TAX DESCRIPTION	TAXABLE VALUE		
CURRENT OWNERS ADDRESS	PARCEL SIZE/GRID COORD	TOTAL	SPECIAL DISTRICTS			
***** 91.003-1-20.2 *****						
5206 SH 56						BILL 20
91.003-1-20.2	240 Rural res		2021 St Lawrence Co	97,500		887.44
Allen Larry K	Colton 1 402801	11,100	Town of Pierrepont	97,500		126.11
Allen Janet E	Maine survey 5/7/10	97,500	Highway	97,500		395.37
5206 State Highway 56	14.60A		Chargebacks	97,500		65.32
Colton, NY 13625	FRNT 1425.00 DPTH		FD032 Pierrepont Fire Prot	97,500	TO M	95.36
	ACRES 14.60 BANK8888869		LT025 Hannawa Light	97,500	TO M	20.13
	EAST-0336391 NRTH-1666949					
	DEED BOOK 2010 PG-9740					
	FULL MARKET VALUE	108,333				
TOTAL TAX ---						1,589.73**
DATE #1						02/01/21
AMT DUE						1,589.73
***** 76.076-1-3.2 *****						
5954 SH 56						BILL 21
76.076-1-3.2	210 1 Family Res		2021 St Lawrence Co	55,000		500.61
Allen Michael Properties, LLC	Potsdam 2 407402	5,900	Town of Pierrepont	55,000		71.14
26 Telfair Dr	143x105x83x11x240x58 Res	55,000	Highway	55,000		223.03
Beaufort, SC 29907-1349	FRNT 143.00 DPTH 105.00		Chargebacks	55,000		36.85
	ACRES 0.25		School Relevy			1,639.72
	EAST-0335710 NRTH-1682840		FD032 Pierrepont Fire Prot	55,000	TO M	53.79
	DEED BOOK 2018 PG-6989		LT025 Hannawa Light	55,000	TO M	11.36
	FULL MARKET VALUE	61,111				
TOTAL TAX ---						2,536.50**
DATE #1						02/01/21
AMT DUE						2,536.50
***** 104.001-2-22.21 *****						
1026 SH 68						BILL 22
104.001-2-22.21	240 Rural res		2021 St Lawrence Co	116,500		1,060.38
Allen Wilbur Paul	Canton 1 402201	16,800	Town of Pierrepont	116,500		150.69
1026 State Highway 68	Rural Res W/acreage	116,500	Highway	116,500		472.42
Canton, NY 13617	ACRES 18.30		Chargebacks	116,500		78.05
	EAST-0320443 NRTH-1658631		FD032 Pierrepont Fire Prot	116,500	TO M	113.94
	DEED BOOK 2007 PG-4004					
	FULL MARKET VALUE	129,444				
TOTAL TAX ---						1,875.48**
DATE #1						02/01/21
AMT DUE						1,875.48

STATE OF NEW YORK
COUNTY - St Lawrence
TOWN - Pierrepont
SWIS - 407000

2 0 2 1 T O W N T A X R O L L
T A X A B L E SECTION OF THE ROLL - 1
OWNERS NAME SEQUENCE
UNIFORM PERCENT OF VALUE IS 090.00

PAGE 7
VALUATION DATE-JUL 01, 2019
TAXABLE STATUS DATE-MAR 01, 2020

TAX MAP PARCEL NUMBER	PROPERTY LOCATION & CLASS	ASSESSMENT	EXEMPTION CODE	COUNTY	TOWN	TAXABLE VALUE	TAX AMOUNT
CURRENT OWNERS NAME	SCHOOL DISTRICT	LAND	TAX DESCRIPTION				
CURRENT OWNERS ADDRESS	PARCEL SIZE/GRID COORD	TOTAL	SPECIAL DISTRICTS				
***** 76.004-4-33.1 *****							
76.004-4-33.1	28 Birch Rd					ACCT 1- 2-11.11	BILL 23
Amelotte Jane B	210 1 Family Res		2021 St Lawrence Co			130,000	1,183.25
PO Box 128	Potsdam 2 407402	10,200	Town of Pierrepont			130,000	168.15
Potsdam, NY 13676-0128	24x32 Det Gar	130,000	Highway			130,000	527.16
	.5 R		Chargebacks			130,000	87.09
	FRNT 100.00 DPTH 477.00		School Relevy				2,052.38
	EAST-0336079 NRTH-1683395		FD032 Pierrepont Fire Prot		TO M	130,000	127.15
	DEED BOOK 2017 PG-2266		LT025 Hannawa Light		TO M	130,000	26.84
	FULL MARKET VALUE	144,444					
			TOTAL TAX ---				4,172.02**
					DATE #1		02/01/21
					AMT DUE		4,172.02
***** 134.001-1-22 *****							
134.001-1-22	Eels Rd					ACCT 1- 67- 6	BILL 24
Ames Amaranth	910 Priv forest		2021 St Lawrence Co			26,900	244.84
Ames Suzanne	Edwards-Knox Cn 403401	26,900	Town of Pierrepont			26,900	34.79
PO Box 472	63 Ar Pri Forest	26,900	Highway			26,900	109.08
South Colton, NY 13687	ACRES 63.30		Chargebacks			26,900	18.02
	EAST-0313775 NRTH-1628661		FD032 Pierrepont Fire Prot		TO M	26,900	26.31
	DEED BOOK 2003 PG-19133						
	FULL MARKET VALUE	29,889					
			TOTAL TAX ---				433.04**
					DATE #1		02/01/21
					AMT DUE		433.04
***** 134.001-1-23.3 *****							
134.001-1-23.3	CR 27					ACCT 1- 29- 2	BILL 26
Ames Amaranth A	910 Priv forest		2021 St Lawrence Co			29,100	264.87
Ames Suzanne C	Edwards-Knox Cn 403401	29,100	Town of Pierrepont			29,100	37.64
29 White Rd	Vacant Land	29,100	Highway			29,100	118.00
South Colton, NY 13687	ACRES 68.50		Chargebacks			29,100	19.50
	EAST-0312771 NRTH-1627121		FD032 Pierrepont Fire Prot		TO M	29,100	28.46
	DEED BOOK 2020 PG-10645						
	FULL MARKET VALUE	32,333					
PRIOR OWNER ON 3/01/2020							
Stark Boyden							
			TOTAL TAX ---				468.47**
					DATE #1		02/01/21
					AMT DUE		468.47
***** 90.051-1-10 *****							
90.051-1-10	5505 SH 56					ACCT 1- 29- 2	BILL 26
Ames Harold J	270 Mfg housing		2021 St Lawrence Co			38,000	345.87
Ames Carol	Colton 1 402801	9,200	Town of Pierrepont			38,000	49.15
PO Box 236	.50ar Trailer	38,000	Highway			38,000	154.09
Hannawa Falls, NY 13647	FRNT 150.00 DPTH 250.00		Chargebacks			38,000	25.46
	EAST-0331739 NRTH-1673353		FD032 Pierrepont Fire Prot		TO M	38,000	37.17
	DEED BOOK 1058 PG-906		LT025 Hannawa Light		TO M	38,000	7.85
	FULL MARKET VALUE	42,222					
			TOTAL TAX ---				619.59**
					DATE #1		02/01/21
					AMT DUE		619.59

STATE OF NEW YORK
 COUNTY - St Lawrence
 TOWN - Pierrepont
 SWIS - 407000

2 0 2 1 T O W N T A X R O L L
 T A X A B L E SECTION OF THE ROLL - 1
 OWNERS NAME SEQUENCE
 UNIFORM PERCENT OF VALUE IS 090.00

PAGE 8
 VALUATION DATE-JUL 01, 2019
 TAXABLE STATUS DATE-MAR 01, 2020

TAX MAP PARCEL NUMBER	PROPERTY LOCATION & CLASS	ASSESSMENT	EXEMPTION CODE-----	COUNTY-----	TOWN-----	
CURRENT OWNERS NAME	SCHOOL DISTRICT	LAND	TAX DESCRIPTION	TAXABLE VALUE		TAX AMOUNT
CURRENT OWNERS ADDRESS	PARCEL SIZE/GRID COORD	TOTAL	SPECIAL DISTRICTS			
***** 90.028-3-14 *****						
	135 Postwood Rd			ACCT 1-	3- 1	BILL 27
90.028-3-14	210 1 Family Res		2021 St Lawrence Co	80,000		728.16
Ames Paul K	Potsdam 2 407402	22,700	Town of Pierrepont	80,000		103.48
PO Box 218	65x167x60x149 .25 Ar Seas	80,000	Highway	80,000		324.41
Hannawa Falls, NY 13647	FRNT 60.00 DPTH 167.00		Chargebacks	80,000		53.59
	EAST-0333779 NRTH-1678488		FD032 Pierrepont Fire Prot	80,000	TO M	78.25
	DEED BOOK 772 PG-00476		LT025 Hannawa Light	80,000	TO M	16.52
	FULL MARKET VALUE	88,889				
			TOTAL TAX ---			1,304.41**
				DATE #1		02/01/21
				AMT DUE		1,304.41
***** 118.004-3-8 *****						
	4998 CR 24			ACCT 1-	12-12	BILL 28
118.004-3-8	270 Mfg housing		2021 St Lawrence Co	84,000		764.56
Ames Robert L	Edwards-Knox Cn 403401	6,100	Town of Pierrepont	84,000		108.65
4998 County Route 24	New Dbl Wide W/deck	84,000	Highway	84,000		340.63
Canton, NY 13617	108x350		Chargebacks	84,000		56.27
	FRNT 108.00 DPTH 350.00		FD032 Pierrepont Fire Prot	84,000	TO M	82.16
	ACRES 0.87 BANK8888869					
	EAST-0310623 NRTH-1638040					
	DEED BOOK 2018 PG-10773					
	FULL MARKET VALUE	93,333				
			TOTAL TAX ---			1,352.27**
				DATE #1		02/01/21
				AMT DUE		1,352.27
***** 90.028-1-28 *****						
	165B Postwood Rd			ACCT 1-	47-12	BILL 29
90.028-1-28	260 Seasonal res		2021 St Lawrence Co	68,000		618.93
Anderson Ann L	Potsdam 2 407402	18,100	Town of Pierrepont	68,000		87.95
Anderson Melvin K	50x155x50x140 .25 Ar Seas	68,000	Highway	68,000		275.75
2 Twin River Dr	FRNT 50.00 DPTH 147.00		Chargebacks	68,000		45.56
Ormond Beach, FL 32174-4838	EAST-0333625 NRTH-1679204		FD032 Pierrepont Fire Prot	68,000	TO M	66.51
	DEED BOOK 2008 PG-15327		LT025 Hannawa Light	68,000	TO M	14.04
	FULL MARKET VALUE	75,556				
			TOTAL TAX ---			1,108.74**
				DATE #1		02/01/21
				AMT DUE		1,108.74
***** 119.001-2-2.11 *****						
	CR 24			ACCT 1-	40- 5	BILL 30
119.001-2-2.11	910 Priv forest		2021 St Lawrence Co	54,500		496.06
Anderson N. Daniel	Colton 1 402801	54,500	Town of Pierrepont	54,500		70.49
Anderson Steven K	ACRES 128.20	54,500	Highway	54,500		221.00
2024 River Rd	EAST-0320571 NRTH-1646172		Chargebacks	54,500		36.51
Potsdam, NY 13676	DEED BOOK 2012 PG-7749		FD032 Pierrepont Fire Prot	54,500	TO M	53.30
	FULL MARKET VALUE	60,556				
			TOTAL TAX ---			877.36**
				DATE #1		02/01/21
				AMT DUE		877.36

STATE OF NEW YORK
 COUNTY - St Lawrence
 TOWN - Pierrepont
 SWIS - 407000

2 0 2 1 T O W N T A X R O L L
 T A X A B L E SECTION OF THE ROLL - 1
 OWNERS NAME SEQUENCE
 UNIFORM PERCENT OF VALUE IS 090.00

PAGE 9
 VALUATION DATE-JUL 01, 2019
 TAXABLE STATUS DATE-MAR 01, 2020

TAX MAP PARCEL NUMBER	PROPERTY LOCATION & CLASS	ASSESSMENT	EXEMPTION CODE	COUNTY	TOWN	TAX AMOUNT
CURRENT OWNERS NAME	SCHOOL DISTRICT	LAND	TAX DESCRIPTION	TAXABLE VALUE		
CURRENT OWNERS ADDRESS	PARCEL SIZE/GRID COORD	TOTAL	SPECIAL DISTRICTS			
***** 119.001-1-19 *****						
119.001-1-19	1017 Howardville Rd			ACCT 1-	8-12	BILL 31
Anderson Noah D	240 Rural res		2021 St Lawrence Co	98,500		896.54
1017 Howardville Rd	Edwards-Knox Cn 403401	19,900	Town of Pierrepont	98,500		127.40
Canton, NY 13617	1 1/2 Story Workshop	98,500	Highway	98,500		399.43
	24x24		Chargebacks	98,500		65.99
	ACRES 28.80		FD032 Pierrepont Fire Prot	98,500	TO M	96.34
	EAST-0314214 NRTH-1644644					
	DEED BOOK 2016 PG-12003					
	FULL MARKET VALUE	109,444				
			TOTAL TAX ---			1,585.70**
				DATE #1		02/01/21
				AMT DUE		1,585.70
***** 90.002-5-13 *****						
90.002-5-13	2024 River Rd					BILL 32
Anderson Steven K	210 1 Family Res		2021 St Lawrence Co	112,000		1,019.42
Anderson Angela L	Potsdam 2 407402	10,000	Town of Pierrepont	112,000		144.87
2024 River Rd	Lot 13	112,000	Highway	112,000		454.17
Potsdam, NY 13676	216x219x170x206		Chargebacks	112,000		75.03
	FRNT 216.00 DPTH 113.00		FD032 Pierrepont Fire Prot	112,000	TO M	109.54
	ACRES 0.91 BANK8888830		LT025 Hannawa Light	112,000	TO M	23.13
	EAST-0335773 NRTH-1679623					
	DEED BOOK 1998 PG-9089					
	FULL MARKET VALUE	124,444				
			TOTAL TAX ---			1,826.16**
				DATE #1		02/01/21
				AMT DUE		1,826.16
***** 119.001-2-1 *****						
119.001-2-1	Crary Rd			ACCT 1-	21- 7	BILL 33
Anderson Steven K	910 Priv forest		2021 St Lawrence Co	40,900		372.27
Anderson Kyle S	Colton 1 402801	40,900	Town of Pierrepont	40,900		52.90
2024 River Rd	93 Ar	40,900	Highway	40,900		165.85
Potsdam, NY 13676	ACRES 96.20		Chargebacks	40,900		27.40
	EAST-0318837 NRTH-1645536		FD032 Pierrepont Fire Prot	40,900	TO M	40.00
	DEED BOOK 2019 PG-2836					
	FULL MARKET VALUE	45,444				
			TOTAL TAX ---			658.42**
				DATE #1		02/01/21
				AMT DUE		658.42

STATE OF NEW YORK
 COUNTY - St Lawrence
 TOWN - Pierrepont
 SWIS - 407000

2 0 2 1 T O W N T A X R O L L
 T A X A B L E SECTION OF THE ROLL - 1
 OWNERS NAME SEQUENCE
 UNIFORM PERCENT OF VALUE IS 090.00

PAGE 10
 VALUATION DATE-JUL 01, 2019
 TAXABLE STATUS DATE-MAR 01, 2020

TAX MAP PARCEL NUMBER	PROPERTY LOCATION & CLASS	ASSESSMENT	EXEMPTION CODE	COUNTY	TOWN	TAXABLE VALUE	TAX AMOUNT
CURRENT OWNERS NAME	SCHOOL DISTRICT	LAND	TAX DESCRIPTION				
CURRENT OWNERS ADDRESS	PARCEL SIZE/GRID COORD	TOTAL	SPECIAL DISTRICTS				
***** 76.076-1-20 *****							
5953 SH 56				ACCT 1-	19- 8	BILL	34
76.076-1-20	210 1 Family Res		2021 St Lawrence Co	83,000			755.46
Anderson-Howe Lydia E	Potsdam 2 407402	7,000	Town of Pierrepont	83,000			107.36
5953 State Highway 56	115x160x148x138 1 Fam Res	83,000	Highway	83,000			336.57
Potsdam, NY 13676	FRNT 115.00 DPTH 149.00		Chargebacks	83,000			55.60
	ACRES 0.45 BANK8888830		FD032 Pierrepont Fire Prot	83,000	TO M		81.18
	EAST-0335496 NRTH-1682821		LT025 Hannawa Light	83,000	TO M		17.14
	DEED BOOK 2012 PG-8863						
	FULL MARKET VALUE	92,222					
			TOTAL TAX ---				1,353.31**
				DATE #1			02/01/21
				AMT DUE			1,353.31
***** 103.004-4-1.1 *****							
216 Taylor Rd				ACCT 1-	4- 1.1	BILL	35
103.004-4-1.1	210 1 Family Res		2021 St Lawrence Co	75,000			682.65
Anson Albert J	Canton 1 402201	11,500	Town of Pierrepont	75,000			97.01
PO Box 403	1.5 story 32x28	75,000	Highway	75,000			304.13
Canton, NY 13617	ACRES 7.80		Chargebacks	75,000			50.25
	EAST-0311980 NRTH-1648301		FD032 Pierrepont Fire Prot	75,000	TO M		73.35
	FULL MARKET VALUE	83,333					
			TOTAL TAX ---				1,207.39**
				DATE #1			02/01/21
				AMT DUE			1,207.39
***** 133.002-2-29 *****							
3920 CR 27				ACCT 1-	32- 2	BILL	36
133.002-2-29	322 Rural vac>10		2021 St Lawrence Co	11,000			100.12
Antler Aggregates, LLC	Edwards-Knox Cn 403401	11,000	Town of Pierrepont	11,000			14.23
770 Northfield Ave	Primarily Forest	11,000	Highway	11,000			44.61
West Orange, NJ 07052	FRNT 850.00 DPTH		Chargebacks	11,000			7.37
	ACRES 30.50		FD032 Pierrepont Fire Prot	11,000	TO M		10.76
	EAST-0311422 NRTH-1628384						
	DEED BOOK 2009 PG-14818						
	FULL MARKET VALUE	12,222					
			TOTAL TAX ---				177.09**
				DATE #1			02/01/21
				AMT DUE			177.09
***** 104.003-1-1.11 *****							
Howardville Rd				ACCT 1-	2- 9.1	BILL	37
104.003-1-1.11	323 Vacant rural		2021 St Lawrence Co	26,700			243.02
Arno Christopher J	Canton 1 402201	26,700	Town of Pierrepont	26,700			34.53
Arno Shirley S	ACRES 62.90	26,700	Highway	26,700			108.27
668 Howardville Rd	EAST-0312837 NRTH-1653510		Chargebacks	26,700			17.89
Canton, NY 13617	DEED BOOK 1093 PG-358		FD032 Pierrepont Fire Prot	26,700	TO M		26.11
	FULL MARKET VALUE	29,667					
			TOTAL TAX ---				429.82**
				DATE #1			02/01/21
				AMT DUE			429.82

STATE OF NEW YORK
 COUNTY - St Lawrence
 TOWN - Pierrepont
 SWIS - 407000

2 0 2 1 T O W N T A X R O L L
 T A X A B L E SECTION OF THE ROLL - 1
 OWNERS NAME SEQUENCE
 UNIFORM PERCENT OF VALUE IS 090.00

PAGE 11
 VALUATION DATE-JUL 01, 2019
 TAXABLE STATUS DATE-MAR 01, 2020

TAX MAP PARCEL NUMBER	PROPERTY LOCATION & CLASS	ASSESSMENT	EXEMPTION CODE	COUNTY	TOWN	TAX AMOUNT
CURRENT OWNERS NAME	SCHOOL DISTRICT	LAND	TAX DESCRIPTION	TAXABLE VALUE		
CURRENT OWNERS ADDRESS	PARCEL SIZE/GRID COORD	TOTAL	SPECIAL DISTRICTS			
***** 103.004-2-17 *****						
103.004-2-17	668 Howardville Rd			ACCT 1-	46- 1.3	BILL 38
Arno Shirley S	270 Mfg housing		2021 St Lawrence Co	88,000		800.97
Arno Christopher J	Canton 1 402201	15,900	Town of Pierrepont	88,000		113.82
668 Howardville Rd	Doublewide W/screen Porch	88,000	Highway	88,000		356.85
Canton, NY 13617	12x12		Chargebacks	88,000		58.95
	Harrison Tr		FD032 Pierrepont Fire Prot	88,000	TO M	86.07
	FRNT 600.00 DPTH 1400.00					
	ACRES 19.30					
	EAST-0311561 NRTH-1652569					
	DEED BOOK 2006 PG-2428					
	FULL MARKET VALUE	97,778				
			TOTAL TAX ---			1,416.66**
				DATE #1		02/01/21
				AMT DUE		1,416.66
***** 119.002-1-16 *****						
119.002-1-16	Bonno Rd			ACCT 1-	39- 6.5	BILL 39
Arquitt George A	910 Priv forest		2021 St Lawrence Co	4,700		42.78
150 Northwoods Rd	Colton 1 402801	4,700	Town of Pierrepont	4,700		6.08
Hermon, NY 13652	FRNT 250.00 DPTH	4,700	Highway	4,700		19.06
	ACRES 10.60		Chargebacks	4,700		3.15
	EAST-0325691 NRTH-1646011		FD032 Pierrepont Fire Prot	4,700	TO M	4.60
	DEED BOOK 2019 PG-14527					
	FULL MARKET VALUE	5,222				
			TOTAL TAX ---			75.67**
				DATE #1		02/01/21
				AMT DUE		75.67
***** 134.001-1-7 *****						
134.001-1-7	Eels Rd			ACCT 1-	68-12	BILL 40
Ashley Charles W	314 Rural vac<10		2021 St Lawrence Co	4,400		40.05
Ashley Jennifer K	Edwards-Knox Cn 403401	4,400	Town of Pierrepont	4,400		5.69
438 Jingleville Rd	149x132x83x66x231x198	4,400	Highway	4,400		17.84
Canton, NY 13617	FRNT 149.00 DPTH 132.00		Chargebacks	4,400		2.95
	ACRES 0.80		FD032 Pierrepont Fire Prot	4,400	TO M	4.30
	EAST-0316950 NRTH-1630477					
	DEED BOOK 1115 PG-167					
	FULL MARKET VALUE	4,889				
			TOTAL TAX ---			70.83**
				DATE #1		02/01/21
				AMT DUE		70.83

STATE OF NEW YORK
 COUNTY - St Lawrence
 TOWN - Pierrepont
 SWIS - 407000

2 0 2 1 T O W N T A X R O L L
 T A X A B L E SECTION OF THE ROLL - 1
 OWNERS NAME SEQUENCE
 UNIFORM PERCENT OF VALUE IS 090.00

PAGE 12
 VALUATION DATE-JUL 01, 2019
 TAXABLE STATUS DATE-MAR 01, 2020

TAX MAP PARCEL NUMBER	PROPERTY LOCATION & CLASS	ASSESSMENT	EXEMPTION CODE-----	COUNTY-----	TOWN-----	
CURRENT OWNERS NAME	SCHOOL DISTRICT	LAND	TAX DESCRIPTION	TAXABLE VALUE		TAX AMOUNT
CURRENT OWNERS ADDRESS	PARCEL SIZE/GRID COORD	TOTAL	SPECIAL DISTRICTS			
***** 104.003-2-39 *****						
	5572 CR 24			ACCT 1-	4-10	BILL 41
104.003-2-39	260 Seasonal res		2021 St Lawrence Co	16,200		147.45
Ashley Christopher	Canton 1 402201	1,900	Town of Pierrepont	16,200		20.95
1126 Mechanic St	100x440 1.01Ac	16,200	Highway	16,200		65.69
Ogdensburg, NY 13669	FRNT 100.00 DPTH 440.00		Chargebacks	16,200		10.85
	ACRES 1.01		FD032 Pierrepont Fire Prot	16,200	TO M	15.84
	EAST-0319715 NRTH-1648763					
	DEED BOOK 2018 PG-15112					
	FULL MARKET VALUE	18,000				
TOTAL TAX ---						260.78**
DATE #1						02/01/21
AMT DUE						260.78
***** 90.043-1-26 *****						
	5543 SH 56			ACCT 1-	45- 5	BILL 42
90.043-1-26	210 1 Family Res		2021 St Lawrence Co	78,000		709.95
Ashley Dawn M	Colton 1 402801	6,100	Town of Pierrepont	78,000		100.89
5543 State Highway 56	FRNT 120.00 DPTH 220.00	78,000	Highway	78,000		316.30
Potsdam, NY 13676	BANK8888288		Chargebacks	78,000		52.25
	EAST-0331794 NRTH-1674240		FD032 Pierrepont Fire Prot	78,000	TO M	76.29
	DEED BOOK 2014 PG-13432		LT025 Hannawa Light	78,000	TO M	16.11
	FULL MARKET VALUE	86,667				
TOTAL TAX ---						1,271.79**
DATE #1						02/01/21
AMT DUE						1,271.79
***** 118.004-3-25.1 *****						
	4812 CR 24			ACCT 1-	65-15	BILL 43
118.004-3-25.1	270 Mfg housing		2021 St Lawrence Co	48,000		436.89
Ashley Dustin A	Edwards-Knox Cn 403401	8,800	Town of Pierrepont	48,000		62.09
Klock Kelly	New Dbl Wide	48,000	Highway	48,000		194.64
4812 County Route 24	FRNT 425.00 DPTH 250.00		Chargebacks	48,000		32.16
Canton, NY 13617	ACRES 2.40		FD032 Pierrepont Fire Prot	48,000	TO M	46.95
	EAST-0308256 NRTH-1633885					
	DEED BOOK 1999 PG-11743					
	FULL MARKET VALUE	53,333				
TOTAL TAX ---						772.73**
DATE #1						02/01/21
AMT DUE						772.73
***** 118.004-2-12 *****						
	4201 CR 27			ACCT 1-	5-15.3	BILL 44
118.004-2-12	270 Mfg housing		2021 St Lawrence Co	60,000		546.12
Ashley Richard	Edwards-Knox Cn 403401	7,300	Town of Pierrepont	60,000		77.61
Ashley Bonnie	FRNT 175.00 DPTH 175.00	60,000	Highway	60,000		243.31
4201 County Route 27	ACRES 0.70		Chargebacks	60,000		40.20
Hermon, NY 13652	EAST-0306742 NRTH-1633082		FD032 Pierrepont Fire Prot	60,000	TO M	58.68
	DEED BOOK 1100 PG-1087					
	FULL MARKET VALUE	66,667				
TOTAL TAX ---						965.92**
DATE #1						02/01/21
AMT DUE						965.92

STATE OF NEW YORK
 COUNTY - St Lawrence
 TOWN - Pierrepont
 SWIS - 407000

2 0 2 1 T O W N T A X R O L L
 T A X A B L E SECTION OF THE ROLL - 1
 OWNERS NAME SEQUENCE
 UNIFORM PERCENT OF VALUE IS 090.00

PAGE 13
 VALUATION DATE-JUL 01, 2019
 TAXABLE STATUS DATE-MAR 01, 2020

TAX MAP PARCEL NUMBER	PROPERTY LOCATION & CLASS	ASSESSMENT	EXEMPTION CODE	COUNTY	TOWN	TAXABLE VALUE	TAX AMOUNT
CURRENT OWNERS NAME	SCHOOL DISTRICT	LAND	TAX DESCRIPTION				
CURRENT OWNERS ADDRESS	PARCEL SIZE/GRID COORD	TOTAL	SPECIAL DISTRICTS				
***** 119.004-1-14.1 *****							
119.004-1-14.1	601 Selleck Rd			ACCT 1-	3-10		BILL 45
Atkinson William G (LU)(Gary)	240 Rural res		Vet Chg of 41003	0	115,420		
Atkinson Dawn P (LU)	Colton 1 402801	36,400	Vet Pro Ra 41112	106,589	0		
601 Selleck Rd	Also 960/233 & 976/1042	127,000	2021 St Lawrence Co	20,411			185.78
Canton, NY 13617	Rural Res W/mineral Rts		Town of Pierrepont	11,580			14.98
	FRNT 1602.00 DPTH		Highway	11,580			46.96
	ACRES 56.80		Chargebacks	11,580			7.76
	EAST-0324558 NRTH-1636515		FD032 Pierrepont Fire Prot	127,000	TO M		124.21
	DEED BOOK 2016 PG-12936						
	FULL MARKET VALUE	141,111					
			TOTAL TAX ---				379.69**
				DATE #1			02/01/21
				AMT DUE			379.69
***** 90.004-2-39.1 *****							
90.004-2-39.1	5300 SH 56			ACCT 1-	71- 2		BILL 46
Atwood Scott W	210 1 Family Res		2021 St Lawrence Co	145,000			1,319.78
Martin-Atwood Michelle R	Colton 1 402801	8,700	Town of Pierrepont	145,000			187.55
5300 State Highway 56	ACRES 2.20 BANK8888220	145,000	Highway	145,000			587.99
Colton, NY 13625	EAST-0334961 NRTH-1669309		Chargebacks	145,000			97.14
	DEED BOOK 2012 PG-16371		FD032 Pierrepont Fire Prot	145,000	TO M		141.82
	FULL MARKET VALUE	161,111	LT025 Hannawa Light	145,000	TO M		29.94
			TOTAL TAX ---				2,364.22**
				DATE #1			02/01/21
				AMT DUE			2,364.22
***** 90.004-2-40.3 *****							
90.004-2-40.3	SH 56			ACCT 1-	31- 9.21		BILL 47
Atwood Scott W	314 Rural vac<10		2021 St Lawrence Co	5,400			49.15
Martin-Atwood Michelle R	Colton 1 402801	5,400	Town of Pierrepont	5,400			6.98
5300 State Highway 56	Also 1091/216	5,400	Highway	5,400			21.90
Colton, NY 13625	FRNT 150.00 DPTH 500.00		Chargebacks	5,400			3.62
	ACRES 1.73 BANK8888220		FD032 Pierrepont Fire Prot	5,400	TO M		5.28
	EAST-0335033 NRTH-1669144		LT025 Hannawa Light	5,400	TO M		1.12
	DEED BOOK 2012 PG-16371						
	FULL MARKET VALUE	6,000					
			TOTAL TAX ---				88.05**
				DATE #1			02/01/21
				AMT DUE			88.05
***** 76.084-1-15.1 *****							
76.084-1-15.1	5872 SH 56			ACCT 1-	13- 4		BILL 48
Austin Edward J	210 1 Family Res		2021 St Lawrence Co	80,000			728.16
Austin Carol	Potsdam 2 407402	8,800	Town of Pierrepont	80,000			103.48
PO Box 325	141x248x172x83x31x165	80,000	Highway	80,000			324.41
Hannawa Falls, NY 13647	FRNT 141.00 DPTH 248.00		Chargebacks	80,000			53.59
	ACRES 0.86		FD032 Pierrepont Fire Prot	80,000	TO M		78.25
	EAST-0334153 NRTH-1681442		LT025 Hannawa Light	80,000	TO M		16.52
	DEED BOOK 927 PG-76						
	FULL MARKET VALUE	88,889					
			TOTAL TAX ---				1,304.41**
				DATE #1			02/01/21
				AMT DUE			1,304.41



STATE OF NEW YORK
 COUNTY - St Lawrence
 TOWN - Pierrepont
 SWIS - 407000

2 0 2 1 T O W N T A X R O L L
 T A X A B L E SECTION OF THE ROLL - 1
 OWNERS NAME SEQUENCE
 UNIFORM PERCENT OF VALUE IS 090.00

PAGE 14
 VALUATION DATE-JUL 01, 2019
 TAXABLE STATUS DATE-MAR 01, 2020

TAX MAP PARCEL NUMBER	PROPERTY LOCATION & CLASS	ASSESSMENT	EXEMPTION CODE	COUNTY	TOWN	TAX AMOUNT
CURRENT OWNERS NAME	SCHOOL DISTRICT	LAND	TAX DESCRIPTION	TAXABLE VALUE		
CURRENT OWNERS ADDRESS	PARCEL SIZE/GRID COORD	TOTAL	SPECIAL DISTRICTS			

104.003-1-16	817 Howardville Rd			104.003-1-16		*****
Axtell Irrevoc Living Trust	240 Rural res		2021 St Lawrence Co	ACCT 1- 3-13	BILL	49
817 Howardville Rd	Canton 1 402201	22,400	Town of Pierrepont	149,000		1,356.19
Canton, NY 13617	Also 940/649	149,000	Highway	149,000		192.72
	FRNT 650.00 DPTH		Chargebacks	149,000		604.21
	ACRES 29.70		FD032 Pierrepont Fire Prot	149,000 TO M		99.82
	EAST-0313477 NRTH-1649140					145.73
	DEED BOOK 2014 PG-4196					
	FULL MARKET VALUE	165,556				
			TOTAL TAX ---			2,398.67**
				DATE #1		02/01/21
				AMT DUE		2,398.67

105.001-1-1	5043 SH 56			105.001-1-1		*****
Ayers Douglas L	270 Mfg housing		2021 St Lawrence Co	ACCT 1- 25-11	BILL	50
Ayers Penny L	Colton 1 402801	4,200	Town of Pierrepont	87,000		791.87
5043 State Highway 56	Also 1091/224	87,000	Highway	87,000		112.53
Colton, NY 13625	Trlr W/double Wide Garage		Chargebacks	87,000		352.79
	91x95x240x190 .33 Ar		FD032 Pierrepont Fire Prot	87,000 TO M		58.28
	FRNT 91.00 DPTH		LT025 Hannawa Light	87,000 TO M		85.09
	ACRES 0.40					17.96
	EAST-0337840 NRTH-1663588					
	DEED BOOK 2012 PG-15915					
	FULL MARKET VALUE	96,667				
			TOTAL TAX ---			1,418.52**
				DATE #1		02/01/21
				AMT DUE		1,418.52

105.001-1-2.2	SH 56			105.001-1-2.2		*****
Ayers Douglas L	314 Rural vac<10		2021 St Lawrence Co		BILL	51
Ayers Penny	Colton 1 402801	2,900	Town of Pierrepont	2,900		26.40
5043 State Highway 56	200x107x289x60	2,900	Highway	2,900		3.75
Colton, NY 13625	FRNT 200.00 DPTH 60.00		Chargebacks	2,900		11.76
	ACRES 0.33		FD032 Pierrepont Fire Prot	2,900 TO M		1.94
	EAST-0337846 NRTH-1663464		LT025 Hannawa Light	2,900 TO M		2.84
	DEED BOOK 2001 PG-10618					.60
	FULL MARKET VALUE	3,222				
			TOTAL TAX ---			47.29**
				DATE #1		02/01/21
				AMT DUE		47.29

STATE OF NEW YORK
 COUNTY - St Lawrence
 TOWN - Pierrepont
 SWIS - 407000

2 0 2 1 T O W N T A X R O L L
 T A X A B L E SECTION OF THE ROLL - 1
 OWNERS NAME SEQUENCE
 UNIFORM PERCENT OF VALUE IS 090.00

PAGE 15
 VALUATION DATE-JUL 01, 2019
 TAXABLE STATUS DATE-MAR 01, 2020

TAX MAP PARCEL NUMBER	PROPERTY LOCATION & CLASS	ASSESSMENT	EXEMPTION CODE-----	COUNTY-----	TOWN-----	
CURRENT OWNERS NAME	SCHOOL DISTRICT	LAND	TAX DESCRIPTION	TAXABLE VALUE		TAX AMOUNT
CURRENT OWNERS ADDRESS	PARCEL SIZE/GRID COORD	TOTAL	SPECIAL DISTRICTS			
***** 90.001-2-2.1 *****						
90.001-2-2.1	241 Hadley Rd			ACCT 1-	3-15	BILL 52
Ayers Hazel A (LU)	210 1 Family Res		Aged - All 41800	22,500	22,500	
241 Hadley Rd	Potsdam 2 407402	7,700	2021 St Lawrence Co	22,500		204.79
Potsdam, NY 13676	Sold To Kelly M Ayers	45,000	Town of Pierrepont	22,500		29.10
	FRNT 253.00 DPTH 140.00		Highway	22,500		91.24
	ACRES 0.81		Chargebacks	22,500		15.07
	EAST-0317312 NRTH-1672375		FD032 Pierrepont Fire Prot	45,000	TO M	44.01
	DEED BOOK 1089 PG-909					
	FULL MARKET VALUE	50,000				
			TOTAL TAX ---			384.21**
				DATE #1		02/01/21
				AMT DUE		384.21
***** 90.001-2-2.2 *****						
90.001-2-2.2	235 Hadley Rd					BILL 53
Ayers Kelly	210 1 Family Res		2021 St Lawrence Co	90,000		819.18
235 Hadley Rd	Potsdam 2 407402	8,300	Town of Pierrepont	90,000		116.41
Potsdam, NY 13676	Log Cabin	90,000	Highway	90,000		364.96
	309x165		Chargebacks	90,000		60.29
	FRNT 309.00 DPTH 165.00		FD032 Pierrepont Fire Prot	90,000	TO M	88.03
	ACRES 1.00					
	EAST-0317052 NRTH-1672191					
	DEED BOOK 1082 PG-194					
	FULL MARKET VALUE	100,000				
			TOTAL TAX ---			1,448.87**
				DATE #1		02/01/21
				AMT DUE		1,448.87
***** 103.004-2-7 *****						
103.004-2-7	734 Farnes Rd			ACCT 1-	67- 9.2	BILL 54
Ayrassian Jeremiah J	210 1 Family Res		2021 St Lawrence Co	82,500		750.91
Ayrassian Shannon R	Canton 1 402201	10,600	Town of Pierrepont	82,500		106.71
734 Farnes Rd	1 Fam Res	82,500	Highway	82,500		334.54
Canton, NY 13617	ACRES 9.20 BANK8888220		Chargebacks	82,500		55.27
	EAST-0308517 NRTH-1654587		FD032 Pierrepont Fire Prot	82,500	TO M	80.69
	DEED BOOK 2004 PG-12263					
	FULL MARKET VALUE	91,667				
			TOTAL TAX ---			1,328.12**
				DATE #1		02/01/21
				AMT DUE		1,328.12

STATE OF NEW YORK
 COUNTY - St Lawrence
 TOWN - Pierrepont
 SWIS - 407000

2 0 2 1 T O W N T A X R O L L
 T A X A B L E SECTION OF THE ROLL - 1
 N A M E S E C T I O N - A
 UNIFORM PERCENT OF VALUE IS 090.00

PAGE 16
 VALUATION DATE-JUL 01, 2019
 TAXABLE STATUS DATE-MAR 01, 2020
 RPS155/V04/L015
 CURRENT DATE 12/21/2020

*** S P E C I A L D I S T R I C T S U M M A R Y ***

CODE	DISTRICT NAME	TOTAL PARCELS	EXTENSION TYPE	EXTENSION VALUE	AD VALOREM VALUE	EXEMPT AMOUNT	TAXABLE VALUE	TOTAL TAX
FD032	Pierrepont Fir	54	TOTAL M		3694,971		3694,971	3,613.89
LT025	Hannawa Light	16	TOTAL M		1357,300		1357,300	280.28

*** S C H O O L D I S T R I C T S U M M A R Y ***

CODE	DISTRICT NAME	TOTAL PARCELS	ASSESSED LAND	ASSESSED TOTAL	EXEMPT AMOUNT	TOTAL TAXABLE
					-----	-----
					STAR AMOUNT	STAR TAXABLE
	Canton 1	14	269,400	1090,400		1,090,400
402201					313,240	777,160
	Colton 1	18	288,746	1109,646		1,109,646
402801					264,380	845,266
	Edwards-Knox Cntrl	8	113,500	361,900		361,900
403401					113,580	248,320
	Potsdam 2	14	210,025	1133,025	22,500	1,110,525
407402					241,080	869,445
	S U B - T O T A L	54	881,671	3694,971	22,500	3,672,471
	S U B - T O T A L (CONT)				932,280	2,740,191
	T O T A L	54	881,671	3694,971	22,500	3,672,471
	T O T A L (CONT)				932,280	2,740,191

STATE OF NEW YORK
 COUNTY - St Lawrence
 TOWN - Pierrepont
 SWIS - 407000

2 0 2 1 T O W N T A X R O L L
 T A X A B L E SECTION OF THE ROLL - 1
 OWNERS NAME SEQUENCE
 UNIFORM PERCENT OF VALUE IS 090.00

PAGE 18
 VALUATION DATE-JUL 01, 2019
 TAXABLE STATUS DATE-MAR 01, 2020

TAX MAP PARCEL NUMBER	PROPERTY LOCATION & CLASS	ASSESSMENT	EXEMPTION CODE-----	COUNTY-----	TOWN-----	
CURRENT OWNERS NAME	SCHOOL DISTRICT	LAND	TAX DESCRIPTION	TAXABLE VALUE		TAX AMOUNT
CURRENT OWNERS ADDRESS	PARCEL SIZE/GRID COORD	TOTAL	SPECIAL DISTRICTS			

118.002-3-22	18 Taylor Rd			118.002-3-22	ACCT 1- 40-13	BILL 55
Baderman Robert	240 Rural res		2021 St Lawrence Co	115,000		1,046.73
Baderman Judy Ann	Edwards-Knox Cn 403401	14,200	Town of Pierrepont	115,000		148.75
18 Taylor Rd	ACRES 13.10	115,000	Highway	115,000		466.34
Canton, NY 13617	EAST-0307315 NRTH-1646612		Chargebacks	115,000		77.04
	DEED BOOK 1047 PG-00627		FD032 Pierrepont Fire Prot	115,000 TO M		112.48
	FULL MARKET VALUE	127,778				
TOTAL TAX ---						1,851.34**
DATE #1						02/01/21
AMT DUE						1,851.34

119.001-2-21.2	196 Crary Rd			119.001-2-21.2	ACCT 1- 69- 4	BILL 56
Baisley Chartrand Revoc Trust	210 1 Family Res		2021 St Lawrence Co	155,000		1,410.80
11239 State Route 812	Colton 1 402801	12,700	Town of Pierrepont	155,000		200.48
Crogan, NY 13327-2227	2 Story Log-Gamble Roof	155,000	Highway	155,000		628.54
	FRNT 400.00 DPTH		Chargebacks	155,000		103.84
	ACRES 10.10		FD032 Pierrepont Fire Prot	155,000 TO M		151.60
	EAST-0318987 NRTH-1642871					
	DEED BOOK 2010 PG-18228					
	FULL MARKET VALUE	172,222				
TOTAL TAX ---						2,495.26**
DATE #1						02/01/21
AMT DUE						2,495.26

104.004-1-46.1	752,752A, 756 Glenmeal Rd			104.004-1-46.1	ACCT 1- 15-13.2	BILL 58
Baker Amanda L	210 1 Family Res		2021 St Lawrence Co	100,000		910.20
752 Glenmeal Rd	Canton 1 402201	8,800	Town of Pierrepont	100,000		129.34
Canton, NY 13617	2 Story Addition 16X30	100,000	Highway	100,000		405.51
	198x220 Res & 2 Car Gar		Chargebacks	100,000		66.99
	FRNT 264.00 DPTH		School Relevy			1,934.09
	ACRES 1.80		FD032 Pierrepont Fire Prot	100,000 TO M		97.81
	EAST-0326218 NRTH-1652492					
	DEED BOOK 2006 PG-11727					
	FULL MARKET VALUE	111,111				
TOTAL TAX ---						3,543.94**
DATE #1						02/01/21
AMT DUE						3,543.94

90.004-1-43	6489 CR 24			90.004-1-43	ACCT 1- 15-13.2	BILL 58
Baker Leslie G	270 Mfg housing		2021 St Lawrence Co	40,000		364.08
18 McKabe Rd	Colton 1 402801	7,000	Town of Pierrepont	40,000		51.74
Colton, NY 13625	Trlr & Lot & 2 Car Garage	40,000	Highway	40,000		162.20
	FRNT 140.00 DPTH 250.00		Chargebacks	40,000		26.80
	EAST-0332267 NRTH-1667314		School Relevy			787.27
	DEED BOOK 2013 PG-16292		FD032 Pierrepont Fire Prot	40,000 TO M		39.12
	FULL MARKET VALUE	44,444	LT025 Hannawa Light	40,000 TO M		8.26
TOTAL TAX ---						1,439.47**
DATE #1						02/01/21
AMT DUE						1,439.47

STATE OF NEW YORK
 COUNTY - St Lawrence
 TOWN - Pierrepont
 SWIS - 407000

2 0 2 1 T O W N T A X R O L L
 T A X A B L E SECTION OF THE ROLL - 1
 OWNERS NAME SEQUENCE
 UNIFORM PERCENT OF VALUE IS 090.00

PAGE 19
 VALUATION DATE-JUL 01, 2019
 TAXABLE STATUS DATE-MAR 01, 2020

TAX MAP PARCEL NUMBER	PROPERTY LOCATION & CLASS	ASSESSMENT	EXEMPTION CODE-----	COUNTY-----	TOWN-----	TAX AMOUNT
CURRENT OWNERS NAME	SCHOOL DISTRICT	LAND	TAX DESCRIPTION	TAXABLE VALUE		
CURRENT OWNERS ADDRESS	PARCEL SIZE/GRID COORD	TOTAL	SPECIAL DISTRICTS			
***** 90.004-1-29.212 *****						
198 Sturtevant Rd						BILL 59
90.004-1-29.212	210 1 Family Res		VET COM CT 41131	17,500	17,500	
Baker Mark P	Colton 1 402801	8,400	VET DIS CT 41141	35,000	35,000	
PO Box 245	FRNT 250.00 DPTH 350.00	164,200	2021 St Lawrence Co	111,700		1,016.69
Colton, NY 13625	ACRES 2.00 BANK8888830		Town of Pierrepont	111,700		144.48
	EAST-0334122 NRTH-1664435		Highway	111,700		452.95
	DEED BOOK 2017 PG-7466		Chargebacks	111,700		74.83
	FULL MARKET VALUE	182,444	FD032 Pierrepont Fire Prot	164,200	TO M	160.60
			TOTAL TAX ---			1,849.55**
				DATE #1	02/01/21	
				AMT DUE	1,849.55	
***** 90.004-1-29.22 *****						
202 Sturtevant Rd						BILL 60
90.004-1-29.22	270 Mfg housing		2021 St Lawrence Co	75,000		682.65
Baker Patrick M	Colton 1 402801	8,600	Town of Pierrepont	75,000		97.01
Baker Rebecca	Double Wide & 2 Car Det	75,000	Highway	75,000		304.13
PO Box 245	Gar & 16X20 Storage Barn		Chargebacks	75,000		50.25
Colton, NY 13625	FRNT 250.00 DPTH 350.00		FD032 Pierrepont Fire Prot	75,000	TO M	73.35
	ACRES 2.00					
	EAST-0334082 NRTH-1664687					
	DEED BOOK 1049 PG-227					
	FULL MARKET VALUE	83,333				
			TOTAL TAX ---			1,207.39**
				DATE #1	02/01/21	
				AMT DUE	1,207.39	
***** 90.002-3-13 *****						
104 T. Alexander Dr/prvt						BILL 61
90.002-3-13	210 1 Family Res - WTRFNT		2021 St Lawrence Co	187,000		1,702.07
Balerno Marlene J	Colton 1 402801	40,800	Town of Pierrepont	187,000		241.87
104 T. Alexander Dr	Plot revised 11/2017	187,000	Highway	187,000		758.30
Colton, NY 13625	H. Smith survey 8/6/1955		Chargebacks	187,000		125.28
	100'WFx262x100x275		FD032 Pierrepont Fire Prot	187,000	TO M	182.90
PRIOR OWNER ON 3/01/2020	FRNT 100.00 DPTH					
Balerno Marlene J	ACRES 0.59 BANK8888830					
	EAST-0335033 NRTH-1673668					
	DEED BOOK 2019 PG-17628					
	FULL MARKET VALUE	207,778				
			TOTAL TAX ---			3,010.42**
				DATE #1	02/01/21	
				AMT DUE	3,010.42	

STATE OF NEW YORK
 COUNTY - St Lawrence
 TOWN - Pierrepont
 SWIS - 407000

2 0 2 1 T O W N T A X R O L L
 T A X A B L E SECTION OF THE ROLL - 1
 OWNERS NAME SEQUENCE
 UNIFORM PERCENT OF VALUE IS 090.00

PAGE 20
 VALUATION DATE-JUL 01, 2019
 TAXABLE STATUS DATE-MAR 01, 2020

TAX MAP PARCEL NUMBER	PROPERTY LOCATION & CLASS	ASSESSMENT	EXEMPTION CODE-----	COUNTY-----	TOWN-----	TAX AMOUNT
CURRENT OWNERS NAME	SCHOOL DISTRICT	LAND	TAX DESCRIPTION	TAXABLE VALUE		
CURRENT OWNERS ADDRESS	PARCEL SIZE/GRID COORD	TOTAL	SPECIAL DISTRICTS			
***** 90.051-1-2 *****						
5524 SH 56				ACCT 1-	4- 6	BILL 62
90.051-1-2	210 1 Family Res - WTRFNT		CW_15_VET/ 41162	10,500		0
Ballou Gerald	Colton 1 402801	53,800	2021 St Lawrence Co	121,500		1,105.89
Ballou Beverly	ACRES 1.30	132,000	Town of Pierrepont	132,000		170.73
5524 State Highway 56	EAST-0332228 NRTH-1673804		Highway	132,000		535.27
Potsdam, NY 13676	DEED BOOK 653 PG-00235		Chargebacks	132,000		88.43
	FULL MARKET VALUE	146,667	FD032 Pierrepont Fire Prot	132,000	TO M	129.10
			LT025 Hannawa Light	132,000	TO M	27.26
			TOTAL TAX ---			2,056.68**
				DATE #1		02/01/21
				AMT DUE		2,056.68
***** 90.027-2-20 *****						
14 Riggs Dr				ACCT 1-	29-14.2	BILL 63
90.027-2-20	210 1 Family Res		2021 St Lawrence Co	112,000		1,019.42
Banerjee Sanjib Kumar	Potsdam 2 407402	8,700	Town of Pierrepont	112,000		144.87
Banerjee Natasha	138x203x23x40x54x45x225	112,000	Highway	112,000		454.17
PO Box 407	FRNT 138.00 DPTH 225.00		Chargebacks	112,000		75.03
Hannawa Falls, NY 13647	ACRES 0.70		FD032 Pierrepont Fire Prot	112,000	TO M	109.54
	EAST-0331785 NRTH-1678459		LT025 Hannawa Light	112,000	TO M	23.13
	DEED BOOK 2015 PG-7564					
	FULL MARKET VALUE	124,444				
			TOTAL TAX ---			1,826.16**
				DATE #1		02/01/21
				AMT DUE		1,826.16
***** 118.004-2-20.2 *****						
18 Fifield Rd				ACCT 1-	27- 8.2	BILL 64
118.004-2-20.2	210 1 Family Res		2021 St Lawrence Co	55,000		500.61
Bank of NY Mellon Trust Co.	Edwards-Knox Cn 403401	8,300	Town of Pierrepont	55,000		71.14
345 St. Peter St	Res & Det Gar 28X40	55,000	Highway	55,000		223.03
St. Paul, MN 55102	2017/381 NIMO easement		Chargebacks	55,000		36.85
	FRNT 400.00 DPTH 200.00		FD032 Pierrepont Fire Prot	55,000	TO M	53.79
	ACRES 1.40					
	EAST-0303680 NRTH-1637420					
	DEED BOOK 2019 PG-12828					
	FULL MARKET VALUE	61,111				
			TOTAL TAX ---			885.42**
				DATE #1		02/01/21
				AMT DUE		885.42
***** 104.001-1-12.2 *****						
77 Morrill Rd						BILL 65
104.001-1-12.2	210 1 Family Res		2021 St Lawrence Co	95,000		864.69
Barr Dennis C	Canton 1 402201	8,500	Town of Pierrepont	95,000		122.88
Barr Lillie	Ranch & Garage &	95,000	Highway	95,000		385.23
77 Morrill Rd	Garage 24X28		Chargebacks	95,000		63.64
Canton, NY 13617	400x273x400x273		FD032 Pierrepont Fire Prot	95,000	TO M	92.92
	FRNT 400.00 DPTH 175.00					
	ACRES 1.80					
	EAST-0313923 NRTH-1656210					
	DEED BOOK 1021 PG-00109					
	FULL MARKET VALUE	105,556				
			TOTAL TAX ---			1,529.36**

DATE #1 02/01/21
AMT DUE 1,529.36

STATE OF NEW YORK
 COUNTY - St Lawrence
 TOWN - Pierrepont
 SWIS - 407000

2 0 2 1 T O W N T A X R O L L
 T A X A B L E SECTION OF THE ROLL - 1
 OWNERS NAME SEQUENCE
 UNIFORM PERCENT OF VALUE IS 090.00

PAGE 21
 VALUATION DATE-JUL 01, 2019
 TAXABLE STATUS DATE-MAR 01, 2020

TAX MAP PARCEL NUMBER	PROPERTY LOCATION & CLASS	ASSESSMENT	EXEMPTION CODE	COUNTY	TOWN	TAXABLE VALUE	TAX AMOUNT
CURRENT OWNERS NAME	SCHOOL DISTRICT	LAND	TAX DESCRIPTION				
CURRENT OWNERS ADDRESS	PARCEL SIZE/GRID COORD	TOTAL	SPECIAL DISTRICTS				
***** 90.043-1-20 *****							
5562 SH 56				ACCT 1-	26- 3	BILL	66
90.043-1-20	210 1 Family Res - WTRFNT		2021 St Lawrence Co	109,000			992.11
Barrett Beth B	Colton 1 402801	59,600	Town of Pierrepont	109,000			140.98
1614 High Rock Ave	146'WF	109,000	Highway	109,000			442.00
Malta, NY 12020	146x260x135x292		Chargebacks	109,000			73.02
	FRNT 146.00 DPTH 276.00		FD032 Pierrepont Fire Prot	109,000	TO M		106.61
PRIOR OWNER ON 3/01/2020	EAST-0332117 NRTH-1674696		LT025 Hannawa Light	109,000	TO M		22.51
Barrett Beth B	DEED BOOK 2006 PG-13870						
	FULL MARKET VALUE	121,111					
TOTAL TAX ---							1,777.23**
							DATE #1 02/01/21
							AMT DUE 1,777.23
***** 119.001-1-24 *****							
5155,5177 CR 24				ACCT 1-	4-11	BILL	67
119.001-1-24	240 Rural res		2021 St Lawrence Co	139,000			1,265.17
Barrigar Larry P	Edwards-Knox Cn 403401	46,400	Town of Pierrepont	139,000			179.79
Barrigar Elaine P	ACRES 122.40	139,000	Highway	139,000			563.66
5155 County Route 24	EAST-0311570 NRTH-1640943		Chargebacks	139,000			93.12
Canton, NY 13617	DEED BOOK 2004 PG-6603		FD032 Pierrepont Fire Prot	139,000	TO M		135.95
	FULL MARKET VALUE	154,444					
TOTAL TAX ---							2,237.69**
							DATE #1 02/01/21
							AMT DUE 2,237.69
***** 119.001-1-15 *****							
5302 CR 24				ACCT 1-	75-13	BILL	68
119.001-1-15	210 1 Family Res		VET WAR CT 41121	9,750	9,750		
Barrigar Lloyd F	Colton 1 402801	8,500	2021 St Lawrence Co	55,250			502.88
5302 County Route 24	44x26 Doublewide	65,000	Town of Pierrepont	55,250			71.46
Canton, NY 13617	ACRES 2.60		Highway	55,250			224.04
	EAST-0315104 NRTH-1643680		Chargebacks	55,250			37.01
	DEED BOOK 1080 PG-992		FD032 Pierrepont Fire Prot	65,000	TO M		63.57
	FULL MARKET VALUE	72,222					
TOTAL TAX ---							898.96**
							DATE #1 02/01/21
							AMT DUE 898.96
***** 90.002-2-5 *****							
90.002-2-5	Birch Dr			ACCT 1-	55- 1.1	BILL	69
Barstow John M	314 Rural vac<10 - WTRFNT		2021 St Lawrence Co	27,400			249.39
Barstow Stephanie J	Potsdam 2 407402	27,400	Town of Pierrepont	27,400			35.44
136 Birch Dr	FRNT 115.00 DPTH 282.00	27,400	Highway	27,400			111.11
Potsdam, NY 13676	ACRES 1.00		Chargebacks	27,400			18.36
	EAST-0333240 NRTH-1675360		FD032 Pierrepont Fire Prot	27,400	TO M		26.80
	DEED BOOK 2019 PG-15789						
	FULL MARKET VALUE	30,444					
TOTAL TAX ---							441.10**
							DATE #1 02/01/21
							AMT DUE 441.10

STATE OF NEW YORK
 COUNTY - St Lawrence
 TOWN - Pierrepont
 SWIS - 407000

2 0 2 1 T O W N T A X R O L L
 T A X A B L E SECTION OF THE ROLL - 1
 OWNERS NAME SEQUENCE
 UNIFORM PERCENT OF VALUE IS 090.00

PAGE 22
 VALUATION DATE-JUL 01, 2019
 TAXABLE STATUS DATE-MAR 01, 2020

TAX MAP PARCEL NUMBER	PROPERTY LOCATION & CLASS	ASSESSMENT	EXEMPTION CODE	COUNTY	TOWN	TAXABLE VALUE	TAX AMOUNT
CURRENT OWNERS NAME	SCHOOL DISTRICT	LAND	TAX DESCRIPTION				
CURRENT OWNERS ADDRESS	PARCEL SIZE/GRID COORD	TOTAL	SPECIAL DISTRICTS				
***** 90.002-2-41 *****							
90.002-2-41	136 Birch Dr			ACCT 1-	55-1.41	BILL	70
Barstow John M	210 1 Family Res - WTRFNT		2021 St Lawrence Co	276,000			2,512.14
PO Box 729	Potsdam 2 407402	5,700	Town of Pierrepont	276,000			356.99
Potsdam, NY 13676-0729	Riverfront Lot 19	276,000	Highway	276,000			1,119.20
	Putnam River Woods Est		Chargebacks	276,000			184.90
	140wfx282x105x265		FD032 Pierrepont Fire Prot	276,000	TO M		269.95
	FRNT 140.00 DPTH 265.00		LT025 Hannawa Light	276,000	TO M		56.99
	ACRES 0.85						
	EAST-0333098 NRTH-1675270						
	DEED BOOK 1036 PG-00612						
	FULL MARKET VALUE	306,667					
			TOTAL TAX ---				4,500.17**
				DATE #1			02/01/21
				AMT DUE			4,500.17
***** 90.002-3-5 *****							
90.002-3-5	130 T. Alexander Dr/prvt			ACCT 1-	41-13	BILL	71
Barstow John M	311 Res vac land - WTRFNT		2021 St Lawrence Co	38,400			349.52
Barstow Stephanie J	Colton 1 402801	38,400	Town of Pierrepont	38,400			49.67
136 Birch Dr	Plot revised 11/2017	38,400	Highway	38,400			155.72
Potsdam, NY 13676	154'WFx256x100x14x266'RFx		Chargebacks	38,400			25.73
	FRNT 154.00 DPTH		FD032 Pierrepont Fire Prot	38,400	TO M		37.56
	ACRES 0.86						
	EAST-0334412 NRTH-1673405						
	DEED BOOK 2004 PG-1849						
	FULL MARKET VALUE	42,667					
			TOTAL TAX ---				618.20**
				DATE #1			02/01/21
				AMT DUE			618.20
***** 90.028-2-9 *****							
90.028-2-9	120 Postwood Rd			ACCT 1-	40-12	BILL	72
Barstow Peter	210 1 Family Res		2021 St Lawrence Co	63,000			573.42
PO Box 5065	Potsdam 2 407402	7,500	Town of Pierrepont	63,000			81.49
Potsdam, NY 13676	FRNT 50.00 DPTH 100.00	63,000	Highway	63,000			255.47
	EAST-0334120 NRTH-1678557		Chargebacks	63,000			42.21
	DEED BOOK 2002 PG-11758		FD032 Pierrepont Fire Prot	63,000	TO M		61.62
	FULL MARKET VALUE	70,000	LT025 Hannawa Light	63,000	TO M		13.01
			TOTAL TAX ---				1,027.22**
				DATE #1			02/01/21
				AMT DUE			1,027.22

STATE OF NEW YORK
 COUNTY - St Lawrence
 TOWN - Pierrepont
 SWIS - 407000

2 0 2 1 T O W N T A X R O L L
 T A X A B L E SECTION OF THE ROLL - 1
 OWNERS NAME SEQUENCE
 UNIFORM PERCENT OF VALUE IS 090.00

PAGE 23
 VALUATION DATE-JUL 01, 2019
 TAXABLE STATUS DATE-MAR 01, 2020

TAX MAP PARCEL NUMBER	PROPERTY LOCATION & CLASS	ASSESSMENT	EXEMPTION CODE-----	COUNTY-----	TOWN-----	
CURRENT OWNERS NAME	SCHOOL DISTRICT	LAND	TAX DESCRIPTION	TAXABLE VALUE		TAX AMOUNT
CURRENT OWNERS ADDRESS	PARCEL SIZE/GRID COORD	TOTAL	SPECIAL DISTRICTS			
***** 90.028-2-10.2 *****						
90.028-2-10.2	Postwood Rd			ACCT 1- 64-12.2	BILL	73
Barstow Peter	312 Vac w/imprv		2021 St Lawrence Co	8,000		72.82
PO Box 5065	Potsdam 2 407402	1,500	Town of Pierrepont	8,000		10.35
Potsdam, NY 13676	Garage-1 Stall Det	8,000	Highway	8,000		32.44
	FRNT 25.00 DPTH 100.00		Chargebacks	8,000		5.36
	EAST-0334146 NRTH-1678536		FD032 Pierrepont Fire Prot	8,000 TO M		7.82
	DEED BOOK 2002 PG-11758		LT025 Hannawa Light	8,000 TO M		1.65
	FULL MARKET VALUE	8,889				
			TOTAL TAX ---			130.44**
				DATE #1		02/01/21
				AMT DUE		130.44
***** 90.028-2-7 *****						
90.028-2-7	122 Postwood Rd			ACCT 1- 56- 3	BILL	74
Barstow Peter C	314 Rural vac<10		2021 St Lawrence Co	8,000		72.82
PO Box 5065	Potsdam 2 407402	8,000	Town of Pierrepont	8,000		10.35
Potsdam, NY 13676	FRNT 50.00 DPTH 100.00	8,000	Highway	8,000		32.44
	EAST-0334075 NRTH-1678582		Chargebacks	8,000		5.36
	DEED BOOK 2011 PG-16919		FD032 Pierrepont Fire Prot	8,000 TO M		7.82
	FULL MARKET VALUE	8,889	LT025 Hannawa Light	8,000 TO M		1.65
			TOTAL TAX ---			130.44**
				DATE #1		02/01/21
				AMT DUE		130.44
***** 118.004-2-5 *****						
118.004-2-5	45 Old Anderson Rd/Abnd			ACCT 1- 37- 3	BILL	75
Barthelmess Erika	260 Seasonal res		2021 St Lawrence Co	15,600		141.99
Panshin Natalie A	Edwards-Knox Cn 403401	12,600	Town of Pierrepont	15,600		20.18
66 Buck St	2017/380 NIMO easement	15,600	Highway	15,600		63.26
Canton, NY 13617	ACRES 29.60		Chargebacks	15,600		10.45
	EAST-0303856 NRTH-1638219		FD032 Pierrepont Fire Prot	15,600 TO M		15.26
	DEED BOOK 2006 PG-14955					
	FULL MARKET VALUE	17,333				
			TOTAL TAX ---			251.14**
				DATE #1		02/01/21
				AMT DUE		251.14
***** 76.083-1-6 *****						
76.083-1-6	24 Mill St			ACCT 1- 61- 5	BILL	76
Bartlett John	270 Mfg housing		2021 St Lawrence Co	28,200		256.68
Bartlett Linda	Potsdam 2 407402	7,500	Town of Pierrepont	28,200		36.48
65 Sparrowhawk Point Rd	Mobile Home W/2 Car Gar	28,200	Highway	28,200		114.35
Lisbon, NY 13658	130x150x135x150		Chargebacks	28,200		18.89
	FRNT 130.00 DPTH 150.00		FD032 Pierrepont Fire Prot	28,200 TO M		27.58
	EAST-0332480 NRTH-1681107		LT025 Hannawa Light	28,200 TO M		5.82
	DEED BOOK 2004 PG-16811					
	FULL MARKET VALUE	31,333				
			TOTAL TAX ---			459.80**
				DATE #1		02/01/21
				AMT DUE		459.80

STATE OF NEW YORK
COUNTY - St Lawrence
TOWN - Pierrepont
SWIS - 407000

2 0 2 1 T O W N T A X R O L L
T A X A B L E SECTION OF THE ROLL - 1
OWNERS NAME SEQUENCE
UNIFORM PERCENT OF VALUE IS 090.00

PAGE 24
VALUATION DATE-JUL 01, 2019
TAXABLE STATUS DATE-MAR 01, 2020

TAX MAP PARCEL NUMBER	PROPERTY LOCATION & CLASS	ASSESSMENT	EXEMPTION CODE	COUNTY	TOWN	TAX AMOUNT
CURRENT OWNERS NAME	SCHOOL DISTRICT	LAND	TAX DESCRIPTION			
CURRENT OWNERS ADDRESS	PARCEL SIZE/GRID COORD	TOTAL	SPECIAL DISTRICTS			
***** 76.083-1-3 *****						
76.083-1-3	22 Mill St			ACCT 1-	5- 1	BILL 77
Basham Henry	210 1 Family Res		2021 St Lawrence Co	84,800		771.85
Basham Eileen	Potsdam 2 407402	8,200	Town of Pierrepont	84,800		109.68
PO Box 112	FRNT 145.00 DPTH 299.00	84,800	Highway	84,800		343.87
Hannawa Falls, NY 13647	BANK8888830		Chargebacks	84,800		56.81
	EAST-0332430 NRTH-1681238		FD032 Pierrepont Fire Prot	84,800	TO M	82.94
	DEED BOOK 725 PG-00531		LT025 Hannawa Light	84,800	TO M	17.51
	FULL MARKET VALUE	94,222				
TOTAL TAX ---						1,382.66**
						DATE #1 02/01/21
						AMT DUE 1,382.66
***** 91.001-5-10 *****						
91.001-5-10	2308 A River Rd			ACCT 1-	1- 6	BILL 78
Basmajian Armand M	270 Mfg housing - WTRFNT		2021 St Lawrence Co	53,500		486.95
Basmajian Diana	Colton 1 402801	20,400	Town of Pierrepont	53,500		69.20
10 Russell Ave	50x263x50x262 Seas	53,500	Highway	53,500		216.95
Monroe Township, NJ 08831-2438	FRNT 50.00 DPTH		Chargebacks	53,500		35.84
	ACRES 0.30		FD032 Pierrepont Fire Prot	53,500	TO M	52.33
	EAST-0336433 NRTH-1673137					
	DEED BOOK 1999 PG-19412					
	FULL MARKET VALUE	59,444				
TOTAL TAX ---						861.27**
						DATE #1 02/01/21
						AMT DUE 861.27
***** 104.001-2-16.1 *****						
104.001-2-16.1	917 SH 68			ACCT 1-	70- 3	BILL 79
Bates Kevin H	210 1 Family Res		2021 St Lawrence Co	56,500		514.26
Bates Carrie L	Canton 1 402201	9,600	Town of Pierrepont	56,500		73.08
923 State Highway 68	ACRES 4.00	56,500	Highway	56,500		229.11
Canton, NY 13617	EAST-0322104 NRTH-1656350		Chargebacks	56,500		37.85
	DEED BOOK 2018 PG-6652		FD032 Pierrepont Fire Prot	56,500	TO M	55.26
	FULL MARKET VALUE	62,778				
TOTAL TAX ---						909.56**
						DATE #1 02/01/21
						AMT DUE 909.56
***** 104.001-2-16.2 *****						
104.001-2-16.2	923 SH 68			ACCT 1-	70- 3	BILL 80
Bates Kevin H & Carrie L	210 1 Family Res		2021 St Lawrence Co	50,000		455.10
Hurlbut David M & Elizabeth M	Canton 1 402201	8,400	Town of Pierrepont	50,000		64.67
923 State Highway 68	FRNT 216.00 DPTH	50,000	Highway	50,000		202.75
Canton, NY 13617	ACRES 1.50 BANK8888830		Chargebacks	50,000		33.50
	EAST-0321888 NRTH-1656540		FD032 Pierrepont Fire Prot	50,000	TO M	48.90
	DEED BOOK 2013 PG-13982					
	FULL MARKET VALUE	55,556				
TOTAL TAX ---						804.92**
						DATE #1 02/01/21
						AMT DUE 804.92

STATE OF NEW YORK
 COUNTY - St Lawrence
 TOWN - Pierrepont
 SWIS - 407000

2 0 2 1 T O W N T A X R O L L
 T A X A B L E SECTION OF THE ROLL - 1
 OWNERS NAME SEQUENCE
 UNIFORM PERCENT OF VALUE IS 090.00

PAGE 25
 VALUATION DATE-JUL 01, 2019
 TAXABLE STATUS DATE-MAR 01, 2020

TAX MAP PARCEL NUMBER	PROPERTY LOCATION & CLASS	ASSESSMENT	EXEMPTION CODE-----	COUNTY-----	TOWN-----	TAX AMOUNT
CURRENT OWNERS NAME	SCHOOL DISTRICT	LAND	TAX DESCRIPTION	TAXABLE VALUE		
CURRENT OWNERS ADDRESS	PARCEL SIZE/GRID COORD	TOTAL	SPECIAL DISTRICTS			
***** 90.001-2-6.2 *****						
90.001-2-6.2	279 Noyes Rd			ACCT 1-	8- 7.2	BILL 81
Baxter Andy	210 1 Family Res		2021 St Lawrence Co	144,100		1,311.59
Baxter Emily	Potsdam 2 407402	10,200	Town of Pierrepont	144,100		186.38
279 Noyes Rd	Res & 2 Stall Garage	144,100	Highway	144,100		584.34
Potsdam, NY 13676	2ar		Chargebacks	144,100		96.54
	FRNT 370.00 DPTH 225.00		FD032 Pierrepont Fire Prot	144,100	TO M	140.94
	ACRES 1.80 BANK8888830					
	EAST-0321354 NRTH-1674055					
	DEED BOOK 2014 PG-16990					
	FULL MARKET VALUE	160,111				
			TOTAL TAX ---			2,319.79**
				DATE #1		02/01/21
				AMT DUE		2,319.79
***** 90.051-1-8 *****						
90.051-1-8	5500 SH 56			ACCT 1-	65- 4	BILL 82
Baxter James	210 1 Family Res - WTRFNT		2021 St Lawrence Co	192,100		1,748.49
Baxter Gail	Colton 1 402801	55,500	Town of Pierrepont	192,100		248.47
PO Box 304	Plot revised 1/2012	192,100	Highway	192,100		778.98
Hannawa Falls, NY 13647	R. Cambridge survey 8/195		Chargebacks	192,100		128.69
	3.4A + 0.27A, Exc 0.11A		FD032 Pierrepont Fire Prot	192,100	TO M	187.89
	FRNT 125.00 DPTH		LT025 Hannawa Light	192,100	TO M	39.67
	ACRES 2.50					
	EAST-0332451 NRTH-1673203					
	DEED BOOK 1081 PG-212					
	FULL MARKET VALUE	213,444				
			TOTAL TAX ---			3,132.19**
				DATE #1		02/01/21
				AMT DUE		3,132.19
***** 90.004-1-5.11 *****						
90.004-1-5.11	69 Butternut Ridge Rd			ACCT 1-	49- 4.11	BILL 83
Baxter William A Sr	240 Rural res		2021 St Lawrence Co	153,150		1,393.97
Baxter Barbara	Colton 1 402801	114,200	Town of Pierrepont	153,150		198.09
69 Butternut Ridge Rd	ACRES 250.90	153,150	Highway	153,150		621.04
Potsdam, NY 13676	EAST-0329431 NRTH-1670356		Chargebacks	153,150		102.60
	DEED BOOK 1055 PG-1113		FD032 Pierrepont Fire Prot	153,150	TO M	149.79
	FULL MARKET VALUE	170,167	LT025 Hannawa Light	153,150	TO M	31.62
			TOTAL TAX ---			2,497.11**
				DATE #1		02/01/21
				AMT DUE		2,497.11

STATE OF NEW YORK
 COUNTY - St Lawrence
 TOWN - Pierrepont
 SWIS - 407000

2 0 2 1 T O W N T A X R O L L
 T A X A B L E SECTION OF THE ROLL - 1
 OWNERS NAME SEQUENCE
 UNIFORM PERCENT OF VALUE IS 090.00

PAGE 26
 VALUATION DATE-JUL 01, 2019
 TAXABLE STATUS DATE-MAR 01, 2020

TAX MAP PARCEL NUMBER	PROPERTY LOCATION & CLASS	ASSESSMENT	EXEMPTION CODE-----	COUNTY-----	TOWN-----	TAX AMOUNT
CURRENT OWNERS NAME	SCHOOL DISTRICT	LAND	TAX DESCRIPTION	TAXABLE VALUE		
CURRENT OWNERS ADDRESS	PARCEL SIZE/GRID COORD	TOTAL	SPECIAL DISTRICTS			
***** 89.004-2-3.11 *****						
	51 Post Rd			ACCT 1-	18- 9.11	BILL 84
89.004-2-3.11	210 1 Family Res		2021 St Lawrence Co	60,000		546.12
Beaudin Scott L	Canton 1 402201	8,400	Town of Pierrepont	60,000		77.61
Beaudin Tammy	ACRES 1.70	60,000	Highway	60,000		243.31
51 Post Rd	EAST-0310068 NRTH-1668730		Chargebacks	60,000		40.20
Canton, NY 13617	DEED BOOK 2000 PG-9543		FD032 Pierrepont Fire Prot	60,000	TO M	58.68
	FULL MARKET VALUE	66,667				
			TOTAL TAX ---			965.92**
				DATE #1		02/01/21
				AMT DUE		965.92
***** 119.003-1-13.112 *****						
	80 Buck Pond Rd					BILL 85
119.003-1-13.112	210 1 Family Res		2021 St Lawrence Co	87,500		796.42
Beaulieu Scott L	Colton 1 402801	8,600	Town of Pierrepont	87,500		113.18
Beaulieu Carrie A	New Home W/2 Car Det Gar	87,500	Highway	87,500		354.82
80 Buck Pond Rd	FRNT 198.00 DPTH		Chargebacks	87,500		58.62
Canton, NY 13617	ACRES 2.00		School Relevy			806.29
	EAST-0318294 NRTH-1636090		FD032 Pierrepont Fire Prot	87,500	TO M	85.58
	DEED BOOK 1088 PG-240					
	FULL MARKET VALUE	97,222				
			TOTAL TAX ---			2,214.91**
				DATE #1		02/01/21
				AMT DUE		2,214.91
***** 119.003-1-12.2 *****						
	Buck Pond Rd					BILL 86
119.003-1-12.2	314 Rural vac<10		2021 St Lawrence Co	12,000		109.22
Beaulieu Shawn G	Colton 1 402801	12,000	Town of Pierrepont	12,000		15.52
Beaulieu Jill	Burnett survey 1/2016	12,000	Highway	12,000		48.66
30 Buck Pond Rd	2.289A(S)		Chargebacks	12,000		8.04
Canton, NY 13617	FRNT 200.00 DPTH		School Relevy			236.18
	ACRES 2.10		FD032 Pierrepont Fire Prot	12,000	TO M	11.74
	EAST-0318127 NRTH-1637451					
	DEED BOOK 2016 PG-6513					
	FULL MARKET VALUE	13,333				
			TOTAL TAX ---			429.36**
				DATE #1		02/01/21
				AMT DUE		429.36
***** 119.003-1-13.2 *****						
	30 Buck Pond Rd					BILL 87
119.003-1-13.2	210 1 Family Res		2021 St Lawrence Co	78,000		709.95
Beaulieu Shawn G	Colton 1 402801	8,700	Town of Pierrepont	78,000		100.89
Beaulieu Jill E	Log Cabin & Garage	78,000	Highway	78,000		316.30
30 Buck Pond Rd	FRNT 254.00 DPTH		Chargebacks	78,000		52.25
Canton, NY 13617	ACRES 2.30		School Relevy			1,040.34
	EAST-0318178 NRTH-1637168		FD032 Pierrepont Fire Prot	78,000	TO M	76.29
	DEED BOOK 2006 PG-10202					
	FULL MARKET VALUE	86,667				
			TOTAL TAX ---			2,296.02**
				DATE #1		02/01/21
				AMT DUE		2,296.02



STATE OF NEW YORK
 COUNTY - St Lawrence
 TOWN - Pierrepont
 SWIS - 407000

2 0 2 1 T O W N T A X R O L L
 T A X A B L E SECTION OF THE ROLL - 1
 OWNERS NAME SEQUENCE
 UNIFORM PERCENT OF VALUE IS 090.00

PAGE 27
 VALUATION DATE-JUL 01, 2019
 TAXABLE STATUS DATE-MAR 01, 2020

TAX MAP PARCEL NUMBER	PROPERTY LOCATION & CLASS	ASSESSMENT	EXEMPTION CODE-----	COUNTY-----	TOWN-----	TAX AMOUNT
CURRENT OWNERS NAME	SCHOOL DISTRICT	LAND	TAX DESCRIPTION	TAXABLE VALUE		
CURRENT OWNERS ADDRESS	PARCEL SIZE/GRID COORD	TOTAL	SPECIAL DISTRICTS			
***** 104.056-1-6 *****						
5879 CR 24				ACCT 1-	16- 7	BILL 88
104.056-1-6	210 1 Family Res		2021 St Lawrence Co	22,000		200.24
Becht Elizabeth	Canton 1 402201	10,100	Town of Pierrepont	22,000		28.46
5879 County Route 24	FRNT 270.00 DPTH	22,000	Highway	22,000		89.21
Canton, NY 13617	ACRES 4.90 BANK8888209		Chargebacks	22,000		14.74
	EAST-0322353 NRTH-1655822		FD032 Pierrepont Fire Prot	22,000	TO M	21.52
	DEED BOOK 2009 PG-7923					
	FULL MARKET VALUE	24,444				
TOTAL TAX ---						354.17**
DATE #1						02/01/21
AMT DUE						354.17
***** 104.056-1-17.2 *****						
5872 CR 24				ACCT 1-	16- 7	BILL 89
104.056-1-17.2	312 Vac w/imprv		2021 St Lawrence Co	17,500		159.28
Becht Frank	Canton 1 402201	8,900	Town of Pierrepont	17,500		22.64
Becht Carmelina	Seeger survey 4/21/17	17,500	Highway	17,500		70.96
94 Burbank Dr	3.00A(S)		Chargebacks	17,500		11.72
Amherst, NY 14226	FRNT 255.00 DPTH		FD032 Pierrepont Fire Prot	17,500	TO M	17.12
	ACRES 2.80					
	EAST-0322730 NRTH-1655272					
	DEED BOOK 2017 PG-10196					
	FULL MARKET VALUE	19,444				
TOTAL TAX ---						281.72**
DATE #1						02/01/21
AMT DUE						281.72
***** 104.001-3-1 *****						
660 Post Rd				ACCT 1-	54- 5.2	BILL 90
104.001-3-1	312 Vac w/imprv		2021 St Lawrence Co	10,900		99.21
Beckerle Susan	Colton 1 402801	9,700	Town of Pierrepont	10,900		14.10
1636 Call St	FRNT 751.00 DPTH	10,900	Highway	10,900		44.20
Lake Luzerne, NY 12846-1805	ACRES 4.80		Chargebacks	10,900		7.30
	EAST-0323712 NRTH-1660139		FD032 Pierrepont Fire Prot	10,900	TO M	10.66
	DEED BOOK 922 PG-01133					
	FULL MARKET VALUE	12,111				
TOTAL TAX ---						175.47**
DATE #1						02/01/21
AMT DUE						175.47
***** 90.002-3-6 *****						
126 T. Alexander Dr/prvt				ACCT 1-	42-11	BILL 91
90.002-3-6	260 Seasonal res - WTRFNT		2021 St Lawrence Co	34,100		310.38
Bell Martha A	Colton 1 402801	29,100	Town of Pierrepont	34,100		44.11
43 Riverside Dr	Plot revised 11/2017	34,100	Highway	34,100		138.28
Canton, NY 13617	H. Smith survey 7/16/1955		Chargebacks	34,100		22.84
	100'WFx243x100x256		FD032 Pierrepont Fire Prot	34,100	TO M	33.35
	FRNT 100.00 DPTH					
	ACRES 0.56					
	EAST-0334487 NRTH-1673488					
	DEED BOOK 2016 PG-4058					
	FULL MARKET VALUE	37,889				
TOTAL TAX ---						548.96**
DATE #1						02/01/21

AMT DUE 548.96

STATE OF NEW YORK
 COUNTY - St Lawrence
 TOWN - Pierrepont
 SWIS - 407000

2 0 2 1 T O W N T A X R O L L
 T A X A B L E SECTION OF THE ROLL - 1
 OWNERS NAME SEQUENCE
 UNIFORM PERCENT OF VALUE IS 090.00

PAGE 28
 VALUATION DATE-JUL 01, 2019
 TAXABLE STATUS DATE-MAR 01, 2020

TAX MAP PARCEL NUMBER	PROPERTY LOCATION & CLASS	ASSESSMENT	EXEMPTION CODE	COUNTY	TOWN	TAXABLE VALUE	TAX AMOUNT
CURRENT OWNERS NAME	SCHOOL DISTRICT	LAND	TAX DESCRIPTION				
CURRENT OWNERS ADDRESS	PARCEL SIZE/GRID COORD	TOTAL	SPECIAL DISTRICTS				
***** 105.003-7-7 *****							
105.003-7-7	1207 Green Rd					ACCT 1- 44- 7	BILL 92
Bell Ronald D	260 Seasonal res		2021 St Lawrence Co			38,000	345.87
Bell Nancy J	Colton 1 402801	20,500	Town of Pierrepont			38,000	49.15
702 Main St	ACRES 30.10	38,000	Highway			38,000	154.09
Ogdensburg, NY 13669	EAST-0336601 NRTH-1648194		Chargebacks			38,000	25.46
	DEED BOOK 1098 PG-501		FD032 Pierrepont Fire Prot		TO M	38,000	37.17
	FULL MARKET VALUE	42,222					
TOTAL TAX ---							611.74**
							DATE #1 02/01/21
							AMT DUE 611.74
***** 105.003-7-13.2 *****							
105.003-7-13.2	Green Rd						BILL 93
Bell Ronald D	323 Vacant rural		2021 St Lawrence Co			9,500	86.47
Bell Nancy V	Colton 1 402801	9,500	Town of Pierrepont			9,500	12.29
702 Main St	FRNT 545.00 DPTH	9,500	Highway			9,500	38.52
Ogdensburg, NY 13669	ACRES 20.70		Chargebacks			9,500	6.36
	EAST-0336684 NRTH-1648795		FD032 Pierrepont Fire Prot		TO M	9,500	9.29
	DEED BOOK 2003 PG-12779						
	FULL MARKET VALUE	10,556					
TOTAL TAX ---							152.93**
							DATE #1 02/01/21
							AMT DUE 152.93
***** 90.035-1-34 *****							
90.035-1-34	45 Cameron Dr					ACCT 1- 31- 1	BILL 94
Bender Alfred T	210 1 Family Res - WTRFNT		VET WAR CT 41121			10,500 10,500	
Bender April	Potsdam 2 407402	50,700	2021 St Lawrence Co			226,500	2,061.59
45 Cameron Dr	FRNT 125.00 DPTH 185.00	237,000	Town of Pierrepont			226,500	292.96
Potsdam, NY 13676	EAST-0333167 NRTH-1677600		Highway			226,500	918.48
	DEED BOOK 1041 PG-00021		Chargebacks			226,500	151.74
	FULL MARKET VALUE	263,333	FD032 Pierrepont Fire Prot		TO M	237,000	231.80
			LT025 Hannawa Light		TO M	237,000	48.94
TOTAL TAX ---							3,705.51**
							DATE #1 02/01/21
							AMT DUE 3,705.51
***** 89.004-2-7.12 *****							
89.004-2-7.12	71 Post Rd						BILL 95
Bennett Jordan	220 2 Family Res		2021 St Lawrence Co			56,600	515.17
58 Pork St	Canton 1 402201	5,200	Town of Pierrepont			56,600	73.21
Madrid, NY 13660	16x32 Addition &	56,600	Highway			56,600	229.52
	60x40 Addition		Chargebacks			56,600	37.92
	125x90x135x142		FD032 Pierrepont Fire Prot		TO M	56,600	55.36
	FRNT 125.00 DPTH 115.00						
	EAST-0310310 NRTH-1668357						
	DEED BOOK 2019 PG-575						
	FULL MARKET VALUE	62,889					
TOTAL TAX ---							911.18**
							DATE #1 02/01/21
							AMT DUE 911.18

STATE OF NEW YORK
 COUNTY - St Lawrence
 TOWN - Pierrepont
 SWIS - 407000

2 0 2 1 T O W N T A X R O L L
 T A X A B L E SECTION OF THE ROLL - 1
 OWNERS NAME SEQUENCE
 UNIFORM PERCENT OF VALUE IS 090.00

PAGE 29
 VALUATION DATE-JUL 01, 2019
 TAXABLE STATUS DATE-MAR 01, 2020

TAX MAP PARCEL NUMBER	PROPERTY LOCATION & CLASS	ASSESSMENT	EXEMPTION CODE	COUNTY	TOWN	TAX AMOUNT
CURRENT OWNERS NAME	SCHOOL DISTRICT	LAND	TAX DESCRIPTION			
CURRENT OWNERS ADDRESS	PARCEL SIZE/GRID COORD	TOTAL	SPECIAL DISTRICTS			
***** 103.004-2-22.2 *****						
103.004-2-22.2	498 Plains Rd 322 Rural vac>10		2021 St Lawrence Co	771.12**		
Benning William L	Canton 1 402201	47,900	Town of Pierrepont	DATE #1 02/01/21		
1207 Devon Dr Apt 103	see 2006/3182	47,900	Highway	AMT DUE 771.12		
Freehold, NJ 07728	ACRES 112.60		Chargebacks			
	EAST-0308269 NRTH-1650018		FD032 Pierrepont Fire Prot			46.85
PRIOR OWNER ON 3/01/2020	DEED BOOK 2018 PG-16586					
Benning William L	FULL MARKET VALUE	53,222				
				TOTAL TAX ---		771.12**
***** 118.002-3-2.1 *****						
118.002-3-2.1	103 Taylor Rd 270 Mfg housing		2021 St Lawrence Co	402.47**		
Benware Nathaniel W	Canton 1 402201	9,400	Town of Pierrepont	DATE #1 02/01/21		
103 Taylor Rd	FRNT 290.00 DPTH 300.00	25,000	Highway	AMT DUE 402.47		
Canton, NY 13617	ACRES 2.00		Chargebacks			
	EAST-0309376 NRTH-1647284		FD032 Pierrepont Fire Prot			24.45
	DEED BOOK 2007 PG-11828					
	FULL MARKET VALUE	27,778				
				TOTAL TAX ---		402.47**
***** 76.076-1-10 *****						
76.076-1-10	2 Keener Rd 210 1 Family Res		2021 St Lawrence Co	733.72**		
Bercume Jami E	Potsdam 2 407402	10,300	Town of Pierrepont	DATE #1 02/01/21		
Bercume Sean G	225x238 Res	45,000	Highway	AMT DUE 733.72		
2 Keener Rd	FRNT 225.00 DPTH 238.00		Chargebacks			
Potsdam, NY 13676	ACRES 1.20		FD032 Pierrepont Fire Prot			44.01
	EAST-0335256 NRTH-1682073		LT025 Hannawa Light			9.29
	DEED BOOK 2000 PG-23882					
	FULL MARKET VALUE	50,000				
				TOTAL TAX ---		733.72**
***** 76.084-1-1.1 *****						
76.084-1-1.1	5847 SH 56 210 1 Family Res		2021 St Lawrence Co	7,537.09**		
Betz Edward A	Potsdam 2 407402	54,500	Town of Pierrepont	DATE #1 02/01/21		
Betz Michala W	Garage/barn	210,000	Highway	AMT DUE 7,537.09		
PO Box 336	997/32 & 997/29 & 1010/3		Chargebacks			
Hannawa Falls, NY 13647-0336	270x107x22x74x71x218x234		School Relevy			4,113.05
	FRNT 270.00 DPTH		FD032 Pierrepont Fire Prot			205.39
	ACRES 1.30		LT025 Hannawa Light			43.36
	EAST-0333381 NRTH-1681321					
	DEED BOOK 2017 PG-1035					
	FULL MARKET VALUE	233,333				
				TOTAL TAX ---		7,537.09**

STATE OF NEW YORK
 COUNTY - St Lawrence
 TOWN - Pierrepont
 SWIS - 407000

2 0 2 1 T O W N T A X R O L L
 T A X A B L E SECTION OF THE ROLL - 1
 OWNERS NAME SEQUENCE
 UNIFORM PERCENT OF VALUE IS 090.00

PAGE 30
 VALUATION DATE-JUL 01, 2019
 TAXABLE STATUS DATE-MAR 01, 2020

TAX MAP PARCEL NUMBER	PROPERTY LOCATION & CLASS	ASSESSMENT	EXEMPTION CODE	COUNTY	TOWN	TAXABLE VALUE	TAX AMOUNT
CURRENT OWNERS NAME	SCHOOL DISTRICT	LAND	TAX DESCRIPTION				
CURRENT OWNERS ADDRESS	PARCEL SIZE/GRID COORD	TOTAL	SPECIAL DISTRICTS				

103.004-2-21.11	251 Taylor Rd			103.004-2-21.11			
Big Rock RR, LLC	240 Rural res		2021 St Lawrence Co		ACCT 1- 13-13	BILL	100
251 Taylor Rd	Canton 1 402201	10,300	Town of Pierrepont				285.80
Canton, NY 13617	ACRES 23.90	31,400	Highway				40.61
	EAST-0311503 NRTH-1649133		Chargebacks				127.33
	DEED BOOK 2020 PG-7004		FD032 Pierrepont Fire Prot				21.04
PRIOR OWNER ON 3/01/2020	FULL MARKET VALUE	34,889					30.71
Charleson Lyle							
TOTAL TAX ---							505.49**
							DATE #1 02/01/21
							AMT DUE 505.49

103.004-2-3.11	206 CR 29			103.004-2-3.11			
Biggs Frederick E	210 1 Family Res		2021 St Lawrence Co		ACCT 1- 1-15	BILL	101
Biggs Patricia M	Canton 1 402201	8,200	Town of Pierrepont				473.30
206 County Route 29	Contemporary 2 Story	52,000	Highway				67.26
Canton, NY 13617	2068 Sq Ft		Chargebacks				210.86
	ACRES 1.10		FD032 Pierrepont Fire Prot				34.84
	EAST-0304839 NRTH-1655233						50.86
	DEED BOOK 1087 PG-1101						
	FULL MARKET VALUE	57,778					
TOTAL TAX ---							837.12**
							DATE #1 02/01/21
							AMT DUE 837.12

103.004-2-3.12	CR 29			103.004-2-3.12			
Biggs Frederick E	322 Rural vac>10		2021 St Lawrence Co			BILL	102
Biggs Patricia M	Canton 1 402201	24,000	Town of Pierrepont				218.45
206 County Route 29	ACRES 64.10	24,000	Highway				31.04
Canton, NY 13617	EAST-0305125 NRTH-1654638		Chargebacks				97.32
	DEED BOOK 2015 PG-6303		FD032 Pierrepont Fire Prot				16.08
	FULL MARKET VALUE	26,667					23.47
TOTAL TAX ---							386.36**
							DATE #1 02/01/21
							AMT DUE 386.36

103.004-2-26.1	Off Aldous Rd			103.004-2-26.1			
Biggs Frederick E	105 Vac farmland		2021 St Lawrence Co		ACCT 1- 2- 2	BILL	103
Biggs Patricia M	Canton 1 402201	15,100	Town of Pierrepont				137.44
206 County Route 29	ACRES 40.00	15,100	Highway				19.53
Canton, NY 13617	EAST-0305292 NRTH-1652967		Chargebacks				61.23
	DEED BOOK 2015 PG-6303		FD032 Pierrepont Fire Prot				10.12
	FULL MARKET VALUE	16,778					14.77
TOTAL TAX ---							243.09**
							DATE #1 02/01/21
							AMT DUE 243.09

STATE OF NEW YORK
 COUNTY - St Lawrence
 TOWN - Pierrepont
 SWIS - 407000

2 0 2 1 T O W N T A X R O L L
 T A X A B L E SECTION OF THE ROLL - 1
 OWNERS NAME SEQUENCE
 UNIFORM PERCENT OF VALUE IS 090.00

PAGE 31
 VALUATION DATE-JUL 01, 2019
 TAXABLE STATUS DATE-MAR 01, 2020

TAX MAP PARCEL NUMBER	PROPERTY LOCATION & CLASS	ASSESSMENT	EXEMPTION CODE	COUNTY	TOWN	TAX AMOUNT
CURRENT OWNERS NAME	SCHOOL DISTRICT	LAND	TAX DESCRIPTION	TAXABLE VALUE		
CURRENT OWNERS ADDRESS	PARCEL SIZE/GRID COORD	TOTAL	SPECIAL DISTRICTS			
***** 90.002-2-8 *****						
112 Birch Dr	210 1 Family Res		2021 St Lawrence Co	165,000		BILL 104
90.002-2-8	Potsdam 2 407402	11,000	Town of Pierrepont	165,000		1,501.82
Bisceglia Gino J	2 Sty Rustic Style-Wood	165,000	Highway	165,000		213.42
Bisceglia Stephanie M	Cellar & 2 Sty 2 Stall		Chargebacks	165,000		669.09
112 Birch Dr	147x161x233x223 Lot 23		FD032 Pierrepont Fire Prot	165,000	TO M	110.54
Potsdam, NY 13676	FRNT 147.00 DPTH 160.00					161.38
	BANK8888830					
	EAST-0333804 NRTH-1675376					
	DEED BOOK 2016 PG-7845					
	FULL MARKET VALUE	183,333				
TOTAL TAX ---						2,656.25**
DATE #1						02/01/21
AMT DUE						2,656.25
***** 90.002-1-15.2 *****						
5594 SH 56	270 Mfg housing		2021 St Lawrence Co	35,000	ACCT 1- 24-15.2	BILL 105
90.002-1-15.2	Colton 1 402801	8,700	Town of Pierrepont	35,000		318.57
Bisnett Chester W	325x298x374x282	35,000	Highway	35,000		45.27
Bisnett Eve L	FRNT 325.00 DPTH 290.00		Chargebacks	35,000		141.93
5584 State Highway 56	EAST-0332157 NRTH-1675475		FD032 Pierrepont Fire Prot	35,000	TO M	23.45
Potsdam, NY 13676	DEED BOOK 2016 PG-5175		LT025 Hannawa Light	35,000	TO M	34.23
	FULL MARKET VALUE	38,889				7.23
TOTAL TAX ---						570.68**
DATE #1						02/01/21
AMT DUE						570.68
***** 90.043-1-12.11 *****						
5584A SH 56	210 1 Family Res - WTRFNT		2021 St Lawrence Co	310,700	ACCT 1- 13-14.1	BILL 106
90.043-1-12.11	Potsdam 2 407402	30,400	Town of Pierrepont	310,700		2,827.98
Bisnett Chester W	Lot 16 & Sm Parcel	310,700	Highway	310,700		401.87
Bisnett Eve L	146WFx242x126x65x57x56x63		Chargebacks	310,700		1,259.92
5584 State Highway 56	FRNT 146.00 DPTH		FD032 Pierrepont Fire Prot	310,700	TO M	208.15
Potsdam, NY 13676	ACRES 0.76					303.88
	EAST-0332460 NRTH-1675275					
	DEED BOOK 2016 PG-5175					
	FULL MARKET VALUE	345,222				
TOTAL TAX ---						5,001.80**
DATE #1						02/01/21
AMT DUE						5,001.80

STATE OF NEW YORK
 COUNTY - St Lawrence
 TOWN - Pierrepont
 SWIS - 407000

2 0 2 1 T O W N T A X R O L L
 T A X A B L E SECTION OF THE ROLL - 1
 OWNERS NAME SEQUENCE
 UNIFORM PERCENT OF VALUE IS 090.00

PAGE 32
 VALUATION DATE-JUL 01, 2019
 TAXABLE STATUS DATE-MAR 01, 2020

TAX MAP PARCEL NUMBER	PROPERTY LOCATION & CLASS	ASSESSMENT	EXEMPTION CODE-----	COUNTY-----	TOWN-----	
CURRENT OWNERS NAME	SCHOOL DISTRICT	LAND	TAX DESCRIPTION	TAXABLE VALUE		TAX AMOUNT
CURRENT OWNERS ADDRESS	PARCEL SIZE/GRID COORD	TOTAL	SPECIAL DISTRICTS			
***** 118.004-3-14 *****						
	CR 24			ACCT 1- 5-13	BILL	107
118.004-3-14	910 Priv forest		2021 St Lawrence Co	63,500		577.97
Bisnett Renice W (LU)	Edwards-Knox Cn 403401	63,500	Town of Pierrepont	63,500		82.13
22 Stevens St	ACRES 149.50	63,500	Highway	63,500		257.50
Canton, NY 13617	EAST-0310436 NRTH-1635024		Chargebacks	63,500		42.54
	DEED BOOK 2017 PG-2666		FD032 Pierrepont Fire Prot	63,500 TO M		62.11
	FULL MARKET VALUE	70,556				
TOTAL TAX ---						1,022.25**
DATE #1						02/01/21
AMT DUE						1,022.25
***** 118.004-2-8 *****						
	4290 CR 27			ACCT 1- 55- 3	BILL	108
118.004-2-8	322 Rural vac>10		2021 St Lawrence Co	27,800		253.03
Blackmer Gregory S	Edwards-Knox Cn 403401	27,800	Town of Pierrepont	27,800		35.96
16 Fifield Rd	ACRES 65.50	27,800	Highway	27,800		112.73
Hermon, NY 13652	EAST-0305533 NRTH-1635333		Chargebacks	27,800		18.62
	DEED BOOK 2005 PG-1256		FD032 Pierrepont Fire Prot	27,800 TO M		27.19
	FULL MARKET VALUE	30,889				
TOTAL TAX ---						447.53**
DATE #1						02/01/21
AMT DUE						447.53
***** 118.004-2-18 *****						
	16 Fifield Rd			ACCT 1- 55- 4	BILL	109
118.004-2-18	210 1 Family Res		2021 St Lawrence Co	115,200		1,048.55
Blackmer Gregory S	Edwards-Knox Cn 403401	20,100	Town of Pierrepont	115,200		149.00
16 Fifield Rd	Easement 2012/11662	115,200	Highway	115,200		467.15
Hermon, NY 13652	ACRES 53.70		Chargebacks	115,200		77.18
	EAST-0303979 NRTH-1636420		FD032 Pierrepont Fire Prot	115,200 TO M		112.67
	DEED BOOK 2005 PG-1256					
	FULL MARKET VALUE	128,000				
TOTAL TAX ---						1,854.55**
DATE #1						02/01/21
AMT DUE						1,854.55
***** 120.001-4-6.1 *****						
	942 Cold Brook Rd			ACCT 1- 53- 4	BILL	110
120.001-4-6.1	240 Rural res		2021 St Lawrence Co	63,500		577.97
Blackmer Rebecca	Colton 1 402801	19,900	Town of Pierrepont	63,500		82.13
Blackmer Lonnie	25A(D)	63,500	Highway	63,500		257.50
38 Mill St	FRNT 669.00 DPTH		Chargebacks	63,500		42.54
Colton, NY 13625	ACRES 24.50		FD032 Pierrepont Fire Prot	63,500 TO M		62.11
	EAST-0338930 NRTH-1641747					
	DEED BOOK 2006 PG-4930					
	FULL MARKET VALUE	70,556				
TOTAL TAX ---						1,022.25**
DATE #1						02/01/21
AMT DUE						1,022.25

STATE OF NEW YORK
 COUNTY - St Lawrence
 TOWN - Pierrepont
 SWIS - 407000

2 0 2 1 T O W N T A X R O L L
 T A X A B L E SECTION OF THE ROLL - 1
 OWNERS NAME SEQUENCE
 UNIFORM PERCENT OF VALUE IS 090.00

PAGE 33
 VALUATION DATE-JUL 01, 2019
 TAXABLE STATUS DATE-MAR 01, 2020

TAX MAP PARCEL NUMBER	PROPERTY LOCATION & CLASS	ASSESSMENT	EXEMPTION CODE	COUNTY	TOWN	TAXABLE VALUE	TAX AMOUNT
CURRENT OWNERS NAME	SCHOOL DISTRICT	LAND	TAX DESCRIPTION				
CURRENT OWNERS ADDRESS	PARCEL SIZE/GRID COORD	TOTAL	SPECIAL DISTRICTS				
***** 118.002-2-18.12 *****							
	4816 CR 27					ACCT 1- 44-4.1	BILL 111
118.002-2-18.12	270 Mfg housing		2021 St Lawrence Co			80,000	728.16
Bleau Darlene	Edwards-Knox Cn 403401	9,600	Town of Pierrepont			80,000	103.48
Bleau Charles	Double Wide & 500 Sq Ft	80,000	Highway			80,000	324.41
4816 County Route 27	Garage		Chargebacks			80,000	53.59
Canton, NY 13617	399x44x400x435		FD032 Pierrepont Fire Prot		TO M	80,000	78.25
	FRNT 399.00 DPTH						
	ACRES 4.00						
	EAST-0303914 NRTH-1646978						
	DEED BOOK 1032 PG-00172						
	FULL MARKET VALUE	88,889					
TOTAL TAX ---							1,287.89**
DATE #1							02/01/21
AMT DUE							1,287.89
***** 119.004-2-12 *****							
	862 Orebed Rd					ACCT 1- 37- 6	BILL 112
119.004-2-12	260 Seasonal res		2021 St Lawrence Co			19,500	177.49
Blevins Holdings, LLC	Colton 1 402801	19,000	Town of Pierrepont			19,500	25.22
% Donald Hooper, CPA	26.50 Ar Seas	19,500	Highway			19,500	79.07
1136 US Highway 11	ACRES 26.80		Chargebacks			19,500	13.06
Gouverneur, NY 13642	EAST-0335054 NRTH-1632942		FD032 Pierrepont Fire Prot		TO M	19,500	19.07
	DEED BOOK 2016 PG-12895						
PRIOR OWNER ON 3/01/2020	FULL MARKET VALUE	21,667					
Blevins Holdings, LLC							
TOTAL TAX ---							313.91**
DATE #1							02/01/21
AMT DUE							313.91
***** 134.002-1-12 *****							
	Off Orebed Rd					ACCT 1- 61- 1	BILL 113
134.002-1-12	910 Priv forest		2021 St Lawrence Co			36,700	334.04
Blevins Holdings, LLC	Colton 1 402801	36,700	Town of Pierrepont			36,700	47.47
% Donald Hooper, CPA	84 Ar Pri Forest	36,700	Highway			36,700	148.82
1136 US Highway 11	ACRES 86.40		Chargebacks			36,700	24.59
Gouverneur, NY 13642	EAST-0335151 NRTH-1628906		FD032 Pierrepont Fire Prot		TO M	36,700	35.89
	DEED BOOK 2016 PG-12895						
PRIOR OWNER ON 3/01/2020	FULL MARKET VALUE	40,778					
Blevins Holdings, LLC							
TOTAL TAX ---							590.81**
DATE #1							02/01/21
AMT DUE							590.81

STATE OF NEW YORK
COUNTY - St Lawrence
TOWN - Pierrepont
SWIS - 407000

2 0 2 1 T O W N T A X R O L L
T A X A B L E SECTION OF THE ROLL - 1
OWNERS NAME SEQUENCE
UNIFORM PERCENT OF VALUE IS 090.00

PAGE 34
VALUATION DATE-JUL 01, 2019
TAXABLE STATUS DATE-MAR 01, 2020

TAX MAP PARCEL NUMBER	PROPERTY LOCATION & CLASS	ASSESSMENT	EXEMPTION CODE	COUNTY	TOWN	TAX AMOUNT
CURRENT OWNERS NAME	SCHOOL DISTRICT	LAND	TAX DESCRIPTION			
CURRENT OWNERS ADDRESS	PARCEL SIZE/GRID COORD	TOTAL	SPECIAL DISTRICTS			
***** 135.001-1-4 *****						
1072 Orebed Rd				ACCT 1-	61- 4	BILL 114
135.001-1-4	260 Seasonal res		2021 St Lawrence Co	191,000		1,738.47
Blevins Holdings, LLC	Edwards-Knox Cn 403401	27,200	Town of Pierrepont	191,000		247.05
% Donald Hooper, CPA	46 Ar	191,000	Highway	191,000		774.52
PO Box 298	ACRES 46.00		Chargebacks	191,000		127.96
Ogdensburg, NY 13669-0298	EAST-0337193 NRTH-1628428		FD032 Pierrepont Fire Prot	191,000	TO M	186.81
	DEED BOOK 2016 PG-12895					
	FULL MARKET VALUE	212,222				
TOTAL TAX ---						3,074.81**
						DATE #1 02/01/21
						AMT DUE 3,074.81
***** 135.001-1-6 *****						
1050 Orebed Rd				ACCT 1-	61- 3	BILL 115
135.001-1-6	322 Rural vac>10		2021 St Lawrence Co	37,600		342.23
Blevins Holdings, LLC	Colton 1 402801	37,600	Town of Pierrepont	37,600		48.63
% Donald Hooper, CPA	63 Ar Pri Forest	37,600	Highway	37,600		152.47
1136 US Highway 11	ACRES 70.40		Chargebacks	37,600		25.19
Gouverneur, NY 13642	EAST-0337073 NRTH-1629540		FD032 Pierrepont Fire Prot	37,600	TO M	36.78
	DEED BOOK 2016 PG-12895					
	FULL MARKET VALUE	41,778				
PRIOR OWNER ON 3/01/2020						
Blevins Holdings, LLC						
TOTAL TAX ---						605.30**
						DATE #1 02/01/21
						AMT DUE 605.30
***** 90.035-3-9 *****						
84 Burtwood Park Dr/prvt				ACCT 1-	62-12	BILL 116
90.035-3-9	260 Seasonal res - WTRFNT		2021 St Lawrence Co	15,000		136.53
Blevins John L	Potsdam 2 407402	10,900	Town of Pierrepont	15,000		19.40
PO Box 933	Webb-Wilhelm survey 06/98	15,000	Highway	15,000		60.83
Potsdam, NY 13676	30'WFx145x28x150		Chargebacks	15,000		10.05
	FRNT 30.00 DPTH 148.00		FD032 Pierrepont Fire Prot	15,000	TO M	14.67
	ACRES 0.10					
	EAST-0333167 NRTH-1676349					
	DEED BOOK 2006 PG-22217					
	FULL MARKET VALUE	16,667				
TOTAL TAX ---						241.48**
						DATE #1 02/01/21
						AMT DUE 241.48
***** 90.043-1-6 *****						
35 Burtwood Park Dr/prvt				ACCT 1-	72-14	BILL 117
90.043-1-6	260 Seasonal res - WTRFNT		2021 St Lawrence Co	102,200		930.22
Blevins John L	Potsdam 2 407402	40,000	Town of Pierrepont	102,200		132.19
147 Kingsley Rd	FRNT 140.00 DPTH 221.00	102,200	Highway	102,200		414.43
Potsdam, NY 13676	BANK8888111		Chargebacks	102,200		68.47
	EAST-0332753 NRTH-1675771		FD032 Pierrepont Fire Prot	102,200	TO M	99.96
	DEED BOOK 2013 PG-7790					
	FULL MARKET VALUE	113,556				
TOTAL TAX ---						1,645.27**
						DATE #1 02/01/21
						AMT DUE 1,645.27



STATE OF NEW YORK
 COUNTY - St Lawrence
 TOWN - Pierrepont
 SWIS - 407000

2 0 2 1 T O W N T A X R O L L
 T A X A B L E SECTION OF THE ROLL - 1
 OWNERS NAME SEQUENCE
 UNIFORM PERCENT OF VALUE IS 090.00

PAGE 35
 VALUATION DATE-JUL 01, 2019
 TAXABLE STATUS DATE-MAR 01, 2020

TAX MAP PARCEL NUMBER	PROPERTY LOCATION & CLASS	ASSESSMENT	EXEMPTION CODE-----	COUNTY-----	TOWN-----	TAX AMOUNT
CURRENT OWNERS NAME	SCHOOL DISTRICT	LAND	TAX DESCRIPTION	TAXABLE VALUE		
CURRENT OWNERS ADDRESS	PARCEL SIZE/GRID COORD	TOTAL	SPECIAL DISTRICTS			
***** 91.001-5-6 *****						
	2284 River Rd			ACCT 1- 20- 8	BILL	118
91.001-5-6	260 Seasonal res - WTRFNT		2021 St Lawrence Co	55,000		500.61
Bogart Toby	Colton 1 402801	39,700	Town of Pierrepont	55,000		71.14
Bush Brittany	150' WF	55,000	Highway	55,000		223.03
105 River Rd	FRNT 150.00 DPTH		Chargebacks	55,000		36.85
Waddington, NY 13694	ACRES 0.87 BANK8888111		FD032 Pierrepont Fire Prot	55,000 TO M		53.79
	EAST-0336357 NRTH-1673734					
	DEED BOOK 2017 PG-14574					
	FULL MARKET VALUE	61,111				
			TOTAL TAX ---			885.42**
				DATE #1		02/01/21
				AMT DUE		885.42
***** 76.084-3-9 *****						
	6 Whippoorwill Ln				BILL	119
76.084-3-9	210 1 Family Res		2021 St Lawrence Co	180,300		1,641.08
Boldt Michael T	Potsdam 2 407402	10,000	Town of Pierrepont	180,300		233.21
Boldt Lisa M	Lot 9 Ledgercrest Estates	180,300	Highway	180,300		731.13
6 Whippoorwill Ln	175x247x175x242		Chargebacks	180,300		120.79
Potsdam, NY 13676	ACRES 1.00		FD032 Pierrepont Fire Prot	180,300 TO M		176.34
	EAST-0335648 NRTH-1680260		LT025 Hannawa Light	180,300 TO M		37.23
	DEED BOOK 1998 PG-6130					
	FULL MARKET VALUE	200,333				
			TOTAL TAX ---			2,939.78**
				DATE #1		02/01/21
				AMT DUE		2,939.78
***** 76.084-1-11 *****						
	5912 SH 56			ACCT 1- 30- 8	BILL	120
76.084-1-11	210 1 Family Res		2021 St Lawrence Co	75,500		687.20
Bonner-Murray Richelle L	Potsdam 2 407402	8,700	Town of Pierrepont	75,500		97.65
5912 State Highway 56	139x234x107x234	75,500	Highway	75,500		306.16
Potsdam, NY 13676	FRNT 139.00 DPTH 234.00		Chargebacks	75,500		50.58
	EAST-0334969 NRTH-1681911		School Relevy			490.04
	DEED BOOK 2007 PG-6120		FD032 Pierrepont Fire Prot	75,500 TO M		73.84
	FULL MARKET VALUE	83,889	LT025 Hannawa Light	75,500 TO M		15.59
			TOTAL TAX ---			1,721.06**
				DATE #1		02/01/21
				AMT DUE		1,721.06
***** 104.004-1-43.11 *****						
	603, 639 Glenmeal Rd			ACCT 1- 6-12	BILL	121
104.004-1-43.11	210 1 Family Res		CW_15_VET/ 41162	10,500	0	
Bonno Donald F (LU)	Canton 1 402201	13,500	2021 St Lawrence Co	80,500		732.71
639 Glenmeal Rd	Also 388' RF o Bonno Rd	91,000	Town of Pierrepont	91,000		117.70
Canton, NY 13617	FRNT 1204.00 DPTH		Highway	91,000		369.01
	ACRES 11.80		Chargebacks	91,000		60.96
	EAST-0326391 NRTH-1649193		FD032 Pierrepont Fire Prot	91,000 TO M		89.00
	DEED BOOK 2013 PG-17896					
	FULL MARKET VALUE	101,111				
			TOTAL TAX ---			1,369.38**
				DATE #1		02/01/21
				AMT DUE		1,369.38



STATE OF NEW YORK
 COUNTY - St Lawrence
 TOWN - Pierrepont
 SWIS - 407000

2 0 2 1 T O W N T A X R O L L
 T A X A B L E SECTION OF THE ROLL - 1
 OWNERS NAME SEQUENCE
 UNIFORM PERCENT OF VALUE IS 090.00

PAGE 36
 VALUATION DATE-JUL 01, 2019
 TAXABLE STATUS DATE-MAR 01, 2020

TAX MAP PARCEL NUMBER	PROPERTY LOCATION & CLASS	ASSESSMENT	EXEMPTION CODE	COUNTY	TOWN	TAX AMOUNT
CURRENT OWNERS NAME	SCHOOL DISTRICT	LAND	TAX DESCRIPTION	TAXABLE VALUE		
CURRENT OWNERS ADDRESS	PARCEL SIZE/GRID COORD	TOTAL	SPECIAL DISTRICTS			
***** 119.004-2-5.2 *****						
119.004-2-5.2	687 Orebed Rd					BILL 122
Bonno Eric A	210 1 Family Res		2021 St Lawrence Co	91,880		836.29
Bonno Charlene L	Colton 1 402801	9,600	Town of Pierrepont	91,880		118.84
687 Orebed Rd	Strack survey 7/11	91,880	Highway	91,880		372.58
Colton, NY 13625-3145	5.68A(S)		Chargebacks	91,880		61.55
	FRNT 543.00 DPTH		FD032 Pierrepont Fire Prot	91,880	TO M	89.86
	ACRES 5.40 BANK8888869					
	EAST-0335131 NRTH-1637562					
	DEED BOOK 2012 PG-12754					
	FULL MARKET VALUE	102,089				
TOTAL TAX ---						1,479.12**
DATE #1						02/01/21
AMT DUE						1,479.12
***** 104.002-1-13.12 *****						
104.002-1-13.12	407 Irish Settlement Rd					BILL 123
Bonno Eugene W	270 Mfg housing		2021 St Lawrence Co	100,000		910.20
Bonno Felicia	Colton 1 402801	9,600	Town of Pierrepont	100,000		129.34
407 Irish Settlement Rd	Garage	100,000	Highway	100,000		405.51
Colton, NY 13625	FRNT 375.00 DPTH		Chargebacks	100,000		66.99
	ACRES 1.90		FD032 Pierrepont Fire Prot	100,000	TO M	97.81
	EAST-0335738 NRTH-1659761					
	DEED BOOK 1079 PG-822					
	FULL MARKET VALUE	111,111				
TOTAL TAX ---						1,609.85**
DATE #1						02/01/21
AMT DUE						1,609.85
***** 119.001-2-10 *****						
119.001-2-10	120 Wilson Rd			ACCT 1- 44-15.2		BILL 124
Bonno Eugene W	210 1 Family Res		2021 St Lawrence Co	40,000		364.08
Bonno Felicia A	Colton 1 402801	9,500	Town of Pierrepont	40,000		51.74
407 Irish Settlement Rd	ACRES 5.00	40,000	Highway	40,000		162.20
Colton, NY 13625	EAST-0322291 NRTH-1641505		Chargebacks	40,000		26.80
	DEED BOOK 2007 PG-15793		FD032 Pierrepont Fire Prot	40,000	TO M	39.12
	FULL MARKET VALUE	44,444				
TOTAL TAX ---						643.94**
DATE #1						02/01/21
AMT DUE						643.94
***** 104.004-1-42.2 *****						
104.004-1-42.2	577 Glenmeal Rd			ACCT 1- 6-11		BILL 125
Bonno Leonard	210 1 Family Res		2021 St Lawrence Co	129,600		1,179.61
Bonno Brenda	Canton 1 402201	9,300	Town of Pierrepont	129,600		167.63
577 Glenmeal Rd	Also Deed 1031/728	129,600	Highway	129,600		525.54
Canton, NY 13617	Res & Det 1 1/2 Gar 28X35		Chargebacks	129,600		86.82
	FRNT 640.00 DPTH		FD032 Pierrepont Fire Prot	129,600	TO M	126.76
	ACRES 3.80					
	EAST-0326767 NRTH-1648409					
	DEED BOOK 1017 PG-00227					
	FULL MARKET VALUE	144,000				
TOTAL TAX ---						2,086.36**
DATE #1						02/01/21
AMT DUE						2,086.36

STATE OF NEW YORK
 COUNTY - St Lawrence
 TOWN - Pierrepont
 SWIS - 407000

2 0 2 1 T O W N T A X R O L L
 T A X A B L E SECTION OF THE ROLL - 1
 OWNERS NAME SEQUENCE
 UNIFORM PERCENT OF VALUE IS 090.00

PAGE 37
 VALUATION DATE-JUL 01, 2019
 TAXABLE STATUS DATE-MAR 01, 2020

TAX MAP PARCEL NUMBER	PROPERTY LOCATION & CLASS	ASSESSMENT	EXEMPTION CODE	COUNTY	TOWN	TAX AMOUNT
CURRENT OWNERS NAME	SCHOOL DISTRICT	LAND	TAX DESCRIPTION	TAXABLE VALUE		
CURRENT OWNERS ADDRESS	PARCEL SIZE/GRID COORD	TOTAL	SPECIAL DISTRICTS			
***** 104.004-1-43.121 *****						
104.004-1-43.121	Glenmeal Rd					BILL 126
Bonno Leonard G	322 Rural vac>10		2021 St Lawrence Co	31,600		287.62
Bonno Brenda C	Canton 1 402201	31,600	Town of Pierrepont	31,600		40.87
577 Glenmeal Rd	Also 669' RF on Bonno Rd	31,600	Highway	31,600		128.14
Canton, NY 13617	FRNT 595.00 DPTH		Chargebacks	31,600		21.17
	ACRES 74.60		FD032 Pierrepont Fire Prot	31,600	TO M	30.91
	EAST-0325920 NRTH-1648397					
	DEED BOOK 2013 PG-17898					
	FULL MARKET VALUE	35,111				
			TOTAL TAX ---			508.71**
				DATE #1		02/01/21
				AMT DUE		508.71
***** 119.002-1-1 *****						
119.002-1-1	Glenmeal Rd			ACCT 1- 31- 6		BILL 127
Bonno Leonard G	910 Priv forest		2021 St Lawrence Co	10,600		96.48
577 Glenmeal Rd	Canton 1 402201	8,300	Town of Pierrepont	10,600		13.71
Canton, NY 13617	10 Ar Pri Forest	10,600	Highway	10,600		42.98
	ACRES 8.50		Chargebacks	10,600		7.10
	EAST-0327513 NRTH-1647188		FD032 Pierrepont Fire Prot	10,600	TO M	10.37
	DEED BOOK 1053 PG-00035					
	FULL MARKET VALUE	11,778				
			TOTAL TAX ---			170.64**
				DATE #1		02/01/21
				AMT DUE		170.64
***** 119.002-1-15 *****						
119.002-1-15	Bonno Rd			ACCT 1- 39- 6.2		BILL 128
Bonno Leonard G	910 Priv forest		2021 St Lawrence Co	6,600		60.07
577 Glenmeal Rd	Colton 1 402801	6,600	Town of Pierrepont	6,600		8.54
Canton, NY 13617	12.5 Ar	6,600	Highway	6,600		26.76
	ACRES 12.50		Chargebacks	6,600		4.42
	EAST-0325885 NRTH-1645780		FD032 Pierrepont Fire Prot	6,600	TO M	6.46
	DEED BOOK 1053 PG-00035					
	FULL MARKET VALUE	7,333				
			TOTAL TAX ---			106.25**
				DATE #1		02/01/21
				AMT DUE		106.25
***** 119.002-1-19.1 *****						
119.002-1-19.1	Off Bonno Rd			ACCT 1- 39- 6.4		BILL 129
Bonno Leonard G	910 Priv forest		2021 St Lawrence Co	15,100		137.44
577 Glenmeal Rd	Colton 1 402801	15,100	Town of Pierrepont	15,100		19.53
Canton, NY 13617	Forest Land	15,100	Highway	15,100		61.23
	ACRES 35.60		Chargebacks	15,100		10.12
	EAST-0326761 NRTH-1646696		FD032 Pierrepont Fire Prot	15,100	TO M	14.77
	DEED BOOK 1053 PG-35					
	FULL MARKET VALUE	16,778				
			TOTAL TAX ---			243.09**
				DATE #1		02/01/21
				AMT DUE		243.09

STATE OF NEW YORK
 COUNTY - St Lawrence
 TOWN - Pierrepont
 SWIS - 407000

2 0 2 1 T O W N T A X R O L L
 T A X A B L E SECTION OF THE ROLL - 1
 OWNERS NAME SEQUENCE
 UNIFORM PERCENT OF VALUE IS 090.00

PAGE 38
 VALUATION DATE-JUL 01, 2019
 TAXABLE STATUS DATE-MAR 01, 2020

TAX MAP PARCEL NUMBER	PROPERTY LOCATION & CLASS	ASSESSMENT	EXEMPTION CODE	COUNTY	TOWN	TAX AMOUNT
CURRENT OWNERS NAME	SCHOOL DISTRICT	LAND	TAX DESCRIPTION	TAXABLE VALUE		
CURRENT OWNERS ADDRESS	PARCEL SIZE/GRID COORD	TOTAL	SPECIAL DISTRICTS			
***** 104.002-1-20.22 *****						
104.002-1-20.22	305 Irish Settlement Rd					BILL 130
Bonno Michael A	240 Rural res		2021 St Lawrence Co	97,000		882.89
305 Irish Settlement Rd	Colton 1 402801	20,500	Town of Pierrepont	97,000		125.46
Colton, NY 13625	FRNT 1032.00 DPTH	97,000	Highway	97,000		393.34
	ACRES 30.20 BANK8888869		Chargebacks	97,000		64.98
	EAST-0333394 NRTH-1660065		FD032 Pierrepont Fire Prot	97,000	TO M	94.87
	DEED BOOK 2013 PG-13353					
	FULL MARKET VALUE	107,778				
			TOTAL TAX ---			1,561.54**
				DATE #1		02/01/21
				AMT DUE		1,561.54
***** 104.004-1-43.122 *****						
104.004-1-43.122	Bonno Rd					BILL 131
Bonno Scott F	314 Rural vac<10		2021 St Lawrence Co	4,000		36.41
Bonno Donna J	Canton 1 402201	4,000	Town of Pierrepont	4,000		5.17
910 White Hill Rd	Maine survey 8/30/13	4,000	Highway	4,000		16.22
Parishville, NY 13672	10.00A(S)		Chargebacks	4,000		2.68
	FRNT 729.00 DPTH		FD032 Pierrepont Fire Prot	4,000	TO M	3.91
	ACRES 9.50					
PRIOR OWNER ON 3/01/2020	EAST-0325320 NRTH-1649259					
Bonno Scott F	DEED BOOK 2013 PG-17897					
	FULL MARKET VALUE	4,444				
			TOTAL TAX ---			64.39**
				DATE #1		02/01/21
				AMT DUE		64.39
***** 104.004-1-45.11 *****						
104.004-1-45.11	Glenmeal Rd			ACCT 1- 17- 7.1		BILL 132
Bonno Scott F	116 Other stock		2021 St Lawrence Co	77,700		707.22
Bonno Donna J	Canton 1 402201	73,200	Town of Pierrepont	77,700		100.50
673 Glenmeal Rd	Also 844' on Bonno Rd	77,700	Highway	77,700		315.08
Canton, NY 13617	FRNT 3879.00 DPTH		Chargebacks	77,700		52.05
	ACRES 173.70		FD032 Pierrepont Fire Prot	77,700	TO M	76.00
	EAST-0326364 NRTH-1651210					
	DEED BOOK 1053 PG-00038					
	FULL MARKET VALUE	86,333				
			TOTAL TAX ---			1,250.85**
				DATE #1		02/01/21
				AMT DUE		1,250.85
***** 104.004-1-50.1 *****						
104.004-1-50.1	Glenmeal Rd			ACCT 1- 41- 7.1		BILL 133
Bonno Scott F	910 Priv forest		2021 St Lawrence Co	4,900		44.60
Bonno Donna J	Canton 1 402201	4,900	Town of Pierrepont	4,900		6.34
910 White Hill Rd	299' RF on Glenmeal Rd	4,900	Highway	4,900		19.87
Parishville, NY 13672	774' RF on SH 68		Chargebacks	4,900		3.28
	FRNT 299.00 DPTH		FD032 Pierrepont Fire Prot	4,900	TO M	4.79
	ACRES 11.50					
PRIOR OWNER ON 3/01/2020	EAST-0326585 NRTH-1652693					
Bonno Scott F	DEED BOOK 2001 PG-15253					
	FULL MARKET VALUE	5,444				
			TOTAL TAX ---			78.88**
				DATE #1		02/01/21

AMT DUE

78.88

STATE OF NEW YORK
COUNTY - St Lawrence
TOWN - Pierrepont
SWIS - 407000

2 0 2 1 T O W N T A X R O L L
T A X A B L E SECTION OF THE ROLL - 1
OWNERS NAME SEQUENCE
UNIFORM PERCENT OF VALUE IS 090.00

PAGE 39
VALUATION DATE-JUL 01, 2019
TAXABLE STATUS DATE-MAR 01, 2020

TAX MAP PARCEL NUMBER	PROPERTY LOCATION & CLASS	ASSESSMENT	EXEMPTION CODE	COUNTY	TOWN	TAXABLE VALUE	TAX AMOUNT
CURRENT OWNERS NAME	SCHOOL DISTRICT	LAND	TAX DESCRIPTION				
CURRENT OWNERS ADDRESS	PARCEL SIZE/GRID COORD	TOTAL	SPECIAL DISTRICTS				
***** 104.004-1-56.1 *****							
	749 Glenmeal Rd					ACCT 1- 17- 6	BILL 134
104.004-1-56.1	312 Vac w/imprv		2021 St Lawrence Co			10,000	91.02
Bonno Scott F	Canton 1 402201	7,000	Town of Pierrepont			10,000	12.93
Bonno Donna J	Sugar House	10,000	Highway			10,000	40.55
910 White Hill Rd	28ar		Chargebacks			10,000	6.70
Parishville, NY 13672	FRNT 939.00 DPTH		FD032 Pierrepont Fire Prot		TO M	10,000	9.78
	ACRES 29.90						
PRIOR OWNER ON 3/01/2020	EAST-0325501 NRTH-1652851						
Bonno Scott F	DEED BOOK 1053 PG-00038						
	FULL MARKET VALUE	11,111					
TOTAL TAX ---							160.98**
							DATE #1 02/01/21
							AMT DUE 160.98
***** 90.028-3-16.11 *****							
	131 Postwood Rd					ACCT 1- 3- 3	BILL 135
90.028-3-16.11	260 Seasonal res - WTRFNT		2021 St Lawrence Co			162,500	1,479.07
Bover Family Revocable Trust	Potsdam 2 407402	29,000	Town of Pierrepont			162,500	210.18
1218 Christine Cir	Postwood Lot 21 & Pt of 2	162,500	Highway			162,500	658.95
Scotch Plains, NJ 07076	84x144x92x165		Chargebacks			162,500	108.86
	FRNT 84.00 DPTH		FD032 Pierrepont Fire Prot		TO M	162,500	158.94
	ACRES 0.30		LT025 Hannawa Light		TO M	162,500	33.55
	EAST-0333856 NRTH-1678485						
	DEED BOOK 2011 PG-10013						
	FULL MARKET VALUE	180,556					
TOTAL TAX ---							2,649.55**
							DATE #1 02/01/21
							AMT DUE 2,649.55
***** 104.004-1-62 *****							
	564 SH 68						BILL 136
104.004-1-62	210 1 Family Res		2021 St Lawrence Co			151,600	1,379.86
Boyden Shondel L	Colton 1 402801	9,800	Town of Pierrepont			151,600	196.09
Bero Marcia A	Seegar Survey 12/23/04	151,600	Highway			151,600	614.75
564 State Highway 68	4.44A(S)		Chargebacks			151,600	101.56
Colton, NY 13625	FRNT 474.00 DPTH 401.00		FD032 Pierrepont Fire Prot		TO M	151,600	148.27
	ACRES 4.40						
	EAST-0330281 NRTH-1653201						
	DEED BOOK 2005 PG-3935						
	FULL MARKET VALUE	168,444					
TOTAL TAX ---							2,440.53**
							DATE #1 02/01/21
							AMT DUE 2,440.53

STATE OF NEW YORK
 COUNTY - St Lawrence
 TOWN - Pierrepont
 SWIS - 407000

2 0 2 1 T O W N T A X R O L L
 T A X A B L E SECTION OF THE ROLL - 1
 OWNERS NAME SEQUENCE
 UNIFORM PERCENT OF VALUE IS 090.00

PAGE 40
 VALUATION DATE-JUL 01, 2019
 TAXABLE STATUS DATE-MAR 01, 2020

TAX MAP PARCEL NUMBER	PROPERTY LOCATION & CLASS	ASSESSMENT	EXEMPTION CODE-----	COUNTY-----	TOWN-----	
CURRENT OWNERS NAME	SCHOOL DISTRICT	LAND	TAX DESCRIPTION	TAXABLE VALUE		TAX AMOUNT
CURRENT OWNERS ADDRESS	PARCEL SIZE/GRID COORD	TOTAL	SPECIAL DISTRICTS			
***** 76.076-1-24 *****						
	10 Birch Rd			ACCT 1-	7- 8	BILL 137
76.076-1-24	210 1 Family Res		VET COM CT 41131	17,500	17,500	
Boyea Michael S	Potsdam 2 407402	10,000	2021 St Lawrence Co	56,500		514.26
PO Box 181	FRNT 194.00 DPTH 209.00	74,000	Town of Pierrepont	56,500		73.08
Hannawa Falls, NY 13647	ACRES 0.93		Highway	56,500		229.11
	EAST-0336026 NRTH-1682853		Chargebacks	56,500		37.85
	DEED BOOK 1999 PG-14509		FD032 Pierrepont Fire Prot	74,000	TO M	72.38
	FULL MARKET VALUE	82,222	LT025 Hannawa Light	74,000	TO M	15.28
			TOTAL TAX ---			941.96**
				DATE #1		02/01/21
				AMT DUE		941.96
***** 118.002-2-6 *****						
	177 Plains Rd			ACCT 1-	24-13	BILL 138
118.002-2-6	311 Res vac land		2021 St Lawrence Co	7,300		66.44
Brabant Richard	Edwards-Knox Cn 403401	7,300	Town of Pierrepont	7,300		9.44
3161 N Old Dixie Hwy	ACRES 1.00	7,300	Highway	7,300		29.60
Bunnell, FL 32110	EAST-0307442 NRTH-1640988		Chargebacks	7,300		4.89
	DEED BOOK 2000 PG-22559		FD032 Pierrepont Fire Prot	7,300	TO M	7.14
	FULL MARKET VALUE	8,111				
			TOTAL TAX ---			117.51**
				DATE #1		02/01/21
				AMT DUE		117.51
***** 118.002-3-7.12 *****						
	166 Plains Rd					BILL 139
118.002-3-7.12	240 Rural res		2021 St Lawrence Co	110,000		1,001.22
Brabant Richard A	Edwards-Knox Cn 403401	14,000	Town of Pierrepont	110,000		142.28
3161 N Old Dixie Hwy	Also 2000/11811	110,000	Highway	110,000		446.06
Bunnell, FL 32110	ACRES 20.00		Chargebacks	110,000		73.69
	EAST-0308417 NRTH-1640678		FD032 Pierrepont Fire Prot	110,000	TO M	107.59
	DEED BOOK 1063 PG-80					
	FULL MARKET VALUE	122,222				
			TOTAL TAX ---			1,770.84**
				DATE #1		02/01/21
				AMT DUE		1,770.84
***** 90.002-1-22.111 *****						
	103, 104 Burtwood Park Dr/prvt			ACCT 1-	49-12.1	BILL 140
90.002-1-22.111	311 Res vac land - WTRFNT		2021 St Lawrence Co	9,900		90.11
Bradfute Living Trust	Potsdam 2 407402	9,900	Town of Pierrepont	9,900		12.81
Helen E.N. Bradfute (Trustee)	Also 2001/20576	9,900	Highway	9,900		40.15
209 Wellesley Dr	FRNT 534.00 DPTH		Chargebacks	9,900		6.63
O'Fallon, IL 62269-2651	ACRES 6.70		FD032 Pierrepont Fire Prot	9,900	TO M	9.68
	EAST-0332540 NRTH-1676780		LT025 Hannawa Light	9,900	TO M	2.04
	DEED BOOK 2009 PG-14099					
	FULL MARKET VALUE	11,000				
			TOTAL TAX ---			161.42**
				DATE #1		02/01/21
				AMT DUE		161.42

STATE OF NEW YORK
 COUNTY - St Lawrence
 TOWN - Pierrepont
 SWIS - 407000

2 0 2 1 T O W N T A X R O L L
 T A X A B L E SECTION OF THE ROLL - 1
 OWNERS NAME SEQUENCE
 UNIFORM PERCENT OF VALUE IS 090.00

PAGE 41
 VALUATION DATE-JUL 01, 2019
 TAXABLE STATUS DATE-MAR 01, 2020

TAX MAP PARCEL NUMBER	PROPERTY LOCATION & CLASS	ASSESSMENT	EXEMPTION CODE	COUNTY	TOWN	TAX AMOUNT
CURRENT OWNERS NAME	SCHOOL DISTRICT	LAND	TAX DESCRIPTION	TAXABLE VALUE		
CURRENT OWNERS ADDRESS	PARCEL SIZE/GRID COORD	TOTAL	SPECIAL DISTRICTS			
***** 90.035-1-31 *****						
90.035-1-31	SH 56 314 Rural vac<10		2021 St Lawrence Co	7,100		BILL 141 64.62
Bradfute Living Trust	Potsdam 2 407402	7,100	Town of Pierrepont	7,100		9.18
Helen E.N. Bradfute (Trustee)	FRNT 196.00 DPTH 200.00	7,100	Highway	7,100		28.79
209 Wellesley Dr	ACRES 1.00		Chargebacks	7,100		4.76
O'Fallon, IL 62269-2651	EAST-0332248 NRTH-1677037		FD032 Pierrepont Fire Prot	7,100	TO M	6.94
	DEED BOOK 2009 PG-14100		LT025 Hannawa Light	7,100	TO M	1.47
	FULL MARKET VALUE	7,889				
TOTAL TAX ---						115.76**
DATE #1						02/01/21
AMT DUE						115.76
***** 90.043-1-3.11 *****						
90.043-1-3.11	Burtwood Park Dr/prvt 314 Rural vac<10		2021 St Lawrence Co	3,000		BILL 142 27.31
Bradfute Living Trust	Potsdam 2 407402	3,000	Town of Pierrepont	3,000		3.88
Helen E.N. Bradfute(Trustee)	ACRES 1.90	3,000	Highway	3,000		12.17
209 Wellesley Dr	EAST-0332562 NRTH-1675726		Chargebacks	3,000		2.01
O'Fallon, IL 62269-2651	DEED BOOK 2009 PG-14098		FD032 Pierrepont Fire Prot	3,000	TO M	2.93
	FULL MARKET VALUE	3,333				
TOTAL TAX ---						48.30**
DATE #1						02/01/21
AMT DUE						48.30
***** 90.002-3-4 *****						
90.002-3-4	132 T. Alexander Dr/prvt 210 1 Family Res - WTRFNT		2021 St Lawrence Co	167,400		BILL 143 1,523.67
Bradshaw Mary K	Colton 1 402801	40,100	Town of Pierrepont	167,400		216.52
211 Arthur St N	Cambridge survey 8/5/68	167,400	Highway	167,400		678.82
Guelph, ON, Canada N1E 4V7	Plot revised 11/2017		Chargebacks	167,400		112.15
	128'wFX167X125X205		FD032 Pierrepont Fire Prot	167,400	TO M	163.73
	FRNT 128.00 DPTH					
	ACRES 0.59 BANK8888869					
	EAST-0334270 NRTH-1673364					
	DEED BOOK 2014 PG-6085					
	FULL MARKET VALUE	186,000				
TOTAL TAX ---						2,694.89**
DATE #1						02/01/21
AMT DUE						2,694.89
***** 104.004-1-36.2 *****						
104.004-1-36.2	28 Orebed Rd 240 Rural res		2021 St Lawrence Co	106,000		BILL 144 964.81
Brander Dale J	Colton 1 402801	26,700	Town of Pierrepont	106,000		137.10
Brander Susan M	ACRES 44.80	106,000	Highway	106,000		429.84
28 Orebed Rd	EAST-0329127 NRTH-1652097		Chargebacks	106,000		71.01
Canton, NY 13617	DEED BOOK 1999 PG-18730		FD032 Pierrepont Fire Prot	106,000	TO M	103.67
	FULL MARKET VALUE	117,778				
TOTAL TAX ---						1,706.43**
DATE #1						02/01/21
AMT DUE						1,706.43

STATE OF NEW YORK
COUNTY - St Lawrence
TOWN - Pierrepont
SWIS - 407000

2 0 2 1 T O W N T A X R O L L
T A X A B L E SECTION OF THE ROLL - 1
OWNERS NAME SEQUENCE
UNIFORM PERCENT OF VALUE IS 090.00

PAGE 42
VALUATION DATE-JUL 01, 2019
TAXABLE STATUS DATE-MAR 01, 2020

TAX MAP PARCEL NUMBER	PROPERTY LOCATION & CLASS	ASSESSMENT	EXEMPTION CODE	COUNTY	TOWN	TAX AMOUNT
CURRENT OWNERS NAME	SCHOOL DISTRICT	LAND	TAX DESCRIPTION	TAXABLE VALUE		
CURRENT OWNERS ADDRESS	PARCEL SIZE/GRID COORD	TOTAL	SPECIAL DISTRICTS			
***** 118.004-2-28 *****						
4735 CR 24				ACCT 1-	5-15.13	BILL 145
118.004-2-28	210 1 Family Res		2021 St Lawrence Co	63,000		573.42
Bratton George F	Edwards-Knox Cn 403401	8,200	Town of Pierrepont	63,000		81.49
Bratton Amanda	270x240x171x250	63,000	Highway	63,000		255.47
4735 County Route 24	FRNT 270.00 DPTH 245.00		Chargebacks	63,000		42.21
Hermon, NY 13652	ACRES 1.00		FD032 Pierrepont Fire Prot	63,000	TO M	61.62
	EAST-0306966 NRTH-1632577					
	DEED BOOK 2018 PG-2213					
	FULL MARKET VALUE	70,000				
			TOTAL TAX ---			1,014.21**
				DATE #1		02/01/21
				AMT DUE		1,014.21
***** 119.003-1-5 *****						
315 Selleck Rd				ACCT 1-	43- 8.11	BILL 146
119.003-1-5	260 Seasonal res		2021 St Lawrence Co	26,500		241.20
Breen Robert	Edwards-Knox Cn 403401	17,800	Town of Pierrepont	26,500		34.28
524 County Route 34	ACRES 41.80	26,500	Highway	26,500		107.46
Canton, NY 13617	EAST-0318141 NRTH-1638675		Chargebacks	26,500		17.75
	DEED BOOK 2001 PG-2587		FD032 Pierrepont Fire Prot	26,500	TO M	25.92
	FULL MARKET VALUE	29,444				
			TOTAL TAX ---			426.61**
				DATE #1		02/01/21
				AMT DUE		426.61
***** 119.002-2-32 *****						
Wilson Rd				ACCT 1-	10- 5.1	BILL 147
119.002-2-32	910 Priv forest		2021 St Lawrence Co	9,600		87.38
Brenno Joseph R & ETAL	Colton 1 402801	9,600	Town of Pierrepont	9,600		12.42
199 County Route 28A	ACRES 23.60	9,600	Highway	9,600		38.93
Ogdensburg, NY 13669	EAST-0331357 NRTH-1642843		Chargebacks	9,600		6.43
	DEED BOOK 2017 PG-11219		FD032 Pierrepont Fire Prot	9,600	TO M	9.39
PRIOR OWNER ON 3/01/2020	FULL MARKET VALUE	10,667				
Brenno Joseph R & ETAL						
			TOTAL TAX ---			154.55**
				DATE #1		02/01/21
				AMT DUE		154.55
***** 119.001-1-17.1 *****						
Howardville Rd				ACCT 1-	7-10	BILL 148
119.001-1-17.1	314 Rural vac<10		Ag Land Co 41730	258	258	
Brewer Brian L	Edwards-Knox Cn 403401	1,900	2021 St Lawrence Co	1,642		14.95
966 Howardville Rd	ACRES 6.30	1,900	Town of Pierrepont	1,642		2.12
Canton, NY 13617	EAST-0313325 NRTH-1643483		Highway	1,642		6.66
	DEED BOOK 2008 PG-16875		Chargebacks	1,642		1.10
PRIOR OWNER ON 3/01/2020	FULL MARKET VALUE	2,111	FD032 Pierrepont Fire Prot	1,900	TO M	1.86
Brewer Brian L						
			TOTAL TAX ---			26.69**
				DATE #1		02/01/21
				AMT DUE		26.69

MAY BE SUBJECT TO PAYMENT
UNDER AGDIST LAW TIL 2027



STATE OF NEW YORK
 COUNTY - St Lawrence
 TOWN - Pierrepont
 SWIS - 407000

2 0 2 1 T O W N T A X R O L L
 T A X A B L E SECTION OF THE ROLL - 1
 OWNERS NAME SEQUENCE
 UNIFORM PERCENT OF VALUE IS 090.00

PAGE 43
 VALUATION DATE-JUL 01, 2019
 TAXABLE STATUS DATE-MAR 01, 2020

TAX MAP PARCEL NUMBER	PROPERTY LOCATION & CLASS	ASSESSMENT	EXEMPTION CODE	COUNTY	TOWN	TAX AMOUNT
CURRENT OWNERS NAME	SCHOOL DISTRICT	LAND	TAX DESCRIPTION	TAXABLE VALUE		
CURRENT OWNERS ADDRESS	PARCEL SIZE/GRID COORD	TOTAL	SPECIAL DISTRICTS			
***** 119.001-1-27 *****						
119.001-1-27	960, 966 Howardville Rd					BILL 149
Brewer Brian L	322 Rural vac>10		2021 St Lawrence Co	18,000		163.84
966 Howardville Rd	Edwards-Knox Cn 403401	18,000	Town of Pierrepont	18,000		23.28
Canton, NY 13617	Easement 2012/6451	18,000	Highway	18,000		72.99
	FRNT 873.00 DPTH		Chargebacks	18,000		12.06
	ACRES 31.50		FD032 Pierrepont Fire Prot	18,000	TO M	17.61
PRIOR OWNER ON 3/01/2020	EAST-0312831 NRTH-1644841					
Brewer Brian L	DEED BOOK 2008 PG-16875					
	FULL MARKET VALUE	20,000				
TOTAL TAX ---						289.78**
DATE #1						02/01/21
AMT DUE						289.78
***** 76.084-2-14 *****						
76.084-2-14	3 School St			ACCT 1-	7-14	BILL 150
Brewer Jeffrey A	210 1 Family Res		2021 St Lawrence Co	48,500		441.45
PO Box 16	Potsdam 2 407402	5,800	Town of Pierrepont	48,500		62.73
Hannawa Falls, NY 13647	Res W/storage Shed 18X20	48,500	Highway	48,500		196.67
	132x108(d)		Chargebacks	48,500		32.49
	FRNT 112.00 DPTH 83.00		School Relevy			1,445.93
	ACRES 0.20		FD032 Pierrepont Fire Prot	48,500	TO M	47.44
	EAST-0333802 NRTH-1680854		LT025 Hannawa Light	48,500	TO M	10.01
	DEED BOOK 2000 PG-19023					
	FULL MARKET VALUE	53,889				
TOTAL TAX ---						2,236.72**
DATE #1						02/01/21
AMT DUE						2,236.72
***** 118.002-3-12 *****						
118.002-3-12	90, 94 Coon Rd			ACCT 1-	8-11	BILL 151
Brewer Rick W	280 Res Multiple		2021 St Lawrence Co	149,200		1,358.01
Brewer Lori L	Edwards-Knox Cn 403401	16,200	Town of Pierrepont	149,200		192.98
132 Coon Rd	ACRES 2.10	149,200	Highway	149,200		605.02
Canton, NY 13617	EAST-0309611 NRTH-1645022		Chargebacks	149,200		99.95
	DEED BOOK 1060 PG-754		FD032 Pierrepont Fire Prot	149,200	TO M	145.93
	FULL MARKET VALUE	165,778				
TOTAL TAX ---						2,401.89**
DATE #1						02/01/21
AMT DUE						2,401.89
***** 103.002-2-4.121 *****						
103.002-2-4.121	Farnes Rd					BILL 152
Brewer Ricky	314 Rural vac<10		2021 St Lawrence Co	1,000		9.10
Brewer Lori	Canton 1 402201	1,000	Town of Pierrepont	1,000		1.29
132 Coon Rd	FRNT 24.00 DPTH 400.00	1,000	Highway	1,000		4.06
Canton, NY 13617	ACRES 0.22		Chargebacks	1,000		0.67
	EAST-0307054 NRTH-1659230		FD032 Pierrepont Fire Prot	1,000	TO M	.98
	DEED BOOK 2008 PG-21387					
	FULL MARKET VALUE	1,111				
TOTAL TAX ---						16.10**
DATE #1						02/01/21
AMT DUE						16.10

STATE OF NEW YORK
 COUNTY - St Lawrence
 TOWN - Pierrepont
 SWIS - 407000

2 0 2 1 T O W N T A X R O L L
 T A X A B L E SECTION OF THE ROLL - 1
 OWNERS NAME SEQUENCE
 UNIFORM PERCENT OF VALUE IS 090.00

PAGE 44
 VALUATION DATE-JUL 01, 2019
 TAXABLE STATUS DATE-MAR 01, 2020

TAX MAP PARCEL NUMBER	PROPERTY LOCATION & CLASS	ASSESSMENT	EXEMPTION CODE	COUNTY	TOWN	TAX AMOUNT
CURRENT OWNERS NAME	SCHOOL DISTRICT	LAND	TAX DESCRIPTION	TAXABLE VALUE		
CURRENT OWNERS ADDRESS	PARCEL SIZE/GRID COORD	TOTAL	SPECIAL DISTRICTS			
118.002-3-7.111	Plains Rd 322 Rural vac>10		2021 St Lawrence Co	118.002-3-7.111	ACCT 1- 51- 1	BILL 153
Brewer Ricky	Edwards-Knox Cn 403401	76,700	Town of Pierrepont			698.12
Brewer Lori	Land Contract To Ricky & Lori Brewer	76,700	Highway			99.21
132 Coon Rd	ACRES 166.40		Chargebacks			311.03
Canton, NY 13617	EAST-0309870 NRTH-1640845		FD032 Pierrepont Fire Prot			51.38
	DEED BOOK 2002 PG-15947					75.02
	FULL MARKET VALUE	85,222				
			TOTAL TAX ---			1,234.76**
				DATE #1		02/01/21
				AMT DUE		1,234.76
118.002-3-8.1	Plains Rd 120 Field crops		2021 St Lawrence Co	118.002-3-8.1	ACCT 1- 7-13	BILL 154
Brewer Ricky	Edwards-Knox Cn 403401	23,100	Town of Pierrepont			210.26
Brewer Lori	ACRES 85.90	23,100	Highway			29.88
132 Coon Rd	EAST-0309136 NRTH-1642782		Chargebacks			93.67
Canton, NY 13617	DEED BOOK 2008 PG-21387		FD032 Pierrepont Fire Prot			15.48
	FULL MARKET VALUE	25,667				22.59
			TOTAL TAX ---			371.88**
				DATE #1		02/01/21
				AMT DUE		371.88
119.001-1-26	Coon Rd 322 Rural vac>10		2021 St Lawrence Co	119.001-1-26	ACCT 1- 8- 5	BILL 155
Brewer Ricky	Edwards-Knox Cn 403401	9,200	Town of Pierrepont			83.74
Brewer Lori	FRNT 522.00 DPTH	9,200	Highway			11.90
132 Coon Rd	ACRES 22.90		Chargebacks			37.31
Canton, NY 13617	EAST-0312061 NRTH-1644784		FD032 Pierrepont Fire Prot			6.16
	DEED BOOK 2008 PG-21387					9.00
	FULL MARKET VALUE	10,222				
			TOTAL TAX ---			148.11**
				DATE #1		02/01/21
				AMT DUE		148.11
119.001-1-1.111	820 Howardville Rd 322 Rural vac>10		2021 St Lawrence Co	119.001-1-1.111	ACCT 1- 33- 9.1	BILL 156
Brewer Ricky W	Canton 1 402201	17,400	Town of Pierrepont			158.37
Brewer Lori L	ACRES 40.90	17,400	Highway			22.51
132 Coon Rd	EAST-0312452 NRTH-1647498		Chargebacks			70.56
Canton, NY 13617	DEED BOOK 987 PG-00405		FD032 Pierrepont Fire Prot			11.66
	FULL MARKET VALUE	19,333				17.02
			TOTAL TAX ---			280.12**
				DATE #1		02/01/21
				AMT DUE		280.12

STATE OF NEW YORK
 COUNTY - St Lawrence
 TOWN - Pierrepont
 SWIS - 407000

2 0 2 1 T O W N T A X R O L L
 T A X A B L E SECTION OF THE ROLL - 1
 OWNERS NAME SEQUENCE
 UNIFORM PERCENT OF VALUE IS 090.00

PAGE 45
 VALUATION DATE-JUL 01, 2019
 TAXABLE STATUS DATE-MAR 01, 2020

TAX MAP PARCEL NUMBER	PROPERTY LOCATION & CLASS	ASSESSMENT	EXEMPTION CODE-----	COUNTY-----	TOWN-----	
CURRENT OWNERS NAME	SCHOOL DISTRICT	LAND	TAX DESCRIPTION	TAXABLE VALUE		TAX AMOUNT
CURRENT OWNERS ADDRESS	PARCEL SIZE/GRID COORD	TOTAL	SPECIAL DISTRICTS			
***** 118.002-3-4 *****						
118.002-3-4	148 Coon Rd			ACCT 1-	7-12	BILL 157
Brewer Ryan M	210 1 Family Res		2021 St Lawrence Co	100,000		910.20
Brewer Ashley R	Edwards-Knox Cn 403401	8,400	Town of Pierrepont	100,000		129.34
148 Coon Rd	FRNT 255.00 DPTH 239.00	100,000	Highway	100,000		405.51
Canton, NY 13617	ACRES 1.80		Chargebacks	100,000		66.99
	EAST-0311041 NRTH-1645082		FD032 Pierrepont Fire Prot	100,000	TO M	97.81
	DEED BOOK 2019 PG-7918					
	FULL MARKET VALUE	111,111				
			TOTAL TAX ---			1,609.85**
				DATE #1		02/01/21
				AMT DUE		1,609.85
***** 118.002-3-5.2 *****						
118.002-3-5.2	Coon Rd					BILL 158
Brewer Ryan M	314 Rural vac<10		2021 St Lawrence Co	3,800		34.59
Brewer Ashley R	Edwards-Knox Cn 403401	3,800	Town of Pierrepont	3,800		4.92
148 Coon Rd	FRNT 110.00 DPTH 274.00	3,800	Highway	3,800		15.41
Canton, NY 13617	ACRES 0.71		Chargebacks	3,800		2.55
	EAST-0311162 NRTH-1645135		FD032 Pierrepont Fire Prot	3,800	TO M	3.72
	DEED BOOK 2019 PG-7918					
	FULL MARKET VALUE	4,222				
			TOTAL TAX ---			61.19**
				DATE #1		02/01/21
				AMT DUE		61.19
***** 118.002-3-11.11 *****						
118.002-3-11.11	88, 120 Coon Rd			ACCT 1-	8- 3	BILL 159
Brewer William	240 Rural res		Ag Distric 41720	0	0	
Brewer Iona	Edwards-Knox Cn 403401	54,300	2021 St Lawrence Co	120,000		1,092.24
120 Coon Rd	Also 792/176 & 658/326 &	120,000	Town of Pierrepont	120,000		155.21
Canton, NY 13617	ACRES 176.50		Highway	120,000		486.61
	EAST-0310751 NRTH-1644253		Chargebacks	120,000		80.39
	DEED BOOK 886 PG-00881		FD032 Pierrepont Fire Prot	120,000	TO M	117.37
	FULL MARKET VALUE	133,333				
MAY BE SUBJECT TO PAYMENT			TOTAL TAX ---			1,931.82**
UNDER AGDIST LAW TIL 2024				DATE #1		02/01/21
				AMT DUE		1,931.82
***** 118.002-3-11.12 *****						
118.002-3-11.12	Coon Rd					BILL 160
Brewer William A (LU)	314 Rural vac<10		2021 St Lawrence Co	850		7.74
Brewer Iona C (LU)	Edwards-Knox Cn 403401	850	Town of Pierrepont	850		1.10
% Ricky W & Lori Brewer	Webb Survey 9/1986	850	Highway	850		3.45
132 Coon Rd	2.284A(S)		Chargebacks	850		0.57
Canton, NY 13617	FRNT 400.00 DPTH		FD032 Pierrepont Fire Prot	850	TO M	.83
	ACRES 2.10					
	EAST-0310153 NRTH-1645071					
	DEED BOOK 2008 PG-21387					
	FULL MARKET VALUE	944				
			TOTAL TAX ---			13.69**
				DATE #1		02/01/21
				AMT DUE		13.69



STATE OF NEW YORK
 COUNTY - St Lawrence
 TOWN - Pierrepont
 SWIS - 407000

2 0 2 1 T O W N T A X R O L L
 T A X A B L E SECTION OF THE ROLL - 1
 OWNERS NAME SEQUENCE
 UNIFORM PERCENT OF VALUE IS 090.00

PAGE 46
 VALUATION DATE-JUL 01, 2019
 TAXABLE STATUS DATE-MAR 01, 2020

TAX MAP PARCEL NUMBER	PROPERTY LOCATION & CLASS	ASSESSMENT	EXEMPTION CODE	COUNTY	TOWN	TAX AMOUNT
CURRENT OWNERS NAME	SCHOOL DISTRICT	LAND	TAX DESCRIPTION	TAXABLE VALUE		
CURRENT OWNERS ADDRESS	PARCEL SIZE/GRID COORD	TOTAL	SPECIAL DISTRICTS			
***** 90.002-2-12 *****						
90.002-2-12	Beech Cir 311 Res vac land		2021 St Lawrence Co	13,600		BILL 161 123.79
Bridgman Phillip	Potsdam 2 407402	13,600	Town of Pierrepont	13,600		17.59
Bridgman Donna-Jean	Lot 27	13,600	Highway	13,600		55.15
PO Box 68	Vac Land		Chargebacks	13,600		9.11
Hannawa Falls, NY 13647	64x214x227x233x336 ACRES 1.36 EAST-0334646 NRTH-1675394 DEED BOOK 1041 PG-00819 FULL MARKET VALUE	15,111	FD032 Pierrepont Fire Prot	13,600	TO M	13.30
TOTAL TAX ---						218.94**
DATE #1						02/01/21
AMT DUE						218.94
***** 90.002-2-14 *****						
90.002-2-14	18 Beech Cir 210 1 Family Res		2021 St Lawrence Co	283,000		BILL 162 2,575.85
Bridgman Phillip	Potsdam 2 407402	20,800	Town of Pierrepont	283,000		366.04
Bridgman Donna-Jean	Lot 29	283,000	Highway	283,000		1,147.59
PO Box 68	202x241x96x139x293		Chargebacks	283,000		189.59
Hannawa Falls, NY 13647	FRNT 202.00 DPTH ACRES 1.30 EAST-0334538 NRTH-1675105 DEED BOOK 1041 PG-00819 FULL MARKET VALUE	314,444	FD032 Pierrepont Fire Prot	283,000	TO M	276.79
TOTAL TAX ---						4,555.86**
DATE #1						02/01/21
AMT DUE						4,555.86
***** 90.002-2-15 *****						
90.002-2-15	Birch Dr 311 Res vac land		2021 St Lawrence Co	15,000		BILL 163 136.53
Bridgman Phillip	Potsdam 2 407402	15,000	Town of Pierrepont	15,000		19.40
Bridgman Donna-Jean	Lot 30	15,000	Highway	15,000		60.83
PO Box 68	Vac Land		Chargebacks	15,000		10.05
Hannawa Falls, NY 13647	200x293x198x246 FRNT 200.00 DPTH ACRES 1.20 EAST-0334730 NRTH-1675137 DEED BOOK 1041 PG-00819 FULL MARKET VALUE	16,667	FD032 Pierrepont Fire Prot	15,000	TO M	14.67
TOTAL TAX ---						241.48**
DATE #1						02/01/21
AMT DUE						241.48

STATE OF NEW YORK
 COUNTY - St Lawrence
 TOWN - Pierrepont
 SWIS - 407000

2 0 2 1 T O W N T A X R O L L
 T A X A B L E SECTION OF THE ROLL - 1
 OWNERS NAME SEQUENCE
 UNIFORM PERCENT OF VALUE IS 090.00

PAGE 47
 VALUATION DATE-JUL 01, 2019
 TAXABLE STATUS DATE-MAR 01, 2020

TAX MAP PARCEL NUMBER	PROPERTY LOCATION & CLASS	ASSESSMENT	EXEMPTION CODE	COUNTY	TOWN	TAXABLE VALUE	TAX AMOUNT
CURRENT OWNERS NAME	SCHOOL DISTRICT	LAND	TAX DESCRIPTION				
CURRENT OWNERS ADDRESS	PARCEL SIZE/GRID COORD	TOTAL	SPECIAL DISTRICTS				
***** 90.003-1-8 *****							
90.003-1-8	Hadley Rd			ACCT 1-	50-10	BILL	164
Briggs Joseph C	323 Vacant rural		2021 St Lawrence Co				68.26
Briggs Rebecca J	Canton 1 402201	7,500	Town of Pierrepont				9.70
251 Howardville Rd	ACRES 31.80	7,500	Highway				30.41
Canton, NY 13617	EAST-0314657 NRTH-1671281		Chargebacks				5.02
	DEED BOOK 2018 PG-8464		FD032 Pierrepont Fire Prot		TO M		7.34
	FULL MARKET VALUE	8,333					
TOTAL TAX ---							120.73**
							DATE #1 02/01/21
							AMT DUE 120.73
***** 90.003-1-4.1 *****							
90.003-1-4.1	25, 29 Hadley Rd			ACCT 1-	50- 9	BILL	165
Briggs Joseph R	210 1 Family Res		VET COM CT 41131				12,775
Briggs Alberta R	Canton 1 402201	9,300	VET DIS CT 41141				12,775
29 Hadley Rd	parcels combined 5/2009	51,100	2021 St Lawrence Co				116.28
Canton, NY 13617	FRNT 846.00 DPTH		Town of Pierrepont				16.52
	ACRES 4.20		Highway				51.80
	EAST-0312826 NRTH-1669103		Chargebacks				8.56
	DEED BOOK 1060 PG-760		FD032 Pierrepont Fire Prot		TO M		49.98
	FULL MARKET VALUE	56,778					
TOTAL TAX ---							243.14**
							DATE #1 02/01/21
							AMT DUE 243.14
***** 90.002-2-44 *****							
90.002-2-44	22 Beech Rd			ACCT 1-	5- 2	BILL	167
Britt David T	210 1 Family Res		VET COM CT 41131				17,500
Britt Carol H	Potsdam 2 407402	18,800	2021 St Lawrence Co				1,806.74
22 Beech Rd	Lot 39	216,000	Town of Pierrepont				256.75
Potsdam, NY 13676	128x323x128x318		Highway				804.94
	FRNT 128.00 DPTH 320.00		Chargebacks				132.98
	EAST-0333609 NRTH-1675041		FD032 Pierrepont Fire Prot		TO M		211.26
	DEED BOOK 2002 PG-11507						
	FULL MARKET VALUE	240,000					
TOTAL TAX ---							3,212.67**
							DATE #1 02/01/21
							AMT DUE 3,212.67
***** 90.002-1-8 *****							
90.002-1-8	Noyes Rd			ACCT 1-	5- 2	BILL	167
Bronson Daniel W	321 Abandoned ag		2021 St Lawrence Co				95.57
Bronson Patricia J	Potsdam 2 407402	10,500	Town of Pierrepont				13.58
356 Parmenter Rd	1154x1452x1385x984	10,500	Highway				42.58
Potsdam, NY 13676	FRNT 1154.00 DPTH 1218.00		Chargebacks				7.03
	ACRES 34.10		School Relevy				102.32
	EAST-0325706 NRTH-1678711		FD032 Pierrepont Fire Prot		TO M		10.27
	DEED BOOK 2013 PG-19635						
	FULL MARKET VALUE	11,667					
TOTAL TAX ---							271.35**
							DATE #1 02/01/21
							AMT DUE 271.35

STATE OF NEW YORK
 COUNTY - St Lawrence
 TOWN - Pierrepont
 SWIS - 407000

2 0 2 1 T O W N T A X R O L L
 T A X A B L E SECTION OF THE ROLL - 1
 OWNERS NAME SEQUENCE
 UNIFORM PERCENT OF VALUE IS 090.00

PAGE 48
 VALUATION DATE-JUL 01, 2019
 TAXABLE STATUS DATE-MAR 01, 2020

TAX MAP PARCEL NUMBER	PROPERTY LOCATION & CLASS	ASSESSMENT	EXEMPTION CODE	COUNTY	TOWN	TAXABLE VALUE	TAX AMOUNT
CURRENT OWNERS NAME	SCHOOL DISTRICT	LAND	TAX DESCRIPTION				
CURRENT OWNERS ADDRESS	PARCEL SIZE/GRID COORD	TOTAL	SPECIAL DISTRICTS				
***** 91.001-5-1.1 *****							
2047 River Rd				ACCT 1-	5- 3.1	BILL	168
91.001-5-1.1	240 Rural res		2021 St Lawrence Co	85,000			773.67
Bronson Daniel W	Potsdam 2 407402	15,500	Town of Pierrepont	85,000			109.94
Bronson Patricia J	ACRES 25.60	85,000	Highway	85,000			344.68
356 Parmenter Rd	EAST-0336326 NRTH-1679869		Chargebacks	85,000			56.94
Potsdam, NY 13676	DEED BOOK 2010 PG-4110		School Relevy				828.30
	FULL MARKET VALUE	94,444	FD032 Pierrepont Fire Prot	85,000	TO M		83.14
			LT025 Hannawa Light	85,000	TO M		17.55
			TOTAL TAX ---				2,214.22**
				DATE #1			02/01/21
				AMT DUE			2,214.22
***** 90.027-2-2 *****							
1 Cameron Dr				ACCT 1-	4- 3	BILL	169
90.027-2-2	210 1 Family Res		2021 St Lawrence Co	150,000			1,365.29
Brooks Alan R	Potsdam 2 407402	8,000	Town of Pierrepont	150,000			194.02
Brooks Evelyn	Jacobs survey 6/2013	150,000	Highway	150,000			608.26
PO Box 122	0.45A		Chargebacks	150,000			100.49
Hannawa Falls, NY 13647-0122	150x122x155x136		FD032 Pierrepont Fire Prot	150,000	TO M		146.71
	FRNT 150.00 DPTH 131.00		LT025 Hannawa Light	150,000	TO M		30.97
	BANK8888830						
	EAST-0332243 NRTH-1678651						
	DEED BOOK 2013 PG-10307						
	FULL MARKET VALUE	166,667					
			TOTAL TAX ---				2,445.74**
				DATE #1			02/01/21
				AMT DUE			2,445.74
***** 119.004-2-10 *****							
828 Orebed Rd				ACCT 1-	18-15	BILL	170
119.004-2-10	113 Cattle farm		2021 St Lawrence Co	58,000			527.91
Brothers Rudolph J Jr.	Colton 1 402801	31,900	Town of Pierrepont	58,000			75.02
PO Box 353	48 Ar Agri	58,000	Highway	58,000			235.20
South Colton, NY 13687053	ACRES 48.60		Chargebacks	58,000			38.86
	EAST-0334753 NRTH-1633694		FD032 Pierrepont Fire Prot	58,000	TO M		56.73
	DEED BOOK 2017 PG-5514						
	FULL MARKET VALUE	64,444					
			TOTAL TAX ---				933.72**
				DATE #1			02/01/21
				AMT DUE			933.72
***** 133.002-2-27.1 *****							
4553 CR 24				ACCT 1-	27- 3.1	BILL	171
133.002-2-27.1	210 1 Family Res		2021 St Lawrence Co	60,000			546.12
Brown Danielle L	Edwards-Knox Cn 403401	12,000	Town of Pierrepont	60,000			77.61
4553 County Route 24	Res	60,000	Highway	60,000			243.31
Hermon, NY 13652	FRNT 340.00 DPTH		Chargebacks	60,000			40.20
	ACRES 12.70 BANK8888220		FD032 Pierrepont Fire Prot	60,000	TO M		58.68
	EAST-0303833 NRTH-1629362						
	DEED BOOK 2018 PG-11485						
	FULL MARKET VALUE	66,667					
			TOTAL TAX ---				965.92**
				DATE #1			02/01/21
				AMT DUE			965.92

STATE OF NEW YORK
 COUNTY - St Lawrence
 TOWN - Pierrepont
 SWIS - 407000

2 0 2 1 T O W N T A X R O L L
 T A X A B L E SECTION OF THE ROLL - 1
 OWNERS NAME SEQUENCE
 UNIFORM PERCENT OF VALUE IS 090.00

PAGE 49
 VALUATION DATE-JUL 01, 2019
 TAXABLE STATUS DATE-MAR 01, 2020

TAX MAP PARCEL NUMBER	PROPERTY LOCATION & CLASS	ASSESSMENT	EXEMPTION CODE	COUNTY	TOWN	TAX AMOUNT
CURRENT OWNERS NAME	SCHOOL DISTRICT	LAND	TAX DESCRIPTION	TAXABLE VALUE		
CURRENT OWNERS ADDRESS	PARCEL SIZE/GRID COORD	TOTAL	SPECIAL DISTRICTS			
***** 90.004-1-77 *****						
5175 SH 56				ACCT 1-	28-12.2	BILL 172
90.004-1-77	210 1 Family Res		RPTL466_f 41690	2,625	2,625	
Brown Earl	Colton 1 402801	8,100	VET COM CT 41131	13,000	13,000	
Brown Barbara	350x198x100x335	52,000	2021 St Lawrence Co	36,375		331.08
5175 State Highway 56	FRNT 320.00 DPTH 174.00		Town of Pierrepont	36,375		47.05
Colton, NY 13625	EAST-0336206 NRTH-1666394		Highway	36,375		147.50
	DEED BOOK 920 PG-01143		Chargebacks	36,375		24.37
	FULL MARKET VALUE	57,778	FD032 Pierrepont Fire Prot	52,000	TO M	50.86
			LT025 Hannawa Light	52,000	TO M	10.74
			TOTAL TAX ---			611.60**
				DATE #1		02/01/21
				AMT DUE		611.60
***** 90.027-2-4 *****						
11 Cameron Dr				ACCT 1-	11- 2	BILL 173
90.027-2-4	210 1 Family Res - WTRFNT		2021 St Lawrence Co	160,000		1,456.31
Brown Geoffrey	Potsdam 2 407402	59,200	Town of Pierrepont	160,000		206.95
Brown Maryon	Res W/2 Stall Att Gar	160,000	Highway	160,000		648.81
PO Box 126	16x21x147x260x143 Lot 30		Chargebacks	160,000		107.19
Hannawa Falls, NY 13647-0126	FRNT 260.00 DPTH 80.00		FD032 Pierrepont Fire Prot	160,000	TO M	156.49
	EAST-0332506 NRTH-1678638		LT025 Hannawa Light	160,000	TO M	33.04
	DEED BOOK 2015 PG-11700					
	FULL MARKET VALUE	177,778				
			TOTAL TAX ---			2,608.79**
				DATE #1		02/01/21
				AMT DUE		2,608.79
***** 90.002-1-26 *****						
11 Riggs Dr						BILL 174
90.002-1-26	210 1 Family Res		2021 St Lawrence Co	115,000		1,046.73
Brown John W II (LU)	Potsdam 2 407402	12,100	Town of Pierrepont	115,000		148.75
Brown Sharon A (LU)	Ranch House	115,000	Highway	115,000		466.34
PO Box 343	FRNT 31.00 DPTH		Chargebacks	115,000		77.04
Hannawa Falls, NY 13647	ACRES 4.70		FD032 Pierrepont Fire Prot	115,000	TO M	112.48
	EAST-0331157 NRTH-1678258		LT025 Hannawa Light	115,000	TO M	23.75
PRIOR OWNER ON 3/01/2020	DEED BOOK 2020 PG-11193					
Brown John W II	FULL MARKET VALUE	127,778				
			TOTAL TAX ---			1,875.09**
				DATE #1		02/01/21
				AMT DUE		1,875.09

STATE OF NEW YORK
 COUNTY - St Lawrence
 TOWN - Pierrepont
 SWIS - 407000

2 0 2 1 T O W N T A X R O L L
 T A X A B L E SECTION OF THE ROLL - 1
 OWNERS NAME SEQUENCE
 UNIFORM PERCENT OF VALUE IS 090.00

PAGE 50
 VALUATION DATE-JUL 01, 2019
 TAXABLE STATUS DATE-MAR 01, 2020

TAX MAP PARCEL NUMBER	PROPERTY LOCATION & CLASS	ASSESSMENT	EXEMPTION CODE-----	COUNTY-----	TOWN-----	TAX AMOUNT
CURRENT OWNERS NAME	SCHOOL DISTRICT	LAND	TAX DESCRIPTION	TAXABLE VALUE		
CURRENT OWNERS ADDRESS	PARCEL SIZE/GRID COORD	TOTAL	SPECIAL DISTRICTS			
***** 90.028-4-3 *****						
2019 River Rd	210 1 Family Res		2021 St Lawrence Co	168,000		BILL 175
90.028-4-3	Potsdam 2 407402	8,400	Town of Pierrepont	168,000		1,529.13
Brown Joshua T	Res & Gar 570 Sq Ft	168,000	Highway	168,000		217.30
Brown Kristin W	FRNT 130.00 DPTH 250.00		Chargebacks	168,000		681.26
2019 River Rd	ACRES 0.75 BANK8888869		FD032 Pierrepont Fire Prot	168,000	TO M	112.55
Potsdam, NY 13676	EAST-0335625 NRTH-1679888		LT025 Hannawa Light	168,000	TO M	164.31
	DEED BOOK 2019 PG-11462					34.69
	FULL MARKET VALUE	186,667				
TOTAL TAX ---						2,739.24**
DATE #1						02/01/21
AMT DUE						2,739.24
***** 76.083-1-16 *****						
5816 SH 56	210 1 Family Res - WTRFNT		2021 St Lawrence Co	168,500	ACCT 1- 48- 4	BILL 176
76.083-1-16	Potsdam 2 407402	55,400	Town of Pierrepont	168,500		1,533.68
Brown Paul	163x74x64x170x168	168,500	Highway	168,500		217.94
1651 Beach Rd #409	FRNT 163.00 DPTH 130.00		Chargebacks	168,500		683.28
Englewood, FL 34223	ACRES 0.49		FD032 Pierrepont Fire Prot	168,500	TO M	112.88
	EAST-0332854 NRTH-1680764		LT025 Hannawa Light	168,500	TO M	164.80
	DEED BOOK 2019 PG-1512					34.79
	FULL MARKET VALUE	187,222				
TOTAL TAX ---						2,747.37**
DATE #1						02/01/21
AMT DUE						2,747.37
***** 76.083-1-15 *****						
5817 SH 56	411 Apartment		2021 St Lawrence Co	81,000	ACCT 1- 44- 8	BILL 177
76.083-1-15	Potsdam 2 407402	6,400	Town of Pierrepont	81,000		737.26
Brown Paul L	130xvar 1Ar 3 Fam Res	81,000	Highway	81,000		104.77
1651 Beach Rd #409	FRNT 130.00 DPTH 180.00		Chargebacks	81,000		328.46
Englewood, FL 34223	EAST-0332731 NRTH-1680955		FD032 Pierrepont Fire Prot	81,000	TO M	54.26
	DEED BOOK 2010 PG-15325		LT025 Hannawa Light	81,000	TO M	79.22
	FULL MARKET VALUE	90,000				16.73
TOTAL TAX ---						1,320.70**
DATE #1						02/01/21
AMT DUE						1,320.70
***** 76.083-1-22 *****						
5771 SH 56	210 1 Family Res		2021 St Lawrence Co	86,920	ACCT 1- 48- 5	BILL 178
76.083-1-22	Potsdam 2 407402	10,400	Town of Pierrepont	86,920		791.14
Brown Richard	Gift Shop	86,920	Highway	86,920		112.43
Brown Janet L	200x330 1.5 Ar 1 Fam Res		Chargebacks	86,920		352.47
PO Box 352	FRNT 200.00 DPTH 330.00		FD032 Pierrepont Fire Prot	86,920	TO M	58.23
Hannawa Falls, NY 13647	ACRES 1.50		LT025 Hannawa Light	86,920	TO M	85.01
	EAST-0331941 NRTH-1680063					17.95
	DEED BOOK 1101 PG-32					
	FULL MARKET VALUE	96,578				
TOTAL TAX ---						1,417.23**
DATE #1						02/01/21
AMT DUE						1,417.23

STATE OF NEW YORK
 COUNTY - St Lawrence
 TOWN - Pierrepont
 SWIS - 407000

2 0 2 1 T O W N T A X R O L L
 T A X A B L E SECTION OF THE ROLL - 1
 OWNERS NAME SEQUENCE
 UNIFORM PERCENT OF VALUE IS 090.00

PAGE 51
 VALUATION DATE-JUL 01, 2019
 TAXABLE STATUS DATE-MAR 01, 2020

TAX MAP PARCEL NUMBER	PROPERTY LOCATION & CLASS	ASSESSMENT	EXEMPTION CODE-----	COUNTY-----	TOWN-----	TAXABLE VALUE	TAX AMOUNT
CURRENT OWNERS NAME	SCHOOL DISTRICT	LAND	TAX DESCRIPTION				
CURRENT OWNERS ADDRESS	PARCEL SIZE/GRID COORD	TOTAL	SPECIAL DISTRICTS				
***** 76.004-4-4 *****							
629 Parmenter Rd	210 1 Family Res		VET COM CT 41131			17,500	17,500
76.004-4-4	Potsdam 2 407402	5,700	2021 St Lawrence Co			86,500	787.32
Brown Ronald V (LU)	Residence	104,000	Town of Pierrepont			86,500	111.88
Brown Diane M (LU)	FRNT 100.00 DPTH 275.00		Highway			86,500	350.77
629 Parmenter Rd	ACRES 0.63		Chargebacks			86,500	57.95
Potsdam, NY 13676	EAST-0331136 NRTH-1681926		FD032 Pierrepont Fire Prot		TO M	104,000	101.72
	DEED BOOK 2019 PG-12815		LT025 Hannawa Light		TO M	104,000	21.47
	FULL MARKET VALUE	115,556					
			TOTAL TAX ---				1,431.11**
				DATE #1			02/01/21
				AMT DUE			1,431.11
***** 118.004-3-5.1 *****							
31 Plains Rd	270 Mfg housing		2021 St Lawrence Co			65,000	591.63
118.004-3-5.1	Edwards-Knox Cn 403401	8,200	Town of Pierrepont			65,000	84.07
Brown Vernon K Jr	New Doublewide W/2 Car	65,000	Highway			65,000	263.58
Brown Jane L	Garage		Chargebacks			65,000	43.55
31 Plains Rd	FRNT 670.00 DPTH		FD032 Pierrepont Fire Prot		TO M	65,000	63.57
Canton, NY 13617	ACRES 2.40						
	EAST-0309029 NRTH-1637996						
	DEED BOOK 1999 PG-15912						
	FULL MARKET VALUE	72,222					
			TOTAL TAX ---				1,046.40**
				DATE #1			02/01/21
				AMT DUE			1,046.40
***** 90.004-1-21 *****							
5313 SH 56	464 Office bldg.		2021 St Lawrence Co			106,000	964.81
90.004-1-21	Colton 1 402801	9,400	Town of Pierrepont			106,000	137.10
Brown's Bridge Enterprises, Inc	Comm-1 Story Structure	106,000	Highway			106,000	429.84
5313 State Highway 56	2 Bays To Existing Barns-		Chargebacks			106,000	71.01
Colton, NY 13625	Pole Barn		FD032 Pierrepont Fire Prot		TO M	106,000	103.67
	FRNT 824.00 DPTH		LT025 Hannawa Light		TO M	106,000	21.89
	ACRES 4.30						
	EAST-0334599 NRTH-1669077						
	DEED BOOK 2015 PG-5326						
	FULL MARKET VALUE	117,778					
			TOTAL TAX ---				1,728.32**
				DATE #1			02/01/21
				AMT DUE			1,728.32

STATE OF NEW YORK
 COUNTY - St Lawrence
 TOWN - Pierrepont
 SWIS - 407000

2 0 2 1 T O W N T A X R O L L
 T A X A B L E SECTION OF THE ROLL - 1
 OWNERS NAME SEQUENCE
 UNIFORM PERCENT OF VALUE IS 090.00

PAGE 52
 VALUATION DATE-JUL 01, 2019
 TAXABLE STATUS DATE-MAR 01, 2020

TAX MAP PARCEL NUMBER	PROPERTY LOCATION & CLASS	ASSESSMENT	EXEMPTION CODE-----	COUNTY-----	TOWN-----	
CURRENT OWNERS NAME	SCHOOL DISTRICT	LAND	TAX DESCRIPTION	TAXABLE VALUE		TAX AMOUNT
CURRENT OWNERS ADDRESS	PARCEL SIZE/GRID COORD	TOTAL	SPECIAL DISTRICTS			
***** 90.004-2-40.111 *****						
6620 CR 24				ACCT 1- 31- 9.33	BILL	182
90.004-2-40.111	330 Vacant comm		2021 St Lawrence Co	24,000		218.45
Brown's Bridge Enterprises, Inc	Colton 1 402801	24,000	Town of Pierrepont	24,000		31.04
5313 State Highway 56	130x195x175x175	24,000	Highway	24,000		97.32
Colton, NY 13625	FRNT 130.00 DPTH 185.00		Chargebacks	24,000		16.08
	EAST-0334590 NRTH-1669541		FD032 Pierrepont Fire Prot	24,000 TO M		23.47
	DEED BOOK 2015 PG-5326		LT025 Hannawa Light	24,000 TO M		4.96
	FULL MARKET VALUE	26,667				
			TOTAL TAX ---			391.32**
				DATE #1		02/01/21
				AMT DUE		391.32
***** 90.004-2-40.112 *****						
CR 24				ACCT 1- 31-9.7	BILL	183
90.004-2-40.112	449 Other Storag		2021 St Lawrence Co	55,000		500.61
Brown's Bridge Enterprises, Inc	Colton 1 402801	8,300	Town of Pierrepont	55,000		71.14
5313 State Highway 56	easement 2009/7499	55,000	Highway	55,000		223.03
Colton, NY 13625	250x273x50x45x301x195		Chargebacks	55,000		36.85
	FRNT 250.00 DPTH		FD032 Pierrepont Fire Prot	55,000 TO M		53.79
	ACRES 1.58		LT025 Hannawa Light	55,000 TO M		11.36
	EAST-0334730 NRTH-1669684					
	DEED BOOK 2015 PG-5326					
	FULL MARKET VALUE	61,111				
			TOTAL TAX ---			896.78**
				DATE #1		02/01/21
				AMT DUE		896.78
***** 76.004-4-29 *****						
5996 SH 56				ACCT 1- 42- 6	BILL	184
76.004-4-29	210 1 Family Res		2021 St Lawrence Co	70,700		643.51
Bruce Lauren E	Potsdam 2 407402	10,600	Town of Pierrepont	70,700		91.45
5996 State Highway 56	Plot revised 4/2018	70,700	Highway	70,700		286.69
Potsdam, NY 13676	FRNT 100.00 DPTH 477.00		Chargebacks	70,700		47.36
	BANK8888220		FD032 Pierrepont Fire Prot	70,700 TO M		69.15
	EAST-0336019 NRTH-1683943		LT025 Hannawa Light	70,700 TO M		14.60
	DEED BOOK 2012 PG-13631					
	FULL MARKET VALUE	78,556				
			TOTAL TAX ---			1,152.76**
				DATE #1		02/01/21
				AMT DUE		1,152.76
***** 104.002-1-37.1 *****						
6089 CR 24				ACCT 1- 10-10	BILL	185
104.002-1-37.1	240 Rural res		2021 St Lawrence Co	43,000		391.38
Brunet Cheryl	Canton 1 402201	15,700	Town of Pierrepont	43,000		55.62
6089 County Route 24	Res W/addition 12X24	43,000	Highway	43,000		174.37
Colton, NY 13625	ACRES 18.20		Chargebacks	43,000		28.81
	EAST-0325241 NRTH-1659790		School Relevy			457.40
	DEED BOOK 2006 PG-19206		FD032 Pierrepont Fire Prot	43,000 TO M		42.06
	FULL MARKET VALUE	47,778				
			TOTAL TAX ---			1,149.64**
				DATE #1		02/01/21
				AMT DUE		1,149.64



STATE OF NEW YORK
 COUNTY - St Lawrence
 TOWN - Pierrepont
 SWIS - 407000

2 0 2 1 T O W N T A X R O L L
 T A X A B L E SECTION OF THE ROLL - 1
 OWNERS NAME SEQUENCE
 UNIFORM PERCENT OF VALUE IS 090.00

PAGE 53
 VALUATION DATE-JUL 01, 2019
 TAXABLE STATUS DATE-MAR 01, 2020

TAX MAP PARCEL NUMBER	PROPERTY LOCATION & CLASS	ASSESSMENT	EXEMPTION CODE	COUNTY	TOWN	TAXABLE VALUE	TAX AMOUNT
CURRENT OWNERS NAME	SCHOOL DISTRICT	LAND	TAX DESCRIPTION				
CURRENT OWNERS ADDRESS	PARCEL SIZE/GRID COORD	TOTAL	SPECIAL DISTRICTS				
***** 90.043-1-25 *****							
5537 SH 56				ACCT 1-	47-10	BILL	186
90.043-1-25	210 1 Family Res		2021 St Lawrence Co	84,000			764.56
Buckley Randi J	Colton 1 402801	6,900	Town of Pierrepont	84,000			108.65
5377 State Highway 56	FRNT 120.00 DPTH 250.00	84,000	Highway	84,000			340.63
Potsdam, NY 13676	BANK8888830		Chargebacks	84,000			56.27
	EAST-0331787 NRTH-1674122		FD032 Pierrepont Fire Prot	84,000	TO M		82.16
	DEED BOOK 2015 PG-12927		LT025 Hannawa Light	84,000	TO M		17.34
	FULL MARKET VALUE	93,333					
TOTAL TAX ---							1,369.61**
DATE #1							02/01/21
AMT DUE							1,369.61
***** 118.004-3-17 *****							
4774 CR 24				ACCT 1-	27- 5.1	BILL	187
118.004-3-17	240 Rural res		2021 St Lawrence Co	68,000			618.93
Buda James C	Edwards-Knox Cn 403401	47,700	Town of Pierrepont	68,000			87.95
4774 County Route 24	ACRES 157.40	68,000	Highway	68,000			275.75
Hermon, NY 13652	EAST-0308891 NRTH-1633115		Chargebacks	68,000			45.56
	DEED BOOK 2000 PG-20299		FD032 Pierrepont Fire Prot	68,000	TO M		66.51
	FULL MARKET VALUE	75,556					
TOTAL TAX ---							1,094.70**
DATE #1							02/01/21
AMT DUE							1,094.70
***** 118.004-3-18 *****							
4752 CR 24				ACCT 1-	21- 8	BILL	188
118.004-3-18	314 Rural vac<10		2021 St Lawrence Co	1,700			15.47
Buda James C	Edwards-Knox Cn 403401	1,700	Town of Pierrepont	1,700			2.20
4774 County Route 24	Also 1999/22614	1,700	Highway	1,700			6.89
Hermon, NY 13652	115x150x160x150		Chargebacks	1,700			1.14
	FRNT 115.00 DPTH 150.00		FD032 Pierrepont Fire Prot	1,700	TO M		1.66
	EAST-0307376 NRTH-1632735						
	DEED BOOK 2000 PG-20299						
	FULL MARKET VALUE	1,889					
TOTAL TAX ---							27.36**
DATE #1							02/01/21
AMT DUE							27.36
***** 118.004-3-19 *****							
CR 24				ACCT 1-	27- 5.2	BILL	189
118.004-3-19	314 Rural vac<10		2021 St Lawrence Co	3,500			31.86
Buda James C	Edwards-Knox Cn 403401	3,500	Town of Pierrepont	3,500			4.53
4774 County Route 24	FRNT 133.00 DPTH 125.00	3,500	Highway	3,500			14.19
Hermon, NY 13652	EAST-0307480 NRTH-1632839		Chargebacks	3,500			2.34
	DEED BOOK 2000 PG-20299		FD032 Pierrepont Fire Prot	3,500	TO M		3.42
	FULL MARKET VALUE	3,889					
TOTAL TAX ---							56.34**
DATE #1							02/01/21
AMT DUE							56.34

STATE OF NEW YORK
 COUNTY - St Lawrence
 TOWN - Pierrepont
 SWIS - 407000

2 0 2 1 T O W N T A X R O L L
 T A X A B L E SECTION OF THE ROLL - 1
 OWNERS NAME SEQUENCE
 UNIFORM PERCENT OF VALUE IS 090.00

PAGE 54
 VALUATION DATE-JUL 01, 2019
 TAXABLE STATUS DATE-MAR 01, 2020

TAX MAP PARCEL NUMBER	PROPERTY LOCATION & CLASS	ASSESSMENT	EXEMPTION CODE-----	COUNTY-----	TOWN-----	
CURRENT OWNERS NAME	SCHOOL DISTRICT	LAND	TAX DESCRIPTION	TAXABLE VALUE		TAX AMOUNT
CURRENT OWNERS ADDRESS	PARCEL SIZE/GRID COORD	TOTAL	SPECIAL DISTRICTS			

118.004-3-22.2	4755 CR 24			118.004-3-22.2		*****
Buda James C	425 Bar		2021 St Lawrence Co	30,000		BILL 190
4774 County Route 24	Edwards-Knox Cn 403401	10,800	Town of Pierrepont	30,000		273.06
Hermon, NY 13652	Business	30,000	Highway	30,000		38.80
	325x590x325x590		Chargebacks	30,000		121.65
	ACRES 3.50		FD032 Pierrepont Fire Prot	30,000	TO M	20.10
	EAST-0307162 NRTH-1633122					29.34
	DEED BOOK 2005 PG-5894					
	FULL MARKET VALUE	33,333				
			TOTAL TAX ---			482.95**
				DATE #1		02/01/21
				AMT DUE		482.95

90.051-2-1	7 Butternut Ridge Rd			90.051-2-1		*****
Burcume Jeffrey	210 1 Family Res		2021 St Lawrence Co	120,000	ACCT 1- 11-12.2	BILL 191
Burcume Melissa	Colton 1 402801	9,400	Town of Pierrepont	120,000		1,092.24
7 Butternut Ridge Rd	House & Lot	120,000	Highway	120,000		155.21
Potsdam, NY 13676	163x275x146x268		Chargebacks	120,000		486.61
	FRNT 163.00 DPTH 271.00		FD032 Pierrepont Fire Prot	120,000	TO M	80.39
	BANK8888288		LT025 Hannawa Light	120,000	TO M	117.37
	EAST-0331761 NRTH-1672643					24.78
	DEED BOOK 2003 PG-10161					
	FULL MARKET VALUE	133,333				
			TOTAL TAX ---			1,956.60**
				DATE #1		02/01/21
				AMT DUE		1,956.60

90.043-1-29	5551 SH 56			90.043-1-29		*****
Burcume Thomas	210 1 Family Res		2021 St Lawrence Co	128,000	ACCT 1- 3-14	BILL 192
Burcume Barbara	Colton 1 402801	6,100	Town of Pierrepont	128,000		1,165.05
5551 State Highway 56	Raised Ranch 24X40	128,000	Highway	128,000		165.56
Potsdam, NY 13676	120x220x80x225		Chargebacks	128,000		519.05
	FRNT 120.00 DPTH 222.00		FD032 Pierrepont Fire Prot	128,000	TO M	85.75
	EAST-0331822 NRTH-1674474		LT025 Hannawa Light	128,000	TO M	125.19
	DEED BOOK 943 PG-00196					26.43
	FULL MARKET VALUE	142,222				
			TOTAL TAX ---			2,087.03**
				DATE #1		02/01/21
				AMT DUE		2,087.03

STATE OF NEW YORK
 COUNTY - St Lawrence
 TOWN - Pierrepont
 SWIS - 407000

2 0 2 1 T O W N T A X R O L L
 T A X A B L E SECTION OF THE ROLL - 1
 OWNERS NAME SEQUENCE
 UNIFORM PERCENT OF VALUE IS 090.00

PAGE 55
 VALUATION DATE-JUL 01, 2019
 TAXABLE STATUS DATE-MAR 01, 2020

TAX MAP PARCEL NUMBER	PROPERTY LOCATION & CLASS	ASSESSMENT	EXEMPTION CODE	COUNTY	TOWN	TAX AMOUNT
CURRENT OWNERS NAME	SCHOOL DISTRICT	LAND	TAX DESCRIPTION	TAXABLE VALUE		
CURRENT OWNERS ADDRESS	PARCEL SIZE/GRID COORD	TOTAL	SPECIAL DISTRICTS			
***** 90.051-1-6 *****						
5514 SH 56				ACCT 1-	69-12	BILL 193
90.051-1-6	210 1 Family Res		2021 St Lawrence Co	77,300		703.58
Burcume Thomas J Jr	Colton 1 402801	13,900	Town of Pierrepont	77,300		99.98
Burcume Jessie E	120x250x150x249	77,300	Highway	77,300		313.46
5514 State Highway 56	FRNT 125.00 DPTH 243.00		Chargebacks	77,300		51.79
Potsdam, NY 13676	ACRES 0.79 BANK8888830		FD032 Pierrepont Fire Prot	77,300	TO M	75.60
	EAST-0332045 NRTH-1673477		LT025 Hannawa Light	77,300	TO M	15.96
	DEED BOOK 2006 PG-2676					
	FULL MARKET VALUE	85,889				
			TOTAL TAX ---			1,260.37**
				DATE #1		02/01/21
				AMT DUE		1,260.37
***** 104.003-1-10 *****						
5641,5689 CR 24				ACCT 1-	10- 2	BILL 194
104.003-1-10	271 Mfg housings		2021 St Lawrence Co	48,000		436.89
Burdick (Deceased) Warren	Canton 1 402201	35,500	Town of Pierrepont	48,000		62.09
Attn: Johnson & Putnam	Old Trailer Attached To	48,000	Highway	48,000		194.64
5641 County Route 24	Existing Trailer		Chargebacks	48,000		32.16
Canton, NY 13617	ACRES 65.50		School Relevy			1,243.52
	EAST-0319187 NRTH-1650941		FD032 Pierrepont Fire Prot	48,000	TO M	46.95
	DEED BOOK 2005 PG-15793					
	FULL MARKET VALUE	53,333				
			TOTAL TAX ---			2,016.25**
				DATE #1		02/01/21
				AMT DUE		2,016.25
***** 103.004-2-39 *****						
Off CR 27				ACCT 1-	42-3.1	BILL 195
103.004-2-39	314 Rural vac<10		2021 St Lawrence Co	2,600		23.67
Burdick Theresa	Edwards-Knox Cn 403401	2,600	Town of Pierrepont	2,600		3.36
Burdick Patricia	Russell Part Opf Lot	2,600	Highway	2,600		10.54
2301 State Highway 68	Off Road		Chargebacks	2,600		1.74
Canton, NY 13617-3403	350x195x325x340		FD032 Pierrepont Fire Prot	2,600	TO M	2.54
	FRNT 350.00 DPTH					
	ACRES 2.00					
	EAST-0301859 NRTH-1650875					
	DEED BOOK 2012 PG-10117					
	FULL MARKET VALUE	2,889				
			TOTAL TAX ---			41.85**
				DATE #1		02/01/21
				AMT DUE		41.85

STATE OF NEW YORK
COUNTY - St Lawrence
TOWN - Pierrepont
SWIS - 407000

2 0 2 1 T O W N T A X R O L L
T A X A B L E SECTION OF THE ROLL - 1
OWNERS NAME SEQUENCE
UNIFORM PERCENT OF VALUE IS 090.00

PAGE 56
VALUATION DATE-JUL 01, 2019
TAXABLE STATUS DATE-MAR 01, 2020

TAX MAP PARCEL NUMBER	PROPERTY LOCATION & CLASS	ASSESSMENT	EXEMPTION CODE	COUNTY	TOWN	TAX AMOUNT
CURRENT OWNERS NAME	SCHOOL DISTRICT	LAND	TAX DESCRIPTION	TAXABLE VALUE		
CURRENT OWNERS ADDRESS	PARCEL SIZE/GRID COORD	TOTAL	SPECIAL DISTRICTS			
***** 76.004-4-33.2 *****						
5978 SH 56				ACCT 1-	2-11.12	BILL 196
76.004-4-33.2	210 1 Family Res		2021 St Lawrence Co	95,000		864.69
Burgoyne Donald G	Potsdam 2 407402	7,400	Town of Pierrepont	95,000		122.88
Burgoyne Jessica L	Residence	95,000	Highway	95,000		385.23
19 Sober St	FRNT 100.00 DPTH 477.00		Chargebacks	95,000		63.64
Norfolk, NY 13667	ACRES 1.10 BANK8888289		FD032 Pierrepont Fire Prot	95,000	TO M	92.92
	EAST-0336055 NRTH-1683488		LT025 Hannawa Light	95,000	TO M	19.62
	DEED BOOK 2013 PG-13518					
	FULL MARKET VALUE	105,556				
TOTAL TAX ---						1,548.98**
						DATE #1 02/01/21
						AMT DUE 1,548.98
***** 120.001-4-13 *****						
	Green Rd			ACCT 1-	9- 2	BILL 197
120.001-4-13	910 Priv forest		2021 St Lawrence Co	26,100		237.56
Burke Randy L	Colton 1 402801	26,100	Town of Pierrepont	26,100		33.76
Johnson Kyle	Also 2002/10038	26,100	Highway	26,100		105.84
Attn: Randy L Burke	61 Ar Forest		Chargebacks	26,100		17.49
464 River Rd	ACRES 61.30		FD032 Pierrepont Fire Prot	26,100	TO M	25.53
Potsdam, NY 13676	EAST-0336465 NRTH-1647168					
	DEED BOOK 2001 PG-18585					
	FULL MARKET VALUE	29,000				
TOTAL TAX ---						420.18**
						DATE #1 02/01/21
						AMT DUE 420.18
***** 90.028-3-33 *****						
99 Postwood Rd				ACCT 1-	75-14	BILL 198
90.028-3-33	270 Mfg housing		2021 St Lawrence Co	51,900		472.39
Burkett David W (LU)	Potsdam 2 407402	12,400	Town of Pierrepont	51,900		67.13
Burkett Jacqueline M (LU)	Waterfront	51,900	Highway	51,900		210.46
219 Heath Rd	Trlr & Addition Garage		Chargebacks	51,900		34.77
Potsdam, NY 13676	50x100x50x112 .25 Ar		FD032 Pierrepont Fire Prot	51,900	TO M	50.76
	FRNT 50.00 DPTH 106.00		LT025 Hannawa Light	51,900	TO M	10.72
	EAST-0334480 NRTH-1678181					
	DEED BOOK 2015 PG-12513					
	FULL MARKET VALUE	57,667				
TOTAL TAX ---						846.23**
						DATE #1 02/01/21
						AMT DUE 846.23

STATE OF NEW YORK
 COUNTY - St Lawrence
 TOWN - Pierrepont
 SWIS - 407000

2 0 2 1 T O W N T A X R O L L
 T A X A B L E SECTION OF THE ROLL - 1
 OWNERS NAME SEQUENCE
 UNIFORM PERCENT OF VALUE IS 090.00

PAGE 57
 VALUATION DATE-JUL 01, 2019
 TAXABLE STATUS DATE-MAR 01, 2020

TAX MAP PARCEL NUMBER	PROPERTY LOCATION & CLASS	ASSESSMENT	EXEMPTION CODE-----	COUNTY-----	TOWN-----	
CURRENT OWNERS NAME	SCHOOL DISTRICT	LAND	TAX DESCRIPTION	TAXABLE VALUE		TAX AMOUNT
CURRENT OWNERS ADDRESS	PARCEL SIZE/GRID COORD	TOTAL	SPECIAL DISTRICTS			
***** 90.002-4-2.13 *****						
	35 Cloe Rd					BILL 199
90.002-4-2.13	270 Mfg housing		2021 St Lawrence Co	20,000		182.04
Burns Cynthia A	Colton 1 402801	8,600	Town of Pierrepont	20,000		25.87
35 Cloe Rd	ACRES 2.00	20,000	Highway	20,000		81.10
Potsdam, NY 13676	EAST-0324832 NRTH-1671682		Chargebacks	20,000		13.40
	DEED BOOK 2002 PG-3112		School Relevy			1.26
	FULL MARKET VALUE	22,222	FD032 Pierrepont Fire Prot	20,000	TO M	19.56
			TOTAL TAX ---			323.23**
				DATE #1		02/01/21
				AMT DUE		323.23
***** 119.004-1-1.2 *****						
	134,135 Glenmeal Rd			ACCT 1- 41-11		BILL 200
119.004-1-1.2	210 1 Family Res		2021 St Lawrence Co	65,000		591.63
Burns Frank R	Colton 1 402801	17,500	Town of Pierrepont	65,000		84.07
Burns Dale J	ACRES 6.90	65,000	Highway	65,000		263.58
135 Glenmeal Rd	EAST-0329791 NRTH-1638955		Chargebacks	65,000		43.55
Colton, NY 13625	DEED BOOK 1998 PG-5187		FD032 Pierrepont Fire Prot	65,000	TO M	63.57
	FULL MARKET VALUE	72,222				
			TOTAL TAX ---			1,046.40**
				DATE #1		02/01/21
				AMT DUE		1,046.40
***** 104.001-2-22.22 *****						
	600 Post Rd			ACCT 1- 52-13.22		BILL 201
104.001-2-22.22	260 Seasonal res		2021 St Lawrence Co	10,400		94.66
Burns Kermit P	Canton 1 402201	5,400	Town of Pierrepont	10,400		13.45
Brabaw Sandra L	L31 P287 1/85.	10,400	Highway	10,400		42.17
92 Pink School Rd	ACRES 13.60		Chargebacks	10,400		6.97
Canton, NY 13617	EAST-0321104 NRTH-1658859		FD032 Pierrepont Fire Prot	10,400	TO M	10.17
	DEED BOOK 2011 PG-17305					
	FULL MARKET VALUE	11,556				
			TOTAL TAX ---			167.42**
				DATE #1		02/01/21
				AMT DUE		167.42
***** 119.002-2-24 *****						
	200 Glenmeal Rd			ACCT 1- 35-13		BILL 202
119.002-2-24	240 Rural res		RPTL466_f 41695	2,625	0	
Burns Rex T. Sr. (LU)	Colton 1 402801	19,000	2021 St Lawrence Co	47,275		430.30
Landi Rebecca (LU)	Rural Res	49,900	Town of Pierrepont	49,900		64.54
200 Glenmeal Rd	ACRES 26.60		Highway	49,900		202.35
Colton, NY 13625	EAST-0330625 NRTH-1640331		Chargebacks	49,900		33.43
	DEED BOOK 2017 PG-133		FD032 Pierrepont Fire Prot	49,900	TO M	48.81
	FULL MARKET VALUE	55,444				
			TOTAL TAX ---			779.43**
				DATE #1		02/01/21
				AMT DUE		779.43

STATE OF NEW YORK
 COUNTY - St Lawrence
 TOWN - Pierrepont
 SWIS - 407000

2 0 2 1 T O W N T A X R O L L
 T A X A B L E SECTION OF THE ROLL - 1
 OWNERS NAME SEQUENCE
 UNIFORM PERCENT OF VALUE IS 090.00

PAGE 58
 VALUATION DATE-JUL 01, 2019
 TAXABLE STATUS DATE-MAR 01, 2020

TAX MAP PARCEL NUMBER	PROPERTY LOCATION & CLASS	ASSESSMENT	EXEMPTION CODE	COUNTY	TOWN	TAXABLE VALUE	TAX AMOUNT
CURRENT OWNERS NAME	SCHOOL DISTRICT	LAND	TAX DESCRIPTION				
CURRENT OWNERS ADDRESS	PARCEL SIZE/GRID COORD	TOTAL	SPECIAL DISTRICTS				
90.003-1-10.11	Noyes Rd 105 Vac farmland			90.003-1-10.11			
Burns Robert	Potsdam 2 407402	6,100	2021 St Lawrence Co			6,100	55.52
Burns Valerie	FRNT 1400.00 DPTH	6,100	Town of Pierrepont			6,100	7.89
103 Broad St	ACRES 15.30		Highway			6,100	24.74
Tupper Lake, NY 12986	EAST-0317973 NRTH-1670181		Chargebacks			6,100	4.09
	DEED BOOK 2007 PG-16451		FD032 Pierrepont Fire Prot		TO M	6,100	5.97
	FULL MARKET VALUE	6,778					
TOTAL TAX ---							98.21**
						DATE #1	02/01/21
						AMT DUE	98.21
90.002-1-14.1	5631 SH 56 210 1 Family Res			90.002-1-14.1			
Burns Robert J	Potsdam 2 407402	15,400	2021 St Lawrence Co			95,800	871.97
Baxter Chastity L	Burbett survey 8/01	95,800	Town of Pierrepont			95,800	123.91
5631 State Highway 56	1.34A		Highway			95,800	388.48
Potsdam, NY 13676	FRNT 155.00 DPTH 374.00		Chargebacks			95,800	64.18
	ACRES 1.30 BANK8888288		FD032 Pierrepont Fire Prot		TO M	95,800	93.70
	EAST-0331882 NRTH-1676507		LT025 Hannawa Light		TO M	95,800	19.78
	DEED BOOK 2015 PG-10821						
	FULL MARKET VALUE	106,444					
TOTAL TAX ---							1,562.02**
						DATE #1	02/01/21
						AMT DUE	1,562.02
119.002-2-22.3	565 Wilson Rd 210 1 Family Res			119.002-2-22.3			
Burns Russell D	Colton 1 402801	8,700	2021 St Lawrence Co			16,000	145.63
PO Box 154	FRNT 300.00 DPTH	16,000	Town of Pierrepont			16,000	20.70
Waterford, CT 06385-0154	ACRES 2.30		Highway			16,000	64.88
	EAST-0332922 NRTH-1642462		Chargebacks			16,000	10.72
	DEED BOOK 1998 PG-2884		FD032 Pierrepont Fire Prot		TO M	16,000	15.65
	FULL MARKET VALUE	17,778					
TOTAL TAX ---							257.58**
						DATE #1	02/01/21
						AMT DUE	257.58
76.084-2-1.11	5842 SH 56 210 1 Family Res			76.084-2-1.11			
Burrows Ann M	Potsdam 2 407402	41,000	2021 St Lawrence Co			139,500	1,269.72
PO Box 47	Also 1049/712 & 1057/68	139,500	Town of Pierrepont			139,500	180.43
Hannawa Falls, NY 13647	200x300x62x116x75x210'wf		Highway			139,500	565.69
	FRNT 210.00 DPTH		Chargebacks			139,500	93.46
	ACRES 0.89		FD032 Pierrepont Fire Prot		TO M	139,500	136.44
	EAST-0333436 NRTH-1681082		LT025 Hannawa Light		TO M	139,500	28.80
	DEED BOOK 2003 PG-15981						
	FULL MARKET VALUE	155,000					
TOTAL TAX ---							2,274.54**
						DATE #1	02/01/21
						AMT DUE	2,274.54

STATE OF NEW YORK
COUNTY - St Lawrence
TOWN - Pierrepont
SWIS - 407000

2 0 2 1 T O W N T A X R O L L
T A X A B L E SECTION OF THE ROLL - 1
OWNERS NAME SEQUENCE
UNIFORM PERCENT OF VALUE IS 090.00

PAGE 59
VALUATION DATE-JUL 01, 2019
TAXABLE STATUS DATE-MAR 01, 2020

TAX MAP PARCEL NUMBER	PROPERTY LOCATION & CLASS	ASSESSMENT	EXEMPTION CODE	COUNTY	TOWN	TAXABLE VALUE	TAX AMOUNT
CURRENT OWNERS NAME	SCHOOL DISTRICT	LAND	TAX DESCRIPTION				
CURRENT OWNERS ADDRESS	PARCEL SIZE/GRID COORD	TOTAL	SPECIAL DISTRICTS				
***** 90.004-1-30.3 *****							
90.004-1-30.3	CR 24					ACCT 1- 49-10.3	BILL 207
Burt Thomas	322 Rural vac>10		2021 St Lawrence Co			8,100	73.73
Burt Donna	Colton 1 402801	8,100	Town of Pierrepont			8,100	10.48
208 Cowan Rd	Also 1097/1025	8,100	Highway			8,100	32.85
Canton, NY 13617-3913	Primarily Forest		Chargebacks			8,100	5.43
	ACRES 19.10		FD032 Pierrepont Fire Prot		TO M	8,100	7.92
	EAST-0331800 NRTH-1666139						
	DEED BOOK 960 PG-01114						
	FULL MARKET VALUE	9,000					
			TOTAL TAX ---				130.41**
					DATE #1		02/01/21
					AMT DUE		130.41
***** 76.084-1-18 *****							
76.084-1-18	25 Church St					ACCT 1- 80-13	BILL 208
Busch Gary D	411 Apartment		2021 St Lawrence Co			120,000	1,092.24
Busch Kimberly A	Potsdam 2 407402	10,500	Town of Pierrepont			120,000	155.21
PO Box 57	deed 157x182x156x198	120,000	Highway			120,000	486.61
Hannawa Falls, NY 13647-0057	0.68S(D)		Chargebacks			120,000	80.39
	scaled 157x156x156x173		FD032 Pierrepont Fire Prot		TO M	120,000	117.37
	FRNT 157.00 DPTH		LT025 Hannawa Light		TO M	120,000	24.78
	ACRES 0.60						
	EAST-0334319 NRTH-1680993						
	DEED BOOK 2012 PG-10928						
	FULL MARKET VALUE	133,333					
			TOTAL TAX ---				1,956.60**
					DATE #1		02/01/21
					AMT DUE		1,956.60
***** 76.084-2-8 *****							
76.084-2-8	12 Church St					ACCT 1- 68-15	BILL 209
Busch Gary D	210 1 Family Res		2021 St Lawrence Co			79,000	719.05
PO Box 57	Potsdam 2 407402	3,700	Town of Pierrepont			79,000	102.18
Hannawa Falls, NY 13647	18x20 Addition-	79,000	Highway			79,000	320.35
	7 Skylights		Chargebacks			79,000	52.92
	42x165x32x38x10x127		FD032 Pierrepont Fire Prot		TO M	79,000	77.27
	FRNT 42.00 DPTH 165.00		LT025 Hannawa Light		TO M	79,000	16.31
	ACRES 0.17						
	EAST-0333969 NRTH-1681172						
	DEED BOOK 1107 PG-353						
	FULL MARKET VALUE	87,778					
			TOTAL TAX ---				1,288.08**
					DATE #1		02/01/21
					AMT DUE		1,288.08

STATE OF NEW YORK
 COUNTY - St Lawrence
 TOWN - Pierrepont
 SWIS - 407000

2 0 2 1 T O W N T A X R O L L
 T A X A B L E SECTION OF THE ROLL - 1
 OWNERS NAME SEQUENCE
 UNIFORM PERCENT OF VALUE IS 090.00

PAGE 60
 VALUATION DATE-JUL 01, 2019
 TAXABLE STATUS DATE-MAR 01, 2020

TAX MAP PARCEL NUMBER	PROPERTY LOCATION & CLASS	ASSESSMENT	EXEMPTION CODE-----	COUNTY-----	TOWN-----	
CURRENT OWNERS NAME	SCHOOL DISTRICT	LAND	TAX DESCRIPTION	TAXABLE VALUE		TAX AMOUNT
CURRENT OWNERS ADDRESS	PARCEL SIZE/GRID COORD	TOTAL	SPECIAL DISTRICTS			
***** 76.084-2-9 *****						
	14 Church St			ACCT 1- 62- 9	BILL	210
76.084-2-9	210 1 Family Res		2021 St Lawrence Co	80,000		728.16
Busch Gary D	Potsdam 2 407402	5,400	Town of Pierrepont	80,000		103.48
Busch Kimberly A	FRNT 80.00 DPTH 160.00	80,000	Highway	80,000		324.41
PO Box 57	EAST-0333994 NRTH-1681117		Chargebacks	80,000		53.59
Hannawa Falls, NY 13647	DEED BOOK 2008 PG-13385		FD032 Pierrepont Fire Prot	80,000 TO M		78.25
	FULL MARKET VALUE	88,889	LT025 Hannawa Light	80,000 TO M		16.52
			TOTAL TAX ---			1,304.41**
				DATE #1		02/01/21
				AMT DUE		1,304.41
***** 133.002-2-5 *****						
	CR 27			ACCT 1- 74-12	BILL	211
133.002-2-5	311 Res vac land		2021 St Lawrence Co	5,000		45.51
Bushaw John	Edwards-Knox Cn 403401	5,000	Town of Pierrepont	5,000		6.47
Wright Marshall	1 Ar Vac Land	5,000	Highway	5,000		20.28
471 Plains Rd	FRNT 198.00 DPTH 220.00		Chargebacks	5,000		3.35
Canton, NY 13617	EAST-0307533 NRTH-1631417		FD032 Pierrepont Fire Prot	5,000 TO M		4.89
	DEED BOOK 2000 PG-25011					
	FULL MARKET VALUE	5,556				
			TOTAL TAX ---			80.50**
				DATE #1		02/01/21
				AMT DUE		80.50
***** 103.004-2-23 *****						
	471,473 Plains Rd			ACCT 1- 44-15.1	BILL	212
103.004-2-23	240 Rural res		Vet Pro Ra 41112	29,100	0	
Bushaw John & Nancy	Canton 1 402201	29,700	Vet Chg of 41003	0	29,100	
Bushaw Joshua A	32 Ar Rural Res	150,000	2021 St Lawrence Co	120,900		1,100.43
471 Plains Rd	ACRES 33.10		Town of Pierrepont	120,900		156.38
Canton, NY 13617	EAST-0306126 NRTH-1648524		Highway	120,900		490.26
	DEED BOOK 2010 PG-8170		Chargebacks	120,900		81.00
	FULL MARKET VALUE	166,667	FD032 Pierrepont Fire Prot	150,000 TO M		146.71
			TOTAL TAX ---			1,974.78**
				DATE #1		02/01/21
				AMT DUE		1,974.78
***** 133.002-2-19.2 *****						
	CR 27				BILL	213
133.002-2-19.2	322 Rural vac>10		2021 St Lawrence Co	16,110		146.63
Bushaw John M	Edwards-Knox Cn 403401	16,110	Town of Pierrepont	16,110		20.84
471 Plains Rd	FRNT 1434.00 DPTH	16,110	Highway	16,110		65.33
Canton, NY 13617	ACRES 37.90		Chargebacks	16,110		10.79
	EAST-0307764 NRTH-1630227		FD032 Pierrepont Fire Prot	16,110 TO M		15.76
	DEED BOOK 2012 PG-11090					
	FULL MARKET VALUE	17,900				
			TOTAL TAX ---			259.35**
				DATE #1		02/01/21
				AMT DUE		259.35

STATE OF NEW YORK
 COUNTY - St Lawrence
 TOWN - Pierrepont
 SWIS - 407000

2 0 2 1 T O W N T A X R O L L
 T A X A B L E SECTION OF THE ROLL - 1
 OWNERS NAME SEQUENCE
 UNIFORM PERCENT OF VALUE IS 090.00

PAGE 61
 VALUATION DATE-JUL 01, 2019
 TAXABLE STATUS DATE-MAR 01, 2020

TAX MAP PARCEL NUMBER	PROPERTY LOCATION & CLASS	ASSESSMENT	EXEMPTION CODE-----	COUNTY-----	TOWN-----	
CURRENT OWNERS NAME	SCHOOL DISTRICT	LAND	TAX DESCRIPTION	TAXABLE VALUE		TAX AMOUNT
CURRENT OWNERS ADDRESS	PARCEL SIZE/GRID COORD	TOTAL	SPECIAL DISTRICTS			
***** 133.002-2-18 *****						
	Off CR 27			ACCT 1- 19- 1		BILL 214
133.002-2-18	321 Abandoned ag		2021 St Lawrence Co	9,000		81.92
Bushaw Joshua A	Edwards-Knox Cn 403401	9,000	Town of Pierrepont	9,000		11.64
473 Plains Rd	26 Ar Pri Forest	9,000	Highway	9,000		36.50
Canton, NY 13617	ACRES 26.50		Chargebacks	9,000		6.03
	EAST-0307951 NRTH-1628991		FD032 Pierrepont Fire Prot	9,000 TO M		8.80
	DEED BOOK 2018 PG-10439					
	FULL MARKET VALUE	10,000				
			TOTAL TAX ---			144.89**
				DATE #1		02/01/21
				AMT DUE		144.89
***** 90.002-2-10 *****						
	9 Beech Cir					BILL 215
90.002-2-10	210 1 Family Res		VET WAR CT 41121	10,500	10,500	
Butcher Thomas C Jr.	Potsdam 2 407402	8,000	VET COM CT 41131	17,500	17,500	
Butcher Linda K	Lot 25	166,400	2021 St Lawrence Co	138,400		1,259.71
9 Beech Cir	Vacant Land		Town of Pierrepont	138,400		179.01
Potsdam, NY 13676	135x378x246x246		Highway	138,400		561.22
	ACRES 1.36 BANK8888830		Chargebacks	138,400		92.72
PRIOR OWNER ON 3/01/2020	EAST-0334178 NRTH-1675354		FD032 Pierrepont Fire Prot	166,400 TO M		162.75
Butcher Thomas C Jr.	DEED BOOK 2017 PG-1263					
	FULL MARKET VALUE	184,889				
			TOTAL TAX ---			2,255.41**
				DATE #1		02/01/21
				AMT DUE		2,255.41
***** 135.001-1-3 *****						
	Orebed Rd			ACCT 1- 56- 9		BILL 216
135.001-1-3	323 Vacant rural		2021 St Lawrence Co	1,000		9.10
Butterfield Gary	Edwards-Knox Cn 403401	1,000	Town of Pierrepont	1,000		179.29
Siedlecki Edward	Replot 06/01/05	1,000	Highway	1,000		4.06
PO Box 416	FRNT 402.00 DPTH		Chargebacks	1,000		0.67
Hannawa Falls, NY 13647-0416	ACRES 1.90		FD032 Pierrepont Fire Prot	1,000 TO M		.98
	EAST-0338630 NRTH-1628139					
	DEED BOOK 1032 PG-00793					
	FULL MARKET VALUE	1,111				
			TOTAL TAX ---			16.10**
				DATE #1		02/01/21
				AMT DUE		16.10

STATE OF NEW YORK
 COUNTY - St Lawrence
 TOWN - Pierrepont
 SWIS - 407000

2 0 2 1 T O W N T A X R O L L
 T A X A B L E SECTION OF THE ROLL - 1
 OWNERS NAME SEQUENCE
 UNIFORM PERCENT OF VALUE IS 090.00

PAGE 62
 VALUATION DATE-JUL 01, 2019
 TAXABLE STATUS DATE-MAR 01, 2020

TAX MAP PARCEL NUMBER	PROPERTY LOCATION & CLASS	ASSESSMENT	EXEMPTION CODE	COUNTY	TOWN	TAXABLE VALUE	TAX AMOUNT
CURRENT OWNERS NAME	SCHOOL DISTRICT	LAND	TAX DESCRIPTION				
CURRENT OWNERS ADDRESS	PARCEL SIZE/GRID COORD	TOTAL	SPECIAL DISTRICTS				
***** 90.028-2-15 *****							
90.028-2-15	Postwood Rd			ACCT 1-	60-15	BILL	217
Butterfield Gary F	311 Res vac land		2021 St Lawrence Co				30.95
Butterfield Timothy A	Potsdam 2 407402	3,400	Town of Pierrepont				4.40
PO Box 416	50x200x100x100x50x100	3,400	Highway				13.79
Hannawa Falls, NY 13647-0416	ACRES 0.34 BANK8888220		Chargebacks				2.28
	EAST-0334337 NRTH-1678506		FD032 Pierrepont Fire Prot		TO M		3.33
	DEED BOOK 2017 PG-7806		LT025 Hannawa Light		TO M		.70
	FULL MARKET VALUE	3,778					
TOTAL TAX ---							55.45**
DATE #1							02/01/21
AMT DUE							55.45
***** 90.028-2-16 *****							
90.028-2-16	110 Postwood Rd			ACCT 1-	61- 6	BILL	218
Butterfield Gary F	210 1 Family Res		2021 St Lawrence Co				446.00
Butterfield Timothy A	Potsdam 2 407402	7,500	Town of Pierrepont				63.38
PO Box 416	FRNT 50.00 DPTH 100.00	49,000	Highway				198.70
Hannawa Falls, NY 13647-0416	BANK8888220		Chargebacks				32.83
	EAST-0334333 NRTH-1678431		FD032 Pierrepont Fire Prot		TO M		47.93
	DEED BOOK 2017 PG-7806		LT025 Hannawa Light		TO M		10.12
	FULL MARKET VALUE	54,444					
TOTAL TAX ---							798.96**
DATE #1							02/01/21
AMT DUE							798.96
***** 90.028-3-24 *****							
90.028-3-24	Postwood Rd			ACCT 1-	61- 2	BILL	219
Butterfield Gary F	314 Rural vac<10 - WTRFNT		2021 St Lawrence Co				62.80
Butterfield Timothy A	Potsdam 2 407402	6,900	Town of Pierrepont				8.92
PO Box 416	FRNT 25.00 DPTH 147.00	6,900	Highway				27.98
Hannawa Falls, NY 13647-0416	BANK8888220		Chargebacks				4.62
	EAST-0334182 NRTH-1678334		FD032 Pierrepont Fire Prot		TO M		6.75
	DEED BOOK 2017 PG-7806		LT025 Hannawa Light		TO M		1.42
	FULL MARKET VALUE	7,667					
TOTAL TAX ---							112.49**
DATE #1							02/01/21
AMT DUE							112.49
***** 90.028-3-25 *****							
90.028-3-25	113 Postwood Rd			ACCT 1-	60-14	BILL	220
Butterfield Gary F	260 Seasonal res		2021 St Lawrence Co				477.85
Butterfield Timothy A	Potsdam 2 407402	19,100	Town of Pierrepont				67.91
PO Box 416	50x108x57x144 .25 Ar Seas	52,500	Highway				212.89
Hannawa Falls, NY 13647-0416	FRNT 57.00 DPTH 126.00		Chargebacks				35.17
	EAST-0334218 NRTH-1678320		FD032 Pierrepont Fire Prot		TO M		51.35
	DEED BOOK 2017 PG-7806		LT025 Hannawa Light		TO M		10.84
	FULL MARKET VALUE	58,333					
TOTAL TAX ---							856.01**
DATE #1							02/01/21
AMT DUE							856.01

STATE OF NEW YORK
 COUNTY - St Lawrence
 TOWN - Pierrepont
 SWIS - 407000

2 0 2 1 T O W N T A X R O L L
 T A X A B L E SECTION OF THE ROLL - 1
 N A M E S E C T I O N - B
 UNIFORM PERCENT OF VALUE IS 090.00

PAGE 63
 VALUATION DATE-JUL 01, 2019
 TAXABLE STATUS DATE-MAR 01, 2020
 RPS155/V04/L015
 CURRENT DATE 12/21/2020

*** S P E C I A L D I S T R I C T S U M M A R Y ***

CODE	DISTRICT NAME	TOTAL PARCELS	EXTENSION TYPE	EXTENSION VALUE	AD VALOREM VALUE	EXEMPT AMOUNT	TAXABLE VALUE	TOTAL TAX
FD032	Pierrepont Fir	166	TOTAL M		11740,510		11740,510	11,482.98
LT025	Hannawa Light	52	TOTAL M		4899,470		4899,470	1,011.68

*** S C H O O L D I S T R I C T S U M M A R Y ***

CODE	DISTRICT NAME	TOTAL PARCELS	ASSESSED LAND	ASSESSED TOTAL	EXEMPT AMOUNT	TOTAL TAXABLE
					-----	-----
					STAR AMOUNT	STAR TAXABLE
	Canton 1	30	456,100	1340,800		1,340,800
402201	Colton 1	50	1050,700	3556,230	464,760 5,250	876,040 3,550,980
402801	Edwards-Knox Cntrl	34	607,060	1773,560	754,720 258	2,796,260 1,773,302
403401	Potsdam 2	52	793,200	5069,920	323,070	1,450,232 5,069,920
407402					559,320	4,510,600
	S U B - T O T A L	166	2907,060	11740,510	5,508	11,735,002
	S U B - T O T A L (CONT)				2101,870	9,633,132
	T O T A L	166	2907,060	11740,510	5,508	11,735,002
	T O T A L (CONT)				2101,870	9,633,132

STATE OF NEW YORK
 COUNTY - St Lawrence
 TOWN - Pierrepont
 SWIS - 407000

2021 TOWN TAX ROLL
 TAXABLE SECTION OF THE ROLL - 1
 NAME SECTION - B
 UNIFORM PERCENT OF VALUE IS 090.00

PAGE 64
 VALUATION DATE-JUL 01, 2019
 TAXABLE STATUS DATE-MAR 01, 2020
 RPS155/V04/L015
 CURRENT DATE 12/21/2020

*** SYSTEM CODES SUMMARY ***

NO SYSTEM EXEMPTIONS AT THIS LEVEL

*** EXEMPTION SUMMARY ***

CODE	DESCRIPTION	TOTAL PARCELS	COUNTY	TOWN
41003	Vet Chg of	1		29,100
41112	Vet Pro Ra	1	29,100	
41121	VET WAR CT	3	30,750	30,750
41131	VET COM CT	7	113,275	113,275
41141	VET DIS CT	2	60,550	60,550
41162	CW_15_VET/	2	21,000	
41690	RPTL466_f	1	2,625	2,625
41695	RPTL466_f	1	2,625	
41720	Ag Distric	1		
41730	Ag Land Co	1	258	258
	T O T A L	20	260,183	236,558

*** GRAND TOTALS ***

ROLL SEC	DESCRIPTION	TOTAL PARCELS	ASSESSED LAND	ASSESSED TOTAL	EXEMPT AMOUNT	TOTAL TAXABLE	TOTAL TAX
					-----	-----	
					STAR AMOUNT	STAR TAXABLE	
	2021 St Lawrence C		2907,060	11740,510	260,183	11,480,327	104,493.51
	Town of Pierrepont		2907,060	11740,510	236,558	11,503,952	14,879.67
	Highway		2907,060	11740,510	236,558	11,503,952	46,649.54
	Chargebacks		2907,060	11740,510	236,558	11,503,952	7,706.88
	School Relevy						13,485.99
1	SPEC DIST TAXES	166					12,494.66
	TAXABLE						199,710.25

STATE OF NEW YORK
 COUNTY - St Lawrence
 TOWN - Pierrepont
 SWIS - 407000

2 0 2 1 T O W N T A X R O L L
 T A X A B L E SECTION OF THE ROLL - 1
 OWNERS NAME SEQUENCE
 UNIFORM PERCENT OF VALUE IS 090.00

PAGE 65
 VALUATION DATE-JUL 01, 2019
 TAXABLE STATUS DATE-MAR 01, 2020

TAX MAP PARCEL NUMBER	PROPERTY LOCATION & CLASS	ASSESSMENT	EXEMPTION CODE-----	COUNTY-----	TOWN-----	
CURRENT OWNERS NAME	SCHOOL DISTRICT	LAND	TAX DESCRIPTION	TAXABLE VALUE		TAX AMOUNT
CURRENT OWNERS ADDRESS	PARCEL SIZE/GRID COORD	TOTAL	SPECIAL DISTRICTS			
***** 90.043-1-5 *****						
	33 Burtwood Park Dr/prvt			ACCT 1- 57- 6	BILL	221
90.043-1-5	210 1 Family Res - WTRFNT		2021 St Lawrence Co	168,000		1,529.13
Cady Deborah A	Potsdam 2 407402	83,800	Town of Pierrepont	168,000		217.30
PO Box 225	FRNT 146.00 DPTH	168,000	Highway	168,000		681.26
Potsdam, NY 13676	ACRES 0.75 BANK8888869		Chargebacks	168,000		112.55
	EAST-0332793 NRTH-1675885		FD032 Pierrepont Fire Prot	168,000 TO M		164.31
	DEED BOOK 929 PG-01002					
	FULL MARKET VALUE	186,667				
			TOTAL TAX ---			2,704.55**
				DATE #1		02/01/21
				AMT DUE		2,704.55
***** 103.002-2-17.1 *****						
	771,785 Farnes Rd			ACCT 1- 8-14	BILL	222
103.002-2-17.1	210 1 Family Res		2021 St Lawrence Co	190,000		1,729.37
Caldwell Raymond F	Canton 1 402201	10,900	Town of Pierrepont	190,000		245.75
Caldwell Gina A	FRNT 957.00 DPTH	190,000	Highway	190,000		770.47
785 Farnes Rd	ACRES 14.90		Chargebacks	190,000		127.29
Canton, NY 13617	EAST-0307574 NRTH-1655955		FD032 Pierrepont Fire Prot	190,000 TO M		185.83
	DEED BOOK 2003 PG-7664					
	FULL MARKET VALUE	211,111				
			TOTAL TAX ---			3,058.71**
				DATE #1		02/01/21
				AMT DUE		3,058.71
***** 89.004-2-14.11 *****						
	136 Post Rd			ACCT 1- 8-14	BILL	223
89.004-2-14.11	120 Field crops		2021 St Lawrence Co	26,600		242.11
Cambridge Mark R (LU)	Canton 1 402201	26,600	Town of Pierrepont	26,600		34.41
McAdam Peggy A (LU)	ACRES 88.80 BANK8888869	26,600	Highway	26,600		107.87
169 Post Rd	EAST-0311020 NRTH-1667047		Chargebacks	26,600		17.82
Canton, NY 13617	DEED BOOK 2020 PG-5777		FD032 Pierrepont Fire Prot	26,600 TO M		26.02
	FULL MARKET VALUE	29,556				
PRIOR OWNER ON 3/01/2020						
Cambridge Mark						
			TOTAL TAX ---			428.23**
				DATE #1		02/01/21
				AMT DUE		428.23
***** 90.003-1-41.1 *****						
	326 Post Rd			ACCT 1- 36-15.1	BILL	224
90.003-1-41.1	240 Rural res		2021 St Lawrence Co	42,000		382.28
Cambridge Mark R (LU)	Canton 1 402201	16,700	Town of Pierrepont	42,000		54.32
McAdam Peggy A (LU)	19 Ar Rural Res	42,000	Highway	42,000		170.31
169 Post Rd	FRNT 593.00 DPTH		Chargebacks	42,000		28.14
Canton, NY 13617	ACRES 18.20 BANK8888869		FD032 Pierrepont Fire Prot	42,000 TO M		41.08
	EAST-0315175 NRTH-1664111					
	DEED BOOK 2020 PG-5778					
	FULL MARKET VALUE	46,667				
PRIOR OWNER ON 3/01/2020						
Cambridge Mark R						
			TOTAL TAX ---			676.13**
				DATE #1		02/01/21
				AMT DUE		676.13

STATE OF NEW YORK
COUNTY - St Lawrence
TOWN - Pierrepont
SWIS - 407000

2 0 2 1 T O W N T A X R O L L
T A X A B L E SECTION OF THE ROLL - 1
OWNERS NAME SEQUENCE
UNIFORM PERCENT OF VALUE IS 090.00

PAGE 66
VALUATION DATE-JUL 01, 2019
TAXABLE STATUS DATE-MAR 01, 2020

TAX MAP PARCEL NUMBER	PROPERTY LOCATION & CLASS	ASSESSMENT	EXEMPTION CODE	COUNTY	TOWN	TAXABLE VALUE	TAX AMOUNT
CURRENT OWNERS NAME	SCHOOL DISTRICT	LAND	TAX DESCRIPTION				
CURRENT OWNERS ADDRESS	PARCEL SIZE/GRID COORD	TOTAL	SPECIAL DISTRICTS				
***** 90.003-1-45 *****							
	223 Post Rd			ACCT 1-	29- 3	BILL	225
90.003-1-45	314 Rural vac<10		2021 St Lawrence Co	6,500			59.16
Cambridge Mark R (LU)	Canton 1 402201	6,500	Town of Pierrepont	6,500			8.41
McAdam Peggy A (LU)	FRNT 476.00 DPTH	6,500	Highway	6,500			26.36
169 Post Rd	ACRES 1.70		Chargebacks	6,500			4.35
Canton, NY 13617	EAST-0313242 NRTH-1666086		FD032 Pierrepont Fire Prot	6,500	TO M		6.36
	DEED BOOK 2020 PG-5779						
PRIOR OWNER ON 3/01/2020	FULL MARKET VALUE	7,222					
McAdam Peggy							
TOTAL TAX ---							104.64**
				DATE #1			02/01/21
				AMT DUE			104.64
***** 90.003-1-46.1 *****							
	165,169, 175,183 Post Rd			ACCT 1-	8-13.1	BILL	226
90.003-1-46.1	112 Dairy farm		Ag Distric 41720	0	0		
Cambridge Mark R (LU)	Canton 1 402201	45,400	Ag Buildin 41700	70,500	70,500		
McAdam Peggy A (LU)	32x32 Det Metal Gar	355,700	2021 St Lawrence Co	285,200			2,595.88
169 Post Rd	FRNT 3261.00 DPTH		Town of Pierrepont	285,200			368.89
Canton, NY 13617	ACRES 112.20 BANK8888869		Highway	285,200			1,156.51
	EAST-0313343 NRTH-1667020		Chargebacks	285,200			191.07
PRIOR OWNER ON 3/01/2020	DEED BOOK 2020 PG-5777		FD032 Pierrepont Fire Prot	355,700	TO M		347.90
Cambridge Mark	FULL MARKET VALUE	395,222					
TOTAL TAX ---							4,660.25**
				DATE #1			02/01/21
				AMT DUE			4,660.25
***** 90.001-2-6.112 *****							
	265 Noyes Rd					BILL	227
90.001-2-6.112	210 1 Family Res		2021 St Lawrence Co	111,500			1,014.87
Cameron Ann M	Potsdam 2 407402	9,400	Town of Pierrepont	111,500			144.22
Cameron Brian P	Ranch 24X44 & Garage	111,500	Highway	111,500			452.14
265 Noyes Rd	FRNT 289.00 DPTH 338.00		Chargebacks	111,500			74.70
Potsdam, NY 13676	ACRES 2.30		FD032 Pierrepont Fire Prot	111,500	TO M		109.05
	EAST-0320910 NRTH-1673637						
	DEED BOOK 1999 PG-9285						
	FULL MARKET VALUE	123,889					
TOTAL TAX ---							1,794.98**
				DATE #1			02/01/21
				AMT DUE			1,794.98

STATE OF NEW YORK
 COUNTY - St Lawrence
 TOWN - Pierrepont
 SWIS - 407000

2 0 2 1 T O W N T A X R O L L
 T A X A B L E SECTION OF THE ROLL - 1
 OWNERS NAME SEQUENCE
 UNIFORM PERCENT OF VALUE IS 090.00

PAGE 67
 VALUATION DATE-JUL 01, 2019
 TAXABLE STATUS DATE-MAR 01, 2020

TAX MAP PARCEL NUMBER	PROPERTY LOCATION & CLASS	ASSESSMENT	EXEMPTION CODE-----	COUNTY-----	TOWN-----	TAX AMOUNT
CURRENT OWNERS NAME	SCHOOL DISTRICT	LAND	TAX DESCRIPTION	TAXABLE VALUE		
CURRENT OWNERS ADDRESS	PARCEL SIZE/GRID COORD	TOTAL	SPECIAL DISTRICTS			
***** 90.027-2-17 *****						
11 Cotellessa Dr				ACCT 1-	16- 8	BILL 228
90.027-2-17	210 1 Family Res		2021 St Lawrence Co	166,500		1,515.48
Cameron Jason B	Potsdam 2 407402	10,200	Town of Pierrepont	166,500		215.36
Cameron Valerie	1.16 Ar Res	166,500	Highway	166,500		675.17
PO Box 244	FRNT 225.00 DPTH 225.00		Chargebacks	166,500		111.54
Hannawa Falls, NY 13647	ACRES 1.20 BANK8888220		FD032 Pierrepont Fire Prot	166,500	TO M	162.85
	EAST-0331786 NRTH-1678067		LT025 Hannawa Light	166,500	TO M	34.38
	DEED BOOK 2012 PG-12325					
	FULL MARKET VALUE	185,000				
TOTAL TAX ---						2,714.78**
DATE #1						02/01/21
AMT DUE						2,714.78
***** 90.001-2-6.111 *****						
250 Noyes Rd				ACCT 1-	8- 7.1	BILL 229
90.001-2-6.111	270 Mfg housing		2021 St Lawrence Co	76,000		691.75
Cameron Revocable Trust Susan	Potsdam 2 407402	44,200	Town of Pierrepont	76,000		98.30
250 Noyes Rd	ACRES 85.90	76,000	Highway	76,000		308.19
Potsdam, NY 13676-3448	EAST-0321043 NRTH-1674748		Chargebacks	76,000		50.92
	DEED BOOK 2012 PG-17603		FD032 Pierrepont Fire Prot	76,000	TO M	74.33
	FULL MARKET VALUE	84,444				
TOTAL TAX ---						1,223.49**
DATE #1						02/01/21
AMT DUE						1,223.49
***** 90.027-2-5 *****						
13 Cameron Dr				ACCT 1-	11- 3	BILL 230
90.027-2-5	210 1 Family Res - WTRFNT		2021 St Lawrence Co	148,000		1,347.09
Cameron Steven R	Potsdam 2 407402	43,400	Town of Pierrepont	148,000		191.43
Cameron Donna S	120x143x130x168 Lot 31	148,000	Highway	148,000		600.15
PO Box 201	FRNT 120.00 DPTH 155.00		Chargebacks	148,000		99.15
Hannawa Falls, NY 13647	EAST-0332549 NRTH-1678496		FD032 Pierrepont Fire Prot	148,000	TO M	144.75
	DEED BOOK 1012 PG-00671		LT025 Hannawa Light	148,000	TO M	30.56
	FULL MARKET VALUE	164,444				
TOTAL TAX ---						2,413.13**
DATE #1						02/01/21
AMT DUE						2,413.13
***** 104.003-1-15.12 *****						
771 Howardville Rd						BILL 231
104.003-1-15.12	270 Mfg housing		2021 St Lawrence Co	80,000		728.16
Camp Kathleen S	Canton 1 402201	8,500	Town of Pierrepont	80,000		103.48
771 Howardville Rd	28x56 Doublewide	80,000	Highway	80,000		324.41
Canton, NY 13617	FRNT 210.00 DPTH 415.00		Chargebacks	80,000		53.59
	ACRES 2.00		FD032 Pierrepont Fire Prot	80,000	TO M	78.25
	EAST-0312746 NRTH-1650361					
	DEED BOOK 1082 PG-677					
	FULL MARKET VALUE	88,889				
TOTAL TAX ---						1,287.89**
DATE #1						02/01/21
AMT DUE						1,287.89

STATE OF NEW YORK
 COUNTY - St Lawrence
 TOWN - Pierrepont
 SWIS - 407000

2 0 2 1 T O W N T A X R O L L
 T A X A B L E SECTION OF THE ROLL - 1
 OWNERS NAME SEQUENCE
 UNIFORM PERCENT OF VALUE IS 090.00

PAGE 68
 VALUATION DATE-JUL 01, 2019
 TAXABLE STATUS DATE-MAR 01, 2020

TAX MAP PARCEL NUMBER	PROPERTY LOCATION & CLASS	ASSESSMENT	EXEMPTION CODE-----	COUNTY-----	TOWN-----	TAX AMOUNT
CURRENT OWNERS NAME	SCHOOL DISTRICT	LAND	TAX DESCRIPTION	TAXABLE VALUE		
CURRENT OWNERS ADDRESS	PARCEL SIZE/GRID COORD	TOTAL	SPECIAL DISTRICTS			
104.003-1-15.2	797 Howardville Rd 210 1 Family Res		2021 St Lawrence Co	104.003-1-15.2	*****	
Camp Randy R	Canton 1 402201	9,700	Town of Pierrepont	ACCT 1- 46-1.12	BILL	232
Camp Carmen A	2nd Story Living Space	140,000	Highway			1,274.27
797 Howardville Rd	Over Garage 28X24		Chargebacks			181.08
Canton, NY 13617	FRNT 370.00 DPTH		FD032 Pierrepont Fire Prot			567.71
	ACRES 4.10					93.79
	EAST-0312898 NRTH-1649521					136.93
	DEED BOOK 1007 PG-00290					
	FULL MARKET VALUE	155,556				
			TOTAL TAX ---			2,253.78**
				DATE #1		02/01/21
				AMT DUE		2,253.78
104.003-1-17	787 Howardville Rd 210 1 Family Res		2021 St Lawrence Co	104.003-1-17	*****	
Camp Robert (LU)	Canton 1 402201	9,600	Town of Pierrepont	ACCT 1- 11- 8	BILL	233
Camp Sharon (LU)	FRNT 300.00 DPTH 375.00	87,000	Highway			791.87
787 Howardville Rd	ACRES 2.60		Chargebacks			112.53
Canton, NY 13617	EAST-0312749 NRTH-1649827		FD032 Pierrepont Fire Prot			352.79
	DEED BOOK 2018 PG-13889					58.28
	FULL MARKET VALUE	96,667				85.09
			TOTAL TAX ---			1,400.56**
				DATE #1		02/01/21
				AMT DUE		1,400.56
104.001-2-39	887 SH 68 210 1 Family Res		Aged - Tow 41803	104.001-2-39	*****	
Camp Rose A (LU)	Canton 1 402201	8,200	2021 St Lawrence Co	ACCT 1- 11- 7	BILL	234
% Robert Camp	Res	82,000	Town of Pierrepont	0 41,000		746.36
787 Howardville Rd	FRNT 531.00 DPTH 135.00		Highway			53.03
Canton, NY 13617	ACRES 1.20		Chargebacks			166.26
	EAST-0322544 NRTH-1656172		FD032 Pierrepont Fire Prot			27.47
	DEED BOOK 2005 PG-15899					80.20
	FULL MARKET VALUE	91,111				
			TOTAL TAX ---			1,073.32**
				DATE #1		02/01/21
				AMT DUE		1,073.32
103.004-2-15.1	Off Howardville Rd 321 Abandoned ag		2021 St Lawrence Co	103.004-2-15.1	*****	
Camp Sharon J (LU)	Canton 1 402201	37,300	Town of Pierrepont	ACCT 1- 46- 1.11	BILL	235
Camp Robert G (LU)	Harrison Tract Gr Lot 9	37,300	Highway			339.50
787 Howardville Rd	96.50ar Dairy Farm		Chargebacks			48.25
Canton, NY 13617	ACRES 88.70		FD032 Pierrepont Fire Prot			151.25
	EAST-0310664 NRTH-1652100					24.99
	DEED BOOK 2014 PG-4951					36.48
	FULL MARKET VALUE	41,444				
			TOTAL TAX ---			600.47**
				DATE #1		02/01/21
				AMT DUE		600.47

STATE OF NEW YORK
 COUNTY - St Lawrence
 TOWN - Pierrepont
 SWIS - 407000

2 0 2 1 T O W N T A X R O L L
 T A X A B L E SECTION OF THE ROLL - 1
 OWNERS NAME SEQUENCE
 UNIFORM PERCENT OF VALUE IS 090.00

PAGE 69
 VALUATION DATE-JUL 01, 2019
 TAXABLE STATUS DATE-MAR 01, 2020

TAX MAP PARCEL NUMBER	PROPERTY LOCATION & CLASS	ASSESSMENT	EXEMPTION CODE	COUNTY	TOWN	TAXABLE VALUE	TAX AMOUNT
CURRENT OWNERS NAME	SCHOOL DISTRICT	LAND	TAX DESCRIPTION				
CURRENT OWNERS ADDRESS	PARCEL SIZE/GRID COORD	TOTAL	SPECIAL DISTRICTS				
***** 104.003-1-15.11 *****							
	773 Howardville Rd					ACCT 1- 46- 1.11	BILL 236
104.003-1-15.11	240 Rural res		2021 St Lawrence Co			47,500	432.34
Camp Sharon J (LU)	Canton 1 402201	21,800	Town of Pierrepont			47,500	61.44
Camp Robert G (LU)	Sold To Sharon Camp.	47,500	Highway			47,500	192.62
787 Howardville Rd	ACRES 33.50		Chargebacks			47,500	31.82
Canton, NY 13617	EAST-0313511 NRTH-1650026		FD032 Pierrepont Fire Prot		TO M	47,500	46.46
	DEED BOOK 2015 PG-10175						
	FULL MARKET VALUE	52,778					
			TOTAL TAX ---				764.68**
					DATE #1		02/01/21
					AMT DUE		764.68
***** 90.002-5-14 *****							
	2018 River Rd					ACCT 1- 53-14.3	BILL 237
90.002-5-14	210 1 Family Res		2021 St Lawrence Co			160,000	1,456.31
Cania Salvatore	Potsdam 2 407402	11,200	Town of Pierrepont			160,000	206.95
Cania Lisa	2 Stall Gar & Add 26X36	160,000	Highway			160,000	648.81
PO Box 123	Lot 14 300X206x300x209		Chargebacks			160,000	107.19
Hannawa Falls, NY 13647-9049	1.43 Ar		FD032 Pierrepont Fire Prot		TO M	160,000	156.49
	FRNT 300.00 DPTH 184.00		LT025 Hannawa Light		TO M	160,000	33.04
	EAST-0335524 NRTH-1679602						
	DEED BOOK 00969 PG-00190						
	FULL MARKET VALUE	177,778					
			TOTAL TAX ---				2,608.79**
					DATE #1		02/01/21
					AMT DUE		2,608.79
***** 104.004-1-35.1 *****							
	4 Orebed Rd					ACCT 1- 41-10	BILL 238
104.004-1-35.1	210 1 Family Res		2021 St Lawrence Co			97,000	882.89
Cantwell Kaleb	Colton 1 402801	11,900	Town of Pierrepont			97,000	125.46
4 Orebed Rd	Also 1101/1123	97,000	Highway			97,000	393.34
Canton, NY 13617	Rur Res/acerage		Chargebacks			97,000	64.98
	ACRES 9.90		FD032 Pierrepont Fire Prot		TO M	97,000	94.87
PRIOR OWNER ON 3/01/2020	EAST-0329531 NRTH-1652759						
Cantwell Kaleb	DEED BOOK 2020 PG-6430						
	FULL MARKET VALUE	107,778					
			TOTAL TAX ---				1,561.54**
					DATE #1		02/01/21
					AMT DUE		1,561.54
***** 103.002-2-1.3 *****							
	780 Farnes Rd					ACCT 1- 45- 4.13	BILL 239
103.002-2-1.3	210 1 Family Res		2021 St Lawrence Co			132,000	1,201.46
Capella Tyler	Canton 1 402201	9,000	Town of Pierrepont			132,000	170.73
Capella Carrie	2 Stall Att Gar	132,000	Highway			132,000	535.27
780 Farnes Rd	ACRES 2.80 BANK8888830		Chargebacks			132,000	88.43
Canton, NY 13617	EAST-0308097 NRTH-1656005		FD032 Pierrepont Fire Prot		TO M	132,000	129.10
	DEED BOOK 2011 PG-15363						
	FULL MARKET VALUE	146,667					
			TOTAL TAX ---				2,124.99**
					DATE #1		02/01/21
					AMT DUE		2,124.99



STATE OF NEW YORK
 COUNTY - St Lawrence
 TOWN - Pierrepont
 SWIS - 407000

2 0 2 1 T O W N T A X R O L L
 T A X A B L E SECTION OF THE ROLL - 1
 OWNERS NAME SEQUENCE
 UNIFORM PERCENT OF VALUE IS 090.00

PAGE 71
 VALUATION DATE-JUL 01, 2019
 TAXABLE STATUS DATE-MAR 01, 2020

TAX MAP PARCEL NUMBER	PROPERTY LOCATION & CLASS	ASSESSMENT	EXEMPTION CODE	COUNTY	TOWN	TAXABLE VALUE	TAX AMOUNT
CURRENT OWNERS NAME	SCHOOL DISTRICT	LAND	TAX DESCRIPTION				
CURRENT OWNERS ADDRESS	PARCEL SIZE/GRID COORD	TOTAL	SPECIAL DISTRICTS				
***** 90.004-2-33 *****							
6646 CR 24				ACCT 1-	4- 5	BILL	244
90.004-2-33	210 1 Family Res		2021 St Lawrence Co	88,000			800.97
Carey Melissa A	Colton 1 402801	5,700	Town of Pierrepont	88,000			113.82
6646 County Route 24	FRNT 100.00 DPTH 250.00	88,000	Highway	88,000			356.85
Colton, NY 13625	BANK8888869		Chargebacks	88,000			58.95
	EAST-0335090 NRTH-1670127		FD032 Pierrepont Fire Prot	88,000	TO M		86.07
	DEED BOOK 2017 PG-4373		LT025 Hannawa Light	88,000	TO M		18.17
	FULL MARKET VALUE	97,778					
TOTAL TAX ---							1,434.83**
							DATE #1 02/01/21
							AMT DUE 1,434.83
***** 104.001-1-20.1 *****							
273 Morrill Rd				ACCT 1-	7- 4	BILL	245
104.001-1-20.1	240 Rural res		2021 St Lawrence Co	98,500			896.54
Carr-Marino Betty J	Canton 1 402201	21,200	Town of Pierrepont	98,500			127.40
Clark Anne	See 2011/10934	98,500	Highway	98,500			399.43
273 Morrill Rd	Agri-Livestock		Chargebacks	98,500			65.99
Canton, NY 13617	ACRES 31.90		FD032 Pierrepont Fire Prot	98,500	TO M		96.34
	EAST-0313822 NRTH-1660327						
	DEED BOOK 1107 PG-772						
	FULL MARKET VALUE	109,444					
TOTAL TAX ---							1,585.70**
							DATE #1 02/01/21
							AMT DUE 1,585.70
***** 90.002-5-11 *****							
2048 River Rd				ACCT 1-	53- 4.4	BILL	246
90.002-5-11	210 1 Family Res		2021 St Lawrence Co	98,000			891.99
Carrara Maureen J	Potsdam 2 407402	9,800	Town of Pierrepont	98,000			126.76
2048 River Rd	Lot 11	98,000	Highway	98,000			397.40
Potsdam, NY 13676	Postwood Homes Subdiv		Chargebacks	98,000			65.65
	188x208x141x211 Res		FD032 Pierrepont Fire Prot	98,000	TO M		95.85
	FRNT 188.00 DPTH 209.00		LT025 Hannawa Light	98,000	TO M		20.24
	EAST-0335923 NRTH-1679472						
	DEED BOOK 2007 PG-3658						
	FULL MARKET VALUE	108,889					
TOTAL TAX ---							1,597.89**
							DATE #1 02/01/21
							AMT DUE 1,597.89
***** 119.004-1-3.2 *****							
115 Glenmeal Rd						BILL	247
119.004-1-3.2	270 Mfg housing		2021 St Lawrence Co	35,000			318.57
Carrier Brad	Colton 1 402801	9,000	Town of Pierrepont	35,000			45.27
Severence Teresa	Trailer 14X80	35,000	Highway	35,000			141.93
115 Glenmeal Rd	ACRES 3.00		Chargebacks	35,000			23.45
Colton, NY 13625	EAST-0329814 NRTH-1637639		FD032 Pierrepont Fire Prot	35,000	TO M		34.23
	DEED BOOK 2001 PG-20314						
	FULL MARKET VALUE	38,889					
TOTAL TAX ---							563.45**
							DATE #1 02/01/21
							AMT DUE 563.45



STATE OF NEW YORK
COUNTY - St Lawrence
TOWN - Pierrepont
SWIS - 407000

2 0 2 1 T O W N T A X R O L L
T A X A B L E SECTION OF THE ROLL - 1
OWNERS NAME SEQUENCE
UNIFORM PERCENT OF VALUE IS 090.00

PAGE 72
VALUATION DATE-JUL 01, 2019
TAXABLE STATUS DATE-MAR 01, 2020

TAX MAP PARCEL NUMBER	PROPERTY LOCATION & CLASS	ASSESSMENT	EXEMPTION CODE	COUNTY	TOWN	TAX AMOUNT
CURRENT OWNERS NAME	SCHOOL DISTRICT	LAND	TAX DESCRIPTION	TAXABLE VALUE		
CURRENT OWNERS ADDRESS	PARCEL SIZE/GRID COORD	TOTAL	SPECIAL DISTRICTS			
***** 89.004-2-22 *****						
89.004-2-22	49A,B Church Rd			ACCT 1-	17- 1	BILL 248
Carrier Emily P	220 2 Family Res		2021 St Lawrence Co	81,500		741.81
Bellinger Travis M	Canton 1 402201	6,700	Town of Pierrepont	81,500		105.42
49 Church Rd	130x268x130x278	81,500	Highway	81,500		330.49
Canton, NY 13617	FRNT 130.00 DPTH 273.00		Chargebacks	81,500		54.60
	ACRES 0.80 BANK8888869		FD032 Pierrepont Fire Prot	81,500	TO M	79.71
	EAST-0312012 NRTH-1668597					
	DEED BOOK 2012 PG-8726					
	FULL MARKET VALUE	90,556				
TOTAL TAX ---						1,312.03**
						DATE #1 02/01/21
						AMT DUE 1,312.03
***** 119.004-1-3.1 *****						
119.004-1-3.1	827 Selleck Rd		VET WAR CT 41121	ACCT 1-	12- 3	BILL 249
Carrier Richard	270 Mfg housing		2021 St Lawrence Co	10,500	10,500	
Carrier Diana	Colton 1 402801	18,900	Town of Pierrepont	59,500		541.57
827 Selleck Rd	Res & Garage(2 Sty Det)	70,000	Highway	59,500		76.96
Colton, NY 13625	ACRES 22.50		Chargebacks	59,500		241.28
	EAST-0329671 NRTH-1637013		FD032 Pierrepont Fire Prot	59,500	TO M	39.86
	DEED BOOK 843 PG-295			70,000		68.46
	FULL MARKET VALUE	77,778				
TOTAL TAX ---						968.13**
						DATE #1 02/01/21
						AMT DUE 968.13
***** 104.002-1-10.22 *****						
104.002-1-10.22	116 Sturtevant Rd			ACCT 1-	20-14	BILL 251
Cary Michael O	210 1 Family Res		2021 St Lawrence Co	195,000		1,774.88
Cary Lisa M	Colton 1 402801	8,600	Town of Pierrepont	195,000		252.22
116 Sturtevant Rd	Colonial	195,000	Highway	195,000		790.74
Colton, NY 13625	FRNT 260.00 DPTH 335.00		Chargebacks	195,000		130.64
	ACRES 2.00 BANK8888869		FD032 Pierrepont Fire Prot	195,000	TO M	190.72
	EAST-0334370 NRTH-1662406					
	DEED BOOK 2001 PG-1517					
	FULL MARKET VALUE	216,667				
TOTAL TAX ---						3,139.20**
						DATE #1 02/01/21
						AMT DUE 3,139.20
***** 90.027-2-12 *****						
90.027-2-12	2 Amelotte Dr			ACCT 1-	20-14	BILL 251
Cary Norma S	210 1 Family Res		2021 St Lawrence Co	141,000		1,283.38
PO Box 295	Potsdam 2 407402	7,400	Town of Pierrepont	141,000		182.38
Hannawa Falls, NY 13647	.46 Ar Res Lot 4	141,000	Highway	141,000		571.77
	FRNT 125.00 DPTH 160.00		Chargebacks	141,000		94.46
	EAST-0332221 NRTH-1678132		FD032 Pierrepont Fire Prot	141,000	TO M	137.91
	DEED BOOK 989 PG-00683		LT025 Hannawa Light	141,000	TO M	29.11
	FULL MARKET VALUE	156,667				
TOTAL TAX ---						2,299.01**
						DATE #1 02/01/21
						AMT DUE 2,299.01

STATE OF NEW YORK
 COUNTY - St Lawrence
 TOWN - Pierrepont
 SWIS - 407000

2 0 2 1 T O W N T A X R O L L
 T A X A B L E SECTION OF THE ROLL - 1
 OWNERS NAME SEQUENCE
 UNIFORM PERCENT OF VALUE IS 090.00

PAGE 73
 VALUATION DATE-JUL 01, 2019
 TAXABLE STATUS DATE-MAR 01, 2020

TAX MAP PARCEL NUMBER	PROPERTY LOCATION & CLASS	ASSESSMENT	EXEMPTION CODE	COUNTY	TOWN	TAX AMOUNT
CURRENT OWNERS NAME	SCHOOL DISTRICT	LAND	TAX DESCRIPTION	TAXABLE VALUE		
CURRENT OWNERS ADDRESS	PARCEL SIZE/GRID COORD	TOTAL	SPECIAL DISTRICTS			
90.004-2-30	6688 CR 24			90.004-2-30		
Casey Sarah E	210 1 Family Res		2021 St Lawrence Co	ACCT 1- 31- 9.32	BILL	252
6688 County Route 24	Colton 1 402801	8,100	Town of Pierrepont			1,228.76
Colton, NY 13625	ACRES 1.00 BANK8888830	135,000	Highway			174.61
	EAST-0335700 NRTH-1670894		Chargebacks			547.44
	DEED BOOK 2016 PG-5326		FD032 Pierrepont Fire Prot		TO M	90.44
	FULL MARKET VALUE	150,000	LT025 Hannawa Light		TO M	132.04
			TOTAL TAX ---			27.88
						2,201.17**
				DATE #1		02/01/21
				AMT DUE		2,201.17
90.002-6-1.1	176,180 Butternut Ridge Rd			90.002-6-1.1		
Caskinett Kevin	270 Mfg housing		2021 St Lawrence Co	ACCT 1- 81- 1.2	BILL	253
Caskinett Ramona	Colton 1 402801	9,000	Town of Pierrepont			382.28
176 Butternut Ridge Rd	Also 1046/1080	42,000	Highway			54.32
Potsdam, NY 13676	FRNT 400.00 DPTH		Chargebacks			170.31
	ACRES 2.70		School Relevy			28.14
	EAST-0327447 NRTH-1672141		FD032 Pierrepont Fire Prot		TO M	826.63
	DEED BOOK 2010 PG-11881					41.08
	FULL MARKET VALUE	46,667	TOTAL TAX ---			1,502.76**
				DATE #1		02/01/21
				AMT DUE		1,502.76
90.028-2-21	100 Postwood Rd			90.028-2-21		
Casler Aaron B	210 1 Family Res		2021 St Lawrence Co	ACCT 1- 48- 7	BILL	254
Quackenbush Tess	Potsdam 2 407402	20,000	Town of Pierrepont			710.86
PO Box 194	(p) Garage 20X24	78,100	Highway			101.02
Hannawa Falls, NY 13647	FRNT 100.00 DPTH 200.00		Chargebacks			316.70
	EAST-0334591 NRTH-1678328		FD032 Pierrepont Fire Prot		TO M	52.32
	DEED BOOK 1998 PG-5912		LT025 Hannawa Light		TO M	76.39
	FULL MARKET VALUE	86,778	TOTAL TAX ---			16.13
						1,273.42**
				DATE #1		02/01/21
				AMT DUE		1,273.42
119.001-2-6.1	163 Wilson Rd			119.001-2-6.1		
Casolaro Carmen F	260 Seasonal res		2021 St Lawrence Co	ACCT 1- 43- 6.91	BILL	255
Miller Shawn	Colton 1 402801	21,600	Town of Pierrepont			364.08
% Shawn Miller	New Camp 20X32 1 3/4 Sty	40,000	Highway			51.74
615 Orebed Rd	ACRES 52.80		Chargebacks			162.20
Colton, NY 13625	EAST-0322886 NRTH-1642627		FD032 Pierrepont Fire Prot		TO M	26.80
	DEED BOOK 2001 PG-668					39.12
	FULL MARKET VALUE	44,444	TOTAL TAX ---			643.94**
				DATE #1		02/01/21
				AMT DUE		643.94

STATE OF NEW YORK
COUNTY - St Lawrence
TOWN - Pierrepont
SWIS - 407000

2 0 2 1 T O W N T A X R O L L
T A X A B L E SECTION OF THE ROLL - 1
OWNERS NAME SEQUENCE
UNIFORM PERCENT OF VALUE IS 090.00

PAGE 74
VALUATION DATE-JUL 01, 2019
TAXABLE STATUS DATE-MAR 01, 2020

TAX MAP PARCEL NUMBER	PROPERTY LOCATION & CLASS	ASSESSMENT	EXEMPTION CODE	COUNTY	TOWN	TAX AMOUNT
CURRENT OWNERS NAME	SCHOOL DISTRICT	LAND	TAX DESCRIPTION			
CURRENT OWNERS ADDRESS	PARCEL SIZE/GRID COORD	TOTAL	SPECIAL DISTRICTS			
***** 90.004-1-41 *****						
6533 CR 24				ACCT 1-	12- 7	BILL 256
90.004-1-41	210 1 Family Res		2021 St Lawrence Co	52,000		473.30
Caster Clayton	Colton 1 402801	5,900	Town of Pierrepont	52,000		67.26
Caster Melita	FRNT 230.00 DPTH 90.00	52,000	Highway	52,000		210.86
6533 County Route 24	ACRES 0.48		Chargebacks	52,000		34.84
Colton, NY 13625	EAST-0333120 NRTH-1668046		FD032 Pierrepont Fire Prot	52,000	TO M	50.86
	DEED BOOK 898 PG-00393		LT025 Hannawa Light	52,000	TO M	10.74
	FULL MARKET VALUE	57,778				
			TOTAL TAX ---			847.86**
				DATE #1		02/01/21
				AMT DUE		847.86
***** 90.004-1-42.11 *****						
6545 CR 24				ACCT 1-	69-10	BILL 257
90.004-1-42.11	240 Rural res		2021 St Lawrence Co	103,000		937.50
Caster Clayton	Colton 1 402801	67,200	Town of Pierrepont	103,000		133.22
Caster Melita	Also 1103/156	103,000	Highway	103,000		417.67
6533 County Route 24	Rural Res		Chargebacks	103,000		69.00
Colton, NY 13625	ACRES 140.10		FD032 Pierrepont Fire Prot	103,000	TO M	100.74
	EAST-0332566 NRTH-1668730		LT025 Hannawa Light	103,000	TO M	21.27
	DEED BOOK 00965 PG-00393					
	FULL MARKET VALUE	114,444				
			TOTAL TAX ---			1,679.40**
				DATE #1		02/01/21
				AMT DUE		1,679.40
***** 104.002-1-39.12 *****						
CR 24						BILL 258
104.002-1-39.12	323 Vacant rural		2021 St Lawrence Co	11,400		103.76
Caster Melita	Canton 1 402201	11,400	Town of Pierrepont	11,400		14.75
Caster Clayton	FRNT 470.00 DPTH	11,400	Highway	11,400		46.23
6533 County Route 24	ACRES 22.00		Chargebacks	11,400		7.64
Colton, NY 13625	EAST-0326971 NRTH-1662040		FD032 Pierrepont Fire Prot	11,400	TO M	11.15
	DEED BOOK 944 PG-00467					
	FULL MARKET VALUE	12,667				
			TOTAL TAX ---			183.53**
				DATE #1		02/01/21
				AMT DUE		183.53
***** 104.002-1-39.111 *****						
CR 24				ACCT 1-	69-11.11	BILL 259
104.002-1-39.111	322 Rural vac>10		2021 St Lawrence Co	61,500		559.77
Caster Melita	Canton 1 402201	61,500	Town of Pierrepont	61,500		79.55
Caster Clayton	FRNT 1645.00 DPTH	61,500	Highway	61,500		249.39
6533 County Route 24	ACRES 126.70		Chargebacks	61,500		41.20
Colton, NY 13625	EAST-0325611 NRTH-1661063		FD032 Pierrepont Fire Prot	61,500	TO M	60.15
	DEED BOOK 944 PG-00467					
	FULL MARKET VALUE	68,333				
			TOTAL TAX ---			990.06**
				DATE #1		02/01/21
				AMT DUE		990.06

STATE OF NEW YORK
 COUNTY - St Lawrence
 TOWN - Pierrepont
 SWIS - 407000

2 0 2 1 T O W N T A X R O L L
 T A X A B L E SECTION OF THE ROLL - 1
 OWNERS NAME SEQUENCE
 UNIFORM PERCENT OF VALUE IS 090.00

PAGE 75
 VALUATION DATE-JUL 01, 2019
 TAXABLE STATUS DATE-MAR 01, 2020

TAX MAP PARCEL NUMBER	PROPERTY LOCATION & CLASS	ASSESSMENT	EXEMPTION CODE	COUNTY	TOWN	TAX AMOUNT
CURRENT OWNERS NAME	SCHOOL DISTRICT	LAND	TAX DESCRIPTION	TAXABLE VALUE		
CURRENT OWNERS ADDRESS	PARCEL SIZE/GRID COORD	TOTAL	SPECIAL DISTRICTS			
***** 90.004-1-42.12 *****						
6521 CR 24						BILL 260
90.004-1-42.12	270 Mfg housing		2021 St Lawrence Co	80,000		728.16
Caster Victor	Colton 1 402801	8,500	Town of Pierrepont	80,000		103.48
Caster Pamela	Also See 1103/361	80,000	Highway	80,000		324.41
6521 County Route 24	ACRES 1.80		Chargebacks	80,000		53.59
Colton, NY 13625	EAST-0332854 NRTH-1667877		FD032 Pierrepont Fire Prot	80,000	TO M	78.25
	DEED BOOK 1103 PG-358		LT025 Hannawa Light	80,000	TO M	16.52
	FULL MARKET VALUE	88,889				
TOTAL TAX ---						1,304.41**
						DATE #1 02/01/21
						AMT DUE 1,304.41
***** 119.001-1-2 *****						
119.001-1-2	Coon Rd					BILL 261
Caswell George	322 Rural vac>10		2021 St Lawrence Co	9,600		87.38
Caswell Diana	Edwards-Knox Cn 403401	9,600	Town of Pierrepont	9,600		12.42
5308 County Route 27	Vac Land	9,600	Highway	9,600		38.93
Canton, NY 13617	ACRES 27.70		Chargebacks	9,600		6.43
	EAST-0312458 NRTH-1645975		FD032 Pierrepont Fire Prot	9,600	TO M	9.39
	DEED BOOK 982 PG-00642					
	FULL MARKET VALUE	10,667				
TOTAL TAX ---						154.55**
						DATE #1 02/01/21
						AMT DUE 154.55
***** 119.001-1-3 *****						
119.001-1-3	Howardville Rd					BILL 262
Caswell George	314 Rural vac<10		2021 St Lawrence Co	3,400		30.95
Caswell Diana	Edwards-Knox Cn 403401	3,400	Town of Pierrepont	3,400		4.40
5308 County Route 27	ACRES 8.30	3,400	Highway	3,400		13.79
Canton, NY 13617	EAST-0312953 NRTH-1646497		Chargebacks	3,400		2.28
	DEED BOOK 982 PG-00642		FD032 Pierrepont Fire Prot	3,400	TO M	3.33
	FULL MARKET VALUE	3,778				
TOTAL TAX ---						54.75**
						DATE #1 02/01/21
						AMT DUE 54.75
***** 119.001-1-4 *****						
119.001-1-4	959 Howardville Rd					BILL 263
Caswell George	240 Rural res		2021 St Lawrence Co	36,400		331.31
Caswell Diana	Edwards-Knox Cn 403401	32,400	Town of Pierrepont	36,400		47.08
5308 County Route 27	ACRES 93.50	36,400	Highway	36,400		147.61
Canton, NY 13617	EAST-0314117 NRTH-1646303		Chargebacks	36,400		24.39
	DEED BOOK 912 PG-00372		FD032 Pierrepont Fire Prot	36,400	TO M	35.60
	FULL MARKET VALUE	40,444				
TOTAL TAX ---						585.99**
						DATE #1 02/01/21
						AMT DUE 585.99

STATE OF NEW YORK
COUNTY - St Lawrence
TOWN - Pierrepont
SWIS - 407000

2 0 2 1 T O W N T A X R O L L
T A X A B L E SECTION OF THE ROLL - 1
OWNERS NAME SEQUENCE
UNIFORM PERCENT OF VALUE IS 090.00

PAGE 76
VALUATION DATE-JUL 01, 2019
TAXABLE STATUS DATE-MAR 01, 2020

TAX MAP PARCEL NUMBER	PROPERTY LOCATION & CLASS	ASSESSMENT	EXEMPTION CODE	COUNTY	TOWN	TAX AMOUNT
CURRENT OWNERS NAME	SCHOOL DISTRICT	LAND	TAX DESCRIPTION			
CURRENT OWNERS ADDRESS	PARCEL SIZE/GRID COORD	TOTAL	SPECIAL DISTRICTS			
***** 90.027-2-29 *****						
5737 SH 56						BILL 264
90.027-2-29	210 1 Family Res		2021 St Lawrence Co	105,000		955.71
Cayward Richard C Jr	Potsdam 2 407402	9,700	Town of Pierrepont	105,000		135.81
PO Box 134	ACRES 4.10	105,000	Highway	105,000		425.78
Hannawa Falls, NY 13647	EAST-0331921 NRTH-1679202		Chargebacks	105,000		70.34
	DEED BOOK 1116 PG-650		FD032 Pierrepont Fire Prot	105,000	TO M	102.70
	FULL MARKET VALUE	116,667	LT025 Hannawa Light	105,000	TO M	21.68
			TOTAL TAX ---			1,712.02**
				DATE #1		02/01/21
				AMT DUE		1,712.02
***** 90.002-1-10.2 *****						
Off SH 56						BILL 265
90.002-1-10.2	311 Res vac land		2021 St Lawrence Co	7,600		69.17
Cayward Richard C Jr.	Potsdam 2 407402	7,600	Town of Pierrepont	7,600		9.83
PO Box 134	319x562x61x472	7,600	Highway	7,600		30.82
Hannawa Falls, NY 13647	FRNT 319.00 DPTH		Chargebacks	7,600		5.09
	ACRES 2.10		FD032 Pierrepont Fire Prot	7,600	TO M	7.43
PRIOR OWNER ON 3/01/2020	EAST-0331471 NRTH-1679405		LT025 Hannawa Light	7,600	TO M	1.57
Materkowski Anthony T	DEED BOOK 2020 PG-12374					
	FULL MARKET VALUE	8,444				
			TOTAL TAX ---			123.91**
				DATE #1		02/01/21
				AMT DUE		123.91
***** 90.002-1-10.111 *****						
SH 56						BILL 266
90.002-1-10.111	322 Rural vac>10		2021 St Lawrence Co	21,300		193.87
Cayward Richard C Jr.	Potsdam 2 407402	21,300	Town of Pierrepont	21,300		27.55
Laughlin Mary Susan	ACRES 50.10	21,300	Highway	21,300		86.37
PO Box 134	EAST-0330626 NRTH-1679063		Chargebacks	21,300		14.27
Hannawa Falls, NY 13647	DEED BOOK 1116 PG-654		FD032 Pierrepont Fire Prot	21,300	TO M	20.83
	FULL MARKET VALUE	23,667	LT025 Hannawa Light	21,300	TO M	4.40
			TOTAL TAX ---			347.29**
				DATE #1		02/01/21
				AMT DUE		347.29
***** 119.003-1-2 *****						
Selleck Rd						BILL 267
119.003-1-2	910 Priv forest		2021 St Lawrence Co	27,700		252.12
Cernera Charles C	Edwards-Knox Cn 403401	27,700	Town of Pierrepont	27,700		35.83
15 Ellicott Pl	Also 1117/557	27,700	Highway	27,700		112.33
Staten Island, NY 10301	480A 52Acres Eligible		Chargebacks	27,700		18.56
	For Land 69.86D		FD032 Pierrepont Fire Prot	27,700	TO M	27.09
MAY BE SUBJECT TO PAYMENT	ACRES 65.20					
UNDER RPTL480A UNTIL 2022	EAST-0316158 NRTH-1639306					
	DEED BOOK 1116 PG-940					
	FULL MARKET VALUE	30,778				
			TOTAL TAX ---			445.93**
				DATE #1		02/01/21
				AMT DUE		445.93

STATE OF NEW YORK
 COUNTY - St Lawrence
 TOWN - Pierrepont
 SWIS - 407000

2 0 2 1 T O W N T A X R O L L
 T A X A B L E SECTION OF THE ROLL - 1
 OWNERS NAME SEQUENCE
 UNIFORM PERCENT OF VALUE IS 090.00

PAGE 77
 VALUATION DATE-JUL 01, 2019
 TAXABLE STATUS DATE-MAR 01, 2020

TAX MAP PARCEL NUMBER	PROPERTY LOCATION & CLASS	ASSESSMENT	EXEMPTION CODE	COUNTY	TOWN	TAX AMOUNT
CURRENT OWNERS NAME	SCHOOL DISTRICT	LAND	TAX DESCRIPTION	TAXABLE VALUE		
CURRENT OWNERS ADDRESS	PARCEL SIZE/GRID COORD	TOTAL	SPECIAL DISTRICTS			
***** 119.003-1-3.1 *****						
119.003-1-3.1	271 Selleck Rd			ACCT 1-	13- 6	BILL 268
Certera Charles C	210 1 Family Res		2021 St Lawrence Co	95,000		864.69
15 Ellicott Pl	Edwards-Knox Cn 403401	8,100	Town of Pierrepont	95,000		122.88
Staten Island, NY 10301	250x174x250x174	95,000	Highway	95,000		385.23
	FRNT 250.00 DPTH 174.00		Chargebacks	95,000		63.64
	ACRES 1.00		FD032 Pierrepont Fire Prot	95,000	TO M	92.92
	EAST-0316849 NRTH-1638477					
	DEED BOOK 993 PG-00291					
	FULL MARKET VALUE	105,556				
			TOTAL TAX ---			1,529.36**
				DATE #1		02/01/21
				AMT DUE		1,529.36
***** 119.003-1-3.2 *****						
119.003-1-3.2	Selleck Rd					BILL 269
Certera Charles C	322 Rural vac>10		2021 St Lawrence Co	26,200		238.47
15 Ellicott Pl	Edwards-Knox Cn 403401	26,200	Town of Pierrepont	26,200		33.89
Staten Island, NY 10301	splitfor divided assmt 9/	26,200	Highway	26,200		106.24
	FRNT 874.00 DPTH		Chargebacks	26,200		17.55
	ACRES 61.70		FD032 Pierrepont Fire Prot	26,200	TO M	25.63
	EAST-0317045 NRTH-1637563					
	FULL MARKET VALUE	29,111				
			TOTAL TAX ---			421.78**
				DATE #1		02/01/21
				AMT DUE		421.78
***** 119.003-1-4 *****						
119.003-1-4	Selleck Rd			ACCT 1-	42- 1	BILL 270
Certera David	314 Rural vac<10		2021 St Lawrence Co	3,600		32.77
23 High Ridge Rd	Edwards-Knox Cn 403401	3,600	Town of Pierrepont	3,600		4.66
Randolph, NJ 07869	N.of Rd.-110X120x108x140	3,600	Highway	3,600		14.60
	S.of Rd.-110X90x108x110		Chargebacks	3,600		2.41
	.54 Ar		FD032 Pierrepont Fire Prot	3,600	TO M	3.52
	FRNT 110.00 DPTH					
	ACRES 0.54					
	EAST-0317029 NRTH-1638443					
	DEED BOOK 1082 PG-211					
	FULL MARKET VALUE	4,000				
			TOTAL TAX ---			57.96**
				DATE #1		02/01/21
				AMT DUE		57.96

STATE OF NEW YORK
 COUNTY - St Lawrence
 TOWN - Pierrepont
 SWIS - 407000

2 0 2 1 T O W N T A X R O L L
 T A X A B L E SECTION OF THE ROLL - 1
 OWNERS NAME SEQUENCE
 UNIFORM PERCENT OF VALUE IS 090.00

PAGE 78
 VALUATION DATE-JUL 01, 2019
 TAXABLE STATUS DATE-MAR 01, 2020

TAX MAP PARCEL NUMBER	PROPERTY LOCATION & CLASS	ASSESSMENT	EXEMPTION CODE-----	COUNTY-----	TOWN-----	
CURRENT OWNERS NAME	SCHOOL DISTRICT	LAND	TAX DESCRIPTION	TAXABLE VALUE		TAX AMOUNT
CURRENT OWNERS ADDRESS	PARCEL SIZE/GRID COORD	TOTAL	SPECIAL DISTRICTS			
***** 90.001-2-7.1 *****						
90.001-2-7.1	327 Noyes Rd			ACCT 1- 71- 4	BILL	271
Chambers Steven	321 Abandoned ag		2021 St Lawrence Co	14,900		135.62
Chambers Tamara	Potsdam 2 407402	14,900	Town of Pierrepont	14,900		19.27
365 Noyes Rd	ACRES 60.50	14,900	Highway	14,900		60.42
Potsdam, NY 13676	EAST-0321683 NRTH-1675550		Chargebacks	14,900		9.98
	DEED BOOK 2001 PG-13945		FD032 Pierrepont Fire Prot	14,900 TO M		14.57
	FULL MARKET VALUE	16,556				
TOTAL TAX ---						239.86**
						DATE #1 02/01/21
						AMT DUE 239.86
***** 90.001-2-8 *****						
90.001-2-8	Noyes Rd			ACCT 1- 71- 5	BILL	272
Chambers Steven	910 Priv forest		2021 St Lawrence Co	12,500		113.77
Chambers Tamara	Potsdam 2 407402	12,500	Town of Pierrepont	12,500		16.17
365 Noyes Rd	ACRES 29.50	12,500	Highway	12,500		50.69
Potsdam, NY 13676	EAST-0323750 NRTH-1677156		Chargebacks	12,500		8.37
	DEED BOOK 2001 PG-13945		FD032 Pierrepont Fire Prot	12,500 TO M		12.23
	FULL MARKET VALUE	13,889				
TOTAL TAX ---						201.23**
						DATE #1 02/01/21
						AMT DUE 201.23
***** 90.004-2-34 *****						
90.004-2-34	6640 CR 24			ACCT 1- 13-11.1	BILL	273
Champney Kathleen	210 1 Family Res		2021 St Lawrence Co	155,500		1,415.35
6640 County Route 24	Colton 1 402801	8,100	Town of Pierrepont	155,500		201.13
Colton, NY 13625	1.19 Ar Res	155,500	Highway	155,500		630.57
	FRNT 195.00 DPTH 250.00		Chargebacks	155,500		104.17
	EAST-0335020 NRTH-1670026		FD032 Pierrepont Fire Prot	155,500 TO M		152.09
	DEED BOOK 732 PG-00289		LT025 Hannawa Light	155,500 TO M		32.11
	FULL MARKET VALUE	172,778				
TOTAL TAX ---						2,535.42**
						DATE #1 02/01/21
						AMT DUE 2,535.42
***** 90.003-1-6.1 *****						
90.003-1-6.1	93 Church Rd			ACCT 1- 8- 8	BILL	274
Charamella John	240 Rural res		2021 St Lawrence Co	89,000		810.07
93 Church Rd	Canton 1 402201	24,500	Town of Pierrepont	89,000		115.12
Canton, NY 13617-3486	ACRES 33.85	89,000	Highway	89,000		360.90
	EAST-0313532 NRTH-1669026		Chargebacks	89,000		59.62
	DEED BOOK 2012 PG-17269		FD032 Pierrepont Fire Prot	89,000 TO M		87.05
	FULL MARKET VALUE	98,889				
TOTAL TAX ---						1,432.76**
						DATE #1 02/01/21
						AMT DUE 1,432.76

STATE OF NEW YORK
 COUNTY - St Lawrence
 TOWN - Pierrepont
 SWIS - 407000

2 0 2 1 T O W N T A X R O L L
 T A X A B L E SECTION OF THE ROLL - 1
 OWNERS NAME SEQUENCE
 UNIFORM PERCENT OF VALUE IS 090.00

PAGE 79
 VALUATION DATE-JUL 01, 2019
 TAXABLE STATUS DATE-MAR 01, 2020

TAX MAP PARCEL NUMBER	PROPERTY LOCATION & CLASS	ASSESSMENT	EXEMPTION CODE-----	COUNTY-----	TOWN-----	
CURRENT OWNERS NAME	SCHOOL DISTRICT	LAND	TAX DESCRIPTION	TAXABLE VALUE		TAX AMOUNT
CURRENT OWNERS ADDRESS	PARCEL SIZE/GRID COORD	TOTAL	SPECIAL DISTRICTS			

104.003-1-14.2	825 Howardville Rd			104.003-1-14.2		*****
Charleson David P	210 1 Family Res		2021 St Lawrence Co	78,000		BILL 275
Charleson Tracy L	Canton 1 402201	8,300	Town of Pierrepont	78,000		709.95
825 Howardville Rd	ACRES 3.80	78,000	Highway	78,000		100.89
Canton, NY 13617	EAST-0313105 NRTH-1648554		Chargebacks	78,000		316.30
	DEED BOOK 2003 PG-8460		FD032 Pierrepont Fire Prot	78,000	TO M	52.25
	FULL MARKET VALUE	86,667				76.29
			TOTAL TAX ---			1,255.68**
				DATE #1		02/01/21
				AMT DUE		1,255.68

90.003-1-15.2	453 Butternut Ridge Rd			90.003-1-15.2		*****
Charleson Donald Jr	270 Mfg housing		2021 St Lawrence Co	56,300		BILL 276
Charleson Kathleen	Colton 1 402801	12,600	Town of Pierrepont	56,300		512.44
453 Butternut Ridge Rd	1998 Trailer 14X80	56,300	Highway	56,300		72.82
Potsdam, NY 13676	ACRES 9.90		Chargebacks	56,300		228.30
	EAST-0321996 NRTH-1667512		FD032 Pierrepont Fire Prot	56,300	TO M	37.72
	DEED BOOK 1062 PG-746					55.07
	FULL MARKET VALUE	62,556				
			TOTAL TAX ---			906.35**
				DATE #1		02/01/21
				AMT DUE		906.35

103.004-2-21.12	235 Taylor Rd			103.004-2-21.12		*****
Charleson Lyle (LU)	210 1 Family Res		2021 St Lawrence Co	128,200		BILL 277
Charleson Joanne (LU)	Canton 1 402201	9,400	Town of Pierrepont	128,200		1,166.87
% Tiffany Eisenhauer	Plotted 9/2018	128,200	Highway	128,200		165.82
9 Bishop Farm Rd	L. Seeger survey 5/29/201		Chargebacks	128,200		519.86
Freeport, ME 04032	4.00(S)		FD032 Pierrepont Fire Prot	128,200	TO M	85.89
	FRNT 424.00 DPTH					125.39
	ACRES 3.60					
PRIOR OWNER ON 3/01/2020	EAST-0311955 NRTH-1648850					
Charleson Lyle (LU)	DEED BOOK 2018 PG-12556					
	FULL MARKET VALUE	142,444				
			TOTAL TAX ---			2,063.83**
				DATE #1		02/01/21
				AMT DUE		2,063.83

105.001-1-7.212	65 Corocran Rd			105.001-1-7.212		*****
Charleson Sally A	270 Mfg housing		2021 St Lawrence Co	70,000		BILL 278
Cudlipp Elizabeth	Colton 1 402801	10,000	Town of Pierrepont	70,000		637.14
PO Box 314	FRNT 300.00 DPTH	70,000	Highway	70,000		90.54
Colton, NY 13625-0314	ACRES 5.30		Chargebacks	70,000		283.86
	EAST-0336311 NRTH-1657460		FD032 Pierrepont Fire Prot	70,000	TO M	46.90
	DEED BOOK 2012 PG-17414					68.46
	FULL MARKET VALUE	77,778				
			TOTAL TAX ---			1,126.90**
				DATE #1		02/01/21
				AMT DUE		1,126.90

STATE OF NEW YORK
 COUNTY - St Lawrence
 TOWN - Pierrepont
 SWIS - 407000

2 0 2 1 T O W N T A X R O L L
 T A X A B L E SECTION OF THE ROLL - 1
 OWNERS NAME SEQUENCE
 UNIFORM PERCENT OF VALUE IS 090.00

PAGE 80
 VALUATION DATE-JUL 01, 2019
 TAXABLE STATUS DATE-MAR 01, 2020

TAX MAP PARCEL NUMBER	PROPERTY LOCATION & CLASS	ASSESSMENT	EXEMPTION CODE	COUNTY	TOWN	TAXABLE VALUE	TAX AMOUNT
CURRENT OWNERS NAME	SCHOOL DISTRICT	LAND	TAX DESCRIPTION				
CURRENT OWNERS ADDRESS	PARCEL SIZE/GRID COORD	TOTAL	SPECIAL DISTRICTS				
***** 76.076-1-1 *****							
5965 SH 56	210 1 Family Res		2021 St Lawrence Co			75,000	682.65
76.076-1-1	Potsdam 2 407402	8,500	Town of Pierrepont			75,000	97.01
Charleston Jessica M	208x156x200x100	75,000	Highway			75,000	304.13
5969 State Highway 56	FRNT 208.00 DPTH		Chargebacks			75,000	50.25
Potsdam, NY 13676	ACRES 0.59 BANK8888869		FD032 Pierrepont Fire Prot		TO M	75,000	73.35
	EAST-0335655 NRTH-1683136		LT025 Hannawa Light		TO M	75,000	15.49
	DEED BOOK 2018 PG-7809						
	FULL MARKET VALUE	83,333					
TOTAL TAX ---							1,222.88**
DATE #1							02/01/21
AMT DUE							1,222.88
***** 76.004-4-32 *****							
5984 SH 56	270 Mfg housing		2021 St Lawrence Co			22,000	200.24
76.004-4-32	Potsdam 2 407402	10,200	Town of Pierrepont			22,000	28.46
Charlson Alan	Trailer	22,000	Highway			22,000	89.21
20 River Hill Rd	FRNT 100.00 DPTH 477.00		Chargebacks			22,000	14.74
Potsdam, NY 13676	ACRES 1.10		FD032 Pierrepont Fire Prot		TO M	22,000	21.52
	EAST-0336062 NRTH-1683595		LT025 Hannawa Light		TO M	22,000	4.54
	DEED BOOK 2006 PG-18764						
	FULL MARKET VALUE	24,444					
TOTAL TAX ---							358.71**
DATE #1							02/01/21
AMT DUE							358.71
***** 120.001-4-9.1 *****							
933 Cold Brook Rd	210 1 Family Res		2021 St Lawrence Co			56,300	512.44
120.001-4-9.1	Colton 1 402801	41,900	Town of Pierrepont			56,300	72.82
Charpentier Matthew	FRNT 2141.00 DPTH	56,300	Highway			56,300	228.30
Clothier Sara	ACRES 80.70		Chargebacks			56,300	37.72
933 Cold Brook Rd	EAST-0337044 NRTH-1641848		FD032 Pierrepont Fire Prot		TO M	56,300	55.07
Colton, NY 13625-3252	DEED BOOK 2013 PG-14836						
	FULL MARKET VALUE	62,556					
TOTAL TAX ---							906.35**
DATE #1							02/01/21
AMT DUE							906.35
***** 104.002-1-21 *****							
222 Irish Settlement Rd	240 Rural res		2021 St Lawrence Co			87,000	791.87
104.002-1-21	Colton 1 402801	21,900	Town of Pierrepont			87,000	112.53
Chase Kenneth A	FRNT 1364.00 DPTH	87,000	Highway			87,000	352.79
Chase Jill E	ACRES 50.00		Chargebacks			87,000	58.28
222 Irish Settlement Rd	EAST-0331206 NRTH-1658438		FD032 Pierrepont Fire Prot		TO M	87,000	85.09
Colton, NY 13625	DEED BOOK 2003 PG-21090						
	FULL MARKET VALUE	96,667					
TOTAL TAX ---							1,400.56**
DATE #1							02/01/21
AMT DUE							1,400.56

STATE OF NEW YORK
 COUNTY - St Lawrence
 TOWN - Pierrepont
 SWIS - 407000

2 0 2 1 T O W N T A X R O L L
 T A X A B L E SECTION OF THE ROLL - 1
 OWNERS NAME SEQUENCE
 UNIFORM PERCENT OF VALUE IS 090.00

PAGE 81
 VALUATION DATE-JUL 01, 2019
 TAXABLE STATUS DATE-MAR 01, 2020

TAX MAP PARCEL NUMBER	PROPERTY LOCATION & CLASS	ASSESSMENT	EXEMPTION CODE-----	COUNTY-----	TOWN-----	TAX AMOUNT
CURRENT OWNERS NAME	SCHOOL DISTRICT	LAND	TAX DESCRIPTION	TAXABLE VALUE		
CURRENT OWNERS ADDRESS	PARCEL SIZE/GRID COORD	TOTAL	SPECIAL DISTRICTS			
***** 104.002-1-27.1 *****						
104.002-1-27.1	Off Irish Settlement Rd			ACCT 1-	51-13	BILL 283
Chase Kenneth A	314 Rural vac<10		2021 St Lawrence Co	4,500		40.96
222 Irish Settlement Rd	Colton 1 402801	4,500	Town of Pierrepont	4,500		5.82
Colton, NY 13625	216x198x98x314	4,500	Highway	4,500		18.25
	FRNT 216.00 DPTH		Chargebacks	4,500		3.01
	ACRES 0.82		FD032 Pierrepont Fire Prot	4,500	TO M	4.40
	EAST-0329066 NRTH-1657892					
	DEED BOOK 2017 PG-11324					
	FULL MARKET VALUE	5,000				
			TOTAL TAX ---			72.44**
				DATE #1		02/01/21
				AMT DUE		72.44
***** 104.002-1-27.2 *****						
104.002-1-27.2	192 Irish Settlement Rd					BILL 284
Chase Kenneth A	312 Vac w/imprv		2021 St Lawrence Co	69,100		628.95
222 Irish Settlement Rd	Colton 1 402801	49,300	Town of Pierrepont	69,100		89.38
Colton, NY 13625	FRNT 1242.00 DPTH	69,100	Highway	69,100		280.21
	ACRES 138.30		Chargebacks	69,100		46.29
	EAST-0329887 NRTH-1657199		FD032 Pierrepont Fire Prot	69,100	TO M	67.58
	DEED BOOK 2017 PG-11324					
	FULL MARKET VALUE	76,778				
			TOTAL TAX ---			1,112.41**
				DATE #1		02/01/21
				AMT DUE		1,112.41
***** 105.001-1-7.211 *****						
105.001-1-7.211	47 Corcoran Rd			ACCT 1-	66-10.21	BILL 285
Chase Kenneth A	105 Vac farmland		2021 St Lawrence Co	24,700		224.82
Chase Jill	Colton 1 402801	24,700	Town of Pierrepont	24,700		31.95
222 Irish Settlement Rd	1047' RF on SH 68	24,700	Highway	24,700		100.16
Colton, NY 13625	2306 RF Cocoran Rd		Chargebacks	24,700		16.55
	ACRES 45.10		FD032 Pierrepont Fire Prot	24,700	TO M	24.16
	EAST-0337019 NRTH-1656884					
	DEED BOOK 00975 PG-00889					
	FULL MARKET VALUE	27,444				
			TOTAL TAX ---			397.64**
				DATE #1		02/01/21
				AMT DUE		397.64
***** 105.003-7-2.11 *****						
105.003-7-2.11	227 SH 68			ACCT 1-	66-13.21	BILL 286
Chase Kenneth A	105 Vac farmland		Ag Land Co 41730	0	0	
Chase Jill E	Colton 1 402801	52,400	2021 St Lawrence Co	52,400		476.94
222 Irish Settlement Rd	Also see 2006/20708	52,400	Town of Pierrepont	52,400		67.78
Colton, NY 13625	FRNT 1317.00 DPTH		Highway	52,400		212.49
	ACRES 120.20		Chargebacks	52,400		35.10
	EAST-0337664 NRTH-1654985		FD032 Pierrepont Fire Prot	52,400	TO M	51.25
	DEED BOOK 00975 PG-00889					
	FULL MARKET VALUE	58,222				
			TOTAL TAX ---			843.56**
				DATE #1		02/01/21
				AMT DUE		843.56

MAY BE SUBJECT TO PAYMENT
 UNDER AGDIST LAW TIL 2027



STATE OF NEW YORK
 COUNTY - St Lawrence
 TOWN - Pierrepont
 SWIS - 407000

2 0 2 1 T O W N T A X R O L L
 T A X A B L E SECTION OF THE ROLL - 1
 OWNERS NAME SEQUENCE
 UNIFORM PERCENT OF VALUE IS 090.00

PAGE 82
 VALUATION DATE-JUL 01, 2019
 TAXABLE STATUS DATE-MAR 01, 2020

TAX MAP PARCEL NUMBER	PROPERTY LOCATION & CLASS	ASSESSMENT	EXEMPTION CODE	COUNTY	TOWN	TAX AMOUNT
CURRENT OWNERS NAME	SCHOOL DISTRICT	LAND	TAX DESCRIPTION	TAXABLE VALUE		
CURRENT OWNERS ADDRESS	PARCEL SIZE/GRID COORD	TOTAL	SPECIAL DISTRICTS			
***** 90.051-1-3 *****						
5520 SH 56				ACCT 1-	39- 1	BILL 287
90.051-1-3	270 Mfg housing		2021 St Lawrence Co	55,000		500.61
Chase Peter A	Colton 1 402801	44,100	Town of Pierrepont	55,000		71.14
Wanda Lee	100x655x128x741	55,000	Highway	55,000		223.03
5516 State Highway 56	FRNT 100.00 DPTH		Chargebacks	55,000		36.85
Potsdam, NY 13676	ACRES 1.60		FD032 Pierrepont Fire Prot	55,000	TO M	53.79
	EAST-0332241 NRTH-1673703		LT025 Hannawa Light	55,000	TO M	11.36
	DEED BOOK 1045 PG-00887					
	FULL MARKET VALUE	61,111				
TOTAL TAX ---						896.78**
						DATE #1 02/01/21
						AMT DUE 896.78
***** 90.051-1-5 *****						
5516 SH 56				ACCT 1-	57-13.2	BILL 288
90.051-1-5	210 1 Family Res		2021 St Lawrence Co	95,300		867.42
Chase Peter A	Colton 1 402801	10,000	Town of Pierrepont	95,300		123.26
5516 State Highway 56	lar 1 Fam Res	95,300	Highway	95,300		386.45
Potsdam, NY 13676	ACRES 0.50		Chargebacks	95,300		63.84
	EAST-0332040 NRTH-1673594		FD032 Pierrepont Fire Prot	95,300	TO M	93.21
	DEED BOOK 00973 PG-00224		LT025 Hannawa Light	95,300	TO M	19.68
	FULL MARKET VALUE	105,889				
TOTAL TAX ---						1,553.86**
						DATE #1 02/01/21
						AMT DUE 1,553.86
***** 104.002-1-40.2 *****						
6245 CR 24				ACCT 1-	42-15.2	BILL 289
104.002-1-40.2	240 Rural res		2021 St Lawrence Co	146,000		1,328.89
Cheney Basil W	Canton 1 402201	29,400	Town of Pierrepont	146,000		188.84
Cheney Kristen R	Plotted 8/2014	146,000	Highway	146,000		592.04
PO Box 241	2017/11976 NIMO Easement		Chargebacks	146,000		97.81
Canton, NY 13617-0241	FRNT 825.00 DPTH		FD032 Pierrepont Fire Prot	146,000	TO M	142.80
	ACRES 48.60					
	EAST-0327265 NRTH-1662650					
	DEED BOOK 2014 PG-11609					
	FULL MARKET VALUE	162,222				
TOTAL TAX ---						2,350.38**
						DATE #1 02/01/21
						AMT DUE 2,350.38
***** 119.001-2-21.3 *****						
212 Crary Rd						BILL 290
119.001-2-21.3	312 Vac w/imprv		2021 St Lawrence Co	13,600		123.79
Cheney Bradena B	Colton 1 402801	9,300	Town of Pierrepont	13,600		17.59
Goodwin Janet M	FRNT 430.00 DPTH	13,600	Highway	13,600		55.15
212 Cray Rd	ACRES 9.40		Chargebacks	13,600		9.11
Canton, NY 13617	EAST-0318978 NRTH-1643291		FD032 Pierrepont Fire Prot	13,600	TO M	13.30
	DEED BOOK 2016 PG-15914					
	FULL MARKET VALUE	15,111				
PRIOR OWNER ON 3/01/2020						
Cheney Bradena B						
TOTAL TAX ---						218.94**
						DATE #1 02/01/21
						AMT DUE 218.94

STATE OF NEW YORK
 COUNTY - St Lawrence
 TOWN - Pierrepont
 SWIS - 407000

2 0 2 1 T O W N T A X R O L L
 T A X A B L E SECTION OF THE ROLL - 1
 OWNERS NAME SEQUENCE
 UNIFORM PERCENT OF VALUE IS 090.00

PAGE 83
 VALUATION DATE-JUL 01, 2019
 TAXABLE STATUS DATE-MAR 01, 2020

TAX MAP PARCEL NUMBER	PROPERTY LOCATION & CLASS	ASSESSMENT	EXEMPTION CODE-----	COUNTY-----	TOWN-----	
CURRENT OWNERS NAME	SCHOOL DISTRICT	LAND	TAX DESCRIPTION	TAXABLE VALUE		TAX AMOUNT
CURRENT OWNERS ADDRESS	PARCEL SIZE/GRID COORD	TOTAL	SPECIAL DISTRICTS			

118.002-2-10.1	75 O'Brien Rd			118.002-2-10.1		*****
Chiarenzelli Jeffrey R	240 Rural res		2021 St Lawrence Co	85,000		773.67
Chiarenzelli Valerie K	Edwards-Knox Cn 403401	29,700	Town of Pierrepont	85,000		109.94
4 Whippoorwill Ln	ACRES 51.90	85,000	Highway	85,000		344.68
Potsdam, NY 13676	EAST-0304700 NRTH-1640949		Chargebacks	85,000		56.94
	DEED BOOK 2014 PG-1628		FD032 Pierrepont Fire Prot	85,000 TO M		83.14
	FULL MARKET VALUE	94,444				
			TOTAL TAX ---			1,368.37**
				DATE #1		02/01/21
				AMT DUE		1,368.37

76.084-3-8	4 Whippoorwill Ln			76.084-3-8		*****
Chiarenzelli Valerie K	210 1 Family Res		2021 St Lawrence Co	183,200		1,667.48
Chiarenzelli Jeffrey R	Potsdam 2 407402	10,000	Town of Pierrepont	183,200		236.96
4 Whippoorwill Ln	Lot 8-Ledgecrest Estates	183,200	Highway	183,200		742.89
Potsdam, NY 13676	180x242x180x237		Chargebacks	183,200		122.73
	ACRES 1.00		FD032 Pierrepont Fire Prot	183,200 TO M		179.18
	EAST-0335663 NRTH-1680095		LT025 Hannawa Light	183,200 TO M		37.83
	DEED BOOK 2003 PG-21360					
	FULL MARKET VALUE	203,556				
			TOTAL TAX ---			2,987.07**
				DATE #1		02/01/21
				AMT DUE		2,987.07

90.035-1-13	32 Underhill Dr			90.035-1-13		*****
Chichester Seth E (LU)	210 1 Family Res		VET WAR CT 41121	10,500	10,500	BILL 293
PO Box 100	Potsdam 2 407402	8,800	2021 St Lawrence Co	139,500		1,269.72
Hannawa Falls, NY 13647-0100	Addition 352 Sq Ft	150,000	Town of Pierrepont	139,500		180.43
	Crestview Sub-Lot 26		Highway	139,500		565.69
	FRNT 147.00 DPTH 198.00		Chargebacks	139,500		93.46
	ACRES 0.67		FD032 Pierrepont Fire Prot	150,000 TO M		146.71
	EAST-0332964 NRTH-1677353		LT025 Hannawa Light	150,000 TO M		30.97
	DEED BOOK 2014 PG-7705					
	FULL MARKET VALUE	166,667				
			TOTAL TAX ---			2,286.98**
				DATE #1		02/01/21
				AMT DUE		2,286.98

90.051-2-6	36 Butternut Ridge Rd			90.051-2-6		*****
Chism Joseph M	210 1 Family Res		2021 St Lawrence Co	81,000		737.26
Chism Anne M	Colton 1 402801	8,100	Town of Pierrepont	81,000		104.77
36 Butternut Ridge Rd	.86 Ar Res	81,000	Highway	81,000		328.46
Potsdam, NY 13676	FRNT 150.00 DPTH 225.00		Chargebacks	81,000		54.26
	EAST-0330982 NRTH-1672508		FD032 Pierrepont Fire Prot	81,000 TO M		79.22
	DEED BOOK 2002 PG-12253		LT025 Hannawa Light	81,000 TO M		16.73
	FULL MARKET VALUE	90,000				
			TOTAL TAX ---			1,320.70**
				DATE #1		02/01/21
				AMT DUE		1,320.70

STATE OF NEW YORK
 COUNTY - St Lawrence
 TOWN - Pierrepont
 SWIS - 407000

2 0 2 1 T O W N T A X R O L L
 T A X A B L E SECTION OF THE ROLL - 1
 OWNERS NAME SEQUENCE
 UNIFORM PERCENT OF VALUE IS 090.00

PAGE 84
 VALUATION DATE-JUL 01, 2019
 TAXABLE STATUS DATE-MAR 01, 2020

TAX MAP PARCEL NUMBER	PROPERTY LOCATION & CLASS	ASSESSMENT	EXEMPTION CODE-----	COUNTY-----	TOWN-----	
CURRENT OWNERS NAME	SCHOOL DISTRICT	LAND	TAX DESCRIPTION	TAXABLE VALUE		TAX AMOUNT
CURRENT OWNERS ADDRESS	PARCEL SIZE/GRID COORD	TOTAL	SPECIAL DISTRICTS			
***** 90.002-2-28 *****						
87 Birch Dr	210 1 Family Res		2021 St Lawrence Co	176,000		BILL 295
90.002-2-28	Potsdam 2 407402	13,700	Town of Pierrepont	176,000		1,601.95
Chmurny Kathryn A	Lot 7	176,000	Highway	176,000		227.65
87 Birch Dr	150x170x208x227		Chargebacks	176,000		713.70
Potsdam, NY 13676	FRNT 150.00 DPTH 199.00		FD032 Pierrepont Fire Prot	176,000	TO M	117.91
	EAST-0334337 NRTH-1674809					172.14
	DEED BOOK 2018 PG-11055					
	FULL MARKET VALUE	195,556				
			TOTAL TAX ---			2,833.35**
				DATE #1		02/01/21
				AMT DUE		2,833.35
***** 90.004-1-30.421 *****						
120 Tucker Rd	270 Mfg housing		2021 St Lawrence Co	35,000		BILL 296
90.004-1-30.421	Colton 1 402801	9,600	Town of Pierrepont	35,000		318.57
Christy Jessica L	Mobile Home 14X70	35,000	Highway	35,000		45.27
1052 Plumbrook Rd	FRNT 457.00 DPTH		Chargebacks	35,000		141.93
Norfolk, NY 13667	ACRES 4.50 BANK8888220		FD032 Pierrepont Fire Prot	35,000	TO M	23.45
	EAST-0335139 NRTH-1665547					34.23
	DEED BOOK 2011 PG-7847					
	FULL MARKET VALUE	38,889				
			TOTAL TAX ---			563.45**
				DATE #1		02/01/21
				AMT DUE		563.45
***** 104.001-1-22.1 *****						
92 Morrill Rd	210 1 Family Res		2021 St Lawrence Co	86,800		BILL 297
104.001-1-22.1	Canton 1 402201	9,300	Town of Pierrepont	86,800		790.05
Christy Robert J	Easement 1999/25390 &	86,800	Highway	86,800		112.27
280 Number 9 Rd	2000/24134		Chargebacks	86,800		351.98
Colton, NY 13625	2 Story @500		FD032 Pierrepont Fire Prot	86,800	TO M	58.15
	FRNT 304.00 DPTH					84.90
PRIOR OWNER ON 3/01/2020	ACRES 2.10					
Christy Robert J	EAST-0314417 NRTH-1656450					
	DEED BOOK 2006 PG-9522					
	FULL MARKET VALUE	96,444				
			TOTAL TAX ---			1,397.35**
				DATE #1		02/01/21
				AMT DUE		1,397.35

STATE OF NEW YORK
COUNTY - St Lawrence
TOWN - Pierrepont
SWIS - 407000

2 0 2 1 T O W N T A X R O L L
T A X A B L E SECTION OF THE ROLL - 1
OWNERS NAME SEQUENCE
UNIFORM PERCENT OF VALUE IS 090.00

PAGE 85
VALUATION DATE-JUL 01, 2019
TAXABLE STATUS DATE-MAR 01, 2020

TAX MAP PARCEL NUMBER	PROPERTY LOCATION & CLASS	ASSESSMENT	EXEMPTION CODE-----	COUNTY-----	TOWN-----	
CURRENT OWNERS NAME	SCHOOL DISTRICT	LAND	TAX DESCRIPTION	TAXABLE VALUE		TAX AMOUNT
CURRENT OWNERS ADDRESS	PARCEL SIZE/GRID COORD	TOTAL	SPECIAL DISTRICTS			
***** 90.004-1-48.1 *****						
6320 CR 24				ACCT 1- 17- 3	BILL	298
90.004-1-48.1	210 1 Family Res		2021 St Lawrence Co	110,000		1,001.22
Churco John H	Colton 1 402801	8,600	Town of Pierrepont	110,000		142.28
Churco Bonnie S	FRNT 419.00 DPTH	110,000	Highway	110,000		446.06
6320 County Route 24	ACRES 2.10		Chargebacks	110,000		73.69
Colton, NY 13625	EAST-0329883 NRTH-1664410		FD032 Pierrepont Fire Prot	110,000 TO M		107.59
	DEED BOOK 2011 PG-4509					
	FULL MARKET VALUE	122,222				
			TOTAL TAX ---			1,770.84**
				DATE #1		02/01/21
				AMT DUE		1,770.84
***** 104.056-1-21 *****						
5884 CR 24				ACCT 1-26-7.212	BILL	299
104.056-1-21	210 1 Family Res		2021 St Lawrence Co	90,000		819.18
Cisneros Rodney M	Canton 1 402201	8,100	Town of Pierrepont	90,000		116.41
Cisneros Misty T	170x290	90,000	Highway	90,000		364.96
5884 County Route 24	FRNT 170.00 DPTH 157.00		Chargebacks	90,000		60.29
Canton, NY 13617	ACRES 1.00 BANK8888830		FD032 Pierrepont Fire Prot	90,000 TO M		88.03
	EAST-0322801 NRTH-1655513					
	DEED BOOK 2016 PG-8194					
	FULL MARKET VALUE	100,000				
			TOTAL TAX ---			1,448.87**
				DATE #1		02/01/21
				AMT DUE		1,448.87
***** 90.027-2-6 *****						
17 Cameron Dr				ACCT 1- 14- 8	BILL	300
90.027-2-6	210 1 Family Res - WTRFNT		VET WAR CT 41121	10,500 10,500		
Clark Richard	Potsdam 2 407402	13,500	2021 St Lawrence Co	141,000		1,283.38
Clark Elizabeth	Lot 32	151,500	Town of Pierrepont	141,000		182.38
PO Box 202	155x164x115'wfxl152		Highway	141,000		571.77
Hannawa Falls, NY 13647	FRNT 115.00 DPTH 157.00		Chargebacks	141,000		94.46
	EAST-0332582 NRTH-1678378		FD032 Pierrepont Fire Prot	151,500 TO M		148.18
	DEED BOOK 744 PG-00169		LT025 Hannawa Light	151,500 TO M		31.28
	FULL MARKET VALUE	168,333				
			TOTAL TAX ---			2,311.45**
				DATE #1		02/01/21
				AMT DUE		2,311.45
***** 103.004-2-8 *****						
CR 29				ACCT 1- 56-10	BILL	301
103.004-2-8	314 Rural vac<10		2021 St Lawrence Co	4,100		37.32
Clark Tyler J	Canton 1 402201	4,100	Town of Pierrepont	4,100		5.30
Leggo Kristin N	lar Vacant Land	4,100	Highway	4,100		16.63
333 County Route 29	FRNT 150.00 DPTH 150.00		Chargebacks	4,100		2.75
Canton, NY 13617	EAST-0308058 NRTH-1654499		FD032 Pierrepont Fire Prot	4,100 TO M		4.01
	DEED BOOK 2020 PG-8000					
PRIOR OWNER ON 3/01/2020	FULL MARKET VALUE	4,556				
St Andrews Neil			TOTAL TAX ---			66.01**
				DATE #1		02/01/21
				AMT DUE		66.01



STATE OF NEW YORK
 COUNTY - St Lawrence
 TOWN - Pierrepont
 SWIS - 407000

2 0 2 1 T O W N T A X R O L L
 T A X A B L E SECTION OF THE ROLL - 1
 OWNERS NAME SEQUENCE
 UNIFORM PERCENT OF VALUE IS 090.00

PAGE 86
 VALUATION DATE-JUL 01, 2019
 TAXABLE STATUS DATE-MAR 01, 2020

TAX MAP PARCEL NUMBER	PROPERTY LOCATION & CLASS	ASSESSMENT	EXEMPTION CODE-----	COUNTY-----	TOWN-----	
CURRENT OWNERS NAME	SCHOOL DISTRICT	LAND	TAX DESCRIPTION	TAXABLE VALUE		TAX AMOUNT
CURRENT OWNERS ADDRESS	PARCEL SIZE/GRID COORD	TOTAL	SPECIAL DISTRICTS			
***** 91.001-5-7 *****						
91.001-5-7	2288 River Rd			ACCT 1- 2-13	BILL	302
Clary Mary E	210 1 Family Res - WTRFNT		2021 St Lawrence Co	117,000		1,064.93
2288 River Rd	Colton 1 402801	73,800	Town of Pierrepont	117,000		151.33
Potsdam, NY 13676	118x252x181x302	117,000	Highway	117,000		474.45
	FRNT 181.00 DPTH		Chargebacks	117,000		78.38
	ACRES 1.14		FD032 Pierrepont Fire Prot	117,000 TO M		114.43
	EAST-0336400 NRTH-1673590					
	DEED BOOK 2015 PG-11289					
	FULL MARKET VALUE	130,000				
TOTAL TAX ---						1,883.52**
DATE #1						02/01/21
AMT DUE						1,883.52
***** 90.002-1-1 *****						
90.002-1-1	Noyes Rd			ACCT 1- 44- 6	BILL	303
Clemons Daniel L	321 Abandoned ag		2021 St Lawrence Co	6,000		54.61
Clemons Michele J	Potsdam 2 407402	6,000	Town of Pierrepont	6,000		7.76
PO Box 651	24 Ar	6,000	Highway	6,000		24.33
Potsdam, NY 13676	FRNT 660.00 DPTH		Chargebacks	6,000		4.02
	ACRES 24.00		FD032 Pierrepont Fire Prot	6,000 TO M		5.87
	EAST-0324440 NRTH-1677629					
	DEED BOOK 1080 PG-873					
	FULL MARKET VALUE	6,667				
TOTAL TAX ---						96.59**
DATE #1						02/01/21
AMT DUE						96.59
***** 90.002-1-18 *****						
90.002-1-18	Noyes Rd			ACCT 1- 71-16	BILL	304
Clemons Daniel L	321 Abandoned ag		2021 St Lawrence Co	5,775		52.56
Clemons Michele J	Potsdam 2 407402	5,775	Town of Pierrepont	5,775		7.47
PO Box 651	Vac Land 22.00 Ar	5,775	Highway	5,775		23.42
Potsdam, NY 13676	ACRES 22.00		Chargebacks	5,775		3.87
	EAST-0324948 NRTH-1678030		FD032 Pierrepont Fire Prot	5,775 TO M		5.65
	DEED BOOK 1080 PG-871					
	FULL MARKET VALUE	6,417				
TOTAL TAX ---						92.97**
DATE #1						02/01/21
AMT DUE						92.97

STATE OF NEW YORK
COUNTY - St Lawrence
TOWN - Pierrepont
SWIS - 407000

2 0 2 1 T O W N T A X R O L L
T A X A B L E SECTION OF THE ROLL - 1
OWNERS NAME SEQUENCE
UNIFORM PERCENT OF VALUE IS 090.00

PAGE 87
VALUATION DATE-JUL 01, 2019
TAXABLE STATUS DATE-MAR 01, 2020

TAX MAP PARCEL NUMBER	PROPERTY LOCATION & CLASS	ASSESSMENT	EXEMPTION CODE	COUNTY	TOWN	TAX AMOUNT
CURRENT OWNERS NAME	SCHOOL DISTRICT	LAND	TAX DESCRIPTION	TAXABLE VALUE		
CURRENT OWNERS ADDRESS	PARCEL SIZE/GRID COORD	TOTAL	SPECIAL DISTRICTS			
***** 90.028-3-28 *****						
107 Postwood Rd				ACCT 1-	17-13	BILL 305
90.028-3-28	210 1 Family Res		VET COM CT 41131	17,500	17,500	
Cliff Mallory J	Potsdam 2 407402	17,900	VET DIS CT 41141	35,000	35,000	
245 County Route 59	50x124x52x142	86,000	2021 St Lawrence Co	33,500		304.92
Potsdam, NY 13676	FRNT 52.00 DPTH 133.00		Town of Pierrepont	33,500		43.33
	BANK8888869		Highway	33,500		135.85
PRIOR OWNER ON 3/01/2020	EAST-0334346 NRTH-1678245		Chargebacks	33,500		22.44
Baker Mark P	DEED BOOK 2020 PG-6930		FD032 Pierrepont Fire Prot	86,000	TO M	84.11
	FULL MARKET VALUE	95,556	LT025 Hannawa Light	86,000	TO M	17.76
			TOTAL TAX ---			608.41**
				DATE #1		02/01/21
				AMT DUE		608.41
***** 76.084-2-35.12 *****						
14 Grove St						BILL 306
76.084-2-35.12	210 1 Family Res - WTRFNT		2021 St Lawrence Co	111,500		1,014.87
Cliff Michael G	Potsdam 2 407402	10,300	Town of Pierrepont	111,500		144.22
PO Box 437	WCT survey	111,500	Highway	111,500		452.14
Hannawa Falls, NY 13647-0437	0.30A(S)		Chargebacks	111,500		74.70
	90'RFx113x37x82'WFx96		School Relevy			3,324.18
	FRNT 90.00 DPTH		FD032 Pierrepont Fire Prot	111,500	TO M	109.05
	ACRES 0.25		LT025 Hannawa Light	111,500	TO M	23.02
	EAST-0333615 NRTH-1680840					
	DEED BOOK 2015 PG-15889					
	FULL MARKET VALUE	123,889				
			TOTAL TAX ---			5,142.18**
				DATE #1		02/01/21
				AMT DUE		5,142.18
***** 90.002-4-2.14 *****						
31 Cloe Rd						BILL 307
90.002-4-2.14	314 Rural vac<10		2021 St Lawrence Co	8,900		81.01
Clough Frederick	Colton 1 402801	8,900	Town of Pierrepont	8,900		11.51
31 Cloe Rd	ACRES 2.60	8,900	Highway	8,900		36.09
Potsdam, NY 13676	EAST-0325173 NRTH-1671709		Chargebacks	8,900		5.96
	DEED BOOK 2002 PG-3113		School Relevy			175.17
	FULL MARKET VALUE	9,889	FD032 Pierrepont Fire Prot	8,900	TO M	8.70
			TOTAL TAX ---			318.44**
				DATE #1		02/01/21
				AMT DUE		318.44

STATE OF NEW YORK
 COUNTY - St Lawrence
 TOWN - Pierrepont
 SWIS - 407000

2 0 2 1 T O W N T A X R O L L
 T A X A B L E SECTION OF THE ROLL - 1
 OWNERS NAME SEQUENCE
 UNIFORM PERCENT OF VALUE IS 090.00

PAGE 88
 VALUATION DATE-JUL 01, 2019
 TAXABLE STATUS DATE-MAR 01, 2020

TAX MAP PARCEL NUMBER	PROPERTY LOCATION & CLASS	ASSESSMENT	EXEMPTION CODE	COUNTY	TOWN	TAXABLE VALUE	TAX AMOUNT
CURRENT OWNERS NAME	SCHOOL DISTRICT	LAND	TAX DESCRIPTION				
CURRENT OWNERS ADDRESS	PARCEL SIZE/GRID COORD	TOTAL	SPECIAL DISTRICTS				
***** 90.002-4-2.111 *****							
90.002-4-2.111	10 Cloe Rd					90.002-4-2.111	*****
Clough Frederick W (LU)	240 Rural res		Aged - Cou 41802			ACCT 1- 14-13.1	BILL 308
Clough Janet L (LU)	Colton 1 402801	72,500	Aged - Tow 41803			25,740	0
228 Butternut Ridge Rd	228,274	128,700	2021 St Lawrence Co			0	64,350
Potsdam, NY 13676	Butternut Ridge Rd		Town of Pierrepont			102,960	937.14
	Res-3 Trlr Assmt @900Each		Highway			64,350	83.23
	ACRES 157.80		Chargebacks			64,350	260.95
	EAST-0326424 NRTH-1673530		FD032 Pierrepont Fire Prot			64,350	43.11
	DEED BOOK 2018 PG-4512					128,700	125.88
	FULL MARKET VALUE	143,000					
TOTAL TAX ---							1,450.31**
DATE #1							02/01/21
AMT DUE							1,450.31
***** 90.002-4-6 *****							
90.002-4-6	162 Butternut Ridge Rd					90.002-4-6	*****
Clough Jeffrey	322 Rural vac>10		2021 St Lawrence Co			BILL	309
161 Butternut Ridge Rd	Colton 1 402801	3,700	Town of Pierrepont			3,700	33.68
Potsdam, NY 13676	FRNT 400.00 DPTH	3,700	Highway			3,700	4.79
	ACRES 8.60		Chargebacks			3,700	15.00
	EAST-0328060 NRTH-1672539		School Relevy			3,700	2.48
	DEED BOOK 2013 PG-14526		FD032 Pierrepont Fire Prot			3,700	72.81
	FULL MARKET VALUE	4,111					3.62
TOTAL TAX ---							132.38**
DATE #1							02/01/21
AMT DUE							132.38
***** 90.004-1-66.2 *****							
90.004-1-66.2	161 Butternut Ridge Rd					90.004-1-66.2	*****
Clough Jeffrey	270 Mfg housing		2021 St Lawrence Co			BILL	310
161 Butternut Ridge Rd	Colton 1 402801	9,000	Town of Pierrepont			33,000	300.36
Potsdam, NY 13676	ACRES 2.60	33,000	Highway			33,000	42.68
	EAST-0328008 NRTH-1671790		Chargebacks			33,000	133.82
	DEED BOOK 2013 PG-14525		School Relevy			33,000	22.11
	FULL MARKET VALUE	36,667	FD032 Pierrepont Fire Prot			33,000	649.50
TOTAL TAX ---							32.28
DATE #1							1,180.75**
AMT DUE							1,180.75
***** 90.004-1-70.1 *****							
90.004-1-70.1	274 Butternut Ridge Rd					90.004-1-70.1	*****
Clough Kimberly L	270 Mfg housing		2021 St Lawrence Co			BILL	311
274 Butternut Ridge Rd	Colton 1 402801	8,450	Town of Pierrepont			33,000	300.36
Potsdam, NY 13676	See 2006/22675 easement	33,000	Highway			33,000	42.68
	170'RFx285x185x285		Chargebacks			33,000	133.82
	FRNT 170.00 DPTH		School Relevy			33,000	22.11
	ACRES 1.10		FD032 Pierrepont Fire Prot			33,000	50.55
	EAST-0325250 NRTH-1671250						32.28
	DEED BOOK 1086 PG-1054						
	FULL MARKET VALUE	36,667					
TOTAL TAX ---							581.80**
DATE #1							02/01/21
AMT DUE							581.80



STATE OF NEW YORK
 COUNTY - St Lawrence
 TOWN - Pierrepont
 SWIS - 407000

2 0 2 1 T O W N T A X R O L L
 T A X A B L E SECTION OF THE ROLL - 1
 OWNERS NAME SEQUENCE
 UNIFORM PERCENT OF VALUE IS 090.00

PAGE 89
 VALUATION DATE-JUL 01, 2019
 TAXABLE STATUS DATE-MAR 01, 2020

TAX MAP PARCEL NUMBER	PROPERTY LOCATION & CLASS	ASSESSMENT	EXEMPTION CODE	COUNTY	TOWN	TAXABLE VALUE	TAX AMOUNT
CURRENT OWNERS NAME	SCHOOL DISTRICT	LAND	TAX DESCRIPTION				
CURRENT OWNERS ADDRESS	PARCEL SIZE/GRID COORD	TOTAL	SPECIAL DISTRICTS				
***** 90.002-4-5.1 *****							
90.002-4-5.1	Butternut Ridge Rd					ACCT 1- 81-1.5	BILL 312
Clough Lloyd A	322 Rural vac>10		2021 St Lawrence Co			5,600	50.97
Clough Virginia E	Colton 1 402801	5,600	Town of Pierrepont			5,600	7.24
298 Butternut Ridge Rd	FRNT 474.00 DPTH	5,600	Highway			5,600	22.71
Potsdam, NY 13676	ACRES 13.20		Chargebacks			5,600	3.75
	EAST-0329536 NRTH-1672684		FD032 Pierrepont Fire Prot		TO M	5,600	5.48
	DEED BOOK 998 PG-00073						
	FULL MARKET VALUE	6,222					
						TOTAL TAX ---	90.15**
						DATE #1	02/01/21
						AMT DUE	90.15
***** 90.004-1-1.1 *****							
90.004-1-1.1	298 Butternut Ridge Rd					ACCT 1- 15- 1	BILL 313
Clough Lloyd A	210 1 Family Res		2021 St Lawrence Co			80,000	728.16
Clough Virginia E	Colton 1 402801	14,500	Town of Pierrepont			80,000	103.48
298 Butternut Ridge Rd	FRNT 883.00 DPTH	80,000	Highway			80,000	324.41
Potsdam, NY 13676	ACRES 13.70		Chargebacks			80,000	53.59
	EAST-0324691 NRTH-1671156		FD032 Pierrepont Fire Prot		TO M	80,000	78.25
	DEED BOOK 2002 PG-14005						
	FULL MARKET VALUE	88,889					
						TOTAL TAX ---	1,287.89**
						DATE #1	02/01/21
						AMT DUE	1,287.89
***** 90.002-4-2.112 *****							
90.002-4-2.112	20 Cloe Rd						BILL 314
Clough Nicholas J	210 1 Family Res		2021 St Lawrence Co			66,800	608.01
Clough Ashley Lynn	Colton 1 402801	8,800	Town of Pierrepont			66,800	86.40
20 Cloe Rd	Burnett survey 3/2012	66,800	Highway			66,800	270.88
Potsdam, NY 13676	2.008A(S)		Chargebacks			66,800	44.75
	FRNT 201.00 DPTH		FD032 Pierrepont Fire Prot		TO M	66,800	65.33
	ACRES 1.90 BANK8888293						
	EAST-0325705 NRTH-1672089						
	DEED BOOK 2012 PG-15318						
	FULL MARKET VALUE	74,222					
						TOTAL TAX ---	1,075.37**
						DATE #1	02/01/21
						AMT DUE	1,075.37
***** 90.004-1-70.2 *****							
90.004-1-70.2	282 Butternut Ridge Rd						BILL 315
Clough Robert C	314 Rural vac<10		2021 St Lawrence Co			8,450	76.91
15 Lane 272 Crooked Lk	Colton 1 402801	8,450	Town of Pierrepont			8,450	10.93
Angola, IN 46703	Plotted 6/2018	8,450	Highway			8,450	34.27
	170'RFx285x185x285		Chargebacks			8,450	5.66
	FRNT 170.00 DPTH		School Relevy				166.32
PRIOR OWNER ON 3/01/2020	ACRES 1.10		FD032 Pierrepont Fire Prot		TO M	8,450	8.26
Clough Robert C	EAST-0325119 NRTH-1671155						
	DEED BOOK 2018 PG-6777						
	FULL MARKET VALUE	9,389					
						TOTAL TAX ---	302.35**
						DATE #1	02/01/21
						AMT DUE	302.35

STATE OF NEW YORK
 COUNTY - St Lawrence
 TOWN - Pierrepont
 SWIS - 407000

2 0 2 1 T O W N T A X R O L L
 T A X A B L E SECTION OF THE ROLL - 1
 OWNERS NAME SEQUENCE
 UNIFORM PERCENT OF VALUE IS 090.00

PAGE 90
 VALUATION DATE-JUL 01, 2019
 TAXABLE STATUS DATE-MAR 01, 2020

TAX MAP PARCEL NUMBER	PROPERTY LOCATION & CLASS	ASSESSMENT	EXEMPTION CODE	COUNTY	TOWN	TAX AMOUNT
CURRENT OWNERS NAME	SCHOOL DISTRICT	LAND	TAX DESCRIPTION	TAXABLE VALUE		
CURRENT OWNERS ADDRESS	PARCEL SIZE/GRID COORD	TOTAL	SPECIAL DISTRICTS			
***** 90.002-4-2.12 *****						
30 Cloe Rd						BILL 316
90.002-4-2.12	210 1 Family Res		2021 St Lawrence Co	70,000		637.14
Clough Roy W	Colton 1 402801	9,000	Town of Pierrepont	70,000		90.54
228 Butternut Ridge Rd	FRNT 255.00 DPTH 355.00	70,000	Highway	70,000		283.86
Potsdam, NY 13676	ACRES 2.10 BANK8888293		Chargebacks	70,000		46.90
	EAST-0325470 NRTH-1672057		FD032 Pierrepont Fire Prot	70,000	TO M	68.46
	DEED BOOK 2007 PG-14987					
	FULL MARKET VALUE	77,778				
			TOTAL TAX ---			1,126.90**
				DATE #1		02/01/21
				AMT DUE		1,126.90
***** 90.004-1-86 *****						
Butternut Ridge Rd						BILL 317
90.004-1-86	322 Rural vac>10		2021 St Lawrence Co	31,660		288.17
Clough Virginia E	Colton 1 402801	31,660	Town of Pierrepont	31,660		40.95
298 Butternut Ridge Rd	FRNT 2305.00 DPTH	31,660	Highway	31,660		128.38
Potsdam, NY 13676	ACRES 124.40		Chargebacks	31,660		21.21
	EAST-0326790 NRTH-1670999		FD032 Pierrepont Fire Prot	31,660	TO M	30.97
	DEED BOOK 998 PG-73					
	FULL MARKET VALUE	35,178				
			TOTAL TAX ---			509.68**
				DATE #1		02/01/21
				AMT DUE		509.68
***** 90.002-4-2.2 *****						
228 Butternut Ridge Rd						BILL 318
90.002-4-2.2	270 Mfg housing		2021 St Lawrence Co	30,000		273.06
Clough William	Colton 1 402801	8,700	Town of Pierrepont	30,000		38.80
Clough Janice	FRNT 270.00 DPTH	30,000	Highway	30,000		121.65
228 Butternut Ridge Rd	ACRES 2.10 BANK8888869		Chargebacks	30,000		20.10
Potsdam, NY 13676	EAST-0326372 NRTH-1672096		FD032 Pierrepont Fire Prot	30,000	TO M	29.34
	DEED BOOK 1086 PG-1052					
	FULL MARKET VALUE	33,333				
			TOTAL TAX ---			482.95**
				DATE #1		02/01/21
				AMT DUE		482.95
***** 90.002-3-8 *****						
120 T. Alexander Dr/prvt						BILL 319
90.002-3-8	260 Seasonal res - WTRFNT		2021 St Lawrence Co	70,000		637.14
Coffey Chad A	Colton 1 402801	31,800	Town of Pierrepont	70,000		90.54
PO Box 223	Plot revised 11/2017	70,000	Highway	70,000		283.86
Hannawa Falls, NY 13647-0223	H. Smith survey 9/9/1957		Chargebacks	70,000		46.90
	150'WFx339x60x220		FD032 Pierrepont Fire Prot	70,000	TO M	68.46
	FRNT 150.00 DPTH					
	ACRES 0.84					
	EAST-0334599 NRTH-1673627					
	DEED BOOK 2017 PG-15276					
	FULL MARKET VALUE	77,778				
			TOTAL TAX ---			1,126.90**
				DATE #1		02/01/21
				AMT DUE		1,126.90



STATE OF NEW YORK
 COUNTY - St Lawrence
 TOWN - Pierrepont
 SWIS - 407000

2 0 2 1 T O W N T A X R O L L
 T A X A B L E SECTION OF THE ROLL - 1
 OWNERS NAME SEQUENCE
 UNIFORM PERCENT OF VALUE IS 090.00

PAGE 91
 VALUATION DATE-JUL 01, 2019
 TAXABLE STATUS DATE-MAR 01, 2020

TAX MAP PARCEL NUMBER	PROPERTY LOCATION & CLASS	ASSESSMENT	EXEMPTION CODE-----	COUNTY-----	TOWN-----	
CURRENT OWNERS NAME	SCHOOL DISTRICT	LAND	TAX DESCRIPTION	TAXABLE VALUE		TAX AMOUNT
CURRENT OWNERS ADDRESS	PARCEL SIZE/GRID COORD	TOTAL	SPECIAL DISTRICTS			

104.002-1-38	6175 CR 24			104.002-1-38		*****
Cole Kevin P	240 Rural res		2021 St Lawrence Co	123,000		1,119.54
Chamberlain Paula	Colton 1 402801	17,400	Town of Pierrepont	123,000		159.09
6175 County Route 24	Rural Residence	123,000	Highway	123,000		498.78
Colton, NY 13625	ACRES 19.50		Chargebacks	123,000		82.40
	EAST-0326763 NRTH-1661699		FD032 Pierrepont Fire Prot	123,000	TO M	120.30
	DEED BOOK 1102 PG-887					
	FULL MARKET VALUE	136,667				
			TOTAL TAX ---			1,980.11**
				DATE #1		02/01/21
				AMT DUE		1,980.11

118.004-3-2.1	93 Plains Rd			118.004-3-2.1		*****
Cole Zachary A	210 1 Family Res		RPTL466_f 41690	2,625		321
Ashley Michele L	Edwards-Knox Cn 403401	8,800	2021 St Lawrence Co	37,375		340.19
671 Buck Pond Rd	Replot 4/13/09	40,000	Town of Pierrepont	37,375		48.34
Colton, NY 13625	Also 1045/157		Highway	37,375		151.56
	1 Family Res		Chargebacks	37,375		25.04
	FRNT 438.00 DPTH		School Relevy			432.24
PRIOR OWNER ON 3/01/2020	ACRES 2.30		FD032 Pierrepont Fire Prot	40,000	TO M	39.12
Cole Zachary A	EAST-0308659 NRTH-1639243					
	DEED BOOK 2008 PG-19730					
	FULL MARKET VALUE	44,444				
			TOTAL TAX ---			1,036.49**
				DATE #1		02/01/21
				AMT DUE		1,036.49

134.002-1-11.12	671 Buck Pond Rd			134.002-1-11.12		*****
Cole Zachary A	210 1 Family Res		2021 St Lawrence Co	104,349		322
Cole Michele	Colton 1 402801	950	Town of Pierrepont	104,349		949.78
671 Buck Pond Rd	Gillis survey	104,349	Highway	104,349		134.97
Colton, NY 13625	2.72A(S)		Chargebacks	104,349		423.14
	(map in file)		FD032 Pierrepont Fire Prot	104,349	TO M	69.91
	FRNT 609.00 DPTH					102.06
	ACRES 2.60 BANK8888869					
	EAST-0330385 NRTH-1630914					
	DEED BOOK 2017 PG-13778					
	FULL MARKET VALUE	115,943				
			TOTAL TAX ---			1,679.86**
				DATE #1		02/01/21
				AMT DUE		1,679.86

STATE OF NEW YORK
 COUNTY - St Lawrence
 TOWN - Pierrepont
 SWIS - 407000

2 0 2 1 T O W N T A X R O L L
 T A X A B L E SECTION OF THE ROLL - 1
 OWNERS NAME SEQUENCE
 UNIFORM PERCENT OF VALUE IS 090.00

PAGE 92
 VALUATION DATE-JUL 01, 2019
 TAXABLE STATUS DATE-MAR 01, 2020

TAX MAP PARCEL NUMBER	PROPERTY LOCATION & CLASS	ASSESSMENT	EXEMPTION CODE-----	COUNTY-----	TOWN-----	TAX AMOUNT
CURRENT OWNERS NAME	SCHOOL DISTRICT	LAND	TAX DESCRIPTION	TAXABLE VALUE		
CURRENT OWNERS ADDRESS	PARCEL SIZE/GRID COORD	TOTAL	SPECIAL DISTRICTS			
***** 134.002-1-11.22 *****						
134.002-1-11.22	Buck Pond Rd					BILL 323
Cole Zachary A	314 Rural vac<10		2021 St Lawrence Co	675		6.14
Cole Michele	Colton 1 402801	675	Town of Pierrepont	675		0.87
671 Buck Pond Rd	FRNT 132.00 DPTH 462.00	675	Highway	675		2.74
Colton, NY 13625	BANK8888869		Chargebacks	675		0.45
	EAST-0330458 NRTH-1631193		FD032 Pierrepont Fire Prot	675	TO M	.66
	DEED BOOK 2017 PG-13778					
	FULL MARKET VALUE	750				
			TOTAL TAX ---			10.86**
				DATE #1		02/01/21
				AMT DUE		10.86
***** 90.004-1-28.1 *****						
***** 90.004-1-28.1 *****						
90.004-1-28.1	214 Sturtevant Rd					BILL 324
Coleman Richard A	210 1 Family Res		2021 St Lawrence Co	84,000		764.56
Coleman Tammy L	Colton 1 402801	8,600	Town of Pierrepont	84,000		108.65
214 Sturtevant Rd	Also 1063/659	84,000	Highway	84,000		340.63
Colton, NY 13625	FRNT 250.00 DPTH 350.00		Chargebacks	84,000		56.27
	ACRES 2.00		FD032 Pierrepont Fire Prot	84,000	TO M	82.16
	EAST-0334044 NRTH-1664936					
	DEED BOOK 1003 PG-00938					
	FULL MARKET VALUE	93,333				
			TOTAL TAX ---			1,352.27**
				DATE #1		02/01/21
				AMT DUE		1,352.27
***** 90.004-1-68 *****						
***** 90.004-1-68 *****						
90.004-1-68	Sturtevant Rd					BILL 325
Coleman Richard A	314 Rural vac<10		2021 St Lawrence Co	6,500		59.16
Coleman Tammy L	Colton 1 402801	6,500	Town of Pierrepont	6,500		8.41
214 Sturtevant Rd	FRNT 564.00 DPTH	6,500	Highway	6,500		26.36
Colton, NY 13625	ACRES 3.90		Chargebacks	6,500		4.35
	EAST-0334077 NRTH-1665228		FD032 Pierrepont Fire Prot	6,500	TO M	6.36
	DEED BOOK 1083 PG-842					
	FULL MARKET VALUE	7,222				
			TOTAL TAX ---			104.64**
				DATE #1		02/01/21
				AMT DUE		104.64
***** 76.004-3-4 *****						
***** 76.004-3-4 *****						
76.004-3-4	630 Parmenter Rd					BILL 326
Collins Christopher P	210 1 Family Res		2021 St Lawrence Co	94,200		857.40
Collins Cassidy	Potsdam 2 407402	6,100	Town of Pierrepont	94,200		121.84
630 Parmenter Rd	129'RFx150'(D)	94,200	Highway	94,200		381.99
Potsdam, NY 13676	.5 Ar Residence		Chargebacks	94,200		63.11
	FRNT 129.00 DPTH 150.00		FD032 Pierrepont Fire Prot	94,200	TO M	92.13
	BANK8888220		LT025 Hannawa Light	94,200	TO M	19.45
	EAST-0331344 NRTH-1681678					
	DEED BOOK 2017 PG-13866					
	FULL MARKET VALUE	104,667				
			TOTAL TAX ---			1,535.92**
				DATE #1		02/01/21
				AMT DUE		1,535.92



STATE OF NEW YORK
 COUNTY - St Lawrence
 TOWN - Pierrepont
 SWIS - 407000

2 0 2 1 T O W N T A X R O L L
 T A X A B L E SECTION OF THE ROLL - 1
 OWNERS NAME SEQUENCE
 UNIFORM PERCENT OF VALUE IS 090.00

PAGE 93
 VALUATION DATE-JUL 01, 2019
 TAXABLE STATUS DATE-MAR 01, 2020

TAX MAP PARCEL NUMBER	PROPERTY LOCATION & CLASS	ASSESSMENT	EXEMPTION CODE	COUNTY	TOWN	TAX AMOUNT
CURRENT OWNERS NAME	SCHOOL DISTRICT	LAND	TAX DESCRIPTION	TAXABLE VALUE		
CURRENT OWNERS ADDRESS	PARCEL SIZE/GRID COORD	TOTAL	SPECIAL DISTRICTS			
***** 76.004-4-43.1 *****						
76.004-4-43.1	CR 59			76.004-4-43.1	ACCT 1-15-11.131	BILL 327
Collins Gary P	312 Vac w/imprv		2021 St Lawrence Co	50,000		455.10
PO Box 317	Potsdam 2 407402	15,600	Town of Pierrepont	50,000		64.67
Hannawa Falls, NY 13647	2010/8697 50' R.O.W.	50,000	Highway	50,000		202.75
	FRNT 295.00 DPTH		Chargebacks	50,000		33.50
	ACRES 3.50		School Relevy			979.30
PRIOR OWNER ON 3/01/2020	EAST-0331901 NRTH-1683131		FD032 Pierrepont Fire Prot	50,000	TO M	48.90
Collins Gary P	DEED BOOK 2005 PG-18936		LT025 Hannawa Light	50,000	TO M	10.32
	FULL MARKET VALUE	55,556				
TOTAL TAX ---						1,794.54**
						DATE #1 02/01/21
						AMT DUE 1,794.54
***** 76.004-4-43.3 *****						
76.004-4-43.3	Parmenter Rd				ACCT 1-15-11.131	BILL 328
Collins Gary P	323 Vacant rural		2021 St Lawrence Co	2,200		20.02
PO Box 317	Potsdam 2 407402	2,200	Town of Pierrepont	2,200		2.85
Hannawa Falls, NY 13647-0317	Isolated parcel	2,200	Highway	2,200		8.92
	FRNT 136.00 DPTH		Chargebacks	2,200		1.47
	ACRES 5.60		FD032 Pierrepont Fire Prot	2,200	TO M	2.15
	EAST-0331365 NRTH-1682261		LT025 Hannawa Light	2,200	TO M	.45
	FULL MARKET VALUE	2,444				
TOTAL TAX ---						35.86**
						DATE #1 02/01/21
						AMT DUE 35.86
***** 103.002-5-1.1 *****						
103.002-5-1.1	183 CR 29			103.002-5-1.1	ACCT 1- 45- 3.2	BILL 329
Collins Gary P	240 Rural res		VET WAR CT 41121	10,500	10,500	
183 County Route 29	Canton 1 402201	10,700	Aged - Tow 41803	0	107,750	
Canton, NY 13617	FRNT 50.00 DPTH	226,000	2021 St Lawrence Co	215,500		1,961.47
	ACRES 26.40		Town of Pierrepont	107,750		139.37
	EAST-0304662 NRTH-1657031		Highway	107,750		436.94
	DEED BOOK 897 PG-00884		Chargebacks	107,750		72.19
	FULL MARKET VALUE	251,111	School Relevy			3,888.49
			FD032 Pierrepont Fire Prot	226,000	TO M	221.04
TOTAL TAX ---						6,719.50**
						DATE #1 02/01/21
						AMT DUE 6,719.50
***** 90.004-1-24 *****						
90.004-1-24	SH 56			90.004-1-24	ACCT 1- 28-12.12	BILL 330
Collins Geraldine D	314 Rural vac<10		2021 St Lawrence Co	12,100		110.13
PO Box 35	Colton 1 402801	12,100	Town of Pierrepont	12,100		15.65
Colton, NY 13625-0035	Also 1067/853 & 1088/677	12,100	Highway	12,100		49.07
	& 1999/137 & 1999/8143		Chargebacks	12,100		8.11
	ACRES 8.90		FD032 Pierrepont Fire Prot	12,100	TO M	11.83
	EAST-0335848 NRTH-1666520		LT025 Hannawa Light	12,100	TO M	2.50
	DEED BOOK 2014 PG-16821					
	FULL MARKET VALUE	13,444				
TOTAL TAX ---						197.29**
						DATE #1 02/01/21
						AMT DUE 197.29



STATE OF NEW YORK
 COUNTY - St Lawrence
 TOWN - Pierrepont
 SWIS - 407000

2 0 2 1 T O W N T A X R O L L
 T A X A B L E SECTION OF THE ROLL - 1
 OWNERS NAME SEQUENCE
 UNIFORM PERCENT OF VALUE IS 090.00

PAGE 94
 VALUATION DATE-JUL 01, 2019
 TAXABLE STATUS DATE-MAR 01, 2020

TAX MAP PARCEL NUMBER	PROPERTY LOCATION & CLASS	ASSESSMENT	EXEMPTION CODE-----	COUNTY-----	TOWN-----	TAXABLE VALUE	TAX AMOUNT
CURRENT OWNERS NAME	SCHOOL DISTRICT	LAND	TAX DESCRIPTION				
CURRENT OWNERS ADDRESS	PARCEL SIZE/GRID COORD	TOTAL	SPECIAL DISTRICTS				
***** 90.004-1-25 *****							
	5187 SH 56					ACCT 1- 28-12.13	BILL 331
90.004-1-25	210 1 Family Res		2021 St Lawrence Co			260,000	2,366.51
Collins Geraldine D	Colton 1 402801	8,200	Town of Pierrepont			260,000	336.29
PO Box 35	See 1067/853 & 1088/677	260,000	Highway			260,000	1,054.32
Colton, NY 13625-0035	& 1999/8143		Chargebacks			260,000	174.18
	FRNT 200.00 DPTH 275.00		FD032 Pierrepont Fire Prot		TO M	260,000	254.30
	EAST-0335950 NRTH-1666862		LT025 Hannawa Light		TO M	260,000	53.69
	DEED BOOK 2014 PG-16821						
	FULL MARKET VALUE	288,889					
			TOTAL TAX ---				4,239.29**
					DATE #1		02/01/21
					AMT DUE		4,239.29
***** 76.004-4-6 *****							
	649 Parmenter Rd					ACCT 1- 15-11.12	BILL 332
76.004-4-6	210 1 Family Res		2021 St Lawrence Co			92,500	841.93
Collins Patrick J	Potsdam 2 407402	5,700	Town of Pierrepont			92,500	119.64
Collins Kimberly A	Replotted 02/01/06	92,500	Highway			92,500	375.10
649 Parmenter Rd	1 Fam Res		Chargebacks			92,500	61.97
Potsdam, NY 13676	FRNT 100.00 DPTH 275.00		FD032 Pierrepont Fire Prot		TO M	92,500	90.47
	ACRES 0.63 BANK8888830		LT025 Hannawa Light		TO M	92,500	19.10
	EAST-0331672 NRTH-1681967						
	DEED BOOK 2018 PG-3079						
	FULL MARKET VALUE	102,778					
			TOTAL TAX ---				1,508.21**
					DATE #1		02/01/21
					AMT DUE		1,508.21
***** 104.002-1-41.1 *****							
	372 Irish Settlement Rd					ACCT 1- 99- 9	BILL 333
104.002-1-41.1	210 1 Family Res		VET WAR CT 41121			10,500	10,500
Collins Philip D	Colton 1 402801	8,500	2021 St Lawrence Co			89,500	814.63
Collins Caron L	see deed 2008/8526	100,000	Town of Pierrepont			89,500	115.76
372 Irish Settlement Rd	2.00A(S)		Highway			89,500	362.93
Colton, NY 13625	Sch House Lot/garage 200		Chargebacks			89,500	59.96
	FRNT 330.00 DPTH 239.00		FD032 Pierrepont Fire Prot		TO M	100,000	97.81
	ACRES 1.80						
	EAST-0334725 NRTH-1659367						
	DEED BOOK 2009 PG-2121						
	FULL MARKET VALUE	111,111					
			TOTAL TAX ---				1,451.09**
					DATE #1		02/01/21
					AMT DUE		1,451.09

STATE OF NEW YORK
 COUNTY - St Lawrence
 TOWN - Pierrepont
 SWIS - 407000

2 0 2 1 T O W N T A X R O L L
 T A X A B L E SECTION OF THE ROLL - 1
 OWNERS NAME SEQUENCE
 UNIFORM PERCENT OF VALUE IS 090.00

PAGE 95
 VALUATION DATE-JUL 01, 2019
 TAXABLE STATUS DATE-MAR 01, 2020

TAX MAP PARCEL NUMBER	PROPERTY LOCATION & CLASS	ASSESSMENT	EXEMPTION CODE	COUNTY	TOWN	TAXABLE VALUE	TAX AMOUNT
CURRENT OWNERS NAME	SCHOOL DISTRICT	LAND	TAX DESCRIPTION				
CURRENT OWNERS ADDRESS	PARCEL SIZE/GRID COORD	TOTAL	SPECIAL DISTRICTS				
***** 91.003-1-3.211 *****							
5158 SH 56				ACCT 1-	73- 4.2	BILL	334
91.003-1-3.211	210 1 Family Res		2021 St Lawrence Co	160,000			1,456.31
Collins Philip M	Colton 1 402801	8,600	Town of Pierrepont	160,000			206.95
Collins Lynette K	Combined 6/12/14	160,000	Highway	160,000			648.81
5158 State Highway 56	Wilhelm survey 1.836A		Chargebacks	160,000			107.19
Colton, NY 13625	WCT survey 0.33A		FD032 Pierrepont Fire Prot	160,000	TO M		156.49
	FRNT 400.00 DPTH 239.00		LT025 Hannawa Light	160,000	TO M		33.04
	ACRES 2.20						
	EAST-0336556 NRTH-1665981						
	DEED BOOK 2001 PG-5529						
	FULL MARKET VALUE	177,778					
			TOTAL TAX ---				2,608.79**
				DATE #1			02/01/21
				AMT DUE			2,608.79
***** 90.004-1-78 *****							
90.004-1-78	SH 56			ACCT 1-	28-12.14	BILL	335
Collins Phillip M	314 Rural vac<10		2021 St Lawrence Co	4,900			44.60
Collins Lynette K	Colton 1 402801	4,900	Town of Pierrepont	4,900			6.34
5158 State Highway 56	In Gl 31	4,900	Highway	4,900			19.87
Colton, NY 13625	207x202x186x166 Vacant		Chargebacks	4,900			3.28
	FRNT 207.00 DPTH 184.00		FD032 Pierrepont Fire Prot	4,900	TO M		4.79
	ACRES 0.83		LT025 Hannawa Light	4,900	TO M		1.01
	EAST-0336266 NRTH-1665760						
	DEED BOOK 2011 PG-18603						
	FULL MARKET VALUE	5,444					
			TOTAL TAX ---				79.89**
				DATE #1			02/01/21
				AMT DUE			79.89
***** 104.001-2-22.1 *****							
104.001-2-22.1	Powers Rd			ACCT 1-	52-13.1	BILL	336
Collins Randy K	314 Rural vac<10		2021 St Lawrence Co	7,700			70.09
Peggs Courtney	Canton 1 402201	7,700	Town of Pierrepont	7,700			9.96
1070 State Highway 68	Vacant Land	7,700	Highway	7,700			31.22
Canton, NY 13617	ACRES 6.20		Chargebacks	7,700			5.16
	EAST-0319515 NRTH-1658763		FD032 Pierrepont Fire Prot	7,700	TO M		7.53
	DEED BOOK 2019 PG-14538						
	FULL MARKET VALUE	8,556					
			TOTAL TAX ---				123.96**
				DATE #1			02/01/21
				AMT DUE			123.96

STATE OF NEW YORK
 COUNTY - St Lawrence
 TOWN - Pierrepont
 SWIS - 407000

2 0 2 1 T O W N T A X R O L L
 T A X A B L E SECTION OF THE ROLL - 1
 OWNERS NAME SEQUENCE
 UNIFORM PERCENT OF VALUE IS 090.00

PAGE 96
 VALUATION DATE-JUL 01, 2019
 TAXABLE STATUS DATE-MAR 01, 2020

TAX MAP PARCEL NUMBER	PROPERTY LOCATION & CLASS	ASSESSMENT	EXEMPTION CODE	COUNTY	TOWN	TAXABLE VALUE	TAX AMOUNT
CURRENT OWNERS NAME	SCHOOL DISTRICT	LAND	TAX DESCRIPTION				
CURRENT OWNERS ADDRESS	PARCEL SIZE/GRID COORD	TOTAL	SPECIAL DISTRICTS				
***** 104.001-2-31.21 *****							
104.001-2-31.21	1070 SH 68					104.001-2-31.21	
Collins Randy K	210 1 Family Res		2021 St Lawrence Co			ACCT 1- 40- 2.2	BILL 337
Peggs Courtney	Canton 1 402201	8,800	Town of Pierrepont				833.74
1070 State Highway 68	1 Family Residence	91,600	Highway				118.48
Canton, NY 13617	FRNT 374.00 DPTH		Chargebacks				371.45
	ACRES 2.40		FD032 Pierrepont Fire Prot				61.37
	EAST-0319071 NRTH-1658854						89.59
	DEED BOOK 2019 PG-14538						
	FULL MARKET VALUE	101,778					
TOTAL TAX ---							1,474.63**
DATE #1							02/01/21
AMT DUE							1,474.63
***** 103.004-2-30 *****							
103.004-2-30	Off CR 27					103.004-2-30	
Collins William P	323 Vacant rural		2021 St Lawrence Co			ACCT 1- 6- 7	BILL 338
15 Woodmere Dr	Edwards-Knox Cn 403401	7,500	Town of Pierrepont				68.26
Canton, NY 13617	22ar Vac Land	7,500	Highway				9.70
	ACRES 17.61 BANK8888220		Chargebacks				30.41
	EAST-0301910 NRTH-1654762		FD032 Pierrepont Fire Prot				5.02
	DEED BOOK 2012 PG-11354						7.34
	FULL MARKET VALUE	8,333					
TOTAL TAX ---							120.73**
DATE #1							02/01/21
AMT DUE							120.73
***** 90.004-1-44.1 *****							
90.004-1-44.1	6479 CR 24					90.004-1-44.1	
Colt John	210 1 Family Res		Vet Pro Ra 41112			ACCT 1- 15-14	BILL 339
Colt Marsha	Colton 1 402801	50,900	Vet Chg of 41003				96,900 0
6479 County Route 24	See 2006/22589 easement	96,900	2021 St Lawrence Co				0.00
Colton, NY 13625	Parcels combined 11/2011		Town of Pierrepont				0.00
	FRNT 2198.00 DPTH		Highway				0.00
	ACRES 102.50		Chargebacks				0.00
	EAST-0330273 NRTH-1667147		FD032 Pierrepont Fire Prot				94.77
	DEED BOOK 909 PG-00863		LT025 Hannawa Light				20.01
	FULL MARKET VALUE	107,667					
TOTAL TAX ---							114.78**
DATE #1							02/01/21
AMT DUE							114.78
***** 90.043-1-11.1 *****							
90.043-1-11.1	53 Burtwood Park Dr/prvt					90.043-1-11.1	
Comins Keegan F	210 1 Family Res - WTRFNT		2021 St Lawrence Co			ACCT 1- 1- 7	BILL 340
PO Box 408	Potsdam 2 407402	56,500	Town of Pierrepont				1,956.92
Hannawa Falls, NY 13647-0408	90.043-1-11 Plus Parcel	215,000	Highway				278.09
	Vanderburg Burt Lots 13,		Chargebacks				871.84
	14,15 198'Wfx213x200x231		FD032 Pierrepont Fire Prot				144.04
	ACRES 1.10						210.28
	EAST-0332556 NRTH-1675410						
	DEED BOOK 2017 PG-7700						
	FULL MARKET VALUE	238,889					
TOTAL TAX ---							3,461.17**
DATE #1							02/01/21

AMT DUE 3,461.17

STATE OF NEW YORK
 COUNTY - St Lawrence
 TOWN - Pierrepont
 SWIS - 407000

2 0 2 1 T O W N T A X R O L L
 T A X A B L E SECTION OF THE ROLL - 1
 OWNERS NAME SEQUENCE
 UNIFORM PERCENT OF VALUE IS 090.00

PAGE 97
 VALUATION DATE-JUL 01, 2019
 TAXABLE STATUS DATE-MAR 01, 2020

TAX MAP PARCEL NUMBER	PROPERTY LOCATION & CLASS	ASSESSMENT	EXEMPTION CODE-----	COUNTY-----	TOWN-----	
CURRENT OWNERS NAME	SCHOOL DISTRICT	LAND	TAX DESCRIPTION	TAXABLE VALUE		TAX AMOUNT
CURRENT OWNERS ADDRESS	PARCEL SIZE/GRID COORD	TOTAL	SPECIAL DISTRICTS			
***** 118.004-3-36 *****						
118.004-3-36	96 Plains Rd					BILL 341
Commella Adam	240 Rural res		VET COM CT 41131	16,375	16,375	
Commella Amanda	Edwards-Knox Cn 403401	16,200	2021 St Lawrence Co	49,125		447.13
96 Plains Rd	ACRES 20.00 BANK8888830	65,500	Town of Pierrepont	49,125		63.54
Canton, NY 13617	EAST-0308751 NRTH-1639522		Highway	49,125		199.21
	DEED BOOK 2006 PG-22275		Chargebacks	49,125		32.91
	FULL MARKET VALUE	72,778	FD032 Pierrepont Fire Prot	65,500	TO M	64.06
			TOTAL TAX ---			806.85**
				DATE #1	02/01/21	
				AMT DUE	806.85	
***** 89.004-2-16 *****						
89.004-2-16	Streeter Rd			ACCT 1- 18- 7		BILL 342
Condict Gabrielle A	314 Rural vac<10		2021 St Lawrence Co	5,000		45.51
76 Post Rd	Canton 1 402201	5,000	Town of Pierrepont	5,000		6.47
Canton, NY 13617	.50 Ar Vac Land	5,000	Highway	5,000		20.28
	FRNT 200.00 DPTH 200.00		Chargebacks	5,000		3.35
	EAST-0310542 NRTH-1668026		FD032 Pierrepont Fire Prot	5,000	TO M	4.89
	DEED BOOK 2018 PG-12215					
	FULL MARKET VALUE	5,556				
			TOTAL TAX ---			80.50**
				DATE #1	02/01/21	
				AMT DUE	80.50	
***** 89.004-2-17.2 *****						
89.004-2-17.2	76 Post Rd					BILL 343
Condict Gabrielle A	240 Rural res		2021 St Lawrence Co	187,000		1,702.07
76 Post Rd	Canton 1 402201	18,900	Town of Pierrepont	187,000		241.87
Canton, NY 13617	ACRES 26.30	187,000	Highway	187,000		758.30
	EAST-0309635 NRTH-1667960		Chargebacks	187,000		125.28
	DEED BOOK 2018 PG-12215		FD032 Pierrepont Fire Prot	187,000	TO M	182.90
	FULL MARKET VALUE	207,778				
			TOTAL TAX ---			3,010.42**
				DATE #1	02/01/21	
				AMT DUE	3,010.42	
***** 90.035-1-37 *****						
90.035-1-37	114 Burtwood Park Dr/prvt			ACCT 1- 38-12.1		BILL 344
Connelly Adam	260 Seasonal res		2021 St Lawrence Co	53,000		482.40
Connelly-Hughes Heather	Potsdam 2 407402	30,000	Town of Pierrepont	53,000		68.55
PO Box 2	FRNT 75.00 DPTH 200.00	53,000	Highway	53,000		214.92
Hannawa Falls, NY 13647-0002	EAST-0333157 NRTH-1677162		Chargebacks	53,000		35.51
	DEED BOOK 2018 PG-9831		FD032 Pierrepont Fire Prot	53,000	TO M	51.84
	FULL MARKET VALUE	58,889				
			TOTAL TAX ---			853.22**
				DATE #1	02/01/21	
				AMT DUE	853.22	

STATE OF NEW YORK
 COUNTY - St Lawrence
 TOWN - Pierrepont
 SWIS - 407000

2 0 2 1 T O W N T A X R O L L
 T A X A B L E SECTION OF THE ROLL - 1
 OWNERS NAME SEQUENCE
 UNIFORM PERCENT OF VALUE IS 090.00

PAGE 98
 VALUATION DATE-JUL 01, 2019
 TAXABLE STATUS DATE-MAR 01, 2020

TAX MAP PARCEL NUMBER	PROPERTY LOCATION & CLASS	ASSESSMENT	EXEMPTION CODE	COUNTY	TOWN	TAXABLE VALUE	TAX AMOUNT
CURRENT OWNERS NAME	SCHOOL DISTRICT	LAND	TAX DESCRIPTION				
CURRENT OWNERS ADDRESS	PARCEL SIZE/GRID COORD	TOTAL	SPECIAL DISTRICTS				
***** 90.035-1-19.2 *****							
	Off SH 56						BILL 345
90.035-1-19.2	311 Res vac land		2021 St Lawrence Co			8,000	72.82
Connolly Adam J	Potsdam 2 407402	8,000	Town of Pierrepont			8,000	10.35
PO Box 2	Seeger Survey 6/10/08	8,000	Highway			8,000	32.44
Hannawa Falls, NY 13647-0002	0.52A(S)		Chargebacks			8,000	5.36
	150x150		FD032 Pierrepont Fire Prot		TO M	8,000	7.82
	FRNT 150.00 DPTH 150.00		LT025 Hannawa Light		TO M	8,000	1.65
	ACRES 0.52						
	EAST-0332686 NRTH-1677108						
	DEED BOOK 2008 PG-11611						
	FULL MARKET VALUE	8,889					
TOTAL TAX ---							130.44**
							DATE #1 02/01/21
							AMT DUE 130.44
***** 90.035-1-19.1 *****							
	115 Burtwood Park Dr/prvt						BILL 346
90.035-1-19.1	210 1 Family Res		2021 St Lawrence Co			125,000	1,137.75
Connolly Stephen B (LU)	Potsdam 2 407402	10,600	Town of Pierrepont			125,000	161.68
Connolly Nancy A (LU)	75xvar	125,000	Highway			125,000	506.89
PO Box 615	FRNT 75.00 DPTH		Chargebacks			125,000	83.74
Potsdam, NY 13676-0615	ACRES 2.00		FD032 Pierrepont Fire Prot		TO M	125,000	122.26
	EAST-0332768 NRTH-1677211		LT025 Hannawa Light		TO M	125,000	25.81
	DEED BOOK 2016 PG-4863						
	FULL MARKET VALUE	138,889					
TOTAL TAX ---							2,038.13**
							DATE #1 02/01/21
							AMT DUE 2,038.13
***** 119.002-1-11.2 *****							
	335 Wilson Rd						BILL 347
119.002-1-11.2	240 Rural res		2021 St Lawrence Co			68,000	618.93
Conto Jeffrey J. (ETAL)	Colton 1 402801	29,500	Town of Pierrepont			68,000	87.95
335 Wilson Rd	ACRES 54.60	68,000	Highway			68,000	275.75
Colton, NY 13625	EAST-0327082 NRTH-1643048		Chargebacks			68,000	45.56
	DEED BOOK 1092 PG-629		FD032 Pierrepont Fire Prot		TO M	68,000	66.51
	FULL MARKET VALUE	75,556					
TOTAL TAX ---							1,094.70**
							DATE #1 02/01/21
							AMT DUE 1,094.70

STATE OF NEW YORK
COUNTY - St Lawrence
TOWN - Pierrepont
SWIS - 407000

2 0 2 1 T O W N T A X R O L L
T A X A B L E SECTION OF THE ROLL - 1
OWNERS NAME SEQUENCE
UNIFORM PERCENT OF VALUE IS 090.00

PAGE 99
VALUATION DATE-JUL 01, 2019
TAXABLE STATUS DATE-MAR 01, 2020

TAX MAP PARCEL NUMBER	PROPERTY LOCATION & CLASS	ASSESSMENT	EXEMPTION CODE	COUNTY	TOWN	TAXABLE VALUE	TAX AMOUNT
CURRENT OWNERS NAME	SCHOOL DISTRICT	LAND	TAX DESCRIPTION				
CURRENT OWNERS ADDRESS	PARCEL SIZE/GRID COORD	TOTAL	SPECIAL DISTRICTS				
***** 90.004-1-81 *****							
15 Old State Rd				ACCT 1-	35-12	BILL	348
90.004-1-81	210 1 Family Res		2021 St Lawrence Co	175,000			1,592.84
Cook Judy M	Colton 1 402801	8,700	Town of Pierrepont	175,000			226.35
Cook David	383x446x217x274	175,000	Highway	175,000			709.64
15 Old State Rd	ACRES 2.00 BANK8888869		Chargebacks	175,000			117.24
Colton, NY 13625	EAST-0336296 NRTH-1664745		FD032 Pierrepont Fire Prot	175,000	TO M		171.16
	DEED BOOK 2011 PG-313		LT025 Hannawa Light	175,000	TO M		36.13
	FULL MARKET VALUE	194,444					
TOTAL TAX ---							2,853.36**
							DATE #1 02/01/21
							AMT DUE 2,853.36
***** 90.035-1-4 *****							
16 McMaster Dr				ACCT 1-	29-14.12	BILL	349
90.035-1-4	210 1 Family Res		VET COM CT 41131	17,500		17,500	
Coons Gerald	Potsdam 2 407402	8,300	2021 St Lawrence Co	104,500			951.15
Coons Claudette	FRNT 144.00 DPTH 170.00	122,000	Town of Pierrepont	104,500			135.16
16 McMaster Dr	EAST-0332549 NRTH-1677730		Highway	104,500			423.76
Potsdam, NY 13676	DEED BOOK 2018 PG-15384		Chargebacks	104,500			70.01
	FULL MARKET VALUE	135,556	FD032 Pierrepont Fire Prot	122,000	TO M		119.32
			LT025 Hannawa Light	122,000	TO M		25.19
TOTAL TAX ---							1,724.59**
							DATE #1 02/01/21
							AMT DUE 1,724.59
***** 119.002-2-8 *****							
375 Orebed Rd				ACCT 1-	16- 6.2	BILL	350
119.002-2-8	240 Rural res		2021 St Lawrence Co	151,000			1,374.40
Coots Brian	Colton 1 402801	19,300	Town of Pierrepont	151,000			195.31
375 Orebed Rd	1 1/2 Sty Contemp &	151,000	Highway	151,000			612.32
Colton, NY 13625	3 Stall Storage Shed &		Chargebacks	151,000			101.16
	Garage 24X40		FD032 Pierrepont Fire Prot	151,000	TO M		147.69
	ACRES 27.30						
	EAST-0334998 NRTH-1645645						
	FULL MARKET VALUE	167,778					
TOTAL TAX ---							2,430.88**
							DATE #1 02/01/21
							AMT DUE 2,430.88
***** 119.002-2-10.2 *****							
Orebed Rd				ACCT 1-	16- 6.32	BILL	351
119.002-2-10.2	910 Priv forest		2021 St Lawrence Co	5,600			50.97
Coots Brian	Colton 1 402801	5,600	Town of Pierrepont	5,600			7.24
375 Orebed Rd	Forest Land	5,600	Highway	5,600			22.71
Colton, NY 13625	ACRES 13.25		Chargebacks	5,600			3.75
	EAST-0335132 NRTH-1644031		FD032 Pierrepont Fire Prot	5,600	TO M		5.48
	DEED BOOK 2000 PG-21634						
	FULL MARKET VALUE	6,222					
TOTAL TAX ---							90.15**
							DATE #1 02/01/21
							AMT DUE 90.15

STATE OF NEW YORK
 COUNTY - St Lawrence
 TOWN - Pierrepont
 SWIS - 407000

2 0 2 1 T O W N T A X R O L L
 T A X A B L E SECTION OF THE ROLL - 1
 OWNERS NAME SEQUENCE
 UNIFORM PERCENT OF VALUE IS 090.00

PAGE 100
 VALUATION DATE-JUL 01, 2019
 TAXABLE STATUS DATE-MAR 01, 2020

TAX MAP PARCEL NUMBER	PROPERTY LOCATION & CLASS	ASSESSMENT	EXEMPTION CODE	COUNTY	TOWN	TAX AMOUNT
CURRENT OWNERS NAME	SCHOOL DISTRICT	LAND	TAX DESCRIPTION	TAXABLE VALUE		
CURRENT OWNERS ADDRESS	PARCEL SIZE/GRID COORD	TOTAL	SPECIAL DISTRICTS			
***** 105.001-1-7.11 *****						
105.001-1-7.11	186 SH 68			ACCT 1-	66-10.1	BILL 352
Coots Brian D	312 Vac w/imprv		2021 St Lawrence Co	55,000		500.61
375 Orebed Rd	Colton 1 402801	15,000	Town of Pierrepont	55,000		71.14
Colton, NY 13625	Improvement	55,000	Highway	55,000		223.03
	Storage Shed		Chargebacks	55,000		36.85
	ACRES 4.40		FD032 Pierrepont Fire Prot	55,000	TO M	53.79
	EAST-0338204 NRTH-1657268					
	DEED BOOK 2010 PG-13536					
	FULL MARKET VALUE	61,111				
			TOTAL TAX ---			885.42**
				DATE #1		02/01/21
				AMT DUE		885.42
***** 119.002-2-9 *****						
119.002-2-9	Orebed Rd			ACCT 1-	16- 6.1	BILL 353
Coots Daniel	910 Priv forest		2021 St Lawrence Co	11,600		105.58
909 Knox Ave	Colton 1 402801	11,600	Town of Pierrepont	11,600		15.00
Nashville, TN 37204	726x1650 27.5 Ar	11,600	Highway	11,600		47.04
	FRNT 726.00 DPTH 1650.00		Chargebacks	11,600		7.77
	ACRES 27.30		FD032 Pierrepont Fire Prot	11,600	TO M	11.35
	EAST-0335111 NRTH-1644910					
	DEED BOOK 2010 PG-126					
	FULL MARKET VALUE	12,889				
			TOTAL TAX ---			186.74**
				DATE #1		02/01/21
				AMT DUE		186.74
***** 119.002-2-10.1 *****						
119.002-2-10.1	417 Orebed Rd			ACCT 1-	16- 6.31	BILL 354
Coots Douglas	210 1 Family Res		2021 St Lawrence Co	37,000		336.77
PO Box 688	Colton 1 402801	12,900	Town of Pierrepont	37,000		47.86
Deer Isle, ME 84627-0688	20x15 2 Story-	37,000	Highway	37,000		150.04
	No Utilities		Chargebacks	37,000		24.79
	ACRES 12.20		School Relevy			238.02
	EAST-0335130 NRTH-1644361		FD032 Pierrepont Fire Prot	37,000	TO M	36.19
	DEED BOOK 914 PG-457					
	FULL MARKET VALUE	41,111				
			TOTAL TAX ---			833.67**
				DATE #1		02/01/21
				AMT DUE		833.67

STATE OF NEW YORK
 COUNTY - St Lawrence
 TOWN - Pierrepont
 SWIS - 407000

2 0 2 1 T O W N T A X R O L L
 T A X A B L E SECTION OF THE ROLL - 1
 OWNERS NAME SEQUENCE
 UNIFORM PERCENT OF VALUE IS 090.00

PAGE 101
 VALUATION DATE-JUL 01, 2019
 TAXABLE STATUS DATE-MAR 01, 2020

TAX MAP PARCEL NUMBER	PROPERTY LOCATION & CLASS	ASSESSMENT	EXEMPTION CODE-----	COUNTY-----	TOWN-----	
CURRENT OWNERS NAME	SCHOOL DISTRICT	LAND	TAX DESCRIPTION	TAXABLE VALUE		TAX AMOUNT
CURRENT OWNERS ADDRESS	PARCEL SIZE/GRID COORD	TOTAL	SPECIAL DISTRICTS			
***** 76.076-1-19 *****						
5945 SH 56				ACCT 1- 64- 2	BILL	355
76.076-1-19	210 1 Family Res		2021 St Lawrence Co	97,500		887.44
Corbett James F	Potsdam 2 407402	9,400	Town of Pierrepont	97,500		126.11
Corbett Sue F	200x181x200x160 1 Fam Res	97,500	Highway	97,500		395.37
5945 State Highway 56	FRNT 200.00 DPTH 170.00		Chargebacks	97,500		65.32
Potsdam, NY 13676	ACRES 0.78		FD032 Pierrepont Fire Prot	97,500 TO M		95.36
	EAST-0335409 NRTH-1682688		LT025 Hannawa Light	97,500 TO M		20.13
	DEED BOOK 2019 PG-16566					
	FULL MARKET VALUE	108,333				
TOTAL TAX ---						1,589.73**
DATE #1						02/01/21
AMT DUE						1,589.73
***** 76.084-1-4 *****						
5865 SH 56				ACCT 1- 59- 3	BILL	356
76.084-1-4	210 1 Family Res		2021 St Lawrence Co	90,000		819.18
Corbett Judith A	Potsdam 2 407402	7,800	Town of Pierrepont	90,000		116.41
PO Box 24	98x150x15x75x83x225	90,000	Highway	90,000		364.96
Hannawa Falls, NY 13647-0024	FRNT 98.00 DPTH 250.00		Chargebacks	90,000		60.29
	EAST-0333781 NRTH-1681541		FD032 Pierrepont Fire Prot	90,000 TO M		88.03
	DEED BOOK 2012 PG-14678		LT025 Hannawa Light	90,000 TO M		18.58
	FULL MARKET VALUE	100,000				
TOTAL TAX ---						1,467.45**
DATE #1						02/01/21
AMT DUE						1,467.45
***** 119.004-2-6.21 *****						
608 Orebed Rd				ACCT 1- 9-14.12	BILL	357
119.004-2-6.21	210 1 Family Res		2021 St Lawrence Co	94,500		860.14
Corbine Debra L	Colton 1 402801	8,700	Town of Pierrepont	94,500		122.23
Corbine Bernard F	299x150x50x302x250x349	94,500	Highway	94,500		383.21
608 Orebed Rd	FRNT 299.00 DPTH		Chargebacks	94,500		63.31
Colton, NY 13625	ACRES 2.10 BANK8888869		FD032 Pierrepont Fire Prot	94,500 TO M		92.43
	EAST-0334535 NRTH-1639547					
	DEED BOOK 2019 PG-18077					
	FULL MARKET VALUE	105,000				
TOTAL TAX ---						1,521.32**
DATE #1						02/01/21
AMT DUE						1,521.32
***** 118.002-3-17.2 *****						
43 Coon Rd				ACCT 1- 24-14.2	BILL	358
118.002-3-17.2	240 Rural res		2021 St Lawrence Co	143,000		1,301.58
Cordwell Wayne A	Edwards-Knox Cn 403401	20,800	Town of Pierrepont	143,000		184.96
Cordwell Mary E	ACRES 30.90	143,000	Highway	143,000		579.88
43 Coon Rd	EAST-0308449 NRTH-1645785		Chargebacks	143,000		95.80
Canton, NY 13617	DEED BOOK 1055 PG-813		FD032 Pierrepont Fire Prot	143,000 TO M		139.86
	FULL MARKET VALUE	158,889				
TOTAL TAX ---						2,302.08**
DATE #1						02/01/21
AMT DUE						2,302.08

STATE OF NEW YORK
COUNTY - St Lawrence
TOWN - Pierrepont
SWIS - 407000

2 0 2 1 T O W N T A X R O L L
T A X A B L E SECTION OF THE ROLL - 1
OWNERS NAME SEQUENCE
UNIFORM PERCENT OF VALUE IS 090.00

PAGE 102
VALUATION DATE-JUL 01, 2019
TAXABLE STATUS DATE-MAR 01, 2020

TAX MAP PARCEL NUMBER	PROPERTY LOCATION & CLASS	ASSESSMENT	EXEMPTION CODE	COUNTY	TOWN	TAXABLE VALUE	TAX AMOUNT
CURRENT OWNERS NAME	SCHOOL DISTRICT	LAND	TAX DESCRIPTION				
CURRENT OWNERS ADDRESS	PARCEL SIZE/GRID COORD	TOTAL	SPECIAL DISTRICTS				

119.001-2-26	270,250 Bonno Rd			119.001-2-26	ACCT 1- 32-11	BILL	359
Corse Michael D	240 Rural res		2021 St Lawrence Co			75,000	682.65
Corse Maria L	Colton 1 402801	23,200	Town of Pierrepont			75,000	97.01
270 Bonno Rd	1 Fam Res	75,000	Highway			75,000	304.13
Canton, NY 13617	ACRES 37.50		Chargebacks			75,000	50.25
	EAST-0324245 NRTH-1644154		FD032 Pierrepont Fire Prot		TO M	75,000	73.35
	DEED BOOK 2005 PG-7573						
	FULL MARKET VALUE	83,333					
			TOTAL TAX ---				1,207.39**
					DATE #1		02/01/21
					AMT DUE		1,207.39

119.003-1-8.1	409 Selleck Rd			119.003-1-8.1	ACCT 1- 16- 4.1	BILL	360
Cota Jeffrey	240 Rural res		2021 St Lawrence Co			163,000	1,483.62
409 Selleck Rd	Colton 1 402801	11,900	Town of Pierrepont			163,000	210.83
Canton, NY 13617	ACRES 10.00	163,000	Highway			163,000	660.98
	EAST-0320219 NRTH-1637588		Chargebacks			163,000	109.20
	DEED BOOK 2019 PG-7809		School Relevy				3,208.15
	FULL MARKET VALUE	181,111	FD032 Pierrepont Fire Prot		TO M	163,000	159.42
			TOTAL TAX ---				5,832.20**
					DATE #1		02/01/21
					AMT DUE		5,832.20

103.002-2-7.1	452 Howardville Rd			103.002-2-7.1	ACCT 1- 16-12	BILL	361
Cougler Joey G (LU)	240 Rural res		2021 St Lawrence Co			41,600	378.64
Cougler Diane L (LU)	Canton 1 402201	33,900	Town of Pierrepont			41,600	53.81
452 Howardville Rd	Parcels combined 2/22/07	41,600	Highway			41,600	168.69
Canton, NY 13617	FRNT 2284.00 DPTH		Chargebacks			41,600	27.87
	ACRES 114.80		FD032 Pierrepont Fire Prot		TO M	41,600	40.69
	EAST-0310578 NRTH-1658378						
	DEED BOOK 2017 PG-15525						
	FULL MARKET VALUE	46,222					
			TOTAL TAX ---				669.70**
					DATE #1		02/01/21
					AMT DUE		669.70

104.004-1-45.2	673 Glenmeal Rd			104.004-1-45.2	ACCT 1-17-7.2	BILL	362
Cougler John M	210 1 Family Res		2021 St Lawrence Co			127,000	1,155.95
Cougler Ashley B	Canton 1 402201	9,600	Town of Pierrepont			127,000	164.27
673 Glenmeal Rd	Also 1013/211	127,000	Highway			127,000	515.00
Canton, NY 13617	FRNT 900.00 DPTH		Chargebacks			127,000	85.08
	ACRES 3.90		FD032 Pierrepont Fire Prot		TO M	127,000	124.21
	EAST-0326186 NRTH-1650333						
PRIOR OWNER ON 3/01/2020	DEED BOOK 2020 PG-10167						
Bonno Scott F	FULL MARKET VALUE	141,111					
			TOTAL TAX ---				2,044.51**
					DATE #1		02/01/21
					AMT DUE		2,044.51

STATE OF NEW YORK
 COUNTY - St Lawrence
 TOWN - Pierrepont
 SWIS - 407000

2 0 2 1 T O W N T A X R O L L
 T A X A B L E SECTION OF THE ROLL - 1
 OWNERS NAME SEQUENCE
 UNIFORM PERCENT OF VALUE IS 090.00

PAGE 103
 VALUATION DATE-JUL 01, 2019
 TAXABLE STATUS DATE-MAR 01, 2020

TAX MAP PARCEL NUMBER	PROPERTY LOCATION & CLASS	ASSESSMENT	EXEMPTION CODE-----	COUNTY-----	TOWN-----	
CURRENT OWNERS NAME	SCHOOL DISTRICT	LAND	TAX DESCRIPTION	TAXABLE VALUE		TAX AMOUNT
CURRENT OWNERS ADDRESS	PARCEL SIZE/GRID COORD	TOTAL	SPECIAL DISTRICTS			

103.004-2-40.1	4962 CR 27			103.004-2-40.1		*****
Coyne Richard P	240 Rural res		2021 St Lawrence Co	101,000	ACCT 1- 42-3.2	BILL 363
Coyne Lynn E	Edwards-Knox Cn 403401	63,700	Town of Pierrepont	101,000		919.30
15 Bridge Lane	School House Lot	101,000	Highway	101,000		130.64
Croton on Hudson, NY 10520	combined 02/27/04 spike		Chargebacks	101,000		409.56
	129x117x79x105		FD032 Pierrepont Fire Prot	101,000	TO M	67.66
	FRNT 129.00 DPTH					98.78
	ACRES 132.10					
	EAST-0303685 NRTH-1650640					
	DEED BOOK 2017 PG-5814					
	FULL MARKET VALUE	112,222				
			TOTAL TAX ---			1,625.94**
					DATE #1	02/01/21
					AMT DUE	1,625.94

90.002-3-28	56 T. Alexander Dr/prvt			90.002-3-28		*****
Criscitello Richard	260 Seasonal res - WTRFNT		2021 St Lawrence Co	138,500	ACCT 1- 13-15	BILL 364
PO Box 66	Colton 1 402801	48,200	Town of Pierrepont	138,500		1,260.62
Hannawa Falls, NY 13647	Plot revised 11/2017	138,500	Highway	138,500		179.14
	Cambridge survey 6/90		Chargebacks	138,500		561.63
	110'WFx321x62x83x310		FD032 Pierrepont Fire Prot	138,500	TO M	92.79
	FRNT 110.00 DPTH 304.00					135.46
	ACRES 0.80					
	EAST-0335960 NRTH-1672911					
	DEED BOOK 2002 PG-15898					
	FULL MARKET VALUE	153,889				
			TOTAL TAX ---			2,229.64**
					DATE #1	02/01/21
					AMT DUE	2,229.64

90.002-1-11.21	5681 SH 56			90.002-1-11.21		*****
Crocker Jonathan R	240 Rural res		2021 St Lawrence Co	202,000		BILL 365
Crocker Janelle	Potsdam 2 407402	43,300	Town of Pierrepont	202,000		1,838.60
5681 State Highway 56	Parcels combined 10/2012	202,000	Highway	202,000		261.27
Potsdam, NY 13676	FRNT 608.00 DPTH		Chargebacks	202,000		819.13
	ACRES 82.10 BANK8888209		FD032 Pierrepont Fire Prot	202,000	TO M	135.33
	EAST-0330162 NRTH-1677351		LT025 Hannawa Light	202,000	TO M	197.57
	DEED BOOK 2018 PG-10698					41.71
	FULL MARKET VALUE	224,444				
			TOTAL TAX ---			3,293.61**
					DATE #1	02/01/21
					AMT DUE	3,293.61

STATE OF NEW YORK
COUNTY - St Lawrence
TOWN - Pierrepont
SWIS - 407000

2 0 2 1 T O W N T A X R O L L
T A X A B L E SECTION OF THE ROLL - 1
OWNERS NAME SEQUENCE
UNIFORM PERCENT OF VALUE IS 090.00

PAGE 104
VALUATION DATE-JUL 01, 2019
TAXABLE STATUS DATE-MAR 01, 2020

TAX MAP PARCEL NUMBER	PROPERTY LOCATION & CLASS	ASSESSMENT	EXEMPTION CODE	COUNTY	TOWN	TAX AMOUNT
CURRENT OWNERS NAME	SCHOOL DISTRICT	LAND	TAX DESCRIPTION	TAXABLE VALUE		
CURRENT OWNERS ADDRESS	PARCEL SIZE/GRID COORD	TOTAL	SPECIAL DISTRICTS			
***** 76.004-4-21 *****						
	Off SH 56			ACCT 1-	75- 8	BILL 366
76.004-4-21	314 Rural vac<10		2021 St Lawrence Co	1,000		9.10
Crosbie Daniel P	Potsdam 2 407402	1,000	Town of Pierrepont	1,000		1.29
68 Lakeshore Dr	1.25 Ar Vac Land	1,000	Highway	1,000		4.06
Norwood, NY 13668	ACRES 1.20		Chargebacks	1,000		0.67
	EAST-0333971 NRTH-1684380		FD032 Pierrepont Fire Prot	1,000	TO M	.98
	DEED BOOK 2017 PG-2400		LT025 Hannawa Light	1,000	TO M	.21
	FULL MARKET VALUE	1,111				
			TOTAL TAX ---			16.31**
				DATE #1	02/01/21	
				AMT DUE		16.31
***** 104.002-1-32.21 *****						
	690 Post Rd			ACCT 1-	54- 5.4	BILL 367
104.002-1-32.21	240 Rural res		VET COM CT 41131	17,500	17,500	
Crosby Jason E	Canton 1 402201	14,700	2021 St Lawrence Co	142,500		1,297.03
Crosby Erin M	See 2009/9849 easement	160,000	Town of Pierrepont	142,500		184.32
690 Post Rd	FRNT 726.00 DPTH		Highway	142,500		577.85
Colton, NY 13625	ACRES 14.20 BANK8888830		Chargebacks	142,500		95.47
	EAST-0324651 NRTH-1659460		FD032 Pierrepont Fire Prot	160,000	TO M	156.49
PRIOR OWNER ON 3/01/2020	DEED BOOK 2020 PG-8014					
Demarais Robert R	FULL MARKET VALUE	177,778				
			TOTAL TAX ---			2,311.16**
				DATE #1	02/01/21	
				AMT DUE		2,311.16
***** 76.084-2-27.1 *****						
	9 Coney Island Dr/prvt			ACCT 1-	52-10	BILL 368
76.084-2-27.1	210 1 Family Res		2021 St Lawrence Co	120,000		1,092.24
Cross Eugene H	Potsdam 2 407402	9,800	Town of Pierrepont	120,000		155.21
Scott Sally	285x140x312x25x188	120,000	Highway	120,000		486.61
PO Box 351	FRNT 285.00 DPTH		Chargebacks	120,000		80.39
Hannawa Falls, NY 13647	ACRES 0.80		FD032 Pierrepont Fire Prot	120,000	TO M	117.37
	EAST-0333963 NRTH-1680253		LT025 Hannawa Light	120,000	TO M	24.78
	DEED BOOK 2001 PG-12286					
	FULL MARKET VALUE	133,333				
			TOTAL TAX ---			1,956.60**
				DATE #1	02/01/21	
				AMT DUE		1,956.60
***** 119.004-2-23 *****						
	Glenmeal Rd			ACCT 1-	17- 5	BILL 369
119.004-2-23	910 Priv forest		2021 St Lawrence Co	29,100		264.87
Cross Ivan (Etal)	Colton 1 402801	29,100	Town of Pierrepont	29,100		37.64
Carpenter Everett	67 Ar Primarily Forest	29,100	Highway	29,100		118.00
Attn: Sandra Carpenter	ACRES 68.50		Chargebacks	29,100		19.50
PO Box 282	EAST-0330851 NRTH-1638976		FD032 Pierrepont Fire Prot	29,100	TO M	28.46
Philadelphia, NY 13673	DEED BOOK 857 PG-00408					
	FULL MARKET VALUE	32,333				
			TOTAL TAX ---			468.47**
				DATE #1	02/01/21	
				AMT DUE		468.47

STATE OF NEW YORK
COUNTY - St Lawrence
TOWN - Pierrepont
SWIS - 407000

2 0 2 1 T O W N T A X R O L L
T A X A B L E SECTION OF THE ROLL - 1
OWNERS NAME SEQUENCE
UNIFORM PERCENT OF VALUE IS 090.00

PAGE 105
VALUATION DATE-JUL 01, 2019
TAXABLE STATUS DATE-MAR 01, 2020

TAX MAP PARCEL NUMBER	PROPERTY LOCATION & CLASS	ASSESSMENT	EXEMPTION CODE	COUNTY	TOWN	TAX AMOUNT
CURRENT OWNERS NAME	SCHOOL DISTRICT	LAND	TAX DESCRIPTION			
CURRENT OWNERS ADDRESS	PARCEL SIZE/GRID COORD	TOTAL	SPECIAL DISTRICTS			
***** 76.004-4-12.22 *****						
88 CR 59				ACCT 1-	77- 3.22	BILL 370
76.004-4-12.22	210 1 Family Res		2021 St Lawrence Co	65,000		591.63
Crow Brent M	Potsdam 2 407402	10,400	Town of Pierrepont	65,000		84.07
Crow Andrea D	Strack survey 12/2015	65,000	Highway	65,000		263.58
88 County Route 59	Cambridge survey 8/1977		Chargebacks	65,000		43.55
Potsdam, NY 13676	212x317x206x317 1.52A(S)		FD032 Pierrepont Fire Prot	65,000	TO M	63.57
	FRNT 212.00 DPTH 317.00		LT025 Hannawa Light	65,000	TO M	13.42
	ACRES 1.50 BANK8888830					
	EAST-0332384 NRTH-1682698					
	DEED BOOK 2016 PG-3276					
	FULL MARKET VALUE	72,222				
TOTAL TAX ---						1,059.82**
						DATE #1 02/01/21
						AMT DUE 1,059.82
***** 104.001-1-10.121 *****						
256 Morrill Rd				ACCT 1-	1-10.121	BILL 371
104.001-1-10.121	240 Rural res		2021 St Lawrence Co	125,000		1,137.75
Crowell David R	Canton 1 402201	21,200	Town of Pierrepont	125,000		161.68
Rhodes Robin	ACRES 39.80	125,000	Highway	125,000		506.89
256 Morrill Rd	EAST-0314999 NRTH-1660452		Chargebacks	125,000		83.74
Canton, NY 13617	DEED BOOK 1998 PG-13145		FD032 Pierrepont Fire Prot	125,000	TO M	122.26
	FULL MARKET VALUE	138,889				
TOTAL TAX ---						2,012.32**
						DATE #1 02/01/21
						AMT DUE 2,012.32
***** 104.001-2-32 *****						
1168 SH 68				ACCT 1-	17- 9	BILL 372
104.001-2-32	210 1 Family Res		2021 St Lawrence Co	68,500		623.48
Crowell David R	Canton 1 402201	7,500	Town of Pierrepont	68,500		88.60
1168 State Highway 68	see 2008/15066	68,500	Highway	68,500		277.77
Canton, NY 13617	.50 Ar Res		Chargebacks	68,500		45.89
	FRNT 160.00 DPTH 223.00		FD032 Pierrepont Fire Prot	68,500	TO M	67.00
	ACRES 0.84					
PRIOR OWNER ON 3/01/2020	EAST-0316850 NRTH-1660007					
Crowell David R	DEED BOOK 2008 PG-15067					
	FULL MARKET VALUE	76,111				
TOTAL TAX ---						1,102.74**
						DATE #1 02/01/21
						AMT DUE 1,102.74

STATE OF NEW YORK
COUNTY - St Lawrence
TOWN - Pierrepont
SWIS - 407000

2 0 2 1 T O W N T A X R O L L
T A X A B L E SECTION OF THE ROLL - 1
OWNERS NAME SEQUENCE
UNIFORM PERCENT OF VALUE IS 090.00

PAGE 106
VALUATION DATE-JUL 01, 2019
TAXABLE STATUS DATE-MAR 01, 2020

TAX MAP PARCEL NUMBER	PROPERTY LOCATION & CLASS	ASSESSMENT	EXEMPTION CODE	COUNTY	TOWN	TAX AMOUNT
CURRENT OWNERS NAME	SCHOOL DISTRICT	LAND	TAX DESCRIPTION			
CURRENT OWNERS ADDRESS	PARCEL SIZE/GRID COORD	TOTAL	SPECIAL DISTRICTS			
***** 104.001-2-35.2 *****						
104.001-2-35.2	Butternut Ridge Rd					BILL 373
Crowell David R	105 Vac farmland		2021 St Lawrence Co	10,600		96.48
1168 State Highway 68	Canton 1 402201	10,600	Town of Pierrepont	10,600		13.71
Canton, NY 13617	ACRES 18.90	10,600	Highway	10,600		42.98
	EAST-0316964 NRTH-1660510		Chargebacks	10,600		7.10
	DEED BOOK 1104 PG-532		FD032 Pierrepont Fire Prot	10,600	TO M	10.37
PRIOR OWNER ON 3/01/2020	FULL MARKET VALUE	11,778				
Crowell David R						
TOTAL TAX ---						170.64**
						DATE #1 02/01/21
						AMT DUE 170.64
***** 104.001-1-21 *****						
104.001-1-21	Morrill Rd					BILL 374
Crowell Emma L	312 Vac w/imprv		2021 St Lawrence Co	13,200		120.15
Crowell Naomi R	Canton 1 402201	6,600	Town of Pierrepont	13,200		17.07
256 Morrill Rd	FRNT 326.00 DPTH 538.00	13,200	Highway	13,200		53.53
Canton, NY 13617	ACRES 4.00		Chargebacks	13,200		8.84
	EAST-0314352 NRTH-1660352		FD032 Pierrepont Fire Prot	13,200	TO M	12.91
	DEED BOOK 2019 PG-14112					
	FULL MARKET VALUE	14,667				
TOTAL TAX ---						212.50**
						DATE #1 02/01/21
						AMT DUE 212.50
***** 104.001-1-3.111 *****						
104.001-1-3.111	SH 68					BILL 375
Crowell NY Holdings Trust	105 Vac farmland		2021 St Lawrence Co	59,500		541.57
PO Box 97	Canton 1 402201	59,500	Town of Pierrepont	59,500		76.96
Sunset, ME 04683	Combined parcels 2/10/06	59,500	Highway	59,500		241.28
	ACRES 190.80		Chargebacks	59,500		39.86
	EAST-0314599 NRTH-1661911		FD032 Pierrepont Fire Prot	59,500	TO M	58.19
	DEED BOOK 2012 PG-20577					
	FULL MARKET VALUE	66,111				
TOTAL TAX ---						957.86**
						DATE #1 02/01/21
						AMT DUE 957.86
***** 104.001-1-12.31 *****						
104.001-1-12.31	Howardville Rd & Morrill					BILL 376
Crowell NY Holdings Trust	322 Rural vac>10		2021 St Lawrence Co	28,300		257.59
PO Box 97	Canton 1 402201	28,300	Town of Pierrepont	28,300		36.60
Sunset, ME 04683	ACRES 65.90	28,300	Highway	28,300		114.76
	EAST-0312676 NRTH-1656260		Chargebacks	28,300		18.96
	DEED BOOK 2012 PG-20577		FD032 Pierrepont Fire Prot	28,300	TO M	27.68
	FULL MARKET VALUE	31,444				
TOTAL TAX ---						455.59**
						DATE #1 02/01/21
						AMT DUE 455.59

STATE OF NEW YORK
COUNTY - St Lawrence
TOWN - Pierrepont
SWIS - 407000

2 0 2 1 T O W N T A X R O L L
T A X A B L E SECTION OF THE ROLL - 1
OWNERS NAME SEQUENCE
UNIFORM PERCENT OF VALUE IS 090.00

PAGE 107
VALUATION DATE-JUL 01, 2019
TAXABLE STATUS DATE-MAR 01, 2020

TAX MAP PARCEL NUMBER	PROPERTY LOCATION & CLASS	ASSESSMENT	EXEMPTION CODE	COUNTY	TOWN	TAX AMOUNT
CURRENT OWNERS NAME	SCHOOL DISTRICT	LAND	TAX DESCRIPTION	TAXABLE VALUE		
CURRENT OWNERS ADDRESS	PARCEL SIZE/GRID COORD	TOTAL	SPECIAL DISTRICTS			
***** 90.027-1-1 *****						
5767 SH 56				ACCT 1-	64-11	BILL 377
90.027-1-1	210 1 Family Res		2021 St Lawrence Co	200,000		1,820.39
Cruikshank James	Potsdam 2 407402	10,800	Town of Pierrepont	200,000		258.69
Cruikshank Kathleen	2.50 Ar	200,000	Highway	200,000		811.02
PO Box 154	FRNT 298.00 DPTH 330.00		Chargebacks	200,000		133.99
Hannawa Falls, NY 13647	ACRES 2.30 BANK8888830		FD032 Pierrepont Fire Prot	200,000	TO M	195.61
	EAST-0331924 NRTH-1679819		LT025 Hannawa Light	200,000	TO M	41.30
	DEED BOOK 2001 PG-16217					
	FULL MARKET VALUE	222,222				
TOTAL TAX ---						3,261.00**
						DATE #1 02/01/21
						AMT DUE 3,261.00
***** 90.003-1-12 *****						
121,123 Noyes Rd				ACCT 1-	2- 4.2	BILL 378
90.003-1-12	210 1 Family Res		2021 St Lawrence Co	70,000		637.14
Cummings Justin M	Potsdam 2 407402	8,300	Town of Pierrepont	70,000		90.54
Girard Elizabeth M	200x470x260x570	70,000	Highway	70,000		283.86
121 Noyes Rd	House & Garage		Chargebacks	70,000		46.90
Potsdam, NY 13676	ACRES 1.80 BANK8888869		FD032 Pierrepont Fire Prot	70,000	TO M	68.46
	EAST-0318663 NRTH-1671337					
	DEED BOOK 2019 PG-17693					
	FULL MARKET VALUE	77,778				
TOTAL TAX ---						1,126.90**
						DATE #1 02/01/21
						AMT DUE 1,126.90
***** 120.003-3-2.12 *****						
	Cold Brook Rd					BILL 379
120.003-3-2.12	322 Rural vac>10		2021 St Lawrence Co	21,825		198.65
Cunningham Gwendolyn	Colton 1 402801	21,825	Town of Pierrepont	21,825		28.23
Cunningham Sean	Plotted 1/2019	21,825	Highway	21,825		88.50
962 Cold Brook Rd	WCT survey 10/2018		Chargebacks	21,825		14.62
Colton, NY 13625	49.41A(S)		FD032 Pierrepont Fire Prot	21,825	TO M	21.35
	FRNT 1641.00 DPTH					
	ACRES 48.50					
	EAST-0339262 NRTH-1638099					
	DEED BOOK 2019 PG-889					
	FULL MARKET VALUE	24,250				
TOTAL TAX ---						351.35**
						DATE #1 02/01/21
						AMT DUE 351.35

STATE OF NEW YORK
COUNTY - St Lawrence
TOWN - Pierrepont
SWIS - 407000

2 0 2 1 T O W N T A X R O L L
T A X A B L E SECTION OF THE ROLL - 1
OWNERS NAME SEQUENCE
UNIFORM PERCENT OF VALUE IS 090.00

PAGE 108
VALUATION DATE-JUL 01, 2019
TAXABLE STATUS DATE-MAR 01, 2020

TAX MAP PARCEL NUMBER	PROPERTY LOCATION & CLASS	ASSESSMENT	EXEMPTION CODE	COUNTY	TOWN	TAXABLE VALUE	TAX AMOUNT
CURRENT OWNERS NAME	SCHOOL DISTRICT	LAND	TAX DESCRIPTION				
CURRENT OWNERS ADDRESS	PARCEL SIZE/GRID COORD	TOTAL	SPECIAL DISTRICTS				
***** 120.001-4-5.1 *****							
	962 Cold Brook Rd					ACCT 1- 20- 5.2	BILL 380
120.001-4-5.1	210 1 Family Res		2021 St Lawrence Co			60,600	551.58
Cunningham Sean	Colton 1 402801	10,600	Town of Pierrepont			60,600	78.38
Cunningham Gwendolyn	Easement 2011/3449	60,600	Highway			60,600	245.74
962 Cold Brook Dr	ACRES 24.90		Chargebacks			60,600	40.60
Colton, NY 13625	EAST-0338789 NRTH-1642456		FD032 Pierrepont Fire Prot		TO M	60,600	59.27
	DEED BOOK 2014 PG-14689						
	FULL MARKET VALUE	67,333					
			TOTAL TAX ---				975.57**
				DATE #1			02/01/21
				AMT DUE			975.57
***** 104.004-1-63 *****							
	208,226 Hanson Rd						BILL 381
104.004-1-63	270 Mfg housing		2021 St Lawrence Co			70,000	637.14
Curry Robert A	Colton 1 402801	24,100	Town of Pierrepont			70,000	90.54
Curry Edith M	FRNT 648.00 DPTH	70,000	Highway			70,000	283.86
PO Box 212	ACRES 20.60		Chargebacks			70,000	46.90
Colton, NY 13625	EAST-0336076 NRTH-1649734		FD032 Pierrepont Fire Prot		TO M	70,000	68.46
	DEED BOOK 1018 PG-00090						
	FULL MARKET VALUE	77,778					
			TOTAL TAX ---				1,126.90**
				DATE #1			02/01/21
				AMT DUE			1,126.90
***** 103.002-4-1 *****							
	CR 29					ACCT 1- 1-13.2	BILL 382
103.002-4-1	314 Rural vac<10		2021 St Lawrence Co			900	8.19
Curtis Duane	Canton 1 402201	900	Town of Pierrepont			900	1.16
Curtis Melinda	157x172x99	900	Highway			900	3.65
95 County Route 29	FRNT 157.00 DPTH		Chargebacks			900	0.60
Canton, NY 13617	ACRES 0.17		FD032 Pierrepont Fire Prot		TO M	900	.88
	EAST-0302588 NRTH-1656219						
	DEED BOOK 2014 PG-12138						
	FULL MARKET VALUE	1,000					
			TOTAL TAX ---				14.48**
				DATE #1			02/01/21
				AMT DUE			14.48
***** 103.004-2-29.2 *****							
	5130 CR 27						BILL 383
103.004-2-29.2	260 Seasonal res		2021 St Lawrence Co			49,500	450.55
Curtis Duane H	Edwards-Knox Cn 403401	18,200	Town of Pierrepont			49,500	64.03
Curtis Mollie L	ACRES 44.70	49,500	Highway			49,500	200.73
95 County Route 129	EAST-0302215 NRTH-1653782		Chargebacks			49,500	33.16
Canton, NY 13617	DEED BOOK 2020 PG-1976		FD032 Pierrepont Fire Prot		TO M	49,500	48.41
	FULL MARKET VALUE	55,000					
			TOTAL TAX ---				796.88**
				DATE #1			02/01/21
				AMT DUE			796.88

STATE OF NEW YORK
 COUNTY - St Lawrence
 TOWN - Pierrepont
 SWIS - 407000

2 0 2 1 T O W N T A X R O L L
 T A X A B L E SECTION OF THE ROLL - 1
 OWNERS NAME SEQUENCE
 UNIFORM PERCENT OF VALUE IS 090.00

PAGE 109
 VALUATION DATE-JUL 01, 2019
 TAXABLE STATUS DATE-MAR 01, 2020

TAX MAP PARCEL NUMBER	PROPERTY LOCATION & CLASS	ASSESSMENT	EXEMPTION CODE-----	COUNTY-----	TOWN-----	TAX AMOUNT
CURRENT OWNERS NAME	SCHOOL DISTRICT	LAND	TAX DESCRIPTION	TAXABLE VALUE		
CURRENT OWNERS ADDRESS	PARCEL SIZE/GRID COORD	TOTAL	SPECIAL DISTRICTS			
***** 103.004-2-32.1 *****						
	Off CR 29			ACCT 9-999-73	BILL	384
103.004-2-32.1	322 Rural vac>10		2021 St Lawrence Co	15,500		141.08
Curtis Duane H	Edwards-Knox Cn 403401	15,500	Town of Pierrepont	15,500		20.05
Curtis Mollie L	Vacant Land	15,500	Highway	15,500		62.85
95 County Route 29	Pt In Canton Also		Chargebacks	15,500		10.38
Canton, NY 13617	ACRES 14.30		FD032 Pierrepont Fire Prot	15,500	TO M	15.16
	EAST-0301897 NRTH-1655444					
	DEED BOOK 2019 PG-16127					
	FULL MARKET VALUE	17,222				
			TOTAL TAX ---			249.52**
				DATE #1		02/01/21
				AMT DUE		249.52
***** 103.004-2-33.11 *****						
	161 CR 29			ACCT 1- 1-13.1	BILL	385
103.004-2-33.11	220 2 Family Res		Ag Land Co 41730	0	0	
Curtis Duane H	Canton 1 402201	39,800	2021 St Lawrence Co	204,000		1,856.80
95 County Route 29	2017/17259 NIMO easement	204,000	Town of Pierrepont	204,000		263.86
Canton, NY 13617	ACRES 106.80		Highway	204,000		827.24
	EAST-0303308 NRTH-1655217		Chargebacks	204,000		136.67
MAY BE SUBJECT TO PAYMENT	DEED BOOK 2015 PG-11052		FD032 Pierrepont Fire Prot	204,000	TO M	199.53
UNDER AGDIST LAW TIL 2027	FULL MARKET VALUE	226,667				
			TOTAL TAX ---			3,284.10**
				DATE #1		02/01/21
				AMT DUE		3,284.10
***** 103.004-2-37.11 *****						
	Farnes Rd			ACCT 1- 45- 3.13	BILL	386
103.004-2-37.11	321 Abandoned ag		2021 St Lawrence Co	6,000		54.61
Curtis Duane H	Canton 1 402201	6,000	Town of Pierrepont	6,000		7.76
95 County Route 29	FRNT 650.00 DPTH	6,000	Highway	6,000		24.33
Canton, NY 13617	ACRES 13.00		Chargebacks	6,000		4.02
	EAST-0307609 NRTH-1655131		FD032 Pierrepont Fire Prot	6,000	TO M	5.87
	DEED BOOK 2014 PG-14892					
	FULL MARKET VALUE	6,667				
			TOTAL TAX ---			96.59**
				DATE #1		02/01/21
				AMT DUE		96.59
***** 133.002-2-19.1 *****						
	4078 CR 27			ACCT 1- 10- 9	BILL	387
133.002-2-19.1	240 Rural res		2021 St Lawrence Co	56,000		509.71
Curtis Duane H	Edwards-Knox Cn 403401	27,100	Town of Pierrepont	56,000		72.43
Curtis Melinda A	FRNT 1319.00 DPTH	56,000	Highway	56,000		227.09
95 County Route 29	ACRES 10.40		Chargebacks	56,000		37.52
Canton, NY 13617	EAST-0308096 NRTH-1630882		FD032 Pierrepont Fire Prot	56,000	TO M	54.77
	DEED BOOK 2018 PG-10209					
	FULL MARKET VALUE	62,222				
			TOTAL TAX ---			901.52**
				DATE #1		02/01/21
				AMT DUE		901.52

STATE OF NEW YORK
 COUNTY - St Lawrence
 TOWN - Pierrepont
 SWIS - 407000

2 0 2 1 T O W N T A X R O L L
 T A X A B L E SECTION OF THE ROLL - 1
 OWNERS NAME SEQUENCE
 UNIFORM PERCENT OF VALUE IS 090.00

PAGE 110
 VALUATION DATE-JUL 01, 2019
 TAXABLE STATUS DATE-MAR 01, 2020

TAX MAP PARCEL NUMBER	PROPERTY LOCATION & CLASS	ASSESSMENT	EXEMPTION CODE	COUNTY	TOWN	TAX AMOUNT
CURRENT OWNERS NAME	SCHOOL DISTRICT	LAND	TAX DESCRIPTION	TAXABLE VALUE		
CURRENT OWNERS ADDRESS	PARCEL SIZE/GRID COORD	TOTAL	SPECIAL DISTRICTS			
***** 90.004-2-14 *****						
90.004-2-14	SH 56			ACCT 1-	18- 3	BILL 388
Cyrus Tandy L	312 Vac w/imprv		2021 St Lawrence Co	9,000		81.92
5364B State Highway 56	Colton 1 402801	3,500	Town of Pierrepont	9,000		11.64
Potsdam, NY 13676	Plot revised 1/2012	9,000	Highway	9,000		36.50
	Paul Claffey survey 7/9/		Chargebacks	9,000		6.03
	FRNT 111.00 DPTH 166.00		School Relevy			177.14
	ACRES 0.42		FD032 Pierrepont Fire Prot	9,000	TO M	8.80
	EAST-0333588 NRTH-1670634		LT025 Hannawa Light	9,000	TO M	1.86
	DEED BOOK 2012 PG-13140					
	FULL MARKET VALUE	10,000				
			TOTAL TAX ---			323.89**
				DATE #1		02/01/21
				AMT DUE		323.89
***** 90.004-2-15 *****						
90.004-2-15	5364B SH 56			ACCT 1-	18- 5	BILL 389
Cyrus Tandy L	210 1 Family Res		2021 St Lawrence Co	91,000		828.28
5364B State Highway 56	Colton 1 402801	8,100	Town of Pierrepont	91,000		117.70
Potsdam, NY 13676	Plot revised 1/2012	91,000	Highway	91,000		369.01
	Howard Smith survey 7/24		Chargebacks	91,000		60.96
	FRNT 128.00 DPTH 260.00		School Relevy			1,791.04
	ACRES 0.96		FD032 Pierrepont Fire Prot	91,000	TO M	89.00
	EAST-0333712 NRTH-1670601		LT025 Hannawa Light	91,000	TO M	18.79
	DEED BOOK 2012 PG-13140					
	FULL MARKET VALUE	101,111				
			TOTAL TAX ---			3,274.78**
				DATE #1		02/01/21
				AMT DUE		3,274.78

STATE OF NEW YORK
 COUNTY - St Lawrence
 TOWN - Pierrepont
 SWIS - 407000

2 0 2 1 T O W N T A X R O L L
 T A X A B L E SECTION OF THE ROLL - 1
 N A M E S E C T I O N - C
 UNIFORM PERCENT OF VALUE IS 090.00

PAGE 111
 VALUATION DATE-JUL 01, 2019
 TAXABLE STATUS DATE-MAR 01, 2020
 RPS155/V04/L015
 CURRENT DATE 12/21/2020

*** S P E C I A L D I S T R I C T S U M M A R Y ***

CODE	DISTRICT NAME	TOTAL PARCELS	EXTENSION TYPE	EXTENSION VALUE	AD VALOREM VALUE	EXEMPT AMOUNT	TAXABLE VALUE	TOTAL TAX
FD032	Pierrepont Fir	169	TOTAL M		13209,134		13209,134	12,919.34
LT025	Hannawa Light	49	TOTAL M		4748,800		4748,800	980.57

*** S C H O O L D I S T R I C T S U M M A R Y ***

CODE	DISTRICT NAME	TOTAL PARCELS	ASSESSED LAND	ASSESSED TOTAL	EXEMPT AMOUNT	TOTAL TAXABLE
					----- STAR AMOUNT	----- STAR TAXABLE
	Canton 1	41	726,900	3638,500	101,300	3,537,200
402201	Colton 1	70	1220,210	4852,959	670,580	2,866,620
402801	Edwards-Knox Cntrl	16	318,500	764,900	1235,520 2,625	3,617,439 762,275
403401	Potsdam 2	42	662,475	3952,775	87,330	674,945
407402					777,390	3,175,385
	S U B - T O T A L	169	2928,085	13209,134	103,925	13,105,209
	S U B - T O T A L (CONT)				2770,820	10,334,389
	T O T A L	169	2928,085	13209,134	103,925	13,105,209
	T O T A L (CONT)				2770,820	10,334,389

STATE OF NEW YORK
 COUNTY - St Lawrence
 TOWN - Pierrepont
 SWIS - 407000

2 0 2 1 T O W N T A X R O L L
 T A X A B L E SECTION OF THE ROLL - 1
 OWNERS NAME SEQUENCE
 UNIFORM PERCENT OF VALUE IS 090.00

PAGE 113
 VALUATION DATE-JUL 01, 2019
 TAXABLE STATUS DATE-MAR 01, 2020

TAX MAP PARCEL NUMBER	PROPERTY LOCATION & CLASS	ASSESSMENT	EXEMPTION CODE	COUNTY	TOWN	TAXABLE VALUE	TAX AMOUNT
CURRENT OWNERS NAME	SCHOOL DISTRICT	LAND	TAX DESCRIPTION				
CURRENT OWNERS ADDRESS	PARCEL SIZE/GRID COORD	TOTAL	SPECIAL DISTRICTS				
***** 105.003-7-3 *****							
	Off Hanson Rd					ACCT 1- 66- 6	BILL 390
105.003-7-3	910 Priv forest		2021 St Lawrence Co			56,800	516.99
D'Aprile Debra	Colton 1 402801	56,800	Town of Pierrepont			56,800	73.47
7 Maverick Terrace	Wood Lot	56,800	Highway			56,800	230.33
Woodstock, NY 12498	ACRES 133.70		Chargebacks			56,800	38.05
	EAST-0337765 NRTH-1652364		FD032 Pierrepont Fire Prot		TO M	56,800	55.55
	DEED BOOK 2019 PG-10930						
	FULL MARKET VALUE	63,111					
			TOTAL TAX ---				914.39**
					DATE #1		02/01/21
					AMT DUE		914.39
***** 90.051-2-5 *****							
	31 Butternut Ridge Rd					ACCT 1- 57-10	BILL 391
90.051-2-5	210 1 Family Res		2021 St Lawrence Co			52,500	477.85
Daby Joyce B (LU)	Colton 1 402801	8,300	Town of Pierrepont			52,500	67.91
31 Butternut Ridge Rd	.50 Ar Res	52,500	Highway			52,500	212.89
Potsdam, NY 13676	FRNT 125.00 DPTH 310.00		Chargebacks			52,500	35.17
	EAST-0331319 NRTH-1672344		FD032 Pierrepont Fire Prot		TO M	52,500	51.35
	DEED BOOK 2017 PG-236		LT025 Hannawa Light		TO M	52,500	10.84
	FULL MARKET VALUE	58,333					
			TOTAL TAX ---				856.01**
					DATE #1		02/01/21
					AMT DUE		856.01
***** 104.001-2-7.1 *****							
	563 Post Rd					ACCT 1- 4-14	BILL 392
104.001-2-7.1	270 Mfg housing		2021 St Lawrence Co			23,000	209.35
Dafoe Timothy J	Canton 1 402201	8,900	Town of Pierrepont			23,000	29.75
563 Post Rd	Mh \$700	23,000	Highway			23,000	93.27
Canton, NY 13617	ACRES 3.60		Chargebacks			23,000	15.41
	EAST-0320448 NRTH-1661396		School Relevy				595.86
	DEED BOOK 2014 PG-10885		FD032 Pierrepont Fire Prot		TO M	23,000	22.50
	FULL MARKET VALUE	25,556					
			TOTAL TAX ---				966.14**
					DATE #1		02/01/21
					AMT DUE		966.14
***** 90.004-1-18.11 *****							
	6574 CR 24					ACCT 1- 22- 3.1	BILL 393
90.004-1-18.11	240 Rural res		2021 St Lawrence Co			78,000	709.95
Daly Connie M	Colton 1 402801	14,700	Town of Pierrepont			78,000	100.89
Daly Thomas G	Rural Res	78,000	Highway			78,000	316.30
6574 County Route 24	ACRES 14.10 BANK8888830		Chargebacks			78,000	52.25
Colton, NY 13625	EAST-0334461 NRTH-1668656		FD032 Pierrepont Fire Prot		TO M	78,000	76.29
	DEED BOOK 2018 PG-562		LT025 Hannawa Light		TO M	78,000	16.11
	FULL MARKET VALUE	86,667					
			TOTAL TAX ---				1,271.79**
					DATE #1		02/01/21
					AMT DUE		1,271.79

STATE OF NEW YORK
 COUNTY - St Lawrence
 TOWN - Pierrepont
 SWIS - 407000

2 0 2 1 T O W N T A X R O L L
 T A X A B L E SECTION OF THE ROLL - 1
 OWNERS NAME SEQUENCE
 UNIFORM PERCENT OF VALUE IS 090.00

PAGE 114
 VALUATION DATE-JUL 01, 2019
 TAXABLE STATUS DATE-MAR 01, 2020

TAX MAP PARCEL NUMBER	PROPERTY LOCATION & CLASS	ASSESSMENT	EXEMPTION CODE-----	COUNTY-----	TOWN-----	
CURRENT OWNERS NAME	SCHOOL DISTRICT	LAND	TAX DESCRIPTION	TAXABLE VALUE		TAX AMOUNT
CURRENT OWNERS ADDRESS	PARCEL SIZE/GRID COORD	TOTAL	SPECIAL DISTRICTS			
***** 90.002-2-38 *****						
146 Birch Dr				ACCT 1-	55-1.5	BILL 394
90.002-2-38	210 1 Family Res - WTRFNT		2021 St Lawrence Co	240,000		2,184.47
Dangremond Donald R	Potsdam 2 407402	57,100	Town of Pierrepont	240,000		310.43
Dangremond Joyce F	Lot 16	240,000	Highway	240,000		973.22
146 Birch Dr	100x255x140x262 140'Wf		Chargebacks	240,000		160.78
Potsdam, NY 13676	FRNT 140.00 DPTH 258.00		FD032 Pierrepont Fire Prot	240,000	TO M	234.74
	EAST-0332909 NRTH-1674961					
	DEED BOOK 1999 PG-17232					
	FULL MARKET VALUE	266,667				
TOTAL TAX ---						3,863.64**
DATE #1						02/01/21
AMT DUE						3,863.64
***** 104.056-1-11 *****						
872 SH 68				ACCT 1-	7- 9	BILL 395
104.056-1-11	210 1 Family Res		VET WAR CT 41121	8,550	8,550	
Daniels Barbara J	Canton 1 402201	3,200	Aged - Cou 41802	9,690	0	
872 State Highway 68	Res W/1 Stall Garage	57,000	Aged - Tow 41803	0	24,225	
Canton, NY 13617	FRNT 50.00 DPTH 209.00		2021 St Lawrence Co	38,760		352.79
	EAST-0323129 NRTH-1655978		Town of Pierrepont	24,225		31.33
	DEED BOOK 1089 PG-662		Highway	24,225		98.23
	FULL MARKET VALUE	63,333	Chargebacks	24,225		16.23
			FD032 Pierrepont Fire Prot	57,000	TO M	55.75
TOTAL TAX ---						554.33**
DATE #1						02/01/21
AMT DUE						554.33
***** 134.001-1-17 *****						
533 Davis Rd/abandoned				ACCT 1-	18- 6	BILL 396
134.001-1-17	910 Priv forest		2021 St Lawrence Co	30,000		273.06
Davis Bruce A (LU)	Edwards-Knox Cn 403401	23,000	Town of Pierrepont	30,000		38.80
% Bruce A Davis II	Hunting Camp	30,000	Highway	30,000		121.65
114 Stafford St	ACRES 54.00		Chargebacks	30,000		20.10
Stafford Springs, CT 06076	EAST-0318582 NRTH-1626806		FD032 Pierrepont Fire Prot	30,000	TO M	29.34
	DEED BOOK 2016 PG-609					
	FULL MARKET VALUE	33,333				
TOTAL TAX ---						482.95**
DATE #1						02/01/21
AMT DUE						482.95
***** 119.001-1-16.1 *****						
5274 CR 24				ACCT 1-	55-12	BILL 397
119.001-1-16.1	240 Rural res		2021 St Lawrence Co	48,500		441.45
Davis Daniel J	Edwards-Knox Cn 403401	8,500	Town of Pierrepont	48,500		62.73
Davis Jordan	WCT Survey 7/2011	48,500	Highway	48,500		196.67
35 Morgan Rd	2.42A(S)		Chargebacks	48,500		32.49
Colton, NY 13625	FRNT 250.00 DPTH		FD032 Pierrepont Fire Prot	48,500	TO M	47.44
	ACRES 2.10					
	EAST-0314603 NRTH-1643280					
	DEED BOOK 2019 PG-10858					
	FULL MARKET VALUE	53,889				
TOTAL TAX ---						780.78**
DATE #1						02/01/21
AMT DUE						780.78

STATE OF NEW YORK
 COUNTY - St Lawrence
 TOWN - Pierrepont
 SWIS - 407000

2 0 2 1 T O W N T A X R O L L
 T A X A B L E SECTION OF THE ROLL - 1
 OWNERS NAME SEQUENCE
 UNIFORM PERCENT OF VALUE IS 090.00

PAGE 115
 VALUATION DATE-JUL 01, 2019
 TAXABLE STATUS DATE-MAR 01, 2020

TAX MAP PARCEL NUMBER	PROPERTY LOCATION & CLASS	ASSESSMENT	EXEMPTION CODE-----	COUNTY-----	TOWN-----	TAX AMOUNT
CURRENT OWNERS NAME	SCHOOL DISTRICT	LAND	TAX DESCRIPTION	TAXABLE VALUE		
CURRENT OWNERS ADDRESS	PARCEL SIZE/GRID COORD	TOTAL	SPECIAL DISTRICTS			

119.001-1-16.3	CR 24			119.001-1-16.3		*****
Davis Daniel J	322 Rural vac>10		2021 St Lawrence Co	31,565		BILL 398
35 Morgan Rd	Edwards-Knox Cn 403401	31,565	Town of Pierrepont	31,565		287.30
Colton, NY 13625	FRNT 1549.00 DPTH	31,565	Highway	31,565		40.83
	ACRES 72.70		Chargebacks	31,565		128.00
	EAST-0315389 NRTH-1642143		FD032 Pierrepont Fire Prot	31,565	TO M	21.15
	DEED BOOK 2016 PG-2569					30.87
	FULL MARKET VALUE	35,072				
			TOTAL TAX ---			508.15**
				DATE #1	02/01/21	
				AMT DUE	508.15	

120.003-3-16.11	781 Orebed Rd			120.003-3-16.11		*****
Davis David A	116 Other stock		2021 St Lawrence Co	92,000		BILL 399
781 Orebed Rd	Colton 1 402801	27,900	Town of Pierrepont	92,000		837.38
Colton, NY 13625	FRNT 878.00 DPTH	92,000	Highway	92,000		119.00
	ACRES 40.80		Chargebacks	92,000		373.07
	EAST-0336531 NRTH-1634961		FD032 Pierrepont Fire Prot	92,000	TO M	61.63
	DEED BOOK 1999 PG-13247					89.98
	FULL MARKET VALUE	102,222				
			TOTAL TAX ---			1,481.06**
				DATE #1	02/01/21	
				AMT DUE	1,481.06	

133.002-2-2.2	4665 CR 24			133.002-2-2.2		*****
Davis Jennifer M	270 Mfg housing		2021 St Lawrence Co	78,000		BILL 400
4665 County Route 24	Edwards-Knox Cn 403401	10,200	Town of Pierrepont	78,000		709.95
Russell, NY 13684	New Mh 28X64	78,000	Highway	78,000		100.89
	ACRES 5.10 BANK8888869		Chargebacks	78,000		316.30
	EAST-0305932 NRTH-1631390		FD032 Pierrepont Fire Prot	78,000	TO M	52.25
	DEED BOOK 2008 PG-11261					76.29
	FULL MARKET VALUE	86,667				
			TOTAL TAX ---			1,255.68**
				DATE #1	02/01/21	
				AMT DUE	1,255.68	

119.004-2-28.1	717 Orebed Rd			119.004-2-28.1		*****
Davis Mark A	240 Rural res		RPTL466_f 41690	2,625		BILL 401
Davis Tonya M	Colton 1 402801	35,800	2021 St Lawrence Co	125,375		401
717 Orebed Rd	Combined 6/02/06	128,000	Town of Pierrepont	125,375		1,141.16
Colton, NY 13625	Res W/16x28 Addition		Highway	125,375		162.17
	FRNT 1006.00 DPTH		Chargebacks	125,375		508.41
	ACRES 66.10		FD032 Pierrepont Fire Prot	128,000	TO M	83.99
	EAST-0335853 NRTH-1636857					125.19
	DEED BOOK 1020 PG-00876					
	FULL MARKET VALUE	142,222				
			TOTAL TAX ---			2,020.92**
				DATE #1	02/01/21	
				AMT DUE	2,020.92	

STATE OF NEW YORK
 COUNTY - St Lawrence
 TOWN - Pierrepont
 SWIS - 407000

2 0 2 1 T O W N T A X R O L L
 T A X A B L E SECTION OF THE ROLL - 1
 OWNERS NAME SEQUENCE
 UNIFORM PERCENT OF VALUE IS 090.00

PAGE 116
 VALUATION DATE-JUL 01, 2019
 TAXABLE STATUS DATE-MAR 01, 2020

TAX MAP PARCEL NUMBER	PROPERTY LOCATION & CLASS	ASSESSMENT	EXEMPTION CODE-----	COUNTY-----	TOWN-----	
CURRENT OWNERS NAME	SCHOOL DISTRICT	LAND	TAX DESCRIPTION	TAXABLE VALUE		TAX AMOUNT
CURRENT OWNERS ADDRESS	PARCEL SIZE/GRID COORD	TOTAL	SPECIAL DISTRICTS			

104.004-1-21	Hanson Rd			104.004-1-21	ACCT 1- 9- 7	BILL 402
Davis Sandra R	910 Priv forest		2021 St Lawrence Co	16,300		148.36
Champney Christopher D	Colton 1 402801	16,300	Town of Pierrepont	16,300		21.08
PO Box 380	Pri Forest	16,300	Highway	16,300		66.10
Colton, NY 13625	ACRES 38.30		Chargebacks	16,300		10.92
	EAST-0335487 NRTH-1649535		FD032 Pierrepont Fire Prot	16,300	TO M	15.94
	DEED BOOK 2009 PG-17986					
	FULL MARKET VALUE	18,111				
			TOTAL TAX ---			262.40**
				DATE #1		02/01/21
				AMT DUE		262.40

104.002-1-23.2	165 Irish Settlement Rd			104.002-1-23.2		BILL 403
Dawley Emily	210 1 Family Res		2021 St Lawrence Co	102,000		928.40
Miller Mitchell	Colton 1 402801	10,100	Town of Pierrepont	102,000		131.93
165 Irish Settlement Rd	Log Home & Garage 26X30	102,000	Highway	102,000		413.62
Colton, NY 13625	FRNT 300.00 DPTH		Chargebacks	102,000		68.33
	ACRES 5.00 BANK8888220		FD032 Pierrepont Fire Prot	102,000	TO M	99.76
	EAST-0329542 NRTH-1659401					
	DEED BOOK 2019 PG-17390					
	FULL MARKET VALUE	113,333				
			TOTAL TAX ---			1,642.04**
				DATE #1		02/01/21
				AMT DUE		1,642.04

119.004-2-25.212	949 Selleck Rd			119.004-2-25.212		BILL 404
Dawson Matthew J	240 Rural res		2021 St Lawrence Co	32,000		291.26
PO Box 101	Colton 1 402801	22,600	Town of Pierrepont	32,000		41.39
Colton, NY 13625-0101	ACRES 35.00	32,000	Highway	32,000		129.76
	EAST-0332828 NRTH-1638234		Chargebacks	32,000		21.44
	DEED BOOK 1999 PG-22886		School Relevy			134.97
PRIOR OWNER ON 3/01/2020	FULL MARKET VALUE	35,556	FD032 Pierrepont Fire Prot	32,000	TO M	31.30
Dawson Matthew J						
			TOTAL TAX ---			650.12**
				DATE #1		02/01/21
				AMT DUE		650.12

105.001-1-4	Irish Settlement Rd			105.001-1-4	ACCT 1- 19- 6	BILL 405
De Lauro Carol	322 Rural vac>10		2021 St Lawrence Co	22,300		202.97
Parsippany, NJ 07054-3233	Colton 1 402801	22,300	Town of Pierrepont	22,300		28.84
	ACRES 34.50	22,300	Highway	22,300		90.43
	EAST-0336810 NRTH-1660863		Chargebacks	22,300		14.94
	DEED BOOK 1999 PG-5169		FD032 Pierrepont Fire Prot	22,300	TO M	21.81
	FULL MARKET VALUE	24,778				
			TOTAL TAX ---			358.99**
				DATE #1		02/01/21
				AMT DUE		358.99

STATE OF NEW YORK
 COUNTY - St Lawrence
 TOWN - Pierrepont
 SWIS - 407000

2 0 2 1 T O W N T A X R O L L
 T A X A B L E SECTION OF THE ROLL - 1
 OWNERS NAME SEQUENCE
 UNIFORM PERCENT OF VALUE IS 090.00

PAGE 117
 VALUATION DATE-JUL 01, 2019
 TAXABLE STATUS DATE-MAR 01, 2020

TAX MAP PARCEL NUMBER	PROPERTY LOCATION & CLASS	ASSESSMENT	EXEMPTION CODE	COUNTY	TOWN	TAX AMOUNT
CURRENT OWNERS NAME	SCHOOL DISTRICT	LAND	TAX DESCRIPTION	TAXABLE VALUE		
CURRENT OWNERS ADDRESS	PARCEL SIZE/GRID COORD	TOTAL	SPECIAL DISTRICTS			
***** 119.002-2-30 *****						
119.002-2-30	432 Orebed Rd			119.002-2-30	ACCT 1- 56-12	BILL 406
Dealy Anne L	240 Rural res		2021 St Lawrence Co	65,000		591.63
23 Mountain View Rd	Colton 1 402801	26,700	Town of Pierrepont	65,000		84.07
Amenia, NY 12501-5227	38 Ar Rural Res	65,000	Highway	65,000		263.58
	ACRES 38.10		Chargebacks	65,000		43.55
	EAST-0333530 NRTH-1643483		FD032 Pierrepont Fire Prot	65,000	TO M	63.57
	DEED BOOK 2002 PG-16051					
	FULL MARKET VALUE	72,222				
			TOTAL TAX ---			1,046.40**
				DATE #1		02/01/21
				AMT DUE		1,046.40
***** 104.001-2-18 *****						
104.001-2-18	922 SH 68			104.001-2-18	ACCT 1- 76- 1	BILL 407
Dean Charles P	210 1 Family Res		2021 St Lawrence Co	55,000		500.61
Dean Susan M	Canton 1 402201	8,300	Town of Pierrepont	55,000		71.14
922 State Highway 68	1.50 Ar Res	55,000	Highway	55,000		223.03
Canton, NY 13617	ACRES 1.30		Chargebacks	55,000		36.85
	EAST-0322144 NRTH-1656815		FD032 Pierrepont Fire Prot	55,000	TO M	53.79
	DEED BOOK 960 PG-00555					
	FULL MARKET VALUE	61,111				
			TOTAL TAX ---			885.42**
				DATE #1		02/01/21
				AMT DUE		885.42
***** 118.004-3-33 *****						
118.004-3-33	Off CR 24			118.004-3-33	ACCT 1- 15- 9	BILL 408
Dean James F	260 Seasonal res		2021 St Lawrence Co	27,100		246.66
Dean Charles P	Edwards-Knox Cn 403401	22,100	Town of Pierrepont	27,100		35.05
922 State Highway 68	Cww Coller	27,100	Highway	27,100		109.89
Canton, NY 13617	Cww Mandigo		Chargebacks	27,100		18.16
	40 Ar Vacant		FD032 Pierrepont Fire Prot	27,100	TO M	26.51
	ACRES 52.00					
	EAST-0307236 NRTH-1637420					
	DEED BOOK 2007 PG-19794					
	FULL MARKET VALUE	30,111				
			TOTAL TAX ---			436.27**
				DATE #1		02/01/21
				AMT DUE		436.27
***** 133.002-2-8 *****						
133.002-2-8	4006 CR 27			133.002-2-8	ACCT 1- 19- 2	BILL 409
Dean James F	240 Rural res		2021 St Lawrence Co	131,950		1,201.00
Dean Charles P	Edwards-Knox Cn 403401	65,700	Town of Pierrepont	131,950		170.67
922 State Highway 68	ACRES 184.70	131,950	Highway	131,950		535.07
Canton, NY 13617	EAST-0309726 NRTH-1630504		Chargebacks	131,950		88.40
	DEED BOOK 2007 PG-19794		FD032 Pierrepont Fire Prot	131,950	TO M	129.06
	FULL MARKET VALUE	146,611				
			TOTAL TAX ---			2,124.20**
				DATE #1		02/01/21
				AMT DUE		2,124.20

STATE OF NEW YORK
 COUNTY - St Lawrence
 TOWN - Pierrepont
 SWIS - 407000

2 0 2 1 T O W N T A X R O L L
 T A X A B L E SECTION OF THE ROLL - 1
 OWNERS NAME SEQUENCE
 UNIFORM PERCENT OF VALUE IS 090.00

PAGE 118
 VALUATION DATE-JUL 01, 2019
 TAXABLE STATUS DATE-MAR 01, 2020

TAX MAP PARCEL NUMBER	PROPERTY LOCATION & CLASS	ASSESSMENT	EXEMPTION CODE-----	COUNTY-----	TOWN-----	
CURRENT OWNERS NAME	SCHOOL DISTRICT	LAND	TAX DESCRIPTION	TAXABLE VALUE		TAX AMOUNT
CURRENT OWNERS ADDRESS	PARCEL SIZE/GRID COORD	TOTAL	SPECIAL DISTRICTS			
***** 90.035-1-17 *****						
90.035-1-17	14 Underhill Dr			ACCT 1-99-9.2	BILL	410
Deckert Brian	210 1 Family Res		2021 St Lawrence Co	125,000		1,137.75
Deckert Amanda	Potsdam 2 407402	8,800	Town of Pierrepont	125,000		161.68
14 Underhill Dr	147x198	125,000	Highway	125,000		506.89
Potsdam, NY 13676	FRNT 147.00 DPTH 198.00		Chargebacks	125,000		83.74
	ACRES 0.66		FD032 Pierrepont Fire Prot	125,000 TO M		122.26
	EAST-0332519 NRTH-1677326		LT025 Hannawa Light	125,000 TO M		25.81
	DEED BOOK 2018 PG-10228					
	FULL MARKET VALUE	138,889				
			TOTAL TAX ---			2,038.13**
				DATE #1		02/01/21
				AMT DUE		2,038.13
***** 90.001-2-4.12 *****						
90.001-2-4.12	126 Anderson Rd		VET WAR CT 41121	10,500	10,500	BILL 411
Dedrick Henry C Jr.	210 1 Family Res		2021 St Lawrence Co	124,500		1,133.19
Dedrick Heather A	Potsdam 2 407402	9,200	Town of Pierrepont	124,500		161.03
126 Anderson Rd	ACRES 4.80	135,000	Highway	124,500		504.86
Potsdam, NY 13676	EAST-0318730 NRTH-1674402		Chargebacks	124,500		83.41
	DEED BOOK 2016 PG-16094		FD032 Pierrepont Fire Prot	135,000 TO M		132.04
	FULL MARKET VALUE	150,000				
			TOTAL TAX ---			2,014.53**
				DATE #1		02/01/21
				AMT DUE		2,014.53
***** 103.002-2-15 *****						
103.002-2-15	835 Farnes Rd		2021 St Lawrence Co	63,000		BILL 412
DeGroat Harry TJ	240 Rural res		Town of Pierrepont	63,000		573.42
Ellis Chelsea A	Canton 1 402201	14,000	Highway	63,000		81.49
140 Little River Rd	FRNT 827.00 DPTH	63,000	Chargebacks	63,000		255.47
Canton, NY 13617	ACRES 14.80 BANK8888869		FD032 Pierrepont Fire Prot	63,000 TO M		42.21
	EAST-0307237 NRTH-1657688					61.62
	DEED BOOK 2020 PG-4243					
PRIOR OWNER ON 3/01/2020	FULL MARKET VALUE	70,000				
Fobare Steven			TOTAL TAX ---			1,014.21**
				DATE #1		02/01/21
				AMT DUE		1,014.21
***** 104.002-1-29.1 *****						
104.002-1-29.1	31 Irish Settlement Rd		2021 St Lawrence Co	95,000	ACCT 1- 17- 2	BILL 413
DeJoy Conrad T Jr.	210 1 Family Res		Town of Pierrepont	95,000		864.69
1230 E Lincoln Hwy	Canton 1 402201	11,700	Highway	95,000		122.88
Coatesville, PA 19320-3544	New Garage	95,000	Chargebacks	95,000		385.23
	WCT Survey 8/2010 8.24A		FD032 Pierrepont Fire Prot	95,000 TO M		63.64
	Also 485' RF on CR 24					92.92
	FRNT 1181.00 DPTH					
	ACRES 8.20 BANK8888209					
	EAST-0326188 NRTH-1659000					
	DEED BOOK 2013 PG-7697					
	FULL MARKET VALUE	105,556				
			TOTAL TAX ---			1,529.36**
				DATE #1		02/01/21
				AMT DUE		1,529.36

STATE OF NEW YORK
 COUNTY - St Lawrence
 TOWN - Pierrepont
 SWIS - 407000

2 0 2 1 T O W N T A X R O L L
 T A X A B L E SECTION OF THE ROLL - 1
 OWNERS NAME SEQUENCE
 UNIFORM PERCENT OF VALUE IS 090.00

PAGE 119
 VALUATION DATE-JUL 01, 2019
 TAXABLE STATUS DATE-MAR 01, 2020

TAX MAP PARCEL NUMBER	PROPERTY LOCATION & CLASS	ASSESSMENT	EXEMPTION CODE-----	COUNTY-----	TOWN-----	TAX AMOUNT
CURRENT OWNERS NAME	SCHOOL DISTRICT	LAND	TAX DESCRIPTION	TAXABLE VALUE		
CURRENT OWNERS ADDRESS	PARCEL SIZE/GRID COORD	TOTAL	SPECIAL DISTRICTS			
***** 90.002-1-22.21 *****						
	Off SH 56					BILL 414
90.002-1-22.21	311 Res vac land		2021 St Lawrence Co	3,500		31.86
Delosh Helena I	Potsdam 2 407402	3,500	Town of Pierrepont	3,500		4.53
PO Box 4	ACRES 3.00	3,500	Highway	3,500		14.19
Hannawa Falls, NY 13647-0004	EAST-0332653 NRTH-1676973		Chargebacks	3,500		2.34
	DEED BOOK 2001 PG-18229		FD032 Pierrepont Fire Prot	3,500 TO M		3.42
	FULL MARKET VALUE	3,889	LT025 Hannawa Light	3,500 TO M		.72
			TOTAL TAX ---			57.06**
					DATE #1	02/01/21
					AMT DUE	57.06
***** 90.035-1-39 *****						
	110 Burtwood Park Dr/prvt					BILL 415
90.035-1-39	210 1 Family Res - WTRFNT		VET COM CT 41131	17,500	ACCT 1- 32-12.1	17,500
Delosh Helena I (LU)	Potsdam 2 407402	30,000	2021 St Lawrence Co	121,000		1,101.34
PO Box 4	Also 2001/20908 &1014/688	138,500	Town of Pierrepont	121,000		156.51
Hannawa Falls, NY 13647	Lot D Of Newton Camp Lots		Highway	121,000		490.67
	FRNT 75.00 DPTH 200.00		Chargebacks	121,000		81.06
PRIOR OWNER ON 3/01/2020	EAST-0333158 NRTH-1677017		FD032 Pierrepont Fire Prot	138,500 TO M		135.46
Delosh William D	DEED BOOK 2020 PG-10755					
	FULL MARKET VALUE	153,889	TOTAL TAX ---			1,965.04**
					DATE #1	02/01/21
					AMT DUE	1,965.04
***** 90.028-3-13 *****						
	137 Postwood Rd					BILL 416
90.028-3-13	260 Seasonal res		2021 St Lawrence Co	175,000	ACCT 1- 28-11	175,000
Demarest David R	Potsdam 2 407402	18,900	Town of Pierrepont	175,000		1,592.84
Demarest Sandra P	Lot 19	175,000	Highway	175,000		709.64
PO Box 313	60x149x52x62x73		Chargebacks	175,000		117.24
Hannawa Falls, NY 13647-0313	FRNT 52.00 DPTH 149.00		FD032 Pierrepont Fire Prot	175,000 TO M		171.16
	EAST-0333722 NRTH-1678510		LT025 Hannawa Light	175,000 TO M		36.13
	DEED BOOK 1092 PG-353					
	FULL MARKET VALUE	194,444	TOTAL TAX ---			2,853.36**
					DATE #1	02/01/21
					AMT DUE	2,853.36
***** 134.001-1-23.2 *****						
	20 Eels Rd					BILL 417
134.001-1-23.2	260 Seasonal res		2021 St Lawrence Co	55,000		500.61
Demers John C	Edwards-Knox Cn 403401	34,900	Town of Pierrepont	55,000		71.14
Demers Mary E	Seasonal 24X24	55,000	Highway	55,000		223.03
12 Canada Cir	ACRES 71.10		Chargebacks	55,000		36.85
Ogdensburg, NY 13669	EAST-0312558 NRTH-1628801		FD032 Pierrepont Fire Prot	55,000 TO M		53.79
	DEED BOOK 1102 PG-378					
	FULL MARKET VALUE	61,111	TOTAL TAX ---			885.42**
					DATE #1	02/01/21
					AMT DUE	885.42

STATE OF NEW YORK
 COUNTY - St Lawrence
 TOWN - Pierrepont
 SWIS - 407000

2 0 2 1 T O W N T A X R O L L
 T A X A B L E SECTION OF THE ROLL - 1
 OWNERS NAME SEQUENCE
 UNIFORM PERCENT OF VALUE IS 090.00

PAGE 120
 VALUATION DATE-JUL 01, 2019
 TAXABLE STATUS DATE-MAR 01, 2020

TAX MAP PARCEL NUMBER	PROPERTY LOCATION & CLASS	ASSESSMENT	EXEMPTION CODE-----	COUNTY-----	TOWN-----	
CURRENT OWNERS NAME	SCHOOL DISTRICT	LAND	TAX DESCRIPTION	TAXABLE VALUE		TAX AMOUNT
CURRENT OWNERS ADDRESS	PARCEL SIZE/GRID COORD	TOTAL	SPECIAL DISTRICTS			
134.001-1-18	Off Buck Pond Rd 322 Rural vac>10		2021 St Lawrence Co	13,100	134.001-1-18	*****
Demers Kim M	Edwards-Knox Cn 403401	13,100	Town of Pierrepont	13,100	ACCT 1- 19-10	BILL 418
PO Box 876	34 Ar Vac Land	13,100	Highway	13,100		
Ogdensburg, NY 13669-0876	FRNT 759.00 DPTH 1980.00		Chargebacks	13,100		
	ACRES 37.40		FD032 Pierrepont Fire Prot	13,100	TO M	12.81
	EAST-0316663 NRTH-1627229					
	DEED BOOK 2017 PG-6594					
	FULL MARKET VALUE	14,556				
			TOTAL TAX ---			210.89**
				DATE #1		02/01/21
				AMT DUE		210.89
134.001-1-19	Off Buck Pond Rd 323 Vacant rural		2021 St Lawrence Co	12,700	134.001-1-19	*****
Demers Kim M	Edwards-Knox Cn 403401	12,700	Town of Pierrepont	12,700	ACCT 1- 19- 9	BILL 419
PO Box 876	32 Ar Vac Land	12,700	Highway	12,700		
Ogdensburg, NY 13669-0876	FRNT 701.00 DPTH 1980.00		Chargebacks	12,700		
	ACRES 33.00		FD032 Pierrepont Fire Prot	12,700	TO M	12.42
	EAST-0317378 NRTH-1627231					
	DEED BOOK 2017 PG-6594					
	FULL MARKET VALUE	14,111				
			TOTAL TAX ---			204.45**
				DATE #1		02/01/21
				AMT DUE		204.45
76.004-4-2	Noyes Rd 321 Abandoned ag		2021 St Lawrence Co	6,000	76.004-4-2	*****
Demo Katherine L (Etal)	Potsdam 2 407402	6,000	Town of Pierrepont	6,000	ACCT 1- 43-15	BILL 420
% Kevin Root	10ar Vac Land	6,000	Highway	6,000		
117 Pine Dr	ACRES 11.20		Chargebacks	6,000		
Black River, NY 13612	EAST-0329119 NRTH-1681307		FD032 Pierrepont Fire Prot	6,000	TO M	5.87
	DEED BOOK 2003 PG-24078					
	FULL MARKET VALUE	6,667				
			TOTAL TAX ---			96.59**
				DATE #1		02/01/21
				AMT DUE		96.59
103.004-2-18	686 Howardville Rd 210 1 Family Res		2021 St Lawrence Co	78,500	103.004-2-18	*****
Den Bleyker John	Canton 1 402201	11,800	Town of Pierrepont	78,500	ACCT 1- 19-11	BILL 421
Den Bleyker Joann	9 Ar Res	78,500	Highway	78,500		
686 Howardville Rd	ACRES 8.30		Chargebacks	78,500		
Canton, NY 13617	EAST-0312060 NRTH-1652017		FD032 Pierrepont Fire Prot	78,500	TO M	76.78
	DEED BOOK 889 PG-00396					
	FULL MARKET VALUE	87,222				
			TOTAL TAX ---			1,263.73**
				DATE #1		02/01/21
				AMT DUE		1,263.73

STATE OF NEW YORK
 COUNTY - St Lawrence
 TOWN - Pierrepont
 SWIS - 407000

2 0 2 1 T O W N T A X R O L L
 T A X A B L E SECTION OF THE ROLL - 1
 OWNERS NAME SEQUENCE
 UNIFORM PERCENT OF VALUE IS 090.00

PAGE 121
 VALUATION DATE-JUL 01, 2019
 TAXABLE STATUS DATE-MAR 01, 2020

TAX MAP PARCEL NUMBER	PROPERTY LOCATION & CLASS	ASSESSMENT	EXEMPTION CODE-----	COUNTY-----	TOWN-----	
CURRENT OWNERS NAME	SCHOOL DISTRICT	LAND	TAX DESCRIPTION	TAXABLE VALUE		TAX AMOUNT
CURRENT OWNERS ADDRESS	PARCEL SIZE/GRID COORD	TOTAL	SPECIAL DISTRICTS			

104.004-1-54	11 Vebber Rd			104.004-1-54		*****
Denny Beth M	210 1 Family Res		2021 St Lawrence Co	ACCT 1- 70- 4.1	BILL	422
11 Vebber Rd	Canton 1 402201	8,300	Town of Pierrepont			755.46
Canton, NY 13617	Life Use-Floyd & Theresa	83,000	Highway			107.36
	Vebber. Also 1075/388		Chargebacks			336.57
	198x330 1.5 Ar Res		FD032 Pierrepont Fire Prot			55.60
PRIOR OWNER ON 3/01/2020	FRNT 198.00 DPTH 330.00					81.18
Denny Beth M	ACRES 1.50					
	EAST-0326009 NRTH-1653244					
	DEED BOOK 2019 PG-9809					
	FULL MARKET VALUE	92,222				
				TOTAL TAX ---		1,336.17**
					DATE #1	02/01/21
					AMT DUE	1,336.17

90.035-3-7	86 Burtwood Park Dr/prvt			90.035-3-7		*****
Deno Frederick C (Etal)	260 Seasonal res - WTRFNT		2021 St Lawrence Co	ACCT 1- 19-12.1	BILL	423
146 Jefferson Ave	Potsdam 2 407402	16,300	Town of Pierrepont			477.85
Massena, NY 13662	15x46 Ranch	52,500	Highway			67.91
	40x155 & 43X75		Chargebacks			212.89
	FRNT 40.00 DPTH 250.00		FD032 Pierrepont Fire Prot			35.17
	EAST-0333133 NRTH-1676384					51.35
	DEED BOOK 1101 PG-436					
	FULL MARKET VALUE	58,333				
				TOTAL TAX ---		845.17**
					DATE #1	02/01/21
					AMT DUE	845.17

90.035-3-6	88 Burtwood Park Dr/prvt			90.035-3-6		*****
Deno Lawrence E Jr	260 Seasonal res - WTRFNT		2021 St Lawrence Co	ACCT 1- 19-13.1	BILL	424
Deno Carolyn S	Potsdam 2 407402	30,600	Town of Pierrepont			791.42
134 Mapleton Blvd	75x250x74x260	86,950	Highway			112.46
Harrisburg, PA 17112-3636	FRNT 75.00 DPTH 255.00		Chargebacks			352.59
	ACRES 0.43		FD032 Pierrepont Fire Prot			58.25
	EAST-0333153 NRTH-1676444					85.04
	DEED BOOK 2002 PG-9176					
	FULL MARKET VALUE	96,611				
				TOTAL TAX ---		1,399.76**
					DATE #1	02/01/21
					AMT DUE	1,399.76

STATE OF NEW YORK
 COUNTY - St Lawrence
 TOWN - Pierrepont
 SWIS - 407000

2 0 2 1 T O W N T A X R O L L
 T A X A B L E SECTION OF THE ROLL - 1
 OWNERS NAME SEQUENCE
 UNIFORM PERCENT OF VALUE IS 090.00

PAGE 122
 VALUATION DATE-JUL 01, 2019
 TAXABLE STATUS DATE-MAR 01, 2020

TAX MAP PARCEL NUMBER	PROPERTY LOCATION & CLASS	ASSESSMENT	EXEMPTION CODE-----	COUNTY-----	TOWN-----	TAX AMOUNT
CURRENT OWNERS NAME	SCHOOL DISTRICT	LAND	TAX DESCRIPTION	TAXABLE VALUE		
CURRENT OWNERS ADDRESS	PARCEL SIZE/GRID COORD	TOTAL	SPECIAL DISTRICTS			
***** 90.002-3-10 *****						
114 T. Alexander Dr/prvt				ACCT 1-	19-15	BILL 425
90.002-3-10	210 1 Family Res - WTRFNT		2021 St Lawrence Co	119,000		1,083.13
Deon Family Trust Gladys	Colton 1 402801	16,600	Town of Pierrepont	119,000		153.92
PO Box 328	Plot revised 11/2017	119,000	Highway	119,000		482.56
Hannawa Falls, NY 13647-0328	H. Smith survey 8/24/1957		Chargebacks	119,000		79.72
	74'WFx240x57x40x320		FD032 Pierrepont Fire Prot	119,000	TO M	116.39
	FRNT 74.00 DPTH					
	ACRES 0.38					
	EAST-0334782 NRTH-1673679					
	DEED BOOK 2014 PG-14166					
	FULL MARKET VALUE	132,222				
TOTAL TAX ---						1,915.72**
DATE #1						02/01/21
AMT DUE						1,915.72
***** 76.076-1-3.1 *****						
7 Birch Rd				ACCT 1-	76- 3.1	BILL 426
76.076-1-3.1	210 1 Family Res		2021 St Lawrence Co	59,000		537.02
Deon Jason E	Potsdam 2 407402	6,700	Town of Pierrepont	59,000		76.31
Deon Sheenalee M	95x90x69x64x204 Res 1	59,000	Highway	59,000		239.25
7 Birch Rd	FRNT 95.00 DPTH		Chargebacks	59,000		39.53
Potsdam, NY 13676	ACRES 0.50 BANK8888830		FD032 Pierrepont Fire Prot	59,000	TO M	57.71
	EAST-0335791 NRTH-1682805		LT025 Hannawa Light	59,000	TO M	12.18
	DEED BOOK 2017 PG-7286					
	FULL MARKET VALUE	65,556				
TOTAL TAX ---						962.00**
DATE #1						02/01/21
AMT DUE						962.00
***** 91.001-5-28 *****						
6733 CR 24				ACCT 1-	74- 9.11	BILL 427
91.001-5-28	210 1 Family Res - WTRFNT		2021 St Lawrence Co	116,000		1,055.83
Deon Leo F Jr.	Colton 1 402801	60,000	Town of Pierrepont	116,000		150.04
Acoba David A	357'WF	116,000	Highway	116,000		470.39
PO Box 327	Thew survey 03/03/06		Chargebacks	116,000		77.71
Colton, NY 13625-0327	FRNT 357.00 DPTH		FD032 Pierrepont Fire Prot	116,000	TO M	113.46
	ACRES 2.60 BANK8888869		LT025 Hannawa Light	116,000	TO M	23.95
	EAST-0336258 NRTH-1671916					
	DEED BOOK 2016 PG-15622					
	FULL MARKET VALUE	128,889				
TOTAL TAX ---						1,891.38**
DATE #1						02/01/21
AMT DUE						1,891.38

STATE OF NEW YORK
 COUNTY - St Lawrence
 TOWN - Pierrepont
 SWIS - 407000

2 0 2 1 T O W N T A X R O L L
 T A X A B L E SECTION OF THE ROLL - 1
 OWNERS NAME SEQUENCE
 UNIFORM PERCENT OF VALUE IS 090.00

PAGE 123
 VALUATION DATE-JUL 01, 2019
 TAXABLE STATUS DATE-MAR 01, 2020

TAX MAP PARCEL NUMBER	PROPERTY LOCATION & CLASS	ASSESSMENT	EXEMPTION CODE	COUNTY	TOWN	TAX AMOUNT
CURRENT OWNERS NAME	SCHOOL DISTRICT	LAND	TAX DESCRIPTION	TAXABLE VALUE		
CURRENT OWNERS ADDRESS	PARCEL SIZE/GRID COORD	TOTAL	SPECIAL DISTRICTS			
***** 90.004-2-42 *****						
5242 SH 56				ACCT 1-	31- 9.4	BILL 428
90.004-2-42	270 Mfg housing		2021 St Lawrence Co	75,000		682.65
Derfler Matthew G	Colton 1 402801	8,700	Town of Pierrepont	75,000		97.01
Derfler Dorothy M	FRNT 250.00 DPTH 217.00	75,000	Highway	75,000		304.13
5242 State Highway 56	BANK8888830		Chargebacks	75,000		50.25
Colton, NY 13625	EAST-0335608 NRTH-1667989		FD032 Pierrepont Fire Prot	75,000	TO M	73.35
	DEED BOOK 2017 PG-10187		LT025 Hannawa Light	75,000	TO M	15.49
	FULL MARKET VALUE	83,333				
			TOTAL TAX ---			1,222.88**
				DATE #1		02/01/21
				AMT DUE		1,222.88
***** 104.056-1-23 *****						
5852 CR 24				ACCT 1-	20- 3	BILL 429
104.056-1-23	270 Mfg housing		2021 St Lawrence Co	35,000		318.57
Deshane Randi Rae	Canton 1 402201	5,800	Town of Pierrepont	35,000		45.27
Deshane Peter R	Single Wide Mh	35,000	Highway	35,000		141.93
5852 County Route 24	172x99x172x109		Chargebacks	35,000		23.45
Canton, NY 13617	FRNT 172.00 DPTH 104.00		FD032 Pierrepont Fire Prot	35,000	TO M	34.23
	ACRES 0.32					
	EAST-0322196 NRTH-1654972					
	DEED BOOK 1030 PG-00483					
	FULL MARKET VALUE	38,889				
			TOTAL TAX ---			563.45**
				DATE #1		02/01/21
				AMT DUE		563.45
***** 90.002-5-7 *****						
2076 River Rd						BILL 430
90.002-5-7	210 1 Family Res		2021 St Lawrence Co	92,500		841.93
DeWeese Lucas A	Potsdam 2 407402	9,900	Town of Pierrepont	92,500		119.64
2076 River Rd	Doublewide 28X70 &	92,500	Highway	92,500		375.10
Potsdam, NY 13676	3 Stall Det Gar 24X40		Chargebacks	92,500		61.97
	188x217x196x214 Lot 7		FD032 Pierrepont Fire Prot	92,500	TO M	90.47
PRIOR OWNER ON 3/01/2020	FRNT 188.00 DPTH 215.00		LT025 Hannawa Light	92,500	TO M	19.10
Laparr Linda	BANK8888830					
	EAST-0335819 NRTH-1678732					
	DEED BOOK 2020 PG-6991					
	FULL MARKET VALUE	102,778				
			TOTAL TAX ---			1,508.21**
				DATE #1		02/01/21
				AMT DUE		1,508.21

STATE OF NEW YORK
 COUNTY - St Lawrence
 TOWN - Pierrepont
 SWIS - 407000

2 0 2 1 T O W N T A X R O L L
 T A X A B L E SECTION OF THE ROLL - 1
 OWNERS NAME SEQUENCE
 UNIFORM PERCENT OF VALUE IS 090.00

PAGE 124
 VALUATION DATE-JUL 01, 2019
 TAXABLE STATUS DATE-MAR 01, 2020

TAX MAP PARCEL NUMBER	PROPERTY LOCATION & CLASS	ASSESSMENT	EXEMPTION CODE	COUNTY	TOWN	TAXABLE VALUE	TAX AMOUNT
CURRENT OWNERS NAME	SCHOOL DISTRICT	LAND	TAX DESCRIPTION				
CURRENT OWNERS ADDRESS	PARCEL SIZE/GRID COORD	TOTAL	SPECIAL DISTRICTS				
***** 91.003-1-5 *****							
5048 SH 56				ACCT 1-	15- 2	BILL	431
91.003-1-5	210 1 Family Res		2021 St Lawrence Co	49,300			448.73
Dillon Kevin M	Colton 1 402801	8,700	Town of Pierrepont	49,300			63.77
Dillon Krystal C	Res	49,300	Highway	49,300			199.92
5048 State Highway 56	FRNT 248.00 DPTH		Chargebacks	49,300			33.03
Colton, NY 13625	ACRES 2.20 BANK8888864		FD032 Pierrepont Fire Prot	49,300	TO M		48.22
	EAST-0337759 NRTH-1664096		LT025 Hannawa Light	49,300	TO M		10.18
	DEED BOOK 2016 PG-11419						
	FULL MARKET VALUE	54,778					
			TOTAL TAX ---				803.85**
				DATE #1			02/01/21
				AMT DUE			803.85
***** 105.003-7-5 *****							
324 Hanson Rd				ACCT 1-	20- 9	BILL	432
105.003-7-5	240 Rural res		CW_15_VET/ 41162	10,500	0		
Dominy Henry	Colton 1 402801	17,600	2021 St Lawrence Co	122,500			1,114.99
Dominy Carole J	ACRES 23.40	133,000	Town of Pierrepont	133,000			172.03
PO Box 161	EAST-0338577 NRTH-1649871		Highway	133,000			539.33
Colton, NY 13625	DEED BOOK 867 PG-00322		Chargebacks	133,000			89.10
	FULL MARKET VALUE	147,778	FD032 Pierrepont Fire Prot	133,000	TO M		130.08
			TOTAL TAX ---				2,045.53**
				DATE #1			02/01/21
				AMT DUE			2,045.53
***** 104.001-1-15 *****							
1285 SH 68				ACCT 1-	6- 2	BILL	433
104.001-1-15	210 1 Family Res		2021 St Lawrence Co	75,000			682.65
Dominy Henry D	Canton 1 402201	8,500	Town of Pierrepont	75,000			97.01
1285 State Highway 68	350x185x231x406	75,000	Highway	75,000			304.13
Canton, NY 13617	ACRES 1.80		Chargebacks	75,000			50.25
	EAST-0314188 NRTH-1661172		FD032 Pierrepont Fire Prot	75,000	TO M		73.35
	DEED BOOK 2001 PG-13973						
	FULL MARKET VALUE	83,333					
			TOTAL TAX ---				1,207.39**
				DATE #1			02/01/21
				AMT DUE			1,207.39
***** 118.002-2-19.1 *****							
4863 CR 27				ACCT 1-	67- 8	BILL	434
118.002-2-19.1	240 Rural res		2021 St Lawrence Co	72,000			655.34
Dominy Henry Douglas	Edwards-Knox Cn 403401	21,300	Town of Pierrepont	72,000			93.13
Hopkins Fiona L	R Ellison Lot	72,000	Highway	72,000			291.97
1285 State Highway 68	FRNT 870.00 DPTH		Chargebacks	72,000			48.24
Canton, NY 13617	ACRES 30.60		FD032 Pierrepont Fire Prot	72,000	TO M		70.42
	EAST-0302592 NRTH-1647882						
	DEED BOOK 2019 PG-5459						
	FULL MARKET VALUE	80,000					
			TOTAL TAX ---				1,159.10**
				DATE #1			02/01/21
				AMT DUE			1,159.10

STATE OF NEW YORK
 COUNTY - St Lawrence
 TOWN - Pierrepont
 SWIS - 407000

2 0 2 1 T O W N T A X R O L L
 T A X A B L E SECTION OF THE ROLL - 1
 OWNERS NAME SEQUENCE
 UNIFORM PERCENT OF VALUE IS 090.00

PAGE 125
 VALUATION DATE-JUL 01, 2019
 TAXABLE STATUS DATE-MAR 01, 2020

TAX MAP PARCEL NUMBER	PROPERTY LOCATION & CLASS	ASSESSMENT	EXEMPTION CODE	COUNTY	TOWN	TAXABLE VALUE	TAX AMOUNT
CURRENT OWNERS NAME	SCHOOL DISTRICT	LAND	TAX DESCRIPTION				
CURRENT OWNERS ADDRESS	PARCEL SIZE/GRID COORD	TOTAL	SPECIAL DISTRICTS				
***** 118.004-2-23 *****							
	4464 CR 27			ACCT 1-	27- 1	BILL	435
118.004-2-23	210 1 Family Res		2021 St Lawrence Co	30,000			273.06
Donaldson Bruce	Edwards-Knox Cn 403401	8,200	Town of Pierrepont	30,000			38.80
41 Lawrence Ave	Res & Det 1 Stall Gar	30,000	Highway	30,000			121.65
Potsdam, NY 13676	ACRES 1.20		Chargebacks	30,000			20.10
	EAST-0303068 NRTH-1638423		School Relevy				346.94
	DEED BOOK 2016 PG-11114		FD032 Pierrepont Fire Prot	30,000	TO M		29.34
	FULL MARKET VALUE	33,333					
			TOTAL TAX ---				829.89**
				DATE #1		02/01/21	
				AMT DUE			829.89
***** 90.004-2-21.2 *****							
	6667 CR 24			ACCT 1-	31- 8.2	BILL	436
90.004-2-21.2	210 1 Family Res		2021 St Lawrence Co	52,600			478.76
Donovan Michael	Colton 1 402801	11,500	Town of Pierrepont	52,600			68.03
6667 County Route 24	ACRES 9.30	52,600	Highway	52,600			213.30
Colton, NY 13625	EAST-0334906 NRTH-1670810		Chargebacks	52,600			35.24
	DEED BOOK 2007 PG-19508		School Relevy				1,035.27
	FULL MARKET VALUE	58,444	FD032 Pierrepont Fire Prot	52,600	TO M		51.45
			LT025 Hannawa Light	52,600	TO M		10.86
			TOTAL TAX ---				1,892.91**
				DATE #1		02/01/21	
				AMT DUE			1,892.91
***** 90.004-2-21.3 *****							
	6635 CR 24			ACCT 1-	31- 8.3	BILL	437
90.004-2-21.3	210 1 Family Res		2021 St Lawrence Co	67,500			614.38
Donovan Rebecca L	Colton 1 402801	12,400	Town of Pierrepont	67,500			87.31
6635 County Route 24	ACRES 9.60	67,500	Highway	67,500			273.72
Colton, NY 13625	EAST-0334516 NRTH-1670431		Chargebacks	67,500			45.22
	DEED BOOK 2007 PG-19507		FD032 Pierrepont Fire Prot	67,500	TO M		66.02
	FULL MARKET VALUE	75,000	LT025 Hannawa Light	67,500	TO M		13.94
			TOTAL TAX ---				1,100.59**
				DATE #1		02/01/21	
				AMT DUE			1,100.59
***** 90.004-2-43.1 *****							
	CR 24					BILL	438
90.004-2-43.1	312 Vac w/imprv		2021 St Lawrence Co	18,600			169.30
Dougherty Mark	Colton 1 402801	10,500	Town of Pierrepont	18,600			24.06
Dougherty Suzanne	Vacant Land & Tin Shed	18,600	Highway	18,600			75.42
6662 County Route 24	FRNT 207.00 DPTH		Chargebacks	18,600			12.46
Colton, NY 13625	ACRES 13.80		FD032 Pierrepont Fire Prot	18,600	TO M		18.19
	EAST-0335826 NRTH-1670269		LT025 Hannawa Light	18,600	TO M		3.84
	DEED BOOK 963 PG-00001						
	FULL MARKET VALUE	20,667					
			TOTAL TAX ---				303.27**
				DATE #1		02/01/21	
				AMT DUE			303.27

STATE OF NEW YORK
 COUNTY - St Lawrence
 TOWN - Pierrepont
 SWIS - 407000

2 0 2 1 T O W N T A X R O L L
 T A X A B L E SECTION OF THE ROLL - 1
 OWNERS NAME SEQUENCE
 UNIFORM PERCENT OF VALUE IS 090.00

PAGE 126
 VALUATION DATE-JUL 01, 2019
 TAXABLE STATUS DATE-MAR 01, 2020

TAX MAP PARCEL NUMBER	PROPERTY LOCATION & CLASS	ASSESSMENT	EXEMPTION CODE	COUNTY	TOWN	TAX AMOUNT
CURRENT OWNERS NAME	SCHOOL DISTRICT	LAND	TAX DESCRIPTION	TAXABLE VALUE		
CURRENT OWNERS ADDRESS	PARCEL SIZE/GRID COORD	TOTAL	SPECIAL DISTRICTS			
***** 90.004-2-31 *****						
6662 CR 24				ACCT 1-	31- 9.12	BILL 439
90.004-2-31	210 1 Family Res		2021 St Lawrence Co	97,000		882.89
Dougherty Mark J	Colton 1 402801	7,200	Town of Pierrepont	97,000		125.46
Dougherty Suzanne H	1 Family Residence	97,000	Highway	97,000		393.34
6662 County Route 24	FRNT 150.00 DPTH 200.00		Chargebacks	97,000		64.98
Colton, NY 13625	ACRES 0.69		FD032 Pierrepont Fire Prot	97,000	TO M	94.87
	EAST-0335311 NRTH-1670430		LT025 Hannawa Light	97,000	TO M	20.03
	DEED BOOK 908 PG-00777					
	FULL MARKET VALUE	107,778				
TOTAL TAX ---						1,581.57**
DATE #1						02/01/21
AMT DUE						1,581.57
***** 90.004-2-32.12 *****						
Off CR 24						BILL 440
90.004-2-32.12	314 Rural vac<10		2021 St Lawrence Co	1,600		14.56
Dougherty Mark J	Colton 1 402801	1,600	Town of Pierrepont	1,600		2.07
Dougherty Suzanne H	140x1020x147x976	1,600	Highway	1,600		6.49
6662 County Route 24	ACRES 3.20		Chargebacks	1,600		1.07
Colton, NY 13625	EAST-0335703 NRTH-1670109		FD032 Pierrepont Fire Prot	1,600	TO M	1.56
	DEED BOOK 1071 PG-447		LT025 Hannawa Light	1,600	TO M	.33
	FULL MARKET VALUE	1,778				
TOTAL TAX ---						26.08**
DATE #1						02/01/21
AMT DUE						26.08
***** 90.028-3-35.1 *****						
93 Postwood Rd				ACCT 1-	63- 4	BILL 441
90.028-3-35.1	210 1 Family Res		2021 St Lawrence Co	124,120		1,129.74
Dow Andrew F	Potsdam 2 407402	33,400	Town of Pierrepont	124,120		160.54
Dow Debra A	(2 Rentals)	124,120	Highway	124,120		503.32
PO Box 421	105wfx132x100x100 Seas		Chargebacks	124,120		83.15
Hannawa Falls, NY 13647-0421	FRNT 105.00 DPTH		FD032 Pierrepont Fire Prot	124,120	TO M	121.40
	ACRES 0.27		LT025 Hannawa Light	124,120	TO M	25.63
	EAST-0334580 NRTH-1678112					
	DEED BOOK 2016 PG-7516					
	FULL MARKET VALUE	137,911				
TOTAL TAX ---						2,023.78**
DATE #1						02/01/21
AMT DUE						2,023.78

STATE OF NEW YORK
 COUNTY - St Lawrence
 TOWN - Pierrepont
 SWIS - 407000

2 0 2 1 T O W N T A X R O L L
 T A X A B L E SECTION OF THE ROLL - 1
 OWNERS NAME SEQUENCE
 UNIFORM PERCENT OF VALUE IS 090.00

PAGE 127
 VALUATION DATE-JUL 01, 2019
 TAXABLE STATUS DATE-MAR 01, 2020

TAX MAP PARCEL NUMBER	PROPERTY LOCATION & CLASS	ASSESSMENT	EXEMPTION CODE	COUNTY	TOWN	TAX AMOUNT
CURRENT OWNERS NAME	SCHOOL DISTRICT	LAND	TAX DESCRIPTION	TAXABLE VALUE		
CURRENT OWNERS ADDRESS	PARCEL SIZE/GRID COORD	TOTAL	SPECIAL DISTRICTS			
***** 90.004-1-18.212 *****						
5355 SH 56	210 1 Family Res		2021 St Lawrence Co	44,000		BILL 442
90.004-1-18.212	Colton 1 402801	8,500	Town of Pierrepont	44,000		400.49
Dow Steven F	Cape Code 1 1/2 Sty	44,000	Highway	44,000		56.91
5355 State Highway 56	FRNT 230.00 DPTH 265.00		Chargebacks	44,000		178.42
Potsdam, NY 13676	ACRES 1.40 BANK8888220		FD032 Pierrepont Fire Prot	44,000	TO M	29.48
	EAST-0333809 NRTH-1670001		LT025 Hannawa Light	44,000	TO M	43.03
	DEED BOOK 2007 PG-13194					9.09
	FULL MARKET VALUE	48,889				
TOTAL TAX ---						717.42**
DATE #1						02/01/21
AMT DUE						717.42
***** 104.003-1-2.1 *****						
20 Morrill Rd	210 1 Family Res		VET DIS CT 41141	29,250	29,250	BILL 443
104.003-1-2.1	Canton 1 402201	16,000	VET COM CT 41131	17,500	17,500	
Dowdle Cathy	Att Gar 28X40	117,000	2021 St Lawrence Co	70,250		639.41
20 Morrill Rd	(new House)		Town of Pierrepont	70,250		90.86
Canton, NY 13617	ACRES 5.90		Highway	70,250		284.87
	EAST-0313618 NRTH-1655104		Chargebacks	70,250		47.06
	DEED BOOK 1116 PG-997		FD032 Pierrepont Fire Prot	117,000	TO M	114.43
	FULL MARKET VALUE	130,000				
TOTAL TAX ---						1,176.63**
DATE #1						02/01/21
AMT DUE						1,176.63
***** 104.003-1-2.2 *****						
2 Morrill Rd	210 1 Family Res		2021 St Lawrence Co	80,000		BILL 444
104.003-1-2.2	Canton 1 402201	8,300	Town of Pierrepont	80,000		728.16
Dowdle Justin A	ACRES 2.20 BANK8888209	80,000	Highway	80,000		103.48
Winters Cassandra L	EAST-0313370 NRTH-1654638		Chargebacks	80,000		324.41
2 Morrill Rd	DEED BOOK 2012 PG-16608		FD032 Pierrepont Fire Prot	80,000	TO M	53.59
Canton, NY 13617	FULL MARKET VALUE	88,889				78.25
TOTAL TAX ---						1,287.89**
DATE #1						02/01/21
AMT DUE						1,287.89

STATE OF NEW YORK
 COUNTY - St Lawrence
 TOWN - Pierrepont
 SWIS - 407000

2 0 2 1 T O W N T A X R O L L
 T A X A B L E SECTION OF THE ROLL - 1
 OWNERS NAME SEQUENCE
 UNIFORM PERCENT OF VALUE IS 090.00

PAGE 128
 VALUATION DATE-JUL 01, 2019
 TAXABLE STATUS DATE-MAR 01, 2020

TAX MAP PARCEL NUMBER	PROPERTY LOCATION & CLASS	ASSESSMENT	EXEMPTION CODE	COUNTY	TOWN	TAX AMOUNT
CURRENT OWNERS NAME	SCHOOL DISTRICT	LAND	TAX DESCRIPTION	TAXABLE VALUE		
CURRENT OWNERS ADDRESS	PARCEL SIZE/GRID COORD	TOTAL	SPECIAL DISTRICTS			
***** 90.027-2-15 *****						
90.027-2-15	4 Cotellessa Dr			ACCT 1-	30- 1	BILL 445
Dowell Demetrius L	210 1 Family Res		VET WAR CT 41121	10,500	10,500	
92 Elm St Apt 4	Potsdam 2 407402	10,000	VET DIS CT 41141	35,000	35,000	
Potsdam, NY 13676	200x200x200x198	140,000	2021 St Lawrence Co	94,500		860.14
	FRNT 200.00 DPTH		Town of Pierrepont	94,500		122.23
	ACRES 0.92 BANK8888830		Highway	94,500		383.21
	EAST-0332005 NRTH-1678346		Chargebacks	94,500		63.31
	DEED BOOK 2015 PG-8998		FD032 Pierrepont Fire Prot	140,000	TO M	136.93
	FULL MARKET VALUE	155,556	LT025 Hannawa Light	140,000	TO M	28.91
			TOTAL TAX ---			1,594.73**
				DATE #1	02/01/21	
				AMT DUE	1,594.73	
***** 90.002-2-45 *****						
90.002-2-45	111 Birch Dr					BILL 446
Dowman Robert I	210 1 Family Res		2021 St Lawrence Co	265,000		2,412.02
Dowman Roberta A	Potsdam 2 407402	18,900	Town of Pierrepont	265,000		342.76
111 Birch Dr	Lot 40	265,000	Highway	265,000		1,074.60
Potsdam, NY 13676	133x323x130x298		Chargebacks	265,000		177.53
	FRNT 133.00 DPTH 310.00		FD032 Pierrepont Fire Prot	265,000	TO M	259.19
	EAST-0333743 NRTH-1675047					
	DEED BOOK 1999 PG-12630					
	FULL MARKET VALUE	294,444				
			TOTAL TAX ---			4,266.10**
				DATE #1	02/01/21	
				AMT DUE	4,266.10	
***** 119.001-1-16.2 *****						
119.001-1-16.2	CR 24					BILL 447
Doxtater Jane	314 Rural vac<10		2021 St Lawrence Co	8,500		77.37
80 West Barney St	Edwards-Knox Cn 403401	8,500	Town of Pierrepont	8,500		10.99
Gouverneur, NY 13642	WCT Survey 7/2011	8,500	Highway	8,500		34.47
	2.01A(S)		Chargebacks	8,500		5.69
	FRNT 322.00 DPTH		FD032 Pierrepont Fire Prot	8,500	TO M	8.31
	ACRES 1.80					
	EAST-0314795 NRTH-1643451					
	DEED BOOK 2019 PG-10859					
	FULL MARKET VALUE	9,444				
			TOTAL TAX ---			136.83**
				DATE #1	02/01/21	
				AMT DUE	136.83	

STATE OF NEW YORK
COUNTY - St Lawrence
TOWN - Pierrepont
SWIS - 407000

2 0 2 1 T O W N T A X R O L L
T A X A B L E SECTION OF THE ROLL - 1
OWNERS NAME SEQUENCE
UNIFORM PERCENT OF VALUE IS 090.00

PAGE 129
VALUATION DATE-JUL 01, 2019
TAXABLE STATUS DATE-MAR 01, 2020

TAX MAP PARCEL NUMBER	PROPERTY LOCATION & CLASS	ASSESSMENT	EXEMPTION CODE	COUNTY	TOWN	TAXABLE VALUE	TAX AMOUNT
90.027-2-21.1	SH 56 311 Res vac land		2021 St Lawrence Co			6,600	60.07
Doyle Timothy	Potsdam 2 407402	6,600	Town of Pierrepont			6,600	8.54
11 Backwoods Rd	Also 1023/727	6,600	Highway			6,600	26.76
Colton, NY 13625	168x198x50x23x23x57x223		Chargebacks			6,600	4.42
	FRNT 168.00 DPTH 210.00		School Relevy				196.77
	EAST-0332000 NRTH-1678525		FD032 Pierrepont Fire Prot		TO M	6,600	6.46
	DEED BOOK 2006 PG-15488		LT025 Hannawa Light		TO M	6,600	1.36
	FULL MARKET VALUE	7,333					
TOTAL TAX ---							304.38**
DATE #1							02/01/21
AMT DUE							304.38
***** 76.084-2-7 *****							
76.084-2-7	6 Church St		2021 St Lawrence Co			80,000	728.16
Driscoll Elaine M	210 1 Family Res	3,400	Town of Pierrepont			80,000	103.48
PO Box 40	Potsdam 2 407402	80,000	Highway			80,000	324.41
Hannawa Falls, NY 13647-0040	2nd Story & 2 Sty Det Gar		Chargebacks			80,000	53.59
	FRNT 163.00 DPTH 85.00		FD032 Pierrepont Fire Prot		TO M	80,000	78.25
	BANK8888220		LT025 Hannawa Light		TO M	80,000	16.52
	EAST-0333923 NRTH-1681347						
	DEED BOOK 2020 PG-1185						
	FULL MARKET VALUE	88,889					
TOTAL TAX ---							1,304.41**
DATE #1							02/01/21
AMT DUE							1,304.41
***** 119.004-2-18.2 *****							
119.004-2-18.2	876 Selleck Rd		2021 St Lawrence Co			8,400	76.46
Dumas Christopher	314 Rural vac<10	8,400	Town of Pierrepont			8,400	10.86
Dumas Karen	Colton 1 402801	8,400	Highway			8,400	34.06
1113 Sykes Rd	FRNT 300.00 DPTH 275.00		Chargebacks			8,400	5.63
Canton, NY 13617	ACRES 1.80		FD032 Pierrepont Fire Prot		TO M	8,400	8.22
	EAST-0331168 NRTH-1636345						
	DEED BOOK 2006 PG-11730						
	FULL MARKET VALUE	9,333					
TOTAL TAX ---							135.23**
DATE #1							02/01/21
AMT DUE							135.23
***** 76.004-4-39 *****							
76.004-4-39	49 Keener Rd		2021 St Lawrence Co			6,400	58.25
Dumont Chris	323 Vacant rural	6,400	Town of Pierrepont			6,400	8.28
Dumont Theresa	Potsdam 2 407402	6,400	Highway			6,400	25.95
PO Box 277	FRNT 102.00 DPTH 150.00		Chargebacks			6,400	4.29
Hannawa Falls, NY 13647	EAST-0336172 NRTH-1682797		FD032 Pierrepont Fire Prot		TO M	6,400	6.26
	DEED BOOK 1999 PG-22146		LT025 Hannawa Light		TO M	6,400	1.32
	FULL MARKET VALUE	7,111					
TOTAL TAX ---							104.35**
DATE #1							02/01/21
AMT DUE							104.35

STATE OF NEW YORK
 COUNTY - St Lawrence
 TOWN - Pierrepont
 SWIS - 407000

2 0 2 1 T O W N T A X R O L L
 T A X A B L E SECTION OF THE ROLL - 1
 OWNERS NAME SEQUENCE
 UNIFORM PERCENT OF VALUE IS 090.00

PAGE 130
 VALUATION DATE-JUL 01, 2019
 TAXABLE STATUS DATE-MAR 01, 2020

TAX MAP PARCEL NUMBER	PROPERTY LOCATION & CLASS	ASSESSMENT	EXEMPTION CODE	COUNTY	TOWN	TAXABLE VALUE	TAX AMOUNT
CURRENT OWNERS NAME	SCHOOL DISTRICT	LAND	TAX DESCRIPTION				
CURRENT OWNERS ADDRESS	PARCEL SIZE/GRID COORD	TOTAL	SPECIAL DISTRICTS				
***** 76.004-4-41 *****							
76.004-4-41	Keener Rd 323 Vacant rural		2021 St Lawrence Co	5,000			BILL 452 45.51
Dumont Chris	Potsdam 2 407402	5,000	Town of Pierrepont	5,000			6.47
Dumont Theresa	Vacant	5,000	Highway	5,000			20.28
PO Box 277	FRNT 120.00 DPTH 150.00		Chargebacks	5,000			3.35
Hannawa Falls, NY 13647	EAST-0336281 NRTH-1682801		FD032 Pierrepont Fire Prot	5,000	TO M		4.89
	DEED BOOK 2012 PG-17792		LT025 Hannawa Light	5,000	TO M		1.03
	FULL MARKET VALUE	5,556					
TOTAL TAX ---							81.53**
DATE #1							02/01/21
AMT DUE							81.53
***** 76.004-4-34 *****							
76.004-4-34	20 Birch Rd 270 Mfg housing		2021 St Lawrence Co	35,000			BILL 453 318.57
Dumont Chris A	Potsdam 2 407402	11,800	Town of Pierrepont	35,000			45.27
PO Box 277	ACRES 4.40	35,000	Highway	35,000			141.93
Hannawa Falls, NY 13647	EAST-0336137 NRTH-1683184		Chargebacks	35,000			23.45
	DEED BOOK 00975 PG-00598		FD032 Pierrepont Fire Prot	35,000	TO M		34.23
	FULL MARKET VALUE	38,889	LT025 Hannawa Light	35,000	TO M		7.23
TOTAL TAX ---							570.68**
DATE #1							02/01/21
AMT DUE							570.68
***** 119.002-2-35 *****							
119.002-2-35	Orebed Rd 910 Priv forest		2021 St Lawrence Co	16,500			BILL 454 150.18
Dumoulin Ronald	Colton 1 402801	16,500	Town of Pierrepont	16,500			21.34
312 County Route 40	Forest Land	16,500	Highway	16,500			66.91
Massena, NY 13662	ACRES 52.80		Chargebacks	16,500			11.05
	EAST-0333144 NRTH-1644508		FD032 Pierrepont Fire Prot	16,500	TO M		16.14
	DEED BOOK 907 PG-00142						
	FULL MARKET VALUE	18,333					
TOTAL TAX ---							265.62**
DATE #1							02/01/21
AMT DUE							265.62
***** 104.056-1-17.1 *****							
104.056-1-17.1	Old County Rd 105 Vac farmland		2021 St Lawrence Co	25,100			BILL 455 228.46
Dumoulin Ronald J	Canton 1 402201	25,100	Town of Pierrepont	25,100			32.47
Dumoulin Martin E & Karl	Also 1036/1113	25,100	Highway	25,100			101.78
312 County Route 40	228'RF on CR 24		Chargebacks	25,100			16.82
Massena, NY 13662	1870'RF on SH 68		FD032 Pierrepont Fire Prot	25,100	TO M		24.55
	FRNT 2631.00 DPTH						
	ACRES 44.60						
	EAST-0323162 NRTH-1654940						
	DEED BOOK 2013 PG-13941						
	FULL MARKET VALUE	27,889					
TOTAL TAX ---							404.08**
DATE #1							02/01/21
AMT DUE							404.08

STATE OF NEW YORK
 COUNTY - St Lawrence
 TOWN - Pierrepont
 SWIS - 407000

2 0 2 1 T O W N T A X R O L L
 T A X A B L E SECTION OF THE ROLL - 1
 OWNERS NAME SEQUENCE
 UNIFORM PERCENT OF VALUE IS 090.00

PAGE 131
 VALUATION DATE-JUL 01, 2019
 TAXABLE STATUS DATE-MAR 01, 2020

TAX MAP PARCEL NUMBER	PROPERTY LOCATION & CLASS	ASSESSMENT	EXEMPTION CODE-----	COUNTY-----	TOWN-----	TAX AMOUNT
CURRENT OWNERS NAME	SCHOOL DISTRICT	LAND	TAX DESCRIPTION	TAXABLE VALUE		
CURRENT OWNERS ADDRESS	PARCEL SIZE/GRID COORD	TOTAL	SPECIAL DISTRICTS			

104.056-1-18	SH 68			104.056-1-18		*****
Dumoulin Ronald J	314 Rural vac<10		2021 St Lawrence Co	ACCT 1- 26- 8	BILL	456
Dumoulin Martin E & Karl	Canton 1 402201	4,300	Town of Pierrepont			39.14
312 County Route 40	137x165x205x129x75x40	4,300	Highway			5.56
Massena, NY 13662	FRNT 137.00 DPTH 209.00		Chargebacks			17.44
	EAST-0323113 NRTH-1655672		FD032 Pierrepont Fire Prot	4,300	TO M	2.88
	DEED BOOK 2013 PG-13941			4,300		4.21
	FULL MARKET VALUE	4,778				
			TOTAL TAX ---			69.23**
				DATE #1		02/01/21
				AMT DUE		69.23

135.001-1-2	Orebed Rd			135.001-1-2		*****
Dumoulin Ronald J	910 Priv forest		2021 St Lawrence Co	ACCT 1- 26-10	BILL	457
Dumoulin Martin E & Karl	Colton 1 402801	42,500	Town of Pierrepont			386.83
312 County Route 40	52 Ar Pri Forest	42,500	Highway			54.97
Massena, NY 13662	ACRES 128.60		Chargebacks			172.34
	EAST-0339598 NRTH-1629143		FD032 Pierrepont Fire Prot	42,500	TO M	28.47
	DEED BOOK 2013 PG-13941			42,500		41.57
	FULL MARKET VALUE	47,222				
			TOTAL TAX ---			684.18**
				DATE #1		02/01/21
				AMT DUE		684.18

119.003-1-11	45 Buck Pond Rd			119.003-1-11		*****
Duncan Bruce	260 Seasonal res		2021 St Lawrence Co	ACCT 1- 52- 7	BILL	458
Duncan Audrey	Colton 1 402801	19,200	Town of Pierrepont			386.83
PO Box 429	Cedar 2 Sty Camp	42,500	Highway			54.97
South Colton, NY 13687	ACRES 27.10		Chargebacks			172.34
	EAST-0319497 NRTH-1635671		School Relevy	42,500		28.47
	DEED BOOK 2004 PG-576		FD032 Pierrepont Fire Prot	42,500	TO M	836.47
	FULL MARKET VALUE	47,222		42,500		41.57
			TOTAL TAX ---			1,520.65**
				DATE #1		02/01/21
				AMT DUE		1,520.65

104.004-1-28.112	59 Orebed Rd			104.004-1-28.112		*****
Dunning Corie A	210 1 Family Res		2021 St Lawrence Co			BILL 459
59 Orebed Rd	Colton 1 402801	9,200	Town of Pierrepont			1,105.89
Colton, NY 13625	Plotted 1/2018	121,500	Highway			157.15
	Seeger survey 10/19/2017		Chargebacks			492.69
	5.00A(S)		FD032 Pierrepont Fire Prot	121,500	TO M	81.40
PRIOR OWNER ON 3/01/2020	FRNT 505.00 DPTH			121,500		118.83
Dunning Corie A	ACRES 5.00					
	EAST-0331286 NRTH-1652421					
	DEED BOOK 2018 PG-119					
	FULL MARKET VALUE	135,000				
			TOTAL TAX ---			1,955.96**
				DATE #1		02/01/21
				AMT DUE		1,955.96



STATE OF NEW YORK
 COUNTY - St Lawrence
 TOWN - Pierrepont
 SWIS - 407000

2 0 2 1 T O W N T A X R O L L
 T A X A B L E SECTION OF THE ROLL - 1
 OWNERS NAME SEQUENCE
 UNIFORM PERCENT OF VALUE IS 090.00

PAGE 132
 VALUATION DATE-JUL 01, 2019
 TAXABLE STATUS DATE-MAR 01, 2020

TAX MAP PARCEL NUMBER	PROPERTY LOCATION & CLASS	ASSESSMENT	EXEMPTION CODE	COUNTY	TOWN	TAX AMOUNT
CURRENT OWNERS NAME	SCHOOL DISTRICT	LAND	TAX DESCRIPTION	TAXABLE VALUE		
CURRENT OWNERS ADDRESS	PARCEL SIZE/GRID COORD	TOTAL	SPECIAL DISTRICTS			
***** 90.004-2-23 *****						
5338 SH 56				ACCT 1-	9- 1	BILL 460
90.004-2-23	210 1 Family Res		2021 St Lawrence Co	120,000		1,092.24
Durant Derek	Colton 1 402801	8,000	Town of Pierrepont	120,000		155.21
Durant Lori	FRNT 200.00 DPTH 200.00	120,000	Highway	120,000		486.61
5338 State Highway 56	BANK8888830		Chargebacks	120,000		80.39
Potsdam, NY 13676	EAST-0334162 NRTH-1670073		FD032 Pierrepont Fire Prot	120,000	TO M	117.37
	DEED BOOK 2018 PG-8097		LT025 Hannawa Light	120,000	TO M	24.78
	FULL MARKET VALUE	133,333				
			TOTAL TAX ---			1,956.60**
				DATE #1		02/01/21
				AMT DUE		1,956.60
***** 133.002-2-22 *****						
4608 CR 24				ACCT 1-	44-11	BILL 461
133.002-2-22	270 Mfg housing		2021 St Lawrence Co	18,500		168.39
Durham Melissa	Edwards-Knox Cn 403401	8,600	Town of Pierrepont	18,500		23.93
4608 County Route 24	Trailer	18,500	Highway	18,500		75.02
Hermon, NY 13652	FRNT 110.00 DPTH		Chargebacks	18,500		12.39
	ACRES 1.90		FD032 Pierrepont Fire Prot	18,500	TO M	18.09
	EAST-0305127 NRTH-1629755					
	DEED BOOK 2019 PG-9230					
	FULL MARKET VALUE	20,556				
			TOTAL TAX ---			297.82**
				DATE #1		02/01/21
				AMT DUE		297.82

STATE OF NEW YORK
 COUNTY - St Lawrence
 TOWN - Pierrepont
 SWIS - 407000

2 0 2 1 T O W N T A X R O L L
 T A X A B L E SECTION OF THE ROLL - 1
 N A M E S E C T I O N - D
 UNIFORM PERCENT OF VALUE IS 090.00

PAGE 133
 VALUATION DATE-JUL 01, 2019
 TAXABLE STATUS DATE-MAR 01, 2020
 RPS155/V04/L015
 CURRENT DATE 12/21/2020

*** S P E C I A L D I S T R I C T S U M M A R Y ***

CODE	DISTRICT NAME	TOTAL PARCELS	EXTENSION TYPE	EXTENSION VALUE	AD VALOREM VALUE	EXEMPT AMOUNT	TAXABLE VALUE	TOTAL TAX
FD032	Pierrepont Fir	72	TOTAL M		4893,785		4893,785	4,786.44
LT025	Hannawa Light	24	TOTAL M		1624,220		1624,220	335.38

*** S C H O O L D I S T R I C T S U M M A R Y ***

CODE	DISTRICT NAME	TOTAL PARCELS	ASSESSED LAND	ASSESSED TOTAL	EXEMPT AMOUNT	TOTAL TAXABLE
					-----	-----
					STAR AMOUNT	STAR TAXABLE
	Canton 1	13	134,200	790,900	8,550	782,350
402201	Colton 1	27	508,600	1769,900	240,780 2,625	541,570 1,767,275
402801	Edwards-Knox Cntrl	13	268,365	556,915	436,650	1,330,625 556,915
403401	Potsdam 2	19	292,500	1776,070	26,250	530,665 1,776,070
407402					166,080	1,609,990
	S U B - T O T A L	72	1203,665	4893,785	11,175	4,882,610
	S U B - T O T A L (CONT)				869,760	4,012,850
	T O T A L	72	1203,665	4893,785	11,175	4,882,610
	T O T A L (CONT)				869,760	4,012,850

STATE OF NEW YORK
 COUNTY - St Lawrence
 TOWN - Pierrepont
 SWIS - 407000

2 0 2 1 T O W N T A X R O L L
 T A X A B L E SECTION OF THE ROLL - 1
 OWNERS NAME SEQUENCE
 UNIFORM PERCENT OF VALUE IS 090.00

PAGE 135
 VALUATION DATE-JUL 01, 2019
 TAXABLE STATUS DATE-MAR 01, 2020

TAX MAP PARCEL NUMBER	PROPERTY LOCATION & CLASS	ASSESSMENT	EXEMPTION CODE	COUNTY	TOWN	TAX AMOUNT
CURRENT OWNERS NAME	SCHOOL DISTRICT	LAND	TAX DESCRIPTION	TAXABLE VALUE		
CURRENT OWNERS ADDRESS	PARCEL SIZE/GRID COORD	TOTAL	SPECIAL DISTRICTS			
***** 90.028-1-22 *****						
90.028-1-22	Postwood Rd			ACCT 1-	38-10	BILL 462
Earle Robert F	311 Res vac land		2021 St Lawrence Co	4,000		36.41
8735 Alizarin Ave	Potsdam 2 407402	4,000	Town of Pierrepont	4,000		5.17
Cicero, NY 13039	FRNT 50.00 DPTH 115.00	4,000	Highway	4,000		16.22
	ACRES 0.15		Chargebacks	4,000		2.68
	EAST-0333718 NRTH-1678859		FD032 Pierrepont Fire Prot	4,000	TO M	3.91
	DEED BOOK 2006 PG-16210		LT025 Hannawa Light	4,000	TO M	.83
	FULL MARKET VALUE	4,444				
			TOTAL TAX ---			65.22**
				DATE #1		02/01/21
				AMT DUE		65.22
***** 90.028-1-23 *****						
90.028-1-23	146 Postwood Rd			ACCT 1-	38- 9	BILL 463
Earle Robert F	210 1 Family Res		2021 St Lawrence Co	55,000		500.61
8735 Alizarin Ave	Potsdam 2 407402	8,100	Town of Pierrepont	55,000		71.14
Cicero, NY 13039	Res W/20x20 Garage	55,000	Highway	55,000		223.03
	FRNT 50.00 DPTH 115.00		Chargebacks	55,000		36.85
	ACRES 0.15		FD032 Pierrepont Fire Prot	55,000	TO M	53.79
	EAST-0333724 NRTH-1678809		LT025 Hannawa Light	55,000	TO M	11.36
	DEED BOOK 2006 PG-16210					
	FULL MARKET VALUE	61,111				
			TOTAL TAX ---			896.78**
				DATE #1		02/01/21
				AMT DUE		896.78
***** 91.001-5-13.1 *****						
91.001-5-13.1	2310 River Rd			ACCT 1-	21- 4	BILL 464
Eastwood Bruce H	210 1 Family Res - WTRFNT		2021 St Lawrence Co	160,000		1,456.31
PO Box 253	Colton 1 402801	40,800	Town of Pierrepont	160,000		206.95
Hannawa Falls, NY 13647	Log Cabin 1 1/2 Story	160,000	Highway	160,000		648.81
	100x240x100x269		Chargebacks	160,000		107.19
	FRNT 100.00 DPTH 255.00		FD032 Pierrepont Fire Prot	160,000	TO M	156.49
	ACRES 0.59					
	EAST-0336421 NRTH-1672988					
	DEED BOOK 1091 PG-668					
	FULL MARKET VALUE	177,778				
			TOTAL TAX ---			2,575.75**
				DATE #1		02/01/21
				AMT DUE		2,575.75

STATE OF NEW YORK
 COUNTY - St Lawrence
 TOWN - Pierrepont
 SWIS - 407000

2 0 2 1 T O W N T A X R O L L
 T A X A B L E SECTION OF THE ROLL - 1
 OWNERS NAME SEQUENCE
 UNIFORM PERCENT OF VALUE IS 090.00

PAGE 136
 VALUATION DATE-JUL 01, 2019
 TAXABLE STATUS DATE-MAR 01, 2020

TAX MAP PARCEL NUMBER	PROPERTY LOCATION & CLASS	ASSESSMENT	EXEMPTION CODE	COUNTY	TOWN	TAXABLE VALUE	TAX AMOUNT
CURRENT OWNERS NAME	SCHOOL DISTRICT	LAND	TAX DESCRIPTION				
CURRENT OWNERS ADDRESS	PARCEL SIZE/GRID COORD	TOTAL	SPECIAL DISTRICTS				
***** 91.001-5-12 *****							
2308 B River Rd				ACCT 1-	21- 3	BILL	465
91.001-5-12	270 Mfg housing - WTRFNT		Vet Chg of 41003	0	43,860		
Eastwood Harold (LU)	Colton 1 402801	17,300	Vet Pro Ra 41112	40,023	0		
Eastwood Irene (LU)	Double Wide & 1 Stall	72,500	2021 St Lawrence Co	32,477			295.60
1 Grassmere Ter Apt 48	Garage & Addition		Town of Pierrepont	28,640			37.04
Massena, NY 13662	50x264x50x263		Highway	28,640			116.14
	FRNT 50.00 DPTH		Chargebacks	28,640			19.19
PRIOR OWNER ON 3/01/2020	ACRES 0.30		FD032 Pierrepont Fire Prot	72,500	TO M		70.91
Eastwood Harold (LU)	EAST-0336437 NRTH-1673085						
	DEED BOOK 2006 PG-17217						
	FULL MARKET VALUE	80,556					
TOTAL TAX ---							538.88**
							DATE #1 02/01/21
							AMT DUE 538.88
***** 90.035-2-1 *****							
5621 SH 56				ACCT 1-	64-15	BILL	466
90.035-2-1	210 1 Family Res		2021 St Lawrence Co	69,000			628.04
Eden Zoe	Potsdam 2 407402	6,400	Town of Pierrepont	69,000			89.25
5621 State Highway 56	Strack survey 8/2012	69,000	Highway	69,000			279.80
Potsdam, NY 13676	0.37A		Chargebacks	69,000			46.23
	100x147x124x143		FD032 Pierrepont Fire Prot	69,000	TO M		67.49
	FRNT 100.00 DPTH		LT025 Hannawa Light	69,000	TO M		14.25
	ACRES 0.40 BANK8888869						
	EAST-0331967 NRTH-1676221						
	DEED BOOK 2012 PG-15734						
	FULL MARKET VALUE	76,667					
TOTAL TAX ---							1,125.06**
							DATE #1 02/01/21
							AMT DUE 1,125.06
***** 119.001-1-21 *****							
189 Coon Rd				ACCT 1-	7-15.2	BILL	467
119.001-1-21	270 Mfg housing		2021 St Lawrence Co	15,000			136.53
Eells Donald F	Edwards-Knox Cn 403401	7,200	Town of Pierrepont	15,000			19.40
189 Coon Rd	Trailer & Lot	15,000	Highway	15,000			60.83
Canton, NY 13617	FRNT 150.00 DPTH 205.00		Chargebacks	15,000			10.05
	ACRES 0.70		FD032 Pierrepont Fire Prot	15,000	TO M		14.67
	EAST-0311994 NRTH-1645530						
	DEED BOOK 2010 PG-9180						
	FULL MARKET VALUE	16,667					
TOTAL TAX ---							241.48**
							DATE #1 02/01/21
							AMT DUE 241.48

STATE OF NEW YORK
 COUNTY - St Lawrence
 TOWN - Pierrepont
 SWIS - 407000

2 0 2 1 T O W N T A X R O L L
 T A X A B L E SECTION OF THE ROLL - 1
 OWNERS NAME SEQUENCE
 UNIFORM PERCENT OF VALUE IS 090.00

PAGE 137
 VALUATION DATE-JUL 01, 2019
 TAXABLE STATUS DATE-MAR 01, 2020

TAX MAP PARCEL NUMBER	PROPERTY LOCATION & CLASS	ASSESSMENT	EXEMPTION CODE	COUNTY	TOWN	TAX AMOUNT
CURRENT OWNERS NAME	SCHOOL DISTRICT	LAND	TAX DESCRIPTION	TAXABLE VALUE		
CURRENT OWNERS ADDRESS	PARCEL SIZE/GRID COORD	TOTAL	SPECIAL DISTRICTS			
***** 76.004-4-44 *****						
115 CR 59						BILL 468
76.004-4-44	210 1 Family Res		2021 St Lawrence Co	68,700		625.30
Eggleston Michael L	Potsdam 2 407402	8,700	Town of Pierrepont	68,700		88.86
Green-Eggleston Liane	Burnett survey 3/06	68,700	Highway	68,700		278.58
115 County Route 59	2.146A(S)		Chargebacks	68,700		46.02
Potsdam, NY 13676	FRNT 219.00 DPTH		FD032 Pierrepont Fire Prot	68,700	TO M	67.19
	ACRES 2.10 BANK8888869		LT025 Hannawa Light	68,700	TO M	14.19
	EAST-0332091 NRTH-1683361					
	DEED BOOK 2007 PG-17586					
	FULL MARKET VALUE	76,333				
TOTAL TAX ---						1,120.14**
						DATE #1 02/01/21
						AMT DUE 1,120.14
***** 90.028-2-4.1 *****						
130 Postwood Rd						BILL 469
90.028-2-4.1	311 Res vac land		2021 St Lawrence Co	6,500		59.16
Elliott Garnet W	Potsdam 2 407402	6,500	Town of Pierrepont	6,500		8.41
Elliott Gail P	115x110x115x130	6,500	Highway	6,500		26.36
420 N Saddlebrook Cir	FRNT 115.00 DPTH 120.00		Chargebacks	6,500		4.35
Chester Springs, PA 19425-2327	EAST-0333887 NRTH-1678645		FD032 Pierrepont Fire Prot	6,500	TO M	6.36
	DEED BOOK 2008 PG-17027		LT025 Hannawa Light	6,500	TO M	1.34
	FULL MARKET VALUE	7,222				
TOTAL TAX ---						105.98**
						DATE #1 02/01/21
						AMT DUE 105.98
***** 90.028-3-18 *****						
125 Postwood Rd						BILL 470
90.028-3-18	210 1 Family Res		2021 St Lawrence Co	71,000		646.24
Elliott Garnet W	Potsdam 2 407402	18,300	Town of Pierrepont	71,000		91.83
Elliott Gail P	Postwood Park Lot # 24	71,000	Highway	71,000		287.91
420 N Saddlebrook Cir	50x152x50x151 .25 Ar Seas		Chargebacks	71,000		47.57
Chester Springs, PA 19425-2327	FRNT 50.00 DPTH 152.00		FD032 Pierrepont Fire Prot	71,000	TO M	69.44
	EAST-0333993 NRTH-1678434		LT025 Hannawa Light	71,000	TO M	14.66
	DEED BOOK 2013 PG-8989					
	FULL MARKET VALUE	78,889				
TOTAL TAX ---						1,157.65**
						DATE #1 02/01/21
						AMT DUE 1,157.65

STATE OF NEW YORK
 COUNTY - St Lawrence
 TOWN - Pierrepont
 SWIS - 407000

2 0 2 1 T O W N T A X R O L L
 T A X A B L E SECTION OF THE ROLL - 1
 OWNERS NAME SEQUENCE
 UNIFORM PERCENT OF VALUE IS 090.00

PAGE 138
 VALUATION DATE-JUL 01, 2019
 TAXABLE STATUS DATE-MAR 01, 2020

TAX MAP PARCEL NUMBER	PROPERTY LOCATION & CLASS	ASSESSMENT	EXEMPTION CODE-----	COUNTY-----	TOWN-----	
CURRENT OWNERS NAME	SCHOOL DISTRICT	LAND	TAX DESCRIPTION	TAXABLE VALUE		TAX AMOUNT
CURRENT OWNERS ADDRESS	PARCEL SIZE/GRID COORD	TOTAL	SPECIAL DISTRICTS			
***** 90.028-3-20 *****						
	121 Postwood Rd			ACCT 1- 53- 9	BILL	471
90.028-3-20	210 1 Family Res		2021 St Lawrence Co	127,500		1,160.50
Ellis David W	Potsdam 2 407402	19,100	Town of Pierrepont	127,500		164.91
Ellis Cheryl A	50x172x50x171 .25 Ar	127,500	Highway	127,500		517.02
PO Box 415	FRNT 50.00 DPTH 172.00		Chargebacks	127,500		85.42
Hannawa Falls, NY 13647	EAST-0334078 NRTH-1678378		FD032 Pierrepont Fire Prot	127,500 TO M		124.70
	DEED BOOK 2004 PG-3025		LT025 Hannawa Light	127,500 TO M		26.33
	FULL MARKET VALUE	141,667				
			TOTAL TAX ---			2,078.88**
				DATE #1		02/01/21
				AMT DUE		2,078.88
***** 118.002-2-18.13 *****						
	4786 CR 27			ACCT 1- 44-4.1	BILL	472
118.002-2-18.13	210 1 Family Res		2021 St Lawrence Co	111,200		1,012.14
Ellison Todd M	Edwards-Knox Cn 403401	10,500	Town of Pierrepont	111,200		143.83
Ellison Tammy L	Also 1104/850 & 1998/3823	111,200	Highway	111,200		450.93
4786 County Route 27	ACRES 6.00 BANK8888288		Chargebacks	111,200		74.50
Canton, NY 13617	EAST-0303902 NRTH-1646564		FD032 Pierrepont Fire Prot	111,200 TO M		108.76
	DEED BOOK 1085 PG-626					
	FULL MARKET VALUE	123,556				
			TOTAL TAX ---			1,790.16**
				DATE #1		02/01/21
				AMT DUE		1,790.16
***** 118.004-2-27 *****						
	Off CR 27			ACCT 1- 32-19	BILL	473
118.004-2-27	314 Rural vac<10		2021 St Lawrence Co	7,800		71.00
Emerson Dylan	Edwards-Knox Cn 403401	7,800	Town of Pierrepont	7,800		10.09
Emerson Chad J	Pt Also In Russell	7,800	Highway	7,800		31.63
231 Sweeney Rd	6.5 Ad Vacant Land		Chargebacks	7,800		5.23
Potsdam, NY 13676	ACRES 6.50		FD032 Pierrepont Fire Prot	7,800 TO M		7.63
	EAST-0303472 NRTH-1633609					
	DEED BOOK 2017 PG-9791					
	FULL MARKET VALUE	8,667				
			TOTAL TAX ---			125.58**
				DATE #1		02/01/21
				AMT DUE		125.58
***** 90.028-3-31.1 *****						
	103 Postwood Rd			ACCT 1- 21-13	BILL	474
90.028-3-31.1	210 1 Family Res		2021 St Lawrence Co	60,000		546.12
Enslow William	Potsdam 2 407402	9,600	Town of Pierrepont	60,000		77.61
Enslow Gloria	30x122x30x105	60,000	Highway	60,000		243.31
PO Box 183	FRNT 30.00 DPTH 114.00		Chargebacks	60,000		40.20
Hannawa Falls, NY 13647	EAST-0334418 NRTH-1678207		FD032 Pierrepont Fire Prot	60,000 TO M		58.68
	DEED BOOK 2006 PG-12342		LT025 Hannawa Light	60,000 TO M		12.39
	FULL MARKET VALUE	66,667				
			TOTAL TAX ---			978.31**
				DATE #1		02/01/21
				AMT DUE		978.31

STATE OF NEW YORK
 COUNTY - St Lawrence
 TOWN - Pierrepont
 SWIS - 407000

2 0 2 1 T O W N T A X R O L L
 T A X A B L E SECTION OF THE ROLL - 1
 OWNERS NAME SEQUENCE
 UNIFORM PERCENT OF VALUE IS 090.00

PAGE 139
 VALUATION DATE-JUL 01, 2019
 TAXABLE STATUS DATE-MAR 01, 2020

TAX MAP PARCEL NUMBER	PROPERTY LOCATION & CLASS	ASSESSMENT	EXEMPTION CODE	COUNTY	TOWN	TAX AMOUNT
CURRENT OWNERS NAME	SCHOOL DISTRICT	LAND	TAX DESCRIPTION	TAXABLE VALUE		
CURRENT OWNERS ADDRESS	PARCEL SIZE/GRID COORD	TOTAL	SPECIAL DISTRICTS			
***** 119.002-2-18.11 *****						
119.002-2-18.11	494 Orebed Rd			119.002-2-18.11	ACCT 1- 49-13.11	BILL 475
Erdner Raelyn	210 1 Family Res		2021 St Lawrence Co	50,000		455.10
PO Box 431	Colton 1 402801	8,400	Town of Pierrepont	50,000		64.67
South Colton, NY 13687-0431	Garage & Res	50,000	Highway	50,000		202.75
	FRNT 165.00 DPTH 416.00		Chargebacks	50,000		33.50
	ACRES 1.60		School Relevy			984.10
	EAST-0334423 NRTH-1642199		FD032 Pierrepont Fire Prot	50,000	TO M	48.90
	DEED BOOK 2007 PG-14811					
	FULL MARKET VALUE	55,556				
TOTAL TAX ---						1,789.02**
DATE #1						02/01/21
AMT DUE						1,789.02
***** 118.004-2-4 *****						
118.004-2-4	80 Old Anderson Rd/Abnd			118.004-2-4	ACCT 1- 21- 1	BILL 476
Erlichman Joseph S	210 1 Family Res		2021 St Lawrence Co	145,000		1,319.78
Erlichman Bonnie Hays	Edwards-Knox Cn 403401	20,500	Town of Pierrepont	145,000		187.55
80 Old Anderson Rd	2017/384 NIMO easement	145,000	Highway	145,000		587.99
Hermon, NY 13652-3278	25.34 Pri Forest		Chargebacks	145,000		97.14
	ACRES 25.30		FD032 Pierrepont Fire Prot	145,000	TO M	141.82
	EAST-0304932 NRTH-1638172					
	DEED BOOK 2004 PG-16701					
	FULL MARKET VALUE	161,111				
TOTAL TAX ---						2,334.28**
DATE #1						02/01/21
AMT DUE						2,334.28
***** 90.035-1-44 *****						
90.035-1-44	Off SH 56			90.035-1-44		BILL 477
Eseltine Wayne	314 Rural vac<10		2021 St Lawrence Co	400		3.64
Eseltine Kathleen	Potsdam 2 407402	400	Town of Pierrepont	400		0.52
882 Huntington St NE	75x35x72x35	400	Highway	400		1.62
Palm Bay, FL 32907	FRNT 75.00 DPTH 35.00		Chargebacks	400		0.27
	EAST-0333044 NRTH-1676930		FD032 Pierrepont Fire Prot	400	TO M	.39
	DEED BOOK 2012 PG-16513		LT025 Hannawa Light	400	TO M	.08
	FULL MARKET VALUE	444				
TOTAL TAX ---						6.52**
DATE #1						02/01/21
AMT DUE						6.52

STATE OF NEW YORK
 COUNTY - St Lawrence
 TOWN - Pierrepont
 SWIS - 407000

2 0 2 1 T O W N T A X R O L L
 T A X A B L E SECTION OF THE ROLL - 1
 N A M E S E C T I O N - E
 UNIFORM PERCENT OF VALUE IS 090.00

PAGE 140
 VALUATION DATE-JUL 01, 2019
 TAXABLE STATUS DATE-MAR 01, 2020
 RPS155/V04/L015
 CURRENT DATE 12/21/2020

*** S P E C I A L D I S T R I C T S U M M A R Y ***

CODE	DISTRICT NAME	TOTAL PARCELS	EXTENSION TYPE	EXTENSION VALUE	AD VALOREM VALUE	EXEMPT AMOUNT	TAXABLE VALUE	TOTAL TAX
FD032	Pierrepont Fir	16	TOTAL M		1023,600		1023,600	1,001.13
LT025	Hannawa Light	9	TOTAL M		462,100		462,100	95.43

*** S C H O O L D I S T R I C T S U M M A R Y ***

CODE	DISTRICT NAME	TOTAL PARCELS	ASSESSED LAND	ASSESSED TOTAL	EXEMPT AMOUNT	TOTAL TAXABLE
					-----	-----
					STAR AMOUNT	STAR TAXABLE
	Colton 1	3	66,500	282,500		282,500
402801	Edwards-Knox Cntrl	4	46,000	279,000	122,160	160,340
403401	Potsdam 2	9	81,100	462,100	41,250	237,750
407402					139,830	322,270
	S U B - T O T A L	16	193,600	1023,600		1,023,600
	S U B - T O T A L (CONT)				303,240	720,360
	T O T A L	16	193,600	1023,600		1,023,600
	T O T A L (CONT)				303,240	720,360

*** S Y S T E M C O D E S S U M M A R Y ***

NO SYSTEM EXEMPTIONS AT THIS LEVEL

STATE OF NEW YORK
 COUNTY - St Lawrence
 TOWN - Pierrepont
 SWIS - 407000

2021 TOWN TAX ROLL
 TAXABLE SECTION OF THE ROLL - 1
 NAME SECTION - E
 UNIFORM PERCENT OF VALUE IS 090.00

PAGE 141
 VALUATION DATE-JUL 01, 2019
 TAXABLE STATUS DATE-MAR 01, 2020
 RPS155/V04/L015
 CURRENT DATE 12/21/2020

*** EXEMPTION SUMMARY ***

CODE	DESCRIPTION	TOTAL PARCELS	COUNTY	TOWN
41003	Vet Chg of	1		43,860
41112	Vet Pro Ra	1	40,023	
	T O T A L	2	40,023	43,860

*** GRAND TOTALS ***

ROLL SEC	DESCRIPTION	TOTAL PARCELS	ASSESSED LAND	ASSESSED TOTAL	EXEMPT AMOUNT	TOTAL TAXABLE	TOTAL TAX
					-----	-----	
					STAR AMOUNT	STAR TAXABLE	
	2021 St Lawrence C		193,600	1023,600	40,023	983,577	8,952.48
	Town of Pierrepont		193,600	1023,600	43,860	979,740	1,267.23
	Highway		193,600	1023,600	43,860	979,740	3,972.93
	Chargebacks		193,600	1023,600	43,860	979,740	656.39
	School Relevy						984.10
1	SPEC DIST TAXES TAXABLE	16					1,096.56
							16,929.69

STATE OF NEW YORK
COUNTY - St Lawrence
TOWN - Pierrepont
SWIS - 407000

2 0 2 1 T O W N T A X R O L L
T A X A B L E SECTION OF THE ROLL - 1
OWNERS NAME SEQUENCE
UNIFORM PERCENT OF VALUE IS 090.00

PAGE 142
VALUATION DATE-JUL 01, 2019
TAXABLE STATUS DATE-MAR 01, 2020

TAX MAP PARCEL NUMBER	PROPERTY LOCATION & CLASS	ASSESSMENT	EXEMPTION CODE	COUNTY	TOWN	TAX AMOUNT
CURRENT OWNERS NAME	SCHOOL DISTRICT	LAND	TAX DESCRIPTION			
CURRENT OWNERS ADDRESS	PARCEL SIZE/GRID COORD	TOTAL	SPECIAL DISTRICTS			

120.001-4-11	1029 Green Rd			120.001-4-11	ACCT 1- 19- 5	BILL 478
Falardeau Gregory L	312 Vac w/imprv		2021 St Lawrence Co			256.49
Ballan Terry	Colton 1 402801	18,100	Town of Pierrepont			36.45
1029 Green Rd	ACRES 39.10	28,180	Highway			114.27
Colton, NY 13625-3167	EAST-0336831 NRTH-1643986		Chargebacks			18.88
	DEED BOOK 957 PG-00160		FD032 Pierrepont Fire Prot		TO M	27.56
	FULL MARKET VALUE	31,311				
TOTAL TAX ---						453.65**
						DATE #1 02/01/21
						AMT DUE 453.65

104.004-1-18.2	391 SH 68			104.004-1-18.2	ACCT 1- 22-1.2	BILL 479
Fallon Bruce C	210 1 Family Res		2021 St Lawrence Co			1,055.83
391 State Highway 68	Colton 1 402801	8,500	Town of Pierrepont			150.04
Colton, NY 13625	250x350	116,000	Highway			470.39
	FRNT 250.00 DPTH 300.00		Chargebacks			77.71
	ACRES 1.70		FD032 Pierrepont Fire Prot		TO M	113.46
	EAST-0334232 NRTH-1654003					
	DEED BOOK 998 PG-00226					
	FULL MARKET VALUE	128,889				
TOTAL TAX ---						1,867.43**
						DATE #1 02/01/21
						AMT DUE 1,867.43

104.004-1-18.11	SH 68			104.004-1-18.11	ACCT 1- 22- 1.1	BILL 480
Fallon Bruce C	910 Priv forest		2021 St Lawrence Co			202.06
391 State Highway 68	Colton 1 402801	22,200	Town of Pierrepont			28.71
Colton, NY 13625	Pri Forest	22,200	Highway			90.02
	FRNT 788.00 DPTH		Chargebacks			14.87
	ACRES 83.90		FD032 Pierrepont Fire Prot		TO M	21.71
	EAST-0335586 NRTH-1653333					
	DEED BOOK 2009 PG-1461					
	FULL MARKET VALUE	24,667				
TOTAL TAX ---						357.37**
						DATE #1 02/01/21
						AMT DUE 357.37

90.004-1-73	6579 CR 24			90.004-1-73	ACCT 1- 22- 3.21	BILL 481
Farnes Janet M	270 Mfg housing		VET WAR CT 41121			
PO Box 184	Colton 1 402801	8,600	2021 St Lawrence Co		9,000	9,000
Hannawa Falls, NY 13647	FRNT 162.00 DPTH 513.00	60,000	Town of Pierrepont			464.20
	ACRES 1.90		Highway			65.97
	EAST-0333797 NRTH-1669168		Chargebacks			206.81
	DEED BOOK 00965 PG-00297		FD032 Pierrepont Fire Prot		TO M	34.17
	FULL MARKET VALUE	66,667	LT025 Hannawa Light		TO M	58.68
TOTAL TAX ---						12.39
						842.22**
						DATE #1 02/01/21
						AMT DUE 842.22

STATE OF NEW YORK
COUNTY - St Lawrence
TOWN - Pierrepont
SWIS - 407000

2 0 2 1 T O W N T A X R O L L
T A X A B L E SECTION OF THE ROLL - 1
OWNERS NAME SEQUENCE
UNIFORM PERCENT OF VALUE IS 090.00

PAGE 143
VALUATION DATE-JUL 01, 2019
TAXABLE STATUS DATE-MAR 01, 2020

TAX MAP PARCEL NUMBER	PROPERTY LOCATION & CLASS	ASSESSMENT	EXEMPTION CODE-----	COUNTY-----	TOWN-----	
CURRENT OWNERS NAME	SCHOOL DISTRICT	LAND	TAX DESCRIPTION	TAXABLE VALUE		TAX AMOUNT
CURRENT OWNERS ADDRESS	PARCEL SIZE/GRID COORD	TOTAL	SPECIAL DISTRICTS			
***** 90.004-1-74 *****						
6575 CR 24						BILL 482
90.004-1-74	240 Rural res		2021 St Lawrence Co	82,000		746.36
Farns Thomas V	Colton 1 402801	24,600	Town of Pierrepont	82,000		106.06
6575 County Route 24	ACRES 39.70	82,000	Highway	82,000		332.52
Colton, NY 13625	EAST-0333204 NRTH-1669765		Chargebacks	82,000		54.93
	DEED BOOK 2002 PG-8838		FD032 Pierrepont Fire Prot	82,000	TO M	80.20
	FULL MARKET VALUE	91,111	LT025 Hannawa Light	82,000	TO M	16.93
			TOTAL TAX ---			1,337.00**
				DATE #1		02/01/21
				AMT DUE		1,337.00
***** 118.002-2-23 *****						
4830 CR 27						BILL 483
118.002-2-23	270 Mfg housing		VET WAR CT 41121	4,200	4,200	
Farnsworth James	Edwards-Knox Cn 403401	8,900	2021 St Lawrence Co	23,800		216.63
4830 County Route 27	14x56 Mobile Home	28,000	Town of Pierrepont	23,800		30.78
Canton, NY 13617	FRNT 590.00 DPTH		Highway	23,800		96.51
	ACRES 6.40		Chargebacks	23,800		15.94
	EAST-0303768 NRTH-1647553		FD032 Pierrepont Fire Prot	28,000	TO M	27.39
	DEED BOOK 2008 PG-13937					
	FULL MARKET VALUE	31,111				
			TOTAL TAX ---			387.25**
				DATE #1		02/01/21
				AMT DUE		387.25
***** 118.004-3-16 *****						
Off CR 24						BILL 484
118.004-3-16	260 Seasonal res		2021 St Lawrence Co	35,000		318.57
Farr Morgan (ETAL)	Edwards-Knox Cn 403401	19,700	Town of Pierrepont	35,000		45.27
1049 Pyrites Russell Rd	1 1/2 Sty Camp	35,000	Highway	35,000		141.93
Hermon, NY 13652	Also 2000/23254		Chargebacks	35,000		23.45
	ACRES 59.30		FD032 Pierrepont Fire Prot	35,000	TO M	34.23
	EAST-0311061 NRTH-1632803					
	DEED BOOK 1081 PG-1061					
	FULL MARKET VALUE	38,889				
			TOTAL TAX ---			563.45**
				DATE #1		02/01/21
				AMT DUE		563.45
***** 119.003-1-21 *****						
Off Eels Rd						BILL 485
119.003-1-21	910 Priv forest		2021 St Lawrence Co	42,100		383.19
Farr Morgan (ETAL)	Edwards-Knox Cn 403401	42,100	Town of Pierrepont	42,100		54.45
1049 Pyrites Russell Rd	Also 2000/23254	42,100	Highway	42,100		170.72
Hermon, NY 13652	Pri Forest		Chargebacks	42,100		28.20
	ACRES 110.00		School Relevy			159.13
	EAST-0312929 NRTH-1632704		FD032 Pierrepont Fire Prot	42,100	TO M	41.18
	DEED BOOK 1081 PG-1061					
	FULL MARKET VALUE	46,778				
			TOTAL TAX ---			836.87**
				DATE #1		02/01/21
				AMT DUE		836.87

STATE OF NEW YORK
 COUNTY - St Lawrence
 TOWN - Pierrepont
 SWIS - 407000

2 0 2 1 T O W N T A X R O L L
 T A X A B L E SECTION OF THE ROLL - 1
 OWNERS NAME SEQUENCE
 UNIFORM PERCENT OF VALUE IS 090.00

PAGE 144
 VALUATION DATE-JUL 01, 2019
 TAXABLE STATUS DATE-MAR 01, 2020

TAX MAP PARCEL NUMBER	PROPERTY LOCATION & CLASS	ASSESSMENT	EXEMPTION CODE	COUNTY	TOWN	TAX AMOUNT
CURRENT OWNERS NAME	SCHOOL DISTRICT	LAND	TAX DESCRIPTION	TAXABLE VALUE		
CURRENT OWNERS ADDRESS	PARCEL SIZE/GRID COORD	TOTAL	SPECIAL DISTRICTS			
***** 133.002-2-7 *****						
	Off Eels Rd			ACCT 1-	12- 9	BILL 486
133.002-2-7	314 Rural vac<10		2021 St Lawrence Co	2,200		20.02
Farr Morgan (ETAL)	Edwards-Knox Cn 403401	2,200	Town of Pierrepont	2,200		2.85
1049 Pyrites Russell Rd	Lot 14 Subdiv Lot (B)	2,200	Highway	2,200		8.92
Hermon, NY 13652	726x429x330x328 Vacant		Chargebacks	2,200		1.47
	FRNT 726.00 DPTH 378.00		FD032 Pierrepont Fire Prot	2,200	TO M	2.15
	ACRES 5.20					
	EAST-0311296 NRTH-1631903					
	DEED BOOK 1081 PG-1061					
	FULL MARKET VALUE	2,444				
TOTAL TAX ---						35.41**
DATE #1						02/01/21
AMT DUE						35.41
***** 119.003-1-23 *****						
	Off Buck Pond Rd			ACCT 1-	18- 1	BILL 487
119.003-1-23	312 Vac w/imprv		2021 St Lawrence Co	21,500		195.69
Farr Sarah J	Edwards-Knox Cn 403401	16,300	Town of Pierrepont	21,500		27.81
1049 Pyrites Russell Rd	ACRES 38.40	21,500	Highway	21,500		87.18
Hermon, NY 13652	EAST-0315296 NRTH-1633442		Chargebacks	21,500		14.40
	DEED BOOK 2017 PG-13840		FD032 Pierrepont Fire Prot	21,500	TO M	21.03
	FULL MARKET VALUE	23,889				
TOTAL TAX ---						346.11**
DATE #1						02/01/21
AMT DUE						346.11
***** 119.003-1-22 *****						
	Off Selleck Rd			ACCT 1-	6- 3	BILL 488
119.003-1-22	910 Priv forest		2021 St Lawrence Co	19,300		175.67
Farr Spencer	Edwards-Knox Cn 403401	19,300	Town of Pierrepont	19,300		24.96
718 Windmill Rd	45.29 D Pri Forest	19,300	Highway	19,300		78.26
Colton, NY 13625	ACRES 45.30		Chargebacks	19,300		12.93
	EAST-0312942 NRTH-1634310		FD032 Pierrepont Fire Prot	19,300	TO M	18.88
	DEED BOOK 1998 PG-17601					
	FULL MARKET VALUE	21,444				
TOTAL TAX ---						310.70**
DATE #1						02/01/21
AMT DUE						310.70
***** 90.028-3-22.1 *****						
	119 Postwood Rd			ACCT 1-	22- 5	BILL 489
90.028-3-22.1	260 Seasonal res - WTRFNT		2021 St Lawrence Co	79,500		723.61
Fay David S (Trustee)	Potsdam 2 407402	28,500	Town of Pierrepont	79,500		102.83
(of the Sackett Land Trust)	Sublot 27, 28P	79,500	Highway	79,500		322.38
404 Suncrest Ln	75x150x78x172		Chargebacks	79,500		53.26
Durango, CO 81303-8814	FRNT 75.00 DPTH		FD032 Pierrepont Fire Prot	79,500	TO M	77.76
	ACRES 0.27		LT025 Hannawa Light	79,500	TO M	16.42
	EAST-0334134 NRTH-1678344					
	DEED BOOK 2010 PG-793					
	FULL MARKET VALUE	88,333				
TOTAL TAX ---						1,296.26**
DATE #1						02/01/21
AMT DUE						1,296.26



STATE OF NEW YORK
 COUNTY - St Lawrence
 TOWN - Pierrepont
 SWIS - 407000

2 0 2 1 T O W N T A X R O L L
 T A X A B L E SECTION OF THE ROLL - 1
 OWNERS NAME SEQUENCE
 UNIFORM PERCENT OF VALUE IS 090.00

PAGE 145
 VALUATION DATE-JUL 01, 2019
 TAXABLE STATUS DATE-MAR 01, 2020

TAX MAP PARCEL NUMBER	PROPERTY LOCATION & CLASS	ASSESSMENT	EXEMPTION CODE-----	COUNTY-----	TOWN-----	
CURRENT OWNERS NAME	SCHOOL DISTRICT	LAND	TAX DESCRIPTION	TAXABLE VALUE		TAX AMOUNT
CURRENT OWNERS ADDRESS	PARCEL SIZE/GRID COORD	TOTAL	SPECIAL DISTRICTS			
***** 90.043-1-15.1 *****						
	5584 SH 56			ACCT 1- 65-11		BILL 490
90.043-1-15.1	210 1 Family Res - WTRFNT		2021 St Lawrence Co	227,000		2,066.15
Fayette Chad	Potsdam 2 407402	25,200	Town of Pierrepont	227,000		293.61
Fayette Beth	Lot 19 also see 1050/712	227,000	Highway	227,000		920.51
5584 State Highway 56	Also Deed 1000/428		Chargebacks	227,000		152.08
Potsdam, NY 13676	132'WFx120x213x242		FD032 Pierrepont Fire Prot	227,000 TO M		222.02
	FRNT 132.00 DPTH					
	ACRES 0.63 BANK8888830					
	EAST-0332372 NRTH-1675170					
	DEED BOOK 2019 PG-5659					
	FULL MARKET VALUE	252,222				
			TOTAL TAX ---			3,654.37**
				DATE #1		02/01/21
				AMT DUE		3,654.37
***** 90.004-2-32.111 *****						
	6658 CR 24			ACCT 1- 31- 9.2		BILL 491
90.004-2-32.111	210 1 Family Res		2021 St Lawrence Co	130,000		1,183.25
Felix Jason P	Colton 1 402801	10,000	Town of Pierrepont	130,000		168.15
Felix Kimberly A	ACRES 4.80 BANK8888830	130,000	Highway	130,000		527.16
6658 County Route 24	EAST-0335490 NRTH-1670087		Chargebacks	130,000		87.09
Colton, NY 13625	DEED BOOK 1998 PG-8971		FD032 Pierrepont Fire Prot	130,000 TO M		127.15
	FULL MARKET VALUE	144,444	LT025 Hannawa Light	130,000 TO M		26.84
			TOTAL TAX ---			2,119.64**
				DATE #1		02/01/21
				AMT DUE		2,119.64
***** 90.004-2-32.112 *****						
	Off CR 24					BILL 492
90.004-2-32.112	311 Res vac land		2021 St Lawrence Co	3,500		31.86
Felix Jason P	Colton 1 402801	3,500	Town of Pierrepont	3,500		4.53
Felix Kimberly A	ACRES 6.40 BANK8888830	3,500	Highway	3,500		14.19
6658 County Route 24	EAST-0335488 NRTH-1669721		Chargebacks	3,500		2.34
Colton, NY 13625	DEED BOOK 1998 PG-8971		FD032 Pierrepont Fire Prot	3,500 TO M		3.42
	FULL MARKET VALUE	3,889	LT025 Hannawa Light	3,500 TO M		.72
			TOTAL TAX ---			57.06**
				DATE #1		02/01/21
				AMT DUE		57.06
***** 90.003-1-29.21 *****						
	584 Butternut Ridge Rd					BILL 493
90.003-1-29.21	210 1 Family Res		2021 St Lawrence Co	70,200		638.96
Ferguson Jesse J	Colton 1 402801	16,600	Town of Pierrepont	70,200		90.80
Ferguson Stephanie M	Parcels combined 6/23/14	70,200	Highway	70,200		284.67
584 Butternut Ridge Rd	FRNT 418.00 DPTH 394.00		Chargebacks	70,200		47.03
Potsdam, NY 13676	ACRES 3.80 BANK8888869		FD032 Pierrepont Fire Prot	70,200 TO M		68.66
	EAST-0319748 NRTH-1665711					
	DEED BOOK 2013 PG-1347					
	FULL MARKET VALUE	78,000				
			TOTAL TAX ---			1,130.12**
				DATE #1		02/01/21
				AMT DUE		1,130.12

STATE OF NEW YORK
 COUNTY - St Lawrence
 TOWN - Pierrepont
 SWIS - 407000

2 0 2 1 T O W N T A X R O L L
 T A X A B L E SECTION OF THE ROLL - 1
 OWNERS NAME SEQUENCE
 UNIFORM PERCENT OF VALUE IS 090.00

PAGE 146
 VALUATION DATE-JUL 01, 2019
 TAXABLE STATUS DATE-MAR 01, 2020

TAX MAP PARCEL NUMBER	PROPERTY LOCATION & CLASS	ASSESSMENT	EXEMPTION CODE	COUNTY	TOWN	TAXABLE VALUE	TAX AMOUNT
CURRENT OWNERS NAME	SCHOOL DISTRICT	LAND	TAX DESCRIPTION				
CURRENT OWNERS ADDRESS	PARCEL SIZE/GRID COORD	TOTAL	SPECIAL DISTRICTS				
***** 104.004-1-36.1 *****							
104.004-1-36.1	Orebed Rd					ACCT 1- 55-11	BILL 494
Ferrar Douglas	322 Rural vac>10		2021 St Lawrence Co			23,200	211.17
Ferrar Sarah A	Colton 1 402801	23,200	Town of Pierrepont			23,200	30.01
10 Chantilly Ct	Also 1062/222	23,200	Highway			23,200	94.08
Dix Hills, NY 11746	ACRES 54.70		Chargebacks			23,200	15.54
	EAST-0330943 NRTH-1652394		FD032 Pierrepont Fire Prot		TO M	23,200	22.69
	DEED BOOK 1062 PG-225						
	FULL MARKET VALUE	25,778					
						TOTAL TAX ---	373.49**
						DATE #1	02/01/21
						AMT DUE	373.49
***** 118.004-2-13 *****							
118.004-2-13	CR 24					ACCT 1- 5-14	BILL 495
Ferris Michael	312 Vac w/imprv		2021 St Lawrence Co			20,200	183.86
701 Lisbon St	Edwards-Knox Cn 403401	15,900	Town of Pierrepont			20,200	26.13
Ogdensburg, NY 13669	Merithew survey 2/2017	20,200	Highway			20,200	81.91
	67.06A & 1.05A		Chargebacks			20,200	13.53
	FRNT 1278.00 DPTH		School Relevy				76.35
PRIOR OWNER ON 3/01/2020	ACRES 38.10		FD032 Pierrepont Fire Prot		TO M	20,200	19.76
Ferris Michael	EAST-0305913 NRTH-1632404						
	DEED BOOK 2017 PG-4446						
	FULL MARKET VALUE	22,444					
						TOTAL TAX ---	401.54**
						DATE #1	02/01/21
						AMT DUE	401.54
***** 118.004-2-14 *****							
118.004-2-14	4219,4229 4139 Cr 27					ACCT 1- 22- 8	BILL 496
Fifield Gerald J (LU)	270 Mfg housing		2021 St Lawrence Co			45,000	409.59
4219 County Route 27	Edwards-Knox Cn 403401	21,600	Town of Pierrepont			45,000	58.20
Hermon, NY 13652	2 Mobile Homes	45,000	Highway			45,000	182.48
	ACRES 32.70		Chargebacks			45,000	30.15
	EAST-0305289 NRTH-1633641		FD032 Pierrepont Fire Prot		TO M	45,000	44.01
	DEED BOOK 2019 PG-4066						
	FULL MARKET VALUE	50,000					
						TOTAL TAX ---	724.43**
						DATE #1	02/01/21
						AMT DUE	724.43
***** 104.001-1-5.23 *****							
104.001-1-5.23	744 Butternut Ridge Rd						BILL 497
Filiatrault Bradley J	210 1 Family Res		2021 St Lawrence Co			76,400	695.39
Filiatrault Julian L	Canton 1 402201	9,900	Town of Pierrepont			76,400	98.82
744 Butternut Ridge Rd	Seeger survey 7/16/103	76,400	Highway			76,400	309.81
Canton, NY 13617	5.14A		Chargebacks			76,400	51.18
	FRNT 533.00 DPTH		FD032 Pierrepont Fire Prot		TO M	76,400	74.72
	ACRES 5.10						
	EAST-0317292 NRTH-1662354						
	DEED BOOK 2013 PG-16083						
	FULL MARKET VALUE	84,889					
						TOTAL TAX ---	1,229.92**
						DATE #1	02/01/21
						AMT DUE	1,229.92

STATE OF NEW YORK
 COUNTY - St Lawrence
 TOWN - Pierrepont
 SWIS - 407000

2 0 2 1 T O W N T A X R O L L
 T A X A B L E SECTION OF THE ROLL - 1
 OWNERS NAME SEQUENCE
 UNIFORM PERCENT OF VALUE IS 090.00

PAGE 147
 VALUATION DATE-JUL 01, 2019
 TAXABLE STATUS DATE-MAR 01, 2020

TAX MAP PARCEL NUMBER	PROPERTY LOCATION & CLASS	ASSESSMENT	EXEMPTION CODE	COUNTY	TOWN	TAX AMOUNT
CURRENT OWNERS NAME	SCHOOL DISTRICT	LAND	TAX DESCRIPTION	TAXABLE VALUE		
CURRENT OWNERS ADDRESS	PARCEL SIZE/GRID COORD	TOTAL	SPECIAL DISTRICTS			
***** 104.001-1-5.21 *****						
104.001-1-5.21	Butternut Ridge Rd 105 Vac farmland		2021 St Lawrence Co	14,000		BILL 498 127.43
Filiatrault Bradley J (LU)	Canton 1 402201	14,000	Town of Pierrepont	14,000		18.11
744 Butternut Ridge Rd	See 2009/16448 easement	14,000	Highway	14,000		56.77
Canton, NY 13617	FRNT 545.00 DPTH		Chargebacks	14,000		9.38
	ACRES 39.10		FD032 Pierrepont Fire Prot	14,000	TO M	13.69
	EAST-0316610 NRTH-1662630					
	DEED BOOK 2014 PG-388					
	FULL MARKET VALUE	15,556				
			TOTAL TAX ---			225.38**
				DATE #1		02/01/21
				AMT DUE		225.38
***** 90.003-1-10.121 *****						
90.003-1-10.121	80 Noyes Rd 210 1 Family Res		2021 St Lawrence Co	143,700		BILL 499 1,307.95
Filiatrault Jerry M	Potsdam 2 407402	8,600	Town of Pierrepont	143,700		185.87
Filiatrault Sally S	Strack survey 7/25/16	143,700	Highway	143,700		582.72
80 Noyes Rd	2.97A(S) (IMF)		Chargebacks	143,700		96.27
Potsdam, NY 13676	2016/11919 Easement		FD032 Pierrepont Fire Prot	143,700	TO M	140.55
	FRNT 648.00 DPTH					
	ACRES 2.50					
	EAST-0318420 NRTH-1670479					
	DEED BOOK 2016 PG-12859					
	FULL MARKET VALUE	159,667				
			TOTAL TAX ---			2,313.36**
				DATE #1		02/01/21
				AMT DUE		2,313.36
***** 90.003-1-10.122 *****						
90.003-1-10.122	64 Noyes Rd 312 Vac w/imprv		2021 St Lawrence Co	24,400		BILL 500 222.09
Filiatrault Sally S	Potsdam 2 407402	9,000	Town of Pierrepont	24,400		31.56
Filiatrault Jerry M	Strack survey 7/25/16	24,400	Highway	24,400		98.94
80 Noyes Rd	3.74A(S) (IMF)		Chargebacks	24,400		16.35
Potsdam, NY 13676	2016/11919 Easement		FD032 Pierrepont Fire Prot	24,400	TO M	23.86
	FRNT 496.00 DPTH					
	ACRES 3.40					
	EAST-0318368 NRTH-1669990					
	FULL MARKET VALUE	27,111				
			TOTAL TAX ---			392.80**
				DATE #1		02/01/21
				AMT DUE		392.80

STATE OF NEW YORK
 COUNTY - St Lawrence
 TOWN - Pierrepont
 SWIS - 407000

2 0 2 1 T O W N T A X R O L L
 T A X A B L E SECTION OF THE ROLL - 1
 OWNERS NAME SEQUENCE
 UNIFORM PERCENT OF VALUE IS 090.00

PAGE 148
 VALUATION DATE-JUL 01, 2019
 TAXABLE STATUS DATE-MAR 01, 2020

TAX MAP PARCEL NUMBER	PROPERTY LOCATION & CLASS	ASSESSMENT	EXEMPTION CODE-----	COUNTY-----	TOWN-----	
CURRENT OWNERS NAME	SCHOOL DISTRICT	LAND	TAX DESCRIPTION	TAXABLE VALUE		TAX AMOUNT
CURRENT OWNERS ADDRESS	PARCEL SIZE/GRID COORD	TOTAL	SPECIAL DISTRICTS			
***** 90.003-1-10.123 *****						
90.003-1-10.123	Noyes Rd 314 Rural vac<10		2021 St Lawrence Co	1,100		BILL 501 10.01
Filiatrault Sally S	Potsdam 2 407402	1,100	Town of Pierrepont	1,100		1.42
Filiatrault Jerry M	Strack survey 7/25/16	1,100	Highway	1,100		4.46
80 Noyes Rd	2.78A(S) (IMF)		Chargebacks	1,100		0.74
Potsdam, NY 13676	2016/11919 Easement		FD032 Pierrepont Fire Prot	1,100	TO M	1.08
	FRNT 251.00 DPTH					
	ACRES 2.30					
	EAST-0318337 NRTH-1669678					
	FULL MARKET VALUE	1,222				
			TOTAL TAX ---			17.71**
				DATE #1		02/01/21
				AMT DUE		17.71
***** 90.028-1-27 *****						
90.028-1-27	165 A Postwood Rd 260 Seasonal res		2021 St Lawrence Co	63,000	ACCT 1- 21-11	BILL 502 573.42
Finnigan Lorraine Emmons	Potsdam 2 407402	26,200	Town of Pierrepont	63,000		81.49
82 Old Military Rd	60x172x70x155 .25 Ar Seas	63,000	Highway	63,000		255.47
Saranac Lake, NY 12983	FRNT 70.00 DPTH 163.00		Chargebacks	63,000		42.21
	EAST-0333624 NRTH-1679144		FD032 Pierrepont Fire Prot	63,000	TO M	61.62
	DEED BOOK 1022 PG-00548		LT025 Hannawa Light	63,000	TO M	13.01
	FULL MARKET VALUE	70,000				
			TOTAL TAX ---			1,027.22**
				DATE #1		02/01/21
				AMT DUE		1,027.22
***** 119.004-1-4 *****						
119.004-1-4	Selleck Rd 910 Priv forest		2021 St Lawrence Co	35,000	ACCT 1- 59-12	BILL 503 318.57
First Presbyterian Church	Colton 1 402801	35,000	Town of Pierrepont	35,000		45.27
17 Park St	82.48ad For Land	35,000	Highway	35,000		141.93
Canton, NY 13617	ACRES 82.40		Chargebacks	35,000		23.45
	EAST-0329401 NRTH-1634731		FD032 Pierrepont Fire Prot	35,000	TO M	34.23
	DEED BOOK 2019 PG-17573					
	FULL MARKET VALUE	38,889				
			TOTAL TAX ---			563.45**
				DATE #1		02/01/21
				AMT DUE		563.45
***** 104.004-1-14 *****						
104.004-1-14	398 SH 68 210 1 Family Res		2021 St Lawrence Co	80,000	ACCT 1- 36-12.2	BILL 504 728.16
Fisher Virginia L	Colton 1 402801	8,500	Town of Pierrepont	80,000		103.48
398 State Highway 68	Ranch	80,000	Highway	80,000		324.41
Colton, NY 13625	FRNT 400.00 DPTH 200.00		Chargebacks	80,000		53.59
	ACRES 1.80		FD032 Pierrepont Fire Prot	80,000	TO M	78.25
	EAST-0333986 NRTH-1654268					
	DEED BOOK 2018 PG-9942					
	FULL MARKET VALUE	88,889				
			TOTAL TAX ---			1,287.89**
				DATE #1		02/01/21
				AMT DUE		1,287.89



STATE OF NEW YORK
 COUNTY - St Lawrence
 TOWN - Pierrepont
 SWIS - 407000

2 0 2 1 T O W N T A X R O L L
 T A X A B L E SECTION OF THE ROLL - 1
 OWNERS NAME SEQUENCE
 UNIFORM PERCENT OF VALUE IS 090.00

PAGE 149
 VALUATION DATE-JUL 01, 2019
 TAXABLE STATUS DATE-MAR 01, 2020

TAX MAP PARCEL NUMBER	PROPERTY LOCATION & CLASS	ASSESSMENT	EXEMPTION CODE-----	COUNTY-----	TOWN-----	TAX AMOUNT
CURRENT OWNERS NAME	SCHOOL DISTRICT	LAND	TAX DESCRIPTION	TAXABLE VALUE		
CURRENT OWNERS ADDRESS	PARCEL SIZE/GRID COORD	TOTAL	SPECIAL DISTRICTS			
***** 119.001-1-17.4 *****						
119.001-1-17.4	1036 Howardville Rd					BILL 505
Flanagan Gene	270 Mfg housing		2021 St Lawrence Co	60,000		546.12
Flanagan Suzanne	Edwards-Knox Cn 403401	8,700	Town of Pierrepont	60,000		77.61
1036 Howardville Rd	1998 Doublewide &	60,000	Highway	60,000		243.31
Canton, NY 13617	2 Car Det Gar		Chargebacks	60,000		40.20
	FRNT 400.00 DPTH		FD032 Pierrepont Fire Prot	60,000	TO M	58.68
	ACRES 2.10 BANK8888220					
	EAST-0313339 NRTH-1644008					
	DEED BOOK 1077 PG-839					
	FULL MARKET VALUE	66,667				
			TOTAL TAX ---			965.92**
				DATE #1		02/01/21
				AMT DUE		965.92
***** 119.001-1-22.12 *****						
119.001-1-22.12	198,200 Coon Rd					BILL 506
Flanagan Jeffrey	210 1 Family Res		2021 St Lawrence Co	75,000		682.65
Flanagan Carol	Edwards-Knox Cn 403401	8,900	Town of Pierrepont	75,000		97.01
200 Coon Rd	ACRES 2.50	75,000	Highway	75,000		304.13
Canton, NY 13617	EAST-0312372 NRTH-1645290		Chargebacks	75,000		50.25
	DEED BOOK 1998 PG-12526		FD032 Pierrepont Fire Prot	75,000	TO M	73.35
	FULL MARKET VALUE	83,333				
			TOTAL TAX ---			1,207.39**
				DATE #1		02/01/21
				AMT DUE		1,207.39
***** 119.001-1-22.112 *****						
119.001-1-22.112	1000 Howardville Rd					BILL 507
Flanagan Jeffrey	270 Mfg housing		2021 St Lawrence Co	30,600		278.52
Flanagan Carol	Edwards-Knox Cn 403401	8,700	Town of Pierrepont	30,600		39.58
200 Coon Rd	WCT survey	30,600	Highway	30,600		124.09
Canton, NY 13617	2.288A(S)		Chargebacks	30,600		20.50
	FRNT 400.00 DPTH		FD032 Pierrepont Fire Prot	30,600	TO M	29.93
	ACRES 2.10					
	EAST-0313472 NRTH-1644889					
	DEED BOOK 2006 PG-7117					
	FULL MARKET VALUE	34,000				
			TOTAL TAX ---			492.62**
				DATE #1		02/01/21
				AMT DUE		492.62
***** 119.001-1-17.2 *****						
119.001-1-17.2	5227 CR 24					BILL 508
Flanagan John	270 Mfg housing		2021 St Lawrence Co	18,500		168.39
Flanagan Minnie	Edwards-Knox Cn 403401	8,500	Town of Pierrepont	18,500		23.93
5227 County Route 24	Trailer	18,500	Highway	18,500		75.02
Canton, NY 13617	ACRES 2.20		Chargebacks	18,500		12.39
	EAST-0313340 NRTH-1642812		FD032 Pierrepont Fire Prot	18,500	TO M	18.09
	DEED BOOK 2008 PG-1617					
	FULL MARKET VALUE	20,556				
			TOTAL TAX ---			297.82**
				DATE #1		02/01/21
				AMT DUE		297.82



STATE OF NEW YORK
 COUNTY - St Lawrence
 TOWN - Pierrepont
 SWIS - 407000

2 0 2 1 T O W N T A X R O L L
 T A X A B L E SECTION OF THE ROLL - 1
 OWNERS NAME SEQUENCE
 UNIFORM PERCENT OF VALUE IS 090.00

PAGE 150
 VALUATION DATE-JUL 01, 2019
 TAXABLE STATUS DATE-MAR 01, 2020

TAX MAP PARCEL NUMBER	PROPERTY LOCATION & CLASS	ASSESSMENT	EXEMPTION CODE-----	COUNTY-----	TOWN-----	
CURRENT OWNERS NAME	SCHOOL DISTRICT	LAND	TAX DESCRIPTION	TAXABLE VALUE		TAX AMOUNT
CURRENT OWNERS ADDRESS	PARCEL SIZE/GRID COORD	TOTAL	SPECIAL DISTRICTS			

118.002-2-7.1	143,145 Plains Rd			118.002-2-7.1	ACCT 1- 23- 3	BILL 509
Flanagan Joseph L (LU)	210 1 Family Res		2021 St Lawrence Co	53,000		482.40
Flanagan Betty (LU)	Edwards-Knox Cn 403401	8,600	Town of Pierrepont	53,000		68.55
143 Plains Rd	ACRES 1.90	53,000	Highway	53,000		214.92
Canton, NY 13617-3291	EAST-0308001 NRTH-1640286		Chargebacks	53,000		35.51
	DEED BOOK 2008 PG-20377		FD032 Pierrepont Fire Prot	53,000	TO M	51.84
	FULL MARKET VALUE	58,889				
TOTAL TAX ---						853.22**
DATE #1						02/01/21
AMT DUE						853.22

119.001-1-22.2	1012 Howardville Rd			119.001-1-22.2	ACCT 1- 13-11.2	BILL 511
Flanagan Larry	270 Mfg housing		2021 St Lawrence Co	30,000		273.06
Flanagan Valerie	Edwards-Knox Cn 403401	8,700	Town of Pierrepont	30,000		38.80
1012 Howardville Rd	1990 Newer Trailer 14X52	30,000	Highway	30,000		121.65
Canton, NY 13617	2 Car Garage 20X25		Chargebacks	30,000		20.10
	FRNT 400.00 DPTH 250.00		FD032 Pierrepont Fire Prot	30,000	TO M	29.34
	ACRES 2.10					
	EAST-0313428 NRTH-1644511					
	DEED BOOK 1077 PG-841					
	FULL MARKET VALUE	33,333				
TOTAL TAX ---						482.95**
DATE #1						02/01/21
AMT DUE						482.95

119.004-2-17.2	875,895 Selleck Rd			119.004-2-17.2	ACCT 1- 44-4.2	BILL 512
Flanagan Stanley J	270 Mfg housing		2021 St Lawrence Co	50,000		591.63
Flanagan Crystal L	Colton 1 402801	9,500	Town of Pierrepont	50,000		84.07
67 Youngs Rd	4.40 Ar	50,000	Highway	50,000		263.58
Star Lake, NY 13690-3177	FRNT 350.00 DPTH 550.00		Chargebacks	50,000		33.50
	ACRES 4.40		School Relevy			984.10
	EAST-0331266 NRTH-1636736		FD032 Pierrepont Fire Prot	50,000	TO M	48.90
	DEED BOOK 2012 PG-3121					
	FULL MARKET VALUE	55,556				
TOTAL TAX ---						1,789.02**
DATE #1						02/01/21
AMT DUE						1,789.02

118.002-2-18.2	15 Allen Rd			118.002-2-18.2	ACCT 1- 23- 3	BILL 509
Flanagan Susan	270 Mfg housing		2021 St Lawrence Co	65,000		591.63
15 Allen Rd	Edwards-Knox Cn 403401	13,200	Town of Pierrepont	65,000		84.07
Canton, NY 13617	Doublewide 24X52	65,000	Highway	65,000		263.58
	FRNT 210.00 DPTH		Chargebacks	65,000		43.55
	ACRES 2.00		FD032 Pierrepont Fire Prot	65,000	TO M	63.57
	EAST-0304130 NRTH-1646249					
	DEED BOOK 1063 PG-815					
	FULL MARKET VALUE	72,222				
TOTAL TAX ---						1,046.40**
DATE #1						02/01/21
AMT DUE						1,046.40



STATE OF NEW YORK
 COUNTY - St Lawrence
 TOWN - Pierrepont
 SWIS - 407000

2 0 2 1 T O W N T A X R O L L
 T A X A B L E SECTION OF THE ROLL - 1
 OWNERS NAME SEQUENCE
 UNIFORM PERCENT OF VALUE IS 090.00

PAGE 151
 VALUATION DATE-JUL 01, 2019
 TAXABLE STATUS DATE-MAR 01, 2020

TAX MAP PARCEL NUMBER	PROPERTY LOCATION & CLASS	ASSESSMENT	EXEMPTION CODE	COUNTY	TOWN	TAX AMOUNT
CURRENT OWNERS NAME	SCHOOL DISTRICT	LAND	TAX DESCRIPTION	TAXABLE VALUE		
CURRENT OWNERS ADDRESS	PARCEL SIZE/GRID COORD	TOTAL	SPECIAL DISTRICTS			
***** 90.002-4-7 *****						
90.002-4-7	152 Butternut Ridge Rd					BILL 513
Fleury Debra J	322 Rural vac>10		2021 St Lawrence Co	3,800		34.59
Fleury Michael	Colton 1 402801	3,800	Town of Pierrepont	3,800		4.92
141 Butternut Ridge Rd	Louis Maine Survey 4/21/0	3,800	Highway	3,800		15.41
Potsdam, NY 13676	8.85a(S) (I/M/F)		Chargebacks	3,800		2.55
	plot good 8/18/03		FD032 Pierrepont Fire Prot	3,800	TO M	3.72
	FRNT 400.00 DPTH					
	ACRES 8.90					
	EAST-0328410 NRTH-1672544					
	DEED BOOK 2003 PG-15041					
	FULL MARKET VALUE	4,222				
			TOTAL TAX ---			61.19**
				DATE #1		02/01/21
				AMT DUE		61.19
***** 90.004-1-87 *****						
90.004-1-87	125 Butternut Ridge Rd					BILL 514
Fleury Matthew D	312 Vac w/imprv		2021 St Lawrence Co	28,600		260.32
PO Box 144	Colton 1 402801	14,600	Town of Pierrepont	28,600		36.99
Colton, NY 13625-0144	Maine survey 3/18/2010	28,600	Highway	28,600		115.98
	15.90A(S)		Chargebacks	28,600		19.16
	FRNT 348.00 DPTH		FD032 Pierrepont Fire Prot	28,600	TO M	27.97
	ACRES 15.70					
	EAST-0328487 NRTH-1671202					
	DEED BOOK 2015 PG-14068					
	FULL MARKET VALUE	31,778				
			TOTAL TAX ---			460.42**
				DATE #1		02/01/21
				AMT DUE		460.42
***** 90.004-1-4.12 *****						
90.004-1-4.12	141 Butternut Ridge Rd					BILL 515
Fleury Michael E	270 Mfg housing		2021 St Lawrence Co	43,000		391.38
Fleury Debra	Colton 1 402801	8,900	Town of Pierrepont	43,000		55.62
141 Butternut Ridge Rd	Gar	43,000	Highway	43,000		174.37
Potsdam, NY 13676	400x286x420x303		Chargebacks	43,000		28.81
	FRNT 400.00 DPTH		FD032 Pierrepont Fire Prot	43,000	TO M	42.06
	ACRES 2.50					
	EAST-0328417 NRTH-1671827					
	DEED BOOK 1018 PG-00760					
	FULL MARKET VALUE	47,778				
			TOTAL TAX ---			692.24**
				DATE #1		02/01/21
				AMT DUE		692.24

STATE OF NEW YORK
 COUNTY - St Lawrence
 TOWN - Pierrepont
 SWIS - 407000

2 0 2 1 T O W N T A X R O L L
 T A X A B L E SECTION OF THE ROLL - 1
 OWNERS NAME SEQUENCE
 UNIFORM PERCENT OF VALUE IS 090.00

PAGE 152
 VALUATION DATE-JUL 01, 2019
 TAXABLE STATUS DATE-MAR 01, 2020

TAX MAP PARCEL NUMBER	PROPERTY LOCATION & CLASS	ASSESSMENT	EXEMPTION CODE	COUNTY	TOWN	TAX AMOUNT
CURRENT OWNERS NAME	SCHOOL DISTRICT	LAND	TAX DESCRIPTION	TAXABLE VALUE		
CURRENT OWNERS ADDRESS	PARCEL SIZE/GRID COORD	TOTAL	SPECIAL DISTRICTS			
***** 90.003-1-50.1 *****						
90.003-1-50.1	162 Noyes Rd					BILL 516
Flint Joshua J	240 Rural res		VET DIS CT 41141	30,450	30,450	
162 Noyes Rd	Potsdam 2 407402	13,500	2021 St Lawrence Co	56,550		514.72
Potsdam, NY 13676	Parcels combined 5/2009	87,000	Town of Pierrepont	56,550		73.14
	FRNT 1457.00 DPTH		Highway	56,550		229.32
	ACRES 21.40 BANK8888830		Chargebacks	56,550		37.88
	EAST-0319328 NRTH-1671297		FD032 Pierrepont Fire Prot	87,000	TO M	85.09
	DEED BOOK 2016 PG-15126					
	FULL MARKET VALUE	96,667				
			TOTAL TAX ---			940.15**
				DATE #1		02/01/21
				AMT DUE		940.15
***** 119.004-2-33.1 *****						
119.004-2-33.1	714, 750 Orebed Rd					BILL 517
Foley Sandra M	210 1 Family Res		2021 St Lawrence Co	91,900		836.47
714 Orebed Rd	Colton 1 402801	16,700	Town of Pierrepont	91,900		118.87
Colton, NY 13625	WCT survey 7/2015	91,900	Highway	91,900		372.66
	31.64A(S)		Chargebacks	91,900		61.57
	FRNT 915.00 DPTH		FD032 Pierrepont Fire Prot	91,900	TO M	89.88
	ACRES 31.00 BANK8888830					
	EAST-0334208 NRTH-1636286					
	DEED BOOK 1072 PG-602					
	FULL MARKET VALUE	102,111				
			TOTAL TAX ---			1,479.45**
				DATE #1		02/01/21
				AMT DUE		1,479.45
***** 90.027-2-16 *****						
90.027-2-16	10 Riggs Dr					BILL 518
Foote William P	210 1 Family Res		2021 St Lawrence Co	120,000		1,092.24
Foote Amy L	Potsdam 2 407402	9,400	Town of Pierrepont	120,000		155.21
10 Riggs Dr	225x155x225x155	120,000	Highway	120,000		486.61
Hannawa Falls, NY 13647	FRNT 225.00 DPTH 150.00		Chargebacks	120,000		80.39
	BANK8888288		FD032 Pierrepont Fire Prot	120,000	TO M	117.37
	EAST-0331784 NRTH-1678315		LT025 Hannawa Light	120,000	TO M	24.78
	DEED BOOK 2018 PG-11942					
	FULL MARKET VALUE	133,333				
			TOTAL TAX ---			1,956.60**
				DATE #1		02/01/21
				AMT DUE		1,956.60

STATE OF NEW YORK
COUNTY - St Lawrence
TOWN - Pierrepont
SWIS - 407000

2 0 2 1 T O W N T A X R O L L
T A X A B L E SECTION OF THE ROLL - 1
OWNERS NAME SEQUENCE
UNIFORM PERCENT OF VALUE IS 090.00

PAGE 153
VALUATION DATE-JUL 01, 2019
TAXABLE STATUS DATE-MAR 01, 2020

TAX MAP PARCEL NUMBER	PROPERTY LOCATION & CLASS	ASSESSMENT	EXEMPTION CODE	COUNTY	TOWN	TAX AMOUNT
CURRENT OWNERS NAME	SCHOOL DISTRICT	LAND	TAX DESCRIPTION			
CURRENT OWNERS ADDRESS	PARCEL SIZE/GRID COORD	TOTAL	SPECIAL DISTRICTS			
***** 90.028-4-1 *****						
2007 River Rd						BILL 519
90.028-4-1	210 1 Family Res		2021 St Lawrence Co	128,000		1,165.05
Ford Mark A	Potsdam 2 407402	7,500	Town of Pierrepont	128,000		165.56
Ford Susan A	FRNT 120.00 DPTH 250.00	128,000	Highway	128,000		519.05
2007 River Rd	ACRES 0.69 BANK8888111		Chargebacks	128,000		85.75
Potsdam, NY 13676	EAST-0335327 NRTH-1679849		FD032 Pierrepont Fire Prot	128,000	TO M	125.19
	DEED BOOK 2000 PG-16728		LT025 Hannawa Light	128,000	TO M	26.43
	FULL MARKET VALUE	142,222				
TOTAL TAX ---						2,087.03**
						DATE #1 02/01/21
						AMT DUE 2,087.03
***** 104.002-1-13.111 *****						
Irish Settlement Rd						BILL 520
104.002-1-13.111	311 Res vac land		2021 St Lawrence Co	38,500		350.43
Ford Martha D	Colton 1 402801	38,500	Town of Pierrepont	38,500		49.80
113 Stowe Bay Rd	Also 1052/99	38,500	Highway	38,500		156.12
Colton, NY 13625-4130	ACRES 90.60		Chargebacks	38,500		25.79
	EAST-0335199 NRTH-1660656		FD032 Pierrepont Fire Prot	38,500	TO M	37.66
	DEED BOOK 1037 PG-01063					
	FULL MARKET VALUE	42,778				
TOTAL TAX ---						619.80**
						DATE #1 02/01/21
						AMT DUE 619.80
***** 90.004-1-20 *****						
6597 CR 24						BILL 521
90.004-1-20	210 1 Family Res		2021 St Lawrence Co	140,000		1,274.27
Ford William	Colton 1 402801	9,200	Town of Pierrepont	140,000		181.08
Ford Lorraine	3.70	140,000	Highway	140,000		567.71
125 Grand Oaks Cir	FRNT 650.00 DPTH 250.00		Chargebacks	140,000		93.79
Daytona Beach, FL 32114-6418	ACRES 3.20		FD032 Pierrepont Fire Prot	140,000	TO M	136.93
	EAST-0334163 NRTH-1669428		LT025 Hannawa Light	140,000	TO M	28.91
	DEED BOOK 1060 PG-29					
	FULL MARKET VALUE	155,556				
TOTAL TAX ---						2,282.69**
						DATE #1 02/01/21
						AMT DUE 2,282.69
***** 76.084-1-9 *****						
5895 SH 56						BILL 522
76.084-1-9	210 1 Family Res		2021 St Lawrence Co	127,000		1,155.95
Foster Charles E	Potsdam 2 407402	7,400	Town of Pierrepont	127,000		164.27
Foster Mary	FRNT 132.00 DPTH 200.00	127,000	Highway	127,000		515.00
PO Box 303	BANK8888869		Chargebacks	127,000		85.08
Hannawa Falls, NY 13647	EAST-0334511 NRTH-1681962		FD032 Pierrepont Fire Prot	127,000	TO M	124.21
	DEED BOOK 1999 PG-10804		LT025 Hannawa Light	127,000	TO M	26.22
	FULL MARKET VALUE	141,111				
TOTAL TAX ---						2,070.73**
						DATE #1 02/01/21
						AMT DUE 2,070.73

STATE OF NEW YORK
COUNTY - St Lawrence
TOWN - Pierrepont
SWIS - 407000

2 0 2 1 T O W N T A X R O L L
T A X A B L E SECTION OF THE ROLL - 1
OWNERS NAME SEQUENCE
UNIFORM PERCENT OF VALUE IS 090.00

PAGE 154
VALUATION DATE-JUL 01, 2019
TAXABLE STATUS DATE-MAR 01, 2020

TAX MAP PARCEL NUMBER	PROPERTY LOCATION & CLASS	ASSESSMENT	EXEMPTION CODE	COUNTY	TOWN	TAX AMOUNT
CURRENT OWNERS NAME	SCHOOL DISTRICT	LAND	TAX DESCRIPTION			
CURRENT OWNERS ADDRESS	PARCEL SIZE/GRID COORD	TOTAL	SPECIAL DISTRICTS			
***** 76.084-1-10 *****						
	SH 56			ACCT 1-	30-14	BILL 523
76.084-1-10	311 Res vac land		2021 St Lawrence Co	5,700		51.88
Foster Charles E	Potsdam 2 407402	5,700	Town of Pierrepont	5,700		7.37
Foster Mary	FRNT 132.00 DPTH 195.00	5,700	Highway	5,700		23.11
PO Box 303	BANK8888869		Chargebacks	5,700		3.82
Hannawa Falls, NY 13647	EAST-0334617 NRTH-1682030		FD032 Pierrepont Fire Prot	5,700	TO M	5.57
	DEED BOOK 1999 PG-10804		LT025 Hannawa Light	5,700	TO M	1.18
	FULL MARKET VALUE	6,333				
TOTAL TAX ---						92.93**
						DATE #1 02/01/21
						AMT DUE 92.93
***** 90.027-2-13 *****						
	11 Amelotte Dr			ACCT 1-	2-12	BILL 524
90.027-2-13	210 1 Family Res		2021 St Lawrence Co	143,000		1,301.58
Foster Kyle C	Potsdam 2 407402	9,100	Town of Pierrepont	143,000		184.96
Fenton Katje R	198x145x133x160 Lot 13	143,000	Highway	143,000		579.88
11 Amelotte Dr	FRNT 198.00 DPTH 152.00		Chargebacks	143,000		95.80
Hannawa Falls, NY 13647	BANK8888869		FD032 Pierrepont Fire Prot	143,000	TO M	139.86
	EAST-0332359 NRTH-1678348		LT025 Hannawa Light	143,000	TO M	29.53
	DEED BOOK 2006 PG-7080					
	FULL MARKET VALUE	158,889				
TOTAL TAX ---						2,331.61**
						DATE #1 02/01/21
						AMT DUE 2,331.61
***** 90.051-1-9 *****						
	5501 SH 56			ACCT 1-	57- 9	BILL 525
90.051-1-9	210 1 Family Res		2021 St Lawrence Co	75,000		682.65
Foster Megan L	Colton 1 402801	7,800	Town of Pierrepont	75,000		97.01
PO Box 204	.25 Ar Res	75,000	Highway	75,000		304.13
Hannawa Falls, NY 13647	FRNT 115.00 DPTH 250.00		Chargebacks	75,000		50.25
	BANK8888869		FD032 Pierrepont Fire Prot	75,000	TO M	73.35
	EAST-0331732 NRTH-1673231		LT025 Hannawa Light	75,000	TO M	15.49
	DEED BOOK 2009 PG-5722					
	FULL MARKET VALUE	83,333				
TOTAL TAX ---						1,222.88**
						DATE #1 02/01/21
						AMT DUE 1,222.88
***** 76.084-2-21 *****						
	34 Church St			ACCT 1-	34- 5	BILL 526
76.084-2-21	210 1 Family Res		2021 St Lawrence Co	80,000		728.16
Foster Michael	Potsdam 2 407402	8,800	Town of Pierrepont	80,000		103.48
Foster Fay	149x280x149x262	80,000	Highway	80,000		324.41
PO Box 204	FRNT 149.00 DPTH 271.00		Chargebacks	80,000		53.59
Hannawa Falls, NY 13647	ACRES 0.90		FD032 Pierrepont Fire Prot	80,000	TO M	78.25
	EAST-0334243 NRTH-1680632		LT025 Hannawa Light	80,000	TO M	16.52
	DEED BOOK 918 PG-00341					
	FULL MARKET VALUE	88,889				
TOTAL TAX ---						1,304.41**
						DATE #1 02/01/21
						AMT DUE 1,304.41



STATE OF NEW YORK
 COUNTY - St Lawrence
 TOWN - Pierrepont
 SWIS - 407000

2 0 2 1 T O W N T A X R O L L
 T A X A B L E SECTION OF THE ROLL - 1
 OWNERS NAME SEQUENCE
 UNIFORM PERCENT OF VALUE IS 090.00

PAGE 155
 VALUATION DATE-JUL 01, 2019
 TAXABLE STATUS DATE-MAR 01, 2020

TAX MAP PARCEL NUMBER	PROPERTY LOCATION & CLASS	ASSESSMENT	EXEMPTION CODE	COUNTY	TOWN	TAX AMOUNT
CURRENT OWNERS NAME	SCHOOL DISTRICT	LAND	TAX DESCRIPTION	TAXABLE VALUE		
CURRENT OWNERS ADDRESS	PARCEL SIZE/GRID COORD	TOTAL	SPECIAL DISTRICTS			
***** 76.083-1-18 *****						
5806 SH 56				ACCT 1-	23-13	BILL 527
76.083-1-18	210 1 Family Res - WTRFNT		2021 St Lawrence Co	99,500		905.65
Foster Michael S	Potsdam 2 407402	27,000	Town of Pierrepont	99,500		128.70
Foster Faye M	Life Use-Foster Stanley	99,500	Highway	99,500		403.48
PO Box 204	sold to Michael Foster		Chargebacks	99,500		66.66
Hannawa Falls, NY 13647	75X150x75x140		FD032 Pierrepont Fire Prot	99,500	TO M	97.32
	FRNT 75.00 DPTH 150.00		LT025 Hannawa Light	99,500	TO M	20.54
	EAST-0332639 NRTH-1680680					
	DEED BOOK 2011 PG-4996					
	FULL MARKET VALUE	110,556				
TOTAL TAX ---						1,622.35**
DATE #1						02/01/21
AMT DUE						1,622.35
***** 119.002-2-31 *****						
561 Wilson Rd				ACCT 1-	5-10	BILL 528
119.002-2-31	910 Priv forest		2021 St Lawrence Co	33,000		300.36
Foster Michael S	Colton 1 402801	19,500	Town of Pierrepont	33,000		42.68
Foster Faye M	56 Ar Private Club	33,000	Highway	33,000		133.82
PO Box 204	ACRES 53.70		Chargebacks	33,000		22.11
Hannawa Falls, NY 13647	EAST-0332058 NRTH-1643228		FD032 Pierrepont Fire Prot	33,000	TO M	32.28
	DEED BOOK 2008 PG-2134					
	FULL MARKET VALUE	36,667				
TOTAL TAX ---						531.25**
DATE #1						02/01/21
AMT DUE						531.25
***** 104.002-1-23.11 *****						
CR 24				ACCT 1-	27-12	BILL 529
104.002-1-23.11	321 Abandoned ag		2021 St Lawrence Co	23,500		213.90
Foster William E	Colton 1 402801	23,500	Town of Pierrepont	23,500		30.40
Foster Sandra B	Vacant	23,500	Highway	23,500		95.29
1222 County Route 58	ACRES 73.80		Chargebacks	23,500		15.74
Colton, NY 13625	EAST-0329569 NRTH-1661317		FD032 Pierrepont Fire Prot	23,500	TO M	22.98
	DEED BOOK 2018 PG-17037					
	FULL MARKET VALUE	26,111				
TOTAL TAX ---						378.31**
DATE #1						02/01/21
AMT DUE						378.31
***** 104.002-1-9 *****						
169 Sturtevant Rd				ACCT 1-	15- 5	BILL 530
104.002-1-9	323 Vacant rural		2021 St Lawrence Co	4,700		42.78
Foti Anthony	Colton 1 402801	4,700	Town of Pierrepont	4,700		6.08
29 Maiden Lane Rd	Replotted 2/26/13	4,700	Highway	4,700		19.06
Lisbon, NY 13658-4101	100'X189'		Chargebacks	4,700		3.15
	FRNT 100.00 DPTH 189.00		School Relevy			92.50
	EAST-0333894 NRTH-1663741		FD032 Pierrepont Fire Prot	4,700	TO M	4.60
	DEED BOOK 2013 PG-18514					
	FULL MARKET VALUE	5,222				
TOTAL TAX ---						168.17**
DATE #1						02/01/21
AMT DUE						168.17



STATE OF NEW YORK
 COUNTY - St Lawrence
 TOWN - Pierrepont
 SWIS - 407000

2 0 2 1 T O W N T A X R O L L
 T A X A B L E SECTION OF THE ROLL - 1
 OWNERS NAME SEQUENCE
 UNIFORM PERCENT OF VALUE IS 090.00

PAGE 156
 VALUATION DATE-JUL 01, 2019
 TAXABLE STATUS DATE-MAR 01, 2020

TAX MAP PARCEL NUMBER	PROPERTY LOCATION & CLASS	ASSESSMENT	EXEMPTION CODE-----	COUNTY-----	TOWN-----	TAXABLE VALUE	TAX AMOUNT
CURRENT OWNERS NAME	SCHOOL DISTRICT	LAND	TAX DESCRIPTION				
CURRENT OWNERS ADDRESS	PARCEL SIZE/GRID COORD	TOTAL	SPECIAL DISTRICTS				
***** 133.002-2-20.1 *****							
	4702 CR 24					133.002-2-20.1	
						ACCT 1- 44-12.1	BILL 531
133.002-2-20.1	240 Rural res		2021 St Lawrence Co			80,000	728.16
Fountain Basil	Edwards-Knox Cn 403401	57,100	Town of Pierrepont			80,000	103.48
Fountain Arvilla M	ACRES 110.90 BANK8888830	80,000	Highway			80,000	324.41
4702 County Route 24	EAST-0306811 NRTH-1629433		Chargebacks			80,000	53.59
Hermon, NY 13652	DEED BOOK 1058 PG-226		FD032 Pierrepont Fire Prot		TO M	80,000	78.25
	FULL MARKET VALUE	88,889					
TOTAL TAX ---							1,287.89**
DATE #1							02/01/21
AMT DUE							1,287.89
***** 133.002-2-20.2 *****							
	4666 CR 24					133.002-2-20.2	
						ACCT 1-44-12.2	BILL 532
133.002-2-20.2	210 1 Family Res		2021 St Lawrence Co			85,000	773.67
Fountain Dean	Edwards-Knox Cn 403401	8,100	Town of Pierrepont			85,000	109.94
% Denise Fountain	200x250x200x250	85,000	Highway			85,000	344.68
3948 County Route 24	FRNT 200.00 DPTH 212.00		Chargebacks			85,000	56.94
Russell, NY 13684	BANK8888895		School Relevy				679.43
	EAST-0306070 NRTH-1631041		FD032 Pierrepont Fire Prot		TO M	85,000	83.14
	DEED BOOK 1003 PG-00449						
	FULL MARKET VALUE	94,444					
TOTAL TAX ---							2,047.80**
DATE #1							02/01/21
AMT DUE							2,047.80
***** 118.004-3-26 *****							
	4836 CR 24					118.004-3-26	
						ACCT 1- 53-13	BILL 533
118.004-3-26	270 Mfg housing		2021 St Lawrence Co			53,000	482.40
Fountain Mark B	Edwards-Knox Cn 403401	8,800	Town of Pierrepont			53,000	68.55
4836 County Route 24	12x8 Addition	53,000	Highway			53,000	214.92
Canton, NY 13617	1.31 Ar Trailer		Chargebacks			53,000	35.51
	FRNT 300.00 DPTH 175.00		FD032 Pierrepont Fire Prot		TO M	53,000	51.84
	ACRES 1.20 BANK8888288						
	EAST-0308543 NRTH-1634519						
	DEED BOOK 2020 PG-2029						
	FULL MARKET VALUE	58,889					
TOTAL TAX ---							853.22**
DATE #1							02/01/21
AMT DUE							853.22
***** 103.004-2-42 *****							
	4864 CR 27					103.004-2-42	
						ACCT 1- 31- 7	BILL 534
103.004-2-42	314 Rural vac<10		2021 St Lawrence Co			7,800	71.00
Francey Bryan	Edwards-Knox Cn 403401	7,800	Town of Pierrepont			7,800	10.09
Francey Doreen	225x200 (D)	7,800	Highway			7,800	31.63
533 Plains Rd	FRNT 225.00 DPTH 165.00		Chargebacks			7,800	5.23
Canton, NY 13617	ACRES 0.85		FD032 Pierrepont Fire Prot		TO M	7,800	7.63
	EAST-0303210 NRTH-1648113						
	DEED BOOK 2004 PG-1175						
	FULL MARKET VALUE	8,667					
TOTAL TAX ---							125.58**
DATE #1							02/01/21
AMT DUE							125.58



STATE OF NEW YORK
 COUNTY - St Lawrence
 TOWN - Pierrepont
 SWIS - 407000

2 0 2 1 T O W N T A X R O L L
 T A X A B L E SECTION OF THE ROLL - 1
 OWNERS NAME SEQUENCE
 UNIFORM PERCENT OF VALUE IS 090.00

PAGE 157
 VALUATION DATE-JUL 01, 2019
 TAXABLE STATUS DATE-MAR 01, 2020

TAX MAP PARCEL NUMBER	PROPERTY LOCATION & CLASS	ASSESSMENT	EXEMPTION CODE-----	COUNTY-----	TOWN-----	
CURRENT OWNERS NAME	SCHOOL DISTRICT	LAND	TAX DESCRIPTION	TAXABLE VALUE		TAX AMOUNT
CURRENT OWNERS ADDRESS	PARCEL SIZE/GRID COORD	TOTAL	SPECIAL DISTRICTS			

103.004-2-24	Off CR 27			103.004-2-24	ACCT 1- 44-14	BILL 535
103.004-2-24	321 Abandoned ag		2021 St Lawrence Co	24,900		226.64
Francey Bryan B.D.	Edwards-Knox Cn 403401	24,900	Town of Pierrepont	24,900		32.21
Coyne Doreen M	53 Ar Vac Land	24,900	Highway	24,900		100.97
533 Plains Rd	ACRES 58.60		Chargebacks	24,900		16.68
Canton, NY 13617	EAST-0304010 NRTH-1649195		FD032 Pierrepont Fire Prot	24,900	TO M	24.35
	DEED BOOK 2001 PG-18454					
	FULL MARKET VALUE	27,667				
			TOTAL TAX ---			400.85**
				DATE #1		02/01/21
				AMT DUE		400.85

103.004-2-22.1	533 Plains Rd			103.004-2-22.1	ACCT 1- 44-13.2	BILL 536
103.004-2-22.1	240 Rural res		2021 St Lawrence Co	225,000		2,047.94
Francey Bryan D.B.	Canton 1 402201	68,800	Town of Pierrepont	225,000		291.02
Coyne Doreen	Ranch	225,000	Highway	225,000		912.40
533 Plains Rd	ACRES 122.30		Chargebacks	225,000		150.74
Canton, NY 13617	EAST-0306300 NRTH-1649807		FD032 Pierrepont Fire Prot	225,000	TO M	220.06
	DEED BOOK 2001 PG-18454					
	FULL MARKET VALUE	250,000				
			TOTAL TAX ---			3,622.16**
				DATE #1		02/01/21
				AMT DUE		3,622.16

90.043-1-21	5552 SH 56			90.043-1-21	ACCT 1- 5-11	BILL 537
90.043-1-21	210 1 Family Res - WTRFNT		2021 St Lawrence Co	104,000		946.60
Francis Leland	Colton 1 402801	49,000	Town of Pierrepont	104,000		134.52
Francis Patricia	132wEx256x132x257	104,000	Highway	104,000		421.73
PO Box 114	FRNT 132.00 DPTH 245.00		Chargebacks	104,000		69.67
Hannawa Falls, NY 13647	ACRES 0.73		FD032 Pierrepont Fire Prot	104,000	TO M	101.72
	EAST-0332119 NRTH-1674573		LT025 Hannawa Light	104,000	TO M	21.47
	DEED BOOK 2002 PG-9293					
	FULL MARKET VALUE	115,556				
			TOTAL TAX ---			1,695.71**
				DATE #1		02/01/21
				AMT DUE		1,695.71

76.004-3-3.13	710 Noyes Rd			76.004-3-3.13	ACCT 1-33-14.13	BILL 538
76.004-3-3.13	210 1 Family Res		2021 St Lawrence Co	124,500		1,133.19
Frank Lauren	Potsdam 2 407402	8,300	Town of Pierrepont	124,500		161.03
Frank Laurie	202x362x239x231	124,500	Highway	124,500		504.86
710 Noyes Rd	FRNT 202.00 DPTH 297.00		Chargebacks	124,500		83.41
Potsdam, NY 13676	ACRES 1.40 BANK8888869		FD032 Pierrepont Fire Prot	124,500	TO M	121.77
	EAST-0329509 NRTH-1681120		LT025 Hannawa Light	124,500	TO M	25.71
	DEED BOOK 994 PG-00039					
	FULL MARKET VALUE	138,333				
			TOTAL TAX ---			2,029.97**
				DATE #1		02/01/21
				AMT DUE		2,029.97

STATE OF NEW YORK
 COUNTY - St Lawrence
 TOWN - Pierrepont
 SWIS - 407000

2 0 2 1 T O W N T A X R O L L
 T A X A B L E SECTION OF THE ROLL - 1
 OWNERS NAME SEQUENCE
 UNIFORM PERCENT OF VALUE IS 090.00

PAGE 158
 VALUATION DATE-JUL 01, 2019
 TAXABLE STATUS DATE-MAR 01, 2020

TAX MAP PARCEL NUMBER	PROPERTY LOCATION & CLASS	ASSESSMENT	EXEMPTION CODE-----	COUNTY-----	TOWN-----	
CURRENT OWNERS NAME	SCHOOL DISTRICT	LAND	TAX DESCRIPTION	TAXABLE VALUE		TAX AMOUNT
CURRENT OWNERS ADDRESS	PARCEL SIZE/GRID COORD	TOTAL	SPECIAL DISTRICTS			
***** 90.002-5-4 *****						
90.002-5-4	River Rd					BILL 539
Frank Lauren	311 Res vac land		2021 St Lawrence Co	6,700		60.98
710 Noyes Rd	Potsdam 2 407402	6,700	Town of Pierrepont	6,700		8.67
Potsdam, NY 13676	Lot 4	6,700	Highway	6,700		27.17
	197x172x197x180		Chargebacks	6,700		4.49
	FRNT 197.00 DPTH 176.00		FD032 Pierrepont Fire Prot	6,700 TO M		6.55
	ACRES 0.80		LT025 Hannawa Light	6,700 TO M		1.38
	EAST-0335784 NRTH-1678129					
	DEED BOOK 1039 PG-00305					
	FULL MARKET VALUE	7,444				
TOTAL TAX ---						109.24**
DATE #1						02/01/21
AMT DUE						109.24
***** 118.002-3-8.2 *****						
118.002-3-8.2	Dinsdale Rd					BILL 540
Frary Kent	314 Rural vac<10		2021 St Lawrence Co	6,000		54.61
Frary Deborah	Edwards-Knox Cn 403401	6,000	Town of Pierrepont	6,000		7.76
42 Dinsdale Rd	FRNT 400.00 DPTH 250.00	6,000	Highway	6,000		24.33
Canton, NY 13617	ACRES 2.90		Chargebacks	6,000		4.02
	EAST-0308018 NRTH-1642778		FD032 Pierrepont Fire Prot	6,000 TO M		5.87
	DEED BOOK 2002 PG-18642					
	FULL MARKET VALUE	6,667				
TOTAL TAX ---						96.59**
DATE #1						02/01/21
AMT DUE						96.59
***** 118.002-3-9 *****						
118.002-3-9	42 Dinsdale Rd					ACCT 1- 28- 1 BILL 541
Frary Kent T	210 1 Family Res		2021 St Lawrence Co	98,000		891.99
Frary Deborah A	Edwards-Knox Cn 403401	8,100	Town of Pierrepont	98,000		126.76
42 Dinsdale Rd	FRNT 100.00 DPTH	98,000	Highway	98,000		397.40
Canton, NY 13617	ACRES 1.00		Chargebacks	98,000		65.65
	EAST-0308571 NRTH-1642926		FD032 Pierrepont Fire Prot	98,000 TO M		95.85
	DEED BOOK 1108 PG-481					
	FULL MARKET VALUE	108,889				
TOTAL TAX ---						1,577.65**
DATE #1						02/01/21
AMT DUE						1,577.65
***** 118.002-3-10 *****						
118.002-3-10	36 Dinsdale Rd					ACCT 1- 73- 6 BILL 542
Frary Kent T	311 Res vac land		2021 St Lawrence Co	4,400		40.05
Frary Deborah A	Edwards-Knox Cn 403401	4,400	Town of Pierrepont	4,400		5.69
42 Dinsdale Rd	165x130x60x35x105x165	4,400	Highway	4,400		17.84
Canton, NY 13617	FRNT 165.00 DPTH 165.00		Chargebacks	4,400		2.95
	EAST-0308290 NRTH-1642888		FD032 Pierrepont Fire Prot	4,400 TO M		4.30
	DEED BOOK 1108 PG-481					
	FULL MARKET VALUE	4,889				
TOTAL TAX ---						70.83**
DATE #1						02/01/21
AMT DUE						70.83

STATE OF NEW YORK
 COUNTY - St Lawrence
 TOWN - Pierrepont
 SWIS - 407000

2 0 2 1 T O W N T A X R O L L
 T A X A B L E SECTION OF THE ROLL - 1
 OWNERS NAME SEQUENCE
 UNIFORM PERCENT OF VALUE IS 090.00

PAGE 159
 VALUATION DATE-JUL 01, 2019
 TAXABLE STATUS DATE-MAR 01, 2020

TAX MAP PARCEL NUMBER	PROPERTY LOCATION & CLASS	ASSESSMENT	EXEMPTION CODE-----	COUNTY-----	TOWN-----	TAX AMOUNT
CURRENT OWNERS NAME	SCHOOL DISTRICT	LAND	TAX DESCRIPTION	TAXABLE VALUE		
CURRENT OWNERS ADDRESS	PARCEL SIZE/GRID COORD	TOTAL	SPECIAL DISTRICTS			
***** 90.004-1-22.1 *****						
	6600 CR 24			ACCT 1-	36-14	BILL 543
90.004-1-22.1	312 Vac w/imprv		2021 St Lawrence Co	12,100		110.13
Friedel Bruce	Colton 1 402801	8,600	Town of Pierrepont	12,100		15.65
Friedel Sheila	Also 1088/712	12,100	Highway	12,100		49.07
6600 County Route 24	130x83x190x80x265		Chargebacks	12,100		8.11
Colton, NY 13625	FRNT 130.00 DPTH 201.00		FD032 Pierrepont Fire Prot	12,100	TO M	11.83
	EAST-0334329 NRTH-1669191		LT025 Hannawa Light	12,100	TO M	2.50
	DEED BOOK 2016 PG-11306					
	FULL MARKET VALUE	13,444				
			TOTAL TAX ---			197.29**
				DATE #1		02/01/21
				AMT DUE		197.29
***** 76.084-2-34.1 *****						
	18 Grove St			ACCT 1-	47- 8	BILL 544
76.084-2-34.1	210 1 Family Res - WTRFNT		2021 St Lawrence Co	125,000		1,137.75
Fryer James W	Potsdam 2 407402	65,800	Town of Pierrepont	125,000		161.68
Collins Loretta L	WCT Survey (I/M/F)	125,000	Highway	125,000		506.89
18 Grove St	0.61A(S)		Chargebacks	125,000		83.74
Hannawa Falls, NY 13647	119'RFx236x166'WFx37x113		FD032 Pierrepont Fire Prot	125,000	TO M	122.26
	FRNT 166.00 DPTH		LT025 Hannawa Light	125,000	TO M	25.81
	ACRES 0.54 BANK8888830					
	EAST-0333638 NRTH-1680732					
	DEED BOOK 2016 PG-14218					
	FULL MARKET VALUE	138,889				
			TOTAL TAX ---			2,038.13**
				DATE #1		02/01/21
				AMT DUE		2,038.13
***** 119.002-1-10.1 *****						
	Wilson Rd			ACCT 1-	110- 1.2	BILL 545
119.002-1-10.1	910 Priv forest		2021 St Lawrence Co	31,300		284.89
Fuller Paul	Colton 1 402801	21,300	Town of Pierrepont	31,300		40.48
5029 Shortsville Rd	50ar	31,300	Highway	31,300		126.92
Shortsville, NY 14548	ACRES 50.00		Chargebacks	31,300		20.97
	EAST-0325008 NRTH-1642878		FD032 Pierrepont Fire Prot	31,300	TO M	30.61
	DEED BOOK 00971 PG-00151					
	FULL MARKET VALUE	34,778				
			TOTAL TAX ---			503.87**
				DATE #1		02/01/21
				AMT DUE		503.87

STATE OF NEW YORK
 COUNTY - St Lawrence
 TOWN - Pierrepont
 SWIS - 407000

2 0 2 1 T O W N T A X R O L L
 T A X A B L E SECTION OF THE ROLL - 1
 OWNERS NAME SEQUENCE
 UNIFORM PERCENT OF VALUE IS 090.00

PAGE 160
 VALUATION DATE-JUL 01, 2019
 TAXABLE STATUS DATE-MAR 01, 2020

TAX MAP PARCEL NUMBER	PROPERTY LOCATION & CLASS	ASSESSMENT	EXEMPTION CODE-----	COUNTY-----	TOWN-----	TAX AMOUNT
CURRENT OWNERS NAME	SCHOOL DISTRICT	LAND	TAX DESCRIPTION	TAXABLE VALUE		
CURRENT OWNERS ADDRESS	PARCEL SIZE/GRID COORD	TOTAL	SPECIAL DISTRICTS			
***** 90.004-1-80 *****						
90.004-1-80	25 Old State Rd			ACCT 1-	15-10	BILL 546
Fulton Scott	210 1 Family Res		2021 St Lawrence Co	140,000		1,274.27
Fulton Becky A	Colton 1 402801	8,200	Town of Pierrepont	140,000		181.08
25 Old State Rd	1 Ar Res 238X274x214x239	140,000	Highway	140,000		567.71
Colton, NY 13625	FRNT 238.00 DPTH		Chargebacks	140,000		93.79
	ACRES 1.20		FD032 Pierrepont Fire Prot	140,000	TO M	136.93
	EAST-0336304 NRTH-1665002		LT025 Hannawa Light	140,000	TO M	28.91
	DEED BOOK 1059 PG-846					
	FULL MARKET VALUE	155,556				
TOTAL TAX ---						2,282.69**
DATE #1						02/01/21
AMT DUE						2,282.69

STATE OF NEW YORK
 COUNTY - St Lawrence
 TOWN - Pierrepont
 SWIS - 407000

2 0 2 1 T O W N T A X R O L L
 T A X A B L E SECTION OF THE ROLL - 1
 N A M E S E C T I O N - F
 UNIFORM PERCENT OF VALUE IS 090.00

PAGE 161
 VALUATION DATE-JUL 01, 2019
 TAXABLE STATUS DATE-MAR 01, 2020
 RPS155/V04/L015
 CURRENT DATE 12/21/2020

*** S P E C I A L D I S T R I C T S U M M A R Y ***

CODE	DISTRICT NAME	TOTAL PARCELS	EXTENSION TYPE	EXTENSION VALUE	AD VALOREM VALUE	EXEMPT AMOUNT	TAXABLE VALUE	TOTAL TAX
FD032	Pierrepont Fir	69	TOTAL M		4274,680		4274,680	4,180.89
LT025	Hannawa Light	21	TOTAL M		1848,500		1848,500	381.69

*** S C H O O L D I S T R I C T S U M M A R Y ***

CODE	DISTRICT NAME	TOTAL PARCELS	ASSESSED LAND	ASSESSED TOTAL	EXEMPT AMOUNT	TOTAL TAXABLE
					-----	-----
					STAR AMOUNT	STAR TAXABLE
	Canton 1	3	92,700	315,400		315,400
402201	Colton 1	26	422,600	1469,680	26,250	1,469,680
402801	Edwards-Knox Cntrl	23	336,500	904,500	426,990	1,042,690
403401	Potsdam 2	17	267,800	1585,100	309,500	1,585,100
407402					192,330	1,392,770
	S U B - T O T A L	69	1119,600	4274,680		4,274,680
	S U B - T O T A L (CONT)				955,070	3,319,610
	T O T A L	69	1119,600	4274,680		4,274,680
	T O T A L (CONT)				955,070	3,319,610

STATE OF NEW YORK
 COUNTY - St Lawrence
 TOWN - Pierrepont
 SWIS - 407000

2021 TOWN TAX ROLL
 TAXABLE SECTION OF THE ROLL - 1
 NAME SECTION - F
 UNIFORM PERCENT OF VALUE IS 090.00

PAGE 162
 VALUATION DATE-JUL 01, 2019
 TAXABLE STATUS DATE-MAR 01, 2020
 RPS155/V04/L015
 CURRENT DATE 12/21/2020

*** SYSTEM CODES SUMMARY ***

NO SYSTEM EXEMPTIONS AT THIS LEVEL

*** EXEMPTION SUMMARY ***

CODE	DESCRIPTION	TOTAL PARCELS	COUNTY	TOWN
41121	VET WAR CT	2	13,200	13,200
41141	VET DIS CT	1	30,450	30,450
	T O T A L	3	43,650	43,650

*** GRAND TOTALS ***

ROLL SEC	DESCRIPTION	TOTAL PARCELS	ASSESSED LAND	ASSESSED TOTAL	EXEMPT AMOUNT	TOTAL TAXABLE	TOTAL TAX
					-----	-----	
					STAR AMOUNT	STAR TAXABLE	
	2021 St Lawrence C		1119,600	4274,680	43,650	4,231,030	38,510.70
	Town of Pierrepont		1119,600	4274,680	43,650	4,231,030	5,472.60
	Highway		1119,600	4274,680	43,650	4,231,030	17,157.21
	Chargebacks		1119,600	4274,680	43,650	4,231,030	2,834.52
	School Relevy						1,991.51
1	SPEC DIST TAXES TAXABLE	69					4,562.58
							70,529.12

STATE OF NEW YORK
COUNTY - St Lawrence
TOWN - Pierrepont
SWIS - 407000

2 0 2 1 T O W N T A X R O L L
T A X A B L E SECTION OF THE ROLL - 1
OWNERS NAME SEQUENCE
UNIFORM PERCENT OF VALUE IS 090.00

PAGE 163
VALUATION DATE-JUL 01, 2019
TAXABLE STATUS DATE-MAR 01, 2020

TAX MAP PARCEL NUMBER	PROPERTY LOCATION & CLASS	ASSESSMENT	EXEMPTION CODE	COUNTY	TOWN	TAX AMOUNT
CURRENT OWNERS NAME	SCHOOL DISTRICT	LAND	TAX DESCRIPTION	TAXABLE VALUE		
CURRENT OWNERS ADDRESS	PARCEL SIZE/GRID COORD	TOTAL	SPECIAL DISTRICTS			
***** 89.004-2-19 *****						
89.004-2-19	56 Post Rd			ACCT 1-	34-12	BILL 547
Galusha Anna C	210 1 Family Res		2021 St Lawrence Co	66,700		607.10
56 Post Rd	Canton 1 402201	6,600	Town of Pierrepont	66,700		86.27
Canton, NY 13617	150x160x150x140	66,700	Highway	66,700		270.47
	FRNT 150.00 DPTH 150.00		Chargebacks	66,700		44.68
	EAST-0309965 NRTH-1668383		School Relevy			1,071.38
	DEED BOOK 2009 PG-6114		FD032 Pierrepont Fire Prot	66,700	TO M	65.24
	FULL MARKET VALUE	74,111				
TOTAL TAX ---						2,145.14**
						DATE #1 02/01/21
						AMT DUE 2,145.14
***** 104.004-1-27.2 *****						
104.004-1-27.2	52 Hanson Rd					BILL 548
Gardner Ernest A	323 Vacant rural		2021 St Lawrence Co	14,300		130.16
PO Box 33	Colton 1 402801	14,300	Town of Pierrepont	14,300		18.50
Colton, NY 13625	ACRES 33.60	14,300	Highway	14,300		57.99
	EAST-0331951 NRTH-1651023		Chargebacks	14,300		9.58
	DEED BOOK 2002 PG-10379		FD032 Pierrepont Fire Prot	14,300	TO M	13.99
	FULL MARKET VALUE	15,889				
PRIOR OWNER ON 3/01/2020						
Gardner Ernest A						
TOTAL TAX ---						230.22**
						DATE #1 02/01/21
						AMT DUE 230.22
***** 104.001-2-10 *****						
104.001-2-10	5951 CR 24			ACCT 1-	23- 7	BILL 549
Gardner Richard	210 1 Family Res		2021 St Lawrence Co	125,000		1,137.75
Monck Anne	Canton 1 402201	8,100	Town of Pierrepont	125,000		161.68
5951 County Route 24	200x233x200x233(d)	125,000	Highway	125,000		506.89
Canton, NY 13617	FRNT 200.00 DPTH 200.00		Chargebacks	125,000		83.74
	ACRES 0.92		FD032 Pierrepont Fire Prot	125,000	TO M	122.26
	EAST-0323773 NRTH-1656816					
	DEED BOOK 2015 PG-8440					
	FULL MARKET VALUE	138,889				
TOTAL TAX ---						2,012.32**
						DATE #1 02/01/21
						AMT DUE 2,012.32
***** 118.002-3-23.12 *****						
118.002-3-23.12	192 Taylor Rd					BILL 550
Garman Stanley M	240 Rural res		VET WAR CT 41121	10,500	10,500	
PO Box 187	Canton 1 402201	14,300	2021 St Lawrence Co	74,500		678.10
Canton, NY 13617-0187	ACRES 13.40	85,000	Town of Pierrepont	74,500		96.36
	EAST-0311547 NRTH-1647387		Highway	74,500		302.10
	DEED BOOK 1112 PG-279		Chargebacks	74,500		49.91
	FULL MARKET VALUE	94,444	FD032 Pierrepont Fire Prot	85,000	TO M	83.14
TOTAL TAX ---						1,209.61**
						DATE #1 02/01/21
						AMT DUE 1,209.61

STATE OF NEW YORK
 COUNTY - St Lawrence
 TOWN - Pierrepont
 SWIS - 407000

2 0 2 1 T O W N T A X R O L L
 T A X A B L E SECTION OF THE ROLL - 1
 OWNERS NAME SEQUENCE
 UNIFORM PERCENT OF VALUE IS 090.00

PAGE 164
 VALUATION DATE-JUL 01, 2019
 TAXABLE STATUS DATE-MAR 01, 2020

TAX MAP PARCEL NUMBER	PROPERTY LOCATION & CLASS	ASSESSMENT	EXEMPTION CODE	COUNTY	TOWN	TAX AMOUNT
CURRENT OWNERS NAME	SCHOOL DISTRICT	LAND	TAX DESCRIPTION	TAXABLE VALUE		
CURRENT OWNERS ADDRESS	PARCEL SIZE/GRID COORD	TOTAL	SPECIAL DISTRICTS			

104.056-1-9	5897 CR 24			104.056-1-9	*****	
Garner Neil	210 1 Family Res		2021 St Lawrence Co	ACCT 1- 25- 2	BILL	551
Garner Alma	Canton 1 402201	6,900	Town of Pierrepont			819.18
5897 County Route 24	140x141x11x155x	90,000	Highway			116.41
Canton, NY 13617	81x152x50x116		Chargebacks			364.96
	FRNT 140.00 DPTH 282.00		FD032 Pierrepont Fire Prot	90,000	TO M	60.29
	EAST-0322799 NRTH-1655951			90,000		88.03
	FULL MARKET VALUE	100,000				
			TOTAL TAX ---			1,448.87**
				DATE #1		02/01/21
				AMT DUE		1,448.87

134.001-1-13	530 Buck Pond Rd			134.001-1-13	*****	
Garnsey John G	260 Seasonal res		2021 St Lawrence Co	ACCT 1- 47-13	BILL	552
Garnsey Sarah E	Edwards-Knox Cn 403401	3,200	Town of Pierrepont			136.53
130 Horseshoe Rd	Small Improvement	15,000	Highway			19.40
Heuvelton, NY 13654	FRNT 109.00 DPTH 55.00		Chargebacks	15,000		60.83
	ACRES 0.14		School Relevy	15,000		10.05
	EAST-0319618 NRTH-1629206		FD032 Pierrepont Fire Prot	15,000	TO M	56.69
	DEED BOOK 2006 PG-20599					14.67
	FULL MARKET VALUE	16,667				
			TOTAL TAX ---			298.17**
				DATE #1		02/01/21
				AMT DUE		298.17

118.002-2-24	CR 27			118.002-2-24	*****	
Garzon Margaret Joyce	910 Priv forest		2021 St Lawrence Co	ACCT 1- 25- 8	BILL	553
20 Lingert Ave	Edwards-Knox Cn 403401	140,200	Town of Pierrepont			1,276.09
Clinton, NJ 08809	Split 8/2014	140,200	Highway			181.34
	ACRES 320.60		Chargebacks	140,200		568.52
	EAST-0304877 NRTH-1644075		FD032 Pierrepont Fire Prot	140,200	TO M	93.92
	DEED BOOK 2019 PG-16534					137.12
	FULL MARKET VALUE	155,778				
			TOTAL TAX ---			2,256.99**
				DATE #1		02/01/21
				AMT DUE		2,256.99

90.003-1-15.11	432 Butternut Ridge Rd			90.003-1-15.11	*****	
Gaurin Stephen L	240 Rural res		2021 St Lawrence Co	ACCT 1- 59- 8	BILL	554
209 County Route 35	Colton 1 402801	74,900	Town of Pierrepont			928.40
Canton, NY 13617	FRNT 1775.00 DPTH	102,000	Highway			131.93
	ACRES 163.40		Chargebacks	102,000		413.62
	EAST-0322196 NRTH-1668757		FD032 Pierrepont Fire Prot	102,000	TO M	68.33
	DEED BOOK 2015 PG-11412					99.76
	FULL MARKET VALUE	113,333				
			TOTAL TAX ---			1,642.04**
				DATE #1		02/01/21
				AMT DUE		1,642.04

STATE OF NEW YORK
COUNTY - St Lawrence
TOWN - Pierrepont
SWIS - 407000

2 0 2 1 T O W N T A X R O L L
T A X A B L E SECTION OF THE ROLL - 1
OWNERS NAME SEQUENCE
UNIFORM PERCENT OF VALUE IS 090.00

PAGE 165
VALUATION DATE-JUL 01, 2019
TAXABLE STATUS DATE-MAR 01, 2020

TAX MAP PARCEL NUMBER	PROPERTY LOCATION & CLASS	ASSESSMENT	EXEMPTION CODE	COUNTY	TOWN	TAX AMOUNT
CURRENT OWNERS NAME	SCHOOL DISTRICT	LAND	TAX DESCRIPTION			
CURRENT OWNERS ADDRESS	PARCEL SIZE/GRID COORD	TOTAL	SPECIAL DISTRICTS			
***** 90.001-2-5.212 *****						
	Off Noyes Rd					BILL 555
90.001-2-5.212	322 Rural vac>10		2021 St Lawrence Co	13,825		125.83
Gebarten Acres	Potsdam 2 407402	13,825	Town of Pierrepont	13,825		17.88
Real Estate Holding	FRNT 2125.00 DPTH	13,825	Highway	13,825		56.06
393 E DeKalb Rd	ACRES 39.50		Chargebacks	13,825		9.26
Hermon, NY 13652	EAST-0320111 NRTH-1674198		FD032 Pierrepont Fire Prot	13,825	TO M	13.52
	DEED BOOK 2016 PG-2322					
	FULL MARKET VALUE	15,361				
			TOTAL TAX ---			222.55**
				DATE #1		02/01/21
				AMT DUE		222.55
***** 90.001-2-14.2 *****						
	Anderson Rd					BILL 556
90.001-2-14.2	120 Field crops		2021 St Lawrence Co	14,350		130.61
Gebarten Acres	Potsdam 2 407402	14,350	Town of Pierrepont	14,350		18.56
Real Estate Holding	FRNT 1304.00 DPTH	14,350	Highway	14,350		58.19
393 E DeKalb Rd	ACRES 41.00		Chargebacks	14,350		9.61
Hermon, NY 13652	EAST-0319168 NRTH-1673743		FD032 Pierrepont Fire Prot	14,350	TO M	14.04
	DEED BOOK 2016 PG-2322					
	FULL MARKET VALUE	15,944				
			TOTAL TAX ---			231.01**
				DATE #1		02/01/21
				AMT DUE		231.01
***** 76.004-4-25 *****						
	6061 SH 56					BILL 557
76.004-4-25	240 Rural res		2021 St Lawrence Co	105,000		955.71
Geidel Henry A III	Potsdam 2 407402	26,300	Town of Pierrepont	105,000		135.81
6061 State Highway 56	FRNT 1240.00 DPTH	105,000	Highway	105,000		425.78
Potsdam, NY 13676	ACRES 40.60		Chargebacks	105,000		70.34
	EAST-0334870 NRTH-1684851		FD032 Pierrepont Fire Prot	105,000	TO M	102.70
	DEED BOOK 1107 PG-55		LT025 Hannawa Light	105,000	TO M	21.68
	FULL MARKET VALUE	116,667				
			TOTAL TAX ---			1,712.02**
				DATE #1		02/01/21
				AMT DUE		1,712.02
***** 104.003-1-24.1 *****						
	746 CR 29					BILL 558
104.003-1-24.1	105 Vac farmland		2021 St Lawrence Co	55,300		503.34
George Gregory	Canton 1 402201	54,800	Town of Pierrepont	55,300		71.53
George Karen	New Camp	55,300	Highway	55,300		224.25
5866 County Route 24	ACRES 130.60		Chargebacks	55,300		37.05
Canton, NY 13617	EAST-0317976 NRTH-1652623		FD032 Pierrepont Fire Prot	55,300	TO M	54.09
	DEED BOOK 929 PG-01048					
	FULL MARKET VALUE	61,444				
			TOTAL TAX ---			890.26**
				DATE #1		02/01/21
				AMT DUE		890.26

STATE OF NEW YORK
 COUNTY - St Lawrence
 TOWN - Pierrepont
 SWIS - 407000

2 0 2 1 T O W N T A X R O L L
 T A X A B L E SECTION OF THE ROLL - 1
 OWNERS NAME SEQUENCE
 UNIFORM PERCENT OF VALUE IS 090.00

PAGE 166
 VALUATION DATE-JUL 01, 2019
 TAXABLE STATUS DATE-MAR 01, 2020

TAX MAP PARCEL NUMBER	PROPERTY LOCATION & CLASS	ASSESSMENT	EXEMPTION CODE	COUNTY	TOWN	TAX AMOUNT
CURRENT OWNERS NAME	SCHOOL DISTRICT	LAND	TAX DESCRIPTION	TAXABLE VALUE		
CURRENT OWNERS ADDRESS	PARCEL SIZE/GRID COORD	TOTAL	SPECIAL DISTRICTS			
***** 104.056-1-4 *****						
5859 CR 24				ACCT 1-	68-10	BILL 559
104.056-1-4	112 Dairy farm		Silo 42100	2,500	2,500	
George Karen L	Canton 1 402201	29,200	2021 St Lawrence Co	103,500		942.05
5859 County Route 24	ACRES 59.10	106,000	Town of Pierrepont	103,500		133.87
Canton, NY 13617	EAST-0321792 NRTH-1655749		Highway	103,500		419.70
	DEED BOOK 2005 PG-9803		Chargebacks	103,500		69.34
	FULL MARKET VALUE	117,778	FD032 Pierrepont Fire Prot	103,500	TO M	101.23
			2,500 EX			
			TOTAL TAX ---			1,666.19**
				DATE #1		02/01/21
				AMT DUE		1,666.19
***** 104.056-1-5 *****						
104.056-1-5	CR 24			ACCT 1-	68-11	BILL 560
104.056-1-5	311 Res vac land		2021 St Lawrence Co	2,900		26.40
George Karen L	Canton 1 402201	2,900	Town of Pierrepont	2,900		3.75
5859 County Route 24	FRNT 170.00 DPTH 70.00	2,900	Highway	2,900		11.76
Canton, NY 13617	EAST-0322287 NRTH-1655264		Chargebacks	2,900		1.94
	DEED BOOK 2005 PG-9804		FD032 Pierrepont Fire Prot	2,900	TO M	2.84
	FULL MARKET VALUE	3,222				
			TOTAL TAX ---			46.69**
				DATE #1		02/01/21
				AMT DUE		46.69
***** 104.056-1-22 *****						
104.056-1-22	5866 CR 24			ACCT 1-	13-12	BILL 561
104.056-1-22	210 1 Family Res		2021 St Lawrence Co	62,000		564.32
George Tracy L	Canton 1 402201	7,200	Town of Pierrepont	62,000		80.19
5866 County Route 24	FRNT 286.00 DPTH 111.00	62,000	Highway	62,000		251.42
Canton, NY 13617	BANK8888869		Chargebacks	62,000		41.54
	EAST-0322342 NRTH-1655145		FD032 Pierrepont Fire Prot	62,000	TO M	60.64
	DEED BOOK 2013 PG-18878					
	FULL MARKET VALUE	68,889				
			TOTAL TAX ---			998.11**
				DATE #1		02/01/21
				AMT DUE		998.11
***** 91.003-1-18 *****						
91.003-1-18	SH 56					BILL 562
91.003-1-18	311 Res vac land		2021 St Lawrence Co	2,000		18.20
Gerrish Charles M	Colton 1 402801	2,000	Town of Pierrepont	2,000		2.59
86 Elm St	ACRES 1.30	2,000	Highway	2,000		8.11
Potsdam, NY 13676	EAST-0337520 NRTH-1664204		Chargebacks	2,000		1.34
	DEED BOOK 2016 PG-3762		FD032 Pierrepont Fire Prot	2,000	TO M	1.96
	FULL MARKET VALUE	2,222	LT025 Hannawa Light	2,000	TO M	.41
			TOTAL TAX ---			32.61**
				DATE #1		02/01/21
				AMT DUE		32.61

STATE OF NEW YORK
 COUNTY - St Lawrence
 TOWN - Pierrepont
 SWIS - 407000

2 0 2 1 T O W N T A X R O L L
 T A X A B L E SECTION OF THE ROLL - 1
 OWNERS NAME SEQUENCE
 UNIFORM PERCENT OF VALUE IS 090.00

PAGE 167
 VALUATION DATE-JUL 01, 2019
 TAXABLE STATUS DATE-MAR 01, 2020

TAX MAP PARCEL NUMBER	PROPERTY LOCATION & CLASS	ASSESSMENT	EXEMPTION CODE-----	COUNTY-----	TOWN-----	TAX AMOUNT
CURRENT OWNERS NAME	SCHOOL DISTRICT	LAND	TAX DESCRIPTION	TAXABLE VALUE		
CURRENT OWNERS ADDRESS	PARCEL SIZE/GRID COORD	TOTAL	SPECIAL DISTRICTS			
***** 118.002-3-3.21 *****						
118.002-3-3.21	85 Coon Rd			ACCT 1-65-3.2	BILL	563
Gibbs Terrence G	210 1 Family Res		2021 St Lawrence Co	70,000		637.14
Gibbs Robin L	Canton 1 402201	9,200	Town of Pierrepont	70,000		90.54
85 Coon Rd	1987 Trailer W/4	70,000	Highway	70,000		283.86
Canton, NY 13617	FRNT 227.00 DPTH 375.00		Chargebacks	70,000		46.90
	ACRES 2.00		FD032 Pierrepont Fire Prot	70,000	TO M	68.46
	EAST-0309298 NRTH-1645399					
	DEED BOOK 1998 PG-2288					
	FULL MARKET VALUE	77,778				
			TOTAL TAX ---			1,126.90**
				DATE #1		02/01/21
				AMT DUE		1,126.90
***** 118.002-3-3.22 *****						
118.002-3-3.22	81 Coon Rd				BILL	564
Gibbs Yvonne	270 Mfg housing		2021 St Lawrence Co	45,000		409.59
85 Coon Rd	Canton 1 402201	10,000	Town of Pierrepont	45,000		58.20
Canton, NY 13617	FRNT 227.00 DPTH 375.00	45,000	Highway	45,000		182.48
	ACRES 2.00		Chargebacks	45,000		30.15
	EAST-0309078 NRTH-1645380		FD032 Pierrepont Fire Prot	45,000	TO M	44.01
	DEED BOOK 2013 PG-15630					
	FULL MARKET VALUE	50,000				
			TOTAL TAX ---			724.43**
				DATE #1		02/01/21
				AMT DUE		724.43
***** 103.004-2-35.1 *****						
103.004-2-35.1	501,509 Plains Rd			ACCT 1- 44-13.1	BILL	565
Gibson David	210 1 Family Res		2021 St Lawrence Co	75,000		682.65
266 Pike Rd	Canton 1 402201	16,400	Town of Pierrepont	75,000		97.01
Canton, NY 13617	E#501-Trlr E#509-House	75,000	Highway	75,000		304.13
	ACRES 5.30		Chargebacks	75,000		50.25
	EAST-0307200 NRTH-1649192		FD032 Pierrepont Fire Prot	75,000	TO M	73.35
	DEED BOOK 942 PG-00252					
	FULL MARKET VALUE	83,333				
			TOTAL TAX ---			1,207.39**
				DATE #1		02/01/21
				AMT DUE		1,207.39
***** 104.004-1-7.2 *****						
104.004-1-7.2	SH 68				BILL	566
Gibson David M	311 Res vac land		2021 St Lawrence Co	10,000		91.02
28 Rawhide Dr	Colton 1 402801	10,000	Town of Pierrepont	10,000		12.93
West Henrietta, NY 14586-9737	Vac Land	10,000	Highway	10,000		40.55
	FRNT 1028.00 DPTH		Chargebacks	10,000		6.70
	ACRES 5.40		FD032 Pierrepont Fire Prot	10,000	TO M	9.78
	EAST-0328684 NRTH-1653436					
	DEED BOOK 1021 PG-01103					
	FULL MARKET VALUE	11,111				
			TOTAL TAX ---			160.98**
				DATE #1		02/01/21
				AMT DUE		160.98

STATE OF NEW YORK
 COUNTY - St Lawrence
 TOWN - Pierrepont
 SWIS - 407000

2 0 2 1 T O W N T A X R O L L
 T A X A B L E SECTION OF THE ROLL - 1
 OWNERS NAME SEQUENCE
 UNIFORM PERCENT OF VALUE IS 090.00

PAGE 168
 VALUATION DATE-JUL 01, 2019
 TAXABLE STATUS DATE-MAR 01, 2020

TAX MAP PARCEL NUMBER	PROPERTY LOCATION & CLASS	ASSESSMENT	EXEMPTION CODE-----	COUNTY-----	TOWN-----	TAX AMOUNT
CURRENT OWNERS NAME	SCHOOL DISTRICT	LAND	TAX DESCRIPTION	TAXABLE VALUE		
CURRENT OWNERS ADDRESS	PARCEL SIZE/GRID COORD	TOTAL	SPECIAL DISTRICTS			
***** 104.004-1-7.11 *****						
104.004-1-7.11	SH 68			ACCT 1-	25-15	BILL 567
Gibson Harry W	322 Rural vac>10		2021 St Lawrence Co	47,900		435.98
4789 Susannah Dr	Colton 1 402801	47,900	Town of Pierrepont	47,900		61.96
Blacksburg, VA 24060-6939	Plot revised 9/2018	47,900	Highway	47,900		194.24
	R. Cambridge survey 5/25/ 62.3A(S)&66.35A(S)except ACRES 112.60		Chargebacks	47,900		32.09
	EAST-0327904 NRTH-1652977		FD032 Pierrepont Fire Prot	47,900	TO M	46.85
	DEED BOOK 706 PG-00195					
	FULL MARKET VALUE	53,222				
			TOTAL TAX ---			771.12**
				DATE #1		02/01/21
				AMT DUE		771.12
***** 76.076-1-25 *****						
76.076-1-25	2 Birch Rd			ACCT 1-	48- 10.1	BILL 568
Gilbert Isaac	210 1 Family Res		2021 St Lawrence Co	51,500		468.75
Gilbert Hope	Potsdam 2 407402	8,800	Town of Pierrepont	51,500		66.61
PO Box 364	135x234x115x235	51,500	Highway	51,500		208.84
Hannawa Falls, NY 13647	FRNT 135.00 DPTH 235.00		Chargebacks	51,500		34.50
	EAST-0336020 NRTH-1682701		FD032 Pierrepont Fire Prot	51,500	TO M	50.37
	DEED BOOK 1038 PG-00478		LT025 Hannawa Light	51,500	TO M	10.63
	FULL MARKET VALUE	57,222				
			TOTAL TAX ---			839.70**
				DATE #1		02/01/21
				AMT DUE		839.70
***** 76.083-1-10 *****						
76.083-1-10	3 Main St			ACCT 1-	14- 1	BILL 569
Gilbert Kevin M	210 1 Family Res		VET WAR CT 41121	7,500	7,500	
Gilbert Kimberly A	Potsdam 2 407402	5,300	2021 St Lawrence Co	42,500		386.83
PO Box 203	.50 Ar	50,000	Town of Pierrepont	42,500		54.97
Hannawa Falls, NY 13647	FRNT 74.00 DPTH 180.00		Highway	42,500		172.34
	BANK8888220		Chargebacks	42,500		28.47
	EAST-0332181 NRTH-1680792		FD032 Pierrepont Fire Prot	50,000	TO M	48.90
	DEED BOOK 1999 PG-18792		LT025 Hannawa Light	50,000	TO M	10.32
	FULL MARKET VALUE	55,556				
			TOTAL TAX ---			701.83**
				DATE #1		02/01/21
				AMT DUE		701.83

STATE OF NEW YORK
COUNTY - St Lawrence
TOWN - Pierrepont
SWIS - 407000

2 0 2 1 T O W N T A X R O L L
T A X A B L E SECTION OF THE ROLL - 1
OWNERS NAME SEQUENCE
UNIFORM PERCENT OF VALUE IS 090.00

PAGE 169
VALUATION DATE-JUL 01, 2019
TAXABLE STATUS DATE-MAR 01, 2020

TAX MAP PARCEL NUMBER	PROPERTY LOCATION & CLASS	ASSESSMENT	EXEMPTION CODE	COUNTY	TOWN	TAX AMOUNT
CURRENT OWNERS NAME	SCHOOL DISTRICT	LAND	TAX DESCRIPTION	TAXABLE VALUE		
CURRENT OWNERS ADDRESS	PARCEL SIZE/GRID COORD	TOTAL	SPECIAL DISTRICTS			
***** 90.004-1-19 *****						
5337 SH 56				ACCT 1-	26- 1	BILL 570
90.004-1-19	210 1 Family Res		2021 St Lawrence Co	75,500		687.20
Gilbert Lyndon Ronald	Colton 1 402801	7,200	Town of Pierrepont	75,500		97.65
PO Box 366	1 Fam Res 1.5 Ar	75,500	Highway	75,500		306.16
Potsdam, NY 13676	FRNT 400.00 DPTH 160.00		Chargebacks	75,500		50.58
	ACRES 1.40		FD032 Pierrepont Fire Prot	75,500	TO M	73.84
	EAST-0334078 NRTH-1669811		LT025 Hannawa Light	75,500	TO M	15.59
	DEED BOOK 1103 PG-175					
	FULL MARKET VALUE	83,889				
TOTAL TAX ---						1,231.02**
						DATE #1 02/01/21
						AMT DUE 1,231.02
***** 103.004-2-19 *****						
722 Howardville Rd				ACCT 1-	46- 1.2	BILL 571
103.004-2-19	210 1 Family Res		VET WAR CT 41121	10,500	10,500	
Gilbert Richard P Sr	Canton 1 402201	9,700	2021 St Lawrence Co	82,000		746.36
Gilbert Dorothy	Res W/ Garage 2Ar	92,500	Town of Pierrepont	82,000		106.06
722 Howardville Rd	FRNT 300.00 DPTH 700.00		Highway	82,000		332.52
Canton, NY 13617	EAST-0312012 NRTH-1651405		Chargebacks	82,000		54.93
	DEED BOOK 1053 PG-00840		FD032 Pierrepont Fire Prot	92,500	TO M	90.47
	FULL MARKET VALUE	102,778				
TOTAL TAX ---						1,330.34**
						DATE #1 02/01/21
						AMT DUE 1,330.34
***** 90.004-1-72 *****						
188 Tucker Rd				ACCT 1-	47- 5	BILL 573
90.004-1-72	210 1 Family Res		2021 St Lawrence Co	120,000		1,092.24
Gilbert Scott G	Colton 1 402801	10,900	Town of Pierrepont	120,000		155.21
Gilbert Donna	ACRES 6.60	120,000	Highway	120,000		486.61
188 Tucker Rd	EAST-0333969 NRTH-1666600		Chargebacks	120,000		80.39
Colton, NY 13625	DEED BOOK 1999 PG-13696		FD032 Pierrepont Fire Prot	120,000	TO M	117.37
	FULL MARKET VALUE	133,333				
TOTAL TAX ---						1,931.82**
						DATE #1 02/01/21
						AMT DUE 1,931.82
***** 90.002-1-5 *****						
90.002-1-5	Noyes Rd			ACCT 1-	47- 5	BILL 573
Gilbert Timothy F	910 Priv forest		2021 St Lawrence Co	18,500		168.39
Gilbert Lyndon R & Issac E	Potsdam 2 407402	18,500	Town of Pierrepont	18,500		23.93
PO Box 366	See 1117/560	18,500	Highway	18,500		75.02
Potsdam, NY 13676	ACRES 54.00		Chargebacks	18,500		12.39
	EAST-0327736 NRTH-1678865		FD032 Pierrepont Fire Prot	18,500	TO M	18.09
	DEED BOOK 2011 PG-18604					
	FULL MARKET VALUE	20,556				
TOTAL TAX ---						297.82**
						DATE #1 02/01/21
						AMT DUE 297.82

STATE OF NEW YORK
 COUNTY - St Lawrence
 TOWN - Pierrepont
 SWIS - 407000

2 0 2 1 T O W N T A X R O L L
 T A X A B L E SECTION OF THE ROLL - 1
 OWNERS NAME SEQUENCE
 UNIFORM PERCENT OF VALUE IS 090.00

PAGE 170
 VALUATION DATE-JUL 01, 2019
 TAXABLE STATUS DATE-MAR 01, 2020

TAX MAP PARCEL NUMBER	PROPERTY LOCATION & CLASS	ASSESSMENT	EXEMPTION CODE-----	COUNTY-----	TOWN-----	
CURRENT OWNERS NAME	SCHOOL DISTRICT	LAND	TAX DESCRIPTION	TAXABLE VALUE		TAX AMOUNT
CURRENT OWNERS ADDRESS	PARCEL SIZE/GRID COORD	TOTAL	SPECIAL DISTRICTS			
***** 90.004-1-6.1 *****						
90.004-1-6.1	51 Butternut Ridge Rd			ACCT 1-	31- 5	BILL 574
Gilbo Ryan M	210 1 Family Res		2021 St Lawrence Co	10,000		91.02
Gilbo Kim M	Colton 1 402801	8,000	Town of Pierrepont	10,000		12.93
49 Butternut Ridge Rd	FRNT 202.00 DPTH 197.00	10,000	Highway	10,000		40.55
Potsdam, NY 13676	BANK8888869		Chargebacks	10,000		6.70
	EAST-0330688 NRTH-1672066		FD032 Pierrepont Fire Prot	10,000	TO M	9.78
	DEED BOOK 2017 PG-7669		LT025 Hannawa Light	10,000	TO M	2.06
	FULL MARKET VALUE	11,111				
			TOTAL TAX ---			163.04**
				DATE #1		02/01/21
				AMT DUE		163.04
***** 90.004-1-6.2 *****						
90.004-1-6.2	49 Butternut Ridge Rd					BILL 575
Gilbo Ryan M	210 1 Family Res		2021 St Lawrence Co	83,000		755.46
Gilbo Kim M	Colton 1 402801	9,600	Town of Pierrepont	83,000		107.36
49 Butternut Ridge Rd	ACRES 6.00 BANK8888869	83,000	Highway	83,000		336.57
Potsdam, NY 13676	EAST-0330876 NRTH-1671877		Chargebacks	83,000		55.60
	DEED BOOK 2017 PG-7669		FD032 Pierrepont Fire Prot	83,000	TO M	81.18
	FULL MARKET VALUE	92,222	LT025 Hannawa Light	83,000	TO M	17.14
			TOTAL TAX ---			1,353.31**
				DATE #1		02/01/21
				AMT DUE		1,353.31
***** 76.084-1-3 *****						
76.084-1-3	5859 SH 56			ACCT 1-	46- 8	BILL 576
Gilmore William J (LU)	210 1 Family Res		2021 St Lawrence Co	75,000		682.65
Gilmore Ann K (LU)	Potsdam 2 407402	8,400	Town of Pierrepont	75,000		97.01
PO Box 283	145x171 1Fam Res	75,000	Highway	75,000		304.13
Hannawa Falls, NY 13647-0283	FRNT 146.00 DPTH 150.00		Chargebacks	75,000		50.25
	ACRES 0.56		FD032 Pierrepont Fire Prot	75,000	TO M	73.35
	EAST-0333684 NRTH-1681457		LT025 Hannawa Light	75,000	TO M	15.49
	DEED BOOK 2016 PG-4394					
	FULL MARKET VALUE	83,333				
			TOTAL TAX ---			1,222.88**
				DATE #1		02/01/21
				AMT DUE		1,222.88
***** 76.004-3-3.112 *****						
76.004-3-3.112	722 Noyes Rd					BILL 577
Giordano Charles L	270 Mfg housing		2021 St Lawrence Co	102,000		928.40
Giordano Teri C	Potsdam 2 407402	8,700	Town of Pierrepont	102,000		131.93
722 Noyes Rd	Strack survey 05/20/05	102,000	Highway	102,000		413.62
Potsdam, NY 13676	2.29A(S)		Chargebacks	102,000		68.33
	FRNT 250.00 DPTH 375.00		FD032 Pierrepont Fire Prot	102,000	TO M	99.76
	ACRES 2.20		LT025 Hannawa Light	102,000	TO M	21.06
	EAST-0329886 NRTH-1681335					
	DEED BOOK 2019 PG-15595					
	FULL MARKET VALUE	113,333				
			TOTAL TAX ---			1,663.10**
				DATE #1		02/01/21
				AMT DUE		1,663.10

STATE OF NEW YORK
 COUNTY - St Lawrence
 TOWN - Pierrepont
 SWIS - 407000

2 0 2 1 T O W N T A X R O L L
 T A X A B L E SECTION OF THE ROLL - 1
 OWNERS NAME SEQUENCE
 UNIFORM PERCENT OF VALUE IS 090.00

PAGE 171
 VALUATION DATE-JUL 01, 2019
 TAXABLE STATUS DATE-MAR 01, 2020

TAX MAP PARCEL NUMBER	PROPERTY LOCATION & CLASS	ASSESSMENT	EXEMPTION CODE	COUNTY	TOWN	TAX AMOUNT
CURRENT OWNERS NAME	SCHOOL DISTRICT	LAND	TAX DESCRIPTION	TAXABLE VALUE		
CURRENT OWNERS ADDRESS	PARCEL SIZE/GRID COORD	TOTAL	SPECIAL DISTRICTS			
***** 76.084-1-2 *****						
	5853 SH 56			ACCT 1-	34- 8	BILL 578
76.084-1-2	482 Det row bldg		2021 St Lawrence Co	190,000		1,729.37
Giordano Charles L	Potsdam 2 407402	5,500	Town of Pierrepont	190,000		245.75
PO Box 311	FRNT 116.00 DPTH 146.00	190,000	Highway	190,000		770.47
Hannawa Falls, NY 13647	EAST-0333565 NRTH-1681385		Chargebacks	190,000		127.29
	DEED BOOK 2003 PG-10348		School Relevy			1,851.50
	FULL MARKET VALUE	211,111	FD032 Pierrepont Fire Prot	190,000	TO M	185.83
			LT025 Hannawa Light	190,000	TO M	39.23
			TOTAL TAX ---			4,949.44**
				DATE #1		02/01/21
				AMT DUE		4,949.44
***** 104.056-1-25 *****						
	5840 CR 24			ACCT 1-	26- 6	BILL 579
104.056-1-25	210 1 Family Res		VET COM CT 41131	17,500	17,500	
Glasgow John Jr	Canton 1 402201	9,200	2021 St Lawrence Co	63,800		580.71
Glasgow Ellen	Revised plotting per	81,300	Town of Pierrepont	63,800		82.52
5840 County Route 24	R. Towne survey 10/8/2019		Highway	63,800		258.71
Canton, NY 13617	3.22A(S)		Chargebacks	63,800		42.74
	FRNT 109.00 DPTH		FD032 Pierrepont Fire Prot	81,300	TO M	79.52
	ACRES 3.20					
	EAST-0322274 NRTH-1654536					
	DEED BOOK 868 PG-00689					
	FULL MARKET VALUE	90,333				
			TOTAL TAX ---			1,044.20**
				DATE #1		02/01/21
				AMT DUE		1,044.20
***** 118.004-2-19 *****						
	CR 27			ACCT 1-	55- 7	BILL 580
118.004-2-19	321 Abandoned ag		2021 St Lawrence Co	2,400		21.84
Goldstein Edward	Edwards-Knox Cn 403401	2,400	Town of Pierrepont	2,400		3.10
Schulze Erik A	ACRES 5.70	2,400	Highway	2,400		9.73
381 Hewelett Rd	EAST-0303095 NRTH-1636840		Chargebacks	2,400		1.61
Hermon, NY 13652	DEED BOOK 2019 PG-7668		FD032 Pierrepont Fire Prot	2,400	TO M	2.35
	FULL MARKET VALUE	2,667				
			TOTAL TAX ---			38.63**
				DATE #1		02/01/21
				AMT DUE		38.63

STATE OF NEW YORK
COUNTY - St Lawrence
TOWN - Pierrepont
SWIS - 407000

2 0 2 1 T O W N T A X R O L L
T A X A B L E SECTION OF THE ROLL - 1
OWNERS NAME SEQUENCE
UNIFORM PERCENT OF VALUE IS 090.00

PAGE 172
VALUATION DATE-JUL 01, 2019
TAXABLE STATUS DATE-MAR 01, 2020

TAX MAP PARCEL NUMBER	PROPERTY LOCATION & CLASS	ASSESSMENT	EXEMPTION CODE-----	COUNTY-----	TOWN-----		
CURRENT OWNERS NAME	SCHOOL DISTRICT	LAND	TAX DESCRIPTION	TAXABLE VALUE			TAX AMOUNT
CURRENT OWNERS ADDRESS	PARCEL SIZE/GRID COORD	TOTAL	SPECIAL DISTRICTS				
***** 76.004-3-5.2 *****							
35 CR 59				ACCT 1-33-15	BILL	581	
76.004-3-5.2	210 1 Family Res		VET COM CT 41131	17,500	17,500		
Goliber James M	Potsdam 2 407402	7,300	2021 St Lawrence Co	95,700			871.06
Goliber Sandra L	150x233x180x231	113,200	Town of Pierrepont	95,700			123.78
PO Box 396	FRNT 150.00 DPTH		Highway	95,700			388.07
Hannawa Falls, NY 13647-0396	ACRES 0.76		Chargebacks	95,700			64.11
	EAST-0331976 NRTH-1681391		FD032 Pierrepont Fire Prot	113,200	TO M		110.72
	DEED BOOK 2015 PG-8949		LT025 Hannawa Light	113,200	TO M		23.37
	FULL MARKET VALUE	125,778					
			TOTAL TAX ---				1,581.11**
				DATE #1			02/01/21
				AMT DUE			1,581.11
***** 90.004-1-5.12 *****							
93 Butternut Ridge Rd				ACCT 1-49-4.12	BILL	582	
90.004-1-5.12	314 Rural vac<10		2021 St Lawrence Co	7,800			71.00
Gollinger Alan M	Colton 1 402801	7,800	Town of Pierrepont	7,800			10.09
373 Heath Rd Apt B	209x209 1.0Ad	7,800	Highway	7,800			31.63
Potsdam, NY 13676-4309	FRNT 209.00 DPTH 200.00		Chargebacks	7,800			5.23
	EAST-0329368 NRTH-1671926		School Relevy				153.52
	DEED BOOK 2013 PG-2544		FD032 Pierrepont Fire Prot	7,800	TO M		7.63
	FULL MARKET VALUE	8,667	LT025 Hannawa Light	7,800	TO M		1.61
			TOTAL TAX ---				280.71**
				DATE #1			02/01/21
				AMT DUE			280.71
***** 119.001-1-14.3 *****							
5315 CR 24				ACCT 1- 43- 8.3	BILL	583	
119.001-1-14.3	270 Mfg housing		2021 St Lawrence Co	97,000			882.89
Gollinger Gary	Colton 1 402801	18,200	Town of Pierrepont	97,000			125.46
Gollinger Shirley	Mh w/garage 24X24	97,000	Highway	97,000			393.34
5315 County Route 24	ACRES 24.80		Chargebacks	97,000			64.98
Canton, NY 13617	EAST-0315241 NRTH-1644668		FD032 Pierrepont Fire Prot	97,000	TO M		94.87
	DEED BOOK 2016 PG-12739						
	FULL MARKET VALUE	107,778					
			TOTAL TAX ---				1,561.54**
				DATE #1			02/01/21
				AMT DUE			1,561.54
***** 118.004-2-3.2 *****							
52 O'Brien Rd					BILL	584	
118.004-2-3.2	270 Mfg housing		VET COM CT 41131	9,500	9,500		
Gollinger Kevin	Edwards-Knox Cn 403401	8,900	2021 St Lawrence Co	28,500			259.41
Gollinger Tamora	Also 1084/248	38,000	Town of Pierrepont	28,500			36.86
52 Obrien Rd	FRNT 425.00 DPTH		Highway	28,500			115.57
Canton, NY 13617-3289	ACRES 2.50		Chargebacks	28,500			19.09
	EAST-0304418 NRTH-1639494		FD032 Pierrepont Fire Prot	38,000	TO M		37.17
	DEED BOOK 1077 PG-709						
	FULL MARKET VALUE	42,222					
			TOTAL TAX ---				468.10**
				DATE #1			02/01/21
				AMT DUE			468.10

STATE OF NEW YORK
 COUNTY - St Lawrence
 TOWN - Pierrepont
 SWIS - 407000

2 0 2 1 T O W N T A X R O L L
 T A X A B L E SECTION OF THE ROLL - 1
 OWNERS NAME SEQUENCE
 UNIFORM PERCENT OF VALUE IS 090.00

PAGE 173
 VALUATION DATE-JUL 01, 2019
 TAXABLE STATUS DATE-MAR 01, 2020

TAX MAP PARCEL NUMBER	PROPERTY LOCATION & CLASS	ASSESSMENT	EXEMPTION CODE-----	COUNTY-----	TOWN-----	
CURRENT OWNERS NAME	SCHOOL DISTRICT	LAND	TAX DESCRIPTION	TAXABLE VALUE		TAX AMOUNT
CURRENT OWNERS ADDRESS	PARCEL SIZE/GRID COORD	TOTAL	SPECIAL DISTRICTS			
***** 133.002-2-27.2 *****						
4545 CR 24				ACCT 1- 27-3.2	BILL	585
133.002-2-27.2	270 Mfg housing		2021 St Lawrence Co	45,000		409.59
Gollinger Ricky A	Edwards-Knox Cn 403401	8,400	Town of Pierrepont	45,000		58.20
Gollinger Lena	Double Wide W/garage	45,000	Highway	45,000		182.48
4545 County Route 24	24x32 768 Sq Ft		Chargebacks	45,000		30.15
Hermon, NY 13652	ACRES 1.50		FD032 Pierrepont Fire Prot	45,000 TO M		44.01
	EAST-0303789 NRTH-1628950					
	DEED BOOK 990 PG-00265					
	FULL MARKET VALUE	50,000				
TOTAL TAX ---						724.43**
DATE #1						02/01/21
AMT DUE						724.43
***** 133.002-2-6 *****						
4133 CR 27				ACCT 1- 15- 7	BILL	586
133.002-2-6	270 Mfg housing		RPTL466_f 41690	2,625 2,625		
Gollinger Scott	Edwards-Knox Cn 403401	8,000	2021 St Lawrence Co	37,375		340.19
Gollinger Stratton A	198x220 1 Ar Trlr	40,000	Town of Pierrepont	37,375		48.34
4133 County Route 27	FRNT 198.00 DPTH 220.00		Highway	37,375		151.56
Russell, NY 13684	EAST-0307488 NRTH-1631595		Chargebacks	37,375		25.04
	DEED BOOK 1063 PG-511		FD032 Pierrepont Fire Prot	40,000 TO M		39.12
	FULL MARKET VALUE	44,444				
TOTAL TAX ---						604.25**
DATE #1						02/01/21
AMT DUE						604.25
***** 118.004-2-29 *****						
4191 CR 27				ACCT 1- 5-15.2	BILL	587
118.004-2-29	270 Mfg housing		2021 St Lawrence Co	50,000		455.10
Gollinger Thomas	Edwards-Knox Cn 403401	8,500	Town of Pierrepont	50,000		64.67
Gollinger Robin	28x38 Garage	50,000	Highway	50,000		202.75
4191 County Route 27	FRNT 220.00 DPTH 367.00		Chargebacks	50,000		33.50
Hermon, NY 13652	ACRES 1.90		School Relevy			274.67
	EAST-0306802 NRTH-1632869		FD032 Pierrepont Fire Prot	50,000 TO M		48.90
	DEED BOOK 978 PG-01003					
	FULL MARKET VALUE	55,556				
TOTAL TAX ---						1,079.59**
DATE #1						02/01/21
AMT DUE						1,079.59
***** 133.002-2-2.1 *****						
CR 24				ACCT 1- 27- 2	BILL	588
133.002-2-2.1	322 Rural vac>10		2021 St Lawrence Co	17,100		155.64
Gollinger Thomas L	Edwards-Knox Cn 403401	17,100	Town of Pierrepont	17,100		22.12
4191 County Route 27	ACRES 40.30	17,100	Highway	17,100		69.34
Hermon, NY 13652	EAST-0305382 NRTH-1631431		Chargebacks	17,100		11.46
	DEED BOOK 2017 PG-2631		School Relevy			197.76
	FULL MARKET VALUE	19,000	FD032 Pierrepont Fire Prot	17,100 TO M		16.72
TOTAL TAX ---						473.04**
DATE #1						02/01/21
AMT DUE						473.04

STATE OF NEW YORK
COUNTY - St Lawrence
TOWN - Pierrepont
SWIS - 407000

2 0 2 1 T O W N T A X R O L L
T A X A B L E SECTION OF THE ROLL - 1
OWNERS NAME SEQUENCE
UNIFORM PERCENT OF VALUE IS 090.00

PAGE 174
VALUATION DATE-JUL 01, 2019
TAXABLE STATUS DATE-MAR 01, 2020

TAX MAP PARCEL NUMBER	PROPERTY LOCATION & CLASS	ASSESSMENT	EXEMPTION CODE	COUNTY	TOWN	TAX AMOUNT
CURRENT OWNERS NAME	SCHOOL DISTRICT	LAND	TAX DESCRIPTION			
CURRENT OWNERS ADDRESS	PARCEL SIZE/GRID COORD	TOTAL	SPECIAL DISTRICTS			
***** 134.002-1-2 *****						
	950 Orebed Rd			ACCT 1-	72- 5	BILL 589
134.002-1-2	910 Priv forest		2021 St Lawrence Co	65,000		591.63
Gonyeau Gregg M	Colton 1 402801	65,000	Town of Pierrepont	65,000		84.07
% Vernon Gonyeau	152 Ar Pri Forest	65,000	Highway	65,000		263.58
171 Peabody Rd	ACRES 165.10		Chargebacks	65,000		43.55
Gouverneur, NY 13642	EAST-0334606 NRTH-1630620		FD032 Pierrepont Fire Prot	65,000	TO M	63.57
	DEED BOOK 2003 PG-3324					
	FULL MARKET VALUE	72,222				
TOTAL TAX ---						1,046.40**
						DATE #1 02/01/21
						AMT DUE 1,046.40
***** 134.002-1-3 *****						
	Off Buck Pond Rd			ACCT 1-	72- 6	BILL 590
134.002-1-3	910 Priv forest		2021 St Lawrence Co	76,900		699.94
Gonyeau Gregg M	Colton 1 402801	76,900	Town of Pierrepont	76,900		99.47
% Vernon Gonyeau	175 Ar Pri Forest	76,900	Highway	76,900		311.84
171 Peabody Rd	ACRES 181.00		Chargebacks	76,900		51.52
Gouverneur, NY 13642	EAST-0332311 NRTH-1628571		FD032 Pierrepont Fire Prot	76,900	TO M	75.21
	DEED BOOK 2003 PG-3324					
	FULL MARKET VALUE	85,444				
TOTAL TAX ---						1,237.98**
						DATE #1 02/01/21
						AMT DUE 1,237.98
***** 118.004-3-6.112 *****						
	68 Plains Rd					BILL 591
118.004-3-6.112	210 1 Family Res		2021 St Lawrence Co	101,000		919.30
Gooder Beth M	Edwards-Knox Cn 403401	12,600	Town of Pierrepont	101,000		130.64
68 Plains Rd	Sheppard survey 10/07	101,000	Highway	101,000		409.56
Canton, NY 13617	10.03A(S)		Chargebacks	101,000		67.66
	FRNT 477.00 DPTH		FD032 Pierrepont Fire Prot	101,000	TO M	98.78
	ACRES 9.70 BANK8888830					
	EAST-0309321 NRTH-1638984					
	DEED BOOK 2011 PG-16704					
	FULL MARKET VALUE	112,222				
TOTAL TAX ---						1,625.94**
						DATE #1 02/01/21
						AMT DUE 1,625.94
***** 104.004-1-33.1 *****						
	18 Orebed Rd			ACCT 1-	70- 7	BILL 592
104.004-1-33.1	210 1 Family Res		2021 St Lawrence Co	84,000		764.56
Graham Jonathon K	Colton 1 402801	9,400	Town of Pierrepont	84,000		108.65
Graham Brandi J	3 Ar Residence	84,000	Highway	84,000		340.63
18 Orebed Rd	ACRES 3.60 BANK8888869		Chargebacks	84,000		56.27
Canton, NY 13617	EAST-0330039 NRTH-1652584		FD032 Pierrepont Fire Prot	84,000	TO M	82.16
	DEED BOOK 2005 PG-8843					
	FULL MARKET VALUE	93,333				
TOTAL TAX ---						1,352.27**
						DATE #1 02/01/21
						AMT DUE 1,352.27

STATE OF NEW YORK
 COUNTY - St Lawrence
 TOWN - Pierrepont
 SWIS - 407000

2 0 2 1 T O W N T A X R O L L
 T A X A B L E SECTION OF THE ROLL - 1
 OWNERS NAME SEQUENCE
 UNIFORM PERCENT OF VALUE IS 090.00

PAGE 175
 VALUATION DATE-JUL 01, 2019
 TAXABLE STATUS DATE-MAR 01, 2020

TAX MAP PARCEL NUMBER	PROPERTY LOCATION & CLASS	ASSESSMENT	EXEMPTION CODE-----	COUNTY-----	TOWN-----	
CURRENT OWNERS NAME	SCHOOL DISTRICT	LAND	TAX DESCRIPTION	TAXABLE VALUE		TAX AMOUNT
CURRENT OWNERS ADDRESS	PARCEL SIZE/GRID COORD	TOTAL	SPECIAL DISTRICTS			
***** 90.004-1-64 *****						
166 Tucker Rd						BILL 593
90.004-1-64	210 1 Family Res		2021 St Lawrence Co	107,000		973.91
Graham K. Chad	Colton 1 402801	10,700	Town of Pierrepont	107,000		138.40
9 Washington St	ACRES 6.10 BANK8888869	107,000	Highway	107,000		433.89
Potsdam, NY 13676	EAST-0334434 NRTH-1666088		Chargebacks	107,000		71.68
	DEED BOOK 2003 PG-1094		FD032 Pierrepont Fire Prot	107,000	TO M	104.65
	FULL MARKET VALUE	118,889				
			TOTAL TAX ---			1,722.53**
				DATE #1		02/01/21
				AMT DUE		1,722.53
***** 104.002-1-20.1 *****						
268 Irish Settlement Rd		46 PCT OF VALUE USED FOR EXEMPTION PURPOSES	ACCT 1- 27-11.1			BILL 594
104.002-1-20.1	240 Rural res		VET COM CT 41131	12,075	12,075	
Graham Marilyn	Colton 1 402801	32,575	Aged - Co 41801	18,113	18,113	
1027 Juel St	ACRES 102.30	105,000	2021 St Lawrence Co	74,812		680.94
Orlando, FL 32814	EAST-0331681 NRTH-1657283		Town of Pierrepont	74,812		96.76
	DEED BOOK 679 PG-00423		Highway	74,812		303.37
PRIOR OWNER ON 3/01/2020	FULL MARKET VALUE	116,667	Chargebacks	74,812		50.12
Graham Marilyn			FD032 Pierrepont Fire Prot	105,000	TO M	102.70
			TOTAL TAX ---			1,233.89**
				DATE #1		02/01/21
				AMT DUE		1,233.89
***** 90.028-1-14 *****						
Off Postwood Rd			ACCT 1- 1- 4			BILL 595
90.028-1-14	312 Vac w/imprv		2021 St Lawrence Co	2,800		25.49
Grant Lisa A	Potsdam 2 407402	2,300	Town of Pierrepont	2,800		3.62
PO Box 44	110x97x60 .25 Ar Vac	2,800	Highway	2,800		11.35
Hannawa Falls, NY 13647	FRNT 110.00 DPTH 39.00		Chargebacks	2,800		1.88
	EAST-0333817 NRTH-1678982		FD032 Pierrepont Fire Prot	2,800	TO M	2.74
	DEED BOOK 2000 PG-5187		LT025 Hannawa Light	2,800	TO M	.58
	FULL MARKET VALUE	3,111				
			TOTAL TAX ---			45.66**
				DATE #1		02/01/21
				AMT DUE		45.66
***** 90.028-1-19.1 *****						
150 Postwood Rd			ACCT 1- 1- 2			BILL 596
90.028-1-19.1	210 1 Family Res		2021 St Lawrence Co	100,000		910.20
Grant Lisa A	Potsdam 2 407402	10,000	Town of Pierrepont	100,000		129.34
PO Box 44	FRNT 110.00 DPTH 115.00	100,000	Highway	100,000		405.51
Hannawa Falls, NY 13647	ACRES 0.30		Chargebacks	100,000		66.99
	EAST-0333750 NRTH-1678984		FD032 Pierrepont Fire Prot	100,000	TO M	97.81
	DEED BOOK 2000 PG-5187		LT025 Hannawa Light	100,000	TO M	20.65
	FULL MARKET VALUE	111,111				
			TOTAL TAX ---			1,630.50**
				DATE #1		02/01/21
				AMT DUE		1,630.50

STATE OF NEW YORK
 COUNTY - St Lawrence
 TOWN - Pierrepont
 SWIS - 407000

2 0 2 1 T O W N T A X R O L L
 T A X A B L E SECTION OF THE ROLL - 1
 OWNERS NAME SEQUENCE
 UNIFORM PERCENT OF VALUE IS 090.00

PAGE 176
 VALUATION DATE-JUL 01, 2019
 TAXABLE STATUS DATE-MAR 01, 2020

TAX MAP PARCEL NUMBER	PROPERTY LOCATION & CLASS	ASSESSMENT	EXEMPTION CODE	COUNTY	TOWN	TAXABLE VALUE	TAX AMOUNT
CURRENT OWNERS NAME	SCHOOL DISTRICT	LAND	TAX DESCRIPTION				
CURRENT OWNERS ADDRESS	PARCEL SIZE/GRID COORD	TOTAL	SPECIAL DISTRICTS				
***** 90.028-1-20 *****							
	Off Postwood Rd			ACCT 9-999-59	BILL	597	
90.028-1-20	314 Rural vac<10		2021 St Lawrence Co	2,750		25.03	
Grant Lisa A	Potsdam 2 407402	2,750	Town of Pierrepont	2,750		3.56	
PO Box 44	240x150x160	2,750	Highway	2,750		11.15	
Hannawa Falls, NY 13647	FRNT 240.00 DPTH 140.00		Chargebacks	2,750		1.84	
	EAST-0333832 NRTH-1678912		FD032 Pierrepont Fire Prot	2,750 TO M		2.69	
	DEED BOOK 2000 PG-5187		LT025 Hannawa Light	2,750 TO M		.57	
	FULL MARKET VALUE	3,056					
TOTAL TAX ---						44.84**	
DATE #1						02/01/21	
AMT DUE						44.84	
***** 90.028-1-21 *****							
	148 Postwood Rd			ACCT 1- 1- 3	BILL	598	
90.028-1-21	260 Seasonal res		2021 St Lawrence Co	53,500		486.95	
Grant Lisa A	Potsdam 2 407402	8,100	Town of Pierrepont	53,500		69.20	
PO Box 44	FRNT 50.00 DPTH 115.00	53,500	Highway	53,500		216.95	
Hannawa Falls, NY 13647	ACRES 0.15		Chargebacks	53,500		35.84	
	EAST-0333731 NRTH-1678908		FD032 Pierrepont Fire Prot	53,500 TO M		52.33	
	DEED BOOK 2000 PG-5187		LT025 Hannawa Light	53,500 TO M		11.05	
	FULL MARKET VALUE	59,444					
TOTAL TAX ---						872.32**	
DATE #1						02/01/21	
AMT DUE						872.32	
***** 104.004-1-20.11 *****							
	Hanson Rd			ACCT 1- 46- 9	BILL	599	
104.004-1-20.11	312 Vac w/imprv		2021 St Lawrence Co	62,700		570.69	
Grant Steven M	Colton 1 402801	39,700	Town of Pierrepont	62,700		81.10	
Grant Karan S	2013/20478 NIMO &Verizon	62,700	Highway	62,700		254.25	
107 Hanson Rd	ACRES 93.40		Chargebacks	62,700		42.00	
Colton, NY 13625	EAST-0333924 NRTH-1649326		FD032 Pierrepont Fire Prot	62,700 TO M		61.32	
	DEED BOOK 2011 PG-10244						
	FULL MARKET VALUE	69,667					
TOTAL TAX ---						1,009.36**	
DATE #1						02/01/21	
AMT DUE						1,009.36	
***** 104.004-1-20.12 *****							
	107 Hanson Rd				BILL	600	
104.004-1-20.12	240 Rural res		2021 St Lawrence Co	101,000		919.30	
Grant Steven M	Colton 1 402801	24,200	Town of Pierrepont	101,000		130.64	
Grant Karan S	ACRES 51.80 BANK8888869	101,000	Highway	101,000		409.56	
107 Hanson Rd	EAST-0334563 NRTH-1650563		Chargebacks	101,000		67.66	
Colton, NY 13625	DEED BOOK 2018 PG-5969		FD032 Pierrepont Fire Prot	101,000 TO M		98.78	
	FULL MARKET VALUE	112,222					
TOTAL TAX ---						1,625.94**	
DATE #1						02/01/21	
AMT DUE						1,625.94	

STATE OF NEW YORK
 COUNTY - St Lawrence
 TOWN - Pierrepont
 SWIS - 407000

2 0 2 1 T O W N T A X R O L L
 T A X A B L E SECTION OF THE ROLL - 1
 OWNERS NAME SEQUENCE
 UNIFORM PERCENT OF VALUE IS 090.00

PAGE 177
 VALUATION DATE-JUL 01, 2019
 TAXABLE STATUS DATE-MAR 01, 2020

TAX MAP PARCEL NUMBER	PROPERTY LOCATION & CLASS	ASSESSMENT	EXEMPTION CODE-----	COUNTY-----	TOWN-----	TAX AMOUNT
CURRENT OWNERS NAME	SCHOOL DISTRICT	LAND	TAX DESCRIPTION	TAXABLE VALUE		
CURRENT OWNERS ADDRESS	PARCEL SIZE/GRID COORD	TOTAL	SPECIAL DISTRICTS			
***** 91.001-5-15.11 *****						
	2314 River Rd			ACCT 1- 20-13	BILL	601
91.001-5-15.11	210 1 Family Res - WTRFNT		2021 St Lawrence Co	120,000		1,092.24
Graves Dustin R	Colton 1 402801	35,100	Town of Pierrepont	120,000		155.21
Scovil Stacey S	Also 985/1003	120,000	Highway	120,000		486.61
2314 River Rd	86'wfx273x85x268		Chargebacks	120,000		80.39
Potsdam, NY 13676-3491	FRNT 86.00 DPTH		FD032 Pierrepont Fire Prot	120,000 TO M		117.37
	ACRES 0.51					
	EAST-0336439 NRTH-1672902					
	DEED BOOK 2007 PG-18578					
	FULL MARKET VALUE	133,333				
			TOTAL TAX ---			1,931.82**
				DATE #1		02/01/21
				AMT DUE		1,931.82
***** 91.001-5-17.12 *****						
	2318 River Rd				BILL	602
91.001-5-17.12	270 Mfg housing		2021 St Lawrence Co	112,000		1,019.42
Graves Roy D	Colton 1 402801	53,400	Town of Pierrepont	112,000		144.87
Beecher Carol G	128'wfx268x127x285	112,000	Highway	112,000		454.17
6629 County Route 24	ACRES 1.07		Chargebacks	112,000		75.03
Colton, NY 13625	EAST-0336445 NRTH-1672796		FD032 Pierrepont Fire Prot	112,000 TO M		109.54
	DEED BOOK 2002 PG-9461					
	FULL MARKET VALUE	124,444				
			TOTAL TAX ---			1,803.03**
				DATE #1		02/01/21
				AMT DUE		1,803.03
***** 90.004-2-28 *****						
	6629 CR 24			ACCT 1- 46- 4	BILL	603
90.004-2-28	270 Mfg housing		VET WAR CT 41121	10,500	10,500	
Graves Roy D Jr	Colton 1 402801	8,000	VET DIS CT 41141	20,000	20,000	
Graves Deborah A	Doublewide-2 Stall Det	80,000	2021 St Lawrence Co	49,500		450.55
6629 County Route 24	1 1/2 Sty		Town of Pierrepont	49,500		64.03
Colton, NY 13625	ACRES 0.92		Highway	49,500		200.73
	EAST-0334577 NRTH-1669921		Chargebacks	49,500		33.16
	DEED BOOK 1001 PG-01107		FD032 Pierrepont Fire Prot	80,000 TO M		78.25
	FULL MARKET VALUE	88,889	LT025 Hannawa Light	80,000 TO M		16.52
			TOTAL TAX ---			843.24**
				DATE #1		02/01/21
				AMT DUE		843.24

STATE OF NEW YORK
 COUNTY - St Lawrence
 TOWN - Pierrepont
 SWIS - 407000

2 0 2 1 T O W N T A X R O L L
 T A X A B L E SECTION OF THE ROLL - 1
 OWNERS NAME SEQUENCE
 UNIFORM PERCENT OF VALUE IS 090.00

PAGE 178
 VALUATION DATE-JUL 01, 2019
 TAXABLE STATUS DATE-MAR 01, 2020

TAX MAP PARCEL NUMBER	PROPERTY LOCATION & CLASS	ASSESSMENT	EXEMPTION CODE	COUNTY	TOWN	TAXABLE VALUE	TAX AMOUNT
CURRENT OWNERS NAME	SCHOOL DISTRICT	LAND	TAX DESCRIPTION				
CURRENT OWNERS ADDRESS	PARCEL SIZE/GRID COORD	TOTAL	SPECIAL DISTRICTS				
***** 90.004-1-34.1 *****							
90.004-1-34.1	Tucker Rd					ACCT 1- 64- 1.1	BILL 604
Gray Kevin P	322 Rural vac>10		2021 St Lawrence Co			22,200	202.06
Gray Leslie A	Colton 1 402801	22,200	Town of Pierrepont			22,200	28.71
PO Box 462	FRNT 498.00 DPTH	22,200	Highway			22,200	90.02
Colton, NY 13625-0462	ACRES 34.50		Chargebacks			22,200	14.87
	EAST-0333869 NRTH-1667667		FD032 Pierrepont Fire Prot		TO M	22,200	21.71
	DEED BOOK 2017 PG-3140		LT025 Hannawa Light		TO M	22,200	4.58
PRIOR OWNER ON 3/01/2020	FULL MARKET VALUE	24,667					
Gray Kevin P							
TOTAL TAX ---							361.95**
DATE #1							02/01/21
AMT DUE							361.95
***** 90.004-1-36 *****							
90.004-1-36	6532 CR 24					ACCT 1- 64- 1.2	BILL 605
Gray Kevin Patrick	210 1 Family Res		2021 St Lawrence Co			168,000	1,529.13
Wright Leslie Ann	Colton 1 402801	8,700	Town of Pierrepont			168,000	217.30
PO Box 462	Cambridge Survey 10/30/86	168,000	Highway			168,000	681.26
Colton, NY 13625	2.23A (Survey)		Chargebacks			168,000	112.55
	FRNT 260.00 DPTH 324.00		FD032 Pierrepont Fire Prot		TO M	168,000	164.31
	ACRES 2.20 BANK8888111		LT025 Hannawa Light		TO M	168,000	34.69
	EAST-0333221 NRTH-1667771						
	DEED BOOK 2007 PG-21611						
	FULL MARKET VALUE	186,667					
TOTAL TAX ---							2,739.24**
DATE #1							02/01/21
AMT DUE							2,739.24
***** 119.002-3-3 *****							
119.002-3-3	Glenmeal Rd						BILL 606
Green Arthur	314 Rural vac<10		2021 St Lawrence Co			3,800	34.59
Green Robin	Colton 1 402801	3,800	Town of Pierrepont			3,800	4.92
PO Box 227	Sub Division Lot 5	3,800	Highway			3,800	15.41
Colton, NY 13625	FRNT 496.00 DPTH		Chargebacks			3,800	2.55
	ACRES 8.90		FD032 Pierrepont Fire Prot		TO M	3,800	3.72
	EAST-0329252 NRTH-1642968						
	DEED BOOK 2005 PG-4795						
	FULL MARKET VALUE	4,222					
TOTAL TAX ---							61.19**
DATE #1							02/01/21
AMT DUE							61.19

STATE OF NEW YORK
 COUNTY - St Lawrence
 TOWN - Pierrepont
 SWIS - 407000

2 0 2 1 T O W N T A X R O L L
 T A X A B L E SECTION OF THE ROLL - 1
 OWNERS NAME SEQUENCE
 UNIFORM PERCENT OF VALUE IS 090.00

PAGE 179
 VALUATION DATE-JUL 01, 2019
 TAXABLE STATUS DATE-MAR 01, 2020

TAX MAP PARCEL NUMBER	PROPERTY LOCATION & CLASS	ASSESSMENT	EXEMPTION CODE	COUNTY	TOWN	TAX AMOUNT
CURRENT OWNERS NAME	SCHOOL DISTRICT	LAND	TAX DESCRIPTION	TAXABLE VALUE		
CURRENT OWNERS ADDRESS	PARCEL SIZE/GRID COORD	TOTAL	SPECIAL DISTRICTS			
***** 119.002-3-1 *****						
119.002-3-1	401 Wilson Rd					BILL 607
Green Arthur J Jr	260 Seasonal res		2021 St Lawrence Co	20,000		182.04
Green Robin M	Colton 1 402801	9,600	Town of Pierrepont	20,000		25.87
PO Box 227	Sub-Division Lot 7	20,000	Highway	20,000		81.10
Colton, NY 13625	FRNT 601.00 DPTH		Chargebacks	20,000		13.40
	ACRES 22.60		FD032 Pierrepont Fire Prot	20,000	TO M	19.56
	EAST-0328571 NRTH-1643179					
	DEED BOOK 1039 PG-00807					
	FULL MARKET VALUE	22,222				
TOTAL TAX ---						321.97**
DATE #1						02/01/21
AMT DUE						321.97
***** 119.002-3-2 *****						
119.002-3-2	Glenmeal Rd					BILL 608
Green Arthur J Jr	322 Rural vac>10		2021 St Lawrence Co	6,300		57.34
Green Robin M	Colton 1 402801	6,300	Town of Pierrepont	6,300		8.15
PO Box 227	Sub-Division Lot 6	6,300	Highway	6,300		25.55
Colton, NY 13625	ACRES 14.80		Chargebacks	6,300		4.22
	EAST-0329183 NRTH-1643641		FD032 Pierrepont Fire Prot	6,300	TO M	6.16
	DEED BOOK 1061 PG-133					
	FULL MARKET VALUE	7,000				
TOTAL TAX ---						101.42**
DATE #1						02/01/21
AMT DUE						101.42
***** 119.002-3-5 *****						
119.002-3-5	394 Wilson Rd					BILL 609
Green Arthur J Jr	240 Rural res		2021 St Lawrence Co	110,000		1,001.22
Green Robin M	Colton 1 402801	15,300	Town of Pierrepont	110,000		142.28
PO Box 227	Sub-Division Lot 8	110,000	Highway	110,000		446.06
Colton, NY 13625	38x48 Ranch-No Cellar W/		Chargebacks	110,000		73.69
	Att Gar & Breezeway		FD032 Pierrepont Fire Prot	110,000	TO M	107.59
	FRNT 717.00 DPTH					
	ACRES 18.00					
	EAST-0328674 NRTH-1641726					
	DEED BOOK 1049 PG-00305					
	FULL MARKET VALUE	122,222				
TOTAL TAX ---						1,770.84**
DATE #1						02/01/21
AMT DUE						1,770.84

STATE OF NEW YORK
 COUNTY - St Lawrence
 TOWN - Pierrepont
 SWIS - 407000

2 0 2 1 T O W N T A X R O L L
 T A X A B L E SECTION OF THE ROLL - 1
 OWNERS NAME SEQUENCE
 UNIFORM PERCENT OF VALUE IS 090.00

PAGE 180
 VALUATION DATE-JUL 01, 2019
 TAXABLE STATUS DATE-MAR 01, 2020

TAX MAP PARCEL NUMBER	PROPERTY LOCATION & CLASS	ASSESSMENT	EXEMPTION CODE	COUNTY	TOWN	TAXABLE VALUE	TAX AMOUNT
CURRENT OWNERS NAME	SCHOOL DISTRICT	LAND	TAX DESCRIPTION				
CURRENT OWNERS ADDRESS	PARCEL SIZE/GRID COORD	TOTAL	SPECIAL DISTRICTS				
***** 120.001-4-1 *****							
120.001-4-1	1180 Green Rd			ACCT 1-	28- 5	BILL	610
Green Brett L	312 Vac w/imprv		2021 St Lawrence Co				316.75
115 Acton Rd	Colton 1 402801	16,800	Town of Pierrepont				45.01
Chelmsford, MA 01824	ACRES 18.30	34,800	Highway				141.12
	EAST-0338323 NRTH-1647598		Chargebacks				23.31
	DEED BOOK 2016 PG-12504		FD032 Pierrepont Fire Prot		TO M		34.04
	FULL MARKET VALUE	38,667					
TOTAL TAX ---							560.23**
							DATE #1 02/01/21
							AMT DUE 560.23
***** 120.001-4-15 *****							
120.001-4-15	Green Rd			ACCT 1-	28- 5	BILL	611
Green Brett L	311 Res vac land		2021 St Lawrence Co				49.15
115 Acton Rd	Colton 1 402801	5,400	Town of Pierrepont				6.98
Chelmsford, MA 01824	FRNT 264.00 DPTH 304.00	5,400	Highway				21.90
	ACRES 1.80		Chargebacks				3.62
	EAST-0337754 NRTH-1647126		FD032 Pierrepont Fire Prot		TO M		5.28
	DEED BOOK 2020 PG-615						
	FULL MARKET VALUE	6,000					
TOTAL TAX ---							86.93**
							DATE #1 02/01/21
							AMT DUE 86.93
***** 119.004-2-22.1 *****							
119.004-2-22.1	864 Buck Pond Rd			ACCT 1-	28- 8	BILL	612
Green Clifford D (LU)	270 Mfg housing		2021 St Lawrence Co				533.37
Green Jeanne E (LU)	Colton 1 402801	1,600	Town of Pierrepont				75.80
864 Buck Pond Rd	FRNT 484.00 DPTH 155.00	58,600	Highway				237.63
Colton, NY 13625	ACRES 1.70		Chargebacks				39.26
	EAST-0330241 NRTH-1635207		FD032 Pierrepont Fire Prot		TO M		57.31
	DEED BOOK 2019 PG-5504						
	FULL MARKET VALUE	65,111					
TOTAL TAX ---							943.37**
							DATE #1 02/01/21
							AMT DUE 943.37
***** 104.002-1-35 *****							
104.002-1-35	6075 CR 24			ACCT 1-	60- 4	BILL	613
Green Cody	210 1 Family Res		2021 St Lawrence Co				855.58
Green Jocelyn	Canton 1 402201	7,700	Town of Pierrepont				121.58
6075 County Route 24	.25ar Res 1 Fam	94,000	Highway				381.18
Colton, NY 13625	FRNT 273.00 DPTH 169.00		Chargebacks				62.97
	ACRES 1.05 BANK8888830		FD032 Pierrepont Fire Prot		TO M		91.94
	EAST-0325705 NRTH-1659264						
	DEED BOOK 2020 PG-3609						
	FULL MARKET VALUE	104,444					
TOTAL TAX ---							1,513.25**
							DATE #1 02/01/21
							AMT DUE 1,513.25

STATE OF NEW YORK
 COUNTY - St Lawrence
 TOWN - Pierrepont
 SWIS - 407000

2 0 2 1 T O W N T A X R O L L
 T A X A B L E SECTION OF THE ROLL - 1
 OWNERS NAME SEQUENCE
 UNIFORM PERCENT OF VALUE IS 090.00

PAGE 181
 VALUATION DATE-JUL 01, 2019
 TAXABLE STATUS DATE-MAR 01, 2020

TAX MAP PARCEL NUMBER	PROPERTY LOCATION & CLASS	ASSESSMENT	EXEMPTION CODE-----	COUNTY-----	TOWN-----	TAX AMOUNT
CURRENT OWNERS NAME	SCHOOL DISTRICT	LAND	TAX DESCRIPTION	TAXABLE VALUE		
CURRENT OWNERS ADDRESS	PARCEL SIZE/GRID COORD	TOTAL	SPECIAL DISTRICTS			
***** 120.001-4-2.12 *****						
120.001-4-2.12	1076 Green Rd					BILL 614
Green Dean M	210 1 Family Res		2021 St Lawrence Co	42,500		386.83
Green Anna M	Colton 1 402801	9,600	Town of Pierrepont	42,500		54.97
1076 Green Rd	416x320	42,500	Highway	42,500		172.34
Colton, NY 13625	FRNT 416.00 DPTH 320.00		Chargebacks	42,500		28.47
	ACRES 3.10 BANK8888288					
	EAST-0337963 NRTH-1645208					
	DEED BOOK 2017 PG-875					
	FULL MARKET VALUE	47,222				
			TOTAL TAX ---			642.61**
				DATE #1		02/01/21
				AMT DUE		642.61
***** 120.001-4-2.11 *****						
120.001-4-2.11	Green Rd					BILL 615
Green Douglas E	322 Rural vac>10		2021 St Lawrence Co	24,000		218.45
Green Rebecca D	Colton 1 402801	24,000	Town of Pierrepont	24,000		31.04
PO Box 44	Split 8/18/14	24,000	Highway	24,000		97.32
Colton, NY 13625-0044	FRNT 426.00 DPTH		Chargebacks	24,000		16.08
	ACRES 43.30		FD032 Pierrepont Fire Prot	24,000	TO M	23.47
	EAST-0338667 NRTH-1645423					
	DEED BOOK 1060 PG-243					
	FULL MARKET VALUE	26,667				
			TOTAL TAX ---			386.36**
				DATE #1		02/01/21
				AMT DUE		386.36
***** 105.003-7-6.12 *****						
105.003-7-6.12	277 Hanson Rd					BILL 616
Green Edward A	322 Rural vac>10		2021 St Lawrence Co	10,200		92.84
PO Box 48	Colton 1 402801	10,200	Town of Pierrepont	10,200		13.19
Colton, NY 13625	In G.l.#60	10,200	Highway	10,200		41.36
	see misc. rec 2006/15978		Chargebacks	10,200		6.83
	FRNT 614.00 DPTH		FD032 Pierrepont Fire Prot	10,200	TO M	9.98
	ACRES 11.31					
	EAST-0337562 NRTH-1650538					
	DEED BOOK 2003 PG-8502					
	FULL MARKET VALUE	11,333				
			TOTAL TAX ---			164.20**
				DATE #1		02/01/21
				AMT DUE		164.20

STATE OF NEW YORK
 COUNTY - St Lawrence
 TOWN - Pierrepont
 SWIS - 407000

2 0 2 1 T O W N T A X R O L L
 T A X A B L E SECTION OF THE ROLL - 1
 OWNERS NAME SEQUENCE
 UNIFORM PERCENT OF VALUE IS 090.00

PAGE 182
 VALUATION DATE-JUL 01, 2019
 TAXABLE STATUS DATE-MAR 01, 2020

TAX MAP PARCEL NUMBER	PROPERTY LOCATION & CLASS	ASSESSMENT	EXEMPTION CODE	COUNTY	TOWN	TAX AMOUNT
CURRENT OWNERS NAME	SCHOOL DISTRICT	LAND	TAX DESCRIPTION	TAXABLE VALUE		
CURRENT OWNERS ADDRESS	PARCEL SIZE/GRID COORD	TOTAL	SPECIAL DISTRICTS			
***** 119.004-2-21 *****						
119.004-2-21	896 Buck Pond Rd			ACCT 1-	58- 9	BILL 617
Green Frederick E	314 Rural vac<10		2021 St Lawrence Co	5,100		46.42
839 Selleck Rd	Colton 1 402801	5,100	Town of Pierrepont	5,100		6.60
Colton, NY 13625	120x120(D)	5,100	Highway	5,100		20.68
	FRNT 95.00 DPTH 95.00		Chargebacks	5,100		3.42
	ACRES 0.20 BANK8888220		FD032 Pierrepont Fire Prot	5,100	TO M	4.99
	EAST-0330155 NRTH-1636099					
	DEED BOOK 2017 PG-8588					
	FULL MARKET VALUE	5,667				
			TOTAL TAX ---			82.11**
				DATE #1		02/01/21
				AMT DUE		82.11
***** 119.004-2-22.2 *****						
119.004-2-22.2	839 Selleck Rd			ACCT 1-	28- 4.3	BILL 619
Green Frederick E	240 Rural res		2021 St Lawrence Co	90,000		819.18
839 Selleck Rd	Colton 1 402801	20,400	Town of Pierrepont	90,000		116.41
Colton, NY 13625	1437' RF on Glenmeal Rd	90,000	Highway	90,000		364.96
	810' RF on Buck Pond Rd		Chargebacks	90,000		60.29
	2017/17213 NIMO/Verizon e		FD032 Pierrepont Fire Prot	90,000	TO M	88.03
	FRNT 1850.00 DPTH					
	ACRES 63.10 BANK8888220					
	EAST-0330530 NRTH-1636544					
	DEED BOOK 2017 PG-8588					
	FULL MARKET VALUE	100,000				
			TOTAL TAX ---			1,448.87**
				DATE #1		02/01/21
				AMT DUE		1,448.87
***** 105.003-7-8.3 *****						
105.003-7-8.3	256 Hanson Rd			ACCT 1-	28- 4.3	BILL 619
Green Jody L	240 Rural res		2021 St Lawrence Co	55,000		500.61
256 Hanson Rd	Colton 1 402801	14,100	Town of Pierrepont	55,000		71.14
Colton, NY 13625	Pt G.l.#60	55,000	Highway	55,000		223.03
	ACRES 20.90		Chargebacks	55,000		36.85
	EAST-0336787 NRTH-1649678		FD032 Pierrepont Fire Prot	55,000	TO M	53.79
	DEED BOOK 2015 PG-8448					
	FULL MARKET VALUE	61,111				
			TOTAL TAX ---			885.42**
				DATE #1		02/01/21
				AMT DUE		885.42

STATE OF NEW YORK
 COUNTY - St Lawrence
 TOWN - Pierrepont
 SWIS - 407000

2 0 2 1 T O W N T A X R O L L
 T A X A B L E SECTION OF THE ROLL - 1
 OWNERS NAME SEQUENCE
 UNIFORM PERCENT OF VALUE IS 090.00

PAGE 183
 VALUATION DATE-JUL 01, 2019
 TAXABLE STATUS DATE-MAR 01, 2020

TAX MAP PARCEL NUMBER	PROPERTY LOCATION & CLASS	ASSESSMENT	EXEMPTION CODE	COUNTY	TOWN	TAXABLE VALUE	TAX AMOUNT
CURRENT OWNERS NAME	SCHOOL DISTRICT	LAND	TAX DESCRIPTION				
CURRENT OWNERS ADDRESS	PARCEL SIZE/GRID COORD	TOTAL	SPECIAL DISTRICTS				
***** 90.004-1-5.3 *****							
90.004-1-5.3	113 Butternut Ridge Rd					ACCT 1- 49- 4.3	BILL 620
Green Julie L	270 Mfg housing		2021 St Lawrence Co			81,000	737.26
227 Cassidy Rd	Colton 1 402801	8,200	Town of Pierrepont			81,000	104.77
Parishville, NY 13672	Double Wide & 2 Stall	81,000	Highway			81,000	328.46
	Det Gar		Chargebacks			81,000	54.26
	ACRES 1.30		FD032 Pierrepont Fire Prot		TO M	81,000	79.22
	EAST-0329108 NRTH-1671913		LT025 Hannawa Light		TO M	81,000	16.73
	DEED BOOK 1056 PG-783						
	FULL MARKET VALUE	90,000					
			TOTAL TAX ---				1,320.70**
					DATE #1		02/01/21
					AMT DUE		1,320.70
***** 105.003-7-8.42 *****							
105.003-7-8.42	1263 Green Rd						BILL 621
Green Richard W	210 1 Family Res		2021 St Lawrence Co			90,000	819.18
1263 Green Rd	Colton 1 402801	8,400	Town of Pierrepont			90,000	116.41
Colton, NY 13625	Res & Gar 30X40	90,000	Highway			90,000	364.96
	298x179x375x195		Chargebacks			90,000	60.29
	FRNT 298.00 DPTH		FD032 Pierrepont Fire Prot		TO M	90,000	88.03
	ACRES 1.50 BANK8888830						
	EAST-0337237 NRTH-1649885						
	DEED BOOK 2007 PG-21332						
	FULL MARKET VALUE	100,000					
			TOTAL TAX ---				1,448.87**
					DATE #1		02/01/21
					AMT DUE		1,448.87
***** 134.002-1-6 *****							
134.002-1-6	Off Buck Pond Rd					ACCT 1- 28-10	BILL 622
Green Robert	321 Abandoned ag		2021 St Lawrence Co			7,800	71.00
505 Buck Pond Rd	Colton 1 402801	7,800	Town of Pierrepont			7,800	10.09
Colton, NY 13625	19 Ar	7,800	Highway			7,800	31.63
	ACRES 18.40		Chargebacks			7,800	5.23
	EAST-0326110 NRTH-1627920		FD032 Pierrepont Fire Prot		TO M	7,800	7.63
	DEED BOOK 2016 PG-7817						
	FULL MARKET VALUE	8,667					
			TOTAL TAX ---				125.58**
					DATE #1		02/01/21
					AMT DUE		125.58
***** 119.004-1-21 *****							
119.004-1-21	Off Glenmeal Rd						BILL 623
Green Robert E	910 Priv forest		2021 St Lawrence Co			14,400	131.07
Green Frederick E	Colton 1 402801	14,400	Town of Pierrepont			14,400	18.63
505 Buck Pond Rd	WCT survey 4/2016	14,400	Highway			14,400	58.39
Colton, NY 13625	31.94A(S)		Chargebacks			14,400	9.65
	FRNT 872.00 DPTH		FD032 Pierrepont Fire Prot		TO M	14,400	14.08
	ACRES 31.90						
	EAST-0328405 NRTH-1637310						
	DEED BOOK 2016 PG-6718						
	FULL MARKET VALUE	16,000					
			TOTAL TAX ---				231.82**
					DATE #1		02/01/21

AMT DUE 231.82

STATE OF NEW YORK
 COUNTY - St Lawrence
 TOWN - Pierrepont
 SWIS - 407000

2 0 2 1 T O W N T A X R O L L
 T A X A B L E SECTION OF THE ROLL - 1
 OWNERS NAME SEQUENCE
 UNIFORM PERCENT OF VALUE IS 090.00

PAGE 184
 VALUATION DATE-JUL 01, 2019
 TAXABLE STATUS DATE-MAR 01, 2020

TAX MAP PARCEL NUMBER	PROPERTY LOCATION & CLASS	ASSESSMENT	EXEMPTION CODE-----	COUNTY-----	TOWN-----	TAX AMOUNT
CURRENT OWNERS NAME	SCHOOL DISTRICT	LAND	TAX DESCRIPTION	TAXABLE VALUE		
CURRENT OWNERS ADDRESS	PARCEL SIZE/GRID COORD	TOTAL	SPECIAL DISTRICTS			
***** 134.002-1-10.12 *****						
505,509	Buck Pond Rd					BILL 624
134.002-1-10.12	240 Rural res		RPTL466_f 41690	2,625	2,625	
Green Robert Earl	Colton 1 402801	23,000	2021 St Lawrence Co	77,375		704.26
505 Buck Pond Rd	509 Used As Storage	80,000	Town of Pierrepont	77,375		100.08
Colton, NY 13625	Cellar 2 Story		Highway	77,375		313.76
	ACRES 47.50		Chargebacks	77,375		51.84
	EAST-0326147 NRTH-1631053		FD032 Pierrepont Fire Prot	80,000	TO M	78.25
	DEED BOOK 1089 PG-323					
	FULL MARKET VALUE	88,889				
			TOTAL TAX ---			1,248.19**
				DATE #1		02/01/21
				AMT DUE		1,248.19
***** 118.004-3-31 *****						
19	Plains Rd			ACCT 1- 3- 8		BILL 625
118.004-3-31	210 1 Family Res		2021 St Lawrence Co	63,500		577.97
Green Rory A	Edwards-Knox Cn 403401	8,500	Town of Pierrepont	63,500		82.13
Green Holly A	2 Ar Res	63,500	Highway	63,500		257.50
19 Plains Rd	FRNT 325.00 DPTH 225.00		Chargebacks	63,500		42.54
Canton, NY 13617	ACRES 1.90		FD032 Pierrepont Fire Prot	63,500	TO M	62.11
	EAST-0309476 NRTH-1637575					
	DEED BOOK 2004 PG-20611					
	FULL MARKET VALUE	70,556				
			TOTAL TAX ---			1,022.25**
				DATE #1		02/01/21
				AMT DUE		1,022.25
***** 105.003-7-8.41 *****						
1239,1253	Green Rd			ACCT 1- 28- 4.4		BILL 626
105.003-7-8.41	210 1 Family Res		2021 St Lawrence Co	90,000		819.18
Green Terry A	Colton 1 402801	15,700	Town of Pierrepont	90,000		116.41
1253 Green Rd	Also 979/900 & 1058/741	90,000	Highway	90,000		364.96
Colton, NY 13625	628x179		Chargebacks	90,000		60.29
	FRNT 628.00 DPTH 179.00		School Relevy			1,771.36
	ACRES 2.50		FD032 Pierrepont Fire Prot	90,000	TO M	88.03
	EAST-0337273 NRTH-1649469					
	DEED BOOK 2018 PG-11264					
	FULL MARKET VALUE	100,000				
			TOTAL TAX ---			3,220.23**
				DATE #1		02/01/21
				AMT DUE		3,220.23

STATE OF NEW YORK
 COUNTY - St Lawrence
 TOWN - Pierrepont
 SWIS - 407000

2 0 2 1 T O W N T A X R O L L
 T A X A B L E SECTION OF THE ROLL - 1
 OWNERS NAME SEQUENCE
 UNIFORM PERCENT OF VALUE IS 090.00

PAGE 185
 VALUATION DATE-JUL 01, 2019
 TAXABLE STATUS DATE-MAR 01, 2020

TAX MAP PARCEL NUMBER	PROPERTY LOCATION & CLASS	ASSESSMENT	EXEMPTION CODE	COUNTY	TOWN	TAXABLE VALUE	TAX AMOUNT
CURRENT OWNERS NAME	SCHOOL DISTRICT	LAND	TAX DESCRIPTION				
CURRENT OWNERS ADDRESS	PARCEL SIZE/GRID COORD	TOTAL	SPECIAL DISTRICTS				
***** 134.002-1-10.2 *****							
134.002-1-10.2	486 Buck Pond Rd						BILL 627
Green Timothy	240 Rural res		2021 St Lawrence Co			95,000	864.69
Green Cathy	Colton 1 402801	14,600	Town of Pierrepont			95,000	122.88
486 Buck Pond Rd	2 Story Home & 25X30 Barn	95,000	Highway			95,000	385.23
Colton, NY 13625	ACRES 22.50		Chargebacks			95,000	63.64
	EAST-0326163 NRTH-1629404		FD032 Pierrepont Fire Prot		TO M	95,000	92.92
	DEED BOOK 1023 PG-00499						
	FULL MARKET VALUE	105,556					
TOTAL TAX ---							1,529.36**
DATE #1							02/01/21
AMT DUE							1,529.36
***** 134.002-1-10.11 *****							
134.002-1-10.11	Buck Pond Rd						BILL 628
Green Timothy D	910 Priv forest		2021 St Lawrence Co			22,100	201.15
Green Cathy L	Colton 1 402801	22,100	Town of Pierrepont			22,100	28.59
486 Buck Pond Rd	ACRES 51.90	22,100	Highway			22,100	89.62
Colton, NY 13625	EAST-0325195 NRTH-1631141		Chargebacks			22,100	14.81
	DEED BOOK 2013 PG-15647		FD032 Pierrepont Fire Prot		TO M	22,100	21.62
	FULL MARKET VALUE	24,556					
TOTAL TAX ---							355.79**
DATE #1							02/01/21
AMT DUE							355.79
***** 76.004-4-15.2 *****							
76.004-4-15.2	66 CR 59						BILL 629
Greene Michael F	210 1 Family Res		2021 St Lawrence Co			112,000	1,019.42
Greene Emma G	Potsdam 2 407402	10,200	Town of Pierrepont			112,000	144.87
66 County Route 59	ACRES 1.09	112,000	Highway			112,000	454.17
Potsdam, NY 13676	EAST-0332331 NRTH-1682185		Chargebacks			112,000	75.03
	DEED BOOK 990 PG-00110		FD032 Pierrepont Fire Prot		TO M	112,000	109.54
	FULL MARKET VALUE	124,444	LT025 Hannawa Light		TO M	112,000	23.13
TOTAL TAX ---							1,826.16**
DATE #1							02/01/21
AMT DUE							1,826.16
***** 90.002-3-22 *****							
90.002-3-22	58E T. Alexander Dr/prvt						BILL 630
Greene Steven	210 1 Family Res - WTRFNT		2021 St Lawrence Co			145,000	1,319.78
Greene Nancy	Colton 1 402801	34,700	Town of Pierrepont			145,000	187.55
58 T. Alexander Dr	Plot revised 11/2017	145,000	Highway			145,000	587.99
Colton, NY 13625	Cambridge survey 8/29/60		Chargebacks			145,000	97.14
	100'WFx231x100x239		FD032 Pierrepont Fire Prot		TO M	145,000	141.82
	FRNT 100.00 DPTH						
	ACRES 0.54						
	EAST-0335930 NRTH-1673487						
	DEED BOOK 2008 PG-12974						
	FULL MARKET VALUE	161,111					
TOTAL TAX ---							2,334.28**
DATE #1							02/01/21
AMT DUE							2,334.28

STATE OF NEW YORK
COUNTY - St Lawrence
TOWN - Pierrepont
SWIS - 407000

2 0 2 1 T O W N T A X R O L L
T A X A B L E SECTION OF THE ROLL - 1
OWNERS NAME SEQUENCE
UNIFORM PERCENT OF VALUE IS 090.00

PAGE 186
VALUATION DATE-JUL 01, 2019
TAXABLE STATUS DATE-MAR 01, 2020

TAX MAP PARCEL NUMBER	PROPERTY LOCATION & CLASS	ASSESSMENT	EXEMPTION CODE	COUNTY	TOWN	TAXABLE VALUE	TAX AMOUNT
***** 90.002-3-23 *****							
58D T. Alexander Dr/prvt						ACCT 1- 49- 1	BILL 631
90.002-3-23	260 Seasonal res - WTRFNT		2021 St Lawrence Co			80,000	728.16
Greene Steven	Colton 1 402801	36,300	Town of Pierrepont			80,000	103.48
Greene Nancy	Plot revised 11/2017	80,000	Highway			80,000	324.41
58 T. Alexander Dr	Cambridge survey 8/29/60		Chargebacks			80,000	53.59
Colton, NY 13625	100'WFx248x105x231		FD032 Pierrepont Fire Prot		TO M	80,000	78.25
	FRNT 100.00 DPTH						
	ACRES 0.56						
	EAST-0335948 NRTH-1673392						
	DEED BOOK 2008 PG-12974						
	FULL MARKET VALUE	88,889					
			TOTAL TAX ---				1,287.89**
						DATE #1	02/01/21
						AMT DUE	1,287.89
***** 89.004-2-9.1 *****							
8 Church Rd						ACCT 1- 28-15.1	BILL 632
89.004-2-9.1	270 Mfg housing		2021 St Lawrence Co			35,000	318.57
Greenwood Darren	Canton 1 402201	8,200	Town of Pierrepont			35,000	45.27
8 Church Rd	1 Trailer 14X70	35,000	Highway			35,000	141.93
Canton, NY 13617	FRNT 225.00 DPTH		Chargebacks			35,000	23.45
	ACRES 1.20		FD032 Pierrepont Fire Prot		TO M	35,000	34.23
	EAST-0311115 NRTH-1667848						
	DEED BOOK 990 PG-01047						
	FULL MARKET VALUE	38,889					
			TOTAL TAX ---				563.45**
						DATE #1	02/01/21
						AMT DUE	563.45
***** 90.004-2-1.1 *****							
5440 SH 56						ACCT 1- 13- 8	BILL 633
90.004-2-1.1	210 1 Family Res		2021 St Lawrence Co			110,000	1,001.22
Gregg David H Jr.	Colton 1 402801	8,200	Town of Pierrepont			110,000	142.28
Maroney Andrea L	1.20 A Res	110,000	Highway			110,000	446.06
PO Box 121	ACRES 1.20 BANK8888288		Chargebacks			110,000	73.69
Hannawa Falls, NY 13647-0121	EAST-0332438 NRTH-1671877		FD032 Pierrepont Fire Prot		TO M	110,000	107.59
	DEED BOOK 2017 PG-15039		LT025 Hannawa Light		TO M	110,000	22.71
	FULL MARKET VALUE	122,222					
			TOTAL TAX ---				1,793.55**
						DATE #1	02/01/21
						AMT DUE	1,793.55

STATE OF NEW YORK
 COUNTY - St Lawrence
 TOWN - Pierrepont
 SWIS - 407000

2 0 2 1 T O W N T A X R O L L
 T A X A B L E SECTION OF THE ROLL - 1
 OWNERS NAME SEQUENCE
 UNIFORM PERCENT OF VALUE IS 090.00

PAGE 187
 VALUATION DATE-JUL 01, 2019
 TAXABLE STATUS DATE-MAR 01, 2020

TAX MAP PARCEL NUMBER	PROPERTY LOCATION & CLASS	ASSESSMENT	EXEMPTION CODE	COUNTY	TOWN	TAX AMOUNT
CURRENT OWNERS NAME	SCHOOL DISTRICT	LAND	TAX DESCRIPTION	TAXABLE VALUE		
CURRENT OWNERS ADDRESS	PARCEL SIZE/GRID COORD	TOTAL	SPECIAL DISTRICTS			

105.001-1-2.1	5045 SH 56			105.001-1-2.1		*****
Gregg Judith L	210 1 Family Res		2021 St Lawrence Co	ACCT 1- 29- 1	BILL	634
5045 State Highway 56	Colton 1 402801	10,000	Town of Pierrepont			1,256.07
Colton, NY 13625	FRNT 335.00 DPTH	138,000	Highway			178.49
	ACRES 4.70		Chargebacks			559.60
	EAST-0337636 NRTH-1663524		FD032 Pierrepont Fire Prot			92.45
	DEED BOOK 860 PG-00197		LT025 Hannawa Light	138,000 TO M		134.97
	FULL MARKET VALUE	153,333		138,000 TO M		28.49
			TOTAL TAX ---			2,250.07**
				DATE #1		02/01/21
				AMT DUE		2,250.07

118.004-2-10	4213 CR 27			118.004-2-10		*****
Griffin Bradley	270 Mfg housing		2021 St Lawrence Co	ACCT 1- 29- 8	BILL	635
4213 County Route 27	Edwards-Knox Cn 403401	8,900	Town of Pierrepont			227.55
Hermon, NY 13652	2 Ar	25,000	Highway			32.34
	FRNT 260.00 DPTH 292.00		Chargebacks			101.38
	EAST-0306458 NRTH-1633300		FD032 Pierrepont Fire Prot	25,000 TO M		16.75
	DEED BOOK 1089 PG-506					24.45
	FULL MARKET VALUE	27,778				
			TOTAL TAX ---			402.47**
				DATE #1		02/01/21
				AMT DUE		402.47

119.002-2-28.1	519, 531 Wilson Rd			119.002-2-28.1		*****
Griffin Donald	210 1 Family Res		2021 St Lawrence Co	ACCT 1- 10- 5.2	BILL	636
4213 County Route 27	Colton 1 402801	8,800	Town of Pierrepont			185.68
Hermon, NY 13652	Seeger survey 1998 & 2000	20,400	Highway			26.39
	1.32A & 0.74A		Chargebacks			82.72
	Parcels combined 7/2013		FD032 Pierrepont Fire Prot	20,400 TO M		13.67
PRIOR OWNER ON 3/01/2020	FRNT 608.00 DPTH					19.95
Griffin Donald	ACRES 1.80					
	EAST-0331317 NRTH-1642203					
	DEED BOOK 2018 PG-12927					
	FULL MARKET VALUE	22,667				
			TOTAL TAX ---			328.41**
				DATE #1		02/01/21
				AMT DUE		328.41

STATE OF NEW YORK
 COUNTY - St Lawrence
 TOWN - Pierrepont
 SWIS - 407000

2 0 2 1 T O W N T A X R O L L
 T A X A B L E SECTION OF THE ROLL - 1
 OWNERS NAME SEQUENCE
 UNIFORM PERCENT OF VALUE IS 090.00

PAGE 188
 VALUATION DATE-JUL 01, 2019
 TAXABLE STATUS DATE-MAR 01, 2020

TAX MAP PARCEL NUMBER	PROPERTY LOCATION & CLASS	ASSESSMENT	EXEMPTION CODE-----	COUNTY-----	TOWN-----	TAX AMOUNT
CURRENT OWNERS NAME	SCHOOL DISTRICT	LAND	TAX DESCRIPTION	TAXABLE VALUE		
CURRENT OWNERS ADDRESS	PARCEL SIZE/GRID COORD	TOTAL	SPECIAL DISTRICTS			
***** 90.002-3-26.11 *****						
58B T. Alexander Dr/prvt				ACCT 1-	16- 1	BILL 637
90.002-3-26.11	210 1 Family Res - WTRFNT		CW_15_VET/ 41162	10,500		0
Grudowski Christopher J	Colton 1 402801	43,200	2021 St Lawrence Co	187,500		1,706.62
Grudowski Paula J	Plot revised 11/2017	198,000	Town of Pierrepont	198,000		256.10
6459A State Highway 56	Cambridge survey 10/15/19		Highway	198,000		802.91
Potsdam, NY 13676	110'WFx258x108x248		Chargebacks	198,000		132.65
	FRNT 110.00 DPTH		FD032 Pierrepont Fire Prot	198,000	TO M	193.66
	ACRES 0.64 BANK8888830					
	EAST-0335973 NRTH-1673130					
	DEED BOOK 2017 PG-9931					
	FULL MARKET VALUE	220,000				
TOTAL TAX ---						3,091.94**
DATE #1						02/01/21
AMT DUE						3,091.94
***** 90.003-1-14 *****						
Church Rd				ACCT 1-	80- 9	BILL 638
90.003-1-14	314 Rural vac<10		2021 St Lawrence Co	6,900		62.80
Guando Dean E	Colton 1 402801	6,900	Town of Pierrepont	6,900		8.92
15 Saint John's Pl	ACRES 4.75	6,900	Highway	6,900		27.98
West Babylon, NY 11704-1612	EAST-0319829 NRTH-1668443		Chargebacks	6,900		4.62
	DEED BOOK 2006 PG-20113		FD032 Pierrepont Fire Prot	6,900	TO M	6.75
	FULL MARKET VALUE	7,667				
TOTAL TAX ---						111.07**
DATE #1						02/01/21
AMT DUE						111.07
***** 104.004-1-2 *****						
740 SH 68				ACCT 1-	39- 3	BILL 639
104.004-1-2	210 1 Family Res		2021 St Lawrence Co	56,000		509.71
Guyette Cheryl E	Canton 1 402201	9,500	Town of Pierrepont	56,000		72.43
740 State Highway 68	314x215 1.75 Ar 1 Fam Res	56,000	Highway	56,000		227.09
Canton, NY 13617	FRNT 314.00 DPTH 215.00		Chargebacks	56,000		37.52
	ACRES 1.55		FD032 Pierrepont Fire Prot	56,000	TO M	54.77
	EAST-0325801 NRTH-1653833					
	DEED BOOK 1103 PG-659					
	FULL MARKET VALUE	62,222				
TOTAL TAX ---						901.52**
DATE #1						02/01/21
AMT DUE						901.52

STATE OF NEW YORK
 COUNTY - St Lawrence
 TOWN - Pierrepont
 SWIS - 407000

2 0 2 1 T O W N T A X R O L L
 T A X A B L E SECTION OF THE ROLL - 1
 N A M E S E C T I O N - G
 UNIFORM PERCENT OF VALUE IS 090.00

PAGE 189
 VALUATION DATE-JUL 01, 2019
 TAXABLE STATUS DATE-MAR 01, 2020
 RPS155/V04/L015
 CURRENT DATE 12/21/2020

*** S P E C I A L D I S T R I C T S U M M A R Y ***

CODE	DISTRICT NAME	TOTAL PARCELS	EXTENSION TYPE	EXTENSION VALUE	AD VALOREM VALUE	EXEMPT AMOUNT	TAXABLE VALUE	TOTAL TAX
FD032	Pierrepont Fir	92	TOTAL M		5958,425	2,500	5955,925	5,825.28
LT025	Hannawa Light	23	TOTAL M		1735,250		1735,250	358.29

*** S C H O O L D I S T R I C T S U M M A R Y ***

CODE	DISTRICT NAME	TOTAL PARCELS	ASSESSED LAND	ASSESSED TOTAL	EXEMPT AMOUNT	TOTAL TAXABLE
					----- STAR AMOUNT	----- STAR TAXABLE
	Canton 1	16	209,900	1141,700	2,500	1,139,200
402201	Colton 1	51	1001,175	3317,600	370,660 2,625	768,540 3,314,975
402801	Edwards-Knox Cntrl	11	226,700	537,200	585,570 2,625	2,729,405 534,575
403401	Potsdam 2	15	150,325	1004,425	182,500	352,075 1,004,425
407402					253,410	751,015
	S U B - T O T A L	93	1588,100	6000,925	7,750	5,993,175
	S U B - T O T A L (CONT)				1392,140	4,601,035
	T O T A L	93	1588,100	6000,925	7,750	5,993,175
	T O T A L (CONT)				1392,140	4,601,035

STATE OF NEW YORK
 COUNTY - St Lawrence
 TOWN - Pierrepont
 SWIS - 407000

2 0 2 1 T O W N T A X R O L L
 T A X A B L E SECTION OF THE ROLL - 1
 OWNERS NAME SEQUENCE
 UNIFORM PERCENT OF VALUE IS 090.00

PAGE 191
 VALUATION DATE-JUL 01, 2019
 TAXABLE STATUS DATE-MAR 01, 2020

TAX MAP PARCEL NUMBER	PROPERTY LOCATION & CLASS	ASSESSMENT	EXEMPTION CODE	COUNTY	TOWN	TAX AMOUNT
CURRENT OWNERS NAME	SCHOOL DISTRICT	LAND	TAX DESCRIPTION	TAXABLE VALUE		
CURRENT OWNERS ADDRESS	PARCEL SIZE/GRID COORD	TOTAL	SPECIAL DISTRICTS			
***** 90.001-2-1.11 *****						
90.001-2-1.11	181 Hadley Rd			ACCT 1-	29- 7	BILL 640
Haggett April M (LU)	240 Rural res		VET WAR CT 41121	10,500	10,500	
181 Hadley Rd	Potsdam 2 407402	32,700	2021 St Lawrence Co	94,500		860.14
Potsdam, NY 13676	Rur Res W/77a/	105,000	Town of Pierrepont	94,500		122.23
	Deed Beaver Damage		Highway	94,500		383.21
	FRNT 1593.00 DPTH		Chargebacks	94,500		63.31
	ACRES 75.80		FD032 Pierrepont Fire Prot	105,000	TO M	102.70
	EAST-0316150 NRTH-1672290					
	DEED BOOK 2015 PG-3032					
	FULL MARKET VALUE	116,667				
			TOTAL TAX ---			1,531.59**
				DATE #1		02/01/21
				AMT DUE		1,531.59
***** 90.001-2-1.2 *****						
90.001-2-1.2	231 Hadley Rd					BILL 641
Haggett Damon E	210 1 Family Res		2021 St Lawrence Co	80,000		728.16
231 Hadley Rd	Potsdam 2 407402	10,300	Town of Pierrepont	80,000		103.48
Potsdam, NY 13676	ACRES 5.30	80,000	Highway	80,000		324.41
	EAST-0316851 NRTH-1672443		Chargebacks	80,000		53.59
	DEED BOOK 2002 PG-16086		FD032 Pierrepont Fire Prot	80,000	TO M	78.25
	FULL MARKET VALUE	88,889				
			TOTAL TAX ---			1,287.89**
				DATE #1		02/01/21
				AMT DUE		1,287.89
***** 90.003-1-49 *****						
90.003-1-49	193 Hadley Rd					BILL 642
Haggett Jason R	210 1 Family Res		2021 St Lawrence Co	69,000		628.04
193 Hadley Rd	Potsdam 2 407402	8,500	Town of Pierrepont	69,000		89.25
Potsdam, NY 13676	Seeger survey 7/25/07	69,000	Highway	69,000		279.80
	1.81A(S)		Chargebacks	69,000		46.23
	FRNT 389.00 DPTH		FD032 Pierrepont Fire Prot	69,000	TO M	67.49
	ACRES 1.60					
	EAST-0316290 NRTH-1671692					
	DEED BOOK 2007 PG-16493					
	FULL MARKET VALUE	76,667				
			TOTAL TAX ---			1,110.81**
				DATE #1		02/01/21
				AMT DUE		1,110.81
***** 90.035-3-12 *****						
90.035-3-12	76 Burtwood Park Dr/prvt			ACCT 1-	29- 6	BILL 643
Haggett Karen L	260 Seasonal res - WTRFNT		2021 St Lawrence Co	68,000		618.93
3 Eastview Heights	Potsdam 2 407402	23,700	Town of Pierrepont	68,000		87.95
Norfolk, NY 13667	66x132x66x124 .25R	68,000	Highway	68,000		275.75
	FRNT 66.00 DPTH 128.00		Chargebacks	68,000		45.56
	EAST-0333059 NRTH-1676110		FD032 Pierrepont Fire Prot	68,000	TO M	66.51
	DEED BOOK 2019 PG-4325					
	FULL MARKET VALUE	75,556				
			TOTAL TAX ---			1,094.70**
				DATE #1		02/01/21
				AMT DUE		1,094.70



STATE OF NEW YORK
 COUNTY - St Lawrence
 TOWN - Pierrepont
 SWIS - 407000

2 0 2 1 T O W N T A X R O L L
 T A X A B L E SECTION OF THE ROLL - 1
 OWNERS NAME SEQUENCE
 UNIFORM PERCENT OF VALUE IS 090.00

PAGE 192
 VALUATION DATE-JUL 01, 2019
 TAXABLE STATUS DATE-MAR 01, 2020

TAX MAP PARCEL NUMBER	PROPERTY LOCATION & CLASS	ASSESSMENT	EXEMPTION CODE	COUNTY	TOWN	TAX AMOUNT
CURRENT OWNERS NAME	SCHOOL DISTRICT	LAND	TAX DESCRIPTION	TAXABLE VALUE		
CURRENT OWNERS ADDRESS	PARCEL SIZE/GRID COORD	TOTAL	SPECIAL DISTRICTS			
***** 119.002-3-4 *****						
119.002-3-4	447 Wilson Rd					BILL 644
Hall David	270 Mfg housing		2021 St Lawrence Co	36,000		327.67
Hall Tammy	Colton 1 402801	9,100	Town of Pierrepont	36,000		46.56
PO Box 142	Sub Division Lot 4	36,000	Highway	36,000		145.98
Fine, NY 13639-0142	Det Storage Barn		Chargebacks	36,000		24.12
	1972 Mobil Home 12X60		School Relevy			708.55
	ACRES 7.80		FD032 Pierrepont Fire Prot	36,000	TO M	35.21
	EAST-0329315 NRTH-1642499					
	DEED BOOK 2015 PG-12418					
	FULL MARKET VALUE	40,000				
			TOTAL TAX ---			1,288.09**
				DATE #1		02/01/21
				AMT DUE		1,288.09
***** 104.002-1-13.13 *****						
104.002-1-13.13	46 Sturtevant Rd					BILL 645
Hall Shane T	210 1 Family Res		2021 St Lawrence Co	147,000		1,337.99
46 Sturtevant Rd	Colton 1 402801	8,700	Town of Pierrepont	147,000		190.14
Colton, NY 13625	28x46 1 1/2 Story	147,000	Highway	147,000		596.10
	New Garage 1 1/2 Story		Chargebacks	147,000		98.48
	FRNT 250.00 DPTH		FD032 Pierrepont Fire Prot	147,000	TO M	143.78
	ACRES 2.20 BANK8888220					
	EAST-0334556 NRTH-1660648					
	DEED BOOK 2013 PG-16564					
	FULL MARKET VALUE	163,333				
			TOTAL TAX ---			2,366.49**
				DATE #1		02/01/21
				AMT DUE		2,366.49
***** 104.004-1-51 *****						
104.004-1-51	667 SH 68					BILL 646
Hallenbeck Allen R	210 1 Family Res		2021 St Lawrence Co	45,000		409.59
Hallenbeck Ann M	Colton 1 402801	9,000	Town of Pierrepont	45,000		58.20
73 North Heath Rd	Strack survey 10/14/17	45,000	Highway	45,000		182.48
Charlemont, MA 01339	1.99A(S)		Chargebacks	45,000		30.15
	FRNT 330.00 DPTH		FD032 Pierrepont Fire Prot	45,000	TO M	44.01
	ACRES 1.80					
	EAST-0327517 NRTH-1653194					
	DEED BOOK 2017 PG-15417					
	FULL MARKET VALUE	50,000				
			TOTAL TAX ---			724.43**
				DATE #1		02/01/21
				AMT DUE		724.43

STATE OF NEW YORK
COUNTY - St Lawrence
TOWN - Pierrepont
SWIS - 407000

2 0 2 1 T O W N T A X R O L L
T A X A B L E SECTION OF THE ROLL - 1
OWNERS NAME SEQUENCE
UNIFORM PERCENT OF VALUE IS 090.00

PAGE 193
VALUATION DATE-JUL 01, 2019
TAXABLE STATUS DATE-MAR 01, 2020

TAX MAP PARCEL NUMBER	PROPERTY LOCATION & CLASS	ASSESSMENT	EXEMPTION CODE	COUNTY	TOWN	TAX AMOUNT
CURRENT OWNERS NAME	SCHOOL DISTRICT	LAND	TAX DESCRIPTION	TAXABLE VALUE		
CURRENT OWNERS ADDRESS	PARCEL SIZE/GRID COORD	TOTAL	SPECIAL DISTRICTS			
***** 76.084-2-2 *****						
5848 SH 56				ACCT 1-	21- 2	BILL 647
76.084-2-2	210 1 Family Res		2021 St Lawrence Co	73,000		664.44
Hamilton James L	Potsdam 2 407402	5,800	Town of Pierrepont	73,000		94.42
Hamilton Sondra L	.50 Ar Res	73,000	Highway	73,000		296.02
PO Box 393	FRNT 110.00 DPTH 110.00		Chargebacks	73,000		48.91
Hannawa Falls, NY 13647	EAST-0333604 NRTH-1681179		FD032 Pierrepont Fire Prot	73,000	TO M	71.40
	DEED BOOK 1049 PG-973		LT025 Hannawa Light	73,000	TO M	15.07
	FULL MARKET VALUE	81,111				
TOTAL TAX ---						1,190.26**
						DATE #1 02/01/21
						AMT DUE 1,190.26
***** 119.002-1-7 *****						
376 Wilson Rd				ACCT 1-	9-13	BILL 648
119.002-1-7	910 Priv forest		2021 St Lawrence Co	79,500		723.61
Hammill John	Colton 1 402801	79,500	Town of Pierrepont	79,500		102.83
Hammill Cheryl	179ar Pri Forest	79,500	Highway	79,500		322.38
2952 County Route 85	ACRES 187.00		Chargebacks	79,500		53.26
Norwood, NY 13668	EAST-0327295 NRTH-1641122		School Relevy			1,564.70
	DEED BOOK 2020 PG-8488		FD032 Pierrepont Fire Prot	79,500	TO M	77.76
	FULL MARKET VALUE	88,333				
PRIOR OWNER ON 3/01/2020						
Place Thomas E						
TOTAL TAX ---						2,844.54**
						DATE #1 02/01/21
						AMT DUE 2,844.54
***** 104.002-1-12 *****						
11 Sturtevant Rd				ACCT 1-	46-15	BILL 649
104.002-1-12	270 Mfg housing		VET WAR CT 41121	10,425	10,425	
Hammond John P	Colton 1 402801	10,500	2021 St Lawrence Co	59,075		537.70
Hammond Deborah	Double Wide	69,500	Town of Pierrepont	59,075		76.41
11 Sturtevant Rd	15 Ar		Highway	59,075		239.55
Colton, NY 13625	ACRES 15.30		Chargebacks	59,075		39.58
	EAST-0334119 NRTH-1660134		FD032 Pierrepont Fire Prot	69,500	TO M	67.98
	DEED BOOK 1010 PG-01017					
	FULL MARKET VALUE	77,222				
TOTAL TAX ---						961.22**
						DATE #1 02/01/21
						AMT DUE 961.22
***** 90.004-1-88 *****						
5423,5423A SH 56				ACCT 1-	61-11	BILL 650
90.004-1-88	271 Mfg housings		2021 St Lawrence Co	36,000		327.67
Hanna Timothy	Colton 1 402801	12,000	Town of Pierrepont	36,000		46.56
Harrigan Elizabeth	Strack survey 07/23/04	36,000	Highway	36,000		145.98
6111 Lark St	3.23A(S) I/M/F		Chargebacks	36,000		24.12
Zephyr Hills, FL 33542-2641	2 Trls		FD032 Pierrepont Fire Prot	36,000	TO M	35.21
	FRNT 238.00 DPTH		LT025 Hannawa Light	36,000	TO M	7.43
	ACRES 3.00					
PRIOR OWNER ON 3/01/2020						
Hanna Timothy	EAST-0332328 NRTH-1671279					
	DEED BOOK 2005 PG-21515					
	FULL MARKET VALUE	40,000				
TOTAL TAX ---						586.97**
						DATE #1 02/01/21

AMT DUE 586.97

STATE OF NEW YORK
COUNTY - St Lawrence
TOWN - Pierrepont
SWIS - 407000

2 0 2 1 T O W N T A X R O L L
T A X A B L E SECTION OF THE ROLL - 1
OWNERS NAME SEQUENCE
UNIFORM PERCENT OF VALUE IS 090.00

PAGE 194
VALUATION DATE-JUL 01, 2019
TAXABLE STATUS DATE-MAR 01, 2020

TAX MAP PARCEL NUMBER	PROPERTY LOCATION & CLASS	ASSESSMENT	EXEMPTION CODE	COUNTY	TOWN	TAX AMOUNT
CURRENT OWNERS NAME	SCHOOL DISTRICT	LAND	TAX DESCRIPTION	TAXABLE VALUE		
CURRENT OWNERS ADDRESS	PARCEL SIZE/GRID COORD	TOTAL	SPECIAL DISTRICTS			
***** 90.002-1-20 *****						
15 Riggs Dr				ACCT 1-	29-14.11	BILL 651
90.002-1-20	312 Vac w/imprv		2021 St Lawrence Co		17,900	162.93
Hannawa Building Corp	Potsdam 2 407402	13,900	Town of Pierrepont		17,900	23.15
Attn: Rodger Hazen	Also 1066/786 & 1066/788	17,900	Highway		17,900	72.59
PO Box 67	310ff		Chargebacks		17,900	11.99
Hannawa Falls, NY 13647	Well House Off Riggs Dr		FD032 Pierrepont Fire Prot		17,900 TO M	17.51
	FRNT 279.00 DPTH		LT025 Hannawa Light		17,900 TO M	3.70
	ACRES 2.90					
	EAST-0331297 NRTH-1678564					
	DEED BOOK 00798 PG-00430					
	FULL MARKET VALUE	19,889				
TOTAL TAX ---						291.87**
						DATE #1 02/01/21
						AMT DUE 291.87
***** 90.035-1-35 *****						
Underhill Dr						BILL 652
90.035-1-35	314 Rural vac<10 - WTRFNT		2021 St Lawrence Co		14,500	131.98
Hannawa Building Corp	Potsdam 2 407402	14,500	Town of Pierrepont		14,500	18.75
Attn: Roger Hazen	Reserved Area	14,500	Highway		14,500	58.80
PO Box 67	365'wf		Chargebacks		14,500	9.71
Hannawa Falls, NY 13647	FRNT 365.00 DPTH		FD032 Pierrepont Fire Prot		14,500 TO M	14.18
	ACRES 0.60		LT025 Hannawa Light		14,500 TO M	2.99
	EAST-0333217 NRTH-1677413					
	DEED BOOK 798 PG-430					
	FULL MARKET VALUE	16,111				
TOTAL TAX ---						236.41**
						DATE #1 02/01/21
						AMT DUE 236.41
***** 104.004-1-40 *****						
554,624 Glenmeal Rd				ACCT 1-	55- 9	BILL 653
104.004-1-40	240 Rural res		2021 St Lawrence Co		80,000	728.16
Hanson Bruce	Canton 1 402201	40,600	Town of Pierrepont		80,000	103.48
Hanson Vickie	ACRES 89.70 BANK8888830	80,000	Highway		80,000	324.41
554 Glenmeal Rd	EAST-0327573 NRTH-1648906		Chargebacks		80,000	53.59
Canton, NY 13617	DEED BOOK 1998 PG-11779		FD032 Pierrepont Fire Prot		80,000 TO M	78.25
	FULL MARKET VALUE	88,889				
TOTAL TAX ---						1,287.89**
						DATE #1 02/01/21
						AMT DUE 1,287.89

STATE OF NEW YORK
COUNTY - St Lawrence
TOWN - Pierrepont
SWIS - 407000

2 0 2 1 T O W N T A X R O L L
T A X A B L E SECTION OF THE ROLL - 1
OWNERS NAME SEQUENCE
UNIFORM PERCENT OF VALUE IS 090.00

PAGE 195
VALUATION DATE-JUL 01, 2019
TAXABLE STATUS DATE-MAR 01, 2020

TAX MAP PARCEL NUMBER	PROPERTY LOCATION & CLASS	ASSESSMENT	EXEMPTION CODE	COUNTY	TOWN	TAXABLE VALUE	TAX AMOUNT
CURRENT OWNERS NAME	SCHOOL DISTRICT	LAND	TAX DESCRIPTION				
CURRENT OWNERS ADDRESS	PARCEL SIZE/GRID COORD	TOTAL	SPECIAL DISTRICTS				
***** 89.004-2-2.11 *****							
	47 Post Rd			ACCT 1-	50- 5.11	BILL	654
89.004-2-2.11	210 1 Family Res		2021 St Lawrence Co			76,500	696.30
Hanson Stephanie D	Canton 1 402201	8,300	Town of Pierrepont			76,500	98.95
554 Glenmeal Rd	ACRES 1.40 BANK8888869	76,500	Highway			76,500	310.21
Canton, NY 13617	EAST-0309966 NRTH-1668849		Chargebacks			76,500	51.25
	DEED BOOK 2014 PG-12604		FD032 Pierrepont Fire Prot		TO M	76,500	74.82
	FULL MARKET VALUE	85,000					
TOTAL TAX ---							1,231.53**
				DATE #1			02/01/21
				AMT DUE			1,231.53
***** 76.084-2-17 *****							
	16 School St			ACCT 1-	2- 8	BILL	655
76.084-2-17	210 1 Family Res		2021 St Lawrence Co			68,000	618.93
Hanss Frederick J	Potsdam 2 407402	5,800	Town of Pierrepont			68,000	87.95
Hanss Lisa J	141x101x140x92	68,000	Highway			68,000	275.75
PO Box 94	.25r		Chargebacks			68,000	45.56
Hannawa Falls, NY 13647-0094	FRNT 141.00 DPTH 96.00		FD032 Pierrepont Fire Prot		TO M	68,000	66.51
	EAST-0334177 NRTH-1680890		LT025 Hannawa Light		TO M	68,000	14.04
	DEED BOOK 1060 PG-127						
	FULL MARKET VALUE	75,556					
TOTAL TAX ---							1,108.74**
				DATE #1			02/01/21
				AMT DUE			1,108.74
***** 119.002-2-26 *****							
	501 Wilson Rd			ACCT 1-	64- 7	BILL	656
119.002-2-26	210 1 Family Res		2021 St Lawrence Co			43,500	395.94
Harbart Christine E	Colton 1 402801	8,500	Town of Pierrepont			43,500	56.26
501 Wilson Rd	Thew survey 5/27/75	43,500	Highway			43,500	176.40
Colton, NY 13625	246x121x229x181		Chargebacks			43,500	29.14
	FRNT 246.00 DPTH		FD032 Pierrepont Fire Prot		TO M	43,500	42.55
	ACRES 1.10						
	EAST-0330857 NRTH-1642161						
	DEED BOOK 1048 PG-00140						
	FULL MARKET VALUE	48,333					
TOTAL TAX ---							700.29**
				DATE #1			02/01/21
				AMT DUE			700.29
***** 119.002-2-23 *****							
	Wilson Rd			ACCT 1-	70- 1.2	BILL	657
119.002-2-23	910 Priv forest		2021 St Lawrence Co			30,500	277.61
Hart John P	Colton 1 402801	30,500	Town of Pierrepont			30,500	39.45
88 Adams Rd	Pri Forest	30,500	Highway			30,500	123.68
Norwood, NY 13668	ACRES 110.50		Chargebacks			30,500	20.43
	EAST-0332002 NRTH-1640875		FD032 Pierrepont Fire Prot		TO M	30,500	29.83
	DEED BOOK 2003 PG-24398						
	FULL MARKET VALUE	33,889					
TOTAL TAX ---							491.00**
				DATE #1			02/01/21
				AMT DUE			491.00

STATE OF NEW YORK
 COUNTY - St Lawrence
 TOWN - Pierrepont
 SWIS - 407000

2 0 2 1 T O W N T A X R O L L
 T A X A B L E SECTION OF THE ROLL - 1
 OWNERS NAME SEQUENCE
 UNIFORM PERCENT OF VALUE IS 090.00

PAGE 196
 VALUATION DATE-JUL 01, 2019
 TAXABLE STATUS DATE-MAR 01, 2020

TAX MAP PARCEL NUMBER	PROPERTY LOCATION & CLASS	ASSESSMENT	EXEMPTION CODE	COUNTY	TOWN	TAXABLE VALUE	TAX AMOUNT
CURRENT OWNERS NAME	SCHOOL DISTRICT	LAND	TAX DESCRIPTION				
CURRENT OWNERS ADDRESS	PARCEL SIZE/GRID COORD	TOTAL	SPECIAL DISTRICTS				
***** 119.004-2-6.121 *****							
119.004-2-6.121	650 Orebed Rd					119,004	853.22**
Hart John P	260 Seasonal res		2021 St Lawrence Co			53,000	482.40
Hart Laura L	Colton 1 402801	34,000	Town of Pierrepont			53,000	68.55
88 Adams Rd	12x18 Addition	53,000	Highway			53,000	214.92
Norwood, NY 13668	Log Cabin		Chargebacks			53,000	35.51
	ACRES 84.80		FD032 Pierrepont Fire Prot		TO M	53,000	51.84
	EAST-0334027 NRTH-1638403						
	DEED BOOK 2002 PG-12830						
	FULL MARKET VALUE	58,889					
TOTAL TAX ---							853.22**
							DATE #1 02/01/21
							AMT DUE 853.22
***** 90.004-2-16.1 *****							
90.004-2-16.1	5364 A SH 56					90,004	1,871.31**
Hartson Claude R Jr.	210 1 Family Res		2021 St Lawrence Co			52,000	473.30
5364 A State Highway 56	Colton 1 402801	7,700	Town of Pierrepont			52,000	67.26
Potsdam, NY 13676	1 Ar Res	52,000	Highway			52,000	210.86
	FRNT 15.00 DPTH		Chargebacks			52,000	34.84
	ACRES 0.89		School Relevy				1,023.45
	EAST-0333823 NRTH-1670789		FD032 Pierrepont Fire Prot		TO M	52,000	50.86
	DEED BOOK 2018 PG-11767		LT025 Hannawa Light		TO M	52,000	10.74
	FULL MARKET VALUE	57,778					
TOTAL TAX ---							1,871.31**
							DATE #1 02/01/21
							AMT DUE 1,871.31
***** 90.003-1-16.1 *****							
90.003-1-16.1	352 Butternut Ridge Rd					90,003	2,672.35**
Hawkins Mark F	240 Rural res		2021 St Lawrence Co			166,000	1,510.93
PO Box 258	Colton 1 402801	52,200	Town of Pierrepont			166,000	214.71
Hannawa Falls, NY 13647-0258	ACRES 105.00	166,000	Highway			166,000	673.14
	EAST-0322958 NRTH-1670804		Chargebacks			166,000	111.21
PRIOR OWNER ON 3/01/2020	DEED BOOK 2017 PG-1326		FD032 Pierrepont Fire Prot		TO M	166,000	162.36
Hawkins Mark F	FULL MARKET VALUE	184,444					
TOTAL TAX ---							2,672.35**
							DATE #1 02/01/21
							AMT DUE 2,672.35
***** 90.004-1-83.1 *****							
90.004-1-83.1	345 Butternut Ridge Rd					90,004	142.16**
Hawkins Mark F	322 Rural vac>10		2021 St Lawrence Co			8,830	80.37
PO Box 258	Colton 1 402801	8,830	Town of Pierrepont			8,830	11.42
Hannawa Falls, NY 13647-0258	26.165A(D)	8,830	Highway			8,830	35.81
	FRNT 290.00 DPTH		Chargebacks			8,830	5.92
	ACRES 25.50		FD032 Pierrepont Fire Prot		TO M	8,830	8.64
PRIOR OWNER ON 3/01/2020	EAST-0324641 NRTH-1668920						
Hawkins Mark F	DEED BOOK 2017 PG-15741						
	FULL MARKET VALUE	9,811					
TOTAL TAX ---							142.16**
							DATE #1 02/01/21
							AMT DUE 142.16



STATE OF NEW YORK
 COUNTY - St Lawrence
 TOWN - Pierrepont
 SWIS - 407000

2 0 2 1 T O W N T A X R O L L
 T A X A B L E SECTION OF THE ROLL - 1
 OWNERS NAME SEQUENCE
 UNIFORM PERCENT OF VALUE IS 090.00

PAGE 197
 VALUATION DATE-JUL 01, 2019
 TAXABLE STATUS DATE-MAR 01, 2020

TAX MAP PARCEL NUMBER	PROPERTY LOCATION & CLASS	ASSESSMENT	EXEMPTION CODE	COUNTY	TOWN	TAXABLE VALUE	TAX AMOUNT
CURRENT OWNERS NAME	SCHOOL DISTRICT	LAND	TAX DESCRIPTION				
CURRENT OWNERS ADDRESS	PARCEL SIZE/GRID COORD	TOTAL	SPECIAL DISTRICTS				
***** 90.002-1-15.1 *****							
	SH 56					ACCT 1- 24-15.1	BILL 662
90.002-1-15.1	910 Priv forest		2021 St Lawrence Co			34,200	311.29
Hayes Daniel	Colton 1 402801	34,200	Town of Pierrepont			34,200	44.24
Hayes Gayle	94.76 Ar Vac Land	34,200	Highway			34,200	138.68
62 County Route 59	ACRES 103.10		Chargebacks			34,200	22.91
Potsdam, NY 13676	EAST-0330631 NRTH-1675278		FD032 Pierrepont Fire Prot		TO M	34,200	33.45
	DEED BOOK 2002 PG-5354		LT025 Hannawa Light		TO M	34,200	7.06
	FULL MARKET VALUE	38,000					
			TOTAL TAX ---				557.63**
					DATE #1		02/01/21
					AMT DUE		557.63
***** 76.004-4-15.1 *****							
	62 CR 59					ACCT 1- 77- 3 PT	BILL 663
76.004-4-15.1	210 1 Family Res		2021 St Lawrence Co			119,000	1,083.13
Hayes Daniel W	Potsdam 2 407402	10,200	Town of Pierrepont			119,000	153.92
Hayes Gayle	ACRES 1.11	119,000	Highway			119,000	482.56
62 County Route 59	EAST-0332329 NRTH-1682037		Chargebacks			119,000	79.72
Potsdam, NY 13676	DEED BOOK 990 PG-00108		FD032 Pierrepont Fire Prot		TO M	119,000	116.39
	FULL MARKET VALUE	132,222	LT025 Hannawa Light		TO M	119,000	24.57
			TOTAL TAX ---				1,940.29**
					DATE #1		02/01/21
					AMT DUE		1,940.29
***** 90.002-3-3 *****							
	136 T. Alexander Dr/prvt					ACCT 1- 73-11	BILL 664
90.002-3-3	260 Seasonal res - WTRFNT		2021 St Lawrence Co			92,000	837.38
Hayes Darrell J	Colton 1 402801	53,000	Town of Pierrepont			92,000	119.00
Hayes Jane M	plot revised 11/2017	92,000	Highway			92,000	373.07
148 Burdge Hill Rd	115'WFx205x100x254		Chargebacks			92,000	61.63
Newfield, NY 14867	FRNT 115.00 DPTH		FD032 Pierrepont Fire Prot		TO M	92,000	89.98
	ACRES 0.53						
	EAST-0334169 NRTH-1673322						
	DEED BOOK 1037 PG-00792						
	FULL MARKET VALUE	102,222					
			TOTAL TAX ---				1,481.06**
					DATE #1		02/01/21
					AMT DUE		1,481.06
***** 103.004-2-41 *****							
	4866 CR 27					ACCT 1-44-4.1	BILL 665
103.004-2-41	270 Mfg housing		2021 St Lawrence Co			39,500	359.53
Hayes David A	Edwards-Knox Cn 403401	17,400	Town of Pierrepont			39,500	51.09
4200 19th Ave SW	FRNT 1330.00 DPTH	39,500	Highway			39,500	160.18
Naples, FL 34116-5804	ACRES 22.90		Chargebacks			39,500	26.46
	EAST-0303013 NRTH-1648870		FD032 Pierrepont Fire Prot		TO M	39,500	38.63
	DEED BOOK 1999 PG-8008						
	FULL MARKET VALUE	43,889					
			TOTAL TAX ---				635.89**
					DATE #1		02/01/21
					AMT DUE		635.89

STATE OF NEW YORK
 COUNTY - St Lawrence
 TOWN - Pierrepont
 SWIS - 407000

2 0 2 1 T O W N T A X R O L L
 T A X A B L E SECTION OF THE ROLL - 1
 OWNERS NAME SEQUENCE
 UNIFORM PERCENT OF VALUE IS 090.00

PAGE 198
 VALUATION DATE-JUL 01, 2019
 TAXABLE STATUS DATE-MAR 01, 2020

TAX MAP PARCEL NUMBER	PROPERTY LOCATION & CLASS	ASSESSMENT	EXEMPTION CODE-----	COUNTY-----	TOWN-----	
CURRENT OWNERS NAME	SCHOOL DISTRICT	LAND	TAX DESCRIPTION	TAXABLE VALUE		TAX AMOUNT
CURRENT OWNERS ADDRESS	PARCEL SIZE/GRID COORD	TOTAL	SPECIAL DISTRICTS			
***** 90.002-5-5 *****						
90.002-5-5	2092 River Rd					BILL 666
Hayes Edward C Jr.	210 1 Family Res		CW_15_VET/ 41162	10,500	0	
2092 River Rd	Potsdam 2 407402	9,900	2021 St Lawrence Co	107,500		978.46
Hannawa Falls, NY 13647	Lot 5	118,000	Town of Pierrepont	118,000		152.63
	199x180x219x198		Highway	118,000		478.50
	FRNT 199.00 DPTH 189.00		Chargebacks	118,000		79.05
	ACRES 0.90 BANK8888830		FD032 Pierrepont Fire Prot	118,000	TO M	115.41
	EAST-0335784 NRTH-1678327		LT025 Hannawa Light	118,000	TO M	24.36
	DEED BOOK 2013 PG-15501					
	FULL MARKET VALUE	131,111				
			TOTAL TAX ---			1,828.41**
				DATE #1		02/01/21
				AMT DUE		1,828.41
***** 90.002-1-25.2 *****						
90.002-1-25.2	5647 SH 56					BILL 667
Hayes Gregory M	240 Rural res		2021 St Lawrence Co	320,360		2,915.90
Hayes Erin M	Potsdam 2 407402	74,400	Town of Pierrepont	320,360		414.37
5647 State Highway 56	FRNT 140.00 DPTH	320,360	Highway	320,360		1,299.09
Potsdam, NY 13676-3462	ACRES 169.40		Chargebacks	320,360		214.62
	EAST-0328838 NRTH-1675639		FD032 Pierrepont Fire Prot	320,360	TO M	313.33
	DEED BOOK 2011 PG-19747		LT025 Hannawa Light	320,360	TO M	66.15
	FULL MARKET VALUE	355,956				
			TOTAL TAX ---			5,223.46**
				DATE #1		02/01/21
				AMT DUE		5,223.46
***** 89.004-2-20 *****						
89.004-2-20	50,54 Post Rd			ACCT 1- 3- 9		BILL 668
Hayes Richard P	312 Vac w/imprv		2021 St Lawrence Co	80,000		728.16
54 Post Rd	Canton 1 402201	8,300	Town of Pierrepont	80,000		103.48
Canton, NY 13617	Restaurant(60x30)	80,000	Highway	80,000		324.41
	ACRES 1.40 BANK8888869		Chargebacks	80,000		53.59
	EAST-0309785 NRTH-1668496		FD032 Pierrepont Fire Prot	80,000	TO M	78.25
	DEED BOOK 1062 PG-190					
	FULL MARKET VALUE	88,889				
			TOTAL TAX ---			1,287.89**
				DATE #1		02/01/21
				AMT DUE		1,287.89
***** 90.035-3-14 *****						
90.035-3-14	29 Burtwood Park Dr/prvt			ACCT 1- 9-10		BILL 669
Hayes Twila J	260 Seasonal res - WTRFNT		2021 St Lawrence Co	45,000		409.59
46 Howardville Rd	Potsdam 2 407402	22,400	Town of Pierrepont	45,000		58.20
Canton, NY 13617	66x134x66x125 Lot 5	45,000	Highway	45,000		182.48
	FRNT 66.00 DPTH 130.00		Chargebacks	45,000		30.15
	EAST-0332982 NRTH-1676006		FD032 Pierrepont Fire Prot	45,000	TO M	44.01
	DEED BOOK 2002 PG-15474					
	FULL MARKET VALUE	50,000				
			TOTAL TAX ---			724.43**
				DATE #1		02/01/21
				AMT DUE		724.43

STATE OF NEW YORK
 COUNTY - St Lawrence
 TOWN - Pierrepont
 SWIS - 407000

2 0 2 1 T O W N T A X R O L L
 T A X A B L E SECTION OF THE ROLL - 1
 OWNERS NAME SEQUENCE
 UNIFORM PERCENT OF VALUE IS 090.00

PAGE 199
 VALUATION DATE-JUL 01, 2019
 TAXABLE STATUS DATE-MAR 01, 2020

TAX MAP PARCEL NUMBER	PROPERTY LOCATION & CLASS	ASSESSMENT	EXEMPTION CODE-----	COUNTY-----	TOWN-----	
CURRENT OWNERS NAME	SCHOOL DISTRICT	LAND	TAX DESCRIPTION	TAXABLE VALUE		TAX AMOUNT
CURRENT OWNERS ADDRESS	PARCEL SIZE/GRID COORD	TOTAL	SPECIAL DISTRICTS			
***** 90.028-3-29 *****						
105 Postwood Rd				ACCT 1- 72- 2	BILL	670
90.028-3-29	260 Seasonal res		2021 St Lawrence Co	56,000		509.71
Hayes William	Potsdam 2 407402	14,900	Town of Pierrepont	56,000		72.43
Hayes Elizabeth W	45x111x44x119	56,000	Highway	56,000		227.09
734 South Canton Rd	FRNT 45.00 DPTH 115.00		Chargebacks	56,000		37.52
Potsdam, NY 13676	ACRES 0.12		FD032 Pierrepont Fire Prot	56,000 TO M		54.77
	EAST-0334387 NRTH-1678230		LT025 Hannawa Light	56,000 TO M		11.56
	DEED BOOK 1999 PG-20800					
	FULL MARKET VALUE	62,222				
			TOTAL TAX ---			913.08**
				DATE #1		02/01/21
				AMT DUE		913.08
***** 90.035-3-10 *****						
82 Burtwood Park Dr/prvt				ACCT 1- 65- 7	BILL	671
90.035-3-10	260 Seasonal res - WTRFNT		2021 St Lawrence Co	112,000		1,019.42
Hayman William	Potsdam 2 407402	57,200	Town of Pierrepont	112,000		144.87
Hayman Chrystal	Also 1039/1 & 2001/20576	112,000	Highway	112,000		454.17
20 Elm St	180x119x15x214x157x232		Chargebacks	112,000		75.03
Potsdam, NY 13676-1899	FRNT 180.00 DPTH		FD032 Pierrepont Fire Prot	112,000 TO M		109.54
	ACRES 0.67					
	EAST-0333093 NRTH-1676283					
	DEED BOOK 902 PG-32					
	FULL MARKET VALUE	124,444				
			TOTAL TAX ---			1,803.03**
				DATE #1		02/01/21
				AMT DUE		1,803.03
***** 90.002-1-22.3 *****						
Off SH 56					BILL	672
90.002-1-22.3	312 Vac w/imprv		2021 St Lawrence Co	25,300		230.28
Hayman William L	Potsdam 2 407402	11,300	Town of Pierrepont	25,300		32.72
Hayman Chrystal L	ACRES 7.40	25,300	Highway	25,300		102.59
20 Elm St	EAST-0332663 NRTH-1676437		Chargebacks	25,300		16.95
Potsdam, NY 13676-1899	DEED BOOK 2001 PG-18238		FD032 Pierrepont Fire Prot	25,300 TO M		24.75
	FULL MARKET VALUE	28,111	LT025 Hannawa Light	25,300 TO M		5.22
			TOTAL TAX ---			412.51**
				DATE #1		02/01/21
				AMT DUE		412.51
***** 104.002-1-29.2 *****						
28 Irish Settlement Rd					BILL	673
104.002-1-29.2	240 Rural res		2021 St Lawrence Co	142,000		1,292.48
Hazeltine Tammie E	Canton 1 402201	63,900	Town of Pierrepont	142,000		183.67
12470 N Tully Rd	Also 2001/2576	142,000	Highway	142,000		575.82
Lodi, CA 95240	ACRES 147.20		Chargebacks	142,000		95.13
	EAST-0327257 NRTH-1657980		FD032 Pierrepont Fire Prot	142,000 TO M		138.89
	DEED BOOK 2005 PG-1575					
	FULL MARKET VALUE	157,778				
			TOTAL TAX ---			2,285.99**
				DATE #1		02/01/21
				AMT DUE		2,285.99

STATE OF NEW YORK
 COUNTY - St Lawrence
 TOWN - Pierrepont
 SWIS - 407000

2 0 2 1 T O W N T A X R O L L
 T A X A B L E SECTION OF THE ROLL - 1
 OWNERS NAME SEQUENCE
 UNIFORM PERCENT OF VALUE IS 090.00

PAGE 200
 VALUATION DATE-JUL 01, 2019
 TAXABLE STATUS DATE-MAR 01, 2020

TAX MAP PARCEL NUMBER	PROPERTY LOCATION & CLASS	ASSESSMENT	EXEMPTION CODE	COUNTY	TOWN	TAX AMOUNT
CURRENT OWNERS NAME	SCHOOL DISTRICT	LAND	TAX DESCRIPTION	TAXABLE VALUE		
CURRENT OWNERS ADDRESS	PARCEL SIZE/GRID COORD	TOTAL	SPECIAL DISTRICTS			
***** 90.043-1-23.2 *****						
5536 SH 56						BILL 674
90.043-1-23.2	210 1 Family Res - WTRFNT		2021 St Lawrence Co	183,000		1,665.66
Hazen Megan A	Colton 1 402801	32,000	Town of Pierrepont	183,000		236.70
Benson John C	Excel survey 4/2012	183,000	Highway	183,000		742.08
5536 State Highway 56	1.47A(S)		Chargebacks	183,000		122.60
Potsdam, NY 13676	80'WF		FD032 Pierrepont Fire Prot	183,000	TO M	178.99
	FRNT 80.00 DPTH		LT025 Hannawa Light	183,000	TO M	37.79
	ACRES 1.30 BANK8888288					
	EAST-0332196 NRTH-1674047					
	DEED BOOK 2012 PG-6918					
	FULL MARKET VALUE	203,333				
TOTAL TAX ---						2,983.82**
DATE #1						02/01/21
AMT DUE						2,983.82
***** 90.027-1-2 *****						
5753 SH 56						BILL 675
90.027-1-2	210 1 Family Res		2021 St Lawrence Co	96,000	ACCT 1- 50-15	873.79
Hazen Roger A	Potsdam 2 407402	10,100	Town of Pierrepont	96,000		124.17
Hazen Nadine A	132x330	96,000	Highway	96,000		389.29
PO Box 67	FRNT 132.00 DPTH 330.00		Chargebacks	96,000		64.31
Hannawa Falls, NY 13647	ACRES 1.00		FD032 Pierrepont Fire Prot	96,000	TO M	93.89
	EAST-0331929 NRTH-1679593		LT025 Hannawa Light	96,000	TO M	19.82
	DEED BOOK 988 PG-00827					
	FULL MARKET VALUE	106,667				
TOTAL TAX ---						1,565.27**
DATE #1						02/01/21
AMT DUE						1,565.27
***** 90.002-1-12.2 *****						
80 Riggs Dr						BILL 676
90.002-1-12.2	411 Apartment		2021 St Lawrence Co	160,000		1,456.31
Hazen Scott A	Potsdam 2 407402	9,300	Town of Pierrepont	160,000		206.95
Hazen Joy D	4 Family Duplex	160,000	Highway	160,000		648.81
5538 State Highway 56	ACRES 3.30		Chargebacks	160,000		107.19
Potsdam, NY 13676	EAST-0331052 NRTH-1679940		FD032 Pierrepont Fire Prot	160,000	TO M	156.49
	DEED BOOK 1116 PG-440		LT025 Hannawa Light	160,000	TO M	33.04
	FULL MARKET VALUE	177,778				
TOTAL TAX ---						2,608.79**
DATE #1						02/01/21
AMT DUE						2,608.79

STATE OF NEW YORK
 COUNTY - St Lawrence
 TOWN - Pierrepont
 SWIS - 407000

2 0 2 1 T O W N T A X R O L L
 T A X A B L E SECTION OF THE ROLL - 1
 OWNERS NAME SEQUENCE
 UNIFORM PERCENT OF VALUE IS 090.00

PAGE 201
 VALUATION DATE-JUL 01, 2019
 TAXABLE STATUS DATE-MAR 01, 2020

TAX MAP PARCEL NUMBER	PROPERTY LOCATION & CLASS	ASSESSMENT	EXEMPTION CODE	COUNTY	TOWN	TAX AMOUNT
CURRENT OWNERS NAME	SCHOOL DISTRICT	LAND	TAX DESCRIPTION	TAXABLE VALUE		
CURRENT OWNERS ADDRESS	PARCEL SIZE/GRID COORD	TOTAL	SPECIAL DISTRICTS			
***** 90.002-1-12.3 *****						
90.002-1-12.3	90 Riggs Dr					BILL 677
Hazen Scott A	411 Apartment		2021 St Lawrence Co	160,000		1,456.31
Hazen Joy D	Potsdam 2 407402	9,300	Town of Pierrepont	160,000		206.95
5538 State Highway 56	ACRES 3.30	160,000	Highway	160,000		648.81
Potsdam, NY 13676	EAST-0331052 NRTH-1680046		Chargebacks	160,000		107.19
	DEED BOOK 1116 PG-444		FD032 Pierrepont Fire Prot	160,000	TO M	156.49
	FULL MARKET VALUE	177,778	LT025 Hannawa Light	160,000	TO M	33.04
			TOTAL TAX ---			2,608.79**
					DATE #1	02/01/21
					AMT DUE	2,608.79
***** 90.043-1-23.1 *****						
90.043-1-23.1	5538 SH 56			ACCT 1- 23-10		BILL 678
Hazen Scott A	210 1 Family Res - WTRFNT		2021 St Lawrence Co	312,000		2,839.81
Hazen Joy D	Colton 1 402801	72,200	Town of Pierrepont	312,000		403.55
5538 State Highway 56	2012/1813 Nimo easement	312,000	Highway	312,000		1,265.19
Potsdam, NY 13676	361'WF		Chargebacks	312,000		209.02
	FRNT 361.00 DPTH		FD032 Pierrepont Fire Prot	312,000	TO M	305.16
	ACRES 2.00		LT025 Hannawa Light	312,000	TO M	64.42
	EAST-0332164 NRTH-1674226					
	DEED BOOK 2000 PG-14569					
	FULL MARKET VALUE	346,667				
			TOTAL TAX ---			5,087.15**
					DATE #1	02/01/21
					AMT DUE	5,087.15
***** 76.004-3-5.12 *****						
76.004-3-5.12	650 Parmenter Rd					BILL 679
Hazen Taylor Allen	312 Vac w/imprv		2021 St Lawrence Co	21,300		193.87
Hazen Scott	Potsdam 2 407402	10,300	Town of Pierrepont	21,300		27.55
5538 State Highway 56	Plotted 4/2019	21,300	Highway	21,300		86.37
Potsdam, NY 13676	D. Strack survey 7/27/199		Chargebacks	21,300		14.27
	1.42A(D)		FD032 Pierrepont Fire Prot	21,300	TO M	20.83
	FRNT 225.00 DPTH		LT025 Hannawa Light	21,300	TO M	4.40
PRIOR OWNER ON 3/01/2020	ACRES 1.40					
Cole Holly M	EAST-0331760 NRTH-1681664					
	DEED BOOK 2020 PG-8641					
	FULL MARKET VALUE	23,667				
			TOTAL TAX ---			347.29**
					DATE #1	02/01/21
					AMT DUE	347.29

STATE OF NEW YORK
 COUNTY - St Lawrence
 TOWN - Pierrepont
 SWIS - 407000

2 0 2 1 T O W N T A X R O L L
 T A X A B L E SECTION OF THE ROLL - 1
 OWNERS NAME SEQUENCE
 UNIFORM PERCENT OF VALUE IS 090.00

PAGE 202
 VALUATION DATE-JUL 01, 2019
 TAXABLE STATUS DATE-MAR 01, 2020

TAX MAP PARCEL NUMBER	PROPERTY LOCATION & CLASS	ASSESSMENT	EXEMPTION CODE	COUNTY	TOWN	TAX AMOUNT
CURRENT OWNERS NAME	SCHOOL DISTRICT	LAND	TAX DESCRIPTION	TAXABLE VALUE		
CURRENT OWNERS ADDRESS	PARCEL SIZE/GRID COORD	TOTAL	SPECIAL DISTRICTS			
90.003-1-2	63 Church Rd 210 1 Family Res			90.003-1-2	ACCT 1- 16-15	BILL 680
Healey Deborah	Canton 1 402201	11,100	2021 St Lawrence Co		75,500	687.20
Healey Megan M	ACRES 7.00	75,500	Town of Pierrepont		75,500	97.65
63 Church Rd	EAST-0312445 NRTH-1668700		Highway		75,500	306.16
Canton, NY 13617	DEED BOOK 2004 PG-21945		Chargebacks		75,500	50.58
	FULL MARKET VALUE	83,889	FD032 Pierrepont Fire Prot		75,500 TO M	73.84
TOTAL TAX ---						1,215.43**
DATE #1						02/01/21
AMT DUE						1,215.43
104.002-1-4	6311 CR 24 210 1 Family Res			104.002-1-4	ACCT 1- 49- 9	BILL 681
Hebel Mark A	Colton 1 402801	53,200	2021 St Lawrence Co		110,000	1,001.22
6311 County Route 24	One Car Detached Garage	110,000	Town of Pierrepont		110,000	142.28
Colton, NY 13625-3120	FRNT 2537.00 DPTH		Highway		110,000	446.06
	ACRES 107.20		Chargebacks		110,000	73.69
	EAST-0328148 NRTH-1663789		FD032 Pierrepont Fire Prot		110,000 TO M	107.59
	DEED BOOK 2011 PG-1173					
	FULL MARKET VALUE	122,222				
TOTAL TAX ---						1,770.84**
DATE #1						02/01/21
AMT DUE						1,770.84
76.004-4-42	Root Rd 314 Rural vac<10			76.004-4-42		BILL 682
Heindl Joseph	Potsdam 2 407402	600	2021 St Lawrence Co		600	5.46
22 Grant St	60x120x120	600	Town of Pierrepont		600	0.78
Potsdam, NY 13676	FRNT 60.00 DPTH		Highway		600	2.43
	ACRES 0.08		Chargebacks		600	0.40
	EAST-0329335 NRTH-1681722		FD032 Pierrepont Fire Prot		600 TO M	.59
	DEED BOOK 2013 PG-17023		LT025 Hannawa Light		600 TO M	.12
	FULL MARKET VALUE	667				
TOTAL TAX ---						9.78**
DATE #1						02/01/21
AMT DUE						9.78
76.076-1-2	5958 SH 56 432 Gas station			76.076-1-2	ACCT 1- 52- 1	BILL 683
Helm Maurice F	Potsdam 2 407402	500	2021 St Lawrence Co		500	4.55
353 State Route 3	Plot checked 2/14/07	500	Town of Pierrepont		500	0.65
Tupper Lake, NY 12986	182x77x162x83x105 .5R		Highway		500	2.03
	FRNT 182.00 DPTH		Chargebacks		500	0.33
	ACRES 0.55		FD032 Pierrepont Fire Prot		500 TO M	.49
	EAST-0335797 NRTH-1682972		LT025 Hannawa Light		500 TO M	.10
	DEED BOOK 2019 PG-15846					
	FULL MARKET VALUE	556				
TOTAL TAX ---						8.15**
DATE #1						02/01/21
AMT DUE						8.15



STATE OF NEW YORK
 COUNTY - St Lawrence
 TOWN - Pierrepont
 SWIS - 407000

2 0 2 1 T O W N T A X R O L L
 T A X A B L E SECTION OF THE ROLL - 1
 OWNERS NAME SEQUENCE
 UNIFORM PERCENT OF VALUE IS 090.00

PAGE 203
 VALUATION DATE-JUL 01, 2019
 TAXABLE STATUS DATE-MAR 01, 2020

TAX MAP PARCEL NUMBER	PROPERTY LOCATION & CLASS	ASSESSMENT	EXEMPTION CODE	COUNTY	TOWN	TAXABLE VALUE	TAX AMOUNT
CURRENT OWNERS NAME	SCHOOL DISTRICT	LAND	TAX DESCRIPTION				
CURRENT OWNERS ADDRESS	PARCEL SIZE/GRID COORD	TOTAL	SPECIAL DISTRICTS				
***** 104.002-1-13.2 *****							
104.002-1-13.2	28 Sturtevant Rd						BILL 684
Helmar Kevin R	270 Mfg housing		2021 St Lawrence Co			56,000	509.71
28 Sturtevant Rd	Colton 1 402801	8,600	Town of Pierrepont			56,000	72.43
Colton, NY 13625	Double Wide	56,000	Highway			56,000	227.09
	FRNT 250.00 DPTH		Chargebacks			56,000	37.52
	ACRES 2.20		FD032 Pierrepont Fire Prot		TO M	56,000	54.77
	EAST-0334601 NRTH-1660168						
	DEED BOOK 2007 PG-3384						
	FULL MARKET VALUE	62,222					
TOTAL TAX ---							901.52**
DATE #1							02/01/21
AMT DUE							901.52
***** 90.043-1-24 *****							
90.043-1-24	5533 SH 56						BILL 685
Helmar Timothy A	210 1 Family Res		2021 St Lawrence Co			65,000	591.63
PO Box 375	Colton 1 402801	6,100	Town of Pierrepont			65,000	84.07
Hannawa Falls, NY 13647-0375	120x250 .25Ar 1 Fam Res	65,000	Highway			65,000	263.58
	FRNT 120.00 DPTH 250.00		Chargebacks			65,000	43.55
	EAST-0331782 NRTH-1674002		FD032 Pierrepont Fire Prot		TO M	65,000	63.57
	DEED BOOK 2017 PG-11313		LT025 Hannawa Light		TO M	65,000	13.42
	FULL MARKET VALUE	72,222					
TOTAL TAX ---							1,059.82**
DATE #1							02/01/21
AMT DUE							1,059.82
***** 90.002-2-32 *****							
90.002-2-32	23 Beech Rd						BILL 686
Hendrickson Anna K	210 1 Family Res		2021 St Lawrence Co			228,000	2,075.25
Brown Jonathan A	Potsdam 2 407402	14,000	Town of Pierrepont			228,000	294.90
23 Beech Rd	Lot 11 2 Story Colonial	228,000	Highway			228,000	924.56
Potsdam, NY 13676	W/2 Car Att Garage		Chargebacks			228,000	152.75
	162x185x174x191		FD032 Pierrepont Fire Prot		TO M	228,000	223.00
	FRNT 162.00 DPTH						
	ACRES 0.70						
	EAST-0333587 NRTH-1674740						
	DEED BOOK 2014 PG-11734						
	FULL MARKET VALUE	253,333					
TOTAL TAX ---							3,670.46**
DATE #1							02/01/21
AMT DUE							3,670.46

STATE OF NEW YORK
 COUNTY - St Lawrence
 TOWN - Pierrepont
 SWIS - 407000

2 0 2 1 T O W N T A X R O L L
 T A X A B L E SECTION OF THE ROLL - 1
 OWNERS NAME SEQUENCE
 UNIFORM PERCENT OF VALUE IS 090.00

PAGE 204
 VALUATION DATE-JUL 01, 2019
 TAXABLE STATUS DATE-MAR 01, 2020

TAX MAP PARCEL NUMBER	PROPERTY LOCATION & CLASS	ASSESSMENT	EXEMPTION CODE	COUNTY	TOWN	TAX AMOUNT
CURRENT OWNERS NAME	SCHOOL DISTRICT	LAND	TAX DESCRIPTION	TAXABLE VALUE		
CURRENT OWNERS ADDRESS	PARCEL SIZE/GRID COORD	TOTAL	SPECIAL DISTRICTS			
***** 76.076-1-11 *****						
5916 SH 56				ACCT 1-	27- 7	BILL 687
76.076-1-11	210 1 Family Res		2021 St Lawrence Co	76,000		691.75
Hennessey Kevin P	Potsdam 2 407402	9,500	Town of Pierrepont	76,000		98.30
PO Box 372	165x238 Res	76,000	Highway	76,000		308.19
Hannawa Falls, NY 13647	FRNT 165.00 DPTH 238.00		Chargebacks	76,000		50.92
	ACRES 1.00		FD032 Pierrepont Fire Prot	76,000	TO M	74.33
	EAST-0335103 NRTH-1681972		LT025 Hannawa Light	76,000	TO M	15.69
	DEED BOOK 2000 PG-8242					
	FULL MARKET VALUE	84,444				
TOTAL TAX ---						1,239.18**
						DATE #1 02/01/21
						AMT DUE 1,239.18
***** 90.002-1-23 *****						
90.002-1-23	SH 56					BILL 688
Henophy William Sr.	312 Vac w/imprv		2021 St Lawrence Co	16,900		153.82
546 Willard Rd	Potsdam 2 407402	5,200	Town of Pierrepont	16,900		21.86
Massena, NY 13662	Burnet survey 1/07	16,900	Highway	16,900		68.53
	1.219A(S)		Chargebacks	16,900		11.32
	See 2011/10945		FD032 Pierrepont Fire Prot	16,900	TO M	16.53
	FRNT 203.00 DPTH		LT025 Hannawa Light	16,900	TO M	3.49
	ACRES 1.20					
	EAST-0331878 NRTH-1676721					
	DEED BOOK 2016 PG-2184					
	FULL MARKET VALUE	18,778				
TOTAL TAX ---						275.55**
						DATE #1 02/01/21
						AMT DUE 275.55
***** 90.002-1-24 *****						
90.002-1-24	SH 56					BILL 689
Henophy William Sr.	322 Rural vac>10		2021 St Lawrence Co	9,800		89.20
546 Willard Rd	Potsdam 2 407402	9,800	Town of Pierrepont	9,800		12.68
Massena, NY 13662	Burnett survey 1/07	9,800	Highway	9,800		39.74
	10.423A(S)		Chargebacks	9,800		6.57
	FRNT 40.00 DPTH		FD032 Pierrepont Fire Prot	9,800	TO M	9.59
	ACRES 10.42		LT025 Hannawa Light	9,800	TO M	2.02
	EAST-0331229 NRTH-1676364					
	DEED BOOK 2016 PG-2184					
	FULL MARKET VALUE	10,889				
TOTAL TAX ---						159.80**
						DATE #1 02/01/21
						AMT DUE 159.80

STATE OF NEW YORK
 COUNTY - St Lawrence
 TOWN - Pierrepont
 SWIS - 407000

2 0 2 1 T O W N T A X R O L L
 T A X A B L E SECTION OF THE ROLL - 1
 OWNERS NAME SEQUENCE
 UNIFORM PERCENT OF VALUE IS 090.00

PAGE 205
 VALUATION DATE-JUL 01, 2019
 TAXABLE STATUS DATE-MAR 01, 2020

TAX MAP PARCEL NUMBER	PROPERTY LOCATION & CLASS	ASSESSMENT	EXEMPTION CODE	COUNTY	TOWN	TAX AMOUNT
CURRENT OWNERS NAME	SCHOOL DISTRICT	LAND	TAX DESCRIPTION	TAXABLE VALUE		
CURRENT OWNERS ADDRESS	PARCEL SIZE/GRID COORD	TOTAL	SPECIAL DISTRICTS			
***** 76.083-1-25 *****						
5785 SH 56				ACCT 1-	71- 7	BILL 690
76.083-1-25	210 1 Family Res		2021 St Lawrence Co	110,000		1,001.22
Herman William E	Potsdam 2 407402	6,700	Town of Pierrepont	110,000		142.28
PO Box 348	100x230x100x175 .5Ar	110,000	Highway	110,000		446.06
Hannawa Falls, NY 13647-0348	FRNT 100.00 DPTH		Chargebacks	110,000		73.69
	ACRES 0.40		FD032 Pierrepont Fire Prot	110,000	TO M	107.59
	EAST-0332015 NRTH-1680406		LT025 Hannawa Light	110,000	TO M	22.71
	DEED BOOK 2011 PG-12695					
	FULL MARKET VALUE	122,222				
TOTAL TAX ---						1,793.55**
DATE #1						02/01/21
AMT DUE						1,793.55
***** 118.004-2-22 *****						
4444 CR 27				ACCT 1-	55-14	BILL 691
118.004-2-22	260 Seasonal res		2021 St Lawrence Co	25,000		227.55
Herndon Susan	Edwards-Knox Cn 403401	10,900	Town of Pierrepont	25,000		32.34
4444 County Route 27	Trailer W/add-On	25,000	Highway	25,000		101.38
Hermon, NY 13652-3105	Across From 2-25 Vac		Chargebacks	25,000		16.75
	ACRES 6.50		FD032 Pierrepont Fire Prot	25,000	TO M	24.45
	EAST-0303218 NRTH-1638104					
	DEED BOOK 2003 PG-8379					
	FULL MARKET VALUE	27,778				
TOTAL TAX ---						402.47**
DATE #1						02/01/21
AMT DUE						402.47
***** 104.003-1-14.1 *****						
835 Howardville Rd				ACCT 1-	46- 2	BILL 692
104.003-1-14.1	322 Rural vac>10		2021 St Lawrence Co	46,800		425.97
Herne Robert P	Canton 1 402201	46,800	Town of Pierrepont	46,800		60.53
760 Maquam Shore Rd	ACRES 110.10	46,800	Highway	46,800		189.78
Swanton, VT 05488	EAST-0314368 NRTH-1648351		Chargebacks	46,800		31.35
	DEED BOOK 1099 PG-902		FD032 Pierrepont Fire Prot	46,800	TO M	45.77
	FULL MARKET VALUE	52,000				
TOTAL TAX ---						753.40**
DATE #1						02/01/21
AMT DUE						753.40
***** 119.001-1-5 *****						
Off Howardville Rd				ACCT 1-	2-10	BILL 693
119.001-1-5	321 Abandoned ag		2021 St Lawrence Co	6,800		61.89
Herne Robert P	Canton 1 402201	6,800	Town of Pierrepont	6,800		8.80
760 Maquam Shore Rd	15 Ar Pri Forest	6,800	Highway	6,800		27.57
Swanton, VT 05488	ACRES 15.90		Chargebacks	6,800		4.56
	EAST-0315013 NRTH-1646554		FD032 Pierrepont Fire Prot	6,800	TO M	6.65
	DEED BOOK 2016 PG-12364					
	FULL MARKET VALUE	7,556				
TOTAL TAX ---						109.47**
DATE #1						02/01/21
AMT DUE						109.47

STATE OF NEW YORK
COUNTY - St Lawrence
TOWN - Pierrepont
SWIS - 407000

2 0 2 1 T O W N T A X R O L L
T A X A B L E SECTION OF THE ROLL - 1
OWNERS NAME SEQUENCE
UNIFORM PERCENT OF VALUE IS 090.00

PAGE 206
VALUATION DATE-JUL 01, 2019
TAXABLE STATUS DATE-MAR 01, 2020

TAX MAP PARCEL NUMBER	PROPERTY LOCATION & CLASS	ASSESSMENT	EXEMPTION CODE	COUNTY	TOWN	TAXABLE VALUE	TAX AMOUNT
CURRENT OWNERS NAME	SCHOOL DISTRICT	LAND	TAX DESCRIPTION				
CURRENT OWNERS ADDRESS	PARCEL SIZE/GRID COORD	TOTAL	SPECIAL DISTRICTS				
***** 90.003-1-30 *****							
90.003-1-30	592 Butternut Ridge Rd					ACCT 1- 49- 8	BILL 694
Hess William J	270 Mfg housing		VET COM CT 41131			8,750	8,750
Hess Cynthia A	Colton 1 402801	7,300	2021 St Lawrence Co			26,250	238.93
592 Butternut Ridge Rd	Replotted 2/2013	35,000	Town of Pierrepont			26,250	33.95
Potsdam, NY 13676	.80A		Highway			26,250	106.45
	FRNT 150.00 DPTH 225.00		Chargebacks			26,250	17.59
PRIOR OWNER ON 3/01/2020	EAST-0319606 NRTH-1665473		FD032 Pierrepont Fire Prot			35,000	34.23
Waters Jo Ann	DEED BOOK 2020 PG-11707						
	FULL MARKET VALUE	38,889					
TOTAL TAX ---							431.15**
							DATE #1 02/01/21
							AMT DUE 431.15
***** 119.002-1-12.1 *****							
119.002-1-12.1	273 Bonno Rd					ACCT 1- 58- 3	BILL 695
Hetzler Paul	240 Rural res		2021 St Lawrence Co			62,200	566.14
Hetzler Heron E & Raven P	Colton 1 402801	33,200	Town of Pierrepont			62,200	80.45
273 Bonno Rd	FRNT 1652.00 DPTH	62,200	Highway			62,200	252.23
Canton, NY 13617	ACRES 76.70		Chargebacks			62,200	41.67
	EAST-0325706 NRTH-1644587		FD032 Pierrepont Fire Prot			62,200	60.84
	DEED BOOK 2013 PG-19761						
	FULL MARKET VALUE	69,111					
TOTAL TAX ---							1,001.33**
							DATE #1 02/01/21
							AMT DUE 1,001.33
***** 90.035-1-20 *****							
90.035-1-20	15 Underhill Dr						BILL 696
Hewer Ryan S	210 1 Family Res		2021 St Lawrence Co			155,000	1,410.80
Hewer Krystal M	Potsdam 2 407402	7,500	Town of Pierrepont			155,000	200.48
15 Underhill Dr	2nd Story Over Garage	155,000	Highway			155,000	628.54
Potsdam, NY 13676	Crestview Subdiv Lot 17		Chargebacks			155,000	103.84
	FRNT 120.00 DPTH 177.00		FD032 Pierrepont Fire Prot			155,000	151.60
	ACRES 0.49 BANK8888288		LT025 Hannawa Light			155,000	32.00
	EAST-0332478 NRTH-1677566						
	DEED BOOK 2015 PG-2876						
	FULL MARKET VALUE	172,222					
TOTAL TAX ---							2,527.26**
							DATE #1 02/01/21
							AMT DUE 2,527.26

STATE OF NEW YORK
 COUNTY - St Lawrence
 TOWN - Pierrepont
 SWIS - 407000

2 0 2 1 T O W N T A X R O L L
 T A X A B L E SECTION OF THE ROLL - 1
 OWNERS NAME SEQUENCE
 UNIFORM PERCENT OF VALUE IS 090.00

PAGE 207
 VALUATION DATE-JUL 01, 2019
 TAXABLE STATUS DATE-MAR 01, 2020

TAX MAP PARCEL NUMBER	PROPERTY LOCATION & CLASS	ASSESSMENT	EXEMPTION CODE	COUNTY	TOWN	TAXABLE VALUE	TAX AMOUNT
CURRENT OWNERS NAME	SCHOOL DISTRICT	LAND	TAX DESCRIPTION				
CURRENT OWNERS ADDRESS	PARCEL SIZE/GRID COORD	TOTAL	SPECIAL DISTRICTS				

119.004-2-31	924 Selleck Rd			119.004-2-31		119,004	*****
Hewitt Richard	240 Rural res		Aged - Cou 41802	ACCT 1-	31-11.1	22,936	BILL 697
924 Selleck Rd	Colton 1 402801	62,645	Aged - Tow 41803			0	0
Colton, NY 13625	830ff-Life Use By 950/662	91,745	2021 St Lawrence Co			68,809	626.30
	Log Cabin(used As Storage		Town of Pierrepont			45,872	59.33
	New 14X60 Trlr		Highway			45,872	186.02
	FRNT 86.00 DPTH		Chargebacks			45,872	30.73
	ACRES 148.40		FD032 Pierrepont Fire Prot		TO M	91,745	89.73
	EAST-0331745 NRTH-1637495						
	DEED BOOK 950 PG-00662						
	FULL MARKET VALUE	101,939					
			TOTAL TAX ---				992.11**
					DATE #1		02/01/21
					AMT DUE		992.11

134.002-1-1.1	732 Buck Pond Rd			134.002-1-1.1		134,002	*****
Hewitt Terry (ETAL)	322 Rural vac>10		2021 St Lawrence Co	ACCT 1-	31-10	77,600	BILL 698
Attn: Teshia Hewitt	Colton 1 402801	77,600	Town of Pierrepont			77,600	706.31
746 Buck Pond Rd	ACRES 182.60	77,600	Highway			77,600	100.37
Colton, NY 13625	EAST-0332315 NRTH-1631637		Chargebacks			77,600	314.67
	DEED BOOK 2000 PG-17011		FD032 Pierrepont Fire Prot		TO M	77,600	51.99
	FULL MARKET VALUE	86,222					75.90
			TOTAL TAX ---				1,249.24**
					DATE #1		02/01/21
					AMT DUE		1,249.24

119.004-2-30	746 Buck Pond Rd			119.004-2-30		119,004	*****
Hewitt Teshia A	210 1 Family Res		2021 St Lawrence Co			92,650	BILL 699
746 Buck Pond Rd	Colton 1 402801	10,500	Town of Pierrepont			92,650	843.30
Colton, NY 13625	ACRES 6.70 BANK8888869	92,650	Highway			92,650	119.84
	EAST-0330718 NRTH-1632411		Chargebacks			92,650	375.70
	DEED BOOK 2006 PG-22631		FD032 Pierrepont Fire Prot		TO M	92,650	62.07
	FULL MARKET VALUE	102,944					90.62
			TOTAL TAX ---				1,491.53**
					DATE #1		02/01/21
					AMT DUE		1,491.53

133.002-2-12	3835 CR 27			133.002-2-12		133,002	*****
Hewlett Robert L	210 1 Family Res		2021 St Lawrence Co	ACCT 1-	32- 1.12	70,000	BILL 700
Hewlett Mary	Edwards-Knox Cn 403401	8,500	Town of Pierrepont			70,000	637.14
3835 County Route 27	1 Fam Res	70,000	Highway			70,000	90.54
Russell, NY 13684	ACRES 2.00		Chargebacks			70,000	283.86
	EAST-0311063 NRTH-1625777		FD032 Pierrepont Fire Prot		TO M	70,000	46.90
	DEED BOOK 993 PG-00324						68.46
	FULL MARKET VALUE	77,778					
			TOTAL TAX ---				1,126.90**
					DATE #1		02/01/21
					AMT DUE		1,126.90

STATE OF NEW YORK
COUNTY - St Lawrence
TOWN - Pierrepont
SWIS - 407000

2 0 2 1 T O W N T A X R O L L
T A X A B L E SECTION OF THE ROLL - 1
OWNERS NAME SEQUENCE
UNIFORM PERCENT OF VALUE IS 090.00

PAGE 208
VALUATION DATE-JUL 01, 2019
TAXABLE STATUS DATE-MAR 01, 2020

TAX MAP PARCEL NUMBER	PROPERTY LOCATION & CLASS	ASSESSMENT	EXEMPTION CODE	COUNTY	TOWN	TAX AMOUNT
CURRENT OWNERS NAME	SCHOOL DISTRICT	LAND	TAX DESCRIPTION	TAXABLE VALUE		
CURRENT OWNERS ADDRESS	PARCEL SIZE/GRID COORD	TOTAL	SPECIAL DISTRICTS			
***** 133.002-2-14 *****						
	Off CR 27			ACCT 1-	32- 4	BILL 701
133.002-2-14	910 Priv forest		2021 St Lawrence Co	4,300		39.14
Hewlett Robert L	Edwards-Knox Cn 403401	4,300	Town of Pierrepont	4,300		5.56
Hewlett Stephen J	Pri Forest	4,300	Highway	4,300		17.44
Attn: Robert L Hewlett	ACRES 10.00		Chargebacks	4,300		2.88
3835 County Route 27	EAST-0308984 NRTH-1625992		FD032 Pierrepont Fire Prot	4,300	TO M	4.21
Russell, NY 13684	DEED BOOK 1069 PG-976					
	FULL MARKET VALUE	4,778				
TOTAL TAX ---						69.23**
						DATE #1 02/01/21
						AMT DUE 69.23
***** 133.002-2-15 *****						
	Off CR 27			ACCT 1-	32- 3	BILL 702
133.002-2-15	910 Priv forest		2021 St Lawrence Co	6,800		61.89
Hewlett Robert L	Edwards-Knox Cn 403401	6,800	Town of Pierrepont	6,800		8.80
Hewlett Stephen J	16 Ar Pri Forest	6,800	Highway	6,800		27.57
Attn: Robert Hewlett	ACRES 16.00		Chargebacks	6,800		4.56
3835 County Route 27	EAST-0309561 NRTH-1626048		FD032 Pierrepont Fire Prot	6,800	TO M	6.65
Russell, NY 13684	DEED BOOK 1069 PG-976					
	FULL MARKET VALUE	7,556				
TOTAL TAX ---						109.47**
						DATE #1 02/01/21
						AMT DUE 109.47
***** 133.002-2-13 *****						
	CR 27			ACCT 1-	32- 1.11	BILL 703
133.002-2-13	322 Rural vac>10		2021 St Lawrence Co	21,300		193.87
Hewlett Stephen J	Edwards-Knox Cn 403401	21,300	Town of Pierrepont	21,300		27.55
Hewlett Robert L	Vac Lot	21,300	Highway	21,300		86.37
Attn: Robert Hewlett	ACRES 56.50		Chargebacks	21,300		14.27
3835 County Route 27	EAST-0310520 NRTH-1626645		FD032 Pierrepont Fire Prot	21,300	TO M	20.83
Russell, NY 13684	DEED BOOK 1021 PG-00959					
	FULL MARKET VALUE	23,667				
TOTAL TAX ---						342.89**
						DATE #1 02/01/21
						AMT DUE 342.89
***** 133.002-2-16 *****						
	Off CR 27			ACCT 1-	33- 3	BILL 704
133.002-2-16	910 Priv forest		2021 St Lawrence Co	7,400		67.35
Hewlett Stephen J	Edwards-Knox Cn 403401	7,400	Town of Pierrepont	7,400		9.57
Hewlett Robert L	27ar Pri Forest	7,400	Highway	7,400		30.01
PO Box 657	ACRES 26.80		Chargebacks	7,400		4.96
Russell, NY 13684	EAST-0309283 NRTH-1627021		FD032 Pierrepont Fire Prot	7,400	TO M	7.24
	DEED BOOK 1026 PG-00274					
	FULL MARKET VALUE	8,222				
TOTAL TAX ---						119.13**
						DATE #1 02/01/21
						AMT DUE 119.13

STATE OF NEW YORK
 COUNTY - St Lawrence
 TOWN - Pierrepont
 SWIS - 407000

2 0 2 1 T O W N T A X R O L L
 T A X A B L E SECTION OF THE ROLL - 1
 OWNERS NAME SEQUENCE
 UNIFORM PERCENT OF VALUE IS 090.00

PAGE 209
 VALUATION DATE-JUL 01, 2019
 TAXABLE STATUS DATE-MAR 01, 2020

TAX MAP PARCEL NUMBER	PROPERTY LOCATION & CLASS	ASSESSMENT	EXEMPTION CODE	COUNTY	TOWN	TAX AMOUNT
CURRENT OWNERS NAME	SCHOOL DISTRICT	LAND	TAX DESCRIPTION			
CURRENT OWNERS ADDRESS	PARCEL SIZE/GRID COORD	TOTAL	SPECIAL DISTRICTS			
***** 90.001-2-6.12 *****						
268 Noyes Rd						BILL 705
90.001-2-6.12	210 1 Family Res		2021 St Lawrence Co	91,000		828.28
Hickey James Ryan	Potsdam 2 407402	8,700	Town of Pierrepont	91,000		117.70
268 Noyes Rd	Mh & 56X26 Cape Cod	91,000	Highway	91,000		369.01
Potsdam, NY 13676	1/2 Story & Garage		Chargebacks	91,000		60.96
	FRNT 300.00 DPTH		FD032 Pierrepont Fire Prot	91,000	TO M	89.00
PRIOR OWNER ON 3/01/2020	ACRES 2.20 BANK8888288					
Norquest Family Trust	EAST-0321361 NRTH-1673640					
	DEED BOOK 2020 PG-12471					
	FULL MARKET VALUE	101,111				
TOTAL TAX ---						1,464.95**
						DATE #1 02/01/21
						AMT DUE 1,464.95
***** 133.002-2-23 *****						
4578 CR 24						BILL 706
133.002-2-23	280 Res Multiple		2021 St Lawrence Co	123,300		1,122.27
Hilborne Kenneth H Jr	Edwards-Knox Cn 403401	54,000	Town of Pierrepont	123,300		159.48
505 Covington St	Camp & Storage Bldg	123,300	Highway	123,300		499.99
Ogdensburg, NY 13669	103 Ar		Chargebacks	123,300		82.60
	ACRES 122.50		FD032 Pierrepont Fire Prot	123,300	TO M	120.60
	EAST-0304816 NRTH-1627431					
	DEED BOOK 2010 PG-960					
	FULL MARKET VALUE	137,000				
TOTAL TAX ---						1,984.94**
						DATE #1 02/01/21
						AMT DUE 1,984.94
***** 104.001-3-2.2 *****						
650 Post Rd						BILL 707
104.001-3-2.2	270 Mfg housing		2021 St Lawrence Co	15,800		143.81
Hill Leo W	Canton 1 402201	11,900	Town of Pierrepont	15,800		20.44
650 Post Rd	Cambridge survey 3/1/90	15,800	Highway	15,800		64.07
Colton, NY 13625	10.00A(S)		Chargebacks	15,800		10.58
	FRNT 250.00 DPTH		FD032 Pierrepont Fire Prot	15,800	TO M	15.45
	ACRES 10.00					
	EAST-0323507 NRTH-1659498					
	DEED BOOK 2007 PG-20671					
	FULL MARKET VALUE	17,556				
TOTAL TAX ---						254.35**
						DATE #1 02/01/21
						AMT DUE 254.35

STATE OF NEW YORK
 COUNTY - St Lawrence
 TOWN - Pierrepont
 SWIS - 407000

2 0 2 1 T O W N T A X R O L L
 T A X A B L E SECTION OF THE ROLL - 1
 OWNERS NAME SEQUENCE
 UNIFORM PERCENT OF VALUE IS 090.00

PAGE 210
 VALUATION DATE-JUL 01, 2019
 TAXABLE STATUS DATE-MAR 01, 2020

TAX MAP PARCEL NUMBER	PROPERTY LOCATION & CLASS	ASSESSMENT	EXEMPTION CODE	COUNTY	TOWN	TAX AMOUNT
CURRENT OWNERS NAME	SCHOOL DISTRICT	LAND	TAX DESCRIPTION	TAXABLE VALUE		
CURRENT OWNERS ADDRESS	PARCEL SIZE/GRID COORD	TOTAL	SPECIAL DISTRICTS			
***** 90.003-1-13.12 *****						
90.003-1-13.12	351 Church Rd					BILL 708
Hilyard Robin E	270 Mfg housing		2021 St Lawrence Co	25,000		227.55
59 State St	Colton 1 402801	10,300	Town of Pierrepont	25,000		32.34
Canton, NY 13617	370x630	25,000	Highway	25,000		101.38
	ACRES 5.10		Chargebacks	25,000		16.75
	EAST-0319473 NRTH-1668483		FD032 Pierrepont Fire Prot	25,000	TO M	24.45
	DEED BOOK 2019 PG-14431					
	FULL MARKET VALUE	27,778				
			TOTAL TAX ---			402.47**
				DATE #1		02/01/21
				AMT DUE		402.47
***** 90.028-1-17.1 *****						
90.028-1-17.1	152,156 Postwood Rd					BILL 709
Hintopoulos Theodore	240 Rural res		2021 St Lawrence Co	100,000		910.20
Hintopoulos Deborah	Potsdam 2 407402	39,300	Town of Pierrepont	100,000		129.34
PO Box 216	2 Garages	100,000	Highway	100,000		405.51
Hannawa Falls, NY 13647	Also 973/577 & 1096/997 & 1999/2844		Chargebacks	100,000		66.99
	FRNT 115.00 DPTH		FD032 Pierrepont Fire Prot	100,000	TO M	97.81
	ACRES 21.60		LT025 Hannawa Light	100,000	TO M	20.65
	EAST-0333907 NRTH-1679084					
	DEED BOOK 903 PG-531					
	FULL MARKET VALUE	111,111				
			TOTAL TAX ---			1,630.50**
				DATE #1		02/01/21
				AMT DUE		1,630.50
***** 103.004-2-6 *****						
103.004-2-6	710 Plains Rd					BILL 710
Hitchcock Lisa M	314 Rural vac<10		2021 St Lawrence Co	5,100		46.42
3073 Pangburn Rd	Canton 1 402201	5,100	Town of Pierrepont	5,100		6.60
Friendship, NY 14739	138x230x130x290	5,100	Highway	5,100		20.68
	FRNT 138.00 DPTH		Chargebacks	5,100		3.42
	ACRES 1.00		School Relevy			132.13
	EAST-0308350 NRTH-1654105		FD032 Pierrepont Fire Prot	5,100	TO M	4.99
	DEED BOOK 2017 PG-11602					
	FULL MARKET VALUE	5,667				
			TOTAL TAX ---			214.24**
				DATE #1		02/01/21
				AMT DUE		214.24

STATE OF NEW YORK
 COUNTY - St Lawrence
 TOWN - Pierrepont
 SWIS - 407000

2 0 2 1 T O W N T A X R O L L
 T A X A B L E SECTION OF THE ROLL - 1
 OWNERS NAME SEQUENCE
 UNIFORM PERCENT OF VALUE IS 090.00

PAGE 211
 VALUATION DATE-JUL 01, 2019
 TAXABLE STATUS DATE-MAR 01, 2020

TAX MAP PARCEL NUMBER	PROPERTY LOCATION & CLASS	ASSESSMENT	EXEMPTION CODE-----	COUNTY-----	TOWN-----	
CURRENT OWNERS NAME	SCHOOL DISTRICT	LAND	TAX DESCRIPTION	TAXABLE VALUE		TAX AMOUNT
CURRENT OWNERS ADDRESS	PARCEL SIZE/GRID COORD	TOTAL	SPECIAL DISTRICTS			
*****						91.003-1-17.1 *****
6708 CR 24, 5236 SH 56						BILL 711
91.003-1-17.1	270 Mfg housing		2021 St Lawrence Co	58,000		527.91
Hitchman Kale	Colton 1 402801	26,100	Town of Pierrepont	58,000		75.02
Hitchman Sierra	Originally Part Of	58,000	Highway	58,000		235.20
177 Pollock Rd	90.004-2-40.12		Chargebacks	58,000		38.86
Madrid, NY 13660	FRNT 490.00 DPTH		FD032 Pierrepont Fire Prot	58,000	TO M	56.73
	ACRES 62.40 BANK8888869		LT025 Hannawa Light	58,000	TO M	11.98
	EAST-0336793 NRTH-1669734					
	DEED BOOK 2018 PG-11483					
	FULL MARKET VALUE	64,444				
TOTAL TAX ---						945.70**
						DATE #1 02/01/21
						AMT DUE 945.70
*****						104.001-2-41.1 *****
5948 CR 24						BILL 712
104.001-2-41.1	210 1 Family Res		2021 St Lawrence Co	60,000		546.12
Hogan Joshua T	Canton 1 402201	8,000	Town of Pierrepont	60,000		77.61
Hogan Bethany B	FRNT 353.00 DPTH	60,000	Highway	60,000		243.31
5948 County Route 24	ACRES 1.90 BANK8888830		Chargebacks	60,000		40.20
Canton, NY 13617	EAST-0323806 NRTH-1656448		FD032 Pierrepont Fire Prot	60,000	TO M	58.68
	DEED BOOK 2016 PG-7300					
	FULL MARKET VALUE	66,667				
TOTAL TAX ---						965.92**
						DATE #1 02/01/21
						AMT DUE 965.92
*****						134.002-1-11.31 *****
591, 597, 601 Buck Pond Rd						BILL 713
134.002-1-11.31	280 Res Multiple		2021 St Lawrence Co	147,000		1,337.99
Hogle Harlow (LU)	Colton 1 402801	20,000	Town of Pierrepont	147,000		190.14
Hogle Joyce A (LU)	FRNT 499.00 DPTH	147,000	Highway	147,000		596.10
% Mark & Tina Rose	ACRES 41.60		Chargebacks	147,000		98.48
601 Buck Pond Rd	EAST-0328530 NRTH-1631243		FD032 Pierrepont Fire Prot	147,000	TO M	143.78
Colton, NY 13625	DEED BOOK 2009 PG-16876					
	FULL MARKET VALUE	163,333				
TOTAL TAX ---						2,366.49**
						DATE #1 02/01/21
						AMT DUE 2,366.49
*****						134.002-1-11.32 *****
Buck Pond Rd						BILL 714
134.002-1-11.32	322 Rural vac>10		2021 St Lawrence Co	21,500		195.69
Hogle Harlow (LU)	Colton 1 402801	21,500	Town of Pierrepont	21,500		27.81
Hogle Joyce A (LU)	FRNT 853.00 DPTH	21,500	Highway	21,500		87.18
Attn: Toni Besio	ACRES 50.60		Chargebacks	21,500		14.40
661 Buck Pond Rd	EAST-0328999 NRTH-1628560		FD032 Pierrepont Fire Prot	21,500	TO M	21.03
Colton, NY 13625	DEED BOOK 2004 PG-16393					
	FULL MARKET VALUE	23,889				
TOTAL TAX ---						346.11**
						DATE #1 02/01/21
						AMT DUE 346.11
*****						*****

STATE OF NEW YORK
 COUNTY - St Lawrence
 TOWN - Pierrepont
 SWIS - 407000

2 0 2 1 T O W N T A X R O L L
 T A X A B L E SECTION OF THE ROLL - 1
 OWNERS NAME SEQUENCE
 UNIFORM PERCENT OF VALUE IS 090.00

PAGE 212
 VALUATION DATE-JUL 01, 2019
 TAXABLE STATUS DATE-MAR 01, 2020

TAX MAP PARCEL NUMBER	PROPERTY LOCATION & CLASS	ASSESSMENT	EXEMPTION CODE	COUNTY	TOWN	TAX AMOUNT
CURRENT OWNERS NAME	SCHOOL DISTRICT	LAND	TAX DESCRIPTION	TAXABLE VALUE		
CURRENT OWNERS ADDRESS	PARCEL SIZE/GRID COORD	TOTAL	SPECIAL DISTRICTS			
***** 134.002-1-11.33 *****						
134.002-1-11.33	661 Buck Pond Rd			134.002-1-11.33		BILL 715
Hogle Harlow (LU)	210 1 Family Res		2021 St Lawrence Co	105,000		955.71
Hogle Joyce A (LU)	Colton 1 402801	11,800	Town of Pierrepont	105,000		135.81
Attn: Toni Besio	FRNT 350.00 DPTH	105,000	Highway	105,000		425.78
661 Buck Pond Rd	ACRES 8.40 BANK8888830		Chargebacks	105,000		70.34
Colton, NY 13625	EAST-0329046 NRTH-1630399		FD032 Pierrepont Fire Prot	105,000	TO M	102.70
	DEED BOOK 2004 PG-16394					
	FULL MARKET VALUE	116,667				
			TOTAL TAX ---			1,690.34**
				DATE #1		02/01/21
				AMT DUE		1,690.34
***** 134.002-1-5.12 *****						
134.002-1-5.12	Off Buck Pond Rd			134.002-1-5.12		BILL 716
Hogle Harlow D (LU)	322 Rural vac>10		2021 St Lawrence Co	10,600		96.48
6 Plains Rd	Colton 1 402801	10,600	Town of Pierrepont	10,600		13.71
Canton, NY 13617	ACRES 25.00	10,600	Highway	10,600		42.98
	EAST-0328182 NRTH-1627892		Chargebacks	10,600		7.10
	DEED BOOK 2004 PG-13352		FD032 Pierrepont Fire Prot	10,600	TO M	10.37
	FULL MARKET VALUE	11,778				
			TOTAL TAX ---			170.64**
				DATE #1		02/01/21
				AMT DUE		170.64
***** 118.004-2-15.1 *****						
118.004-2-15.1	CR 27			118.004-2-15.1		BILL 717
Hogle Jeffrey C	323 Vacant rural		2021 St Lawrence Co	16,900		153.82
Hogle Tina M	Edwards-Knox Cn 403401	16,900	Town of Pierrepont	16,900		21.86
8218 S Peach Ave	FRNT 837.00 DPTH	16,900	Highway	16,900		68.53
Broken Arrow, OK 74011-6113	ACRES 39.80		Chargebacks	16,900		11.32
	EAST-0304184 NRTH-1633859		FD032 Pierrepont Fire Prot	16,900	TO M	16.53
	DEED BOOK 2011 PG-11665					
	FULL MARKET VALUE	18,778				
			TOTAL TAX ---			272.06**
				DATE #1		02/01/21
				AMT DUE		272.06
***** 134.002-1-5.22 *****						
134.002-1-5.22	553 Buck Pond Rd			134.002-1-5.22		BILL 718
Hogle Jeffrey C	270 Mfg housing		2021 St Lawrence Co	37,500		341.32
8218 S Peach Ave	Colton 1 402801	8,900	Town of Pierrepont	37,500		48.50
Broken Arrow, OK 74011-6113	ACRES 2.90	37,500	Highway	37,500		152.07
	EAST-0327432 NRTH-1629988		Chargebacks	37,500		25.12
	DEED BOOK 2003 PG-20540		FD032 Pierrepont Fire Prot	37,500	TO M	36.68
	FULL MARKET VALUE	41,667				
			TOTAL TAX ---			603.69**
				DATE #1		02/01/21
				AMT DUE		603.69

STATE OF NEW YORK
 COUNTY - St Lawrence
 TOWN - Pierrepont
 SWIS - 407000

2 0 2 1 T O W N T A X R O L L
 T A X A B L E SECTION OF THE ROLL - 1
 OWNERS NAME SEQUENCE
 UNIFORM PERCENT OF VALUE IS 090.00

PAGE 213
 VALUATION DATE-JUL 01, 2019
 TAXABLE STATUS DATE-MAR 01, 2020

TAX MAP PARCEL NUMBER	PROPERTY LOCATION & CLASS	ASSESSMENT	EXEMPTION CODE	COUNTY	TOWN	TAX AMOUNT
CURRENT OWNERS NAME	SCHOOL DISTRICT	LAND	TAX DESCRIPTION	TAXABLE VALUE		
CURRENT OWNERS ADDRESS	PARCEL SIZE/GRID COORD	TOTAL	SPECIAL DISTRICTS			
***** 134.002-1-5.112 *****						
134.002-1-5.112	564 Buck Pond Rd					BILL 719
Hogle Jon C	210 1 Family Res		2021 St Lawrence Co	57,900		527.00
564 Buck Pond Rd	Colton 1 402801	17,400	Town of Pierrepont	57,900		74.89
Colton, NY 13625	FRNT 1160.00 DPTH	57,900	Highway	57,900		234.79
	ACRES 27.90		Chargebacks	57,900		38.79
	EAST-0328071 NRTH-1629087		FD032 Pierrepont Fire Prot	57,900	TO M	56.63
	DEED BOOK 2007 PG-16154					
	FULL MARKET VALUE	64,333				
			TOTAL TAX ---			932.10**
				DATE #1		02/01/21
				AMT DUE		932.10
***** 134.002-1-11.11 *****						
134.002-1-11.11	Buck Pond Rd					BILL 720
Hogle Jon C	322 Rural vac>10		2021 St Lawrence Co	9,000		81.92
564 Buck Pond Rd	Colton 1 402801	9,000	Town of Pierrepont	9,000		11.64
Colton, NY 13625	FRNT 1300.00 DPTH	9,000	Highway	9,000		36.50
	ACRES 21.00 BANK8888220		Chargebacks	9,000		6.03
	EAST-0329735 NRTH-1630519		School Relevy			177.14
	DEED BOOK 1066 PG-475		FD032 Pierrepont Fire Prot	9,000	TO M	8.80
	FULL MARKET VALUE	10,000				
			TOTAL TAX ---			322.03**
				DATE #1		02/01/21
				AMT DUE		322.03
***** 134.002-1-11.21 *****						
134.002-1-11.21	731 Buck Pond Rd					BILL 721
Hogle Jon C	240 Rural res		2021 St Lawrence Co	80,000		728.16
564 Buck Pond Rd	Colton 1 402801	30,800	Town of Pierrepont	80,000		103.48
Colton, NY 13625	ACRES 54.50	80,000	Highway	80,000		324.41
	EAST-0329697 NRTH-1631778		Chargebacks	80,000		53.59
	DEED BOOK 2004 PG-18345		FD032 Pierrepont Fire Prot	80,000	TO M	78.25
	FULL MARKET VALUE	88,889				
			TOTAL TAX ---			1,287.89**
				DATE #1		02/01/21
				AMT DUE		1,287.89
***** 134.002-1-5.111 *****						
134.002-1-5.111	Buck Pond Rd					BILL 722
Hogle Rodney G	105 Vac farmland		2021 St Lawrence Co	21,500		195.69
564 Buck Pond Rd	Colton 1 402801	21,500	Town of Pierrepont	21,500		27.81
Colton, NY 13625	FRNT 560.00 DPTH	21,500	Highway	21,500		87.18
	ACRES 50.60		Chargebacks	21,500		14.40
	EAST-0327888 NRTH-1631032		FD032 Pierrepont Fire Prot	21,500	TO M	21.03
	DEED BOOK 2002 PG-2617					
	FULL MARKET VALUE	23,889				
			TOTAL TAX ---			346.11**
				DATE #1		02/01/21
				AMT DUE		346.11

STATE OF NEW YORK
 COUNTY - St Lawrence
 TOWN - Pierrepont
 SWIS - 407000

2 0 2 1 T O W N T A X R O L L
 T A X A B L E SECTION OF THE ROLL - 1
 OWNERS NAME SEQUENCE
 UNIFORM PERCENT OF VALUE IS 090.00

PAGE 214
 VALUATION DATE-JUL 01, 2019
 TAXABLE STATUS DATE-MAR 01, 2020

TAX MAP PARCEL NUMBER	PROPERTY LOCATION & CLASS	ASSESSMENT	EXEMPTION CODE-----	COUNTY-----	TOWN-----	
CURRENT OWNERS NAME	SCHOOL DISTRICT	LAND	TAX DESCRIPTION	TAXABLE VALUE		TAX AMOUNT
CURRENT OWNERS ADDRESS	PARCEL SIZE/GRID COORD	TOTAL	SPECIAL DISTRICTS			

133.002-2-28	Off CR 24			133.002-2-28		*****
133.002-2-28	314 Rural vac<10		2021 St Lawrence Co	2,800		BILL 723
Hogle Theron H	Edwards-Knox Cn 403401	2,800	Town of Pierrepont	2,800		25.49
Hogle Julie E	ACRES 6.70 BANK8888220	2,800	Highway	2,800		3.62
642 Albion Cross Rd	EAST-0303617 NRTH-1631982		Chargebacks	2,800		11.35
Pulaski, NY 13142-2454	DEED BOOK 1059 PG-267		FD032 Pierrepont Fire Prot	2,800 TO M		1.88
	FULL MARKET VALUE	3,111				2.74
			TOTAL TAX ---			45.08**
				DATE #1	02/01/21	
				AMT DUE	45.08	

134.002-1-5.3	Buck Pond Rd			134.002-1-5.3		*****
134.002-1-5.3	322 Rural vac>10		2021 St Lawrence Co	32,300		BILL 724
Hogle Vernon C (LU)	Colton 1 402801	32,300	Town of Pierrepont	32,300		293.99
358 Selleck Rd	Life Use-Clarence Hogle	32,300	Highway	32,300		41.78
Canton, NY 13617	Sold To Vernon C Hogle		Chargebacks	32,300		130.98
	ACRES 76.10		FD032 Pierrepont Fire Prot	32,300 TO M		21.64
	EAST-0326987 NRTH-1628396					31.59
	DEED BOOK 2011 PG-12642					
	FULL MARKET VALUE	35,889				
			TOTAL TAX ---			519.98**
				DATE #1	02/01/21	
				AMT DUE	519.98	

134.002-1-5.21	Buck Pond Rd			134.002-1-5.21		*****
134.002-1-5.21	322 Rural vac>10		2021 St Lawrence Co	22,900		BILL 725
Hogle Vernon C (LU)	Colton 1 402801	22,900	Town of Pierrepont	22,900		208.43
8218 S Peach Ave	Life Use-Clarence Hogle	22,900	Highway	22,900		29.62
Broken Arrow, OK 74011-6113	Sold To Vernon Hogle		Chargebacks	22,900		92.86
	ACRES 53.90		FD032 Pierrepont Fire Prot	22,900 TO M		15.34
	EAST-0327016 NRTH-1630932					22.40
	DEED BOOK 2011 PG-12641					
	FULL MARKET VALUE	25,444				
			TOTAL TAX ---			368.65**
				DATE #1	02/01/21	
				AMT DUE	368.65	

119.003-1-10.12	358 Selleck Rd			119.003-1-10.12		*****
119.003-1-10.12	210 1 Family Res		2021 St Lawrence Co	72,000		BILL 726
Hogle Vernon S	Colton 1 402801	8,900	Town of Pierrepont	72,000		655.34
Hogle Nova J	ACRES 5.00	72,000	Highway	72,000		93.13
358 Selleck Rd	EAST-0318787 NRTH-1637654		Chargebacks	72,000		291.97
Canton, NY 13617	DEED BOOK 2001 PG-17979		FD032 Pierrepont Fire Prot	72,000 TO M		48.24
	FULL MARKET VALUE	80,000				70.42
			TOTAL TAX ---			1,159.10**
				DATE #1	02/01/21	
				AMT DUE	1,159.10	

STATE OF NEW YORK
 COUNTY - St Lawrence
 TOWN - Pierrepont
 SWIS - 407000

2 0 2 1 T O W N T A X R O L L
 T A X A B L E SECTION OF THE ROLL - 1
 OWNERS NAME SEQUENCE
 UNIFORM PERCENT OF VALUE IS 090.00

PAGE 215
 VALUATION DATE-JUL 01, 2019
 TAXABLE STATUS DATE-MAR 01, 2020

TAX MAP PARCEL NUMBER	PROPERTY LOCATION & CLASS	ASSESSMENT	EXEMPTION CODE	COUNTY	TOWN	TAX AMOUNT
CURRENT OWNERS NAME	SCHOOL DISTRICT	LAND	TAX DESCRIPTION	TAXABLE VALUE		
CURRENT OWNERS ADDRESS	PARCEL SIZE/GRID COORD	TOTAL	SPECIAL DISTRICTS			
104.001-2-14	5918 CR 24 210 1 Family Res		2021 St Lawrence Co	104.001-2-14		
Holland William R	Canton 1 402201	8,600	Town of Pierrepont	ACCT 1- 45-15	BILL	727
Holland LeAnn M	Replotted 08/10/05	74,000	Highway			673.55
5918 County Route 24	Morrow Survey 2.075A		Chargebacks			95.71
Canton, NY 13617	1.75 Ar Res		FD032 Pierrepont Fire Prot			300.08
	FRNT 287.00 DPTH					49.58
	ACRES 1.90 BANK8888869					72.38
	EAST-0323368 NRTH-1656085					
	DEED BOOK 2018 PG-9040					
	FULL MARKET VALUE	82,222				
			TOTAL TAX ---			1,191.30**
				DATE #1		02/01/21
				AMT DUE		1,191.30
133.002-2-4	CR 27 314 Rural vac<10		2021 St Lawrence Co	133.002-2-4		
Hooper Todd A	Edwards-Knox Cn 403401	3,900	Town of Pierrepont	ACCT 1- 16- 2	BILL	728
PO Box 52	2 Ar	3,900	Highway			35.50
Norwood, NY 13668	FRNT 570.00 DPTH		Chargebacks			5.04
	ACRES 2.10		School Relevy			15.81
PRIOR OWNER ON 3/01/2020	EAST-0307385 NRTH-1631940		FD032 Pierrepont Fire Prot			2.61
Hooper Todd A	DEED BOOK 2016 PG-12194					45.10
	FULL MARKET VALUE	4,333				3.81
			TOTAL TAX ---			107.87**
				DATE #1		02/01/21
				AMT DUE		107.87
90.004-1-71.21	5257 SH 56 210 1 Family Res		2021 St Lawrence Co	90.004-1-71.21		
Hoose Gary	Colton 1 402801	24,400	Town of Pierrepont		BILL	729
Hoose Sally	ACRES 32.90	200,000	Highway			1,820.39
PO Box 284	EAST-0334886 NRTH-1666849		Chargebacks			258.69
Colton, NY 13625	DEED BOOK 2002 PG-20494		FD032 Pierrepont Fire Prot			811.02
	FULL MARKET VALUE	222,222				133.99
			TOTAL TAX ---			195.61
				DATE #1		3,219.70**
				AMT DUE		3,219.70
90.004-1-71.22	5261 SH 56 210 1 Family Res		2021 St Lawrence Co	90.004-1-71.22		
Hoose James	Colton 1 402801	8,800	Town of Pierrepont		BILL	730
PO Box 353	Maine survey 6/21/11	86,500	Highway			787.32
Colton, NY 13625-0353	1.37A		Chargebacks			111.88
	FRNT 210.00 DPTH		FD032 Pierrepont Fire Prot			350.77
	ACRES 1.40					57.95
	EAST-0335156 NRTH-1667429					84.60
	DEED BOOK 2012 PG-5991					
	FULL MARKET VALUE	96,111				
			TOTAL TAX ---			1,392.52**
				DATE #1		02/01/21

AMT DUE 1,392.52

STATE OF NEW YORK
COUNTY - St Lawrence
TOWN - Pierrepont
SWIS - 407000

2 0 2 1 T O W N T A X R O L L
T A X A B L E SECTION OF THE ROLL - 1
OWNERS NAME SEQUENCE
UNIFORM PERCENT OF VALUE IS 090.00

PAGE 216
VALUATION DATE-JUL 01, 2019
TAXABLE STATUS DATE-MAR 01, 2020

TAX MAP PARCEL NUMBER	PROPERTY LOCATION & CLASS	ASSESSMENT	EXEMPTION CODE	COUNTY	TOWN	TAX AMOUNT
CURRENT OWNERS NAME	SCHOOL DISTRICT	LAND	TAX DESCRIPTION			
CURRENT OWNERS ADDRESS	PARCEL SIZE/GRID COORD	TOTAL	SPECIAL DISTRICTS			
***** 90.004-1-71.12 *****						
90.004-1-71.12	SH 56					BILL 731
Hoose James O	314 Rural vac<10		2021 St Lawrence Co	12,000		109.22
PO Box 353	Colton 1 402801	12,000	Town of Pierrepont	12,000		15.52
Colton, NY 13625-0353	Maine survey 6/21/11	12,000	Highway	12,000		48.66
	2.034A(S)		Chargebacks	12,000		8.04
	FRNT 170.00 DPTH		FD032 Pierrepont Fire Prot	12,000	TO M	11.74
	ACRES 2.00					
	EAST-0335421 NRTH-1667575					
	DEED BOOK 2013 PG-14375					
	FULL MARKET VALUE	13,333				
TOTAL TAX ---						193.18**
						DATE #1 02/01/21
						AMT DUE 193.18
***** 120.001-4-16 *****						
120.001-4-16	711 Wilson Rd					BILL 732
Horton Hugh W	240 Rural res		VET COM CT 41131	17,500	17,500	
Horton Peggy S	Colton 1 402801	15,200	2021 St Lawrence Co	82,500		750.91
711 Wilson Rd	Res W/2 Stall Det Garage	100,000	Town of Pierrepont	82,500		106.71
Colton, NY 13625	825x800		Highway	82,500		334.54
	FRNT 825.00 DPTH 800.00		Chargebacks	82,500		55.27
	ACRES 15.20		FD032 Pierrepont Fire Prot	100,000	TO M	97.81
	EAST-0336230 NRTH-1642993					
	DEED BOOK 1021 PG-00765					
	FULL MARKET VALUE	111,111				
TOTAL TAX ---						1,345.24**
						DATE #1 02/01/21
						AMT DUE 1,345.24
***** 90.004-1-50 *****						
90.004-1-50	6347 CR 24					BILL 733
Hoskins Dale	312 Vac w/imprv		2021 St Lawrence Co	46,000		418.69
Konieczkowski David	Colton 1 402801	33,900	Town of Pierrepont	46,000		59.50
3994 Riveredge Rd	50 Ar	46,000	Highway	46,000		186.53
Cleveland, OH 44111	ACRES 52.50		Chargebacks	46,000		30.82
	EAST-0329331 NRTH-1665385		FD032 Pierrepont Fire Prot	46,000	TO M	44.99
	DEED BOOK 918 PG-584					
	FULL MARKET VALUE	51,111				
TOTAL TAX ---						740.53**
						DATE #1 02/01/21
						AMT DUE 740.53

STATE OF NEW YORK
COUNTY - St Lawrence
TOWN - Pierrepont
SWIS - 407000

2 0 2 1 T O W N T A X R O L L
T A X A B L E SECTION OF THE ROLL - 1
OWNERS NAME SEQUENCE
UNIFORM PERCENT OF VALUE IS 090.00

PAGE 217
VALUATION DATE-JUL 01, 2019
TAXABLE STATUS DATE-MAR 01, 2020

TAX MAP PARCEL NUMBER	PROPERTY LOCATION & CLASS	ASSESSMENT	EXEMPTION CODE	COUNTY	TOWN	TAX AMOUNT
CURRENT OWNERS NAME	SCHOOL DISTRICT	LAND	TAX DESCRIPTION	TAXABLE VALUE		
CURRENT OWNERS ADDRESS	PARCEL SIZE/GRID COORD	TOTAL	SPECIAL DISTRICTS			
***** 90.004-1-51 *****						
	Off CR 24			ACCT 1-	51-11	BILL 734
90.004-1-51	910 Priv forest		2021 St Lawrence Co	9,100		82.83
Hoskins Dale	Colton 1 402801	9,100	Town of Pierrepont	9,100		11.77
Konieczkowski David	22ar Pri Forest	9,100	Highway	9,100		36.90
3994 Riveredge Rd	ACRES 21.50		Chargebacks	9,100		6.10
Cleveland, OH 44111	EAST-0327610 NRTH-1665012		FD032 Pierrepont Fire Prot	9,100	TO M	8.90
	DEED BOOK 00963 PG-01115					
	FULL MARKET VALUE	10,111				
TOTAL TAX ---						146.50**
						DATE #1 02/01/21
						AMT DUE 146.50
***** 90.004-1-52 *****						
	Off CR 24			ACCT 1-	51-10	BILL 735
90.004-1-52	910 Priv forest		2021 St Lawrence Co	9,300		84.65
Hoskins Dale	Colton 1 402801	9,300	Town of Pierrepont	9,300		12.03
Konieczkowski David	22ar Pri Forest	9,300	Highway	9,300		37.71
3994 Riveredge Rd	ACRES 21.80		Chargebacks	9,300		6.23
Cleveland, OH 44111	EAST-0327540 NRTH-1665698		FD032 Pierrepont Fire Prot	9,300	TO M	9.10
	DEED BOOK 00963 PG-01115					
	FULL MARKET VALUE	10,333				
TOTAL TAX ---						149.72**
						DATE #1 02/01/21
						AMT DUE 149.72
***** 90.004-1-56 *****						
	CR 24			ACCT 1-	51- 9	BILL 736
90.004-1-56	910 Priv forest		2021 St Lawrence Co	21,400		194.78
Hoskins Dale	Colton 1 402801	21,400	Town of Pierrepont	21,400		27.68
Konieczkowski David	50 Ar	21,400	Highway	21,400		86.78
3994 Riveredge Rd	ACRES 50.40		Chargebacks	21,400		14.34
Cleveland, OH 44111	EAST-0328133 NRTH-1666534		FD032 Pierrepont Fire Prot	21,400	TO M	20.93
	DEED BOOK 00963 PG-01118					
	FULL MARKET VALUE	23,778				
TOTAL TAX ---						344.51**
						DATE #1 02/01/21
						AMT DUE 344.51
***** 76.004-4-17.11 *****						
	46 CR 59			ACCT 6-	77- 3.63	BILL 737
76.004-4-17.11	210 1 Family Res		2021 St Lawrence Co	120,000		1,092.24
Hosmer Matthew	Potsdam 2 407402	10,200	Town of Pierrepont	120,000		155.21
Hosmer Shelby	Res Lot 4	120,000	Highway	120,000		486.61
46 County Route 59	170x317x166x317		Chargebacks	120,000		80.39
Potsdam, NY 13676	ACRES 1.20 BANK8888830		FD032 Pierrepont Fire Prot	120,000	TO M	117.37
	EAST-0332301 NRTH-1681704		LT025 Hannawa Light	120,000	TO M	24.78
	DEED BOOK 2020 PG-10101					
PRIOR OWNER ON 3/01/2020	FULL MARKET VALUE	133,333				
LaFlair Andrew J						
TOTAL TAX ---						1,956.60**
						DATE #1 02/01/21
						AMT DUE 1,956.60

STATE OF NEW YORK
 COUNTY - St Lawrence
 TOWN - Pierrepont
 SWIS - 407000

2 0 2 1 T O W N T A X R O L L
 T A X A B L E SECTION OF THE ROLL - 1
 OWNERS NAME SEQUENCE
 UNIFORM PERCENT OF VALUE IS 090.00

PAGE 218
 VALUATION DATE-JUL 01, 2019
 TAXABLE STATUS DATE-MAR 01, 2020

TAX MAP PARCEL NUMBER	PROPERTY LOCATION & CLASS	ASSESSMENT	EXEMPTION CODE	COUNTY	TOWN	TAXABLE VALUE	TAX AMOUNT
CURRENT OWNERS NAME	SCHOOL DISTRICT	LAND	TAX DESCRIPTION				
CURRENT OWNERS ADDRESS	PARCEL SIZE/GRID COORD	TOTAL	SPECIAL DISTRICTS				
***** 90.003-1-13.11 *****							
325 Church Rd				ACCT 1-	45- 8.1	BILL	738
90.003-1-13.11	270 Mfg housing		2021 St Lawrence Co			32,000	291.26
Hotte Simon	Colton 1 402801	9,900	Town of Pierrepont			32,000	41.39
203 Lake Desolation Rd	ACRES 4.50	32,000	Highway			32,000	129.76
Middle Grove, NY 12850-2484	EAST-0319143 NRTH-1668458		Chargebacks			32,000	21.44
	DEED BOOK 2006 PG-17397		FD032 Pierrepont Fire Prot		TO M	32,000	31.30
	FULL MARKET VALUE	35,556					
TOTAL TAX ---							515.15**
							DATE #1 02/01/21
							AMT DUE 515.15
***** 90.002-2-35 *****							
153 Birch Dr						BILL	739
90.002-2-35	210 1 Family Res		2021 St Lawrence Co			195,500	1,779.43
House Stephen A	Potsdam 2 407402	19,800	Town of Pierrepont			195,500	252.87
House Laurie H	Putnam River Woods Estate	195,500	Highway			195,500	792.77
153 Birch Dr	Lot 14		Chargebacks			195,500	130.97
Potsdam, NY 13676	123x302x263x198		FD032 Pierrepont Fire Prot		TO M	195,500	191.21
	FRNT 123.00 DPTH						
	ACRES 0.95						
	EAST-0333053 NRTH-1674693						
	DEED BOOK 1998 PG-12225						
	FULL MARKET VALUE	217,222					
TOTAL TAX ---							3,147.25**
							DATE #1 02/01/21
							AMT DUE 3,147.25
***** 118.004-3-4.1 *****							
67 Plains Rd				ACCT 1-	43- 4	BILL	740
118.004-3-4.1	210 1 Family Res		2021 St Lawrence Co			36,000	327.67
Hovey Troy	Edwards-Knox Cn 403401	8,800	Town of Pierrepont			36,000	46.56
860 Mount Pleasant Rd	Parcels combined 6/19/06	36,000	Highway			36,000	145.98
Fayetteville, PA 17222	Replot 4/13/09		Chargebacks			36,000	24.12
	FRNT 311.00 DPTH		FD032 Pierrepont Fire Prot		TO M	36,000	35.21
	ACRES 2.60						
	EAST-0308695 NRTH-1638875						
	DEED BOOK 2006 PG-20300						
	FULL MARKET VALUE	40,000					
TOTAL TAX ---							579.54**
							DATE #1 02/01/21
							AMT DUE 579.54

STATE OF NEW YORK
COUNTY - St Lawrence
TOWN - Pierrepont
SWIS - 407000

2 0 2 1 T O W N T A X R O L L
T A X A B L E SECTION OF THE ROLL - 1
OWNERS NAME SEQUENCE
UNIFORM PERCENT OF VALUE IS 090.00

PAGE 219
VALUATION DATE-JUL 01, 2019
TAXABLE STATUS DATE-MAR 01, 2020

TAX MAP PARCEL NUMBER	PROPERTY LOCATION & CLASS	ASSESSMENT	EXEMPTION CODE	COUNTY	TOWN	TAXABLE VALUE	TAX AMOUNT
CURRENT OWNERS NAME	SCHOOL DISTRICT	LAND	TAX DESCRIPTION				
CURRENT OWNERS ADDRESS	PARCEL SIZE/GRID COORD	TOTAL	SPECIAL DISTRICTS				
***** 90.051-2-7 *****							
90.051-2-7	18 Butternut Ridge Rd					ACCT 1- 33- 8	BILL 741
Howard Carol	210 1 Family Res		2021 St Lawrence Co			73,000	664.44
2860 Military Tpke	Colton 1 402801	10,000	Town of Pierrepont			73,000	94.42
West Chazy, NY 12992-3924	.25 Ar Res	73,000	Highway			73,000	296.02
	ACRES 1.00		Chargebacks			73,000	48.91
	EAST-0331386 NRTH-1672760		FD032 Pierrepont Fire Prot		TO M	73,000	71.40
PRIOR OWNER ON 3/01/2020	DEED BOOK 482 PG-00472		LT025 Hannawa Light		TO M	73,000	15.07
Howard Carol	FULL MARKET VALUE	81,111					
TOTAL TAX ---							1,190.26**
							DATE #1 02/01/21
							AMT DUE 1,190.26
***** 90.002-1-16 *****							
90.002-1-16	Butternut Ridge Rd					ACCT 1- 33- 7	BILL 742
Howard George L & etal	321 Abandoned ag		2021 St Lawrence Co			43,700	397.76
PO Box 103	Colton 1 402801	43,700	Town of Pierrepont			43,700	56.52
Elizabethtown, NY 12932	126 Ar Land	43,700	Highway			43,700	177.21
	ACRES 122.80		Chargebacks			43,700	29.28
	EAST-0330389 NRTH-1673539		FD032 Pierrepont Fire Prot		TO M	43,700	42.74
	DEED BOOK 2019 PG-15133		LT025 Hannawa Light		TO M	43,700	9.02
	FULL MARKET VALUE	48,556					
TOTAL TAX ---							712.53**
							DATE #1 02/01/21
							AMT DUE 712.53
***** 90.004-1-75 *****							
90.004-1-75	CR 24						BILL 743
Howard Paulette S	314 Rural vac<10		2021 St Lawrence Co			5,100	46.42
6304 County Route 24	Colton 1 402801	5,100	Town of Pierrepont			5,100	6.60
Colton, NY 13625	FRNT 287.00 DPTH	5,100	Highway			5,100	20.68
	ACRES 1.00		Chargebacks			5,100	3.42
	EAST-0329728 NRTH-1664123		FD032 Pierrepont Fire Prot		TO M	5,100	4.99
	DEED BOOK 1059 PG-391						
	FULL MARKET VALUE	5,667					
TOTAL TAX ---							82.11**
							DATE #1 02/01/21
							AMT DUE 82.11
***** 104.002-1-6.1 *****							
104.002-1-6.1	6304 CR 24					ACCT 1- 54- 6	BILL 744
Howard Paulette S	240 Rural res		2021 St Lawrence Co			192,000	1,747.58
6304 County Route 24	Colton 1 402801	18,700	Town of Pierrepont			192,000	248.34
Colton, NY 13625	1 1/2 Cedar Siding	192,000	Highway			192,000	778.58
	28x21 Gar W/living Above		Chargebacks			192,000	128.63
	ACRES 25.90		FD032 Pierrepont Fire Prot		TO M	192,000	187.79
	EAST-0329846 NRTH-1663138						
	DEED BOOK 1059 PG-391						
	FULL MARKET VALUE	213,333					
TOTAL TAX ---							3,090.92**
							DATE #1 02/01/21
							AMT DUE 3,090.92

STATE OF NEW YORK
 COUNTY - St Lawrence
 TOWN - Pierrepont
 SWIS - 407000

2 0 2 1 T O W N T A X R O L L
 T A X A B L E SECTION OF THE ROLL - 1
 OWNERS NAME SEQUENCE
 UNIFORM PERCENT OF VALUE IS 090.00

PAGE 220
 VALUATION DATE-JUL 01, 2019
 TAXABLE STATUS DATE-MAR 01, 2020

TAX MAP PARCEL NUMBER	PROPERTY LOCATION & CLASS	ASSESSMENT	EXEMPTION CODE-----	COUNTY-----	TOWN-----	
CURRENT OWNERS NAME	SCHOOL DISTRICT	LAND	TAX DESCRIPTION	TAXABLE VALUE		TAX AMOUNT
CURRENT OWNERS ADDRESS	PARCEL SIZE/GRID COORD	TOTAL	SPECIAL DISTRICTS			

103.002-2-4.111	916 Farnes Rd	83 PCT OF VALUE USED FOR EXEMPTION PURPOSES	ACCT 1- 26-15.1	103.002-2-4.111	*****	*****
Howe Gregory W	240 Rural res		VET WAR CT 41121	10,500	10,500	
916 Farnes Rd	Canton 1 402201	27,800	2021 St Lawrence Co	142,500		1,297.03
Canton, NY 13617	Also 1999/25595	153,000	Town of Pierrepont	142,500		184.32
	G.1.7		Highway	142,500		577.85
	ACRES 50.20		Chargebacks	142,500		95.47
	EAST-0308244 NRTH-1659524		FD032 Pierrepont Fire Prot	153,000	TO M	149.64
	DEED BOOK 1087 PG-711					
	FULL MARKET VALUE	170,000				
			TOTAL TAX ---			2,304.31**
				DATE #1		02/01/21
				AMT DUE		2,304.31

76.084-2-23	42,46 Church St		ACCT 1- 56-15	76.084-2-23	*****	*****
Howe Marjorie L	210 1 Family Res		RPTL466_f 41691	2,625	2,625	
Howe Lloyd G II	Potsdam 2 407402	10,100	2021 St Lawrence Co	75,875		690.61
PO Box 91	Res & Trlr @ 750 16X76	78,500	Town of Pierrepont	75,875		98.14
Hannawa Falls, NY 13647	FRNT 210.00 DPTH		Highway	75,875		307.68
	ACRES 1.00		Chargebacks	75,875		50.83
	EAST-0334370 NRTH-1680473		FD032 Pierrepont Fire Prot	78,500	TO M	76.78
	DEED BOOK 2016 PG-10971		LT025 Hannawa Light	78,500	TO M	16.21
	FULL MARKET VALUE	87,222				
			TOTAL TAX ---			1,240.25**
				DATE #1		02/01/21
				AMT DUE		1,240.25

90.035-2-2	5616 SH 56		ACCT 1- 38- 1	90.035-2-2	*****	*****
Hoyt Gary E	210 1 Family Res		2021 St Lawrence Co	51,000		464.20
Hoyt Tamala K	Potsdam 2 407402	5,100	Town of Pierrepont	51,000		65.97
5616 State Highway 56	60x314 (D) Res	51,000	Highway	51,000		206.81
Potsdam, NY 13676	FRNT 60.00 DPTH 280.00		Chargebacks	51,000		34.17
	ACRES 0.38		FD032 Pierrepont Fire Prot	51,000	TO M	49.88
	EAST-0332246 NRTH-1676115		LT025 Hannawa Light	51,000	TO M	10.53
	DEED BOOK 1082 PG-558					
	FULL MARKET VALUE	56,667				
			TOTAL TAX ---			831.56**
				DATE #1		02/01/21
				AMT DUE		831.56

119.002-2-17.4	608 Wilson Rd		ACCT 1- 70- 1.13	119.002-2-17.4	*****	*****
Hoyt Peter J	210 1 Family Res		2021 St Lawrence Co	124,000		1,128.64
Hoyt Cheryl	Colton 1 402801	9,000	Town of Pierrepont	124,000		160.39
608 Wilson Rd	House & Det Gar 28X24	124,000	Highway	124,000		502.83
Colton, NY 13625	FRNT 264.00 DPTH 297.00		Chargebacks	124,000		83.07
	ACRES 1.80		FD032 Pierrepont Fire Prot	124,000	TO M	121.28
	EAST-0333537 NRTH-1642129					
	DEED BOOK 963 PG-00622					
	FULL MARKET VALUE	137,778				
			TOTAL TAX ---			1,996.21**
				DATE #1		02/01/21
				AMT DUE		1,996.21

STATE OF NEW YORK
 COUNTY - St Lawrence
 TOWN - Pierrepont
 SWIS - 407000

2 0 2 1 T O W N T A X R O L L
 T A X A B L E SECTION OF THE ROLL - 1
 OWNERS NAME SEQUENCE
 UNIFORM PERCENT OF VALUE IS 090.00

PAGE 221
 VALUATION DATE-JUL 01, 2019
 TAXABLE STATUS DATE-MAR 01, 2020

TAX MAP PARCEL NUMBER	PROPERTY LOCATION & CLASS	ASSESSMENT	EXEMPTION CODE-----	COUNTY-----	TOWN-----		
CURRENT OWNERS NAME	SCHOOL DISTRICT	LAND	TAX DESCRIPTION	TAXABLE VALUE			TAX AMOUNT
CURRENT OWNERS ADDRESS	PARCEL SIZE/GRID COORD	TOTAL	SPECIAL DISTRICTS				
***** 119.002-2-7 *****							
	339 Orebed Rd			ACCT 1-	33-12	BILL	749
119.002-2-7	210 1 Family Res		VET WAR CT 41121	9,300	9,300		
Hoyt Robert	Colton 1 402801	8,400	2021 St Lawrence Co	52,700			479.67
Hoyt Judith	18x24 Addition W/basement	62,000	Town of Pierrepont	52,700			68.16
339 Orebed Rd	3.46ar		Highway	52,700			213.70
Colton, NY 13625	FRNT 208.00 DPTH 275.00		Chargebacks	52,700			35.31
	ACRES 1.50		School Relevy				725.44
	EAST-0334026 NRTH-1646270		FD032 Pierrepont Fire Prot	62,000	TO M		60.64
	DEED BOOK 807 PG-00265						
	FULL MARKET VALUE	68,889					
			TOTAL TAX ---				1,582.92**
					DATE #1		02/01/21
					AMT DUE		1,582.92
***** 119.002-2-6 *****							
	323,331, 333, 341 Orebed Rd			ACCT 1-	33-13	BILL	750
119.002-2-6	280 Res Multiple		Vet Chg of 41003	0	78,872		
Hoyt William	Colton 1 402801	47,200	Vet Pro Ra 41112	85,254	0		
323 Orebed Rd	Rural Res & Trailers	140,000	2021 St Lawrence Co	54,746			498.30
Colton, NY 13625	24x24 Add		Town of Pierrepont	61,128			79.07
	ACRES 44.40		Highway	61,128			247.88
	EAST-0334791 NRTH-1646542		Chargebacks	61,128			40.95
	DEED BOOK 913 PG-00439		School Relevy				1,763.57
	FULL MARKET VALUE	155,556	FD032 Pierrepont Fire Prot	140,000	TO M		136.93
			TOTAL TAX ---				2,766.70**
					DATE #1		02/01/21
					AMT DUE		2,766.70
***** 119.004-1-22 *****							
	712 Selleck Rd			ACCT 1-	64- 5	BILL	751
119.004-1-22	240 Rural res		2021 St Lawrence Co	100,800			917.48
Hoyt William H Jr.	Colton 1 402801	24,700	Town of Pierrepont	100,800			130.38
Hoyt Tammy J	Plotted 8/2018	100,800	Highway	100,800			408.75
712 Selleck Rd	L. Sheppard survey 7/2018		Chargebacks	100,800			67.53
Canton, NY 13617	62.09A(S)		School Relevy				648.46
	FRNT 296.00 DPTH		FD032 Pierrepont Fire Prot	100,800	TO M		98.59
	ACRES 61.80						
	EAST-0327431 NRTH-1633858						
	DEED BOOK 2018 PG-9934						
	FULL MARKET VALUE	112,000					
			TOTAL TAX ---				2,271.19**
					DATE #1		02/01/21
					AMT DUE		2,271.19

STATE OF NEW YORK
 COUNTY - St Lawrence
 TOWN - Pierrepont
 SWIS - 407000

2 0 2 1 T O W N T A X R O L L
 T A X A B L E SECTION OF THE ROLL - 1
 OWNERS NAME SEQUENCE
 UNIFORM PERCENT OF VALUE IS 090.00

PAGE 222
 VALUATION DATE-JUL 01, 2019
 TAXABLE STATUS DATE-MAR 01, 2020

TAX MAP PARCEL NUMBER	PROPERTY LOCATION & CLASS	ASSESSMENT	EXEMPTION CODE	COUNTY	TOWN	TAX AMOUNT
CURRENT OWNERS NAME	SCHOOL DISTRICT	LAND	TAX DESCRIPTION	TAXABLE VALUE		
CURRENT OWNERS ADDRESS	PARCEL SIZE/GRID COORD	TOTAL	SPECIAL DISTRICTS			
***** 76.004-4-11.2 *****						
76.004-4-11.2	CR 59					BILL 752
Huckle Alan M	314 Rural vac<10		2021 St Lawrence Co	450		4.10
125 County Route 59	Potsdam 2 407402	450	Town of Pierrepont	450		0.58
Potsdam, NY 13676	Created 10/2017	450	Highway	450		1.82
	WCT survey (Chatelle)		Chargebacks	450		0.30
	0.27A(D) 227x111x260(D)		FD032 Pierrepont Fire Prot	450	TO M	.44
	FRNT 227.00 DPTH 55.00		LT025 Hannawa Light	450	TO M	.09
	EAST-0332391 NRTH-1683733					
	DEED BOOK 2017 PG-13607					
	FULL MARKET VALUE	500				
TOTAL TAX ---						7.33**
DATE #1						02/01/21
AMT DUE						7.33
***** 119.002-2-5.11 *****						
119.002-2-5.11	289 Orebed Rd					BILL 753
Huckle William	270 Mfg housing		2021 St Lawrence Co	88,500		805.52
Huckle Dixie	Colton 1 402801	18,200	Town of Pierrepont	88,500		114.47
289 Orebed Rd	Forest Land	88,500	Highway	88,500		358.88
Colton, NY 13625	FRNT 240.00 DPTH		Chargebacks	88,500		59.29
	ACRES 26.20		School Relevy			492.67
	EAST-0334515 NRTH-1647238		FD032 Pierrepont Fire Prot	88,500	TO M	86.56
	DEED BOOK 2000 PG-13951					
	FULL MARKET VALUE	98,333				
TOTAL TAX ---						1,917.39**
DATE #1						02/01/21
AMT DUE						1,917.39
***** 90.035-3-2 *****						
90.035-3-2	100 Burtwood Park Dr/prvt					BILL 754
Huczel Heidi	210 1 Family Res - WTRFNT		2021 St Lawrence Co	95,000		864.69
Travis Joann	Potsdam 2 407402	22,500	Town of Pierrepont	95,000		122.88
PO Box 255	75x170x75x170	95,000	Highway	95,000		385.23
Hannawa Falls, NY 13647	FRNT 75.00 DPTH 170.00		Chargebacks	95,000		63.64
	BANK8888209		FD032 Pierrepont Fire Prot	95,000	TO M	92.92
	EAST-0333238 NRTH-1676746					
PRIOR OWNER ON 3/01/2020	DEED BOOK 2008 PG-18933					
Huczel Heidi	FULL MARKET VALUE	105,556				
TOTAL TAX ---						1,529.36**
DATE #1						02/01/21
AMT DUE						1,529.36

STATE OF NEW YORK
 COUNTY - St Lawrence
 TOWN - Pierrepont
 SWIS - 407000

2 0 2 1 T O W N T A X R O L L
 T A X A B L E SECTION OF THE ROLL - 1
 OWNERS NAME SEQUENCE
 UNIFORM PERCENT OF VALUE IS 090.00

PAGE 223
 VALUATION DATE-JUL 01, 2019
 TAXABLE STATUS DATE-MAR 01, 2020

TAX MAP PARCEL NUMBER	PROPERTY LOCATION & CLASS	ASSESSMENT	EXEMPTION CODE	COUNTY	TOWN	TAX AMOUNT
CURRENT OWNERS NAME	SCHOOL DISTRICT	LAND	TAX DESCRIPTION	TAXABLE VALUE		
CURRENT OWNERS ADDRESS	PARCEL SIZE/GRID COORD	TOTAL	SPECIAL DISTRICTS			
***** 90.035-3-5 *****						
90.035-3-5	92 Burtwood Park Dr/prvt			ACCT 1-	34- 7.1	BILL 755
Huczel Heidi A	260 Seasonal res - WTRFNT		2021 St Lawrence Co	73,000		664.44
Huczel Heath S	Potsdam 2 407402	30,600	Town of Pierrepont	73,000		94.42
% Holly Huczel Shannon	Also 847/381	73,000	Highway	73,000		296.02
3198 County Route 47	75WFx260x74x260		Chargebacks	73,000		48.91
Norwood, NY 13668	FRNT 75.00 DPTH 260.00		FD032 Pierrepont Fire Prot	73,000	TO M	71.40
	EAST-0333163 NRTH-1676518					
	DEED BOOK 2013 PG-4358					
	FULL MARKET VALUE	81,111				
			TOTAL TAX ---			1,175.19**
				DATE #1		02/01/21
				AMT DUE		1,175.19
***** 119.002-2-17.3 *****						
119.002-2-17.3	566 Wilson Rd			ACCT 1-	70- 1.12	BILL 756
Hughes Amy	210 1 Family Res		2021 St Lawrence Co	20,000		182.04
PO Box 644	Colton 1 402801	5,700	Town of Pierrepont	20,000		25.87
Waddington, NY 13694-0644	Small Home 20X30	20,000	Highway	20,000		81.10
	In Gl#78		Chargebacks	20,000		13.40
	FRNT 264.00 DPTH 330.00		School Relevy			393.64
	ACRES 2.00		FD032 Pierrepont Fire Prot	20,000	TO M	19.56
	EAST-0333014 NRTH-1642088					
	DEED BOOK 2003 PG-13371					
	FULL MARKET VALUE	22,222				
			TOTAL TAX ---			715.61**
				DATE #1		02/01/21
				AMT DUE		715.61
***** 103.004-2-9 *****						
103.004-2-9	706 Plains Rd			ACCT 1-	1-14	BILL 757
Hughes James I Jr.	210 1 Family Res		2021 St Lawrence Co	62,000		564.32
Hughes Jaime L	Canton 1 402201	8,600	Town of Pierrepont	62,000		80.19
706 Plains Rd	2 Ar Res	62,000	Highway	62,000		251.42
Canton, NY 13617	ACRES 2.00		Chargebacks	62,000		41.54
	EAST-0308352 NRTH-1653882		School Relevy			949.62
	DEED BOOK 2007 PG-152		FD032 Pierrepont Fire Prot	62,000	TO M	60.64
	FULL MARKET VALUE	68,889				
			TOTAL TAX ---			1,947.73**
				DATE #1		02/01/21
				AMT DUE		1,947.73

STATE OF NEW YORK
 COUNTY - St Lawrence
 TOWN - Pierrepont
 SWIS - 407000

2 0 2 1 T O W N T A X R O L L
 T A X A B L E SECTION OF THE ROLL - 1
 OWNERS NAME SEQUENCE
 UNIFORM PERCENT OF VALUE IS 090.00

PAGE 224
 VALUATION DATE-JUL 01, 2019
 TAXABLE STATUS DATE-MAR 01, 2020

TAX MAP PARCEL NUMBER	PROPERTY LOCATION & CLASS	ASSESSMENT	EXEMPTION CODE-----	COUNTY-----	TOWN-----	
CURRENT OWNERS NAME	SCHOOL DISTRICT	LAND	TAX DESCRIPTION	TAXABLE VALUE		TAX AMOUNT
CURRENT OWNERS ADDRESS	PARCEL SIZE/GRID COORD	TOTAL	SPECIAL DISTRICTS			
***** 90.028-3-4 *****						
	153 A Postwood Rd			ACCT 1- 32-13	BILL	758
90.028-3-4	210 1 Family Res		2021 St Lawrence Co	156,500		1,424.46
Hughes Mark J	Potsdam 2 407402	12,300	Town of Pierrepont	156,500		202.42
Connelly Heather	84x100x77x90 .25 Ar	156,500	Highway	156,500		634.62
PO Box 291	FRNT 84.00 DPTH 95.00		Chargebacks	156,500		104.84
Hannawa Falls, NY 13647-0291	EAST-0333479 NRTH-1678914		FD032 Pierrepont Fire Prot	156,500 TO M		153.07
	DEED BOOK 2002 PG-11766		LT025 Hannawa Light	156,500 TO M		32.31
	FULL MARKET VALUE	173,889				
			TOTAL TAX ---			2,551.72**
				DATE #1		02/01/21
				AMT DUE		2,551.72
***** 90.028-3-1 *****						
	Postwood Rd			ACCT 1- 32-15	BILL	759
90.028-3-1	314 Rural vac<10 - WTRFNT		2021 St Lawrence Co	7,800		71.00
Hughes Patricia A (ETAL)	Potsdam 2 407402	7,800	Town of Pierrepont	7,800		10.09
Attn: Linda Hughes-Lepage	20x177x20x185 Vac	7,800	Highway	7,800		31.63
21 Serra Ln	FRNT 20.00 DPTH 181.00		Chargebacks	7,800		5.23
Massena, NY 13662	EAST-0333466 NRTH-1678844		FD032 Pierrepont Fire Prot	7,800 TO M		7.63
	DEED BOOK 2002 PG-11767		LT025 Hannawa Light	7,800 TO M		1.61
	FULL MARKET VALUE	8,667				
			TOTAL TAX ---			127.19**
				DATE #1		02/01/21
				AMT DUE		127.19
***** 90.028-3-2 *****						
	Off Postwood Rd			ACCT 1- 33- 1	BILL	760
90.028-3-2	311 Res vac land		2021 St Lawrence Co	10,800		98.30
Hughes Patricia A (ETAL)	Potsdam 2 407402	10,800	Town of Pierrepont	10,800		13.97
Attn: Linda Hughes-Lepage	14x38x99x30x120x90	10,800	Highway	10,800		43.79
21 Serra Ln	ACRES 0.10		Chargebacks	10,800		7.24
Massena, NY 13662	EAST-0333390 NRTH-1678886		FD032 Pierrepont Fire Prot	10,800 TO M		10.56
	DEED BOOK 2002 PG-11767		LT025 Hannawa Light	10,800 TO M		2.23
	FULL MARKET VALUE	12,000				
			TOTAL TAX ---			176.09**
				DATE #1		02/01/21
				AMT DUE		176.09
***** 90.028-3-3 *****						
	153 B Postwood Rd			ACCT 1- 32-14	BILL	761
90.028-3-3	260 Seasonal res		2021 St Lawrence Co	61,000		555.22
Hughes Patricia A (ETAL)	Potsdam 2 407402	14,100	Town of Pierrepont	61,000		78.90
Attn: Linda Hughes-Lepage	10x20 Addition	61,000	Highway	61,000		247.36
21 Serra Ln	86x51x99x38 .12 Ar Seas		Chargebacks	61,000		40.87
Massena, NY 13662	FRNT 86.00 DPTH		FD032 Pierrepont Fire Prot	61,000 TO M		59.66
	ACRES 0.10		LT025 Hannawa Light	61,000 TO M		12.60
	EAST-0333393 NRTH-1678842					
	DEED BOOK 2002 PG-11767					
	FULL MARKET VALUE	67,778				
			TOTAL TAX ---			994.61**
				DATE #1		02/01/21
				AMT DUE		994.61

STATE OF NEW YORK
 COUNTY - St Lawrence
 TOWN - Pierrepont
 SWIS - 407000

2 0 2 1 T O W N T A X R O L L
 T A X A B L E SECTION OF THE ROLL - 1
 OWNERS NAME SEQUENCE
 UNIFORM PERCENT OF VALUE IS 090.00

PAGE 225
 VALUATION DATE-JUL 01, 2019
 TAXABLE STATUS DATE-MAR 01, 2020

TAX MAP PARCEL NUMBER	PROPERTY LOCATION & CLASS	ASSESSMENT	EXEMPTION CODE	COUNTY	TOWN	TAX AMOUNT
CURRENT OWNERS NAME	SCHOOL DISTRICT	LAND	TAX DESCRIPTION	TAXABLE VALUE		
CURRENT OWNERS ADDRESS	PARCEL SIZE/GRID COORD	TOTAL	SPECIAL DISTRICTS			
***** 90.002-2-26.1 *****						
83 Birch Dr						BILL 762
90.002-2-26.1	210 1 Family Res		2021 St Lawrence Co	235,000		2,138.96
Hunter Richard F	Potsdam 2 407402	20,200	Town of Pierrepont	235,000		303.96
Hunter Carol Q	Lot 5 & 6 Also 1052/602	235,000	Highway	235,000		952.95
83 Birch Dr	284x196x339x170		Chargebacks	235,000		157.43
Potsdam, NY 13676	FRNT 284.00 DPTH		FD032 Pierrepont Fire Prot	235,000	TO M	229.85
	ACRES 1.30 BANK8888220					
	EAST-0334589 NRTH-1674810					
	DEED BOOK 2016 PG-14388					
	FULL MARKET VALUE	261,111				
TOTAL TAX ---						3,783.15**
DATE #1						02/01/21
AMT DUE						3,783.15
***** 90.003-1-25.1 *****						
Off Butternut Ridge Rd						BILL 763
90.003-1-25.1	910 Priv forest		2021 St Lawrence Co	20,000		182.04
Huntley & etal Douglas W	Colton 1 402801	20,000	Town of Pierrepont	20,000		25.87
297 Post Rd	Pri For	20,000	Highway	20,000		81.10
Canton, NY 13617	ACRES 56.10		Chargebacks	20,000		13.40
	EAST-0321477 NRTH-1664381		FD032 Pierrepont Fire Prot	20,000	TO M	19.56
	DEED BOOK 2019 PG-1153					
	FULL MARKET VALUE	22,222				
TOTAL TAX ---						321.97**
DATE #1						02/01/21
AMT DUE						321.97
***** 104.001-2-40 *****						
Off Butternut Ridge Rd						BILL 764
104.001-2-40	910 Priv forest		2021 St Lawrence Co	8,900		81.01
Huntley & etal Douglas W	Colton 1 402801	8,900	Town of Pierrepont	8,900		11.51
297 Post Rd	ACRES 20.90	8,900	Highway	8,900		36.09
Canton, NY 13617	EAST-0323007 NRTH-1663400		Chargebacks	8,900		5.96
	DEED BOOK 2019 PG-1153		FD032 Pierrepont Fire Prot	8,900	TO M	8.70
	FULL MARKET VALUE	9,889				
TOTAL TAX ---						143.27**
DATE #1						02/01/21
AMT DUE						143.27
***** 104.001-2-42 *****						
Off Post Rd						BILL 765
104.001-2-42	910 Priv forest		2021 St Lawrence Co	12,000		109.22
Huntley & etal Douglas W	Colton 1 402801	12,000	Town of Pierrepont	12,000		15.52
297 Post Rd	36 Ar Pri Forest	12,000	Highway	12,000		48.66
Canton, NY 13617	ACRES 37.10		Chargebacks	12,000		8.04
	EAST-0324066 NRTH-1663459		FD032 Pierrepont Fire Prot	12,000	TO M	11.74
	DEED BOOK 2019 PG-1153					
	FULL MARKET VALUE	13,333				
TOTAL TAX ---						193.18**
DATE #1						02/01/21
AMT DUE						193.18

STATE OF NEW YORK
 COUNTY - St Lawrence
 TOWN - Pierrepont
 SWIS - 407000

2 0 2 1 T O W N T A X R O L L
 T A X A B L E SECTION OF THE ROLL - 1
 OWNERS NAME SEQUENCE
 UNIFORM PERCENT OF VALUE IS 090.00

PAGE 226
 VALUATION DATE-JUL 01, 2019
 TAXABLE STATUS DATE-MAR 01, 2020

TAX MAP PARCEL NUMBER	PROPERTY LOCATION & CLASS	ASSESSMENT	EXEMPTION CODE	COUNTY	TOWN	TAXABLE VALUE	TAX AMOUNT
CURRENT OWNERS NAME	SCHOOL DISTRICT	LAND	TAX DESCRIPTION				
CURRENT OWNERS ADDRESS	PARCEL SIZE/GRID COORD	TOTAL	SPECIAL DISTRICTS				
***** 90.004-1-53 *****							
	Off CR 24					ACCT 1- 51- 5	BILL 766
90.004-1-53	910 Priv forest		2021 St Lawrence Co			10,200	92.84
Huntley Ann (LU)	Colton 1 402801	10,200	Town of Pierrepont			10,200	13.19
% Daniel Huntley	Sold To Huntley, Daniel &	10,200	Highway			10,200	41.36
297 Post Rd	Christine.		Chargebacks			10,200	6.83
Canton, NY 13617	24 Ar Pri Forest		FD032 Pierrepont Fire Prot		TO M	10,200	9.98
	ACRES 24.00						
	EAST-0325238 NRTH-1664685						
	DEED BOOK 1999 PG-3151						
	FULL MARKET VALUE	11,333					
			TOTAL TAX ---				164.20**
					DATE #1		02/01/21
					AMT DUE		164.20
***** 104.002-1-3 *****							
	Off Post Rd					ACCT 1- 51- 3	BILL 767
104.002-1-3	910 Priv forest		2021 St Lawrence Co			25,500	232.10
Huntley Ann (LU)	Colton 1 402801	25,500	Town of Pierrepont			25,500	32.98
% Daniel Huntley	Sold To Huntley, Daniel &	25,500	Highway			25,500	103.40
297 Post Rd	Christine.		Chargebacks			25,500	17.08
Canton, NY 13617	58 Ar Primarily Forest		FD032 Pierrepont Fire Prot		TO M	25,500	24.94
	ACRES 60.00						
	EAST-0326044 NRTH-1663922						
	DEED BOOK 1999 PG-3151						
	FULL MARKET VALUE	28,333					
			TOTAL TAX ---				410.50**
					DATE #1		02/01/21
					AMT DUE		410.50
***** 104.001-2-4.11 *****							
	533 Post Rd					ACCT 1- 34-14	BILL 768
104.001-2-4.11	113 Cattle farm		2021 St Lawrence Co			134,500	1,224.21
Huntley Ann L (LU)	Canton 1 402201	20,500	Town of Pierrepont			134,500	173.97
% Robin Huntley	30x100 1 Story Barn @300	134,500	Highway			134,500	545.41
533 Post Rd	Agri-Dairy		Chargebacks			134,500	90.11
Canton, NY 13617	FRNT 275.00 DPTH		FD032 Pierrepont Fire Prot		TO M	134,500	131.55
	ACRES 60.40						
	EAST-0320541 NRTH-1663034						
	DEED BOOK 2016 PG-15629						
	FULL MARKET VALUE	149,444					
			TOTAL TAX ---				2,165.25**
					DATE #1		02/01/21
					AMT DUE		2,165.25

STATE OF NEW YORK
COUNTY - St Lawrence
TOWN - Pierrepont
SWIS - 407000

2 0 2 1 T O W N T A X R O L L
T A X A B L E SECTION OF THE ROLL - 1
OWNERS NAME SEQUENCE
UNIFORM PERCENT OF VALUE IS 090.00

PAGE 227
VALUATION DATE-JUL 01, 2019
TAXABLE STATUS DATE-MAR 01, 2020

TAX MAP PARCEL NUMBER	PROPERTY LOCATION & CLASS	ASSESSMENT	EXEMPTION CODE	COUNTY	TOWN	TAX AMOUNT
CURRENT OWNERS NAME	SCHOOL DISTRICT	LAND	TAX DESCRIPTION			
CURRENT OWNERS ADDRESS	PARCEL SIZE/GRID COORD	TOTAL	SPECIAL DISTRICTS			
***** 90.003-1-22.12 *****						
	Off Ayers Rd					BILL 769
90.003-1-22.12	322 Rural vac>10		2021 St Lawrence Co	26,400		240.29
Huntley Daniel	Colton 1 402801	26,400	Town of Pierrepont	26,400		34.15
Huntley Christine	Hughes survey 10/27/10	26,400	Highway	26,400		107.05
297 Post Rd	58.71A		Chargebacks	26,400		17.69
Canton, NY 13617	FRNT 658.00 DPTH		FD032 Pierrepont Fire Prot	26,400	TO M	25.82
	ACRES 58.70					
PRIOR OWNER ON 3/01/2020	EAST-0323706 NRTH-1664918					
Seaway Timber Harvesting, Inc.	DEED BOOK 2020 PG-3244					
	FULL MARKET VALUE	29,333				
TOTAL TAX ---						425.00**
						DATE #1 02/01/21
						AMT DUE 425.00
***** 90.003-1-42.12 *****						
	Post Rd					BILL 770
90.003-1-42.12	105 Vac farmland		2021 St Lawrence Co	20,100		182.95
Huntley Daniel	Canton 1 402201	20,100	Town of Pierrepont	20,100		26.00
Huntley Christine	Also 2002/5495	20,100	Highway	20,100		81.51
297 Post Rd	ACRES 64.00		Chargebacks	20,100		13.47
Canton, NY 13617	EAST-0313835 NRTH-1664459		FD032 Pierrepont Fire Prot	20,100	TO M	19.66
	DEED BOOK 1999 PG-9328					
	FULL MARKET VALUE	22,333				
TOTAL TAX ---						323.59**
						DATE #1 02/01/21
						AMT DUE 323.59
***** 104.001-1-5.1 *****						
	Off Post Rd					BILL 771
104.001-1-5.1	105 Vac farmland		2021 St Lawrence Co	4,400		40.05
Huntley Daniel	Canton 1 402201	4,400	Town of Pierrepont	4,400		5.69
Huntley Christine	ACRES 14.50	4,400	Highway	4,400		17.84
297 Post Rd	EAST-0314241 NRTH-1663316		Chargebacks	4,400		2.95
Canton, NY 13617	DEED BOOK 1999 PG-9328		FD032 Pierrepont Fire Prot	4,400	TO M	4.30
	FULL MARKET VALUE	4,889				
TOTAL TAX ---						70.83**
						DATE #1 02/01/21
						AMT DUE 70.83
***** 104.001-1-7.1 *****						
	Post Rd					BILL 772
104.001-1-7.1	105 Vac farmland		2021 St Lawrence Co	5,000		45.51
Huntley Daniel	Canton 1 402201	5,000	Town of Pierrepont	5,000		6.47
Huntley Christine	ACRES 12.60	5,000	Highway	5,000		20.28
297 Post Rd	EAST-0317271 NRTH-1663153		Chargebacks	5,000		3.35
Canton, NY 13617	DEED BOOK 1048 PG-00090		FD032 Pierrepont Fire Prot	5,000	TO M	4.89
	FULL MARKET VALUE	5,556				
TOTAL TAX ---						80.50**
						DATE #1 02/01/21
						AMT DUE 80.50

STATE OF NEW YORK
 COUNTY - St Lawrence
 TOWN - Pierrepont
 SWIS - 407000

2 0 2 1 T O W N T A X R O L L
 T A X A B L E SECTION OF THE ROLL - 1
 OWNERS NAME SEQUENCE
 UNIFORM PERCENT OF VALUE IS 090.00

PAGE 228
 VALUATION DATE-JUL 01, 2019
 TAXABLE STATUS DATE-MAR 01, 2020

TAX MAP PARCEL NUMBER	PROPERTY LOCATION & CLASS	ASSESSMENT	EXEMPTION CODE	COUNTY	TOWN	TAX AMOUNT
CURRENT OWNERS NAME	SCHOOL DISTRICT	LAND	TAX DESCRIPTION			
CURRENT OWNERS ADDRESS	PARCEL SIZE/GRID COORD	TOTAL	SPECIAL DISTRICTS			
104.001-1-22.2	Morrill Rd 120 Field crops			104.001-1-22.2		*****
Huntley Daniel	Canton 1 402201	30,000	2021 St Lawrence Co			BILL 773
Huntley Christine	Plotted 9/2019	30,000	Town of Pierrepont			273.06
297 Post Rd	ACRES 70.70		Highway			38.80
Canton, NY 13617	EAST-0314027 NRTH-1656828		Chargebacks			121.65
	DEED BOOK 2019 PG-4799		FD032 Pierrepont Fire Prot			20.10
	FULL MARKET VALUE	33,333				29.34
TOTAL TAX ---						482.95**
DATE #1						02/01/21
AMT DUE						482.95
90.003-1-36	Butternut Ridge Rd 321 Abandoned ag			90.003-1-36		*****
Huntley Daniel H	Colton 1 402801	10,300	2021 St Lawrence Co			BILL 774
Huntley Christine	Replotted 2/2013	10,300	Town of Pierrepont			93.75
297 Post Rd	FRNT 2019.00 DPTH		Highway			13.32
Canton, NY 13617	ACRES 34.70		Chargebacks			41.77
	EAST-0318836 NRTH-1665095		FD032 Pierrepont Fire Prot			6.90
	DEED BOOK 2012 PG-16455					10.07
	FULL MARKET VALUE	11,444				
TOTAL TAX ---						165.81**
DATE #1						02/01/21
AMT DUE						165.81
89.004-2-3.2	Post Rd 105 Vac farmland			89.004-2-3.2		*****
Huntley Daniel L	Canton 1 402201	18,400	2021 St Lawrence Co			BILL 775
Huntley Christine	58.0ad	18,400	Town of Pierrepont			167.48
297 Post Rd	FRNT 203.00 DPTH		Highway			23.80
Canton, NY 13617	ACRES 61.40		Chargebacks			74.61
	EAST-0311212 NRTH-1669210		FD032 Pierrepont Fire Prot			12.33
	DEED BOOK 1000 PG-00715					18.00
	FULL MARKET VALUE	20,444				
TOTAL TAX ---						296.22**
DATE #1						02/01/21
AMT DUE						296.22
90.003-1-39.1	275 Post Rd 484 1 use sm bld			90.003-1-39.1		*****
Huntley Daniel L	Canton 1 402201	4,400	2021 St Lawrence Co			BILL 776
Huntley Christine	Auction Barn	10,000	Town of Pierrepont			91.02
297 Post Rd	596x215x487x44x110x154		Highway			12.93
Canton, NY 13617	FRNT 594.00 DPTH		Chargebacks			40.55
	ACRES 2.30		FD032 Pierrepont Fire Prot			6.70
	EAST-0314250 NRTH-1665445					9.78
	DEED BOOK 2011 PG-4970					
	FULL MARKET VALUE	11,111				
TOTAL TAX ---						160.98**
DATE #1						02/01/21
AMT DUE						160.98

STATE OF NEW YORK
 COUNTY - St Lawrence
 TOWN - Pierrepont
 SWIS - 407000

2 0 2 1 T O W N T A X R O L L
 T A X A B L E SECTION OF THE ROLL - 1
 OWNERS NAME SEQUENCE
 UNIFORM PERCENT OF VALUE IS 090.00

PAGE 229
 VALUATION DATE-JUL 01, 2019
 TAXABLE STATUS DATE-MAR 01, 2020

TAX MAP PARCEL NUMBER	PROPERTY LOCATION & CLASS	ASSESSMENT	EXEMPTION CODE	COUNTY	TOWN	TAX AMOUNT
CURRENT OWNERS NAME	SCHOOL DISTRICT	LAND	TAX DESCRIPTION	TAXABLE VALUE		
CURRENT OWNERS ADDRESS	PARCEL SIZE/GRID COORD	TOTAL	SPECIAL DISTRICTS			
***** 90.003-1-39.2 *****						
90.003-1-39.2	297 Post Rd			ACCT 1-	35-3.2	BILL 777
Huntley Daniel L	112 Dairy farm		Silo 42100	6,400	6,400	
Huntley Christine	Canton 1 402201	23,400	2021 St Lawrence Co	140,600		1,279.74
297 Post Rd	See 1999/9001 & 1999/9006	147,000	Town of Pierrepont	140,600		181.86
Canton, NY 13617	& 2000/12279		Highway	140,600		570.15
	Home Farm		Chargebacks	140,600		94.19
	FRNT 2100.00 DPTH		FD032 Pierrepont Fire Prot	140,600	TO M	137.52
	ACRES 115.80		6,400 EX			
	EAST-0315341 NRTH-1665660					
	DEED BOOK 986 PG-01008					
	FULL MARKET VALUE	163,333				
TOTAL TAX ---						2,263.46**
DATE #1						02/01/21
AMT DUE						2,263.46
***** 90.003-1-42.2 *****						
90.003-1-42.2	264 Post Rd					BILL 778
Huntley Daniel L	210 1 Family Res		2021 St Lawrence Co	92,800		844.66
Huntley Christine M	Canton 1 402201	9,000	Town of Pierrepont	92,800		120.03
297 Post Rd	ACRES 2.70	92,800	Highway	92,800		376.31
Canton, NY 13617	EAST-0314179 NRTH-1665152		Chargebacks	92,800		62.17
	DEED BOOK 1105 PG-1027		FD032 Pierrepont Fire Prot	92,800	TO M	90.76
	FULL MARKET VALUE	103,111				
TOTAL TAX ---						1,493.93**
DATE #1						02/01/21
AMT DUE						1,493.93
***** 90.003-1-44 *****						
90.003-1-44	Post Rd			ACCT 1-	35- 2	BILL 779
Huntley Daniel L	105 Vac farmland		2021 St Lawrence Co	17,300		157.46
Huntley Christine	Canton 1 402201	17,300	Town of Pierrepont	17,300		22.38
297 Post Rd	Also 1999/9001	17,300	Highway	17,300		70.15
Canton, NY 13617	ACRES 52.10		Chargebacks	17,300		11.59
	EAST-0312853 NRTH-1665409		FD032 Pierrepont Fire Prot	17,300	TO M	16.92
	DEED BOOK 986 PG-01008					
	FULL MARKET VALUE	19,222				
TOTAL TAX ---						278.50**
DATE #1						02/01/21
AMT DUE						278.50
***** 104.001-1-5.221 *****						
104.001-1-5.221	Post Rd					BILL 780
Huntley Daniel L	322 Rural vac>10		2021 St Lawrence Co	6,000		54.61
Huntley Christine M	Canton 1 402201	6,000	Town of Pierrepont	6,000		7.76
297 Post Rd	Seeger survey 7/16/13	6,000	Highway	6,000		24.33
Canton, NY 13617	39.29A		Chargebacks	6,000		4.02
	ACRES 13.30		FD032 Pierrepont Fire Prot	6,000	TO M	5.87
	EAST-0315805 NRTH-1663255					
	DEED BOOK 2013 PG-15707					
	FULL MARKET VALUE	6,667				
TOTAL TAX ---						96.59**
DATE #1						02/01/21
AMT DUE						96.59



STATE OF NEW YORK
COUNTY - St Lawrence
TOWN - Pierrepont
SWIS - 407000

2 0 2 1 T O W N T A X R O L L
T A X A B L E SECTION OF THE ROLL - 1
OWNERS NAME SEQUENCE
UNIFORM PERCENT OF VALUE IS 090.00

PAGE 230
VALUATION DATE-JUL 01, 2019
TAXABLE STATUS DATE-MAR 01, 2020

TAX MAP PARCEL NUMBER	PROPERTY LOCATION & CLASS	ASSESSMENT	EXEMPTION CODE	COUNTY	TOWN	TAX AMOUNT
CURRENT OWNERS NAME	SCHOOL DISTRICT	LAND	TAX DESCRIPTION	TAXABLE VALUE		
CURRENT OWNERS ADDRESS	PARCEL SIZE/GRID COORD	TOTAL	SPECIAL DISTRICTS			
***** 104.001-1-6 *****						
	Post Rd			ACCT 1-	35- 1	BILL 781
104.001-1-6	105 Vac farmland		2021 St Lawrence Co	2,500		22.75
Huntley Daniel L	Canton 1 402201	2,500	Town of Pierrepont	2,500		3.23
Huntley Christine	9 Ar Agri-Dairy	2,500	Highway	2,500		10.14
297 Post Rd	ACRES 8.30		Chargebacks	2,500		1.67
Canton, NY 13617	EAST-0316469 NRTH-1663586		FD032 Pierrepont Fire Prot	2,500	TO M	2.45
	DEED BOOK 986 PG-01008					
	FULL MARKET VALUE	2,778				
TOTAL TAX ---						40.24**
						DATE #1 02/01/21
						AMT DUE 40.24
***** 104.001-2-2 *****						
	Post Rd			ACCT 1-	34-15	BILL 782
104.001-2-2	105 Vac farmland		2021 St Lawrence Co	18,200		165.66
Huntley Daniel L	Canton 1 402201	18,200	Town of Pierrepont	18,200		23.54
Huntley Christine	1999/9006 & 2000/12279	18,200	Highway	18,200		73.80
297 Post Rd	76 Ar Agri-Dairy		Chargebacks	18,200		12.19
Canton, NY 13617	ACRES 79.80		FD032 Pierrepont Fire Prot	18,200	TO M	17.80
	EAST-0317473 NRTH-1664412					
	DEED BOOK 986 PG-01008					
	FULL MARKET VALUE	20,222				
TOTAL TAX ---						292.99**
						DATE #1 02/01/21
						AMT DUE 292.99
***** 104.002-1-2 *****						
	Off Post Rd			ACCT 1-	48-12	BILL 783
104.002-1-2	910 Priv forest		2021 St Lawrence Co	9,100		82.83
Huntley Dillon	Colton 1 402801	9,100	Town of Pierrepont	9,100		11.77
297 Post Rd	22 Ar Pri Forest	9,100	Highway	9,100		36.90
Canton, NY 13617	ACRES 21.40		Chargebacks	9,100		6.10
	EAST-0325014 NRTH-1663551		FD032 Pierrepont Fire Prot	9,100	TO M	8.90
	DEED BOOK 2012 PG-5024					
	FULL MARKET VALUE	10,111				
TOTAL TAX ---						146.50**
						DATE #1 02/01/21
						AMT DUE 146.50
***** 104.001-1-7.21 *****						
	Post Rd					BILL 784
104.001-1-7.21	314 Rural vac<10		2021 St Lawrence Co	400		3.64
Huntley Dillon R	Canton 1 402201	400	Town of Pierrepont	400		0.52
Huntley Katelynn B	FRNT 45.00 DPTH	400	Highway	400		1.62
420 Post Rd	ACRES 1.00		Chargebacks	400		0.27
Canton, NY 13617	EAST-0318355 NRTH-1662511		FD032 Pierrepont Fire Prot	400	TO M	.39
	DEED BOOK 2017 PG-2825					
	FULL MARKET VALUE	444				
TOTAL TAX ---						6.44**
						DATE #1 02/01/21
						AMT DUE 6.44

STATE OF NEW YORK
 COUNTY - St Lawrence
 TOWN - Pierrepont
 SWIS - 407000

2 0 2 1 T O W N T A X R O L L
 T A X A B L E SECTION OF THE ROLL - 1
 OWNERS NAME SEQUENCE
 UNIFORM PERCENT OF VALUE IS 090.00

PAGE 231
 VALUATION DATE-JUL 01, 2019
 TAXABLE STATUS DATE-MAR 01, 2020

TAX MAP PARCEL NUMBER	PROPERTY LOCATION & CLASS	ASSESSMENT	EXEMPTION CODE	COUNTY	TOWN	TAX AMOUNT
CURRENT OWNERS NAME	SCHOOL DISTRICT	LAND	TAX DESCRIPTION	TAXABLE VALUE		
CURRENT OWNERS ADDRESS	PARCEL SIZE/GRID COORD	TOTAL	SPECIAL DISTRICTS			

104.001-1-7.221	420 Post Rd			104.001-1-7.221		*****
Huntley Dillon R	210 1 Family Res		2021 St Lawrence Co	188,000		BILL 785
Huntley Katelynn B	Canton 1 402201	9,400	Town of Pierrepont	188,000		1,711.17
420 Post Rd	Seeger survey 10/16/11	188,000	Highway	188,000		243.17
Canton, NY 13617	4.70A(S)		Chargebacks	188,000		762.36
	Also 379' on Butternut Ri		FD032 Pierrepont Fire Prot	188,000	TO M	125.95
	FRNT 524.00 DPTH					183.88
	ACRES 4.20 BANK8888220					
	EAST-0318059 NRTH-1662688					
	DEED BOOK 2017 PG-2825					
	FULL MARKET VALUE	208,889				
			TOTAL TAX ---			3,026.53**
					DATE #1	02/01/21
					AMT DUE	3,026.53

104.001-2-4.12	Post Rd			104.001-2-4.12		*****
Huntley Dillon R	322 Rural vac>10		2021 St Lawrence Co	20,500		BILL 786
Huntley Katelynn B	Canton 1 402201	20,500	Town of Pierrepont	20,500		186.59
420 Post Rd	Seeger survey 10/30/16	20,500	Highway	20,500		26.52
Canton, NY 13617	60.93A(S)		Chargebacks	20,500		83.13
	FRNT 565.00 DPTH		FD032 Pierrepont Fire Prot	20,500	TO M	13.73
	ACRES 60.90					20.05
	EAST-0319612 NRTH-1663430					
	DEED BOOK 2017 PG-2825					
	FULL MARKET VALUE	22,778				
			TOTAL TAX ---			330.02**
					DATE #1	02/01/21
					AMT DUE	330.02

104.001-2-36.12	Post Rd			104.001-2-36.12		*****
Huntley Dillon R	910 Priv forest		2021 St Lawrence Co	3,900		BILL 787
Huntley Katelynn B	Canton 1 402201	3,900	Town of Pierrepont	3,900		35.50
420 Post Rd	ACRES 9.20	3,900	Highway	3,900		5.04
Canton, NY 13617	EAST-0318055 NRTH-1661845		Chargebacks	3,900		15.81
	DEED BOOK 2017 PG-2825		FD032 Pierrepont Fire Prot	3,900	TO M	2.61
	FULL MARKET VALUE	4,333				3.81
			TOTAL TAX ---			62.77**
					DATE #1	02/01/21
					AMT DUE	62.77

STATE OF NEW YORK
 COUNTY - St Lawrence
 TOWN - Pierrepont
 SWIS - 407000

2 0 2 1 T O W N T A X R O L L
 T A X A B L E SECTION OF THE ROLL - 1
 OWNERS NAME SEQUENCE
 UNIFORM PERCENT OF VALUE IS 090.00

PAGE 232
 VALUATION DATE-JUL 01, 2019
 TAXABLE STATUS DATE-MAR 01, 2020

TAX MAP PARCEL NUMBER	PROPERTY LOCATION & CLASS	ASSESSMENT	EXEMPTION CODE	COUNTY	TOWN	TAX AMOUNT
CURRENT OWNERS NAME	SCHOOL DISTRICT	LAND	TAX DESCRIPTION			
CURRENT OWNERS ADDRESS	PARCEL SIZE/GRID COORD	TOTAL	SPECIAL DISTRICTS			
***** 104.001-2-36.21 *****						
104.001-2-36.21	Butternut Ridge Rd 910 Priv forest		2021 St Lawrence Co	5,000		BILL 788 45.51
Huntley Dillon R	Canton 1 402201	5,000	Town of Pierrepont	5,000		6.47
Huntley Katelynn B	See 2009/16449 easement	5,000	Highway	5,000		20.28
420 Post Rd	FRNT 824.00 DPTH		Chargebacks	5,000		3.35
Canton, NY 13617	ACRES 11.80		FD032 Pierrepont Fire Prot	5,000	TO M	4.89
	EAST-0317877 NRTH-1662211					
	DEED BOOK 2017 PG-2825					
	FULL MARKET VALUE	5,556				
			TOTAL TAX ---			80.50**
				DATE #1	02/01/21	
				AMT DUE	80.50	
***** 104.001-2-4.2 *****						
104.001-2-4.2	Post Rd 322 Rural vac>10		2021 St Lawrence Co	14,500		BILL 789 131.98
Huntley Douglas W	Canton 1 402201	14,500	Town of Pierrepont	14,500		18.75
Attn: Roger & Ann Huntley	ACRES 19.90	14,500	Highway	14,500		58.80
22 Fieldview Rd S	EAST-0318835 NRTH-1662870		Chargebacks	14,500		9.71
Queensbury, NY 12804-7789	DEED BOOK 1999 PG-126		FD032 Pierrepont Fire Prot	14,500	TO M	14.18
	FULL MARKET VALUE	16,111				
			TOTAL TAX ---			233.42**
				DATE #1	02/01/21	
				AMT DUE	233.42	
***** 90.003-1-26.2 *****						
90.003-1-26.2	Off Butternut Ridge Rd 321 Abandoned ag		2021 St Lawrence Co	1,700		ACCT 1- 3-11.12 BILL 790 15.47
Huntley Robin W	Colton 1 402801	1,700	Town of Pierrepont	1,700		2.20
533 Post Rd	Vac Land	1,700	Highway	1,700		6.89
Canton, NY 13617	ACRES 4.00		Chargebacks	1,700		1.14
	EAST-0321515 NRTH-1665251		FD032 Pierrepont Fire Prot	1,700	TO M	1.66
	DEED BOOK 2012 PG-10484					
	FULL MARKET VALUE	1,889				
			TOTAL TAX ---			27.36**
				DATE #1	02/01/21	
				AMT DUE	27.36	
***** 90.004-1-62 *****						
90.004-1-62	Off CR 24 910 Priv forest		2021 St Lawrence Co	7,200		ACCT 1- 35- 4 BILL 791 65.53
Huntley Robin W	Colton 1 402801	7,200	Town of Pierrepont	7,200		9.31
533 Post Rd	20 Ar Pri Forest	7,200	Highway	7,200		29.20
Canton, NY 13617	ACRES 17.00		Chargebacks	7,200		4.82
	EAST-0324891 NRTH-1665333		FD032 Pierrepont Fire Prot	7,200	TO M	7.04
	DEED BOOK 00971 PG-00944					
	FULL MARKET VALUE	8,000				
			TOTAL TAX ---			115.90**
				DATE #1	02/01/21	
				AMT DUE	115.90	

STATE OF NEW YORK
 COUNTY - St Lawrence
 TOWN - Pierrepont
 SWIS - 407000

2 0 2 1 T O W N T A X R O L L
 T A X A B L E SECTION OF THE ROLL - 1
 OWNERS NAME SEQUENCE
 UNIFORM PERCENT OF VALUE IS 090.00

PAGE 233
 VALUATION DATE-JUL 01, 2019
 TAXABLE STATUS DATE-MAR 01, 2020

TAX MAP PARCEL NUMBER	PROPERTY LOCATION & CLASS	ASSESSMENT	EXEMPTION CODE	COUNTY	TOWN	TAXABLE VALUE	TAX AMOUNT
CURRENT OWNERS NAME	SCHOOL DISTRICT	LAND	TAX DESCRIPTION				
CURRENT OWNERS ADDRESS	PARCEL SIZE/GRID COORD	TOTAL	SPECIAL DISTRICTS				
***** 90.035-1-8 *****							
90.035-1-8	26 Underhill Dr					ACCT 1-999- 4.2	BILL 792
Hutchinson Richard G	210 1 Family Res		VET WAR CT 41121			10,500	10,500
Hutchinson Sharon M	Potsdam 2 407402	8,800	2021 St Lawrence Co			139,500	1,269.72
PO Box 235	.67 Ar	150,000	Town of Pierrepont			139,500	180.43
Hannawa Falls, NY 13647-0235	FRNT 147.00 DPTH 198.00		Highway			139,500	565.69
	EAST-0332810 NRTH-1677343		Chargebacks			139,500	93.46
	DEED BOOK 2014 PG-11730		FD032 Pierrepont Fire Prot		TO M	150,000	146.71
	FULL MARKET VALUE	166,667	LT025 Hannawa Light		TO M	150,000	30.97
			TOTAL TAX ---				2,286.98**
					DATE #1		02/01/21
					AMT DUE		2,286.98
***** 119.001-1-6 *****							
119.001-1-6	Off CR 24					ACCT 1- 35- 6	BILL 793
Hutchinson Roger	910 Priv forest		Fisher Act 47450			10,320	10,320
Hutchinson Helen	Colton 1 402801	15,600	2021 St Lawrence Co			5,280	48.06
24 Judson St	Fisher Act Prop (36.7Ar)	15,600	Town of Pierrepont			5,280	6.83
Canton, NY 13617	ACRES 36.70		Highway			5,280	21.41
	EAST-0316000 NRTH-1646432		Chargebacks			5,280	3.54
	DEED BOOK 900 PG-00625		FD032 Pierrepont Fire Prot		TO M	15,600	15.26
	FULL MARKET VALUE	17,333					
			TOTAL TAX ---				95.10**
					DATE #1		02/01/21
					AMT DUE		95.10
***** 89.004-2-17.1 *****							
89.004-2-17.1	19 Howardville Rd					ACCT 1- 18- 8	BILL 794
Hutton Peggy S	270 Mfg housing		2021 St Lawrence Co			30,000	273.06
19 Howardville Rd	Canton 1 402201	8,400	Town of Pierrepont			30,000	38.80
Canton, NY 13617	200x408	30,000	Highway			30,000	121.65
	FRNT 200.00 DPTH 383.00		Chargebacks			30,000	20.10
	ACRES 1.80		FD032 Pierrepont Fire Prot		TO M	30,000	29.34
	EAST-0309095 NRTH-1668248						
	DEED BOOK 2011 PG-17506						
	FULL MARKET VALUE	33,333					
			TOTAL TAX ---				482.95**
					DATE #1		02/01/21
					AMT DUE		482.95

STATE OF NEW YORK
 COUNTY - St Lawrence
 TOWN - Pierrepont
 SWIS - 407000

2 0 2 1 T O W N T A X R O L L
 T A X A B L E SECTION OF THE ROLL - 1
 N A M E S E C T I O N - H
 UNIFORM PERCENT OF VALUE IS 090.00

PAGE 234
 VALUATION DATE-JUL 01, 2019
 TAXABLE STATUS DATE-MAR 01, 2020
 RPS155/V04/L015
 CURRENT DATE 12/21/2020

*** S P E C I A L D I S T R I C T S U M M A R Y ***

CODE	DISTRICT NAME	TOTAL PARCELS	EXTENSION TYPE	EXTENSION VALUE	AD VALOREM VALUE	EXEMPT AMOUNT	TAXABLE VALUE	TOTAL TAX
FD032	Pierrepont Fir	155	TOTAL M		9944,635	6,400	9938,235	9,720.30
LT025	Hannawa Light	39	TOTAL M		3211,110		3211,110	663.00

*** S C H O O L D I S T R I C T S U M M A R Y ***

CODE	DISTRICT NAME	TOTAL PARCELS	ASSESSED LAND	ASSESSED TOTAL	EXEMPT AMOUNT	TOTAL TAXABLE
					-----	-----
					STAR AMOUNT	STAR TAXABLE
	Canton 1	33	497,100	1646,000	6,400	1,639,600
402201	Colton 1	68	1454,675	4190,725	181,880 10,320	1,457,720 4,180,405
402801	Edwards-Knox Cntrl	12	163,000	357,200	688,770	3,491,635 357,200
403401	Potsdam 2	42	629,050	3750,710	51,250	305,950 3,750,710
407402					594,150	3,156,560
	S U B - T O T A L	155	2743,825	9944,635	16,720	9,927,915
	S U B - T O T A L (CONT)				1516,050	8,411,865
	T O T A L	155	2743,825	9944,635	16,720	9,927,915
	T O T A L (CONT)				1516,050	8,411,865

STATE OF NEW YORK
 COUNTY - St Lawrence
 TOWN - Pierrepont
 SWIS - 407000

2 0 2 1 T O W N T A X R O L L
 T A X A B L E SECTION OF THE ROLL - 1
 OWNERS NAME SEQUENCE
 UNIFORM PERCENT OF VALUE IS 090.00

PAGE 236
 VALUATION DATE-JUL 01, 2019
 TAXABLE STATUS DATE-MAR 01, 2020

TAX MAP PARCEL NUMBER	PROPERTY LOCATION & CLASS	ASSESSMENT	EXEMPTION CODE	COUNTY	TOWN	TAX AMOUNT
CURRENT OWNERS NAME	SCHOOL DISTRICT	LAND	TAX DESCRIPTION	TAXABLE VALUE		
CURRENT OWNERS ADDRESS	PARCEL SIZE/GRID COORD	TOTAL	SPECIAL DISTRICTS			
***** 90.002-3-19.12 *****						
90.002-3-19.12	58F T. Alexander Dr/prvt					BILL 795
Ion Kenneth T	260 Seasonal res - WTRFNT		2021 St Lawrence Co	125,000		1,137.75
Ion Ella	Colton 1 402801	22,800	Town of Pierrepont	125,000		161.68
3611 Henry Hudson Pkwy Apt 6C	Strack survey 8/19/93	125,000	Highway	125,000		506.89
Bronx, NY 10463-1556	I/M/F 0.57A(S)		Chargebacks	125,000		83.74
	335' W.F.		FD032 Pierrepont Fire Prot	125,000	TO M	122.26
	FRNT 335.00 DPTH					
	ACRES 0.57 BANK8888830					
	EAST-0335727 NRTH-1673706					
	FULL MARKET VALUE	138,889				
TOTAL TAX ---						2,012.32**
DATE #1						02/01/21
AMT DUE						2,012.32
***** 76.004-4-22 *****						
76.004-4-22	Off CR 59			ACCT 1- 30-10		BILL 796
Isaman (f.k.a. Peck) Robin	910 Priv forest		2021 St Lawrence Co	17,300		157.46
Isaman Alton	Potsdam 2 407402	17,300	Town of Pierrepont	17,300		22.38
PO Box 453	Vacant Land	17,300	Highway	17,300		70.15
Hannawa Falls, NY 13647-0453	ACRES 45.00		Chargebacks	17,300		11.59
	EAST-0334454 NRTH-1683222		FD032 Pierrepont Fire Prot	17,300	TO M	16.92
	DEED BOOK 2014 PG-12581		LT025 Hannawa Light	17,300	TO M	3.57
	FULL MARKET VALUE	19,222				
TOTAL TAX ---						282.07**
DATE #1						02/01/21
AMT DUE						282.07
***** 76.084-1-6 *****						
76.084-1-6	5873,5873A SH 56			ACCT 1- 30- 9		BILL 797
Isaman (f.k.a. Peck) Robin	210 1 Family Res		2021 St Lawrence Co	142,900		1,300.67
Isaman Alton	Potsdam 2 407402	9,400	Town of Pierrepont	142,900		184.83
PO Box 453	Res & Mobile Home (\$750)	142,900	Highway	142,900		579.47
Hannawa Falls, NY 13647-0453	FRNT 165.00 DPTH 225.00		Chargebacks	142,900		95.73
	ACRES 0.85		FD032 Pierrepont Fire Prot	142,900	TO M	139.77
	EAST-0334033 NRTH-1681693		LT025 Hannawa Light	142,900	TO M	29.51
	DEED BOOK 2014 PG-12581					
	FULL MARKET VALUE	158,778				
TOTAL TAX ---						2,329.98**
DATE #1						02/01/21
AMT DUE						2,329.98

STATE OF NEW YORK
 COUNTY - St Lawrence
 TOWN - Pierrepont
 SWIS - 407000

2021 TOWN TAX ROLL
 TAXABLE SECTION OF THE ROLL - 1
 NAME SECTION - I
 UNIFORM PERCENT OF VALUE IS 090.00

PAGE 237
 VALUATION DATE-JUL 01, 2019
 TAXABLE STATUS DATE-MAR 01, 2020
 RPS155/V04/L015
 CURRENT DATE 12/21/2020

*** SPECIAL DISTRICT SUMMARY ***

CODE	DISTRICT NAME	TOTAL PARCELS	EXTENSION TYPE	EXTENSION VALUE	AD VALOREM VALUE	EXEMPT AMOUNT	TAXABLE VALUE	TOTAL TAX
FD032	Pierrepont Fir	3	TOTAL M		285,200		285,200	278.95
LT025	Hannawa Light	2	TOTAL M		160,200		160,200	33.08

*** SCHOOL DISTRICT SUMMARY ***

CODE	DISTRICT NAME	TOTAL PARCELS	ASSESSED LAND	ASSESSED TOTAL	EXEMPT AMOUNT	TOTAL TAXABLE
					-----	-----
					STAR AMOUNT	STAR TAXABLE
	Colton 1	1	22,800	125,000		125,000
402801						125,000
	Potsdam 2	2	26,700	160,200		160,200
407402					26,250	133,950
	SUB - TOTAL	3	49,500	285,200		285,200
	SUB - TOTAL (CONT)				26,250	258,950
	TOTAL	3	49,500	285,200		285,200
	TOTAL (CONT)				26,250	258,950

*** SYSTEM CODES SUMMARY ***

NO SYSTEM EXEMPTIONS AT THIS LEVEL

STATE OF NEW YORK
 COUNTY - St Lawrence
 TOWN - Pierrepont
 SWIS - 407000

2021 TOWN TAX ROLL
 TAXABLE SECTION OF THE ROLL - 1
 NAME SECTION - I
 UNIFORM PERCENT OF VALUE IS 090.00

PAGE 238
 VALUATION DATE-JUL 01, 2019
 TAXABLE STATUS DATE-MAR 01, 2020
 RPS155/V04/L015
 CURRENT DATE 12/21/2020

*** EXEMPTION SUMMARY ***

NO EXEMPTIONS AT THIS LEVEL

*** GRAND TOTALS ***

ROLL SEC	DESCRIPTION	TOTAL PARCELS	ASSESSED LAND	ASSESSED TOTAL	EXEMPT AMOUNT ----- STAR AMOUNT	TOTAL TAXABLE ----- STAR TAXABLE	TOTAL TAX
	2021 St Lawrence C		49,500	285,200		285,200	2,595.88
	Town of Pierrepont		49,500	285,200		285,200	368.89
	Highway		49,500	285,200		285,200	1,156.51
	Chargebacks		49,500	285,200		285,200	191.06
	SPEC DIST TAXES						312.03
1	TAXABLE	3					4,624.37

STATE OF NEW YORK
 COUNTY - St Lawrence
 TOWN - Pierrepont
 SWIS - 407000

2 0 2 1 T O W N T A X R O L L
 T A X A B L E SECTION OF THE ROLL - 1
 OWNERS NAME SEQUENCE
 UNIFORM PERCENT OF VALUE IS 090.00

PAGE 239
 VALUATION DATE-JUL 01, 2019
 TAXABLE STATUS DATE-MAR 01, 2020

TAX MAP PARCEL NUMBER	PROPERTY LOCATION & CLASS	ASSESSMENT	EXEMPTION CODE-----	COUNTY-----	TOWN-----	TAX AMOUNT
CURRENT OWNERS NAME	SCHOOL DISTRICT	LAND	TAX DESCRIPTION	TAXABLE VALUE		
CURRENT OWNERS ADDRESS	PARCEL SIZE/GRID COORD	TOTAL	SPECIAL DISTRICTS			
***** 90.002-3-2 *****						
90.002-3-2	140 T. Alexander Dr/prvt			ACCT 1-	52-12	BILL 798
Jacot Duff J	311 Res vac land - WTRFNT		2021 St Lawrence Co	41,300		375.91
Guyette Ann	Colton 1 402801	41,300	Town of Pierrepont	41,300		53.42
PO Box 297	Plot revised 11/2017	41,300	Highway	41,300		167.48
Hannawa Falls, NY 13647-0297	110'WFx254x100x222		Chargebacks	41,300		27.67
	FRNT 110.00 DPTH		FD032 Pierrepont Fire Prot	41,300	TO M	40.39
	ACRES 0.57					
	EAST-0334089 NRTH-1673276					
	DEED BOOK 2001 PG-892					
	FULL MARKET VALUE	45,889				
TOTAL TAX ---						664.87**
						DATE #1 02/01/21
						AMT DUE 664.87
***** 76.004-3-2 *****						
76.004-3-2	698 Noyes Rd			ACCT 1-	35-14	BILL 799
James Carson	210 1 Family Res		2021 St Lawrence Co	103,500		942.05
James Lynda	Potsdam 2 407402	8,600	Town of Pierrepont	103,500		133.87
PO Box 37	2012/11287 NIMO/Verizon	103,500	Highway	103,500		419.70
Hannawa Falls, NY 13647	369x256 2.8 Ar		Chargebacks	103,500		69.34
	FRNT 369.00 DPTH 256.00		FD032 Pierrepont Fire Prot	103,500	TO M	101.23
	ACRES 2.20 BANK8888869		LT025 Hannawa Light	103,500	TO M	21.37
	EAST-0329257 NRTH-1680963					
	DEED BOOK 925 PG-00598					
	FULL MARKET VALUE	115,000				
TOTAL TAX ---						1,687.56**
						DATE #1 02/01/21
						AMT DUE 1,687.56
***** 76.004-4-13 *****						
76.004-4-13	74 CR 59			ACCT 1-	77- 3.62	BILL 800
James Donald R (LU)	210 1 Family Res		Vet Chg of 41003	0	19,237	
PO Box 13	Potsdam 2 407402	10,200	Vet Pro Ra 41112	22,275	0	
Hannawa Falls, NY 13647-0013	150x317 1.1A Calc	115,000	2021 St Lawrence Co	92,725		843.98
	FRNT 150.00 DPTH 317.00		Town of Pierrepont	95,763		123.86
	ACRES 1.10		Highway	95,763		388.33
	EAST-0332366 NRTH-1682345		Chargebacks	95,763		64.15
	DEED BOOK 2018 PG-15786		FD032 Pierrepont Fire Prot	115,000	TO M	112.48
	FULL MARKET VALUE	127,778	LT025 Hannawa Light	115,000	TO M	23.75
TOTAL TAX ---						1,556.55**
						DATE #1 02/01/21
						AMT DUE 1,556.55

STATE OF NEW YORK
 COUNTY - St Lawrence
 TOWN - Pierrepont
 SWIS - 407000

2 0 2 1 T O W N T A X R O L L
 T A X A B L E SECTION OF THE ROLL - 1
 OWNERS NAME SEQUENCE
 UNIFORM PERCENT OF VALUE IS 090.00

PAGE 240
 VALUATION DATE-JUL 01, 2019
 TAXABLE STATUS DATE-MAR 01, 2020

TAX MAP PARCEL NUMBER	PROPERTY LOCATION & CLASS	ASSESSMENT	EXEMPTION CODE-----	COUNTY-----	TOWN-----	TAX AMOUNT
CURRENT OWNERS NAME	SCHOOL DISTRICT	LAND	TAX DESCRIPTION	TAXABLE VALUE		
CURRENT OWNERS ADDRESS	PARCEL SIZE/GRID COORD	TOTAL	SPECIAL DISTRICTS			
***** 90.002-5-8 *****						
90.002-5-8	2070 River Rd					BILL 801
James Richard D	210 1 Family Res		2021 St Lawrence Co	91,000		828.28
PO Box 296	Potsdam 2 407402	9,900	Town of Pierrepont	91,000		117.70
Hannawa Falls, NY 13647	24x28 Garage	91,000	Highway	91,000		369.01
	Lot 8		Chargebacks	91,000		60.96
	188x214x188x212		FD032 Pierrepont Fire Prot	91,000	TO M	89.00
	FRNT 188.00 DPTH 213.00		LT025 Hannawa Light	91,000	TO M	18.79
	BANK8888830					
	EAST-0335833 NRTH-1678917					
	DEED BOOK 2000 PG-17132					
	FULL MARKET VALUE	101,111				
			TOTAL TAX ---			1,483.74**
				DATE #1		02/01/21
				AMT DUE		1,483.74
***** 104.002-1-40.11 *****						
104.002-1-40.11	6146 CR 24			ACCT 1- 42-15.1		BILL 802
James Roger Lawrence	270 Mfg housing		2021 St Lawrence Co	14,000		127.43
57 Dickson Point Rd	Canton 1 402201	13,300	Town of Pierrepont	14,000		18.11
Plattsburgh, NY 12901-5421	FRNT 327.00 DPTH	14,000	Highway	14,000		56.77
	ACRES 11.30		Chargebacks	14,000		9.38
	EAST-0327715 NRTH-1659976		School Relevy			362.70
	DEED BOOK 2007 PG-5559		FD032 Pierrepont Fire Prot	14,000	TO M	13.69
	FULL MARKET VALUE	15,556				
			TOTAL TAX ---			588.08**
				DATE #1		02/01/21
				AMT DUE		588.08
***** 119.002-1-17 *****						
119.002-1-17	Bonno Rd			ACCT 1- 39- 6.6		BILL 803
Janosik William F Jr	910 Priv forest		2021 St Lawrence Co	4,700		42.78
Attn: Henry Sieg	Colton 1 402801	4,700	Town of Pierrepont	4,700		6.08
188 Bonno Rd	ACRES 11.00	4,700	Highway	4,700		19.06
Canton, NY 13617	EAST-0325651 NRTH-1646256		Chargebacks	4,700		3.15
	DEED BOOK 1077 PG-28		FD032 Pierrepont Fire Prot	4,700	TO M	4.60
	FULL MARKET VALUE	5,222				
			TOTAL TAX ---			75.67**
				DATE #1		02/01/21
				AMT DUE		75.67
***** 90.002-2-42 *****						
90.002-2-42	38 Beech Rd					BILL 804
Jemison William D	210 1 Family Res		2021 St Lawrence Co	283,000		2,575.85
38 Beech Rd	Potsdam 2 407402	16,400	Town of Pierrepont	283,000		366.04
Potsdam, NY 13676	Putnam River Woods Est	283,000	Highway	283,000		1,147.59
	Lot 37		Chargebacks	283,000		189.59
	274x304x292		FD032 Pierrepont Fire Prot	283,000	TO M	276.79
	FRNT 274.00 DPTH 142.00					
	BANK8888830					
	EAST-0333327 NRTH-1675049					
	DEED BOOK 2019 PG-3835					
	FULL MARKET VALUE	314,444				
			TOTAL TAX ---			4,555.86**
				DATE #1		02/01/21

AMT DUE 4,555.86

STATE OF NEW YORK
COUNTY - St Lawrence
TOWN - Pierrepont
SWIS - 407000

2 0 2 1 T O W N T A X R O L L
T A X A B L E SECTION OF THE ROLL - 1
OWNERS NAME SEQUENCE
UNIFORM PERCENT OF VALUE IS 090.00

PAGE 241
VALUATION DATE-JUL 01, 2019
TAXABLE STATUS DATE-MAR 01, 2020

TAX MAP PARCEL NUMBER	PROPERTY LOCATION & CLASS	ASSESSMENT	EXEMPTION CODE	COUNTY	TOWN	TAX AMOUNT
CURRENT OWNERS NAME	SCHOOL DISTRICT	LAND	TAX DESCRIPTION	TAXABLE VALUE		
CURRENT OWNERS ADDRESS	PARCEL SIZE/GRID COORD	TOTAL	SPECIAL DISTRICTS			
***** 104.004-1-25 *****						
104.004-1-25	Orebed Rd			ACCT 1- 26-11	BILL	805
Jenkins Sibley Irrevoc Trust	314 Rural vac<10		2021 St Lawrence Co	6,100		55.52
2325 County Road 6	Colton 1 402801	6,100	Town of Pierrepont	6,100		7.89
Alpine, NY 14805-9757	Vacant Land	6,100	Highway	6,100		24.74
	FRNT 490.00 DPTH 260.00		Chargebacks	6,100		4.09
	ACRES 3.00		FD032 Pierrepont Fire Prot	6,100 TO M		5.97
PRIOR OWNER ON 3/01/2020	EAST-0331629 NRTH-1649616					
Jenkins Sibley Irrevoc Trust	DEED BOOK 2019 PG-17532					
	FULL MARKET VALUE	6,778				
TOTAL TAX ---						98.21**
						DATE #1 02/01/21
						AMT DUE 98.21
***** 104.004-1-26 *****						
104.004-1-26	151 Orebed Rd			ACCT 1- 36-11	BILL	806
Jenkins Sibley Irrevoc Trust	240 Rural res		2021 St Lawrence Co	112,000		1,019.42
2325 County Road 6	Colton 1 402801	21,400	Town of Pierrepont	112,000		144.87
Alpine, NY 14805-9757	2 1/2 Story Det Gar	112,000	Highway	112,000		454.17
	25ar Rural Residence		Chargebacks	112,000		75.03
	ACRES 27.60		FD032 Pierrepont Fire Prot	112,000 TO M		109.54
PRIOR OWNER ON 3/01/2020	EAST-0332150 NRTH-1650079					
Jenkins Sibley Irrevoc Trust	DEED BOOK 2019 PG-17532					
	FULL MARKET VALUE	124,444				
TOTAL TAX ---						1,803.03**
						DATE #1 02/01/21
						AMT DUE 1,803.03
***** 104.004-1-38.1 *****						
104.004-1-38.1	Orebed Rd			ACCT 1- 26-13.1	BILL	807
Jenkins Sibley Irrevoc Trust	910 Priv forest		2021 St Lawrence Co	9,900		90.11
2325 County Road 6	Colton 1 402801	9,900	Town of Pierrepont	9,900		12.81
Alpine, NY 14805-9757	Pri Forest	9,900	Highway	9,900		40.15
	ACRES 23.40		Chargebacks	9,900		6.63
	EAST-0330794 NRTH-1649960		FD032 Pierrepont Fire Prot	9,900 TO M		9.68
PRIOR OWNER ON 3/01/2020	DEED BOOK 2019 PG-17532					
Jenkins Sibley Irrevoc Trust	FULL MARKET VALUE	11,000				
TOTAL TAX ---						159.38**
						DATE #1 02/01/21
						AMT DUE 159.38
***** 104.004-1-38.2 *****						
104.004-1-38.2	Off Orebed Rd			ACCT 1- 26-13.2	BILL	808
Jenkins Sibley Irrevoc Trust	910 Priv forest		2021 St Lawrence Co	17,300		157.46
2325 County Road 6	Colton 1 402801	17,300	Town of Pierrepont	17,300		22.38
Alpine, NY 14805-9757	Landlocked	17,300	Highway	17,300		70.15
	ACRES 40.60		Chargebacks	17,300		11.59
	EAST-0329867 NRTH-1647991		FD032 Pierrepont Fire Prot	17,300 TO M		16.92
PRIOR OWNER ON 3/01/2020	DEED BOOK 2019 PG-17532					
Jenkins Sibley Irrevoc Trust	FULL MARKET VALUE	19,222				
TOTAL TAX ---						278.50**
						DATE #1 02/01/21
						AMT DUE 278.50

STATE OF NEW YORK
COUNTY - St Lawrence
TOWN - Pierrepont
SWIS - 407000

2 0 2 1 T O W N T A X R O L L
T A X A B L E SECTION OF THE ROLL - 1
OWNERS NAME SEQUENCE
UNIFORM PERCENT OF VALUE IS 090.00

PAGE 242
VALUATION DATE-JUL 01, 2019
TAXABLE STATUS DATE-MAR 01, 2020

TAX MAP PARCEL NUMBER	PROPERTY LOCATION & CLASS	ASSESSMENT	EXEMPTION CODE	COUNTY	TOWN	TAX AMOUNT
CURRENT OWNERS NAME	SCHOOL DISTRICT	LAND	TAX DESCRIPTION	TAXABLE VALUE		
CURRENT OWNERS ADDRESS	PARCEL SIZE/GRID COORD	TOTAL	SPECIAL DISTRICTS			
***** 119.004-2-16 *****						
119.004-2-16	928 Selleck Rd			ACCT 1-	36- 3	BILL 809
Jenks Charles	210 1 Family Res		2021 St Lawrence Co	90,000		819.18
Jenks Sharon	Colton 1 402801	9,400	Town of Pierrepont	90,000		116.41
928 Selleck Rd	4 Ar Res	90,000	Highway	90,000		364.96
Colton, NY 13625	FRNT 400.00 DPTH		Chargebacks	90,000		60.29
	ACRES 4.00		FD032 Pierrepont Fire Prot	90,000	TO M	88.03
	EAST-0332467 NRTH-1636663					
	DEED BOOK 949 PG-01016					
	FULL MARKET VALUE	100,000				
TOTAL TAX ---						1,448.87**
						DATE #1 02/01/21
						AMT DUE 1,448.87
***** 119.004-2-17.112 *****						
119.004-2-17.112	933 Selleck Rd					BILL 810
Jenks Charles	314 Rural vac<10		2021 St Lawrence Co	2,800		25.49
Jenks Sharon	Colton 1 402801	2,800	Town of Pierrepont	2,800		3.62
928 Selleck Rd	ACRES 6.70	2,800	Highway	2,800		11.35
Colton, NY 13625	EAST-0332377 NRTH-1637271		Chargebacks	2,800		1.88
	DEED BOOK 2002 PG-10685		FD032 Pierrepont Fire Prot	2,800	TO M	2.74
	FULL MARKET VALUE	3,111				
TOTAL TAX ---						45.08**
						DATE #1 02/01/21
						AMT DUE 45.08
***** 119.004-2-7 *****						
119.004-2-7	682 Orebed Rd			ACCT 1-	9-14.3	BILL 811
Jenks Fay B	210 1 Family Res		2021 St Lawrence Co	54,000		491.51
940 Jay St	Colton 1 402801	9,700	Town of Pierrepont	54,000		69.85
Ogdensburg, NY 13669	Res	54,000	Highway	54,000		218.97
	ACRES 4.10 BANK8888288		Chargebacks	54,000		36.18
	EAST-0334721 NRTH-1637520		FD032 Pierrepont Fire Prot	54,000	TO M	52.82
	DEED BOOK 2016 PG-11498					
	FULL MARKET VALUE	60,000				
TOTAL TAX ---						869.33**
						DATE #1 02/01/21
						AMT DUE 869.33
***** 119.004-2-18.12 *****						
119.004-2-18.12	914 Selleck Rd					BILL 812
Jenks Michael B	270 Mfg housing		2021 St Lawrence Co	40,000		364.08
Jenks Donna J	Colton 1 402801	8,600	Town of Pierrepont	40,000		51.74
914 Selleck Rd	ACRES 2.00	40,000	Highway	40,000		162.20
Colton, NY 13625	EAST-0332048 NRTH-1636647		Chargebacks	40,000		26.80
	DEED BOOK 2002 PG-14656		FD032 Pierrepont Fire Prot	40,000	TO M	39.12
	FULL MARKET VALUE	44,444				
TOTAL TAX ---						643.94**
						DATE #1 02/01/21
						AMT DUE 643.94

STATE OF NEW YORK
 COUNTY - St Lawrence
 TOWN - Pierrepont
 SWIS - 407000

2 0 2 1 T O W N T A X R O L L
 T A X A B L E SECTION OF THE ROLL - 1
 OWNERS NAME SEQUENCE
 UNIFORM PERCENT OF VALUE IS 090.00

PAGE 243
 VALUATION DATE-JUL 01, 2019
 TAXABLE STATUS DATE-MAR 01, 2020

TAX MAP PARCEL NUMBER	PROPERTY LOCATION & CLASS	ASSESSMENT	EXEMPTION CODE	COUNTY	TOWN	TAXABLE VALUE	TAX AMOUNT
CURRENT OWNERS NAME	SCHOOL DISTRICT	LAND	TAX DESCRIPTION				
CURRENT OWNERS ADDRESS	PARCEL SIZE/GRID COORD	TOTAL	SPECIAL DISTRICTS				
***** 90.035-1-27 *****							
90.035-1-27	19 Underhill Dr					ACCT 1- 66-9.27	BILL 813
Johnson Michael	210 1 Family Res		2021 St Lawrence Co			155,000	1,410.80
Johnson Angela E	Potsdam 2 407402	8,100	Town of Pierrepont			155,000	200.48
19 Underhill Dr	Lot 18 Crestview Subdiv	155,000	Highway			155,000	628.54
Hannawa Falls, NY 13647	145sx171x130sx158		Chargebacks			155,000	103.84
	FRNT 145.00 DPTH 153.00		FD032 Pierrepont Fire Prot		TO M	155,000	151.60
	ACRES 0.52 BANK8888220		LT025 Hannawa Light		TO M	155,000	32.00
	EAST-0332604 NRTH-1677570						
	DEED BOOK 2017 PG-14560						
	FULL MARKET VALUE	172,222					
TOTAL TAX ---							2,527.26**
							DATE #1 02/01/21
							AMT DUE 2,527.26
***** 89.004-2-18 *****							
89.004-2-18	62 Post Rd					ACCT 1- 11- 4	BILL 814
Johnson Molly	270 Mfg housing		2021 St Lawrence Co			35,000	318.57
62 Post Rd	Canton 1 402201	8,400	Town of Pierrepont			35,000	45.27
Canton, NY 13617	.75ar Trailer	35,000	Highway			35,000	141.93
	FRNT 260.00 DPTH 248.00		Chargebacks			35,000	23.45
	ACRES 1.50 BANK8888869		FD032 Pierrepont Fire Prot		TO M	35,000	34.23
	EAST-0310109 NRTH-1668245						
	DEED BOOK 1061 PG-603						
	FULL MARKET VALUE	38,889					
TOTAL TAX ---							563.45**
							DATE #1 02/01/21
							AMT DUE 563.45
***** 104.004-1-13 *****							
104.004-1-13	416,426 SH 68					ACCT 1- 36-12.3	BILL 815
Johnson Ronald L (LU)	210 1 Family Res		2021 St Lawrence Co			60,000	546.12
Johnson Geraldine L (LU)	Colton 1 402801	9,100	Town of Pierrepont			60,000	77.61
426 State Highway 68	ACRES 4.20	60,000	Highway			60,000	243.31
Colton, NY 13625	EAST-0333494 NRTH-1654069		Chargebacks			60,000	40.20
	DEED BOOK 2020 PG-1955		FD032 Pierrepont Fire Prot		TO M	60,000	58.68
	FULL MARKET VALUE	66,667					
TOTAL TAX ---							965.92**
							DATE #1 02/01/21
							AMT DUE 965.92
***** 104.004-1-15.2 *****							
104.004-1-15.2	Off SH 68						BILL 816
Johnson Ronald L (LU)	321 Abandoned ag		2021 St Lawrence Co			24,000	218.45
Johnson Geraldine L (LU)	Colton 1 402801	24,000	Town of Pierrepont			24,000	31.04
426 State Highway 68	ACRES 56.50	24,000	Highway			24,000	97.32
Colton, NY 13625	EAST-0333496 NRTH-1655035		Chargebacks			24,000	16.08
	DEED BOOK 2020 PG-1956		FD032 Pierrepont Fire Prot		TO M	24,000	23.47
	FULL MARKET VALUE	26,667					
TOTAL TAX ---							386.36**
							DATE #1 02/01/21
							AMT DUE 386.36

STATE OF NEW YORK
 COUNTY - St Lawrence
 TOWN - Pierrepont
 SWIS - 407000

2 0 2 1 T O W N T A X R O L L
 T A X A B L E SECTION OF THE ROLL - 1
 OWNERS NAME SEQUENCE
 UNIFORM PERCENT OF VALUE IS 090.00

PAGE 244
 VALUATION DATE-JUL 01, 2019
 TAXABLE STATUS DATE-MAR 01, 2020

TAX MAP PARCEL NUMBER	PROPERTY LOCATION & CLASS	ASSESSMENT	EXEMPTION CODE	COUNTY	TOWN	TAX AMOUNT
CURRENT OWNERS NAME	SCHOOL DISTRICT	LAND	TAX DESCRIPTION	TAXABLE VALUE		
CURRENT OWNERS ADDRESS	PARCEL SIZE/GRID COORD	TOTAL	SPECIAL DISTRICTS			

134.001-1-12.2	Buck Pond Rd			134.001-1-12.2		*****
Johnson Ronald N	314 Rural vac<10		2021 St Lawrence Co	3,500	BILL	817
Johnson Rita D	Edwards-Knox Cn 403401	3,500	Town of Pierrepont	3,500		31.86
731 Champlain St	FRNT 208.00 DPTH 184.00	3,500	Highway	3,500		4.53
Ogdensburg, NY 13669	ACRES 0.88		Chargebacks	3,500		14.19
	EAST-0318295 NRTH-1630546		FD032 Pierrepont Fire Prot	3,500 TO M		2.34
	DEED BOOK 2008 PG-3954					3.42
	FULL MARKET VALUE	3,889				
			TOTAL TAX ---			56.34**
				DATE #1		02/01/21
				AMT DUE		56.34

134.001-1-12.112	536 Buck Pond Rd			134.001-1-12.112		*****
Johnson Ronald N	260 Seasonal res		2021 St Lawrence Co	65,000	BILL	818
Johnson Rita	Edwards-Knox Cn 403401	6,700	Town of Pierrepont	65,000		591.63
731 Champlain St	New Log-Gambrel 2 Story	65,000	Highway	65,000		84.07
Ogdensburg, NY 13669	24x32		Chargebacks	65,000		263.58
	ACRES 5.00		FD032 Pierrepont Fire Prot	65,000 TO M		43.55
	EAST-0319305 NRTH-1629336					63.57
	DEED BOOK 1107 PG-1028					
	FULL MARKET VALUE	72,222				
			TOTAL TAX ---			1,046.40**
				DATE #1		02/01/21
				AMT DUE		1,046.40

134.001-1-25	Buck Pond Rd			134.001-1-25		*****
Johnson Ronald N	260 Seasonal res		2021 St Lawrence Co	38,000	ACCT 1- 3-12	BILL 819
Johnson Rita D	Edwards-Knox Cn 403401	25,000	Town of Pierrepont	38,000		345.87
731 Champlain St	ACRES 40.80	38,000	Highway	38,000		49.15
Ogdensburg, NY 13669	EAST-0318953 NRTH-1629987		Chargebacks	38,000		154.09
	DEED BOOK 2008 PG-3954		FD032 Pierrepont Fire Prot	38,000 TO M		25.46
	FULL MARKET VALUE	42,222				37.17
			TOTAL TAX ---			611.74**
				DATE #1		02/01/21
				AMT DUE		611.74

104.004-1-15.1	370,372 SH 68			104.004-1-15.1		*****
Johnson Scott M	271 Mfg housings		2021 St Lawrence Co	95,000	ACCT 1- 36-12.1	BILL 820
Johnson Julie H	Colton 1 402801	12,300	Town of Pierrepont	95,000		864.69
370 State Highway 68	Doublewide & Trailer &Gar	95,000	Highway	95,000		122.88
Colton, NY 13625	ACRES 10.40		Chargebacks	95,000		385.23
	EAST-0334327 NRTH-1654882		FD032 Pierrepont Fire Prot	95,000 TO M		63.64
	DEED BOOK 2012 PG-1064					92.92
	FULL MARKET VALUE	105,556				
			TOTAL TAX ---			1,529.36**
				DATE #1		02/01/21
				AMT DUE		1,529.36

STATE OF NEW YORK
COUNTY - St Lawrence
TOWN - Pierrepont
SWIS - 407000

2 0 2 1 T O W N T A X R O L L
T A X A B L E SECTION OF THE ROLL - 1
OWNERS NAME SEQUENCE
UNIFORM PERCENT OF VALUE IS 090.00

PAGE 245
VALUATION DATE-JUL 01, 2019
TAXABLE STATUS DATE-MAR 01, 2020

TAX MAP PARCEL NUMBER	PROPERTY LOCATION & CLASS	ASSESSMENT	EXEMPTION CODE	COUNTY	TOWN	TAX AMOUNT
CURRENT OWNERS NAME	SCHOOL DISTRICT	LAND	TAX DESCRIPTION	TAXABLE VALUE		
CURRENT OWNERS ADDRESS	PARCEL SIZE/GRID COORD	TOTAL	SPECIAL DISTRICTS			
***** 90.043-1-1 *****						
90.043-1-1	SH 56			ACCT 1-	42- 5	BILL 821
Johnson Tad M	314 Rural vac<10		2021 St Lawrence Co	4,800		43.69
Johnson Alycia R	Potsdam 2 407402	4,800	Town of Pierrepont	4,800		6.21
11 Clinton St	.75 Ar Vac 93X280x93x300	4,800	Highway	4,800		19.46
Potsdam, NY 13676	FRNT 93.00 DPTH 280.00		Chargebacks	4,800		3.22
	BANK8888111		FD032 Pierrepont Fire Prot	4,800	TO M	4.69
	EAST-0332200 NRTH-1675823		LT025 Hannawa Light	4,800	TO M	.99
PRIOR OWNER ON 3/01/2020	DEED BOOK 2020 PG-11547					
Hosmer Matthew E	FULL MARKET VALUE	5,333				
TOTAL TAX ---						78.26**
						DATE #1 02/01/21
						AMT DUE 78.26
***** 90.043-1-2 *****						
90.043-1-2	5600 SH 56			ACCT 1-	13- 3	BILL 822
Johnson Tad M	210 1 Family Res		2021 St Lawrence Co	89,500		814.63
Johnson Alycia R	Potsdam 2 407402	9,200	Town of Pierrepont	89,500		115.76
11 Clinton St	147x319x91x330 .75 Ar Res	89,500	Highway	89,500		362.93
Potsdam, NY 13676	FRNT 147.00 DPTH 300.00		Chargebacks	89,500		59.96
	BANK8888111		FD032 Pierrepont Fire Prot	89,500	TO M	87.54
	EAST-0332198 NRTH-1675716		LT025 Hannawa Light	89,500	TO M	18.48
PRIOR OWNER ON 3/01/2020	DEED BOOK 2020 PG-11547					
Hosmer Matthew E	FULL MARKET VALUE	99,444				
TOTAL TAX ---						1,459.30**
						DATE #1 02/01/21
						AMT DUE 1,459.30
***** 119.004-2-5.1 *****						
119.004-2-5.1	665 Orebed Rd			ACCT 1-	18-13	BILL 823
Jones Gary	210 1 Family Res		2021 St Lawrence Co	89,300		812.81
Jones Louise	Colton 1 402801	25,000	Town of Pierrepont	89,300		115.50
665 Orebed Rd	FRNT 564.00 DPTH	89,300	Highway	89,300		362.12
Colton, NY 13625	ACRES 41.00		Chargebacks	89,300		59.83
	EAST-0335845 NRTH-1637939		FD032 Pierrepont Fire Prot	89,300	TO M	87.34
	DEED BOOK 450 PG-00703					
	FULL MARKET VALUE	99,222				
TOTAL TAX ---						1,437.60**
						DATE #1 02/01/21
						AMT DUE 1,437.60
***** 119.002-2-4 *****						
119.002-2-4	271 Orebed Rd			ACCT 1-	18-14	BILL 824
Jones Jack A	210 1 Family Res		2021 St Lawrence Co	88,500		805.52
Jones Mary Ellen	Colton 1 402801	8,600	Town of Pierrepont	88,500		114.47
271 Orebed Rd	2 Ar Res	88,500	Highway	88,500		358.88
Colton, NY 13625	FRNT 303.00 DPTH		Chargebacks	88,500		59.29
	ACRES 2.00		FD032 Pierrepont Fire Prot	88,500	TO M	86.56
	EAST-0332868 NRTH-1647478					
	DEED BOOK 1032 PG-00549					
	FULL MARKET VALUE	98,333				
TOTAL TAX ---						1,424.72**
						DATE #1 02/01/21
						AMT DUE 1,424.72



STATE OF NEW YORK
 COUNTY - St Lawrence
 TOWN - Pierrepont
 SWIS - 407000

2 0 2 1 T O W N T A X R O L L
 T A X A B L E SECTION OF THE ROLL - 1
 OWNERS NAME SEQUENCE
 UNIFORM PERCENT OF VALUE IS 090.00

PAGE 246
 VALUATION DATE-JUL 01, 2019
 TAXABLE STATUS DATE-MAR 01, 2020

TAX MAP PARCEL NUMBER	PROPERTY LOCATION & CLASS	ASSESSMENT	EXEMPTION CODE	COUNTY	TOWN	TAXABLE VALUE	TAX AMOUNT
CURRENT OWNERS NAME	SCHOOL DISTRICT	LAND	TAX DESCRIPTION				
CURRENT OWNERS ADDRESS	PARCEL SIZE/GRID COORD	TOTAL	SPECIAL DISTRICTS				

119.002-2-39	Orebed Rd			119.002-2-39			*****
Jones Jack A	910 Priv forest		2021 St Lawrence Co		ACCT 1- 27- 6	BILL	825
Jones Mary Ellen	Colton 1 402801	12,100	Town of Pierrepont				110.13
271 Orebed Rd	37 Ar Pri Forest	12,100	Highway				15.65
Colton, NY 13625	ACRES 37.60		Chargebacks				49.07
	EAST-0333990 NRTH-1647753		FD032 Pierrepont Fire Prot				12,100
	DEED BOOK 1055 PG-944					TO M	11.83
	FULL MARKET VALUE	13,444					
						TOTAL TAX ---	194.79**
						DATE #1	02/01/21
						AMT DUE	194.79

90.002-3-31	5494 SH 56			90.002-3-31			*****
Jones John E Jr.	210 1 Family Res - WTRFNT		2021 St Lawrence Co		ACCT 1- 19- 7	BILL	826
5494 State Highway 56	Colton 1 402801	10,300	Town of Pierrepont				1,434.47
Potsdam, NY 13676	Plot revised 1/2012	157,600	Highway				203.85
	George Cook survey 9/68		Chargebacks				639.08
	100x344x300 100'Wf		FD032 Pierrepont Fire Prot				157,600
	FRNT 100.00 DPTH		LT025 Hannawa Light			TO M	154.14
	ACRES 0.31 BANK8888830					TO M	32.54
	EAST-0332928 NRTH-1673410						
	DEED BOOK 2012 PG-11764						
	FULL MARKET VALUE	175,111					
						TOTAL TAX ---	2,569.66**
						DATE #1	02/01/21
						AMT DUE	2,569.66

90.002-3-11	110 T. Alexander Dr/prvt			90.002-3-11			*****
Jones Phillip S	270 Mfg housing - WTRFNT		2021 St Lawrence Co		ACCT 1- 36-13	BILL	827
Jones Mary Kelly	Colton 1 402801	29,900	Town of Pierrepont				500.61
240 County Route 59	Plot revised 11/2017	55,000	Highway				71.14
Potsdam, NY 13676	H. Smith survey 8/6/55 .5		Chargebacks				223.03
	100'WFx261x100x240		FD032 Pierrepont Fire Prot				55,000
	FRNT 100.00 DPTH					TO M	36.85
	ACRES 0.58						53.79
	EAST-0334862 NRTH-1673685						
	DEED BOOK 2009 PG-15139						
	FULL MARKET VALUE	61,111					
						TOTAL TAX ---	885.42**
						DATE #1	02/01/21
						AMT DUE	885.42

STATE OF NEW YORK
 COUNTY - St Lawrence
 TOWN - Pierrepont
 SWIS - 407000

2 0 2 1 T O W N T A X R O L L
 T A X A B L E SECTION OF THE ROLL - 1
 OWNERS NAME SEQUENCE
 UNIFORM PERCENT OF VALUE IS 090.00

PAGE 247
 VALUATION DATE-JUL 01, 2019
 TAXABLE STATUS DATE-MAR 01, 2020

TAX MAP PARCEL NUMBER	PROPERTY LOCATION & CLASS	ASSESSMENT	EXEMPTION CODE-----	COUNTY-----	TOWN-----	TAX AMOUNT
CURRENT OWNERS NAME	SCHOOL DISTRICT	LAND	TAX DESCRIPTION	TAXABLE VALUE		
CURRENT OWNERS ADDRESS	PARCEL SIZE/GRID COORD	TOTAL	SPECIAL DISTRICTS			
***** 90.051-1-13 *****						
	5529 SH 56			ACCT 1-	75-15	BILL 828
90.051-1-13	210 1 Family Res		2021 St Lawrence Co	75,000		682.65
Jones Scott D	Colton 1 402801	7,900	Town of Pierrepont	75,000		97.01
Jones Vikie A	.25ar 1 Fam Res	75,000	Highway	75,000		304.13
5529 State Highway 56	FRNT 120.00 DPTH 217.00		Chargebacks	75,000		50.25
Potsdam, NY 13676	ACRES 0.60 BANK8888111		FD032 Pierrepont Fire Prot	75,000	TO M	73.35
	EAST-0331772 NRTH-1673879		LT025 Hannawa Light	75,000	TO M	15.49
	DEED BOOK 2012 PG-8452					
	FULL MARKET VALUE	83,333				
				TOTAL TAX ---		1,222.88**
				DATE #1	02/01/21	
				AMT DUE	1,222.88	

STATE OF NEW YORK
 COUNTY - St Lawrence
 TOWN - Pierrepont
 SWIS - 407000

2 0 2 1 T O W N T A X R O L L
 T A X A B L E SECTION OF THE ROLL - 1
 N A M E S E C T I O N - J
 UNIFORM PERCENT OF VALUE IS 090.00

PAGE 248
 VALUATION DATE-JUL 01, 2019
 TAXABLE STATUS DATE-MAR 01, 2020
 RPS155/V04/L015
 CURRENT DATE 12/21/2020

*** S P E C I A L D I S T R I C T S U M M A R Y ***

CODE	DISTRICT NAME	TOTAL PARCELS	EXTENSION TYPE	EXTENSION VALUE	AD VALOREM VALUE	EXEMPT AMOUNT	TAXABLE VALUE	TOTAL TAX
FD032	Pierrepont Fir	31	TOTAL M		2031,900		2031,900	1,987.30
LT025	Hannawa Light	8	TOTAL M		791,400		791,400	163.41

*** S C H O O L D I S T R I C T S U M M A R Y ***

CODE	DISTRICT NAME	TOTAL PARCELS	ASSESSED LAND	ASSESSED TOTAL	EXEMPT AMOUNT	TOTAL TAXABLE
					-----	-----
					STAR AMOUNT	STAR TAXABLE
	Canton 1	2	21,700	49,000		49,000
402201	Colton 1	19	270,400	1034,600	26,250	1,034,600
402801	Edwards-Knox Cntrl	3	35,200	106,500	226,080	808,520
403401	Potsdam 2	7	67,200	841,800		841,800
407402					209,490	632,310
	S U B - T O T A L	31	394,500	2031,900		2,031,900
	S U B - T O T A L (CONT)				461,820	1,570,080
	T O T A L	31	394,500	2031,900		2,031,900
	T O T A L (CONT)				461,820	1,570,080

STATE OF NEW YORK
 COUNTY - St Lawrence
 TOWN - Pierrepont
 SWIS - 407000

2021 TOWN TAX ROLL
 TAXABLE SECTION OF THE ROLL - 1
 NAME SECTION - J
 UNIFORM PERCENT OF VALUE IS 090.00

PAGE 249
 VALUATION DATE-JUL 01, 2019
 TAXABLE STATUS DATE-MAR 01, 2020
 RPS155/V04/L015
 CURRENT DATE 12/21/2020

*** SYSTEM CODES SUMMARY ***

NO SYSTEM EXEMPTIONS AT THIS LEVEL

*** EXEMPTION SUMMARY ***

CODE	DESCRIPTION	TOTAL PARCELS	COUNTY	TOWN
41003	Vet Chg of	1		19,237
41112	Vet Pro Ra	1	22,275	
	T O T A L	2	22,275	19,237

*** GRAND TOTALS ***

ROLL SEC	DESCRIPTION	TOTAL PARCELS	ASSESSED LAND	ASSESSED TOTAL	EXEMPT AMOUNT	TOTAL TAXABLE	TOTAL TAX
					-----	-----	
					STAR AMOUNT	STAR TAXABLE	
	2021 St Lawrence C		394,500	2031,900	22,275	2,009,625	18,291.55
	Town of Pierrepont		394,500	2031,900	19,237	2,012,663	2,603.27
	Highway		394,500	2031,900	19,237	2,012,663	8,161.52
	Chargebacks		394,500	2031,900	19,237	2,012,663	1,348.38
	School Relevy						362.70
1	SPEC DIST TAXES TAXABLE	31					2,150.71
							32,918.13

STATE OF NEW YORK
 COUNTY - St Lawrence
 TOWN - Pierrepont
 SWIS - 407000

2 0 2 1 T O W N T A X R O L L
 T A X A B L E SECTION OF THE ROLL - 1
 OWNERS NAME SEQUENCE
 UNIFORM PERCENT OF VALUE IS 090.00

PAGE 250
 VALUATION DATE-JUL 01, 2019
 TAXABLE STATUS DATE-MAR 01, 2020

TAX MAP PARCEL NUMBER	PROPERTY LOCATION & CLASS	ASSESSMENT	EXEMPTION CODE-----	COUNTY-----	TOWN-----		
CURRENT OWNERS NAME	SCHOOL DISTRICT	LAND	TAX DESCRIPTION	TAXABLE VALUE			TAX AMOUNT
CURRENT OWNERS ADDRESS	PARCEL SIZE/GRID COORD	TOTAL	SPECIAL DISTRICTS				
***** 90.035-1-32 *****							
	37 Cameron Dr			ACCT 1-	41- 5	BILL	829
90.035-1-32	210 1 Family Res - WTRFNT		VET WAR CT 41121	10,500	10,500		
Kaczka Carolyn M	Potsdam 2 407402	72,800	2021 St Lawrence Co	239,500			2,179.92
PO Box 302	(lot 37)	250,000	Town of Pierrepont	239,500			309.78
Hannawa Falls, NY 13647	ACRES 1.00		Highway	239,500			971.19
	EAST-0333014 NRTH-1677868		Chargebacks	239,500			160.45
	DEED BOOK 2008 PG-5636		FD032 Pierrepont Fire Prot	250,000	TO M		244.52
	FULL MARKET VALUE	277,778	LT025 Hannawa Light	250,000	TO M		51.62
			TOTAL TAX ---				3,917.48**
				DATE #1			02/01/21
				AMT DUE			3,917.48
***** 76.083-1-12 *****							
	5799 SH 56			ACCT 1-	76- 4	BILL	830
76.083-1-12	210 1 Family Res		VET COM CT 41131	15,000	15,000		
Kain John	Potsdam 2 407402	8,000	VET DIS CT 41141	30,000	30,000		
Kain Barbara	145x180x116x180 .59 Ar	60,000	2021 St Lawrence Co	15,000			136.53
PO Box 84	FRNT 145.00 DPTH 180.00		Town of Pierrepont	15,000			19.40
Hannawa Falls, NY 13647	EAST-0332329 NRTH-1680827		Highway	15,000			60.83
	DEED BOOK 903 PG-00957		Chargebacks	15,000			10.05
	FULL MARKET VALUE	66,667	FD032 Pierrepont Fire Prot	60,000	TO M		58.68
			LT025 Hannawa Light	60,000	TO M		12.39
			TOTAL TAX ---				297.88**
				DATE #1			02/01/21
				AMT DUE			297.88
***** 120.003-3-4 *****							
	Off Cold Brook Rd			ACCT 1-	9- 5	BILL	831
120.003-3-4	314 Rural vac<10		2021 St Lawrence Co	2,800			25.49
Kane James	Colton 1 402801	2,800	Town of Pierrepont	2,800			3.62
Kane Laurel	FRNT 107.00 DPTH 107.00	2,800	Highway	2,800			11.35
PO Box 399	ACRES 0.25		Chargebacks	2,800			1.88
South Colton, NY 13687	EAST-0338566 NRTH-1636764		FD032 Pierrepont Fire Prot	2,800	TO M		2.74
	DEED BOOK 2016 PG-6662						
	FULL MARKET VALUE	3,111					
			TOTAL TAX ---				45.08**
				DATE #1			02/01/21
				AMT DUE			45.08
***** 120.003-3-5 *****							
	Off Cold Brook Rd			ACCT 1-	40- 7	BILL	832
120.003-3-5	312 Vac w/imprv		2021 St Lawrence Co	5,000			45.51
Kane James	Colton 1 402801	2,600	Town of Pierrepont	5,000			6.47
Kane Laurel	Small Camp	5,000	Highway	5,000			20.28
PO Box 399	FRNT 99.00 DPTH 99.00		Chargebacks	5,000			3.35
South Colton, NY 13687	ACRES 0.23		FD032 Pierrepont Fire Prot	5,000	TO M		4.89
	EAST-0338579 NRTH-1636525						
	DEED BOOK 2016 PG-6662						
	FULL MARKET VALUE	5,556					
			TOTAL TAX ---				80.50**
				DATE #1			02/01/21
				AMT DUE			80.50

STATE OF NEW YORK
 COUNTY - St Lawrence
 TOWN - Pierrepont
 SWIS - 407000

2 0 2 1 T O W N T A X R O L L
 T A X A B L E SECTION OF THE ROLL - 1
 OWNERS NAME SEQUENCE
 UNIFORM PERCENT OF VALUE IS 090.00

PAGE 251
 VALUATION DATE-JUL 01, 2019
 TAXABLE STATUS DATE-MAR 01, 2020

TAX MAP PARCEL NUMBER	PROPERTY LOCATION & CLASS	ASSESSMENT	EXEMPTION CODE	COUNTY	TOWN	TAXABLE VALUE	TAX AMOUNT
CURRENT OWNERS NAME	SCHOOL DISTRICT	LAND	TAX DESCRIPTION				
CURRENT OWNERS ADDRESS	PARCEL SIZE/GRID COORD	TOTAL	SPECIAL DISTRICTS				
***** 120.003-3-6 *****							
120.003-3-6	Off Cold Brook Rd					ACCT 1- 40- 9	BILL 833
Kane James	321 Abandoned ag		2021 St Lawrence Co			12,500	113.77
Kane Laurel	Colton 1 402801	12,500	Town of Pierrepont			12,500	16.17
PO Box 399	24ar	12,500	Highway			12,500	50.69
South Colton, NY 13687	ACRES 29.30		Chargebacks			12,500	8.37
	EAST-0339440 NRTH-1636009		FD032 Pierrepont Fire Prot		TO M	12,500	12.23
	DEED BOOK 2016 PG-6662						
	FULL MARKET VALUE	13,889					
			TOTAL TAX ---				201.23**
				DATE #1			02/01/21
				AMT DUE			201.23
***** 120.003-3-8 *****							
120.003-3-8	Off Cold Brook Rd					ACCT 1- 63-15	BILL 834
Kane James	910 Priv forest		2021 St Lawrence Co			20,400	185.68
Kane Laurel	Colton 1 402801	20,400	Town of Pierrepont			20,400	26.39
PO Box 399	48 Ar Pri Forest	20,400	Highway			20,400	82.72
South Colton, NY 13687	ACRES 48.00		Chargebacks			20,400	13.67
	EAST-0338727 NRTH-1635884		FD032 Pierrepont Fire Prot		TO M	20,400	19.95
	DEED BOOK 2016 PG-6661						
	FULL MARKET VALUE	22,667					
			TOTAL TAX ---				328.41**
				DATE #1			02/01/21
				AMT DUE			328.41
***** 90.002-2-19.1 *****							
90.002-2-19.1	42 Birch Dr						BILL 835
Ke Weiling	210 1 Family Res		2021 St Lawrence Co			226,000	2,057.04
42 Birch Dr	Potsdam 2 407402	20,500	Town of Pierrepont			226,000	292.32
Potsdam, NY 13676	2 Story Colonial W/2	226,000	Highway			226,000	916.45
	Stall Gar Lot 34		Chargebacks			226,000	151.41
	FRNT 190.00 DPTH		FD032 Pierrepont Fire Prot		TO M	226,000	221.04
	ACRES 2.00						
	EAST-0335551 NRTH-1675184						
	DEED BOOK 2012 PG-5446						
	FULL MARKET VALUE	251,111					
			TOTAL TAX ---				3,638.26**
				DATE #1			02/01/21
				AMT DUE			3,638.26
***** 90.001-2-3 *****							
90.001-2-3	Anderson Rd					ACCT 1- 54-15	BILL 836
Kelleher Daniel P Jr.	105 Vac farmland		2021 St Lawrence Co			13,000	118.33
212 Wilson Rd Lot 1	Potsdam 2 407402	13,000	Town of Pierrepont			13,000	16.81
Colton, NY 13625-5105	50 Ar Agri-Vac Land	13,000	Highway			13,000	52.72
	ACRES 46.40		Chargebacks			13,000	8.71
	EAST-0318069 NRTH-1673409		FD032 Pierrepont Fire Prot		TO M	13,000	12.71
	DEED BOOK 2011 PG-4363						
	FULL MARKET VALUE	14,444					
			TOTAL TAX ---				209.28**
				DATE #1			02/01/21
				AMT DUE			209.28

STATE OF NEW YORK
 COUNTY - St Lawrence
 TOWN - Pierrepont
 SWIS - 407000

2 0 2 1 T O W N T A X R O L L
 T A X A B L E SECTION OF THE ROLL - 1
 OWNERS NAME SEQUENCE
 UNIFORM PERCENT OF VALUE IS 090.00

PAGE 252
 VALUATION DATE-JUL 01, 2019
 TAXABLE STATUS DATE-MAR 01, 2020

TAX MAP PARCEL NUMBER	PROPERTY LOCATION & CLASS	ASSESSMENT	EXEMPTION CODE	COUNTY	TOWN	TAX AMOUNT
CURRENT OWNERS NAME	SCHOOL DISTRICT	LAND	TAX DESCRIPTION	TAXABLE VALUE		
CURRENT OWNERS ADDRESS	PARCEL SIZE/GRID COORD	TOTAL	SPECIAL DISTRICTS			
***** 119.001-2-9 *****						
119.001-2-9	Wilson Rd 910 Priv forest		2021 St Lawrence Co	119.001-2-9	ACCT 1- 43- 5.1	BILL 837
Kelleher-Dawsey Janis	Colton 1 402801	34,200	Town of Pierrepont			311.29
29 Round Table Rd	In Great Lot 74 & 75	34,200	Highway			44.24
Saratoga Springs, NY 12866	Pri Forest		Chargebacks			138.68
	ACRES 62.30		FD032 Pierrepont Fire Prot			22.91
	EAST-0322927 NRTH-1640815					33.45
	DEED BOOK 990 PG-00636					
	FULL MARKET VALUE	38,000				
TOTAL TAX ---						550.57**
DATE #1						02/01/21
AMT DUE						550.57
***** 119.004-2-11 *****						
119.004-2-11	894 Orebed Rd 314 Rural vac<10		2021 St Lawrence Co	119.004-2-11	ACCT 1- 37- 5	BILL 838
Keller David R	Colton 1 402801	11,300	Town of Pierrepont			102.85
31 Woods Dr	26.5ar Seasonal	11,300	Highway			14.62
Canton, NY 13617	ACRES 26.70		Chargebacks			45.82
	EAST-0335276 NRTH-1632457		FD032 Pierrepont Fire Prot			7.57
	DEED BOOK 1013 PG-00401					11.05
	FULL MARKET VALUE	12,556				
TOTAL TAX ---						181.91**
DATE #1						02/01/21
AMT DUE						181.91
***** 120.003-3-12 *****						
120.003-3-12	Orebed Rd 322 Rural vac>10		2021 St Lawrence Co	120.003-3-12	ACCT 1- 37- 4	BILL 839
Keller David R	Colton 1 402801	49,800	Town of Pierrepont			453.28
31 Woods Dr	ACRES 100.10	49,800	Highway			64.41
Canton, NY 13617	EAST-0337556 NRTH-1632514		Chargebacks			201.94
	DEED BOOK 1013 PG-00401		FD032 Pierrepont Fire Prot			33.36
	FULL MARKET VALUE	55,333				48.71
TOTAL TAX ---						801.70**
DATE #1						02/01/21
AMT DUE						801.70
***** 90.028-1-5 *****						
90.028-1-5	19 Kendall Ln/prvt 210 1 Family Res		2021 St Lawrence Co	90.028-1-5	ACCT 1- 37-15	BILL 840
Kendall Carolyn (ETAL)	Potsdam 2 407402	52,800	Town of Pierrepont			1,715.72
205 Highway A1A Apt 611	45x82x353x104x342	188,500	Highway			243.81
Satellite Beach, FL 32937-2038	ACRES 1.01		Chargebacks			764.38
	EAST-0333585 NRTH-1679536		FD032 Pierrepont Fire Prot			126.28
	DEED BOOK 1999 PG-21700		LT025 Hannawa Light			184.37
	FULL MARKET VALUE	209,444				38.92
TOTAL TAX ---						3,073.48**
DATE #1						02/01/21
AMT DUE						3,073.48

STATE OF NEW YORK
 COUNTY - St Lawrence
 TOWN - Pierrepont
 SWIS - 407000

2 0 2 1 T O W N T A X R O L L
 T A X A B L E SECTION OF THE ROLL - 1
 OWNERS NAME SEQUENCE
 UNIFORM PERCENT OF VALUE IS 090.00

PAGE 253
 VALUATION DATE-JUL 01, 2019
 TAXABLE STATUS DATE-MAR 01, 2020

TAX MAP PARCEL NUMBER	PROPERTY LOCATION & CLASS	ASSESSMENT	EXEMPTION CODE-----	COUNTY-----	TOWN-----	
CURRENT OWNERS NAME	SCHOOL DISTRICT	LAND	TAX DESCRIPTION	TAXABLE VALUE		TAX AMOUNT
CURRENT OWNERS ADDRESS	PARCEL SIZE/GRID COORD	TOTAL	SPECIAL DISTRICTS			
***** 90.002-2-1.1 *****						
90.002-2-1.1	14 Kendall Ln/prvt			ACCT 1- 37-14	BILL	841
Kendall Richard A (LU)	210 1 Family Res		CW_15_VET/ 41162	10,500	0	
PO Box 206	Potsdam 2 407402	10,700	2021 St Lawrence Co	192,500		1,752.13
Hannawa Falls, NY 13647-0206	Att Gar & Breezeway &	203,000	Town of Pierrepont	203,000		262.57
	3 Stall Garage		Highway	203,000		823.18
	ACRES 2.20		Chargebacks	203,000		136.00
	EAST-0334227 NRTH-1679896		FD032 Pierrepont Fire Prot	203,000 TO M		198.55
	DEED BOOK 2013 PG-3521		LT025 Hannawa Light	203,000 TO M		41.92
	FULL MARKET VALUE	225,556				
			TOTAL TAX ---			3,214.35**
				DATE #1		02/01/21
				AMT DUE		3,214.35
***** 90.028-1-8 *****						
90.028-1-8	160 Postwood Rd			ACCT 1- 71-13	BILL	842
Kendall Robert	210 1 Family Res		2021 St Lawrence Co	63,000		573.42
Ste A	Potsdam 2 407402	13,500	Town of Pierrepont	63,000		81.49
2500 S Douglas Rd	86x108x86x100 .37 Ar	63,000	Highway	63,000		255.47
Coral Gables, FL 33134-6104	FRNT 86.00 DPTH 104.00		Chargebacks	63,000		42.21
	EAST-0333777 NRTH-1679194		FD032 Pierrepont Fire Prot	63,000 TO M		61.62
	DEED BOOK 2007 PG-368		LT025 Hannawa Light	63,000 TO M		13.01
	FULL MARKET VALUE	70,000				
			TOTAL TAX ---			1,027.22**
				DATE #1		02/01/21
				AMT DUE		1,027.22
***** 90.028-1-6 *****						
90.028-1-6	47 Kendall Ln/prvt			ACCT 1- 37- 9	BILL	843
Kendall Robert , Trustee	260 Seasonal res		2021 St Lawrence Co	80,000		728.16
Ste A	Potsdam 2 407402	34,300	Town of Pierrepont	80,000		103.48
2500 S Douglas Rd	120x140x100x125	80,000	Highway	80,000		324.41
Coral Gables, FL 33134-6104	FRNT 100.00 DPTH 132.00		Chargebacks	80,000		53.59
	EAST-0333600 NRTH-1679282		FD032 Pierrepont Fire Prot	80,000 TO M		78.25
	DEED BOOK 1999 PG-4853		LT025 Hannawa Light	80,000 TO M		16.52
	FULL MARKET VALUE	88,889				
			TOTAL TAX ---			1,304.41**
				DATE #1		02/01/21
				AMT DUE		1,304.41
***** 90.028-1-10.1 *****						
90.028-1-10.1	Off Postwood Rd			ACCT 1- 37-13	BILL	844
Kendall Robert I	314 Rural vac<10		2021 St Lawrence Co	8,000		72.82
2500 Douglas Rd	Potsdam 2 407402	8,000	Town of Pierrepont	8,000		10.35
Coral Gables, FL 33134	FRNT 281.00 DPTH	8,000	Highway	8,000		32.44
	ACRES 1.80		Chargebacks	8,000		5.36
	EAST-0334202 NRTH-1679616		FD032 Pierrepont Fire Prot	8,000 TO M		7.82
	DEED BOOK 2018 PG-2721		LT025 Hannawa Light	8,000 TO M		1.65
	FULL MARKET VALUE	8,889				
			TOTAL TAX ---			130.44**
				DATE #1		02/01/21
				AMT DUE		130.44

STATE OF NEW YORK
 COUNTY - St Lawrence
 TOWN - Pierrepont
 SWIS - 407000

2 0 2 1 T O W N T A X R O L L
 T A X A B L E SECTION OF THE ROLL - 1
 OWNERS NAME SEQUENCE
 UNIFORM PERCENT OF VALUE IS 090.00

PAGE 254
 VALUATION DATE-JUL 01, 2019
 TAXABLE STATUS DATE-MAR 01, 2020

TAX MAP PARCEL NUMBER	PROPERTY LOCATION & CLASS	ASSESSMENT	EXEMPTION CODE	COUNTY	TOWN	TAXABLE VALUE	TAX AMOUNT
CURRENT OWNERS NAME	SCHOOL DISTRICT	LAND	TAX DESCRIPTION				
CURRENT OWNERS ADDRESS	PARCEL SIZE/GRID COORD	TOTAL	SPECIAL DISTRICTS				
***** 90.028-1-11 *****							
	Off Postwood Rd					ACCT 1- 37- 7	BILL 845
90.028-1-11	314 Rural vac<10		2021 St Lawrence Co			7,500	68.26
Kendall Robert I	Potsdam 2 407402	7,500	Town of Pierrepont			7,500	9.70
Revocable Inter Vivos Trust	.82d 184X165x192x105x285	7,500	Highway			7,500	30.41
Ste A	FRNT 184.00 DPTH 212.00		Chargebacks			7,500	5.02
2500 S Douglas Rd	EAST-0334177 NRTH-1679436		FD032 Pierrepont Fire Prot		TO M	7,500	7.34
Coral Gables, FL 33134-6104	DEED BOOK 2005 PG-16953		LT025 Hannawa Light		TO M	7,500	1.55
	FULL MARKET VALUE	8,333					
						TOTAL TAX ---	122.28**
						DATE #1	02/01/21
						AMT DUE	122.28
***** 90.028-1-9 *****							
	Postwood Rd					ACCT 1- 37-11	BILL 846
90.028-1-9	311 Res vac land		2021 St Lawrence Co			2,000	18.20
Kendall Robert I (Trustee)	Potsdam 2 407402	2,000	Town of Pierrepont			2,000	2.59
Ste A	FRNT 26.00 DPTH 100.00	2,000	Highway			2,000	8.11
2500 S Douglas Rd	EAST-0333765 NRTH-1679249		Chargebacks			2,000	1.34
Coral Gables, FL 33134-6104	DEED BOOK 1999 PG-4853		FD032 Pierrepont Fire Prot		TO M	2,000	1.96
	FULL MARKET VALUE	2,222	LT025 Hannawa Light		TO M	2,000	.41
						TOTAL TAX ---	32.61**
						DATE #1	02/01/21
						AMT DUE	32.61
***** 90.028-1-4 *****							
	51 Kendall Ln/prvt					ACCT 1- 37- 8	BILL 847
90.028-1-4	210 1 Family Res		2021 St Lawrence Co			402,500	3,663.54
Kendall Robert I. (Trustee I	Potsdam 2 407402	49,200	Town of Pierrepont			402,500	520.61
Ste A	71x120x150x264xi	402,500	Highway			402,500	1,632.17
2500 S Douglas Rd	ACRES 0.56		Chargebacks			402,500	269.65
Coral Gables, FL 33134-6104	EAST-0333591 NRTH-1679418		FD032 Pierrepont Fire Prot		TO M	402,500	393.67
	DEED BOOK 1999 PG-4853		LT025 Hannawa Light		TO M	402,500	83.11
	FULL MARKET VALUE	447,222					
						TOTAL TAX ---	6,562.75**
						DATE #1	02/01/21
						AMT DUE	6,562.75
***** 90.028-1-7 *****							
	Coney Island Dr/prvt					ACCT 1- 37-10	BILL 848
90.028-1-7	312 Vac w/imprv		2021 St Lawrence Co			16,000	145.63
Kendall Robert I. Trustee	Potsdam 2 407402	12,200	Town of Pierrepont			16,000	20.70
2500 S Douglas Rd Ste A	FRNT 50.00 DPTH 100.00	16,000	Highway			16,000	64.88
Coral Gables, FL 33134-6104	ACRES 4.30		Chargebacks			16,000	10.72
	EAST-0333952 NRTH-1679598		FD032 Pierrepont Fire Prot		TO M	16,000	15.65
	DEED BOOK 1999 PG-4853		LT025 Hannawa Light		TO M	16,000	3.30
	FULL MARKET VALUE	17,778					
						TOTAL TAX ---	260.88**
						DATE #1	02/01/21
						AMT DUE	260.88

STATE OF NEW YORK
COUNTY - St Lawrence
TOWN - Pierrepont
SWIS - 407000

2 0 2 1 T O W N T A X R O L L
T A X A B L E SECTION OF THE ROLL - 1
OWNERS NAME SEQUENCE
UNIFORM PERCENT OF VALUE IS 090.00

PAGE 255
VALUATION DATE-JUL 01, 2019
TAXABLE STATUS DATE-MAR 01, 2020

TAX MAP PARCEL NUMBER	PROPERTY LOCATION & CLASS	ASSESSMENT	EXEMPTION CODE	COUNTY	TOWN	TAX AMOUNT
CURRENT OWNERS NAME	SCHOOL DISTRICT	LAND	TAX DESCRIPTION			
CURRENT OWNERS ADDRESS	PARCEL SIZE/GRID COORD	TOTAL	SPECIAL DISTRICTS			
***** 90.002-2-2 *****						
90.002-2-2	Church St			ACCT 1-	37-12	BILL 849
Kendall Trust Robert I	322 Rural vac>10		2021 St Lawrence Co	14,300		130.16
Ste A	Potsdam 2 407402	14,300	Town of Pierrepont	14,300		18.50
2500 S Douglas Rd	No Waterfront	14,300	Highway	14,300		57.99
Coral Gables, FL 33134-6104	8 Ar		Chargebacks	14,300		9.58
	ACRES 19.40		FD032 Pierrepont Fire Prot	14,300	TO M	13.99
	EAST-0334652 NRTH-1679548		LT025 Hannawa Light	14,300	TO M	2.95
	DEED BOOK 1999 PG-4853					
	FULL MARKET VALUE	15,889				
TOTAL TAX ---						233.17**
						DATE #1 02/01/21
						AMT DUE 233.17
***** 90.003-1-17 *****						
90.003-1-17	366 Butternut Ridge Rd			ACCT 1-	48-14	BILL 850
Keniston Erin R	210 1 Family Res		2021 St Lawrence Co	88,000		800.97
366 Butternut Ridge Rd	Colton 1 402801	7,200	Town of Pierrepont	88,000		113.82
Potsdam, NY 13676	FRNT 150.00 DPTH 200.00	88,000	Highway	88,000		356.85
	BANK8888830		Chargebacks	88,000		58.95
	EAST-0323573 NRTH-1669601		FD032 Pierrepont Fire Prot	88,000	TO M	86.07
	DEED BOOK 2013 PG-20255					
	FULL MARKET VALUE	97,778				
TOTAL TAX ---						1,416.66**
						DATE #1 02/01/21
						AMT DUE 1,416.66
***** 119.002-2-34 *****						
119.002-2-34	Glenmeal Rd			ACCT 1-	38- 5	BILL 851
Kenney Ross J (LU)	270 Mfg housing		2021 St Lawrence Co	20,200		183.86
Kenney Shirley E (LU)	Colton 1 402801	19,200	Town of Pierrepont	20,200		26.13
331 Willard Rd	FRNT 600.00 DPTH	20,200	Highway	20,200		81.91
Massena, NY 13662	ACRES 27.00		Chargebacks	20,200		13.53
	EAST-0330874 NRTH-1644511		FD032 Pierrepont Fire Prot	20,200	TO M	19.76
	DEED BOOK 2009 PG-975					
	FULL MARKET VALUE	22,444				
TOTAL TAX ---						325.19**
						DATE #1 02/01/21
						AMT DUE 325.19
***** 76.084-3-5 *****						
76.084-3-5	11 Whippoorwill Ln					BILL 852
Kennison Karen	210 1 Family Res		2021 St Lawrence Co	230,800		2,100.73
Ahlfeld Nicholas	Potsdam 2 407402	10,200	Town of Pierrepont	230,800		298.53
11 Whippoorwill Ln	Lot 5 Ledgecrest Estates	230,800	Highway	230,800		935.91
Potsdam, NY 13676	134x245x320x311		Chargebacks	230,800		154.62
	FRNT 134.00 DPTH		FD032 Pierrepont Fire Prot	230,800	TO M	225.74
	ACRES 1.30		LT025 Hannawa Light	230,800	TO M	47.66
	EAST-0335287 NRTH-1680846					
	DEED BOOK 2017 PG-13371					
	FULL MARKET VALUE	256,444				
TOTAL TAX ---						3,763.19**
						DATE #1 02/01/21
						AMT DUE 3,763.19



STATE OF NEW YORK
 COUNTY - St Lawrence
 TOWN - Pierrepont
 SWIS - 407000

2 0 2 1 T O W N T A X R O L L
 T A X A B L E SECTION OF THE ROLL - 1
 OWNERS NAME SEQUENCE
 UNIFORM PERCENT OF VALUE IS 090.00

PAGE 256
 VALUATION DATE-JUL 01, 2019
 TAXABLE STATUS DATE-MAR 01, 2020

TAX MAP PARCEL NUMBER	PROPERTY LOCATION & CLASS	ASSESSMENT	EXEMPTION CODE-----	COUNTY-----	TOWN-----	
CURRENT OWNERS NAME	SCHOOL DISTRICT	LAND	TAX DESCRIPTION	TAXABLE VALUE		TAX AMOUNT
CURRENT OWNERS ADDRESS	PARCEL SIZE/GRID COORD	TOTAL	SPECIAL DISTRICTS			
***** 90.028-2-19.1 *****						
	102 Postwood Rd			ACCT 1- 36- 9	BILL	853
90.028-2-19.1	312 Vac w/imprv		2021 St Lawrence Co	10,000		91.02
Kenny Helen Marie	Potsdam 2 407402	9,500	Town of Pierrepont	10,000		12.93
PO Box 171	FRNT 140.00 DPTH 200.00	10,000	Highway	10,000		40.55
Hannawa Falls, NY 13647	ACRES 0.64		Chargebacks	10,000		6.70
	EAST-0334485 NRTH-1678389		FD032 Pierrepont Fire Prot	10,000 TO M		9.78
	DEED BOOK 1056 PG-810		LT025 Hannawa Light	10,000 TO M		2.06
	FULL MARKET VALUE	11,111				
			TOTAL TAX ---			163.04**
				DATE #1		02/01/21
				AMT DUE		163.04
***** 90.028-3-32 *****						
	101 Postwood Rd			ACCT 1- 36- 8	BILL	854
90.028-3-32	210 1 Family Res		Aged - All 41800	32,500	32,500	
Kenny Helen Marie	Potsdam 2 407402	7,800	2021 St Lawrence Co	32,500		295.81
PO Box 171	25x112x25x105	65,000	Town of Pierrepont	32,500		42.04
Hannawa Falls, NY 13647	FRNT 25.00 DPTH 108.00		Highway	32,500		131.79
	EAST-0334447 NRTH-1678198		Chargebacks	32,500		21.77
	DEED BOOK 1056 PG-810		FD032 Pierrepont Fire Prot	65,000 TO M		63.57
	FULL MARKET VALUE	72,222	LT025 Hannawa Light	65,000 TO M		13.42
			TOTAL TAX ---			568.40**
				DATE #1		02/01/21
				AMT DUE		568.40
***** 90.035-1-16 *****						
	10 McMaster Dr			ACCT 1-99-9.1	BILL	855
90.035-1-16	210 1 Family Res		2021 St Lawrence Co	162,000		1,474.52
Kim Taeyoung	Potsdam 2 407402	8,300	Town of Pierrepont	162,000		209.54
10 McMaster Dr	144x170	162,000	Highway	162,000		656.92
Potsdam, NY 13676	FRNT 144.00 DPTH 170.00		Chargebacks	162,000		108.53
	ACRES 0.56 BANK88888869		FD032 Pierrepont Fire Prot	162,000 TO M		158.45
	EAST-0332410 NRTH-1677747		LT025 Hannawa Light	162,000 TO M		33.45
	DEED BOOK 2018 PG-11067					
	FULL MARKET VALUE	180,000				
			TOTAL TAX ---			2,641.41**
				DATE #1		02/01/21
				AMT DUE		2,641.41
***** 134.001-1-4 *****						
	Off Eels Rd			ACCT 1- 58- 7	BILL	856
134.001-1-4	322 Rural vac>10		2021 St Lawrence Co	5,000		45.51
Kinch Timothy J Jr.	Edwards-Knox Cn 403401	5,000	Town of Pierrepont	5,000		6.47
422 Park St	22 Ar Vac	5,000	Highway	5,000		20.28
Ogdensburg, NY 13669	ACRES 25.30		Chargebacks	5,000		3.35
	EAST-0315841 NRTH-1626591		School Relevy			57.82
	DEED BOOK 2014 PG-4603		FD032 Pierrepont Fire Prot	5,000 TO M		4.89
	FULL MARKET VALUE	5,556				
			TOTAL TAX ---			138.32**
				DATE #1		02/01/21
				AMT DUE		138.32

STATE OF NEW YORK
 COUNTY - St Lawrence
 TOWN - Pierrepont
 SWIS - 407000

2 0 2 1 T O W N T A X R O L L
 T A X A B L E SECTION OF THE ROLL - 1
 OWNERS NAME SEQUENCE
 UNIFORM PERCENT OF VALUE IS 090.00

PAGE 257
 VALUATION DATE-JUL 01, 2019
 TAXABLE STATUS DATE-MAR 01, 2020

TAX MAP PARCEL NUMBER	PROPERTY LOCATION & CLASS	ASSESSMENT	EXEMPTION CODE	COUNTY	TOWN	TAX AMOUNT
CURRENT OWNERS NAME	SCHOOL DISTRICT	LAND	TAX DESCRIPTION	TAXABLE VALUE		
CURRENT OWNERS ADDRESS	PARCEL SIZE/GRID COORD	TOTAL	SPECIAL DISTRICTS			
***** 90.003-1-52 *****						
196 Noyes Rd						BILL 857
90.003-1-52	210 1 Family Res		2021 St Lawrence Co	99,500		905.65
King Matthew A	Potsdam 2 407402	11,500	Town of Pierrepont	99,500		128.70
Natarelli-King Carol L	Burnett survey 2/08	99,500	Highway	99,500		403.48
196 Noyes Rd	10.37A(S)		Chargebacks	99,500		66.66
Potsdam, NY 13676	see easement 2008/21264		FD032 Pierrepont Fire Prot	99,500	TO M	97.32
	FRNT 590.00 DPTH					
	ACRES 9.80 BANK8888830					
	EAST-0320199 NRTH-1671670					
	DEED BOOK 2019 PG-6770					
	FULL MARKET VALUE	110,556				
			TOTAL TAX ---			1,601.81**
				DATE #1		02/01/21
				AMT DUE		1,601.81
***** 90.004-1-57.1 *****						
Off CR 24				ACCT 1- 22- 9		BILL 858
90.004-1-57.1	260 Seasonal res		2021 St Lawrence Co	43,000		391.38
Kinnear Kevin Kelly	Colton 1 402801	19,600	Town of Pierrepont	43,000		55.62
6521 County Route 24	20x15 Main W/11x20 Add &	43,000	Highway	43,000		174.37
Colton, NY 13625	7'add On Back &8X15 Porch		Chargebacks	43,000		28.81
	25ad Gl 27&28 Pri Forest		School Relevy			846.32
	FRNT 825.00 DPTH		FD032 Pierrepont Fire Prot	43,000	TO M	42.06
	ACRES 28.10					
	EAST-0327349 NRTH-1667308					
	DEED BOOK 1093 PG-1080					
	FULL MARKET VALUE	47,778				
			TOTAL TAX ---			1,538.56**
				DATE #1		02/01/21
				AMT DUE		1,538.56
***** 104.004-1-31 *****						
80 Brown Rd				ACCT 1- 72-11		BILL 859
104.004-1-31	210 1 Family Res		2021 St Lawrence Co	60,000		546.12
Kirch John C	Colton 1 402801	8,100	Town of Pierrepont	60,000		77.61
7012 Kirscherville Rd	ACRES 1.00	60,000	Highway	60,000		243.31
Croghan, NY 13327	EAST-0331763 NRTH-1652555		Chargebacks	60,000		40.20
	DEED BOOK 2014 PG-12142		FD032 Pierrepont Fire Prot	60,000	TO M	58.68
	FULL MARKET VALUE	66,667				
			TOTAL TAX ---			965.92**
				DATE #1		02/01/21
				AMT DUE		965.92

STATE OF NEW YORK
 COUNTY - St Lawrence
 TOWN - Pierrepont
 SWIS - 407000

2 0 2 1 T O W N T A X R O L L
 T A X A B L E SECTION OF THE ROLL - 1
 OWNERS NAME SEQUENCE
 UNIFORM PERCENT OF VALUE IS 090.00

PAGE 258
 VALUATION DATE-JUL 01, 2019
 TAXABLE STATUS DATE-MAR 01, 2020

TAX MAP PARCEL NUMBER	PROPERTY LOCATION & CLASS	ASSESSMENT	EXEMPTION CODE-----	COUNTY-----	TOWN-----	
CURRENT OWNERS NAME	SCHOOL DISTRICT	LAND	TAX DESCRIPTION	TAXABLE VALUE		TAX AMOUNT
CURRENT OWNERS ADDRESS	PARCEL SIZE/GRID COORD	TOTAL	SPECIAL DISTRICTS			
***** 90.002-2-22 *****						
37 Birch Dr						BILL 860
90.002-2-22	210 1 Family Res		2021 St Lawrence Co	228,500		2,079.80
Kirwan David E	Potsdam 2 407402	18,100	Town of Pierrepont	228,500		295.55
Kirwan(f.k.a. Rimmer) Susan E	Lot 1	228,500	Highway	228,500		926.59
37 Birch Dr	415x23x442x163		Chargebacks	228,500		153.08
Potsdam, NY 13676	FRNT 415.00 DPTH		FD032 Pierrepont Fire Prot	228,500	TO M	223.49
	ACRES 0.90					
	EAST-0335599 NRTH-1674873					
	DEED BOOK 2013 PG-4407					
	FULL MARKET VALUE	253,889				
TOTAL TAX ---						3,678.51**
DATE #1						02/01/21
AMT DUE						3,678.51
***** 119.002-1-12.2 *****						
119.002-1-12.2	Wilson Rd					BILL 861
Klein Susan	322 Rural vac>10		2021 St Lawrence Co	11,000		100.12
175 Wilson Rd	Colton 1 402801	11,000	Town of Pierrepont	11,000		14.23
Colton, NY 13625	FRNT 704.00 DPTH	11,000	Highway	11,000		44.61
	ACRES 23.20		Chargebacks	11,000		7.37
	EAST-0325904 NRTH-1642743		FD032 Pierrepont Fire Prot	11,000	TO M	10.76
	DEED BOOK 2009 PG-369					
	FULL MARKET VALUE	12,222				
TOTAL TAX ---						177.09**
DATE #1						02/01/21
AMT DUE						177.09
***** 119.001-2-27 *****						
119.001-2-27	175 Wilson Rd				ACCT 1- 43- 5.12	BILL 862
Klein Susan G	240 Rural res		2021 St Lawrence Co	35,000		318.57
175 Wilson Rd	Colton 1 402801	20,500	Town of Pierrepont	35,000		45.27
Colton, NY 13625	Pri Forest 31A R	35,000	Highway	35,000		141.93
	ACRES 30.20		Chargebacks	35,000		23.45
	EAST-0324003 NRTH-1642808		FD032 Pierrepont Fire Prot	35,000	TO M	34.23
	DEED BOOK 2005 PG-20464					
	FULL MARKET VALUE	38,889				
TOTAL TAX ---						563.45**
DATE #1						02/01/21
AMT DUE						563.45
***** 105.001-1-14.2 *****						
105.001-1-14.2	189 SH 68					BILL 863
Klimowicz Crystal	270 Mfg housing		2021 St Lawrence Co	79,000		719.05
189 State Highway 68	Colton 1 402801	9,600	Town of Pierrepont	79,000		102.18
Colton, NY 13625	320x320x320x297	79,000	Highway	79,000		320.35
	ACRES 1.80 BANK8888209		Chargebacks	79,000		52.92
	EAST-0338219 NRTH-1656804		FD032 Pierrepont Fire Prot	79,000	TO M	77.27
	DEED BOOK 2018 PG-5258					
	FULL MARKET VALUE	87,778				
TOTAL TAX ---						1,271.77**
DATE #1						02/01/21
AMT DUE						1,271.77

STATE OF NEW YORK
 COUNTY - St Lawrence
 TOWN - Pierrepont
 SWIS - 407000

2 0 2 1 T O W N T A X R O L L
 T A X A B L E SECTION OF THE ROLL - 1
 OWNERS NAME SEQUENCE
 UNIFORM PERCENT OF VALUE IS 090.00

PAGE 259
 VALUATION DATE-JUL 01, 2019
 TAXABLE STATUS DATE-MAR 01, 2020

TAX MAP PARCEL NUMBER	PROPERTY LOCATION & CLASS	ASSESSMENT	EXEMPTION CODE	COUNTY	TOWN	TAXABLE VALUE	TAX AMOUNT
CURRENT OWNERS NAME	SCHOOL DISTRICT	LAND	TAX DESCRIPTION				
CURRENT OWNERS ADDRESS	PARCEL SIZE/GRID COORD	TOTAL	SPECIAL DISTRICTS				
***** 118.004-3-22.1 *****							
	4767 CR 24			ACCT 1-	44-10	BILL	864
118.004-3-22.1	210 1 Family Res		2021 St Lawrence Co	26,800			243.93
Knapp Timothy	Edwards-Knox Cn 403401	11,000	Town of Pierrepont	26,800			34.66
4767 County Route 24	House,1200	26,800	Highway	26,800			108.68
Canton, NY 13617	ACRES 7.80		Chargebacks	26,800			17.95
	EAST-0307388 NRTH-1633386		FD032 Pierrepont Fire Prot	26,800	TO M		26.21
	DEED BOOK 2019 PG-17726						
	FULL MARKET VALUE	29,778					
			TOTAL TAX ---				431.43**
				DATE #1		02/01/21	
				AMT DUE			431.43
***** 105.001-1-12 *****							
	131 Corcoran Rd			ACCT 1-	66-10.3	BILL	865
105.001-1-12	210 1 Family Res		2021 St Lawrence Co	92,000			837.38
Kodama Paisley Alethea	Colton 1 402801	9,600	Town of Pierrepont	92,000			119.00
(fka Teri A Crump)	Residence	92,000	Highway	92,000			373.07
131 Corcoran Rd	ACRES 4.50		Chargebacks	92,000			61.63
Colton, NY 13625	EAST-0336370 NRTH-1659392		FD032 Pierrepont Fire Prot	92,000	TO M		89.98
	DEED BOOK 2017 PG-13416						
	FULL MARKET VALUE	102,222					
			TOTAL TAX ---				1,481.06**
				DATE #1		02/01/21	
				AMT DUE			1,481.06
***** 104.056-1-26 *****							
	5834 CR 24			ACCT 1-	73- 8	BILL	866
104.056-1-26	210 1 Family Res		2021 St Lawrence Co	86,000			782.77
Kramer John G (LU)	Canton 1 402201	8,200	Town of Pierrepont	86,000			111.24
Kramer Connie L (LU)	FRNT 200.00 DPTH 275.00	86,000	Highway	86,000			348.74
5834 County Route 24	ACRES 1.20		Chargebacks	86,000			57.61
Canton, NY 13617	EAST-0321980 NRTH-1654570		FD032 Pierrepont Fire Prot	86,000	TO M		84.11
	DEED BOOK 2016 PG-1720						
	FULL MARKET VALUE	95,556					
			TOTAL TAX ---				1,384.47**
				DATE #1		02/01/21	
				AMT DUE			1,384.47
***** 134.001-1-1 *****							
	205 Eels Rd			ACCT 1-	20- 7	BILL	867
134.001-1-1	260 Seasonal res		2021 St Lawrence Co	35,000			318.57
Kroeger Gerald (ETAL)	Edwards-Knox Cn 403401	18,300	Town of Pierrepont	35,000			45.27
3 Island View Dr	Also 1036/759	35,000	Highway	35,000			141.93
Ogdensburg, NY 13669	24ar		Chargebacks	35,000			23.45
	ACRES 24.90		FD032 Pierrepont Fire Prot	35,000	TO M		34.23
	EAST-0314522 NRTH-1630942						
	DEED BOOK 1023 PG-00800						
	FULL MARKET VALUE	38,889					
			TOTAL TAX ---				563.45**
				DATE #1		02/01/21	
				AMT DUE			563.45

STATE OF NEW YORK
COUNTY - St Lawrence
TOWN - Pierrepont
SWIS - 407000

2 0 2 1 T O W N T A X R O L L
T A X A B L E SECTION OF THE ROLL - 1
OWNERS NAME SEQUENCE
UNIFORM PERCENT OF VALUE IS 090.00

PAGE 260
VALUATION DATE-JUL 01, 2019
TAXABLE STATUS DATE-MAR 01, 2020

TAX MAP PARCEL NUMBER	PROPERTY LOCATION & CLASS	ASSESSMENT	EXEMPTION CODE	COUNTY	TOWN	TAXABLE VALUE	TAX AMOUNT
CURRENT OWNERS NAME	SCHOOL DISTRICT	LAND	TAX DESCRIPTION				
CURRENT OWNERS ADDRESS	PARCEL SIZE/GRID COORD	TOTAL	SPECIAL DISTRICTS				
***** 90.043-1-16 *****							
	SH 56					ACCT 1- 72- 1	BILL 868
90.043-1-16	312 Vac w/imprv - WTRFNT		2021 St Lawrence Co			40,000	364.08
Kuno Stephen C	Colton 1 402801	35,000	Town of Pierrepont			40,000	51.74
Kuno Jacquelyn H	Replot 10/14/03	40,000	Highway			40,000	162.20
5568 State Highway 56	175' WF		Chargebacks			40,000	26.80
Potsdam, NY 13676	175x301x75x90x45x187x98		FD032 Pierrepont Fire Prot		TO M	40,000	39.12
	FRNT 175.00 DPTH 215.00		LT025 Hannawa Light		TO M	40,000	8.26
	BANK8888220						
	EAST-0332195 NRTH-1674924						
	DEED BOOK 1090 PG-117						
	FULL MARKET VALUE	44,444					
TOTAL TAX ---							652.20**
							DATE #1 02/01/21
							AMT DUE 652.20
***** 90.043-1-18 *****							
	5568 SH 56					ACCT 1- 71-15	BILL 869
90.043-1-18	210 1 Family Res - WTRFNT		2021 St Lawrence Co			250,000	2,275.49
Kuno Stephen C	Potsdam 2 407402	19,100	Town of Pierrepont			250,000	323.36
Kuno Jacquelyn H	Sub Lot #20	250,000	Highway			250,000	1,013.77
5568 State Highway 56	Replot 10/14/03		Chargebacks			250,000	167.48
Potsdam, NY 13676	63WFx98x100x106		FD032 Pierrepont Fire Prot		TO M	250,000	244.52
	FRNT 63.00 DPTH 102.00						
	BANK8888220						
	EAST-0332355 NRTH-1675036						
	DEED BOOK 1090 PG-117						
	FULL MARKET VALUE	277,778					
TOTAL TAX ---							4,024.62**
							DATE #1 02/01/21
							AMT DUE 4,024.62
***** 90.043-1-19 *****							
	5566 SH 56					ACCT 1- 28-13	BILL 870
90.043-1-19	210 1 Family Res - WTRFNT		2021 St Lawrence Co			91,500	832.83
Kuno Stephen C	Colton 1 402801	42,000	Town of Pierrepont			91,500	118.35
Kuno Jacquelyn H	Replotted 10/14/03 Spike	91,500	Highway			91,500	371.04
5568 State Highway 56	102'WF		Chargebacks			91,500	61.30
Potsdam, NY 13676	100x317x151x238		FD032 Pierrepont Fire Prot		TO M	91,500	89.49
	FRNT 102.00 DPTH 297.00		LT025 Hannawa Light		TO M	91,500	18.89
	EAST-0332159 NRTH-1674815						
	DEED BOOK 2012 PG-15299						
	FULL MARKET VALUE	101,667					
TOTAL TAX ---							1,491.90**
							DATE #1 02/01/21
							AMT DUE 1,491.90

STATE OF NEW YORK
 COUNTY - St Lawrence
 TOWN - Pierrepont
 SWIS - 407000

2 0 2 1 T O W N T A X R O L L
 T A X A B L E SECTION OF THE ROLL - 1
 OWNERS NAME SEQUENCE
 UNIFORM PERCENT OF VALUE IS 090.00

PAGE 261
 VALUATION DATE-JUL 01, 2019
 TAXABLE STATUS DATE-MAR 01, 2020

TAX MAP PARCEL NUMBER	PROPERTY LOCATION & CLASS	ASSESSMENT	EXEMPTION CODE	COUNTY	TOWN	TAXABLE VALUE	TAX AMOUNT
CURRENT OWNERS NAME	SCHOOL DISTRICT	LAND	TAX DESCRIPTION				
CURRENT OWNERS ADDRESS	PARCEL SIZE/GRID COORD	TOTAL	SPECIAL DISTRICTS				
***** 90.028-2-5 *****							
	126 Postwood Rd					ACCT 1- 38- 6	BILL 871
90.028-2-5	260 Seasonal res		2021 St Lawrence Co			49,000	446.00
Kuracina Jennifer A	Potsdam 2 407402	10,800	Town of Pierrepont			49,000	63.38
Kuracina David C	70x110x70x100 .25 Ar Seas	49,000	Highway			49,000	198.70
3939 North Freeman Rd	FRNT 70.00 DPTH 105.00		Chargebacks			49,000	32.83
Orchard Park, NY 14127	EAST-0333973 NRTH-1678620		FD032 Pierrepont Fire Prot		TO M	49,000	47.93
	DEED BOOK 2017 PG-16585		LT025 Hannawa Light		TO M	49,000	10.12
	FULL MARKET VALUE	54,444					
						TOTAL TAX ---	798.96**
						DATE #1	02/01/21
						AMT DUE	798.96
***** 90.028-2-6 *****							
	Postwood Rd					ACCT 1- 60- 1	BILL 872
90.028-2-6	311 Res vac land		2021 St Lawrence Co			7,500	68.26
Kuracina Jennifer A	Potsdam 2 407402	7,500	Town of Pierrepont			7,500	9.70
Kuracina David C	.25 Ar	7,500	Highway			7,500	30.41
3939 North Freeman Rd	FRNT 50.00 DPTH 100.00		Chargebacks			7,500	5.02
Orchard Park, NY 14127	EAST-0334033 NRTH-1678599		FD032 Pierrepont Fire Prot		TO M	7,500	7.34
	DEED BOOK 2017 PG-16585		LT025 Hannawa Light		TO M	7,500	1.55
	FULL MARKET VALUE	8,333					
						TOTAL TAX ---	122.28**
						DATE #1	02/01/21
						AMT DUE	122.28
***** 90.028-2-2 *****							
	Postwood Rd					ACCT 1- 46-13	BILL 873
90.028-2-2	311 Res vac land		2021 St Lawrence Co			7,400	67.35
Kuracina JoAnne	Potsdam 2 407402	7,400	Town of Pierrepont			7,400	9.57
240 Stolle Rd	90x112x60x130 .37 Ar Vac	7,400	Highway			7,400	30.01
Elma, NY 14059	FRNT 90.00 DPTH 121.00		Chargebacks			7,400	4.96
	EAST-0333798 NRTH-1678671		FD032 Pierrepont Fire Prot		TO M	7,400	7.24
	DEED BOOK 2008 PG-2982		LT025 Hannawa Light		TO M	7,400	1.53
	FULL MARKET VALUE	8,222					
						TOTAL TAX ---	120.66**
						DATE #1	02/01/21
						AMT DUE	120.66
***** 90.028-3-12 *****							
	139 Postwood Rd					ACCT 1- 46-14	BILL 874
90.028-3-12	260 Seasonal res		2021 St Lawrence Co			90,000	819.18
Kuracina JoAnne (LU)	Potsdam 2 407402	52,700	Town of Pierrepont			90,000	116.41
240 Stolle Rd	50x73x62x156x211	90,000	Highway			90,000	364.96
Elma, NY 14059-9352	FRNT 156.00 DPTH 128.00		Chargebacks			90,000	60.29
	EAST-0333643 NRTH-1678541		FD032 Pierrepont Fire Prot		TO M	90,000	88.03
	DEED BOOK 2014 PG-2203		LT025 Hannawa Light		TO M	90,000	18.58
	FULL MARKET VALUE	100,000					
						TOTAL TAX ---	1,467.45**
						DATE #1	02/01/21
						AMT DUE	1,467.45

STATE OF NEW YORK
 COUNTY - St Lawrence
 TOWN - Pierrepont
 SWIS - 407000

2 0 2 1 T O W N T A X R O L L
 T A X A B L E SECTION OF THE ROLL - 1
 N A M E S E C T I O N - K
 UNIFORM PERCENT OF VALUE IS 090.00

PAGE 262
 VALUATION DATE-JUL 01, 2019
 TAXABLE STATUS DATE-MAR 01, 2020
 RPS155/V04/L015
 CURRENT DATE 12/21/2020

*** S P E C I A L D I S T R I C T S U M M A R Y ***

CODE	DISTRICT NAME	TOTAL PARCELS	EXTENSION TYPE	EXTENSION VALUE	AD VALOREM VALUE	EXEMPT AMOUNT	TAXABLE VALUE	TOTAL TAX
FD032	Pierrepont Fir	46	TOTAL M		3582,000		3582,000	3,503.46
LT025	Hannawa Light	22	TOTAL M		2048,000		2048,000	422.87

*** S C H O O L D I S T R I C T S U M M A R Y ***

CODE	DISTRICT NAME	TOTAL PARCELS	ASSESSED LAND	ASSESSED TOTAL	EXEMPT AMOUNT	TOTAL TAXABLE
					----- STAR AMOUNT	----- STAR TAXABLE
	Canton 1	1	8,200	86,000		86,000
402201	Colton 1	17	315,400	695,700	61,080	24,920 695,700
402801	Edwards-Knox Cntrl	3	34,300	66,800	52,500	643,200 66,800
403401	Potsdam 2	25	481,700	2733,500	32,500	66,800 2,701,000
407402					197,500	2,503,500
	S U B - T O T A L	46	839,600	3582,000	32,500	3,549,500
	S U B - T O T A L (CONT)				311,080	3,238,420
	T O T A L	46	839,600	3582,000	32,500	3,549,500
	T O T A L (CONT)				311,080	3,238,420

STATE OF NEW YORK
 COUNTY - St Lawrence
 TOWN - Pierrepont
 SWIS - 407000

2 0 2 1 T O W N T A X R O L L
 T A X A B L E SECTION OF THE ROLL - 1
 OWNERS NAME SEQUENCE
 UNIFORM PERCENT OF VALUE IS 090.00

PAGE 264
 VALUATION DATE-JUL 01, 2019
 TAXABLE STATUS DATE-MAR 01, 2020

TAX MAP PARCEL NUMBER	PROPERTY LOCATION & CLASS	ASSESSMENT	EXEMPTION CODE	COUNTY	TOWN	TAX AMOUNT
CURRENT OWNERS NAME	SCHOOL DISTRICT	LAND	TAX DESCRIPTION	TAXABLE VALUE		
CURRENT OWNERS ADDRESS	PARCEL SIZE/GRID COORD	TOTAL	SPECIAL DISTRICTS			
***** 90.028-3-6 *****						
	153 C Postwood Rd			ACCT 1-	33- 2	BILL 875
90.028-3-6	260 Seasonal res		2021 St Lawrence Co	87,000		791.87
Labarge Wendy (ETAL)	Potsdam 2 407402	20,900	Town of Pierrepont	87,000		112.53
% Sharon Snider	50x200x53x185 New Camp	87,000	Highway	87,000		352.79
42 Urban Dr	FRNT 53.00 DPTH 192.00		Chargebacks	87,000		58.28
Massena, NY 13662	EAST-0333486 NRTH-1678811		FD032 Pierrepont Fire Prot	87,000	TO M	85.09
	DEED BOOK 1998 PG-6085		LT025 Hannawa Light	87,000	TO M	17.96
	FULL MARKET VALUE	96,667				
TOTAL TAX ---						1,418.52**
DATE #1						02/01/21
AMT DUE						1,418.52
***** 90.004-2-29.1 *****						
	6692 CR 24			ACCT 1-	31- 9.3	BILL 876
90.004-2-29.1	210 1 Family Res		VET COM CT 41131	17,500	17,500	
Labrake Carl	Colton 1 402801	12,400	2021 St Lawrence Co	92,500		841.93
Labrake Suzanne	Combined 06/06/05	110,000	Town of Pierrepont	92,500		119.64
6692 County Route 24	1 Fam Res		Highway	92,500		375.10
Colton, NY 13625	FRNT 411.00 DPTH		Chargebacks	92,500		61.97
	ACRES 9.50		FD032 Pierrepont Fire Prot	110,000	TO M	107.59
	EAST-0335920 NRTH-1670966		LT025 Hannawa Light	110,000	TO M	22.71
	DEED BOOK 901 PG-00081					
	FULL MARKET VALUE	122,222				
TOTAL TAX ---						1,528.94**
DATE #1						02/01/21
AMT DUE						1,528.94
***** 90.043-1-27 *****						
	5547 SH 56			ACCT 1-	38- 8	BILL 877
90.043-1-27	210 1 Family Res		VET DIS CT 41141	24,750	24,750	
LaBrake Thomas E (LU)	Colton 1 402801	3,100	VET COM CT 41131	12,375	12,375	
5547 State Highway 56	FRNT 60.00 DPTH 220.00	49,500	2021 St Lawrence Co	12,375		112.64
Potsdam, NY 13676	EAST-0331801 NRTH-1674331		Town of Pierrepont	12,375		16.01
	DEED BOOK 2014 PG-16521		Highway	12,375		50.18
	FULL MARKET VALUE	55,000	Chargebacks	12,375		8.29
			FD032 Pierrepont Fire Prot	49,500	TO M	48.41
			LT025 Hannawa Light	49,500	TO M	10.22
TOTAL TAX ---						245.75**
DATE #1						02/01/21
AMT DUE						245.75

STATE OF NEW YORK
 COUNTY - St Lawrence
 TOWN - Pierrepont
 SWIS - 407000

2 0 2 1 T O W N T A X R O L L
 T A X A B L E SECTION OF THE ROLL - 1
 OWNERS NAME SEQUENCE
 UNIFORM PERCENT OF VALUE IS 090.00

PAGE 265
 VALUATION DATE-JUL 01, 2019
 TAXABLE STATUS DATE-MAR 01, 2020

TAX MAP PARCEL NUMBER	PROPERTY LOCATION & CLASS	ASSESSMENT	EXEMPTION CODE-----	COUNTY-----	TOWN-----	
CURRENT OWNERS NAME	SCHOOL DISTRICT	LAND	TAX DESCRIPTION	TAXABLE VALUE		TAX AMOUNT
CURRENT OWNERS ADDRESS	PARCEL SIZE/GRID COORD	TOTAL	SPECIAL DISTRICTS			
***** 90.027-2-34 *****						
90.027-2-34	McMaster Dr 311 Res vac land		2021 St Lawrence Co	500		BILL 878
Lado Augustine A	Potsdam 2 407402	500	Town of Pierrepont	500		4.55
Hinds Betty A	FRNT 17.00 DPTH 160.00	500	Highway	500		0.65
6604 State Highway 56	EAST-0332273 NRTH-1677968		Chargebacks	500		2.03
Potsdam, NY 13676	DEED BOOK 2003 PG-15339		School Relevy			0.33
	FULL MARKET VALUE	556	FD032 Pierrepont Fire Prot	500 TO M		14.90
			LT025 Hannawa Light	500 TO M		.49
			TOTAL TAX ---			.10
						23.05**
				DATE #1	02/01/21	
				AMT DUE	23.05	
***** 90.027-2-35 *****						
90.027-2-35	9 McMaster Dr 210 1 Family Res		2021 St Lawrence Co	138,500	ACCT 1-99-9.3	BILL 879
Lado Augustine A	Potsdam 2 407402	7,400	Town of Pierrepont	138,500		1,260.62
Hinds Betty A	125x160	138,500	Highway	138,500		179.14
9 McMaster Dr	FRNT 125.00 DPTH 160.00		Chargebacks	138,500		561.63
Potsdam, NY 13676	ACRES 0.46		School Relevy			92.79
	EAST-0332214 NRTH-1677981		FD032 Pierrepont Fire Prot	138,500 TO M		4,129.12
	DEED BOOK 2003 PG-15339		LT025 Hannawa Light	138,500 TO M		135.46
	FULL MARKET VALUE	153,889	TOTAL TAX ---			28.60
						6,387.36**
				DATE #1	02/01/21	
				AMT DUE	6,387.36	
***** 104.002-1-30.2 *****						
104.002-1-30.2	5966 CR 24 210 1 Family Res		CW_15_VET/ 41162	10,500		BILL 880
Lafave Jonathan	Canton 1 402201	8,600	2021 St Lawrence Co	149,500	0	1,360.74
Peck Danielle M	FRNT 392.00 DPTH	160,000	Town of Pierrepont	160,000		206.95
5966 County Route 24	ACRES 2.00 BANK8888220		Highway	160,000		648.81
Canton, NY 13617	EAST-0324422 NRTH-1657049		Chargebacks	160,000		107.19
	DEED BOOK 2020 PG-4859		FD032 Pierrepont Fire Prot	160,000 TO M		156.49
PRIOR OWNER ON 3/01/2020	FULL MARKET VALUE	177,778	TOTAL TAX ---			2,480.18**
Knowles Terry						
				DATE #1	02/01/21	
				AMT DUE	2,480.18	
***** 90.035-3-13 *****						
90.035-3-13	72 Burtwood Park Dr/prvt 210 1 Family Res - WTRFNT		2021 St Lawrence Co	125,000	ACCT 1- 72- 9	BILL 881
LaGarry Claire F	Potsdam 2 407402	22,400	Town of Pierrepont	125,000		1,137.75
72 Burtwood Park Dr	66x125x66x132	125,000	Highway	125,000		161.68
Potsdam, NY 13676	FRNT 66.00 DPTH 129.00		Chargebacks	125,000		506.89
	EAST-0333021 NRTH-1676065		FD032 Pierrepont Fire Prot	125,000 TO M		83.74
	DEED BOOK 1060 PG-27		TOTAL TAX ---			122.26
	FULL MARKET VALUE	138,889				2,012.32**
				DATE #1	02/01/21	
				AMT DUE	2,012.32	

STATE OF NEW YORK
 COUNTY - St Lawrence
 TOWN - Pierrepont
 SWIS - 407000

2 0 2 1 T O W N T A X R O L L
 T A X A B L E SECTION OF THE ROLL - 1
 OWNERS NAME SEQUENCE
 UNIFORM PERCENT OF VALUE IS 090.00

PAGE 266
 VALUATION DATE-JUL 01, 2019
 TAXABLE STATUS DATE-MAR 01, 2020

TAX MAP PARCEL NUMBER	PROPERTY LOCATION & CLASS	ASSESSMENT	EXEMPTION CODE	COUNTY	TOWN	TAX AMOUNT
CURRENT OWNERS NAME	SCHOOL DISTRICT	LAND	TAX DESCRIPTION	TAXABLE VALUE		
CURRENT OWNERS ADDRESS	PARCEL SIZE/GRID COORD	TOTAL	SPECIAL DISTRICTS			

105.001-1-7.13	SH 68			105.001-1-7.13		*****
105.001-1-7.13	314 Rural vac<10		2021 St Lawrence Co	7,300		BILL 882
LaPage Rebecca	Colton 1 402801	7,300	Town of Pierrepont	7,300		66.44
210 State Highway 68	ACRES 5.50	7,300	Highway	7,300		9.44
Colton, NY 13625	EAST-0337788 NRTH-1657159		Chargebacks	7,300		29.60
	DEED BOOK 2020 PG-8965		School Relevy			4.89
PRIOR OWNER ON 3/01/2020	FULL MARKET VALUE	8,111	FD032 Pierrepont Fire Prot	7,300	TO M	143.68
Exware Daryl J						7.14
TOTAL TAX ---						261.19**
DATE #1						02/01/21
AMT DUE						261.19

105.001-1-8	210 SH 68			105.001-1-8		*****
105.001-1-8	210 1 Family Res		2021 St Lawrence Co	53,000		BILL 883
LaPage Rebecca	Colton 1 402801	7,800	Town of Pierrepont	53,000		482.40
210 State Highway 68	185x214x185x188	53,000	Highway	53,000		68.55
Colton, NY 13625	FRNT 185.00 DPTH		Chargebacks	53,000		214.92
	ACRES 0.85		School Relevy			35.51
PRIOR OWNER ON 3/01/2020	EAST-0337827 NRTH-1656862		FD032 Pierrepont Fire Prot	53,000	TO M	340.97
Exware Daryl J	DEED BOOK 2020 PG-8965					51.84
	FULL MARKET VALUE	58,889				
TOTAL TAX ---						1,194.19**
DATE #1						02/01/21
AMT DUE						1,194.19

90.002-1-12.11	70 Riggs Dr			90.002-1-12.11		*****
90.002-1-12.11	411 Apartment		2021 St Lawrence Co	235,000		BILL 884
LaPierre Management, LLC	Potsdam 2 407402	12,300	Town of Pierrepont	235,000		2,138.96
PO Box 80	631'R.F. on Noyes Rd	235,000	Highway	235,000		303.96
Colton, NY 13625-0080	New 2 Apt 2 Story-14 Apts		Chargebacks	235,000		952.95
	Bingham Hill Apts		FD032 Pierrepont Fire Prot	235,000	TO M	157.43
	ACRES 6.70		LT025 Hannawa Light	235,000	TO M	229.85
	EAST-0331208 NRTH-1679808					48.52
	DEED BOOK 2013 PG-17727					
	FULL MARKET VALUE	261,111				
TOTAL TAX ---						3,831.67**
DATE #1						02/01/21
AMT DUE						3,831.67

STATE OF NEW YORK
 COUNTY - St Lawrence
 TOWN - Pierrepont
 SWIS - 407000

2 0 2 1 T O W N T A X R O L L
 T A X A B L E SECTION OF THE ROLL - 1
 OWNERS NAME SEQUENCE
 UNIFORM PERCENT OF VALUE IS 090.00

PAGE 267
 VALUATION DATE-JUL 01, 2019
 TAXABLE STATUS DATE-MAR 01, 2020

TAX MAP PARCEL NUMBER	PROPERTY LOCATION & CLASS	ASSESSMENT	EXEMPTION CODE-----	COUNTY-----	TOWN-----	
CURRENT OWNERS NAME	SCHOOL DISTRICT	LAND	TAX DESCRIPTION	TAXABLE VALUE		TAX AMOUNT
CURRENT OWNERS ADDRESS	PARCEL SIZE/GRID COORD	TOTAL	SPECIAL DISTRICTS			
***** 90.002-1-12.12 *****						
59,60 Riggs Dr						BILL 885
90.002-1-12.12	411 Apartment		2021 St Lawrence Co	254,100		2,312.81
LaPierre Management, LLC	Potsdam 2 407402	12,900	Town of Pierrepont	254,100		328.66
PO Box 80	Strack survey 2/3/93	254,100	Highway	254,100		1,030.40
Colton, NY 13625-0080	8.313A		Chargebacks	254,100		170.23
	ACRES 8.30		FD032 Pierrepont Fire Prot	254,100	TO M	248.53
	EAST-0330954 NRTH-1679577		LT025 Hannawa Light	254,100	TO M	52.47
	DEED BOOK 2013 PG-17727					
	FULL MARKET VALUE	282,333				
			TOTAL TAX ---			4,143.10**
				DATE #1		02/01/21
				AMT DUE		4,143.10
***** 118.004-2-16 *****						
414 Hewlett Rd						BILL 886
118.004-2-16	210 1 Family Res		2021 St Lawrence Co	119,800		1,090.41
LaPoint Brad P	Edwards-Knox Cn 403401	9,300	Town of Pierrepont	119,800		154.95
Lapoint Karen L	3 Ar	119,800	Highway	119,800		485.80
414 Hewlett Rd	FRNT 250.00 DPTH		Chargebacks	119,800		80.26
Hermon, NY 13652	ACRES 3.30		FD032 Pierrepont Fire Prot	119,800	TO M	117.17
	EAST-0303218 NRTH-1635933					
	DEED BOOK 2014 PG-3843					
	FULL MARKET VALUE	133,111				
			TOTAL TAX ---			1,928.59**
				DATE #1		02/01/21
				AMT DUE		1,928.59
***** 119.002-2-1 *****						
452 Glenmeal Rd						BILL 887
119.002-2-1	260 Seasonal res		2021 St Lawrence Co	44,000		400.49
LaPoint Dennis	Colton 1 402801	37,600	Town of Pierrepont	44,000		56.91
LaPoint Jeanne	66 Ar Pri Forest	44,000	Highway	44,000		178.42
1195 Pond Rd	ACRES 70.30		Chargebacks	44,000		29.48
Hermon, NY 13652	EAST-0329004 NRTH-1647118		School Relevy			865.99
	DEED BOOK 2008 PG-6091		FD032 Pierrepont Fire Prot	44,000	TO M	43.03
	FULL MARKET VALUE	48,889				
			TOTAL TAX ---			1,574.32**
				DATE #1		02/01/21
				AMT DUE		1,574.32
***** 119.002-1-3 *****						
Glenmeal Rd						BILL 888
119.002-1-3	910 Priv forest		2021 St Lawrence Co	17,000		154.73
Lapoint Frederick	Colton 1 402801	17,000	Town of Pierrepont	17,000		21.99
Lapoint Reginald	Pri Forest G166 & 67	17,000	Highway	17,000		68.94
574 County Route 25	ACRES 40.10		Chargebacks	17,000		11.39
Hermon, NY 13652	EAST-0329015 NRTH-1645183		FD032 Pierrepont Fire Prot	17,000	TO M	16.63
	DEED BOOK 873 PG-00898					
	FULL MARKET VALUE	18,889				
			TOTAL TAX ---			273.68**
				DATE #1		02/01/21
				AMT DUE		273.68

STATE OF NEW YORK
 COUNTY - St Lawrence
 TOWN - Pierrepont
 SWIS - 407000

2 0 2 1 T O W N T A X R O L L
 T A X A B L E SECTION OF THE ROLL - 1
 OWNERS NAME SEQUENCE
 UNIFORM PERCENT OF VALUE IS 090.00

PAGE 268
 VALUATION DATE-JUL 01, 2019
 TAXABLE STATUS DATE-MAR 01, 2020

TAX MAP PARCEL NUMBER	PROPERTY LOCATION & CLASS	ASSESSMENT	EXEMPTION CODE	COUNTY	TOWN	TAX AMOUNT
CURRENT OWNERS NAME	SCHOOL DISTRICT	LAND	TAX DESCRIPTION	TAXABLE VALUE		
CURRENT OWNERS ADDRESS	PARCEL SIZE/GRID COORD	TOTAL	SPECIAL DISTRICTS			
***** 118.004-2-15.2 *****						
118.004-2-15.2	CR 27					BILL 889
LaPoint Karen L	323 Vacant rural		2021 St Lawrence Co	13,300		121.06
LaPoint Brad P	Edwards-Knox Cn 403401	13,300	Town of Pierrepont	13,300		17.20
414 Hewlett Rd	WCT survey 6/11	13,300	Highway	13,300		53.93
Hermon, NY 13652	FRNT 904.00 DPTH		Chargebacks	13,300		8.91
	ACRES 31.20		FD032 Pierrepont Fire Prot	13,300	TO M	13.01
	EAST-0303599 NRTH-1634811					
	DEED BOOK 2011 PG-11444					
	FULL MARKET VALUE	14,778				
TOTAL TAX ---						214.11**
DATE #1						02/01/21
AMT DUE						214.11
***** 90.002-2-13 *****						
90.002-2-13	10 Beech Cir					BILL 890
LaPointe Regina G	210 1 Family Res		2021 St Lawrence Co	198,500		1,806.74
LaPointe Paul	Potsdam 2 407402	20,400	Town of Pierrepont	198,500		256.75
10 Beech Cir	Lot 28	198,500	Highway	198,500		804.94
Potsdam, NY 13676	275x239x48x241		Chargebacks	198,500		132.98
	FRNT 275.00 DPTH 240.00		FD032 Pierrepont Fire Prot	198,500	TO M	194.15
	EAST-0334352 NRTH-1675078					
	DEED BOOK 2005 PG-15993					
	FULL MARKET VALUE	220,556				
TOTAL TAX ---						3,195.56**
DATE #1						02/01/21
AMT DUE						3,195.56
***** 76.083-1-13 *****						
76.083-1-13	5803 SH 56					ACCT 1- 43-13 BILL 891
Lapointe Wayne Jr	270 Mfg housing		2021 St Lawrence Co	42,000		382.28
Adams Barbara	Potsdam 2 407402	8,300	Town of Pierrepont	42,000		54.32
PO Box 29	144x180x140x156 1.50 Ar	42,000	Highway	42,000		170.31
Hannawa Falls, NY 13647	FRNT 144.00 DPTH 168.00		Chargebacks	42,000		28.14
	EAST-0332461 NRTH-1680853		FD032 Pierrepont Fire Prot	42,000	TO M	41.08
	DEED BOOK 1998 PG-960		LT025 Hannawa Light	42,000	TO M	8.67
	FULL MARKET VALUE	46,667				
TOTAL TAX ---						684.80**
DATE #1						02/01/21
AMT DUE						684.80
***** 89.004-2-13 *****						
89.004-2-13	81 Howardville Rd					ACCT 1- 14-10 BILL 892
LaRue Emily H	240 Rural res		2021 St Lawrence Co	59,500		541.57
Olmstead Darren R	Canton 1 402201	12,100	Town of Pierrepont	59,500		76.96
81 Howardville Rd	19 Ar Agri	59,500	Highway	59,500		241.28
Canton, NY 13617	ACRES 19.10		Chargebacks	59,500		39.86
	EAST-0310264 NRTH-1666837		FD032 Pierrepont Fire Prot	59,500	TO M	58.19
	DEED BOOK 2018 PG-15009					
	FULL MARKET VALUE	66,111				
TOTAL TAX ---						957.86**
DATE #1						02/01/21
AMT DUE						957.86

STATE OF NEW YORK
COUNTY - St Lawrence
TOWN - Pierrepont
SWIS - 407000

2 0 2 1 T O W N T A X R O L L
T A X A B L E SECTION OF THE ROLL - 1
OWNERS NAME SEQUENCE
UNIFORM PERCENT OF VALUE IS 090.00

PAGE 269
VALUATION DATE-JUL 01, 2019
TAXABLE STATUS DATE-MAR 01, 2020

TAX MAP PARCEL NUMBER	PROPERTY LOCATION & CLASS	ASSESSMENT	EXEMPTION CODE	COUNTY	TOWN	TAX AMOUNT
CURRENT OWNERS NAME	SCHOOL DISTRICT	LAND	TAX DESCRIPTION	TAXABLE VALUE		
CURRENT OWNERS ADDRESS	PARCEL SIZE/GRID COORD	TOTAL	SPECIAL DISTRICTS			
***** 133.002-2-30.2 *****						
	Off CR 24					BILL 893
133.002-2-30.2	314 Rural vac<10		2021 St Lawrence Co	1,700		15.47
Lasher Darren J	Edwards-Knox Cn 403401	1,700	Town of Pierrepont	1,700		2.20
Lasher Ann M	ACRES 4.00	1,700	Highway	1,700		6.89
4484 County Route 24	EAST-0303801 NRTH-1627326		Chargebacks	1,700		1.14
Russell, NY 13684-3184	DEED BOOK 2012 PG-16218		FD032 Pierrepont Fire Prot	1,700	TO M	1.66
	FULL MARKET VALUE	1,889				
TOTAL TAX ---						27.36**
						DATE #1 02/01/21
						AMT DUE 27.36
***** 119.002-2-22.2 *****						
	474 Orebed Rd			ACCT 1- 46- 7.2		BILL 894
119.002-2-22.2	312 Vac w/imprv		2021 St Lawrence Co	12,500		113.77
Lashomb Jeffrey P	Colton 1 402801	9,300	Town of Pierrepont	12,500		16.17
641 Indian Carry	2019/12932 NIMO easement	12,500	Highway	12,500		50.69
Tupper Lake, NY 12986	FRNT 517.00 DPTH		Chargebacks	12,500		8.37
	ACRES 3.90		School Relevy			246.02
PRIOR OWNER ON 3/01/2020	EAST-0334299 NRTH-1642803		FD032 Pierrepont Fire Prot	12,500	TO M	12.23
Peck Danielle M	DEED BOOK 2020 PG-3869					
	FULL MARKET VALUE	13,889				
TOTAL TAX ---						447.25**
						DATE #1 02/01/21
						AMT DUE 447.25
***** 76.083-1-11 *****						
	7 Main St			ACCT 1- 14- 3		BILL 895
76.083-1-11	270 Mfg housing		2021 St Lawrence Co	28,500		259.41
LaShomb John F Jr.	Potsdam 2 407402	4,500	Town of Pierrepont	28,500		36.86
7 Main St	60x180x50x180 .5Ar	28,500	Highway	28,500		115.57
Potsdam, NY 13676-3609	FRNT 60.00 DPTH 180.00		Chargebacks	28,500		19.09
	EAST-0332242 NRTH-1680800		FD032 Pierrepont Fire Prot	28,500	TO M	27.87
	DEED BOOK 2012 PG-2437		LT025 Hannawa Light	28,500	TO M	5.88
	FULL MARKET VALUE	31,667				
TOTAL TAX ---						464.68**
						DATE #1 02/01/21
						AMT DUE 464.68
***** 90.004-2-27 *****						
	6639 CR 24			ACCT 1- 23- 8		BILL 896
90.004-2-27	210 1 Family Res		2021 St Lawrence Co	122,000		1,110.44
Latham Hannah	Colton 1 402801	6,000	Town of Pierrepont	122,000		157.80
Berger Devin	.50 Ar Res	122,000	Highway	122,000		494.72
85 Elm St	FRNT 120.00 DPTH 177.00		Chargebacks	122,000		81.73
Potsdam, NY 13676	EAST-0334739 NRTH-1670120		FD032 Pierrepont Fire Prot	122,000	TO M	119.32
	DEED BOOK 2018 PG-2365		LT025 Hannawa Light	122,000	TO M	25.19
	FULL MARKET VALUE	135,556				
TOTAL TAX ---						1,989.20**
						DATE #1 02/01/21
						AMT DUE 1,989.20

STATE OF NEW YORK
 COUNTY - St Lawrence
 TOWN - Pierrepont
 SWIS - 407000

2 0 2 1 T O W N T A X R O L L
 T A X A B L E SECTION OF THE ROLL - 1
 OWNERS NAME SEQUENCE
 UNIFORM PERCENT OF VALUE IS 090.00

PAGE 270
 VALUATION DATE-JUL 01, 2019
 TAXABLE STATUS DATE-MAR 01, 2020

TAX MAP PARCEL NUMBER	PROPERTY LOCATION & CLASS	ASSESSMENT	EXEMPTION CODE	COUNTY	TOWN	TAX AMOUNT
CURRENT OWNERS NAME	SCHOOL DISTRICT	LAND	TAX DESCRIPTION	TAXABLE VALUE		
CURRENT OWNERS ADDRESS	PARCEL SIZE/GRID COORD	TOTAL	SPECIAL DISTRICTS			

119.001-2-2.2	5544 CR 24			119.001-2-2.2		*****
119.001-2-2.2	260 Seasonal res		2021 St Lawrence Co	35,000		BILL 897
Latimer Alan	Colton 1 402801	16,400	Town of Pierrepont	35,000		318.57
5544 County Route 24	Seas W/2 Out Buildings	35,000	Highway	35,000		45.27
Canton, NY 13617-3737	ACRES 20.60		Chargebacks	35,000		141.93
	EAST-0319736 NRTH-1647618		FD032 Pierrepont Fire Prot	35,000	TO M	23.45
	DEED BOOK 1093 PG-530					34.23
	FULL MARKET VALUE	38,889				
			TOTAL TAX ---			563.45**
				DATE #1	02/01/21	
				AMT DUE	563.45	

104.001-1-11.1	SH 68			104.001-1-11.1		*****
104.001-1-11.1	105 Vac farmland		2021 St Lawrence Co	27,600		BILL 898
Latimer Michael	Canton 1 402201	27,600	Town of Pierrepont	27,600		251.21
Latimer Mary	ACRES 76.30	27,600	Highway	27,600		35.70
1151 State Highway 68	EAST-0315929 NRTH-1658993		Chargebacks	27,600		111.92
Canton, NY 13617	DEED BOOK 2001 PG-18266		FD032 Pierrepont Fire Prot	27,600	TO M	18.49
	FULL MARKET VALUE	30,667				26.99
			TOTAL TAX ---			444.31**
				DATE #1	02/01/21	
				AMT DUE	444.31	

104.001-2-29	Off SH 68			104.001-2-29		*****
104.001-2-29	105 Vac farmland		2021 St Lawrence Co	8,500		BILL 899
Latimer Michael	Canton 1 402201	8,500	Town of Pierrepont	8,500		77.37
Latimer Mary	ACRES 19.90	8,500	Highway	8,500		10.99
1151 State Highway 68	EAST-0317533 NRTH-1656790		Chargebacks	8,500		34.47
Canton, NY 13617	DEED BOOK 2001 PG-18266		FD032 Pierrepont Fire Prot	8,500	TO M	5.69
	FULL MARKET VALUE	9,444				8.31
			TOTAL TAX ---			136.83**
				DATE #1	02/01/21	
				AMT DUE	136.83	

104.001-2-30.1	1151 SH 68			104.001-2-30.1		*****
104.001-2-30.1	210 1 Family Res		2021 St Lawrence Co	50,500		BILL 900
Latimer Michael	Canton 1 402201	8,600	Town of Pierrepont	50,500		459.65
Latimer Mary	FRNT 440.00 DPTH	50,500	Highway	50,500		65.32
1151 State Highway 68	ACRES 2.00		Chargebacks	50,500		204.78
Canton, NY 13617	EAST-0317338 NRTH-1659405		FD032 Pierrepont Fire Prot	50,500	TO M	33.83
	DEED BOOK 1042 PG-00107					49.39
	FULL MARKET VALUE	56,111				
			TOTAL TAX ---			812.97**
				DATE #1	02/01/21	
				AMT DUE	812.97	

STATE OF NEW YORK
 COUNTY - St Lawrence
 TOWN - Pierrepont
 SWIS - 407000

2 0 2 1 T O W N T A X R O L L
 T A X A B L E SECTION OF THE ROLL - 1
 OWNERS NAME SEQUENCE
 UNIFORM PERCENT OF VALUE IS 090.00

PAGE 271
 VALUATION DATE-JUL 01, 2019
 TAXABLE STATUS DATE-MAR 01, 2020

TAX MAP PARCEL NUMBER	PROPERTY LOCATION & CLASS	ASSESSMENT	EXEMPTION CODE	COUNTY	TOWN	TAX AMOUNT
CURRENT OWNERS NAME	SCHOOL DISTRICT	LAND	TAX DESCRIPTION	TAXABLE VALUE		
CURRENT OWNERS ADDRESS	PARCEL SIZE/GRID COORD	TOTAL	SPECIAL DISTRICTS			
104.001-2-30.2	SH 68 112 Dairy farm		Ag Buildin 41700	650	650	BILL 901
Latimer Michael	Canton 1 402201	25,100	2021 St Lawrence Co	72,350		658.53
Latimer Mary	14x32 Addition To Barn	73,000	Town of Pierrepont	72,350		93.58
1151 State Highway 68	Milk House		Highway	72,350		293.39
Canton, NY 13617	ACRES 92.40		Chargebacks	72,350		48.47
	EAST-0317531 NRTH-1658315		FD032 Pierrepont Fire Prot	73,000	TO M	71.40
	DEED BOOK 2001 PG-18266					
	FULL MARKET VALUE	81,111				
			TOTAL TAX ---			1,165.37**
				DATE #1		02/01/21
				AMT DUE		1,165.37
104.001-2-35.1	Butternut Ridge Rd 105 Vac farmland		2021 St Lawrence Co	5,000	ACCT 1- 40- 1	BILL 902
Latimer Michael	Canton 1 402201	5,000	Town of Pierrepont	5,000		45.51
Latimer Mary	ACRES 13.70	5,000	Highway	5,000		6.47
1151 State Highway 68	EAST-0317395 NRTH-1661520		Chargebacks	5,000		20.28
Canton, NY 13617	DEED BOOK 2001 PG-18266		FD032 Pierrepont Fire Prot	5,000	TO M	3.35
	FULL MARKET VALUE	5,556		5,000		4.89
			TOTAL TAX ---			80.50**
				DATE #1		02/01/21
				AMT DUE		80.50
118.002-2-13.1	CR 27 314 Rural vac<10		2021 St Lawrence Co	9,600	ACCT 1- 44- 2	BILL 903
Latimer Robert L	Edwards-Knox Cn 403401	9,600	Town of Pierrepont	9,600		87.38
6723 County Route 27	parcel split 2010	9,600	Highway	9,600		12.42
Canton, NY 13617	FRNT 749.00 DPTH		Chargebacks	9,600		38.93
	ACRES 10.20 BANK8888288		FD032 Pierrepont Fire Prot	9,600	TO M	6.43
	EAST-0302814 NRTH-1641973			9,600		9.39
	DEED BOOK 2018 PG-6356					
	FULL MARKET VALUE	10,667				
			TOTAL TAX ---			154.55**
				DATE #1		02/01/21
				AMT DUE		154.55
118.002-2-14.211	4611 CR 27 210 1 Family Res		2021 St Lawrence Co	42,200		BILL 904
Latimer Robert L	Edwards-Knox Cn 403401	8,800	Town of Pierrepont	42,200		384.10
6723 County Route 27	FRNT 1161.00 DPTH	42,200	Highway	42,200		54.58
Canton, NY 13617	ACRES 1.40 BANK8888288		Chargebacks	42,200		171.12
	EAST-0302452 NRTH-1643059		FD032 Pierrepont Fire Prot	42,200	TO M	28.27
	DEED BOOK 2018 PG-6356			42,200		41.27
	FULL MARKET VALUE	46,889				
			TOTAL TAX ---			679.34**
				DATE #1		02/01/21
				AMT DUE		679.34

STATE OF NEW YORK
 COUNTY - St Lawrence
 TOWN - Pierrepont
 SWIS - 407000

2 0 2 1 T O W N T A X R O L L
 T A X A B L E SECTION OF THE ROLL - 1
 OWNERS NAME SEQUENCE
 UNIFORM PERCENT OF VALUE IS 090.00

PAGE 272
 VALUATION DATE-JUL 01, 2019
 TAXABLE STATUS DATE-MAR 01, 2020

TAX MAP PARCEL NUMBER	PROPERTY LOCATION & CLASS	ASSESSMENT	EXEMPTION CODE-----	COUNTY-----	TOWN-----	
CURRENT OWNERS NAME	SCHOOL DISTRICT	LAND	TAX DESCRIPTION	TAXABLE VALUE		TAX AMOUNT
CURRENT OWNERS ADDRESS	PARCEL SIZE/GRID COORD	TOTAL	SPECIAL DISTRICTS			
***** 120.003-3-9 *****						
120.003-3-9	Off Cold Brook Rd			ACCT 1- 26-12	BILL	905
Latimer Thomas	910 Priv forest		2021 St Lawrence Co	6,200		56.43
750 Howardville Rd	Colton 1 402801	6,200	Town of Pierrepont	6,200		8.02
Canton, NY 13617	2 Ar Pri Forest	6,200	Highway	6,200		25.14
	ACRES 25.50		Chargebacks	6,200		4.15
	EAST-0339692 NRTH-1634024		FD032 Pierrepont Fire Prot	6,200 TO M		6.06
	DEED BOOK 1110 PG-144					
	FULL MARKET VALUE	6,889				
			TOTAL TAX ---			99.80**
				DATE #1		02/01/21
				AMT DUE		99.80
***** 120.003-3-15 *****						
120.003-3-15	Off Orebed Rd			ACCT 1- 40- 8	BILL	906
Latimer Thomas E & etal	321 Abandoned ag		2021 St Lawrence Co	4,400		40.05
750 Howardville Rd	Colton 1 402801	4,400	Town of Pierrepont	4,400		5.69
Canton, NY 13617	10ar	4,400	Highway	4,400		17.84
	ACRES 10.30		Chargebacks	4,400		2.95
	EAST-0339584 NRTH-1633458		FD032 Pierrepont Fire Prot	4,400 TO M		4.30
	DEED BOOK 2018 PG-15189					
	FULL MARKET VALUE	4,889				
			TOTAL TAX ---			70.83**
				DATE #1		02/01/21
				AMT DUE		70.83
***** 103.004-2-20 *****						
103.004-2-20	750,764A,B Howardville Rd			ACCT 1- 40-11	BILL	907
Latimer Thomas E (LU)	240 Rural res		Vet Pro Ra 41112	111,069	0	
Latimer Dawn M (LU)	Canton 1 402201	48,500	VET DIS CT 41141	13,531	16,048	
750 Howardville Rd	Res Gl9+10-Garage 150 &	155,000	Silo 42100	5,270	5,270	
Canton, NY 13617	Mh (2) @ 600		Vet Chg of 41003	0	103,879	
	Pole Barn 30X24		2021 St Lawrence Co	25,130		228.73
	ACRES 143.40		Town of Pierrepont	29,803		38.55
PRIOR OWNER ON 3/01/2020	EAST-0310771 NRTH-1650230		Highway	29,803		120.85
Latimer Thomas E (LU)	DEED BOOK 2020 PG-3772		Chargebacks	29,803		19.97
	FULL MARKET VALUE	172,222	FD032 Pierrepont Fire Prot	149,730 TO M		146.45
			5,270 EX			
			TOTAL TAX ---			554.55**
				DATE #1		02/01/21
				AMT DUE		554.55
***** 90.003-1-7.12 *****						
90.003-1-7.12	23 Noyes Rd				BILL	908
LaVair Brian S	270 Mfg housing		2021 St Lawrence Co	46,500		423.24
LaRue David J	Potsdam 2 407402	8,600	Town of Pierrepont	46,500		60.14
23 Noyes Rd	Burnett Survey 07/05	46,500	Highway	46,500		188.56
Potsdam, NY 13676	2.05A(S)		Chargebacks	46,500		31.15
	FRNT 310.00 DPTH		FD032 Pierrepont Fire Prot	46,500 TO M		45.48
	ACRES 1.90 BANK8888869					
	EAST-0317692 NRTH-1668787					
	DEED BOOK 2005 PG-15332					
	FULL MARKET VALUE	51,667				
			TOTAL TAX ---			748.57**
				DATE #1		02/01/21

AMT DUE 748.57

STATE OF NEW YORK
 COUNTY - St Lawrence
 TOWN - Pierrepont
 SWIS - 407000

2 0 2 1 T O W N T A X R O L L
 T A X A B L E SECTION OF THE ROLL - 1
 OWNERS NAME SEQUENCE
 UNIFORM PERCENT OF VALUE IS 090.00

PAGE 273
 VALUATION DATE-JUL 01, 2019
 TAXABLE STATUS DATE-MAR 01, 2020

TAX MAP PARCEL NUMBER	PROPERTY LOCATION & CLASS	ASSESSMENT	EXEMPTION CODE	COUNTY	TOWN	TAX AMOUNT
CURRENT OWNERS NAME	SCHOOL DISTRICT	LAND	TAX DESCRIPTION	TAXABLE VALUE		
CURRENT OWNERS ADDRESS	PARCEL SIZE/GRID COORD	TOTAL	SPECIAL DISTRICTS			
***** 90.004-1-42.2 *****						
6553 CR 24				ACCT 1-	69-10.2	BILL 909
90.004-1-42.2	210 1 Family Res		2021 St Lawrence Co	73,000		664.44
LaVigne Cynthia J	Colton 1 402801	8,500	Town of Pierrepont	73,000		94.42
Toms Courtnie D	Doublewide W/stall Gar	73,000	Highway	73,000		296.02
6553 County Route 24	342x256x342x255		Chargebacks	73,000		48.91
Colton, NY 13625	FRNT 342.00 DPTH 256.00		FD032 Pierrepont Fire Prot	73,000	TO M	71.40
	ACRES 1.80 BANK8888220		LT025 Hannawa Light	73,000	TO M	15.07
	EAST-0333439 NRTH-1668453					
	DEED BOOK 2006 PG-15082					
	FULL MARKET VALUE	81,111				
TOTAL TAX ---						1,190.26**
						DATE #1 02/01/21
						AMT DUE 1,190.26
***** 119.003-1-24 *****						
Off Buck Pond Rd				ACCT 1-	18- 2	BILL 910
119.003-1-24	910 Priv forest		2021 St Lawrence Co	14,300		130.16
Law Blaine L	Edwards-Knox Cn 403401	14,300	Town of Pierrepont	14,300		18.50
% Lance L Law	38 Ar Forest Land	14,300	Highway	14,300		57.99
64 Jingleville Rd	ACRES 33.70		Chargebacks	14,300		9.58
Canton, NY 13617	EAST-0315337 NRTH-1634134		School Relevy			165.38
	DEED BOOK 2013 PG-16367		FD032 Pierrepont Fire Prot	14,300	TO M	13.99
	FULL MARKET VALUE	15,889				
TOTAL TAX ---						395.60**
						DATE #1 02/01/21
						AMT DUE 395.60
***** 104.004-1-9.2 *****						
498 SH 68						BILL 911
104.004-1-9.2	210 1 Family Res		2021 St Lawrence Co	159,000		1,447.21
Lawrence Sharon A	Colton 1 402801	8,600	Town of Pierrepont	159,000		205.66
498 State Highway 68	New Ranch & 2 Stall Att	159,000	Highway	159,000		644.76
Colton, NY 13625	Garage		Chargebacks	159,000		106.52
	FRNT 392.00 DPTH		FD032 Pierrepont Fire Prot	159,000	TO M	155.51
	ACRES 2.00 BANK8888869					
	EAST-0331608 NRTH-1653211					
	DEED BOOK 2014 PG-14334					
	FULL MARKET VALUE	176,667				
TOTAL TAX ---						2,559.66**
						DATE #1 02/01/21
						AMT DUE 2,559.66

STATE OF NEW YORK
 COUNTY - St Lawrence
 TOWN - Pierrepont
 SWIS - 407000

2 0 2 1 T O W N T A X R O L L
 T A X A B L E SECTION OF THE ROLL - 1
 OWNERS NAME SEQUENCE
 UNIFORM PERCENT OF VALUE IS 090.00

PAGE 274
 VALUATION DATE-JUL 01, 2019
 TAXABLE STATUS DATE-MAR 01, 2020

TAX MAP PARCEL NUMBER	PROPERTY LOCATION & CLASS	ASSESSMENT	EXEMPTION CODE-----	COUNTY-----	TOWN-----	
CURRENT OWNERS NAME	SCHOOL DISTRICT	LAND	TAX DESCRIPTION	TAXABLE VALUE		TAX AMOUNT
CURRENT OWNERS ADDRESS	PARCEL SIZE/GRID COORD	TOTAL	SPECIAL DISTRICTS			
***** 104.004-1-9.112 *****						
104.004-1-9.112	SH 68			104.004-1-9.112		BILL 912
Lawrence Sharon A	314 Rural vac<10		2021 St Lawrence Co	6,700		60.98
498 State Highway 68	Colton 1 402801	6,700	Town of Pierrepont	6,700		8.67
Colton, NY 13625	FRNT 25.00 DPTH	6,700	Highway	6,700		27.17
	ACRES 4.20 BANK8888869		Chargebacks	6,700		4.49
	EAST-0331642 NRTH-1653531		FD032 Pierrepont Fire Prot	6,700 TO M		6.55
	DEED BOOK 2014 PG-14334					
	FULL MARKET VALUE	7,444				
			TOTAL TAX ---			107.86**
				DATE #1		02/01/21
				AMT DUE		107.86
***** 104.001-2-11.21 *****						
104.001-2-11.21	5943 CR 24		RPTL466_f 41695	104.001-2-11.21		BILL 913
Lawrence Stuart M	210 1 Family Res		2021 St Lawrence Co	2,625	0	
Lawrence Michele M	Canton 1 402201	8,300	Town of Pierrepont	99,375		904.51
5943 County Route 24	Res W/det 26X30 Garage	102,000	Highway	102,000		131.93
Canton, NY 13617	Great Lot 45 2 A D		Chargebacks	102,000		413.62
	287x200x243x233		FD032 Pierrepont Fire Prot	102,000 TO M		99.76
	FRNT 287.00 DPTH 216.00					
	ACRES 1.30 BANK8888220					
	EAST-0323591 NRTH-1656640					
	DEED BOOK 1074 PG-722					
	FULL MARKET VALUE	113,333				
			TOTAL TAX ---			1,618.15**
				DATE #1		02/01/21
				AMT DUE		1,618.15
***** 119.001-2-14 *****						
119.001-2-14	109 Wilson Rd		2021 St Lawrence Co	119.001-2-14		BILL 914
Lebel Richard C	260 Seasonal res		Town of Pierrepont	15,000		136.53
Lebel Nancy	Colton 1 402801	8,000	Highway	15,000		19.40
932 E David St	1 Ar Seas	15,000	Chargebacks	15,000		60.83
Ogdensburg, NY 13669	FRNT 200.00 DPTH 200.00		FD032 Pierrepont Fire Prot	15,000 TO M		14.67
	EAST-0321187 NRTH-1641737					
	DEED BOOK 2002 PG-2525					
	FULL MARKET VALUE	16,667				
			TOTAL TAX ---			241.48**
				DATE #1		02/01/21
				AMT DUE		241.48
***** 90.035-3-8 *****						
90.035-3-8	Burtwood Park Dr/prvt		2021 St Lawrence Co	90.035-3-8		BILL 915
Lecuyer Betty J	314 Rural vac<10		Town of Pierrepont	3,200		29.13
399 McCarthy Rd	Potsdam 2 407402	3,200	Highway	3,200		4.14
Winthrop, NY 13697	.25ar	3,200	Chargebacks	3,200		12.98
	FRNT 50.00 DPTH 75.00		FD032 Pierrepont Fire Prot	3,200 TO M		2.14
	EAST-0333035 NRTH-1676338					3.13
	DEED BOOK 1001 PG-00322					
	FULL MARKET VALUE	3,556				
			TOTAL TAX ---			51.52**
				DATE #1		02/01/21
				AMT DUE		51.52



STATE OF NEW YORK
 COUNTY - St Lawrence
 TOWN - Pierrepont
 SWIS - 407000

2 0 2 1 T O W N T A X R O L L
 T A X A B L E SECTION OF THE ROLL - 1
 OWNERS NAME SEQUENCE
 UNIFORM PERCENT OF VALUE IS 090.00

PAGE 275
 VALUATION DATE-JUL 01, 2019
 TAXABLE STATUS DATE-MAR 01, 2020

TAX MAP PARCEL NUMBER	PROPERTY LOCATION & CLASS	ASSESSMENT	EXEMPTION CODE	COUNTY	TOWN	TAX AMOUNT
CURRENT OWNERS NAME	SCHOOL DISTRICT	LAND	TAX DESCRIPTION			
CURRENT OWNERS ADDRESS	PARCEL SIZE/GRID COORD	TOTAL	SPECIAL DISTRICTS			
***** 119.004-2-25.112 *****						
119.004-2-25.112	Selleck Rd			119.004-2-25.112		BILL 916
Lee Bryan E	314 Rural vac<10		2021 St Lawrence Co		4,800	43.69
960 Selleck Rd	Colton 1 402801	4,800	Town of Pierrepont		4,800	6.21
Colton, NY 13625	170x230(Scaled)	4,800	Highway		4,800	19.46
	FRNT 170.00 DPTH 230.00		Chargebacks		4,800	3.22
	ACRES 0.90		FD032 Pierrepont Fire Prot		4,800 TO M	4.69
	EAST-0333068 NRTH-1636882					
	DEED BOOK 2006 PG-8126					
	FULL MARKET VALUE	5,333				
TOTAL TAX ---						77.27**
DATE #1						02/01/21
AMT DUE						77.27
***** 119.004-2-25.211 *****						
119.004-2-25.211	960 Selleck Rd			119.004-2-25.211		BILL 917
Lee Bryan E	322 Rural vac>10		2021 St Lawrence Co		15,500	141.08
960 Selleck Rd	Colton 1 402801	15,500	Town of Pierrepont		15,500	20.05
Colton, NY 13625	ACRES 25.70	15,500	Highway		15,500	62.85
	EAST-0333078 NRTH-1635978		Chargebacks		15,500	10.38
	DEED BOOK 2002 PG-2460		FD032 Pierrepont Fire Prot		15,500 TO M	15.16
	FULL MARKET VALUE	17,222				
TOTAL TAX ---						249.52**
DATE #1						02/01/21
AMT DUE						249.52
***** 119.001-1-14.21 *****						
119.001-1-14.21	CR 24			119.001-1-14.21		BILL 918
Lemieux Timothy P	910 Priv forest		2021 St Lawrence Co		5,300	48.24
1057 Howardville Rd	Colton 1 402801	5,300	Town of Pierrepont		5,300	6.86
Canton, NY 13617	Pri Forest	5,300	Highway		5,300	21.49
	ACRES 12.50		Chargebacks		5,300	3.55
	EAST-0314452 NRTH-1643829		FD032 Pierrepont Fire Prot		5,300 TO M	5.18
	DEED BOOK 2002 PG-19186					
	FULL MARKET VALUE	5,889				
TOTAL TAX ---						85.32**
DATE #1						02/01/21
AMT DUE						85.32
***** 119.001-1-14.22 *****						
119.001-1-14.22	1057 Howardville Rd			119.001-1-14.22		BILL 919
Lemieux Timothy P	240 Rural res		2021 St Lawrence Co		114,500	1,042.17
1057 Howardville Rd	Colton 1 402801	13,000	Town of Pierrepont		114,500	148.10
Canton, NY 13617	Modular 24X40 & Trlr @300	114,500	Highway		114,500	464.31
	& Camp @400 & 1 Car Det		Chargebacks		114,500	76.71
	Gar 1350		FD032 Pierrepont Fire Prot		114,500 TO M	111.99
	ACRES 12.50					
	EAST-0313789 NRTH-1643563					
	DEED BOOK 2002 PG-19186					
	FULL MARKET VALUE	127,222				
TOTAL TAX ---						1,843.28**
DATE #1						02/01/21
AMT DUE						1,843.28

STATE OF NEW YORK
 COUNTY - St Lawrence
 TOWN - Pierrepont
 SWIS - 407000

2 0 2 1 T O W N T A X R O L L
 T A X A B L E SECTION OF THE ROLL - 1
 OWNERS NAME SEQUENCE
 UNIFORM PERCENT OF VALUE IS 090.00

PAGE 276
 VALUATION DATE-JUL 01, 2019
 TAXABLE STATUS DATE-MAR 01, 2020

TAX MAP PARCEL NUMBER	PROPERTY LOCATION & CLASS	ASSESSMENT	EXEMPTION CODE-----	COUNTY-----	TOWN-----	TAX AMOUNT
CURRENT OWNERS NAME	SCHOOL DISTRICT	LAND	TAX DESCRIPTION	TAXABLE VALUE		
CURRENT OWNERS ADDRESS	PARCEL SIZE/GRID COORD	TOTAL	SPECIAL DISTRICTS			
***** 104.004-1-61 *****						
	518 SH 68			ACCT 1-	48- 6	BILL 920
104.004-1-61	240 Rural res		2021 St Lawrence Co	85,000		773.67
Lennox Michael	Colton 1 402801	32,000	Town of Pierrepont	85,000		109.94
Lennox Billie Jean	FRNT 1799.00 DPTH	85,000	Highway	85,000		344.68
% Michael & Billie Lennox	ACRES 111.00		Chargebacks	85,000		56.94
4 Jones Rd	EAST-0330362 NRTH-1653987		FD032 Pierrepont Fire Prot	85,000	TO M	83.14
Canton, NY 13617	DEED BOOK 2002 PG-2241					
	FULL MARKET VALUE	94,444				
PRIOR OWNER ON 3/01/2020						
Mousaw William (LU)						
TOTAL TAX ---						1,368.37**
						DATE #1 02/01/21
						AMT DUE 1,368.37
***** 104.004-1-3.1 *****						
	710,714 SH 68			ACCT 1-	41- 6	BILL 921
104.004-1-3.1	311 Res vac land		2021 St Lawrence Co	15,900		144.72
Leonard Kathleen	Canton 1 402201	15,900	Town of Pierrepont	15,900		20.57
317 Sunflower Ct	Parcels combined 8/2009	15,900	Highway	15,900		64.48
Virginia Beach, VA 23454	FRNT 987.00 DPTH		Chargebacks	15,900		10.65
	ACRES 20.50		FD032 Pierrepont Fire Prot	15,900	TO M	15.55
	EAST-0326578 NRTH-1653847					
	DEED BOOK 894 PG-00590					
	FULL MARKET VALUE	17,667				
TOTAL TAX ---						255.97**
						DATE #1 02/01/21
						AMT DUE 255.97
***** 76.084-2-31 *****						
	6 Coney Island Dr/prvt			ACCT 1-	50- 4	BILL 922
76.084-2-31	210 1 Family Res - WTRFNT		2021 St Lawrence Co	161,000		1,465.42
Leuthauser Mark S	Potsdam 2 407402	23,500	Town of Pierrepont	161,000		208.24
Leuthauser Jeanne E	127x211x58x238	161,000	Highway	161,000		652.87
PO Box 175	FRNT 58.00 DPTH 225.00		Chargebacks	161,000		107.86
Hannawa Falls, NY 13647	EAST-0333736 NRTH-1680384		FD032 Pierrepont Fire Prot	161,000	TO M	157.47
	DEED BOOK 1018 PG-00277		LT025 Hannawa Light	161,000	TO M	33.24
	FULL MARKET VALUE	178,889				
TOTAL TAX ---						2,625.10**
						DATE #1 02/01/21
						AMT DUE 2,625.10

STATE OF NEW YORK
 COUNTY - St Lawrence
 TOWN - Pierrepont
 SWIS - 407000

2 0 2 1 T O W N T A X R O L L
 T A X A B L E SECTION OF THE ROLL - 1
 OWNERS NAME SEQUENCE
 UNIFORM PERCENT OF VALUE IS 090.00

PAGE 277
 VALUATION DATE-JUL 01, 2019
 TAXABLE STATUS DATE-MAR 01, 2020

TAX MAP PARCEL NUMBER	PROPERTY LOCATION & CLASS	ASSESSMENT	EXEMPTION CODE	COUNTY	TOWN	TAX AMOUNT
CURRENT OWNERS NAME	SCHOOL DISTRICT	LAND	TAX DESCRIPTION	TAXABLE VALUE		
CURRENT OWNERS ADDRESS	PARCEL SIZE/GRID COORD	TOTAL	SPECIAL DISTRICTS			
***** 90.028-1-2 *****						
90.028-1-2	26 Coney Island Dr/prvt			ACCT 1-	73-15	BILL 923
Leuthauser Nicholas M	210 1 Family Res - WTRFNT		2021 St Lawrence Co	115,000		1,046.73
PO Box 175	Potsdam 2 407402	29,400	Town of Pierrepont	115,000		148.75
Hannawa Falls, NY 13647	Waterfront	115,000	Highway	115,000		466.34
	Res & 1 Stall Det Gar		Chargebacks	115,000		77.04
	62x16x114x89x120		FD032 Pierrepont Fire Prot	115,000	TO M	112.48
	FRNT 89.00 DPTH 122.00		LT025 Hannawa Light	115,000	TO M	23.75
	EAST-0333696 NRTH-1679858					
	DEED BOOK 2011 PG-11421					
	FULL MARKET VALUE	127,778				
			TOTAL TAX ---			1,875.09**
				DATE #1		02/01/21
				AMT DUE		1,875.09
***** 90.003-1-25.21 *****						
90.003-1-25.21	Off Butternut Ridge Rd			ACCT 1-	3-11.2	BILL 924
Levandowski Sandra C	910 Priv forest		2021 St Lawrence Co	6,900		62.80
25 Marlboro Rd	Colton 1 402801	6,900	Town of Pierrepont	6,900		8.92
Southborough, MA 01772-1207	ACRES 16.20	6,900	Highway	6,900		27.98
	EAST-0322765 NRTH-1664202		Chargebacks	6,900		4.62
	DEED BOOK 1999 PG-125		FD032 Pierrepont Fire Prot	6,900	TO M	6.75
	FULL MARKET VALUE	7,667				
			TOTAL TAX ---			111.07**
				DATE #1		02/01/21
				AMT DUE		111.07
***** 119.002-1-11.1 *****						
119.002-1-11.1	373,373A Wilson Rd			ACCT 1-	35- 8.1	BILL 925
Lincoln Henry W	210 1 Family Res		2021 St Lawrence Co	25,000		227.55
% Sue Burnett	Colton 1 402801	10,100	Town of Pierrepont	25,000		32.34
1423 County Route 17	FRNT 264.00 DPTH	25,000	Highway	25,000		101.38
Russell, NY 13684	ACRES 5.00		Chargebacks	25,000		16.75
	EAST-0327640 NRTH-1642580		FD032 Pierrepont Fire Prot	25,000	TO M	24.45
	DEED BOOK 982 PG-00525					
	FULL MARKET VALUE	27,778				
			TOTAL TAX ---			402.47**
				DATE #1		02/01/21
				AMT DUE		402.47
***** 105.001-1-18 *****						
105.001-1-18	Corcoran Rd					BILL 926
Lincoln Kevin	314 Rural vac<10		2021 St Lawrence Co	2,800		25.49
Lincoln Joanne	Colton 1 402801	2,800	Town of Pierrepont	2,800		3.62
23 Corcoran Rd	FRNT 20.00 DPTH	2,800	Highway	2,800		11.35
Colton, NY 13625	ACRES 1.70		Chargebacks	2,800		1.88
	EAST-0336409 NRTH-1656100		FD032 Pierrepont Fire Prot	2,800	TO M	2.74
	DEED BOOK 2004 PG-6438					
	FULL MARKET VALUE	3,111				
			TOTAL TAX ---			45.08**
				DATE #1		02/01/21
				AMT DUE		45.08

STATE OF NEW YORK
 COUNTY - St Lawrence
 TOWN - Pierrepont
 SWIS - 407000

2 0 2 1 T O W N T A X R O L L
 T A X A B L E SECTION OF THE ROLL - 1
 OWNERS NAME SEQUENCE
 UNIFORM PERCENT OF VALUE IS 090.00

PAGE 278
 VALUATION DATE-JUL 01, 2019
 TAXABLE STATUS DATE-MAR 01, 2020

TAX MAP PARCEL NUMBER	PROPERTY LOCATION & CLASS	ASSESSMENT	EXEMPTION CODE	COUNTY	TOWN	TAXABLE VALUE	TAX AMOUNT
CURRENT OWNERS NAME	SCHOOL DISTRICT	LAND	TAX DESCRIPTION				
CURRENT OWNERS ADDRESS	PARCEL SIZE/GRID COORD	TOTAL	SPECIAL DISTRICTS				

105.001-1-15	23 Corcoran Rd					105.001-1-15	*****
Lincoln Kevin A	240 Rural res		2021 St Lawrence Co			ACCT 1-66-13.22	BILL 927
23 Corcoran Rd	Colton 1 402801	13,000	Town of Pierrepont			147,300	1,340.72
Colton, NY 13625	Cape Cod & 2 Stall	147,300	Highway			147,300	190.52
	Att Gar-1675 Sq Ft		Chargebacks			147,300	597.31
	Also 1999/611		FD032 Pierrepont Fire Prot			147,300 TO M	98.68
	FRNT 333.00 DPTH						144.07
	ACRES 10.80						
	EAST-0336233 NRTH-1656333						
	DEED BOOK 2015 PG-1352						
	FULL MARKET VALUE	163,667					
			TOTAL TAX ---				2,371.30**
						DATE #1	02/01/21
						AMT DUE	2,371.30

119.004-1-1.1	Glenmeal Rd					119.004-1-1.1	*****
Lincoln Wayne H	910 Priv forest		2021 St Lawrence Co			ACCT 1- 41-11.1	BILL 928
Burns Dale J	Colton 1 402801	35,800	Town of Pierrepont			35,800	325.85
% Wayne H Lincoln	116 Ar	35,800	Highway			35,800	46.31
612 Selleck Rd	ACRES 111.90		Chargebacks			35,800	145.17
Canton, NY 13617	EAST-0328094 NRTH-1638379		FD032 Pierrepont Fire Prot			35,800 TO M	23.98
	DEED BOOK 2008 PG-8539						35.01
	FULL MARKET VALUE	39,778					
PRIOR OWNER ON 3/01/2020							
Lincoln Wayne H			TOTAL TAX ---				576.32**
						DATE #1	02/01/21
						AMT DUE	576.32

119.004-1-10	612 Selleck Rd					119.004-1-10	*****
Lincoln Wayne H	240 Rural res		Vet Chg of 41003			ACCT 1- 41-12	BILL 929
Lincoln Sara	Colton 1 402801	8,700	Vet Pro Ra 41112			0 61,558	
612 Selleck Rd	27.28 A Deed Rural Res	97,000	2021 St Lawrence Co			80,125 0	
Canton, NY 13617	ACRES 26.90		Town of Pierrepont			16,875	153.60
	EAST-0325070 NRTH-1634606		Highway			35,442	45.84
	DEED BOOK 2012 PG-38		Chargebacks			35,442	143.72
PRIOR OWNER ON 3/01/2020	FULL MARKET VALUE	107,778	FD032 Pierrepont Fire Prot			35,442 TO M	23.74
Lincoln Harley K (LU)						97,000	94.87
			TOTAL TAX ---				461.77**
						DATE #1	02/01/21
						AMT DUE	461.77

STATE OF NEW YORK
 COUNTY - St Lawrence
 TOWN - Pierrepont
 SWIS - 407000

2 0 2 1 T O W N T A X R O L L
 T A X A B L E SECTION OF THE ROLL - 1
 OWNERS NAME SEQUENCE
 UNIFORM PERCENT OF VALUE IS 090.00

PAGE 279
 VALUATION DATE-JUL 01, 2019
 TAXABLE STATUS DATE-MAR 01, 2020


TAX MAP PARCEL NUMBER	PROPERTY LOCATION & CLASS	ASSESSMENT	EXEMPTION CODE	COUNTY	TOWN	TAX AMOUNT
CURRENT OWNERS NAME	SCHOOL DISTRICT	LAND	TAX DESCRIPTION			
CURRENT OWNERS ADDRESS	PARCEL SIZE/GRID COORD	TOTAL	SPECIAL DISTRICTS			
***** 90.002-2-17 *****						
44 Birch Dr						BILL 930
90.002-2-17	210 1 Family Res		2021 St Lawrence Co			1,920.51
Liu Yu	Potsdam 2 407402	20,600	Town of Pierrepont			272.92
Du Zheng	Lots 32 & 33	211,000	Highway			855.62
44 Birch Dr	Putnam River Woods Estate		Chargebacks			141.36
Potsdam, NY 13676	448x154x380x367		FD032 Pierrepont Fire Prot		TO M	206.37
	FRNT 448.00 DPTH					
	ACRES 2.20 BANK8888220					
	EAST-0335290 NRTH-1675167					
	DEED BOOK 2018 PG-6992					
	FULL MARKET VALUE	234,444				
TOTAL TAX ---						3,396.78**
DATE #1						02/01/21
AMT DUE						3,396.78
***** 76.084-2-28 *****						
20 Coney Island Dr/prvt						BILL 931
76.084-2-28	210 1 Family Res - WTRFNT		2021 St Lawrence Co			1,128.64
Lock Patricia Frazer	Potsdam 2 407402	27,000	Town of Pierrepont			160.39
Lock Robin H	115x118x72x150 .25R	124,000	Highway			502.83
PO Box 85	FRNT 72.00 DPTH 134.00		Chargebacks			83.07
Hannawa Falls, NY 13647-0085	EAST-0333763 NRTH-1680004		FD032 Pierrepont Fire Prot		TO M	121.28
	DEED BOOK 2019 PG-8883		LT025 Hannawa Light		TO M	25.60
	FULL MARKET VALUE	137,778				
TOTAL TAX ---						2,021.81**
DATE #1						02/01/21
AMT DUE						2,021.81
***** 90.028-1-1 *****						
24 Coney Island Dr/prvt						BILL 932
90.028-1-1	260 Seasonal res - WTRFNT		2021 St Lawrence Co			1,729.37
Lock Patricia Frazer	Potsdam 2 407402	20,200	Town of Pierrepont			245.75
Lock Robin	New Home	190,000	Highway			770.47
PO Box 85	100x105x50x118 .25R		Chargebacks			127.29
Hannawa Falls, NY 13647	FRNT 50.00 DPTH 217.00		FD032 Pierrepont Fire Prot		TO M	185.83
	EAST-0333746 NRTH-1679912		LT025 Hannawa Light		TO M	39.23
	DEED BOOK 1998 PG-16973					
	FULL MARKET VALUE	211,111				
TOTAL TAX ---						3,097.94**
DATE #1						02/01/21
AMT DUE						3,097.94

STATE OF NEW YORK
 COUNTY - St Lawrence
 TOWN - Pierrepont
 SWIS - 407000

2 0 2 1 T O W N T A X R O L L
 T A X A B L E SECTION OF THE ROLL - 1
 OWNERS NAME SEQUENCE
 UNIFORM PERCENT OF VALUE IS 090.00

PAGE 280
 VALUATION DATE-JUL 01, 2019
 TAXABLE STATUS DATE-MAR 01, 2020

TAX MAP PARCEL NUMBER	PROPERTY LOCATION & CLASS	ASSESSMENT	EXEMPTION CODE	COUNTY	TOWN	TAX AMOUNT
CURRENT OWNERS NAME	SCHOOL DISTRICT	LAND	TAX DESCRIPTION	TAXABLE VALUE		
CURRENT OWNERS ADDRESS	PARCEL SIZE/GRID COORD	TOTAL	SPECIAL DISTRICTS			
***** 104.001-1-17 *****						
	1313 SH 68			104.001-1-17	ACCT 1- 30-11	BILL 933
104.001-1-17	210 1 Family Res		2021 St Lawrence Co	48,500		441.45
Locy Robert K III	Canton 1 402201	8,600	Town of Pierrepont	48,500		62.73
Terrance-Locy Amanda R	340x265x357x265	48,500	Highway	48,500		196.67
1313 State Highway 68	FRNT 340.00 DPTH		Chargebacks	48,500		32.49
Canton, NY 13617	ACRES 2.00		FD032 Pierrepont Fire Prot	48,500	TO M	47.44
	EAST-0313541 NRTH-1661753					
	DEED BOOK 2018 PG-8080					
	FULL MARKET VALUE	53,889				
			TOTAL TAX ---			780.78**
				DATE #1		02/01/21
				AMT DUE		780.78
***** 118.002-2-8.1 *****						
	165,169 O'Brien Rd			118.002-2-8.1	ACCT 1- 32- 9	BILL 934
118.002-2-8.1	210 1 Family Res		2021 St Lawrence Co	58,000		527.91
Locy Roxanne H	Edwards-Knox Cn 403401	8,400	Town of Pierrepont	58,000		75.02
169 O'Brien Rd	Res & Trailer	58,000	Highway	58,000		235.20
Canton, NY 13617	481x262x319x140		Chargebacks	58,000		38.86
	FRNT 481.00 DPTH		FD032 Pierrepont Fire Prot	58,000	TO M	56.73
	ACRES 1.50					
	EAST-0306959 NRTH-1640862					
	DEED BOOK 2000 PG-14604					
	FULL MARKET VALUE	64,444				
			TOTAL TAX ---			933.72**
				DATE #1		02/01/21
				AMT DUE		933.72
***** 119.004-2-13 *****						
	952 Orebed Rd			119.004-2-13	ACCT 1- 47- 2	BILL 935
119.004-2-13	910 Priv forest		2021 St Lawrence Co	34,000		309.47
Lohrman Kathy	Colton 1 402801	27,900	Town of Pierrepont	34,000		43.98
Miller Donald	54 Ar Pri Forest	34,000	Highway	34,000		137.87
157 Highview Dr	ACRES 47.50		Chargebacks	34,000		22.78
Rochester, NY 14609	EAST-0335479 NRTH-1632103		FD032 Pierrepont Fire Prot	34,000	TO M	33.25
	DEED BOOK 992 PG-00314					
	FULL MARKET VALUE	37,778				
			TOTAL TAX ---			547.35**
				DATE #1		02/01/21
				AMT DUE		547.35
***** 119.004-1-3.3 *****						
	Glenmeal Rd			119.004-1-3.3	BILL	936
119.004-1-3.3	311 Res vac land		2021 St Lawrence Co	2,200		20.02
Lopez Bartholomew	Colton 1 402801	2,200	Town of Pierrepont	2,200		2.85
PO Box 73	FRNT 353.00 DPTH	2,200	Highway	2,200		8.92
Churubusco, NY 12923-0073	ACRES 0.77		Chargebacks	2,200		1.47
	EAST-0330074 NRTH-1637775		FD032 Pierrepont Fire Prot	2,200	TO M	2.15
	DEED BOOK 2008 PG-18642					
	FULL MARKET VALUE	2,444				
			TOTAL TAX ---			35.41**
				DATE #1		02/01/21
				AMT DUE		35.41



STATE OF NEW YORK
COUNTY - St Lawrence
TOWN - Pierrepont
SWIS - 407000

2 0 2 1 T O W N T A X R O L L
T A X A B L E SECTION OF THE ROLL - 1
OWNERS NAME SEQUENCE
UNIFORM PERCENT OF VALUE IS 090.00

PAGE 281
VALUATION DATE-JUL 01, 2019
TAXABLE STATUS DATE-MAR 01, 2020

TAX MAP PARCEL NUMBER	PROPERTY LOCATION & CLASS	ASSESSMENT	EXEMPTION CODE	COUNTY	TOWN	TAX AMOUNT
CURRENT OWNERS NAME	SCHOOL DISTRICT	LAND	TAX DESCRIPTION	TAXABLE VALUE		
CURRENT OWNERS ADDRESS	PARCEL SIZE/GRID COORD	TOTAL	SPECIAL DISTRICTS			
***** 76.083-1-24.1 *****						
5781 SH 56				ACCT 1-	69- 2	BILL 937
76.083-1-24.1	210 1 Family Res		2021 St Lawrence Co	118,500		1,078.58
Lorenc Jason	Potsdam 2 407402	10,100	Town of Pierrepont	118,500		153.27
24 Woods Dr	205x200x200x230	118,500	Highway	118,500		480.53
Canton, NY 13617	FRNT 205.00 DPTH		Chargebacks	118,500		79.39
	ACRES 1.00 BANK8888830		FD032 Pierrepont Fire Prot	118,500	TO M	115.90
PRIOR OWNER ON 3/01/2020	EAST-0332004 NRTH-1680255		LT025 Hannawa Light	118,500	TO M	24.47
Ace Millard R	DEED BOOK 2020 PG-4986					
	FULL MARKET VALUE	131,667				
TOTAL TAX ---						1,932.14**
						DATE #1 02/01/21
						AMT DUE 1,932.14
***** 76.084-2-20 *****						
35 Grove St				ACCT 1-	62-15	BILL 938
76.084-2-20	210 1 Family Res		2021 St Lawrence Co	68,000		618.93
Loveless Brian D	Potsdam 2 407402	8,000	Town of Pierrepont	68,000		87.95
Loveless Kenneth	110x210x210x248	68,000	Highway	68,000		275.75
PO Box 423	FRNT 122.00 DPTH 225.00		Chargebacks	68,000		45.56
Hannawa Falls, NY 13647	ACRES 0.63		FD032 Pierrepont Fire Prot	68,000	TO M	66.51
	EAST-0334072 NRTH-1680451		LT025 Hannawa Light	68,000	TO M	14.04
	DEED BOOK 1033 PG-00798					
	FULL MARKET VALUE	75,556				
TOTAL TAX ---						1,108.74**
						DATE #1 02/01/21
						AMT DUE 1,108.74
***** 104.003-1-26 *****						
244 Taylor Rd					BILL	939
104.003-1-26	210 1 Family Res		2021 St Lawrence Co	75,000		682.65
Lucas Gary Lee	Canton 1 402201	8,900	Town of Pierrepont	75,000		97.01
Lucas Lucinda Marie	Land Contract To Lucas	75,000	Highway	75,000		304.13
244 Taylor Rd	454'ff		Chargebacks	75,000		50.25
Canton, NY 13617	ACRES 2.90		FD032 Pierrepont Fire Prot	75,000	TO M	73.35
	EAST-0312452 NRTH-1648791					
	DEED BOOK 2004 PG-19505					
	FULL MARKET VALUE	83,333				
TOTAL TAX ---						1,207.39**
						DATE #1 02/01/21
						AMT DUE 1,207.39

STATE OF NEW YORK
 COUNTY - St Lawrence
 TOWN - Pierrepont
 SWIS - 407000

2 0 2 1 T O W N T A X R O L L
 T A X A B L E SECTION OF THE ROLL - 1
 OWNERS NAME SEQUENCE
 UNIFORM PERCENT OF VALUE IS 090.00

PAGE 282
 VALUATION DATE-JUL 01, 2019
 TAXABLE STATUS DATE-MAR 01, 2020

TAX MAP PARCEL NUMBER	PROPERTY LOCATION & CLASS	ASSESSMENT	EXEMPTION CODE-----	COUNTY-----	TOWN-----	TAXABLE VALUE	TAX AMOUNT
CURRENT OWNERS NAME	SCHOOL DISTRICT	LAND	TAX DESCRIPTION				
CURRENT OWNERS ADDRESS	PARCEL SIZE/GRID COORD	TOTAL	SPECIAL DISTRICTS				
***** 76.076-1-22 *****							
	5971 SH 56					ACCT 1- 11-15.2	BILL 940
76.076-1-22	210 1 Family Res		2021 St Lawrence Co			108,000	983.01
Lucas Gregory	Potsdam 2 407402	11,200	Town of Pierrepont			108,000	139.69
Lucas Samantha J	Residence & Garage	108,000	Highway			108,000	437.95
5971 State Highway 56	ACRES 3.20 BANK8888830		Chargebacks			108,000	72.35
Hannawa Falls, NY 13647	EAST-0335543 NRTH-1683332		FD032 Pierrepont Fire Prot		TO M	108,000	105.63
	DEED BOOK 2019 PG-4230		LT025 Hannawa Light		TO M	108,000	22.30
	FULL MARKET VALUE	120,000					
						TOTAL TAX ---	1,760.93**
						DATE #1	02/01/21
						AMT DUE	1,760.93

STATE OF NEW YORK
 COUNTY - St Lawrence
 TOWN - Pierrepont
 SWIS - 407000

2 0 2 1 T O W N T A X R O L L
 T A X A B L E SECTION OF THE ROLL - 1
 N A M E S E C T I O N - L
 UNIFORM PERCENT OF VALUE IS 090.00

PAGE 283
 VALUATION DATE-JUL 01, 2019
 TAXABLE STATUS DATE-MAR 01, 2020
 RPS155/V04/L015
 CURRENT DATE 12/21/2020

*** S P E C I A L D I S T R I C T S U M M A R Y ***

CODE	DISTRICT NAME	TOTAL PARCELS	EXTENSION TYPE	EXTENSION VALUE	AD VALOREM VALUE	EXEMPT AMOUNT	TAXABLE VALUE	TOTAL TAX
FD032	Pierrepont Fir	66	TOTAL M		4584,400	5,270	4579,130	4,478.65
LT025	Hannawa Light	18	TOTAL M		2024,600		2024,600	418.02

*** S C H O O L D I S T R I C T S U M M A R Y ***

CODE	DISTRICT NAME	TOTAL PARCELS	ASSESSED LAND	ASSESSED TOTAL	EXEMPT AMOUNT	TOTAL TAXABLE
					-----	-----
					STAR AMOUNT	STAR TAXABLE
	Canton 1	12	185,700	780,500	8,545	771,955
402201					139,830	632,125
	Colton 1	28	337,300	1290,700		1,290,700
402801					189,330	1,101,370
	Edwards-Knox Cntrl	7	65,400	258,900		258,900
403401					26,250	232,650
	Potsdam 2	19	271,400	2254,300		2,254,300
407402					236,250	2,018,050
	S U B - T O T A L	66	859,800	4584,400	8,545	4,575,855
	S U B - T O T A L (CONT)				591,660	3,984,195
	T O T A L	66	859,800	4584,400	8,545	4,575,855
	T O T A L (CONT)				591,660	3,984,195

STATE OF NEW YORK
 COUNTY - St Lawrence
 TOWN - Pierrepont
 SWIS - 407000

2 0 2 1 T O W N T A X R O L L
 T A X A B L E SECTION OF THE ROLL - 1
 OWNERS NAME SEQUENCE
 UNIFORM PERCENT OF VALUE IS 090.00

PAGE 285
 VALUATION DATE-JUL 01, 2019
 TAXABLE STATUS DATE-MAR 01, 2020

TAX MAP PARCEL NUMBER	PROPERTY LOCATION & CLASS	ASSESSMENT	EXEMPTION CODE	COUNTY	TOWN	TAX AMOUNT
CURRENT OWNERS NAME	SCHOOL DISTRICT	LAND	TAX DESCRIPTION	TAXABLE VALUE		
CURRENT OWNERS ADDRESS	PARCEL SIZE/GRID COORD	TOTAL	SPECIAL DISTRICTS			
***** 90.027-2-1 *****						
5726 SH 56				ACCT 1-	35-15	BILL 941
90.027-2-1	421 Restaurant - WTRFNT		2021 St Lawrence Co	182,700		1,662.93
M.S. Compeau Inc.	Potsdam 2 407402	30,000	Town of Pierrepont	182,700		236.31
341 Sweeney Rd	FRNT 264.00 DPTH 165.00	182,700	Highway	182,700		740.86
Potsdam, NY 13676	EAST-0332230 NRTH-1678826		Chargebacks	182,700		122.40
	DEED BOOK 2013 PG-19942		FD032 Pierrepont Fire Prot	182,700	TO M	178.69
	FULL MARKET VALUE	203,000	LT025 Hannawa Light	182,700	TO M	37.72
			TOTAL TAX ---			2,978.91**
				DATE #1		02/01/21
				AMT DUE		2,978.91
***** 90.027-2-28 *****						
SH 56						BILL 942
90.027-2-28	311 Res vac land		2021 St Lawrence Co	7,100		64.62
M.S. Compeau Inc.	Potsdam 2 407402	7,100	Town of Pierrepont	7,100		9.18
341 Sweeney Rd	FRNT 200.00 DPTH	7,100	Highway	7,100		28.79
Potsdam, NY 13676	ACRES 1.10		Chargebacks	7,100		4.76
	EAST-0331984 NRTH-1678798		FD032 Pierrepont Fire Prot	7,100	TO M	6.94
	DEED BOOK 2013 PG-19942		LT025 Hannawa Light	7,100	TO M	1.47
	FULL MARKET VALUE	7,889	TOTAL TAX ---			115.76**
				DATE #1		02/01/21
				AMT DUE		115.76
***** 90.002-2-43 *****						
127 Birch Dr						BILL 943
90.002-2-43	311 Res vac land		2021 St Lawrence Co	6,800		61.89
Macaluso James T	Potsdam 2 407402	6,800	Town of Pierrepont	6,800		8.80
Macaluso Mary D	Lot 38	6,800	Highway	6,800		27.57
PO Box 383	132x318x134x292		Chargebacks	6,800		4.56
Skaneateles, NY 13152	FRNT 132.00 DPTH 307.00		FD032 Pierrepont Fire Prot	6,800	TO M	6.65
	EAST-0333479 NRTH-1675044					
PRIOR OWNER ON 3/01/2020	DEED BOOK 2020 PG-10910					
Johnson Kathryn B	FULL MARKET VALUE	7,556	TOTAL TAX ---			109.47**
				DATE #1		02/01/21
				AMT DUE		109.47
***** 119.003-1-12.1 *****						
320 Selleck Rd				ACCT 1-	64- 9	BILL 944
119.003-1-12.1	210 1 Family Res		2021 St Lawrence Co	40,900		372.27
MacDonald Jacob L	Colton 1 402801	10,500	Town of Pierrepont	40,900		52.90
320 Selleck Rd	Burnett survey 1/2016	40,900	Highway	40,900		165.85
Canton, NY 13617	6.324A(S)		Chargebacks	40,900		27.40
	Also 393'RF on Buck Pond		FD032 Pierrepont Fire Prot	40,900	TO M	40.00
	FRNT 667.00 DPTH					
	ACRES 5.30 BANK8888869					
	EAST-0318101 NRTH-1637770					
	DEED BOOK 2016 PG-11430					
	FULL MARKET VALUE	45,444	TOTAL TAX ---			658.42**
				DATE #1		02/01/21
				AMT DUE		658.42



STATE OF NEW YORK
 COUNTY - St Lawrence
 TOWN - Pierrepont
 SWIS - 407000

2 0 2 1 T O W N T A X R O L L
 T A X A B L E SECTION OF THE ROLL - 1
 OWNERS NAME SEQUENCE
 UNIFORM PERCENT OF VALUE IS 090.00

PAGE 286
 VALUATION DATE-JUL 01, 2019
 TAXABLE STATUS DATE-MAR 01, 2020

TAX MAP PARCEL NUMBER	PROPERTY LOCATION & CLASS	ASSESSMENT	EXEMPTION CODE	COUNTY	TOWN	TAX AMOUNT
CURRENT OWNERS NAME	SCHOOL DISTRICT	LAND	TAX DESCRIPTION	TAXABLE VALUE		
CURRENT OWNERS ADDRESS	PARCEL SIZE/GRID COORD	TOTAL	SPECIAL DISTRICTS			
***** 119.003-1-13.111 *****						
119.003-1-13.111	42 Buck Pond Rd			ACCT 1-	45-12	BILL 945
MacDonald Lorraine A	314 Rural vac<10		2021 St Lawrence Co	1,600		14.56
60 Miner St	Colton 1 402801	1,600	Town of Pierrepont	1,600		2.07
Canton, NY 13617	FRNT 369.00 DPTH	1,600	Highway	1,600		6.49
	ACRES 3.80		Chargebacks	1,600		1.07
	EAST-0318269 NRTH-1636647		FD032 Pierrepont Fire Prot	1,600	TO M	1.56
PRIOR OWNER ON 3/01/2020	DEED BOOK 913 PG-00930					
MacDonald Lorraine A	FULL MARKET VALUE	1,778				
TOTAL TAX ---						25.75**
DATE #1						02/01/21
AMT DUE						25.75
***** 90.003-1-47 *****						
90.003-1-47	Butternut Ridge Rd					BILL 946
Mace Helen A	314 Rural vac<10		2021 St Lawrence Co	8,900		81.01
491 Old Route 11	Canton 1 402201	8,900	Town of Pierrepont	8,900		11.51
Canton, NY 13617	ACRES 8.70	8,900	Highway	8,900		36.09
	EAST-0318837 NRTH-1664111		Chargebacks	8,900		5.96
	DEED BOOK 1999 PG-2884		FD032 Pierrepont Fire Prot	8,900	TO M	8.70
	FULL MARKET VALUE	9,889				
TOTAL TAX ---						143.27**
DATE #1						02/01/21
AMT DUE						143.27
***** 119.002-3-6 *****						
119.002-3-6	434 Wilson Rd					BILL 947
MacGregor David C	240 Rural res		2021 St Lawrence Co	35,000		318.57
434 Wilson Rd	Colton 1 402801	14,400	Town of Pierrepont	35,000		45.27
Colton, NY 13625	Sub Division Lot 9	35,000	Highway	35,000		141.93
	1 1/2 Story		Chargebacks	35,000		23.45
	Also 1103/210		School Relevy			688.87
	ACRES 15.90		FD032 Pierrepont Fire Prot	35,000	TO M	34.23
	EAST-0329366 NRTH-1641779					
	DEED BOOK 1102 PG-923					
	FULL MARKET VALUE	38,889				
TOTAL TAX ---						1,252.32**
DATE #1						02/01/21
AMT DUE						1,252.32
***** 90.035-1-12 *****						
90.035-1-12	23 Underhill Dr					BILL 948
MacMaster David A	210 1 Family Res		2021 St Lawrence Co	168,000		1,529.13
MacMaster Ellen M	Potsdam 2 407402	8,400	Town of Pierrepont	168,000		217.30
PO Box 402	150x180x149x158	168,000	Highway	168,000		681.26
Hannawa Falls, NY 13647-0402	Crestview Subdiv Lot#19		Chargebacks	168,000		112.55
	Residence		FD032 Pierrepont Fire Prot	168,000	TO M	164.31
	FRNT 150.00 DPTH 166.00		LT025 Hannawa Light	168,000	TO M	34.69
	ACRES 0.57					
	EAST-0332746 NRTH-1677580					
	DEED BOOK 1999 PG-22559					
	FULL MARKET VALUE	186,667				
TOTAL TAX ---						2,739.24**
DATE #1						02/01/21
AMT DUE						2,739.24

STATE OF NEW YORK
COUNTY - St Lawrence
TOWN - Pierrepont
SWIS - 407000

2 0 2 1 T O W N T A X R O L L
T A X A B L E SECTION OF THE ROLL - 1
OWNERS NAME SEQUENCE
UNIFORM PERCENT OF VALUE IS 090.00

PAGE 287
VALUATION DATE-JUL 01, 2019
TAXABLE STATUS DATE-MAR 01, 2020

TAX MAP PARCEL NUMBER	PROPERTY LOCATION & CLASS	ASSESSMENT	EXEMPTION CODE	COUNTY	TOWN	TAX AMOUNT
CURRENT OWNERS NAME	SCHOOL DISTRICT	LAND	TAX DESCRIPTION			
CURRENT OWNERS ADDRESS	PARCEL SIZE/GRID COORD	TOTAL	SPECIAL DISTRICTS			
***** 90.043-1-30.1 *****						
5528 SH 56				ACCT 1-	10-15.2	BILL 949
90.043-1-30.1	210 1 Family Res		2021 St Lawrence Co	87,000		791.87
Maguire Kaycee M	Colton 1 402801	8,500	Town of Pierrepont	87,000		112.53
5528 State Highway 56	Parcels combined 1/2009	87,000	Highway	87,000		352.79
Potsdam, NY 13676	100x225		Chargebacks	87,000		58.28
	FRNT 100.00 DPTH 225.00		FD032 Pierrepont Fire Prot	87,000	TO M	85.09
PRIOR OWNER ON 3/01/2020	ACRES 0.51 BANK8888830		LT025 Hannawa Light	87,000	TO M	17.96
Smith Dustin	EAST-0332064 NRTH-1673905					
	DEED BOOK 2020 PG-9430					
	FULL MARKET VALUE	96,667				
TOTAL TAX ---						1,418.52**
						DATE #1 02/01/21
						AMT DUE 1,418.52
***** 90.002-2-29 *****						
91 Birch Dr						BILL 950
90.002-2-29	210 1 Family Res		2021 St Lawrence Co	244,500		2,225.43
Mahmoodi Farzad	Potsdam 2 407402	20,200	Town of Pierrepont	244,500		316.25
PO Box 395	Lot 8	244,500	Highway	244,500		991.47
Hannawa Falls, NY 13647-0395	160x159x227x101x211		Chargebacks	244,500		163.80
	FRNT 160.00 DPTH		FD032 Pierrepont Fire Prot	244,500	TO M	239.14
	ACRES 1.20					
	EAST-0334154 NRTH-1674824					
	DEED BOOK 1050 PG-00213					
	FULL MARKET VALUE	271,667				
TOTAL TAX ---						3,936.09**
						DATE #1 02/01/21
						AMT DUE 3,936.09
***** 90.002-1-25.1 *****						
SH 56						BILL 951
90.002-1-25.1	314 Rural vac<10		2021 St Lawrence Co	500		4.55
Mahoney Cornelius J	Potsdam 2 407402	500	Town of Pierrepont	500		0.65
Mahoney Jan T	WCT survey	500	Highway	500		2.03
148 Birch Dr	1.33A		Chargebacks	500		0.33
Potsdam, NY 13676	2012/11269 NIMO/Verizon		FD032 Pierrepont Fire Prot	500	TO M	.49
	FRNT 235.00 DPTH		LT025 Hannawa Light	500	TO M	.10
	ACRES 1.30					
	EAST-0331962 NRTH-1677064					
	DEED BOOK 2007 PG-4599					
	FULL MARKET VALUE	556				
TOTAL TAX ---						8.15**
						DATE #1 02/01/21
						AMT DUE 8.15

STATE OF NEW YORK
 COUNTY - St Lawrence
 TOWN - Pierrepont
 SWIS - 407000

2 0 2 1 T O W N T A X R O L L
 T A X A B L E SECTION OF THE ROLL - 1
 OWNERS NAME SEQUENCE
 UNIFORM PERCENT OF VALUE IS 090.00

PAGE 288
 VALUATION DATE-JUL 01, 2019
 TAXABLE STATUS DATE-MAR 01, 2020

TAX MAP PARCEL NUMBER	PROPERTY LOCATION & CLASS	ASSESSMENT	EXEMPTION CODE	COUNTY	TOWN	TAX AMOUNT
CURRENT OWNERS NAME	SCHOOL DISTRICT	LAND	TAX DESCRIPTION	TAXABLE VALUE		
CURRENT OWNERS ADDRESS	PARCEL SIZE/GRID COORD	TOTAL	SPECIAL DISTRICTS			
***** 90.002-1-25.3 *****						
	Off SH 56					BILL 952
90.002-1-25.3	314 Rural vac<10		2021 St Lawrence Co	500		4.55
Mahoney Cornelius J	Potsdam 2 407402	500	Town of Pierrepont	500		0.65
Mahoney Jan T	WCT survey	500	Highway	500		2.03
148 Birch Dr	1.33A		Chargebacks	500		0.33
Potsdam, NY 13676	FRNT 255.00 DPTH		FD032 Pierrepont Fire Prot	500	TO M	.49
	ACRES 1.30		LT025 Hannawa Light	500	TO M	.10
	EAST-0331705 NRTH-1677053					
	FULL MARKET VALUE	556				
TOTAL TAX ---						8.15**
DATE #1						02/01/21
AMT DUE						8.15
***** 90.002-1-25.4 *****						
	Off SH 56					BILL 953
90.002-1-25.4	314 Rural vac<10		2021 St Lawrence Co	500		4.55
Mahoney Cornelius J	Potsdam 2 407402	500	Town of Pierrepont	500		0.65
Mahoney Jan T	WCT survey	500	Highway	500		2.03
148 Birch Dr	1.15A		Chargebacks	500		0.33
Potsdam, NY 13676	FRNT 326.00 DPTH		FD032 Pierrepont Fire Prot	500	TO M	.49
	ACRES 1.20		LT025 Hannawa Light	500	TO M	.10
	EAST-0331672 NRTH-1676774					
	FULL MARKET VALUE	556				
TOTAL TAX ---						8.15**
DATE #1						02/01/21
AMT DUE						8.15
***** 90.002-2-37 *****						
	148 Birch Dr					BILL 954
90.002-2-37	210 1 Family Res - WTRFNT		2021 St Lawrence Co	237,200		2,158.99
Mahoney Cornelius J	Potsdam 2 407402	51,000	Town of Pierrepont	237,200		306.80
Mahoney Jan G	Putnam River Woods Estate	237,200	Highway	237,200		961.87
148 Birch Dr	Lot 15 Waterfront		Chargebacks	237,200		158.91
Potsdam, NY 13676	321x135x255 135'WF		FD032 Pierrepont Fire Prot	237,200	TO M	232.00
	FRNT 321.00 DPTH					
	ACRES 0.52					
	EAST-0332870 NRTH-1674839					
	DEED BOOK 1014 PG-00110					
	FULL MARKET VALUE	263,556				
TOTAL TAX ---						3,818.57**
DATE #1						02/01/21
AMT DUE						3,818.57

STATE OF NEW YORK
 COUNTY - St Lawrence
 TOWN - Pierrepont
 SWIS - 407000

2 0 2 1 T O W N T A X R O L L
 T A X A B L E SECTION OF THE ROLL - 1
 OWNERS NAME SEQUENCE
 UNIFORM PERCENT OF VALUE IS 090.00

PAGE 289
 VALUATION DATE-JUL 01, 2019
 TAXABLE STATUS DATE-MAR 01, 2020

TAX MAP PARCEL NUMBER	PROPERTY LOCATION & CLASS	ASSESSMENT	EXEMPTION CODE-----	COUNTY-----	TOWN-----	
CURRENT OWNERS NAME	SCHOOL DISTRICT	LAND	TAX DESCRIPTION	TAXABLE VALUE		TAX AMOUNT
CURRENT OWNERS ADDRESS	PARCEL SIZE/GRID COORD	TOTAL	SPECIAL DISTRICTS			
***** 91.001-5-8 *****						
	2296 River Rd			ACCT 1- 42-10	BILL	955
91.001-5-8	210 1 Family Res - WTRFNT		2021 St Lawrence Co	157,000		1,429.01
Maine Stanley L	Colton 1 402801	40,800	Town of Pierrepont	157,000		203.07
2296 River Rd	100x270x100x252	157,000	Highway	157,000		636.65
Potsdam, NY 13676-3491	FRNT 100.00 DPTH		Chargebacks	157,000		105.18
	ACRES 0.59		FD032 Pierrepont Fire Prot	157,000 TO M		153.56
	EAST-0336411 NRTH-1673434					
	DEED BOOK 1998 PG-11255					
	FULL MARKET VALUE	174,444				
TOTAL TAX ---						2,527.47**
DATE #1						02/01/21
AMT DUE						2,527.47
***** 104.001-2-20 *****						
	1030 SH 68			ACCT 1- 40-15	BILL	956
104.001-2-20	270 Mfg housing		2021 St Lawrence Co	35,000		318.57
Major Linda A	Canton 1 402201	8,000	Town of Pierrepont	35,000		45.27
1030 State Highway 68	.75 Ar Res	35,000	Highway	35,000		141.93
Canton, NY 13617	FRNT 210.00 DPTH 195.00		Chargebacks	35,000		23.45
	BANK8888220		FD032 Pierrepont Fire Prot	35,000 TO M		34.23
	EAST-0319971 NRTH-1658350					
	DEED BOOK 2004 PG-5137					
	FULL MARKET VALUE	38,889				
TOTAL TAX ---						563.45**
DATE #1						02/01/21
AMT DUE						563.45
***** 134.002-1-8 *****						
	Buck Pond Rd			ACCT 1- 42-12	BILL	957
134.002-1-8	910 Priv forest		2021 St Lawrence Co	35,800		325.85
Mallette Dyan M	Colton 1 402801	25,800	Town of Pierrepont	35,800		46.31
Mallette Gregg A	ACRES 60.80	35,800	Highway	35,800		145.17
Attn: Charles E Mallette	EAST-0324219 NRTH-1628769		Chargebacks	35,800		23.98
424 Bigelow St	DEED BOOK 2004 PG-17747		FD032 Pierrepont Fire Prot	35,800 TO M		35.01
Ogdensburg, NY 13669	FULL MARKET VALUE	39,778				
TOTAL TAX ---						576.32**
DATE #1						02/01/21
AMT DUE						576.32
***** 104.056-1-24 *****						
	5846 CR 24			ACCT 1- 62- 3	BILL	958
104.056-1-24	270 Mfg housing		2021 St Lawrence Co	75,000		682.65
Mallette Lisa L	Canton 1 402201	8,600	Town of Pierrepont	75,000		97.01
Mallette Thomas J	28x40 Doublewide	75,000	Highway	75,000		304.13
5846 County Route 24	155x545		Chargebacks	75,000		50.25
Canton, NY 13617	FRNT 155.00 DPTH 545.00		FD032 Pierrepont Fire Prot	75,000 TO M		73.35
	ACRES 1.90 BANK8888220					
	EAST-0322257 NRTH-1654701					
	DEED BOOK 2016 PG-1152					
	FULL MARKET VALUE	83,333				
TOTAL TAX ---						1,207.39**
DATE #1						02/01/21
AMT DUE						1,207.39



STATE OF NEW YORK
 COUNTY - St Lawrence
 TOWN - Pierrepont
 SWIS - 407000

2 0 2 1 T O W N T A X R O L L
 T A X A B L E SECTION OF THE ROLL - 1
 OWNERS NAME SEQUENCE
 UNIFORM PERCENT OF VALUE IS 090.00

PAGE 290
 VALUATION DATE-JUL 01, 2019
 TAXABLE STATUS DATE-MAR 01, 2020

TAX MAP PARCEL NUMBER	PROPERTY LOCATION & CLASS	ASSESSMENT	EXEMPTION CODE-----	COUNTY-----	TOWN-----	
CURRENT OWNERS NAME	SCHOOL DISTRICT	LAND	TAX DESCRIPTION	TAXABLE VALUE		TAX AMOUNT
CURRENT OWNERS ADDRESS	PARCEL SIZE/GRID COORD	TOTAL	SPECIAL DISTRICTS			
***** 118.004-2-9 *****						
	4787 CR 24			ACCT 1- 43- 3	BILL	959
118.004-2-9	240 Rural res		2021 St Lawrence Co	60,000		546.12
Mandigo Ivan	Edwards-Knox Cn 403401	29,900	Town of Pierrepont	60,000		77.61
Mandigo Grace	ACRES 52.30	60,000	Highway	60,000		243.31
% Don Mandigo	EAST-0306948 NRTH-1634005		Chargebacks	60,000		40.20
4847 County Route 24	DEED BOOK 871 PG-01193		FD032 Pierrepont Fire Prot	60,000 TO M		58.68
Canton, NY 13617	FULL MARKET VALUE	66,667				
TOTAL TAX ---						965.92**
						DATE #1 02/01/21
						AMT DUE 965.92
***** 118.004-3-23 *****						
	4847 CR 24			ACCT 1- 43- 2	BILL	960
118.004-3-23	240 Rural res		2021 St Lawrence Co	101,000		919.30
Mandigo Ivan	Edwards-Knox Cn 403401	30,900	Town of Pierrepont	101,000		130.64
Mandigo Grace	ACRES 46.60	101,000	Highway	101,000		409.56
% Don Mandigo	EAST-0307637 NRTH-1634945		Chargebacks	101,000		67.66
4847 County Route 24	DEED BOOK 871 PG-01193		FD032 Pierrepont Fire Prot	101,000 TO M		98.78
Canton, NY 13617	FULL MARKET VALUE	112,222				
TOTAL TAX ---						1,625.94**
						DATE #1 02/01/21
						AMT DUE 1,625.94
***** 76.076-1-13 *****						
	5921 SH 56			ACCT 1- 43-11	BILL	961
76.076-1-13	220 2 Family Res		2021 St Lawrence Co	87,280		794.42
Manfred Donald J & William	Potsdam 2 407402	7,280	Town of Pierrepont	87,280		112.89
Presler Mary L	400x280x220x218	87,280	Highway	87,280		353.93
% Donald J Manfred	ACRES 1.70		Chargebacks	87,280		58.47
PO Box 38	EAST-0335067 NRTH-1682322		FD032 Pierrepont Fire Prot	87,280 TO M		85.37
Croghan, NY 13327-0038	DEED BOOK 2001 PG-2931		LT025 Hannawa Light	87,280 TO M		18.02
	FULL MARKET VALUE	96,978				
TOTAL TAX ---						1,423.10**
						DATE #1 02/01/21
						AMT DUE 1,423.10
***** 90.002-2-34 *****						
	29 Beech Rd				BILL	962
90.002-2-34	210 1 Family Res		2021 St Lawrence Co	283,000		2,575.85
Mangual Jorge L	Potsdam 2 407402	20,200	Town of Pierrepont	283,000		366.04
Mangual Amy B	1 1/2 Story Colonial	283,000	Highway	283,000		1,147.59
29 Beech Rd	Storage Shed 15X25		Chargebacks	283,000		189.59
Potsdam, NY 13676	280x255x50x302x140 Lot 13		FD032 Pierrepont Fire Prot	283,000 TO M		276.79
	FRNT 280.00 DPTH					
	ACRES 1.40 BANK8888830					
	EAST-0333198 NRTH-1674806					
	DEED BOOK 2011 PG-17877					
	FULL MARKET VALUE	314,444				
TOTAL TAX ---						4,555.86**
						DATE #1 02/01/21
						AMT DUE 4,555.86

STATE OF NEW YORK
 COUNTY - St Lawrence
 TOWN - Pierrepont
 SWIS - 407000

2 0 2 1 T O W N T A X R O L L
 T A X A B L E SECTION OF THE ROLL - 1
 OWNERS NAME SEQUENCE
 UNIFORM PERCENT OF VALUE IS 090.00

PAGE 291
 VALUATION DATE-JUL 01, 2019
 TAXABLE STATUS DATE-MAR 01, 2020

TAX MAP PARCEL NUMBER	PROPERTY LOCATION & CLASS	ASSESSMENT	EXEMPTION CODE	COUNTY	TOWN	TAX AMOUNT
CURRENT OWNERS NAME	SCHOOL DISTRICT	LAND	TAX DESCRIPTION	TAXABLE VALUE		
CURRENT OWNERS ADDRESS	PARCEL SIZE/GRID COORD	TOTAL	SPECIAL DISTRICTS			
***** 90.027-2-8 *****						
90.027-2-8	25 Cameron Dr			ACCT 1-	65-14	BILL 963
Manning Rita N (LU)	210 1 Family Res - WTRFNT		VET WAR CT 41121	10,500	10,500	
PO Box 264	Potsdam 2 407402	44,800	2021 St Lawrence Co	154,500		1,406.25
Hannawa Falls, NY 13647-0264	155x159x120wfx185 Lot 34	165,000	Town of Pierrepont	154,500		199.84
	FRNT 120.00 DPTH 172.00		Highway	154,500		626.51
	EAST-0332722 NRTH-1678175		Chargebacks	154,500		103.50
	DEED BOOK 2015 PG-16774		FD032 Pierrepont Fire Prot	165,000	TO M	161.38
	FULL MARKET VALUE	183,333	LT025 Hannawa Light	165,000	TO M	34.07
			TOTAL TAX ---			2,531.55**
				DATE #1		02/01/21
				AMT DUE		2,531.55
***** 104.001-2-27.11 *****						
104.001-2-27.11	SH 68			ACCT 1-	25-14	BILL 964
Manno Emanuel	322 Rural vac>10		2021 St Lawrence Co	18,350		167.02
Manno Michelle	Canton 1 402201	18,350	Town of Pierrepont	18,350		23.73
1079 State Highway 68	Webb-Wilhelm survey 3/86	18,350	Highway	18,350		74.41
Canton, NY 13617	Cambridge survey 3/21/91		Chargebacks	18,350		12.29
	FRNT 414.00 DPTH		FD032 Pierrepont Fire Prot	18,350	TO M	17.95
	ACRES 24.00					
	EAST-0318713 NRTH-1657956					
	DEED BOOK 2014 PG-13515					
	FULL MARKET VALUE	20,389				
			TOTAL TAX ---			295.40**
				DATE #1		02/01/21
				AMT DUE		295.40
***** 104.001-2-27.12 *****						
104.001-2-27.12	1079 SH 68					BILL 965
Manno Emanuel	210 1 Family Res		2021 St Lawrence Co	122,200		1,112.26
Manno Michelle	Canton 1 402201	11,800	Town of Pierrepont	122,200		158.06
1079 State Highway 68	Maine survey 9/15/14	122,200	Highway	122,200		495.53
Canton, NY 13617	10.00A		Chargebacks	122,200		81.87
	FRNT 639.00 DPTH		FD032 Pierrepont Fire Prot	122,200	TO M	119.52
	ACRES 10.00 BANK8888830					
	EAST-0319102 NRTH-1658248					
	DEED BOOK 2014 PG-13513					
	FULL MARKET VALUE	135,778				
			TOTAL TAX ---			1,967.24**
				DATE #1		02/01/21
				AMT DUE		1,967.24

STATE OF NEW YORK
 COUNTY - St Lawrence
 TOWN - Pierrepont
 SWIS - 407000

2 0 2 1 T O W N T A X R O L L
 T A X A B L E SECTION OF THE ROLL - 1
 OWNERS NAME SEQUENCE
 UNIFORM PERCENT OF VALUE IS 090.00

PAGE 292
 VALUATION DATE-JUL 01, 2019
 TAXABLE STATUS DATE-MAR 01, 2020

TAX MAP PARCEL NUMBER	PROPERTY LOCATION & CLASS	ASSESSMENT	EXEMPTION CODE	COUNTY	TOWN	TAX AMOUNT
CURRENT OWNERS NAME	SCHOOL DISTRICT	LAND	TAX DESCRIPTION	TAXABLE VALUE		
CURRENT OWNERS ADDRESS	PARCEL SIZE/GRID COORD	TOTAL	SPECIAL DISTRICTS			
***** 90.002-5-15 *****						
90.002-5-15	7 Postwood Rd					BILL 966
Manor Daniel	210 1 Family Res		2021 St Lawrence Co	140,000		1,274.27
Manor Bridgette	Potsdam 2 407402	10,200	Town of Pierrepont	140,000		181.08
PO Box 365	Lot 15	140,000	Highway	140,000		567.71
Hannawa Falls, NY 13647	210x219x161x213		Chargebacks	140,000		93.79
	FRNT 210.00 DPTH 201.00		FD032 Pierrepont Fire Prot	140,000	TO M	136.93
	EAST-0335273 NRTH-1679588		LT025 Hannawa Light	140,000	TO M	28.91
	DEED BOOK 1006 PG-01071					
	FULL MARKET VALUE	155,556				
TOTAL TAX ---						2,282.69**
DATE #1						02/01/21
AMT DUE						2,282.69
***** 76.084-2-22 *****						
76.084-2-22	Church St			ACCT 1- 12- 8		BILL 967
Manor Daniel W Jr.	314 Rural vac<10		2021 St Lawrence Co	3,900		35.50
PO Box 611	Potsdam 2 407402	3,900	Town of Pierrepont	3,900		5.04
Potsdam, NY 13676-0611	73x304x71x300 .50 Ar	3,900	Highway	3,900		15.81
	FRNT 73.00 DPTH 281.00		Chargebacks	3,900		2.61
	ACRES 0.50		FD032 Pierrepont Fire Prot	3,900	TO M	3.81
	EAST-0334305 NRTH-1680550		LT025 Hannawa Light	3,900	TO M	.81
	DEED BOOK 2007 PG-21904					
	FULL MARKET VALUE	4,333				
TOTAL TAX ---						63.58**
DATE #1						02/01/21
AMT DUE						63.58
***** 90.004-2-5 *****						
90.004-2-5	5410 SH 56			ACCT 1- 60- 9		BILL 968
Manor Daniel W Jr.	210 1 Family Res		2021 St Lawrence Co	104,000		946.60
PO Box 611	Colton 1 402801	8,200	Town of Pierrepont	104,000		134.52
Potsdam, NY 13676-0611	Plot revised 1/2012	104,000	Highway	104,000		421.73
	1.21A		Chargebacks	104,000		69.67
	FRNT 175.00 DPTH		FD032 Pierrepont Fire Prot	104,000	TO M	101.72
	ACRES 1.10		LT025 Hannawa Light	104,000	TO M	21.47
	EAST-0332941 NRTH-1671360					
	DEED BOOK 2016 PG-3938					
	FULL MARKET VALUE	115,556				
TOTAL TAX ---						1,695.71**
DATE #1						02/01/21
AMT DUE						1,695.71

STATE OF NEW YORK
 COUNTY - St Lawrence
 TOWN - Pierrepont
 SWIS - 407000

2 0 2 1 T O W N T A X R O L L
 T A X A B L E SECTION OF THE ROLL - 1
 OWNERS NAME SEQUENCE
 UNIFORM PERCENT OF VALUE IS 090.00

PAGE 293
 VALUATION DATE-JUL 01, 2019
 TAXABLE STATUS DATE-MAR 01, 2020

TAX MAP PARCEL NUMBER	PROPERTY LOCATION & CLASS	ASSESSMENT	EXEMPTION CODE-----	COUNTY-----	TOWN-----	
CURRENT OWNERS NAME	SCHOOL DISTRICT	LAND	TAX DESCRIPTION	TAXABLE VALUE		TAX AMOUNT
CURRENT OWNERS ADDRESS	PARCEL SIZE/GRID COORD	TOTAL	SPECIAL DISTRICTS			
***** 91.001-5-18 *****						
	2326 River Rd			ACCT 1- 46-12	BILL	969
91.001-5-18	210 1 Family Res - WTRFNT		2021 St Lawrence Co	139,000		1,265.17
Manor Daniel W SR	Colton 1 402801	57,100	Town of Pierrepont	139,000		179.79
Manor Daniel W Jr	150x280x140x260	139,000	Highway	139,000		563.66
C/O Daniel Manor Jr.	FRNT 150.00 DPTH 270.00		Chargebacks	139,000		93.12
PO Box 611	EAST-0336489 NRTH-1672657		FD032 Pierrepont Fire Prot	139,000 TO M		135.95
Potsdam, NY 13676	DEED BOOK 2020 PG-8264					
	FULL MARKET VALUE	154,444				
PRIOR OWNER ON 3/01/2020						
Basmajian Armand M						
TOTAL TAX ---						2,237.69**
						DATE #1 02/01/21
						AMT DUE 2,237.69
***** 91.001-5-11 *****						
	2302 River Rd			ACCT 1- 52- 3	BILL	970
91.001-5-11	210 1 Family Res - WTRFNT		2021 St Lawrence Co	129,000		1,174.15
Manor Michael O	Colton 1 402801	36,700	Town of Pierrepont	129,000		166.85
2302 River Rd	100x272x100x273 Trailer	129,000	Highway	129,000		523.11
Potsdam, NY 13676	FRNT 100.00 DPTH		Chargebacks	129,000		86.42
	ACRES 0.50 BANK8888830		FD032 Pierrepont Fire Prot	129,000 TO M		126.17
	EAST-0336417 NRTH-1673214					
	DEED BOOK 2013 PG-14391					
	FULL MARKET VALUE	143,333				
TOTAL TAX ---						2,076.70**
						DATE #1 02/01/21
						AMT DUE 2,076.70
***** 90.002-1-9 *****						
	Off SH 56			ACCT 1- 30- 2	BILL	971
90.002-1-9	323 Vacant rural		2021 St Lawrence Co	3,000		27.31
Maresca G. Michael	Potsdam 2 407402	3,000	Town of Pierrepont	3,000		3.88
Maresca Barbara N	FRNT 528.00 DPTH 546.00	3,000	Highway	3,000		12.17
PO Box 70	ACRES 7.10		Chargebacks	3,000		2.01
Hannawa Falls, NY 13647	EAST-0328560 NRTH-1678750		FD032 Pierrepont Fire Prot	3,000 TO M		2.93
	DEED BOOK 2010 PG-1295					
	FULL MARKET VALUE	3,333				
TOTAL TAX ---						48.30**
						DATE #1 02/01/21
						AMT DUE 48.30

STATE OF NEW YORK
 COUNTY - St Lawrence
 TOWN - Pierrepont
 SWIS - 407000

2 0 2 1 T O W N T A X R O L L
 T A X A B L E SECTION OF THE ROLL - 1
 OWNERS NAME SEQUENCE
 UNIFORM PERCENT OF VALUE IS 090.00

PAGE 294
 VALUATION DATE-JUL 01, 2019
 TAXABLE STATUS DATE-MAR 01, 2020

TAX MAP PARCEL NUMBER	PROPERTY LOCATION & CLASS	ASSESSMENT	EXEMPTION CODE	COUNTY	TOWN	TAX AMOUNT
CURRENT OWNERS NAME	SCHOOL DISTRICT	LAND	TAX DESCRIPTION	TAXABLE VALUE		
CURRENT OWNERS ADDRESS	PARCEL SIZE/GRID COORD	TOTAL	SPECIAL DISTRICTS			
***** 90.002-1-21.21 *****						
	Off SH 56					BILL 972
90.002-1-21.21	314 Rural vac<10		2021 St Lawrence Co	680		6.19
Maresca G. Michael	Potsdam 2 407402	680	Town of Pierrepont	680		0.88
Maresca Barbara	WCT Survey 05/05	680	Highway	680		2.76
PO Box 70	1.56A(S)		Chargebacks	680		0.46
Hannawa Falls, NY 13647	FRNT 2068.00 DPTH		FD032 Pierrepont Fire Prot	680	TO M	.67
	ACRES 1.30		LT025 Hannawa Light	680	TO M	.14
	EAST-0329879 NRTH-1678520					
	DEED BOOK 2013 PG-2270					
	FULL MARKET VALUE	756				
TOTAL TAX ---						11.10**
						DATE #1 02/01/21
						AMT DUE 11.10
***** 90.002-1-21.22 *****						
	Off SH 56					BILL 973
90.002-1-21.22	314 Rural vac<10		2021 St Lawrence Co	400		3.64
Maresca G. Michael	Potsdam 2 407402	400	Town of Pierrepont	400		0.52
Maresca Barbara N	Part WCT survey 12/09	400	Highway	400		1.62
PO Box 70	528x25		Chargebacks	400		0.27
Hannawa Falls, NY 13647	FRNT 528.00 DPTH 25.00		FD032 Pierrepont Fire Prot	400	TO M	.39
	ACRES 0.30					
	EAST-0328514 NRTH-1678423					
	DEED BOOK 2010 PG-1295					
	FULL MARKET VALUE	444				
TOTAL TAX ---						6.44**
						DATE #1 02/01/21
						AMT DUE 6.44
***** 90.002-1-27 *****						
	Off Riggs Dr					BILL 974
90.002-1-27	311 Res vac land		2021 St Lawrence Co	400		3.64
Maresca G. Michael	Potsdam 2 407402	400	Town of Pierrepont	400		0.52
PO Box 70	WCT survey 5/2005	400	Highway	400		1.62
Hannawa Falls, NY 13647	0.30A(S)		Chargebacks	400		0.27
	500x503x53		FD032 Pierrepont Fire Prot	400	TO M	.39
	FRNT 500.00 DPTH		LT025 Hannawa Light	400	TO M	.08
	ACRES 0.30					
	EAST-0331201 NRTH-1678052					
	DEED BOOK 2011 PG-4410					
	FULL MARKET VALUE	444				
TOTAL TAX ---						6.52**
						DATE #1 02/01/21
						AMT DUE 6.52

STATE OF NEW YORK
COUNTY - St Lawrence
TOWN - Pierrepont
SWIS - 407000

2 0 2 1 T O W N T A X R O L L
T A X A B L E SECTION OF THE ROLL - 1
OWNERS NAME SEQUENCE
UNIFORM PERCENT OF VALUE IS 090.00

PAGE 295
VALUATION DATE-JUL 01, 2019
TAXABLE STATUS DATE-MAR 01, 2020

TAX MAP PARCEL NUMBER	PROPERTY LOCATION & CLASS	ASSESSMENT	EXEMPTION CODE	COUNTY	TOWN	TAX AMOUNT
CURRENT OWNERS NAME	SCHOOL DISTRICT	LAND	TAX DESCRIPTION	TAXABLE VALUE		
CURRENT OWNERS ADDRESS	PARCEL SIZE/GRID COORD	TOTAL	SPECIAL DISTRICTS			
***** 90.035-1-15 *****						
	Off SH 56			ACCT 1-29-14.3	BILL	975
90.035-1-15	311 Res vac land		2021 St Lawrence Co	2,000		18.20
Maresca Michael	Potsdam 2 407402	2,000	Town of Pierrepont	2,000		2.59
Maresca Barbara	154x225	2,000	Highway	2,000		8.11
PO Box 70	FRNT 154.00 DPTH 225.00		Chargebacks	2,000		1.34
Hannawa Falls, NY 13647	ACRES 0.79		FD032 Pierrepont Fire Prot	2,000	TO M	1.96
	EAST-0331784 NRTH-1677875		LT025 Hannawa Light	2,000	TO M	.41
	DEED BOOK 2012 PG-19611					
	FULL MARKET VALUE	2,222				
TOTAL TAX ---						32.61**
						DATE #1 02/01/21
						AMT DUE 32.61
***** 90.002-1-12.13 *****						
	656, 668 Noyes Rd				BILL	976
90.002-1-12.13	240 Rural res		2021 St Lawrence Co	320,000		2,912.63
Maresca Michael A	Potsdam 2 407402	19,400	Town of Pierrepont	320,000		413.90
PO Box 70	2012/11289 NIMO/Verizon	320,000	Highway	320,000		1,297.63
Hannawa Falls, NY 13647	FRNT 631.00 DPTH		Chargebacks	320,000		214.38
	ACRES 46.70		School Relevy			3,118.31
PRIOR OWNER ON 3/01/2020	EAST-0329178 NRTH-1679688		FD032 Pierrepont Fire Prot	320,000	TO M	312.98
Maresca G. Michael	DEED BOOK 2020 PG-11818		LT025 Hannawa Light	320,000	TO M	66.07
	FULL MARKET VALUE	355,556				
TOTAL TAX ---						8,335.90**
						DATE #1 02/01/21
						AMT DUE 8,335.90
***** 90.002-1-21.1 *****						
	Off SH 56				BILL	977
90.002-1-21.1	322 Rural vac>10		2021 St Lawrence Co	23,000		209.35
Maresca Michael G	Potsdam 2 407402	23,000	Town of Pierrepont	23,000		29.75
PO Box 70	split 08/05	23,000	Highway	23,000		93.27
Hannawa Falls, NY 13647	FRNT 277.00 DPTH		Chargebacks	23,000		15.41
	ACRES 54.00		FD032 Pierrepont Fire Prot	23,000	TO M	22.50
	EAST-0329722 NRTH-1678071		LT025 Hannawa Light	23,000	TO M	4.75
	DEED BOOK 1069 PG-368					
	FULL MARKET VALUE	25,556				
TOTAL TAX ---						375.03**
						DATE #1 02/01/21
						AMT DUE 375.03

STATE OF NEW YORK
 COUNTY - St Lawrence
 TOWN - Pierrepont
 SWIS - 407000

2 0 2 1 T O W N T A X R O L L
 T A X A B L E SECTION OF THE ROLL - 1
 OWNERS NAME SEQUENCE
 UNIFORM PERCENT OF VALUE IS 090.00

PAGE 296
 VALUATION DATE-JUL 01, 2019
 TAXABLE STATUS DATE-MAR 01, 2020

TAX MAP PARCEL NUMBER	PROPERTY LOCATION & CLASS	ASSESSMENT	EXEMPTION CODE	COUNTY	TOWN	TAX AMOUNT
CURRENT OWNERS NAME	SCHOOL DISTRICT	LAND	TAX DESCRIPTION	TAXABLE VALUE		
CURRENT OWNERS ADDRESS	PARCEL SIZE/GRID COORD	TOTAL	SPECIAL DISTRICTS			
***** 90.035-1-28 *****						
1 Riggs Dr						BILL 978
90.035-1-28	210 1 Family Res		2021 St Lawrence Co	295,000		2,685.08
Maresca Michael G	Potsdam 2 407402	11,100	Town of Pierrepont	295,000		381.56
PO Box 70	15x30 Bedroom Addition	295,000	Highway	295,000		1,196.25
Hannawa Falls, NY 13647	260x224x261x248		Chargebacks	295,000		197.63
	FRNT 260.00 DPTH		School Relevy			2,874.70
	ACRES 1.40		FD032 Pierrepont Fire Prot	295,000	TO M	288.53
	EAST-0331544 NRTH-1677896		LT025 Hannawa Light	295,000	TO M	60.91
	DEED BOOK 1067 PG-168					
	FULL MARKET VALUE	327,778				
TOTAL TAX ---						7,684.66**
						DATE #1 02/01/21
						AMT DUE 7,684.66
***** 104.001-1-9.1 *****						
782 Butternut Ridge Rd						BILL 979
104.001-1-9.1	210 1 Family Res		2021 St Lawrence Co	92,000		837.38
Maroney Eleanor (LU)	Canton 1 402201	8,500	Town of Pierrepont	92,000		119.00
782 Butternut Ridge Rd	FRNT 513.00 DPTH	92,000	Highway	92,000		373.07
Canton, NY 13617	ACRES 1.10		Chargebacks	92,000		61.63
	EAST-0316929 NRTH-1661454		FD032 Pierrepont Fire Prot	92,000	TO M	89.98
	DEED BOOK 2000 PG-9047					
	FULL MARKET VALUE	102,222				
TOTAL TAX ---						1,481.06**
						DATE #1 02/01/21
						AMT DUE 1,481.06
***** 104.001-1-8.2 *****						
730 Butternut Ridge Rd						BILL 980
104.001-1-8.2	270 Mfg housing		2021 St Lawrence Co	61,000		555.22
Maroney Mary M	Canton 1 402201	8,600	Town of Pierrepont	61,000		78.90
730 Butternut Ridge Rd	Doublewide	61,000	Highway	61,000		247.36
Canton, NY 13617	FRNT 200.00 DPTH 412.00		Chargebacks	61,000		40.87
	ACRES 1.90 BANK8888869		FD032 Pierrepont Fire Prot	61,000	TO M	59.66
	EAST-0317456 NRTH-1662668					
	DEED BOOK 1053 PG-1042					
	FULL MARKET VALUE	67,778				
TOTAL TAX ---						982.01**
						DATE #1 02/01/21
						AMT DUE 982.01

STATE OF NEW YORK
COUNTY - St Lawrence
TOWN - Pierrepont
SWIS - 407000

2 0 2 1 T O W N T A X R O L L
T A X A B L E SECTION OF THE ROLL - 1
OWNERS NAME SEQUENCE
UNIFORM PERCENT OF VALUE IS 090.00

PAGE 297
VALUATION DATE-JUL 01, 2019
TAXABLE STATUS DATE-MAR 01, 2020

TAX MAP PARCEL NUMBER	PROPERTY LOCATION & CLASS	ASSESSMENT	EXEMPTION CODE	COUNTY	TOWN	TAX AMOUNT
CURRENT OWNERS NAME	SCHOOL DISTRICT	LAND	TAX DESCRIPTION	TAXABLE VALUE		
CURRENT OWNERS ADDRESS	PARCEL SIZE/GRID COORD	TOTAL	SPECIAL DISTRICTS			
***** 76.004-4-16.1 *****						
54 CR 59				ACCT 6-	77- 3.64	BILL 981
76.004-4-16.1	210 1 Family Res		2021 St Lawrence Co	75,000		682.65
Maroney Nancy S	Potsdam 2 407402	8,500	Town of Pierrepont	75,000		97.01
Maroney Howard L	Res-Lot#3a	75,000	Highway	75,000		304.13
PO Box 363	FRNT 170.00 DPTH 317.00		Chargebacks	75,000		50.25
Hannawa Falls, NY 13647-0363	ACRES 1.20		FD032 Pierrepont Fire Prot	75,000	TO M	73.35
	EAST-0332333 NRTH-1681880		LT025 Hannawa Light	75,000	TO M	15.49
	DEED BOOK 2019 PG-2702					
	FULL MARKET VALUE	83,333				
TOTAL TAX ---						1,222.88**
						DATE #1 02/01/21
						AMT DUE 1,222.88
***** 119.002-1-6 *****						
Wilson Rd				ACCT 1-	35- 8.2	BILL 982
119.002-1-6	910 Priv forest		2021 St Lawrence Co	8,100		73.73
Marsh Naomi	Colton 1 402801	8,100	Town of Pierrepont	8,100		10.48
4 Avenue A	17.12 Primarily Forest	8,100	Highway	8,100		32.85
Cambridge, NY 12816	ACRES 19.00		Chargebacks	8,100		5.43
	EAST-0328066 NRTH-1643084		FD032 Pierrepont Fire Prot	8,100	TO M	7.92
	DEED BOOK 930 PG-00915					
	FULL MARKET VALUE	9,000				
TOTAL TAX ---						130.41**
						DATE #1 02/01/21
						AMT DUE 130.41
***** 90.004-1-17 *****						
5361 SH 56				ACCT 1-	3- 4	BILL 983
90.004-1-17	210 1 Family Res		2021 St Lawrence Co	144,000		1,310.68
Marsjanik Andrew J	Colton 1 402801	8,300	Town of Pierrepont	144,000		186.26
5361 State Highway 56	Res & Pole Barn & Garage	144,000	Highway	144,000		583.93
Potsdam, NY 13676	FRNT 400.00 DPTH		Chargebacks	144,000		96.47
	ACRES 1.40 BANK8888869		FD032 Pierrepont Fire Prot	144,000	TO M	140.84
	EAST-0333610 NRTH-1670267		LT025 Hannawa Light	144,000	TO M	29.73
	DEED BOOK 2007 PG-14472					
	FULL MARKET VALUE	160,000				
TOTAL TAX ---						2,347.91**
						DATE #1 02/01/21
						AMT DUE 2,347.91
***** 76.004-3-3.12 *****						
716 Noyes Rd				ACCT 1-	33-14.12	BILL 984
76.004-3-3.12	210 1 Family Res		2021 St Lawrence Co	132,000		1,201.46
Martin Christopher	Potsdam 2 407402	8,600	Town of Pierrepont	132,000		170.73
Martin Michelle	200x492x239x362	132,000	Highway	132,000		535.27
716 Noyes Rd	FRNT 200.00 DPTH 427.00		Chargebacks	132,000		88.43
Potsdam, NY 13676	ACRES 2.00 BANK8888220		FD032 Pierrepont Fire Prot	132,000	TO M	129.10
	EAST-0329720 NRTH-1681179		LT025 Hannawa Light	132,000	TO M	27.26
	DEED BOOK 2015 PG-16035					
	FULL MARKET VALUE	146,667				
TOTAL TAX ---						2,152.25**
						DATE #1 02/01/21
						AMT DUE 2,152.25



STATE OF NEW YORK
 COUNTY - St Lawrence
 TOWN - Pierrepont
 SWIS - 407000

2 0 2 1 T O W N T A X R O L L
 T A X A B L E SECTION OF THE ROLL - 1
 OWNERS NAME SEQUENCE
 UNIFORM PERCENT OF VALUE IS 090.00

PAGE 298
 VALUATION DATE-JUL 01, 2019
 TAXABLE STATUS DATE-MAR 01, 2020

TAX MAP PARCEL NUMBER	PROPERTY LOCATION & CLASS	ASSESSMENT	EXEMPTION CODE-----	COUNTY-----	TOWN-----	
CURRENT OWNERS NAME	SCHOOL DISTRICT	LAND	TAX DESCRIPTION	TAXABLE VALUE		TAX AMOUNT
CURRENT OWNERS ADDRESS	PARCEL SIZE/GRID COORD	TOTAL	SPECIAL DISTRICTS			
***** 90.027-2-11 *****						
6 Amelotte Dr				ACCT 1-	44- 9	BILL 985
90.027-2-11	210 1 Family Res		2021 St Lawrence Co	132,000		1,201.46
Martin Glen E	Potsdam 2 407402	7,400	Town of Pierrepont	132,000		170.73
Martin Rose M	.46 Ar Res Lot 5	132,000	Highway	132,000		535.27
PO Box 384	FRNT 125.00 DPTH 160.00		Chargebacks	132,000		88.43
Hannawa Falls, NY 13647	EAST-0332345 NRTH-1678135		FD032 Pierrepont Fire Prot	132,000	TO M	129.10
	DEED BOOK 1021 PG-00445		LT025 Hannawa Light	132,000	TO M	27.26
	FULL MARKET VALUE	146,667				
			TOTAL TAX ---			2,152.25**
				DATE #1		02/01/21
				AMT DUE		2,152.25
***** 76.084-3-2 *****						
5 Whippoorwill Ln						BILL 986
76.084-3-2	210 1 Family Res		2021 St Lawrence Co	218,500		1,988.78
Martin Lawrence A	Potsdam 2 407402	10,000	Town of Pierrepont	218,500		282.62
Martin Brenda M	Lot 2 Ledgecrest Estates	218,500	Highway	218,500		886.04
5 Whippoorwill Ln	190x245		Chargebacks	218,500		146.38
Potsdam, NY 13676	FRNT 190.00 DPTH 245.00		FD032 Pierrepont Fire Prot	218,500	TO M	213.71
	EAST-0335353 NRTH-1680264		LT025 Hannawa Light	218,500	TO M	45.12
	DEED BOOK 2011 PG-14276					
	FULL MARKET VALUE	242,778				
			TOTAL TAX ---			3,562.65**
				DATE #1		02/01/21
				AMT DUE		3,562.65
***** 120.001-4-6.2 *****						
920 Cold Brook Rd						BILL 987
120.001-4-6.2	270 Mfg housing		2021 St Lawrence Co	25,000		227.55
Masuk Paul S	Colton 1 402801	15,500	Town of Pierrepont	25,000		32.34
1994 State Route 95	19A(D)	25,000	Highway	25,000		101.38
Bombay, NY 12914	FRNT 339.00 DPTH		Chargebacks	25,000		16.75
	ACRES 18.50		FD032 Pierrepont Fire Prot	25,000	TO M	24.45
	EAST-0339062 NRTH-1641151					
	DEED BOOK 2018 PG-13269					
	FULL MARKET VALUE	27,778				
			TOTAL TAX ---			402.47**
				DATE #1		02/01/21
				AMT DUE		402.47
***** 90.027-2-32 *****						
13 McMaster Dr				ACCT 1-	29-14.14	BILL 988
90.027-2-32	210 1 Family Res		2021 St Lawrence Co	108,500		987.56
Mathie Trust	Potsdam 2 407402	7,300	Town of Pierrepont	108,500		140.34
PO Box 374	Res W/2 Stall 1 1/2 Sty	108,500	Highway	108,500		439.98
Hannawa Falls, NY 13647-0374	Garage		Chargebacks	108,500		72.69
	ACRES 0.44		FD032 Pierrepont Fire Prot	108,500	TO M	106.12
	EAST-0332469 NRTH-1677969		LT025 Hannawa Light	108,500	TO M	22.40
	DEED BOOK 2014 PG-15143					
	FULL MARKET VALUE	120,556				
			TOTAL TAX ---			1,769.09**
				DATE #1		02/01/21
				AMT DUE		1,769.09



STATE OF NEW YORK
 COUNTY - St Lawrence
 TOWN - Pierrepont
 SWIS - 407000

2 0 2 1 T O W N T A X R O L L
 T A X A B L E SECTION OF THE ROLL - 1
 OWNERS NAME SEQUENCE
 UNIFORM PERCENT OF VALUE IS 090.00

PAGE 299
 VALUATION DATE-JUL 01, 2019
 TAXABLE STATUS DATE-MAR 01, 2020

TAX MAP PARCEL NUMBER	PROPERTY LOCATION & CLASS	ASSESSMENT	EXEMPTION CODE	COUNTY	TOWN	TAXABLE VALUE	TAX AMOUNT
CURRENT OWNERS NAME	SCHOOL DISTRICT	LAND	TAX DESCRIPTION				
CURRENT OWNERS ADDRESS	PARCEL SIZE/GRID COORD	TOTAL	SPECIAL DISTRICTS				
***** 134.001-1-6 *****							
	265 Eels Rd			ACCT 1-	58- 8	BILL	989
134.001-1-6	260 Seasonal res		2021 St Lawrence Co	35,000			318.57
Matthews & etal Bradley K	Edwards-Knox Cn 403401	20,100	Town of Pierrepont	35,000			45.27
% Kevin Ross	Also 1108/1009 &1108/1011	35,000	Highway	35,000			141.93
6968 State Highway 37	Life Use To Donald & Joan		Chargebacks	35,000			23.45
Ogdensburg, NY 13669	Rogers.		FD032 Pierrepont Fire Prot	35,000	TO M		34.23
	ACRES 25.00						
PRIOR OWNER ON 3/01/2020	EAST-0316459 NRTH-1631108						
Matthews & Etal Bradley K	DEED BOOK 2020 PG-5364						
	FULL MARKET VALUE	38,889					
TOTAL TAX ---							563.45**
							DATE #1 02/01/21
							AMT DUE 563.45
***** 103.004-2-48 *****							
	260 CR 29					BILL	990
103.004-2-48	270 Mfg housing		2021 St Lawrence Co	36,000			327.67
Matthews Harold	Canton 1 402201	8,150	Town of Pierrepont	36,000			46.56
260 County Route 29	Seeger Survey 8/28/08	36,000	Highway	36,000			145.98
Canton, NY 13617	1.66A(S)		Chargebacks	36,000			24.12
	FRNT 235.00 DPTH		FD032 Pierrepont Fire Prot	36,000	TO M		35.21
	ACRES 1.70						
	EAST-0305909 NRTH-1654846						
	DEED BOOK 2008 PG-19295						
	FULL MARKET VALUE	40,000					
TOTAL TAX ---							579.54**
							DATE #1 02/01/21
							AMT DUE 579.54
***** 103.004-2-47 *****							
	250 CR 29					BILL	991
103.004-2-47	270 Mfg housing		2021 St Lawrence Co	49,950			454.64
Matthews James R	Canton 1 402201	5,950	Town of Pierrepont	49,950			64.61
Matthews Marylou	FRNT 280.00 DPTH	49,950	Highway	49,950			202.55
659 Plains Rd	ACRES 2.20		Chargebacks	49,950			33.46
Canton, NY 13617	EAST-0305700 NRTH-1654892		FD032 Pierrepont Fire Prot	49,950	TO M		48.85
	DEED BOOK 2013 PG-17315						
PRIOR OWNER ON 3/01/2020	FULL MARKET VALUE	55,500					
Matthews James R							
TOTAL TAX ---							804.11**
							DATE #1 02/01/21
							AMT DUE 804.11

STATE OF NEW YORK
COUNTY - St Lawrence
TOWN - Pierrepont
SWIS - 407000

2 0 2 1 T O W N T A X R O L L
T A X A B L E SECTION OF THE ROLL - 1
OWNERS NAME SEQUENCE
UNIFORM PERCENT OF VALUE IS 090.00

PAGE 300
VALUATION DATE-JUL 01, 2019
TAXABLE STATUS DATE-MAR 01, 2020

TAX MAP PARCEL NUMBER	PROPERTY LOCATION & CLASS	ASSESSMENT	EXEMPTION CODE	COUNTY	TOWN	TAX AMOUNT
CURRENT OWNERS NAME	SCHOOL DISTRICT	LAND	TAX DESCRIPTION	TAXABLE VALUE		
CURRENT OWNERS ADDRESS	PARCEL SIZE/GRID COORD	TOTAL	SPECIAL DISTRICTS			
***** 103.004-2-13 *****						
103.004-2-13	659 Plains Rd			103.004-2-13	ACCT 1- 45- 1	BILL 992
Matthews Roland	210 1 Family Res		Vet Pro Ra 41112	75,774	0	
Matthews Shirley	Canton 1 402201	8,900	Vet Chg of 41003	0	50,016	
659 Plains Rd	.25 Ar Res	93,000	2021 St Lawrence Co	17,226		156.79
Canton, NY 13617	ACRES 1.20		Town of Pierrepont	42,984		55.60
	EAST-0308068 NRTH-1653043		Highway	42,984		174.30
	DEED BOOK 2002 PG-10678		Chargebacks	42,984		28.80
	FULL MARKET VALUE	103,333	FD032 Pierrepont Fire Prot	93,000	TO M	90.96
			TOTAL TAX ---			506.45**
				DATE #1	02/01/21	
				AMT DUE	506.45	
***** 119.003-1-29 *****						
119.003-1-29	157 Selleck Rd			119.003-1-29	ACCT 1- 12-11.3	BILL 993
Matthews Thomas G	260 Seasonal res		2021 St Lawrence Co	35,000		318.57
Matthews Susan K	Edwards-Knox Cn 403401	8,100	Town of Pierrepont	35,000		45.27
58 Shady Ln	24X24 1 Story	35,000	Highway	35,000		141.93
Oswego, NY 13126	209x209		Chargebacks	35,000		23.45
	FRNT 209.00 DPTH 209.00		FD032 Pierrepont Fire Prot	35,000	TO M	34.23
	ACRES 1.00					
	EAST-0313487 NRTH-1638448					
	DEED BOOK 1102 PG-13					
	FULL MARKET VALUE	38,889				
			TOTAL TAX ---			563.45**
				DATE #1	02/01/21	
				AMT DUE	563.45	
***** 104.003-2-41 *****						
104.003-2-41	5545 CR 24			104.003-2-41		BILL 994
Mayer Eric R	210 1 Family Res		2021 St Lawrence Co	154,000		1,401.70
5545 County Route 24	Canton 1 402201	12,000	Town of Pierrepont	154,000		199.19
Canton, NY 13617	Strack survey 10/11/05	154,000	Highway	154,000		624.48
	9.10A(S)		Chargebacks	154,000		103.17
	FRNT 700.00 DPTH		FD032 Pierrepont Fire Prot	154,000	TO M	150.62
	ACRES 8.80					
	EAST-0319164 NRTH-1648139					
	DEED BOOK 2005 PG-19513					
	FULL MARKET VALUE	171,111				
			TOTAL TAX ---			2,479.16**
				DATE #1	02/01/21	
				AMT DUE	2,479.16	

STATE OF NEW YORK
 COUNTY - St Lawrence
 TOWN - Pierrepont
 SWIS - 407000

2 0 2 1 T O W N T A X R O L L
 T A X A B L E SECTION OF THE ROLL - 1
 OWNERS NAME SEQUENCE
 UNIFORM PERCENT OF VALUE IS 090.00

PAGE 301
 VALUATION DATE-JUL 01, 2019
 TAXABLE STATUS DATE-MAR 01, 2020

TAX MAP PARCEL NUMBER	PROPERTY LOCATION & CLASS	ASSESSMENT	EXEMPTION CODE	COUNTY	TOWN	TAX AMOUNT
CURRENT OWNERS NAME	SCHOOL DISTRICT	LAND	TAX DESCRIPTION	TAXABLE VALUE		
CURRENT OWNERS ADDRESS	PARCEL SIZE/GRID COORD	TOTAL	SPECIAL DISTRICTS			
***** 91.001-5-9 *****						
	2300 River Rd			ACCT 1-	58-15	BILL 995
91.001-5-9	260 Seasonal res - WTRFNT		2021 St Lawrence Co	96,500		878.34
Maynard Matthew D	Colton 1 402801	51,000	Town of Pierrepont	96,500		124.82
Maynard Vanessa M	110x273x110x270 Seas	96,500	Highway	96,500		391.32
310 Dodge Ave	FRNT 110.00 DPTH		Chargebacks	96,500		64.65
Sackets Harbor, NY 13685	ACRES 0.69 BANK8888808		FD032 Pierrepont Fire Prot	96,500	TO M	94.38
	EAST-0336407 NRTH-1673336					
	DEED BOOK 2016 PG-13266					
	FULL MARKET VALUE	107,222				
			TOTAL TAX ---			1,553.51**
				DATE #1		02/01/21
				AMT DUE		1,553.51
***** 118.004-3-6.2 *****						
	58 Plains Rd					BILL 996
118.004-3-6.2	270 Mfg housing		2021 St Lawrence Co	84,000		764.56
McAdam Gloria J	Edwards-Knox Cn 403401	7,400	Town of Pierrepont	84,000		108.65
58 Plains Rd	New Doublewide W/2 Car	84,000	Highway	84,000		340.63
Canton, NY 13617	Replot 11/2/07		Chargebacks	84,000		56.27
	200x180x214x180		FD032 Pierrepont Fire Prot	84,000	TO M	82.16
	FRNT 200.00 DPTH 153.00					
	ACRES 0.72 BANK8888869					
	EAST-0308975 NRTH-1638612					
	DEED BOOK 2015 PG-4365					
	FULL MARKET VALUE	93,333				
			TOTAL TAX ---			1,352.27**
				DATE #1		02/01/21
				AMT DUE		1,352.27
***** 89.004-2-9.2 *****						
	113 Post Rd			ACCT 1-	28-15.2	BILL 997
89.004-2-9.2	270 Mfg housing		2021 St Lawrence Co	25,000		227.55
McBain Barbara Jo	Canton 1 402201	5,700	Town of Pierrepont	25,000		32.34
113 Post Rd	100x230x175x251 Trailer	25,000	Highway	25,000		101.38
Canton, NY 13617	FRNT 100.00 DPTH 251.00		Chargebacks	25,000		16.75
	ACRES 0.58		School Relevy			425.50
	EAST-0311240 NRTH-1667706		FD032 Pierrepont Fire Prot	25,000	TO M	24.45
	DEED BOOK 2018 PG-2375					
	FULL MARKET VALUE	27,778				
			TOTAL TAX ---			827.97**
				DATE #1		02/01/21
				AMT DUE		827.97

STATE OF NEW YORK
 COUNTY - St Lawrence
 TOWN - Pierrepont
 SWIS - 407000

2 0 2 1 T O W N T A X R O L L
 T A X A B L E SECTION OF THE ROLL - 1
 OWNERS NAME SEQUENCE
 UNIFORM PERCENT OF VALUE IS 090.00

PAGE 302
 VALUATION DATE-JUL 01, 2019
 TAXABLE STATUS DATE-MAR 01, 2020

TAX MAP PARCEL NUMBER	PROPERTY LOCATION & CLASS	ASSESSMENT	EXEMPTION CODE	COUNTY	TOWN	TAX AMOUNT
CURRENT OWNERS NAME	SCHOOL DISTRICT	LAND	TAX DESCRIPTION	TAXABLE VALUE		
CURRENT OWNERS ADDRESS	PARCEL SIZE/GRID COORD	TOTAL	SPECIAL DISTRICTS			
***** 90.004-2-1.2 *****						
	Off SH 56					BILL 998
90.004-2-1.2	314 Rural vac<10		2021 St Lawrence Co	2,900		26.40
McCarthy David G (LU)	Colton 1 402801	2,900	Town of Pierrepont	2,900		3.75
PO Box 55	100x120x115x121	2,900	Highway	2,900		11.76
Hannawa Falls, NY 13647-0055	FRNT 100.00 DPTH		Chargebacks	2,900		1.94
	ACRES 0.30		FD032 Pierrepont Fire Prot	2,900	TO M	2.84
	EAST-0332617 NRTH-1671832		LT025 Hannawa Light	2,900	TO M	.60
	DEED BOOK 2019 PG-5018					
	FULL MARKET VALUE	3,222				
TOTAL TAX ---						47.29**
DATE #1						02/01/21
AMT DUE						47.29
***** 90.004-2-2 *****						
	5432 SH 56					BILL 999
90.004-2-2	210 1 Family Res		Vet Chg of 41003	0	38,475	
McCarthy David G (LU)	Colton 1 402801	5,900	Vet Pro Ra 41112	41,903	0	
PO Box 55	FRNT 120.00 DPTH 167.00	142,500	2021 St Lawrence Co	100,597		915.63
Hannawa Falls, NY 13647-0055	EAST-0332515 NRTH-1671735		Town of Pierrepont	104,025		134.55
	DEED BOOK 2019 PG-5018		Highway	104,025		421.83
	FULL MARKET VALUE	158,333	Chargebacks	104,025		69.69
			FD032 Pierrepont Fire Prot	142,500	TO M	139.37
			LT025 Hannawa Light	142,500	TO M	29.42
TOTAL TAX ---						1,710.49**
DATE #1						02/01/21
AMT DUE						1,710.49
***** 90.004-2-3.2 *****						
	SH 56					BILL 1000
90.004-2-3.2	314 Rural vac<10		2021 St Lawrence Co	1,600		14.56
McCarthy David G (LU)	Colton 1 402801	1,600	Town of Pierrepont	1,600		2.07
PO Box 55	Vacant	1,600	Highway	1,600		6.49
Hannawa Falls, NY 13647-0055	FRNT 40.00 DPTH 300.00		Chargebacks	1,600		1.07
	ACRES 0.28		FD032 Pierrepont Fire Prot	1,600	TO M	1.56
	EAST-0332601 NRTH-1671692		LT025 Hannawa Light	1,600	TO M	.33
	DEED BOOK 2019 PG-5018					
	FULL MARKET VALUE	1,778				
TOTAL TAX ---						26.08**
DATE #1						02/01/21
AMT DUE						26.08

STATE OF NEW YORK
 COUNTY - St Lawrence
 TOWN - Pierrepont
 SWIS - 407000

2 0 2 1 T O W N T A X R O L L
 T A X A B L E SECTION OF THE ROLL - 1
 OWNERS NAME SEQUENCE
 UNIFORM PERCENT OF VALUE IS 090.00

PAGE 303
 VALUATION DATE-JUL 01, 2019
 TAXABLE STATUS DATE-MAR 01, 2020

TAX MAP PARCEL NUMBER	PROPERTY LOCATION & CLASS	ASSESSMENT	EXEMPTION CODE-----	COUNTY-----	TOWN-----	
CURRENT OWNERS NAME	SCHOOL DISTRICT	LAND	TAX DESCRIPTION	TAXABLE VALUE		TAX AMOUNT
CURRENT OWNERS ADDRESS	PARCEL SIZE/GRID COORD	TOTAL	SPECIAL DISTRICTS			
***** 90.004-1-15.2 *****						
5377 SH 56						BILL 1001
90.004-1-15.2	270 Mfg housing		2021 St Lawrence Co	85,000		773.67
McCarthy Patricia R	Colton 1 402801	8,100	Town of Pierrepont	85,000		109.94
5377 State Highway 56	New Modular Home 26X58 &	85,000	Highway	85,000		344.68
Potsdam, NY 13676	Garage 14X70		Chargebacks	85,000		56.94
	250x80x47x90x198x167		FD032 Pierrepont Fire Prot	85,000	TO M	83.14
	FRNT 250.00 DPTH 167.00		LT025 Hannawa Light	85,000	TO M	17.55
	ACRES 0.90					
	EAST-0333298 NRTH-1670572					
	DEED BOOK 1999 PG-22377					
	FULL MARKET VALUE	94,444				
TOTAL TAX ---						1,385.92**
DATE #1						02/01/21
AMT DUE						1,385.92
***** 90.028-3-34 *****						
97 Postwood Rd						BILL 1002
90.028-3-34	210 1 Family Res		2021 St Lawrence Co	65,000		591.63
McClain Kim R	Potsdam 2 407402	9,700	Town of Pierrepont	65,000		84.07
PO Box 288	50x125x60x100 .25 Ar	65,000	Highway	65,000		263.58
Hannawa Falls, NY 13647	FRNT 60.00 DPTH 112.00		Chargebacks	65,000		43.55
	EAST-0334520 NRTH-1678150		FD032 Pierrepont Fire Prot	65,000	TO M	63.57
	DEED BOOK 1081 PG-288		LT025 Hannawa Light	65,000	TO M	13.42
	FULL MARKET VALUE	72,222				
TOTAL TAX ---						1,059.82**
DATE #1						02/01/21
AMT DUE						1,059.82
***** 76.084-2-12 *****						
11 Grove St						BILL 1003
76.084-2-12	210 1 Family Res		2021 St Lawrence Co	65,000		591.63
McCormick Dahl	Potsdam 2 407402	5,300	Town of Pierrepont	65,000		84.07
McCormick Alta	FRNT 95.00 DPTH 110.00	65,000	Highway	65,000		263.58
PO Box 81	EAST-0333702 NRTH-1681010		Chargebacks	65,000		43.55
Hannawa Falls, NY 13647	DEED BOOK 908 PG-00150		FD032 Pierrepont Fire Prot	65,000	TO M	63.57
	FULL MARKET VALUE	72,222	LT025 Hannawa Light	65,000	TO M	13.42
TOTAL TAX ---						1,059.82**
DATE #1						02/01/21
AMT DUE						1,059.82
***** 90.004-2-25 *****						
6647 CR 24						BILL 1004
90.004-2-25	210 1 Family Res		2021 St Lawrence Co	48,000		436.89
McCormick Dale F	Colton 1 402801	7,100	Town of Pierrepont	48,000		62.09
McCormick Cynthia A	.73 Ar	48,000	Highway	48,000		194.64
6647 County Route 24	FRNT 160.00 DPTH		Chargebacks	48,000		32.16
Colton, NY 13625	ACRES 0.73		School Relevy			944.73
	EAST-0334958 NRTH-1670325		FD032 Pierrepont Fire Prot	48,000	TO M	46.95
	DEED BOOK 2019 PG-12439		LT025 Hannawa Light	48,000	TO M	9.91
	FULL MARKET VALUE	53,333				
TOTAL TAX ---						1,727.37**
DATE #1						02/01/21
AMT DUE						1,727.37



STATE OF NEW YORK
 COUNTY - St Lawrence
 TOWN - Pierrepont
 SWIS - 407000

2 0 2 1 T O W N T A X R O L L
 T A X A B L E SECTION OF THE ROLL - 1
 OWNERS NAME SEQUENCE
 UNIFORM PERCENT OF VALUE IS 090.00

PAGE 304
 VALUATION DATE-JUL 01, 2019
 TAXABLE STATUS DATE-MAR 01, 2020

TAX MAP PARCEL NUMBER	PROPERTY LOCATION & CLASS	ASSESSMENT	EXEMPTION CODE-----	COUNTY-----	TOWN-----	TAX AMOUNT
CURRENT OWNERS NAME	SCHOOL DISTRICT	LAND	TAX DESCRIPTION	TAXABLE VALUE		
CURRENT OWNERS ADDRESS	PARCEL SIZE/GRID COORD	TOTAL	SPECIAL DISTRICTS			
***** 76.083-1-2 *****						
26 CR 59				ACCT 1-	74- 3	BILL 1005
76.083-1-2	210 1 Family Res		2021 St Lawrence Co	125,000		1,137.75
McCormick Danny D Sr.	Potsdam 2 407402	8,200	Town of Pierrepont	125,000		161.68
McCormick Danny D II	FRNT 150.00 DPTH 150.00	125,000	Highway	125,000		506.89
26 County Route 59	EAST-0332215 NRTH-1681149		Chargebacks	125,000		83.74
Potsdam, NY 13676	DEED BOOK 2008 PG-20412		FD032 Pierrepont Fire Prot	125,000	TO M	122.26
	FULL MARKET VALUE	138,889	LT025 Hannawa Light	125,000	TO M	25.81
			TOTAL TAX ---			2,038.13**
				DATE #1		02/01/21
				AMT DUE		2,038.13
***** 119.002-2-17.1 *****						
628 Wilson Rd				ACCT 1-	70- 1.11	BILL 1006
119.002-2-17.1	240 Rural res		2021 St Lawrence Co	88,000		800.97
McCormick Frank (LU)	Colton 1 402801	26,400	Town of Pierrepont	88,000		113.82
McCormick Keitha M (LU)	Rur Res 37Ar	88,000	Highway	88,000		356.85
% Scott A McCormick	FRNT 958.00 DPTH		Chargebacks	88,000		58.95
712 Greene St	ACRES 43.80		FD032 Pierrepont Fire Prot	88,000	TO M	86.07
Ogdensburg, NY 13669	EAST-0333718 NRTH-1641550					
	DEED BOOK 2014 PG-16800					
	FULL MARKET VALUE	97,778				
			TOTAL TAX ---			1,416.66**
				DATE #1		02/01/21
				AMT DUE		1,416.66
***** 90.003-1-7.2 *****						
236 Church Rd						BILL 1007
90.003-1-7.2	270 Mfg housing		2021 St Lawrence Co	30,000		273.06
McCuen Thomas	Potsdam 2 407402	9,300	Town of Pierrepont	30,000		38.80
201 Church Rd	ACRES 4.00	30,000	Highway	30,000		121.65
Potsdam, NY 13676	EAST-0316757 NRTH-1668107		Chargebacks	30,000		20.10
	DEED BOOK 2000 PG-1319		FD032 Pierrepont Fire Prot	30,000	TO M	29.34
	FULL MARKET VALUE	33,333				
			TOTAL TAX ---			482.95**
				DATE #1		02/01/21
				AMT DUE		482.95
***** 90.003-1-7.11 *****						
201 Church Rd				ACCT 1-	45- 9.1	BILL 1008
90.003-1-7.11	240 Rural res		2021 St Lawrence Co	170,000		1,547.33
McCuen Thomas E	Potsdam 2 407402	94,500	Town of Pierrepont	170,000		219.88
McCuen (Sharlow) Tabitha	Beaver Damage	170,000	Highway	170,000		689.37
201 Church Rd	Garage @ \$200 300 Ar		Chargebacks	170,000		113.89
Potsdam, NY 13676	ACRES 303.90 BANK8888869		FD032 Pierrepont Fire Prot	170,000	TO M	166.27
	EAST-0316205 NRTH-1669174					
	DEED BOOK 1999 PG-8734					
	FULL MARKET VALUE	188,889				
			TOTAL TAX ---			2,736.74**
				DATE #1		02/01/21
				AMT DUE		2,736.74

STATE OF NEW YORK
 COUNTY - St Lawrence
 TOWN - Pierrepont
 SWIS - 407000

2 0 2 1 T O W N T A X R O L L
 T A X A B L E SECTION OF THE ROLL - 1
 OWNERS NAME SEQUENCE
 UNIFORM PERCENT OF VALUE IS 090.00

PAGE 305
 VALUATION DATE-JUL 01, 2019
 TAXABLE STATUS DATE-MAR 01, 2020

TAX MAP PARCEL NUMBER	PROPERTY LOCATION & CLASS	ASSESSMENT	EXEMPTION CODE	COUNTY	TOWN	TAXABLE VALUE	TAX AMOUNT
CURRENT OWNERS NAME	SCHOOL DISTRICT	LAND	TAX DESCRIPTION				
CURRENT OWNERS ADDRESS	PARCEL SIZE/GRID COORD	TOTAL	SPECIAL DISTRICTS				
***** 90.003-1-9.1 *****							
90.003-1-9.1	Hadley Rd			ACCT 1-	45-10	BILL	1009
McCuen Thomas E	321 Abandoned ag		2021 St Lawrence Co			5,400	49.15
Sharlow Tabitha	Potsdam 2 407402	5,400	Town of Pierrepont			5,400	6.98
201 Church Rd	FRNT 1850.00 DPTH	5,400	Highway			5,400	21.90
Potsdam, NY 13676	ACRES 23.30		Chargebacks			5,400	3.62
	EAST-0316768 NRTH-1671432		FD032 Pierrepont Fire Prot		TO M	5,400	5.28
	DEED BOOK 1999 PG-8734						
	FULL MARKET VALUE	6,000					
			TOTAL TAX ---				86.93**
				DATE #1			02/01/21
				AMT DUE			86.93
***** 119.004-2-26 *****							
119.004-2-26	973 Selleck Rd			ACCT 1-	9-14.2	BILL	1010
McDonald David	270 Mfg housing		2021 St Lawrence Co			74,000	673.55
McDonald Charlene	Colton 1 402801	8,800	Town of Pierrepont			74,000	95.71
973 Selleck Rd	ACRES 2.30	74,000	Highway			74,000	300.08
Colton, NY 13625	EAST-0333393 NRTH-1637339		Chargebacks			74,000	49.58
	DEED BOOK 2004 PG-12496		FD032 Pierrepont Fire Prot		TO M	74,000	72.38
	FULL MARKET VALUE	82,222					
			TOTAL TAX ---				1,191.30**
				DATE #1			02/01/21
				AMT DUE			1,191.30
***** 104.004-1-7.12 *****							
104.004-1-7.12	640 SH 68					BILL	1011
McDonald Michael F	210 1 Family Res		2021 St Lawrence Co			77,100	701.76
640 State Highway 68	Colton 1 402801	9,800	Town of Pierrepont			77,100	99.72
Canton, NY 13617	Plotted 9/2019	77,100	Highway			77,100	312.65
	L. Maine survey 6/27/2019		Chargebacks			77,100	51.65
	5.00A(S)		FD032 Pierrepont Fire Prot		TO M	77,100	75.41
PRIOR OWNER ON 3/01/2020	FRNT 250.00 DPTH						
McDonald Michael F	ACRES 5.00						
	EAST-0328027 NRTH-1653756						
	DEED BOOK 2019 PG-13430						
	FULL MARKET VALUE	85,667					
			TOTAL TAX ---				1,241.19**
				DATE #1			02/01/21
				AMT DUE			1,241.19
***** 104.004-1-57.1 *****							
104.004-1-57.1	755,757 SH 68			ACCT 1-	39- 4	BILL	1012
McDonald Michael F	240 Rural res		2021 St Lawrence Co			157,300	1,431.74
McDonald Sheila	Canton 1 402201	39,500	Town of Pierrepont			157,300	203.46
757 State Highway 68	Res & Gar & Ranch 32X24	157,300	Highway			157,300	637.87
Canton, NY 13617	(2 Homes)		Chargebacks			157,300	105.38
	61 Ar Rural Res & Garage		FD032 Pierrepont Fire Prot		TO M	157,300	153.85
	FRNT 514.00 DPTH						
	ACRES 70.40						
	EAST-0324360 NRTH-1652661						
	DEED BOOK 2019 PG-10571						
	FULL MARKET VALUE	174,778					
			TOTAL TAX ---				2,532.30**
				DATE #1			02/01/21

AMT DUE 2,532.30

STATE OF NEW YORK
 COUNTY - St Lawrence
 TOWN - Pierrepont
 SWIS - 407000

2 0 2 1 T O W N T A X R O L L
 T A X A B L E SECTION OF THE ROLL - 1
 OWNERS NAME SEQUENCE
 UNIFORM PERCENT OF VALUE IS 090.00

PAGE 306
 VALUATION DATE-JUL 01, 2019
 TAXABLE STATUS DATE-MAR 01, 2020

TAX MAP PARCEL NUMBER	PROPERTY LOCATION & CLASS	ASSESSMENT	EXEMPTION CODE	COUNTY	TOWN	TAX AMOUNT
CURRENT OWNERS NAME	SCHOOL DISTRICT	LAND	TAX DESCRIPTION	TAXABLE VALUE		
CURRENT OWNERS ADDRESS	PARCEL SIZE/GRID COORD	TOTAL	SPECIAL DISTRICTS			
***** 90.002-2-11 *****						
15 Beech Cir						BILL 1013
90.002-2-11	210 1 Family Res		2021 St Lawrence Co	261,000		2,375.61
McDonald Randy D	Potsdam 2 407402	21,400	Town of Pierrepont	261,000		337.59
McDonald Lisa T	Lot 26	261,000	Highway	261,000		1,058.38
15 Beech Cir	2 1/2 Colonial		Chargebacks	261,000		174.85
Potsdam, NY 13676	140x246x324x214		FD032 Pierrepont Fire Prot	261,000	TO M	255.27
	ACRES 1.07					
PRIOR OWNER ON 3/01/2020	EAST-0334381 NRTH-1675409					
Rajtar Peter P	DEED BOOK 2020 PG-4316					
	FULL MARKET VALUE	290,000				
TOTAL TAX ---						4,201.70**
DATE #1						02/01/21
AMT DUE						4,201.70
***** 90.035-3-1 *****						
	Burtwood Park Dr/prvt			ACCT 1- 45-14		BILL 1014
90.035-3-1	311 Res vac land		2021 St Lawrence Co	2,000		18.20
Mcdonald Sylvia	Potsdam 2 407402	2,000	Town of Pierrepont	2,000		2.59
1 Prarie St	140x110x65x149	2,000	Highway	2,000		8.11
Norwood, NY 13668	FRNT 140.00 DPTH 130.00		Chargebacks	2,000		1.34
	ACRES 0.27		FD032 Pierrepont Fire Prot	2,000	TO M	1.96
	EAST-0332927 NRTH-1676183					
	DEED BOOK 732 PG-00187					
	FULL MARKET VALUE	2,222				
TOTAL TAX ---						32.20**
DATE #1						02/01/21
AMT DUE						32.20
***** 90.035-1-21 *****						
	9 Underhill Dr			ACCT 1- 66-9.12		BILL 1015
90.035-1-21	210 1 Family Res		2021 St Lawrence Co	173,500		1,579.19
McGregor Justin L	Potsdam 2 407402	7,900	Town of Pierrepont	173,500		224.41
McGregor EmilyAnn	126x196x125x183	173,500	Highway	173,500		703.56
9 Underhill Dr	Crestview Subdiv Lot 16		Chargebacks	173,500		116.23
Hannawa Falls, NY 13647	FRNT 126.00 DPTH 190.00		FD032 Pierrepont Fire Prot	173,500	TO M	169.69
	ACRES 0.54 BANK8888869		LT025 Hannawa Light	173,500	TO M	35.82
	EAST-0332358 NRTH-1677569					
	DEED BOOK 2016 PG-28					
	FULL MARKET VALUE	192,778				
TOTAL TAX ---						2,828.90**
DATE #1						02/01/21
AMT DUE						2,828.90

STATE OF NEW YORK
 COUNTY - St Lawrence
 TOWN - Pierrepont
 SWIS - 407000

2 0 2 1 T O W N T A X R O L L
 T A X A B L E SECTION OF THE ROLL - 1
 OWNERS NAME SEQUENCE
 UNIFORM PERCENT OF VALUE IS 090.00

PAGE 307
 VALUATION DATE-JUL 01, 2019
 TAXABLE STATUS DATE-MAR 01, 2020

TAX MAP PARCEL NUMBER	PROPERTY LOCATION & CLASS	ASSESSMENT	EXEMPTION CODE-----	COUNTY-----	TOWN-----	TAX AMOUNT
CURRENT OWNERS NAME	SCHOOL DISTRICT	LAND	TAX DESCRIPTION	TAXABLE VALUE		
CURRENT OWNERS ADDRESS	PARCEL SIZE/GRID COORD	TOTAL	SPECIAL DISTRICTS			
***** 76.084-2-19 *****						
	33 Grove St			ACCT 1-	35-10	BILL 1016
76.084-2-19	210 1 Family Res		2021 St Lawrence Co	110,500		1,005.77
McGuire John P	Potsdam 2 407402	7,900	Town of Pierrepont	110,500		142.93
McGuire Dana O	117ffx205x120x205	110,500	Highway	110,500		448.09
PO Box 367	FRNT 117.00 DPTH 205.00		Chargebacks	110,500		74.03
Hannawa Falls, NY 13647	ACRES 0.58		FD032 Pierrepont Fire Prot	110,500	TO M	108.08
	EAST-0334001 NRTH-1680580		LT025 Hannawa Light	110,500	TO M	22.82
	DEED BOOK 2017 PG-11314					
	FULL MARKET VALUE	122,778				
TOTAL TAX ---						1,801.72**
DATE #1						02/01/21
AMT DUE						1,801.72
***** 103.002-2-1.112 *****						
	883 Farnes Rd					BILL 1017
103.002-2-1.112	210 1 Family Res		2021 St Lawrence Co	125,000		1,137.75
McIntosh Brian J	Canton 1 402201	10,100	Town of Pierrepont	125,000		161.68
McIntosh Wendy	New Home	125,000	Highway	125,000		506.89
883 Farnes Rd	ACRES 5.00 BANK8888209		Chargebacks	125,000		83.74
Canton, NY 13617	EAST-0307250 NRTH-1658179		FD032 Pierrepont Fire Prot	125,000	TO M	122.26
	DEED BOOK 2000 PG-21333					
	FULL MARKET VALUE	138,889				
TOTAL TAX ---						2,012.32**
DATE #1						02/01/21
AMT DUE						2,012.32
***** 104.056-1-20 *****						
	877 SH 68			ACCT 1-	46- 3	BILL 1018
104.056-1-20	210 1 Family Res		VET DIS CT 41141	17,500	17,500	
McIntosh John H	Canton 1 402201	6,500	VET COM CT 41131	17,500	17,500	
McIntosh Kay	160x170x160x175	70,000	2021 St Lawrence Co	35,000		318.57
877 State Highway 68	Garage 200		Town of Pierrepont	35,000		45.27
Canton, NY 13617	FRNT 160.00 DPTH		Highway	35,000		141.93
	ACRES 0.63		Chargebacks	35,000		23.45
	EAST-0322966 NRTH-1655799		FD032 Pierrepont Fire Prot	70,000	TO M	68.46
	DEED BOOK 999 PG-00851					
	FULL MARKET VALUE	77,778				
TOTAL TAX ---						597.68**
DATE #1						02/01/21
AMT DUE						597.68

STATE OF NEW YORK
 COUNTY - St Lawrence
 TOWN - Pierrepont
 SWIS - 407000

2 0 2 1 T O W N T A X R O L L
 T A X A B L E SECTION OF THE ROLL - 1
 OWNERS NAME SEQUENCE
 UNIFORM PERCENT OF VALUE IS 090.00

PAGE 308
 VALUATION DATE-JUL 01, 2019
 TAXABLE STATUS DATE-MAR 01, 2020

TAX MAP PARCEL NUMBER	PROPERTY LOCATION & CLASS	ASSESSMENT	EXEMPTION CODE	COUNTY	TOWN	TAX AMOUNT
CURRENT OWNERS NAME	SCHOOL DISTRICT	LAND	TAX DESCRIPTION	TAXABLE VALUE		
CURRENT OWNERS ADDRESS	PARCEL SIZE/GRID COORD	TOTAL	SPECIAL DISTRICTS			
***** 90.027-2-14.1 *****						
90.027-2-14.1	Cameron Dr					BILL 1019
McKernan-Walley Jillian C	312 Vac w/imprv		2021 St Lawrence Co	6,500		59.16
3 Amelotte Dr	Potsdam 2 407402	4,100	Town of Pierrepont	6,500		8.41
Potsdam, NY 13676	120x100x133x100	6,500	Highway	6,500		26.36
	FRNT 120.00 DPTH 100.00		Chargebacks	6,500		4.35
	ACRES 0.29 BANK8888830		FD032 Pierrepont Fire Prot	6,500	TO M	6.36
	EAST-0332352 NRTH-1678466		LT025 Hannawa Light	6,500	TO M	1.34
	DEED BOOK 2012 PG-12422					
	FULL MARKET VALUE	7,222				
			TOTAL TAX ---			105.98**
				DATE #1		02/01/21
				AMT DUE		105.98
***** 90.027-2-24.1 *****						
90.027-2-24.1	3 Amelotte Dr				ACCT 1- 29-14.15	BILL 1020
McKernan-Walley Jillian C	210 1 Family Res		2021 St Lawrence Co	129,000		1,174.15
3 Amelotte Dr	Potsdam 2 407402	12,200	Town of Pierrepont	129,000		166.85
Potsdam, NY 13676	Lot 2 & Pt Lot 1	129,000	Highway	129,000		523.11
	Crestview Subdivision		Chargebacks	129,000		86.42
	126x245		FD032 Pierrepont Fire Prot	129,000	TO M	126.17
	FRNT 126.00 DPTH 245.00		LT025 Hannawa Light	129,000	TO M	26.64
	BANK8888830					
	EAST-0332225 NRTH-1678396					
	DEED BOOK 2011 PG-14075					
	FULL MARKET VALUE	143,333				
			TOTAL TAX ---			2,103.34**
				DATE #1		02/01/21
				AMT DUE		2,103.34
***** 90.004-1-8.111 *****						
90.004-1-8.111	5425 SH 56				ACCT 1- 73-13.1	BILL 1021
McKinley Katelyn	240 Rural res		2021 St Lawrence Co	117,100		1,065.84
Russell Corey	Colton 1 402801	13,500	Town of Pierrepont	117,100		151.46
5425 State Highway 56	Parcels combined 9/2009	117,100	Highway	117,100		474.85
Potsdam, NY 13676	FRNT 370.00 DPTH		Chargebacks	117,100		78.45
	ACRES 15.00 BANK8888830		School Relevy			1,809.90
	EAST-0331699 NRTH-1671532		FD032 Pierrepont Fire Prot	117,100	TO M	114.53
PRIOR OWNER ON 3/01/2020	DEED BOOK 2020 PG-5998		LT025 Hannawa Light	117,100	TO M	24.18
Hanna Timothy M	FULL MARKET VALUE	130,111				
			TOTAL TAX ---			3,719.21**
				DATE #1		02/01/21
				AMT DUE		3,719.21

STATE OF NEW YORK
 COUNTY - St Lawrence
 TOWN - Pierrepont
 SWIS - 407000

2 0 2 1 T O W N T A X R O L L
 T A X A B L E SECTION OF THE ROLL - 1
 OWNERS NAME SEQUENCE
 UNIFORM PERCENT OF VALUE IS 090.00

PAGE 309
 VALUATION DATE-JUL 01, 2019
 TAXABLE STATUS DATE-MAR 01, 2020

TAX MAP PARCEL NUMBER	PROPERTY LOCATION & CLASS	ASSESSMENT	EXEMPTION CODE-----	COUNTY-----	TOWN-----	
CURRENT OWNERS NAME	SCHOOL DISTRICT	LAND	TAX DESCRIPTION	TAXABLE VALUE		TAX AMOUNT
CURRENT OWNERS ADDRESS	PARCEL SIZE/GRID COORD	TOTAL	SPECIAL DISTRICTS			
***** 90.002-2-7 *****						
120 Birch Dr						BILL 1022
90.002-2-7	210 1 Family Res		2021 St Lawrence Co	182,000		1,656.56
McKinley Nancy M	Potsdam 2 407402	12,400	Town of Pierrepont	182,000		235.41
McKinley Matthew J	Lot 22	182,000	Highway	182,000		738.03
120 Birch Dr	161x167x186x161		Chargebacks	182,000		121.93
Potsdam, NY 13676	FRNT 161.00 DPTH 164.00		FD032 Pierrepont Fire Prot	182,000	TO M	178.01
	ACRES 0.65					
	EAST-0333612 NRTH-1675378					
	DEED BOOK 2003 PG-16832					
	FULL MARKET VALUE	202,222				
TOTAL TAX ---						2,929.94**
DATE #1						02/01/21
AMT DUE						2,929.94
***** 90.004-2-4 *****						
5416 SH 56						BILL 1023
90.004-2-4	210 1 Family Res		VET WAR CT 41121	10,500	10,500	
McKinley Thomas D	Colton 1 402801	8,200	2021 St Lawrence Co	101,500		923.85
5416 State Highway 56	1.47A	112,000	Town of Pierrepont	101,500		131.28
Potsdam, NY 13676	FRNT 214.00 DPTH		Highway	101,500		411.59
	ACRES 1.30		Chargebacks	101,500		68.00
	EAST-0332803 NRTH-1671510		FD032 Pierrepont Fire Prot	112,000	TO M	109.54
	DEED BOOK 1999 PG-25084		LT025 Hannawa Light	112,000	TO M	23.13
	FULL MARKET VALUE	124,444				
TOTAL TAX ---						1,667.39**
DATE #1						02/01/21
AMT DUE						1,667.39
***** 90.027-2-19 *****						
7 Riggs Dr						BILL 1024
90.027-2-19	210 1 Family Res		2021 St Lawrence Co	120,000		1,092.24
McKinney Rachel	Potsdam 2 407402	8,800	Town of Pierrepont	120,000		155.21
PO Box 621	FRNT 145.00 DPTH 200.00	120,000	Highway	120,000		486.61
Potsdam, NY 13676-0621	EAST-0331518 NRTH-1678250		Chargebacks	120,000		80.39
	DEED BOOK 2017 PG-8822		FD032 Pierrepont Fire Prot	120,000	TO M	117.37
	FULL MARKET VALUE	133,333	LT025 Hannawa Light	120,000	TO M	24.78
TOTAL TAX ---						1,956.60**
DATE #1						02/01/21
AMT DUE						1,956.60
***** 104.003-1-8 *****						
5715 CR 24						BILL 1025
104.003-1-8	210 1 Family Res		2021 St Lawrence Co	155,000		1,410.80
McKnight Karl B	Canton 1 402201	10,500	Town of Pierrepont	155,000		200.48
McKnight Joan B	5 Ar Res	155,000	Highway	155,000		628.54
5715 County Route 24	ACRES 5.70		Chargebacks	155,000		103.84
Canton, NY 13617	EAST-0320653 NRTH-1652173		FD032 Pierrepont Fire Prot	155,000	TO M	151.60
	DEED BOOK 2005 PG-10220					
	FULL MARKET VALUE	172,222				
TOTAL TAX ---						2,495.26**
DATE #1						02/01/21
AMT DUE						2,495.26

STATE OF NEW YORK
COUNTY - St Lawrence
TOWN - Pierrepont
SWIS - 407000

2 0 2 1 T O W N T A X R O L L
T A X A B L E SECTION OF THE ROLL - 1
OWNERS NAME SEQUENCE
UNIFORM PERCENT OF VALUE IS 090.00

PAGE 310
VALUATION DATE-JUL 01, 2019
TAXABLE STATUS DATE-MAR 01, 2020

TAX MAP PARCEL NUMBER	PROPERTY LOCATION & CLASS	ASSESSMENT	EXEMPTION CODE-----	COUNTY-----	TOWN-----	
CURRENT OWNERS NAME	SCHOOL DISTRICT	LAND	TAX DESCRIPTION	TAXABLE VALUE		TAX AMOUNT
CURRENT OWNERS ADDRESS	PARCEL SIZE/GRID COORD	TOTAL	SPECIAL DISTRICTS			
***** 104.001-1-11.2 *****						
104.001-1-11.2	892 Butternut Ridge Rd			ACCT 1- 40- 4.2	BILL	1026
McLaughlin Francis H	210 1 Family Res		2021 St Lawrence Co	70,200		638.96
McLaughlin Ann S	Canton 1 402201	8,600	Town of Pierrepont	70,200		90.80
892 Butternut Ridge Rd	1.96 A Deed Residence	70,200	Highway	70,200		284.67
Canton, NY 13617	FRNT 354.00 DPTH 241.00		Chargebacks	70,200		47.03
	ACRES 2.00		FD032 Pierrepont Fire Prot	70,200	TO M	68.66
	EAST-0316472 NRTH-1658883					
	DEED BOOK 953 PG-00876					
	FULL MARKET VALUE	78,000				
			TOTAL TAX ---			1,130.12**
				DATE #1		02/01/21
				AMT DUE		1,130.12
***** 90.004-1-35 *****						
90.004-1-35	6568 CR 24		VET WAR CT 41121	ACCT 1- 64- 1.3	BILL	1027
McNamara Michael B	270 Mfg housing		2021 St Lawrence Co	6,975		359.76
6568 County Route 24	Colton 1 402801	8,600	Town of Pierrepont	39,525		51.12
Colton, NY 13625	Doublewide	46,500	Highway	39,525		160.28
	FRNT 307.00 DPTH 298.00		Chargebacks	39,525		26.48
	ACRES 2.00		FD032 Pierrepont Fire Prot	46,500	TO M	45.48
	EAST-0333830 NRTH-1668475		LT025 Hannawa Light	46,500	TO M	9.60
	DEED BOOK 1999 PG-13610					
	FULL MARKET VALUE	51,667				
			TOTAL TAX ---			652.72**
				DATE #1		02/01/21
				AMT DUE		652.72
***** 119.003-1-18 *****						
119.003-1-18	Buck Pond Rd		2021 St Lawrence Co	ACCT 1- 46- 5	BILL	1028
McNeil Christopher	910 Priv forest		Town of Pierrepont	16,800		152.91
9958 State Highway 37	Colton 1 402801	16,800	Highway	16,800		21.73
Ogdensburg, NY 13669	Pri Forest	16,800	Chargebacks	16,800		68.13
	ACRES 39.60		FD032 Pierrepont Fire Prot	16,800	TO M	11.25
	EAST-0317901 NRTH-1633270			16,800		16.43
	DEED BOOK 2006 PG-870					
	FULL MARKET VALUE	18,667				
			TOTAL TAX ---			270.45**
				DATE #1		02/01/21
				AMT DUE		270.45
***** 119.003-1-19 *****						
119.003-1-19	Buck Pond Rd		2021 St Lawrence Co	ACCT 1- 46- 6	BILL	1029
McNeil Christopher	910 Priv forest		Town of Pierrepont	32,000		291.26
9958 State Highway 37	Colton 1 402801	28,100	Highway	32,000		41.39
Ogdensburg, NY 13669	Pri Forest	32,000	Chargebacks	32,000		129.76
	ACRES 48.00		FD032 Pierrepont Fire Prot	32,000	TO M	21.44
	EAST-0318138 NRTH-1632552			32,000		31.30
	DEED BOOK 2006 PG-870					
	FULL MARKET VALUE	35,556				
			TOTAL TAX ---			515.15**
				DATE #1		02/01/21
				AMT DUE		515.15

STATE OF NEW YORK
 COUNTY - St Lawrence
 TOWN - Pierrepont
 SWIS - 407000

2 0 2 1 T O W N T A X R O L L
 T A X A B L E SECTION OF THE ROLL - 1
 OWNERS NAME SEQUENCE
 UNIFORM PERCENT OF VALUE IS 090.00

PAGE 311
 VALUATION DATE-JUL 01, 2019
 TAXABLE STATUS DATE-MAR 01, 2020

TAX MAP PARCEL NUMBER	PROPERTY LOCATION & CLASS	ASSESSMENT	EXEMPTION CODE	COUNTY	TOWN	TAXABLE VALUE	TAX AMOUNT
CURRENT OWNERS NAME	SCHOOL DISTRICT	LAND	TAX DESCRIPTION				
CURRENT OWNERS ADDRESS	PARCEL SIZE/GRID COORD	TOTAL	SPECIAL DISTRICTS				
***** 104.002-1-39.3 *****							
104.002-1-39.3	CR 24					104,002-1-39.3	
McRobbie Arthur	323 Vacant rural		2021 St Lawrence Co			8,400	76.46
McRobbie Carol	Canton 1 402201	8,400	Town of Pierrepont			8,400	10.86
4689 State Highway 56	Vacant Land	8,400	Highway			8,400	34.06
Colton, NY 13625	ACRES 19.80		Chargebacks			8,400	5.63
	EAST-0326745 NRTH-1659773		FD032 Pierrepont Fire Prot		TO M	8,400	8.22
	DEED BOOK 961 PG-00087						
	FULL MARKET VALUE	9,333					
						TOTAL TAX ---	135.23**
						DATE #1	02/01/21
						AMT DUE	135.23
***** 104.003-1-1.22 *****							
507 CR 29							
104.003-1-1.22	210 1 Family Res		VET WAR CT 41121			10,500	1031
Meagher John M	Canton 1 402201	12,400	2021 St Lawrence Co			94,500	860.14
Grembowicz Frances	930x430x1215x500	105,000	Town of Pierrepont			94,500	122.23
507 County Route 29	FRNT 930.00 DPTH		Highway			94,500	383.21
Canton, NY 13617	ACRES 9.60 BANK8888869		Chargebacks			94,500	63.31
	EAST-0312665 NRTH-1654727		FD032 Pierrepont Fire Prot		TO M	105,000	102.70
	DEED BOOK 1099 PG-201						
	FULL MARKET VALUE	116,667					
						TOTAL TAX ---	1,531.59**
						DATE #1	02/01/21
						AMT DUE	1,531.59
***** 134.002-1-9 *****							
Off Buck Pond Rd							
134.002-1-9	312 Vac w/imprv		2021 St Lawrence Co			4,000	1032
Meeks Jody	Colton 1 402801	1,400	Town of Pierrepont			4,000	36.41
36437 Clayton Center Rd	58x79x70x61 .25 Ar	4,000	Highway			4,000	5.17
Clayton, NY 13624-4160	FRNT 58.00 DPTH 79.00		Chargebacks			4,000	16.22
	EAST-0324939 NRTH-1630087		FD032 Pierrepont Fire Prot		TO M	4,000	2.68
	DEED BOOK 1004 PG-00217						
	FULL MARKET VALUE	4,444					
						TOTAL TAX ---	64.39**
						DATE #1	02/01/21
						AMT DUE	64.39
***** 76.084-2-30.2 *****							
12 Coney Island Dr/prvt							
76.084-2-30.2	210 1 Family Res - WTRFNT		VET WAR CT 41121			10,500	1033
Mein Family Trust	Potsdam 2 407402	35,200	2021 St Lawrence Co			149,000	1,356.19
PO Box 428	.52A	159,500	Town of Pierrepont			149,000	192.72
Hannawa Falls, NY 13647-0428	85'WFx240x148'RFx175		Highway			149,000	604.21
	FRNT 85.00 DPTH 208.00		Chargebacks			149,000	99.82
PRIOR OWNER ON 3/01/2020	ACRES 0.52		FD032 Pierrepont Fire Prot		TO M	159,500	156.00
Mein Family Trust	EAST-0333768 NRTH-1680181		LT025 Hannawa Light		TO M	159,500	32.93
	DEED BOOK 2019 PG-15064						
	FULL MARKET VALUE	177,222					
						TOTAL TAX ---	2,441.87**
						DATE #1	02/01/21
						AMT DUE	2,441.87



STATE OF NEW YORK
 COUNTY - St Lawrence
 TOWN - Pierrepont
 SWIS - 407000

2 0 2 1 T O W N T A X R O L L
 T A X A B L E SECTION OF THE ROLL - 1
 OWNERS NAME SEQUENCE
 UNIFORM PERCENT OF VALUE IS 090.00

PAGE 312
 VALUATION DATE-JUL 01, 2019
 TAXABLE STATUS DATE-MAR 01, 2020

TAX MAP PARCEL NUMBER	PROPERTY LOCATION & CLASS	ASSESSMENT	EXEMPTION CODE	COUNTY	TOWN	TAX AMOUNT
CURRENT OWNERS NAME	SCHOOL DISTRICT	LAND	TAX DESCRIPTION			
CURRENT OWNERS ADDRESS	PARCEL SIZE/GRID COORD	TOTAL	SPECIAL DISTRICTS			
***** 90.027-2-9 *****						
29 Cameron Dr				ACCT 1-	60-11	BILL 1034
90.027-2-9	210 1 Family Res - WTRFNT		2021 St Lawrence Co	220,000		2,002.43
Melchior William G	Potsdam 2 407402	50,400	Town of Pierrepont	220,000		284.56
PO Box 306	145x185x130'wfx215 Lot 35	220,000	Highway	220,000		892.12
Hannawa Falls, NY 13647-0306	FRNT 130.00 DPTH 200.00		Chargebacks	220,000		147.39
	EAST-0332813 NRTH-1678076		FD032 Pierrepont Fire Prot	220,000	TO M	215.17
	DEED BOOK 2006 PG-13077		LT025 Hannawa Light	220,000	TO M	45.43
	FULL MARKET VALUE	244,444				
TOTAL TAX ---						3,587.10**
DATE #1						02/01/21
AMT DUE						3,587.10
***** 90.035-1-41 *****						
106 Burtwood Park Dr/prvt				ACCT 1-	38-15	BILL 1035
90.035-1-41	260 Seasonal res - WTRFNT		2021 St Lawrence Co	95,900		872.88
Meldrim Daniel P	Potsdam 2 407402	17,900	Town of Pierrepont	95,900		124.04
Meldrim Autumn	70x75x60x79	95,900	Highway	95,900		388.88
2090 Deer Run Rd	FRNT 70.00 DPTH 77.00		Chargebacks	95,900		64.25
La Fayette, NY 13084-9585	EAST-0333234 NRTH-1676866		FD032 Pierrepont Fire Prot	95,900	TO M	93.80
	DEED BOOK 2015 PG-9418					
	FULL MARKET VALUE	106,556				
TOTAL TAX ---						1,543.85**
DATE #1						02/01/21
AMT DUE						1,543.85
***** 90.035-3-3 *****						
98 Burtwood Park Dr/prvt				ACCT 1-	4- 7.1	BILL 1036
90.035-3-3	260 Seasonal res - WTRFNT		2021 St Lawrence Co	70,000		637.14
Meldrim Daniel P	Potsdam 2 407402	32,600	Town of Pierrepont	70,000		90.54
2090 Deer Run Rd	80x250x74x255	70,000	Highway	70,000		283.86
La Fayette, NY 13084	FRNT 80.00 DPTH 252.00		Chargebacks	70,000		46.90
	ACRES 0.43		FD032 Pierrepont Fire Prot	70,000	TO M	68.46
	EAST-0333185 NRTH-1676672					
	DEED BOOK 2019 PG-5852					
	FULL MARKET VALUE	77,778				
TOTAL TAX ---						1,126.90**
DATE #1						02/01/21
AMT DUE						1,126.90
***** 90.002-2-30 *****						
7 Beech Rd						BILL 1037
90.002-2-30	210 1 Family Res		2021 St Lawrence Co	171,500		1,560.99
Meldrim Patrick L	Potsdam 2 407402	17,400	Town of Pierrepont	171,500		221.82
7 Beech Rd	Lot 9	171,500	Highway	171,500		695.45
Potsdam, NY 13676	171x211x246x181		Chargebacks	171,500		114.89
	FRNT 171.00 DPTH		FD032 Pierrepont Fire Prot	171,500	TO M	167.74
	ACRES 0.87 BANK8888830					
	EAST-0333956 NRTH-1674762					
	DEED BOOK 2019 PG-12262					
	FULL MARKET VALUE	190,556				
TOTAL TAX ---						2,760.89**
DATE #1						02/01/21
AMT DUE						2,760.89



STATE OF NEW YORK
 COUNTY - St Lawrence
 TOWN - Pierrepont
 SWIS - 407000

2 0 2 1 T O W N T A X R O L L
 T A X A B L E SECTION OF THE ROLL - 1
 OWNERS NAME SEQUENCE
 UNIFORM PERCENT OF VALUE IS 090.00

PAGE 313
 VALUATION DATE-JUL 01, 2019
 TAXABLE STATUS DATE-MAR 01, 2020

TAX MAP PARCEL NUMBER	PROPERTY LOCATION & CLASS	ASSESSMENT	EXEMPTION CODE	COUNTY	TOWN	TAX AMOUNT
CURRENT OWNERS NAME	SCHOOL DISTRICT	LAND	TAX DESCRIPTION	TAXABLE VALUE		
CURRENT OWNERS ADDRESS	PARCEL SIZE/GRID COORD	TOTAL	SPECIAL DISTRICTS			
***** 76.076-1-5 *****						
76.076-1-5	30 Keener Rd			ACCT 1-	53- 3	BILL 1038
Mellan Thomas T	210 1 Family Res		2021 St Lawrence Co	36,000		327.67
PO Box 191	Potsdam 2 407402	7,200	Town of Pierrepont	36,000		46.56
Hannawa Falls, NY 13647	167x264x52x238 1 Fam Res	36,000	Highway	36,000		145.98
	FRNT 167.00 DPTH 238.00		Chargebacks	36,000		24.12
	BANK8888869		FD032 Pierrepont Fire Prot	36,000	TO M	35.21
PRIOR OWNER ON 3/01/2020	EAST-0335851 NRTH-1682402		LT025 Hannawa Light	36,000	TO M	7.43
Mellan Thomas T	DEED BOOK 2015 PG-9972					
	FULL MARKET VALUE	40,000				
TOTAL TAX ---						586.97**
DATE #1						02/01/21
AMT DUE						586.97
***** 76.076-1-8 *****						
76.076-1-8	14 Keener Rd			ACCT 1-	33- 6	BILL 1039
Mellan Thomas T	311 Res vac land		2021 St Lawrence Co	5,000		45.51
PO Box 191	Potsdam 2 407402	5,000	Town of Pierrepont	5,000		6.47
Hannawa Falls, NY 13647	Sold To Valerie Siverls	5,000	Highway	5,000		20.28
	100x238		Chargebacks	5,000		3.35
	FRNT 100.00 DPTH 238.00		FD032 Pierrepont Fire Prot	5,000	TO M	4.89
	ACRES 0.55		LT025 Hannawa Light	5,000	TO M	1.03
	EAST-0335496 NRTH-1682206					
	DEED BOOK 2012 PG-19505					
	FULL MARKET VALUE	5,556				
TOTAL TAX ---						81.53**
DATE #1						02/01/21
AMT DUE						81.53
***** 76.076-1-9 *****						
76.076-1-9	10 Keener Rd			ACCT 1-	33- 5	BILL 1040
Mellan Thomas T	210 1 Family Res		2021 St Lawrence Co	61,000		555.22
PO Box 191	Potsdam 2 407402	7,100	Town of Pierrepont	61,000		78.90
Hannawa Falls, NY 13647	Sold To Valerie Siverls	61,000	Highway	61,000		247.36
	100x238 Res		Chargebacks	61,000		40.87
	FRNT 100.00 DPTH 238.00		FD032 Pierrepont Fire Prot	61,000	TO M	59.66
	EAST-0335412 NRTH-1682153		LT025 Hannawa Light	61,000	TO M	12.60
	DEED BOOK 2012 PG-19505					
	FULL MARKET VALUE	67,778				
TOTAL TAX ---						994.61**
DATE #1						02/01/21
AMT DUE						994.61

STATE OF NEW YORK
 COUNTY - St Lawrence
 TOWN - Pierrepont
 SWIS - 407000

2 0 2 1 T O W N T A X R O L L
 T A X A B L E SECTION OF THE ROLL - 1
 OWNERS NAME SEQUENCE
 UNIFORM PERCENT OF VALUE IS 090.00

PAGE 314
 VALUATION DATE-JUL 01, 2019
 TAXABLE STATUS DATE-MAR 01, 2020

TAX MAP PARCEL NUMBER	PROPERTY LOCATION & CLASS	ASSESSMENT	EXEMPTION CODE	COUNTY	TOWN	TAX AMOUNT
CURRENT OWNERS NAME	SCHOOL DISTRICT	LAND	TAX DESCRIPTION	TAXABLE VALUE		
CURRENT OWNERS ADDRESS	PARCEL SIZE/GRID COORD	TOTAL	SPECIAL DISTRICTS			
***** 90.001-2-5.111 *****						
90.001-2-5.111	Noyes Rd			ACCT 1-	2- 3	BILL 1041
Merchant Susan C	322 Rural vac>10		2021 St Lawrence Co	31,600		287.62
27 Lea Dr	Potsdam 2 407402	31,600	Town of Pierrepont	31,600		40.87
Delanson, NY 12053	Also 1998/3193	31,600	Highway	31,600		128.14
	FRNT 664.00 DPTH		Chargebacks	31,600		21.17
	ACRES 58.90		FD032 Pierrepont Fire Prot	31,600	TO M	30.91
	EAST-0321032 NRTH-1672140					
	DEED BOOK 1043 PG-00470					
	FULL MARKET VALUE	35,111				
			TOTAL TAX ---			508.71**
				DATE #1		02/01/21
				AMT DUE		508.71
***** 90.028-1-24 *****						
90.028-1-24	159 Postwood Rd			ACCT 1-	52-15	BILL 1042
Merrill Marilyn	260 Seasonal res		2021 St Lawrence Co	20,000		182.04
Thompson Linda	Potsdam 2 407402	7,500	Town of Pierrepont	20,000		25.87
33046 SE Peoria Rd	100x40x85x125 .37 Ar Seas	20,000	Highway	20,000		81.10
Corvallis, OR 97333	ACRES 0.37		Chargebacks	20,000		13.40
	EAST-0333599 NRTH-1678959		FD032 Pierrepont Fire Prot	20,000	TO M	19.56
	DEED BOOK 2007 PG-18721		LT025 Hannawa Light	20,000	TO M	4.13
	FULL MARKET VALUE	22,222				
			TOTAL TAX ---			326.10**
				DATE #1		02/01/21
				AMT DUE		326.10
***** 90.002-3-16 *****						
90.002-3-16	94 T. Alexander Dr/prvt			ACCT 1-	11-14	BILL 1043
Meyers Paul	210 1 Family Res - WTRFNT		2021 St Lawrence Co	86,500		787.32
18 Dogwood Dr	Colton 1 402801	26,900	Town of Pierrepont	86,500		111.88
Denville, NJ 07834	Plot revised 11/2017	86,500	Highway	86,500		350.77
	Cambridge survey 8/2/96 .		Chargebacks	86,500		57.95
	65'WFx190x129x250		FD032 Pierrepont Fire Prot	86,500	TO M	84.60
	FRNT 65.00 DPTH					
	ACRES 0.47					
	EAST-0335275 NRTH-1673688					
	DEED BOOK 2018 PG-8662					
	FULL MARKET VALUE	96,111				
			TOTAL TAX ---			1,392.52**
				DATE #1		02/01/21
				AMT DUE		1,392.52

STATE OF NEW YORK
 COUNTY - St Lawrence
 TOWN - Pierrepont
 SWIS - 407000

2 0 2 1 T O W N T A X R O L L
 T A X A B L E SECTION OF THE ROLL - 1
 OWNERS NAME SEQUENCE
 UNIFORM PERCENT OF VALUE IS 090.00

PAGE 315
 VALUATION DATE-JUL 01, 2019
 TAXABLE STATUS DATE-MAR 01, 2020

TAX MAP PARCEL NUMBER	PROPERTY LOCATION & CLASS	ASSESSMENT	EXEMPTION CODE-----	COUNTY-----	TOWN-----	
CURRENT OWNERS NAME	SCHOOL DISTRICT	LAND	TAX DESCRIPTION	TAXABLE VALUE		TAX AMOUNT
CURRENT OWNERS ADDRESS	PARCEL SIZE/GRID COORD	TOTAL	SPECIAL DISTRICTS			
***** 90.035-1-10 *****						
90.035-1-10	20 Underhill Dr			ACCT 1-	29-14.13	BILL 1044
Miller Corey J	210 1 Family Res		2021 St Lawrence Co	158,000		1,438.11
Miller Jill A	Potsdam 2 407402	8,900	Town of Pierrepont	158,000		204.36
20 Underhill Dr	Crestview Subdiv Lot 24	158,000	Highway	158,000		640.70
Potsdam, NY 13676	One Family Residence		Chargebacks	158,000		105.85
	FRNT 147.00 DPTH 198.00		FD032 Pierrepont Fire Prot	158,000	TO M	154.53
	ACRES 0.67 BANK8888869		LT025 Hannawa Light	158,000	TO M	32.62
PRIOR OWNER ON 3/01/2020	EAST-0332673 NRTH-1677325					
Miller Corey J	DEED BOOK 2014 PG-10575					
	FULL MARKET VALUE	175,556				
TOTAL TAX ---						2,576.17**
DATE #1						02/01/21
AMT DUE						2,576.17
***** 119.004-2-8.1 *****						
119.004-2-8.1	753 Orebed Rd			ACCT 1-	31-12	BILL 1045
Miller George A III	240 Rural res		2021 St Lawrence Co	110,000		1,001.22
Miller Debra L	Colton 1 402801	28,900	Town of Pierrepont	110,000		142.28
753 Orebed Rd	ACRES 61.90 BANK8888869	110,000	Highway	110,000		446.06
Colton, NY 13625	EAST-0334299 NRTH-1635574		Chargebacks	110,000		73.69
	DEED BOOK 2011 PG-9424		FD032 Pierrepont Fire Prot	110,000	TO M	107.59
	FULL MARKET VALUE	122,222				
TOTAL TAX ---						1,770.84**
DATE #1						02/01/21
AMT DUE						1,770.84
***** 119.004-2-8.2 *****						
119.004-2-8.2	Orebed Rd					BILL 1046
Miller George A III	314 Rural vac<10		2021 St Lawrence Co	5,500		50.06
Miller Debra L	Colton 1 402801	5,500	Town of Pierrepont	5,500		7.11
753 Orebed Rd	250x349x250x349	5,500	Highway	5,500		22.30
Colton, NY 13625	ACRES 1.80 BANK8888869		Chargebacks	5,500		3.68
	EAST-0335329 NRTH-1635433		FD032 Pierrepont Fire Prot	5,500	TO M	5.38
	DEED BOOK 2011 PG-9424					
	FULL MARKET VALUE	6,111				
TOTAL TAX ---						88.53**
DATE #1						02/01/21
AMT DUE						88.53
***** 134.001-1-2 *****						
134.001-1-2	223,231 Eels Rd			ACCT 1-	38-13	BILL 1047
Miller Julie A	260 Seasonal res		2021 St Lawrence Co	50,000		455.10
C/O Canton Tire	Edwards-Knox Cn 403401	15,800	Town of Pierrepont	50,000		64.67
18 Riverside Dr	Also 2000/17926	50,000	Highway	50,000		202.75
Canton, NY 13617	Rec Easement		Chargebacks	50,000		33.50
	2 Seasonal Residences		FD032 Pierrepont Fire Prot	50,000	TO M	48.90
	ACRES 23.00					
	EAST-0315149 NRTH-1630935					
	DEED BOOK 2019 PG-2456					
	FULL MARKET VALUE	55,556				
TOTAL TAX ---						804.92**
DATE #1						02/01/21
AMT DUE						804.92



STATE OF NEW YORK
COUNTY - St Lawrence
TOWN - Pierrepont
SWIS - 407000

2 0 2 1 T O W N T A X R O L L
T A X A B L E SECTION OF THE ROLL - 1
OWNERS NAME SEQUENCE
UNIFORM PERCENT OF VALUE IS 090.00

PAGE 316
VALUATION DATE-JUL 01, 2019
TAXABLE STATUS DATE-MAR 01, 2020

TAX MAP PARCEL NUMBER	PROPERTY LOCATION & CLASS	ASSESSMENT	EXEMPTION CODE	COUNTY	TOWN	TAXABLE VALUE	TAX AMOUNT
CURRENT OWNERS NAME	SCHOOL DISTRICT	LAND	TAX DESCRIPTION				
CURRENT OWNERS ADDRESS	PARCEL SIZE/GRID COORD	TOTAL	SPECIAL DISTRICTS				
***** 90.004-2-36 *****							
90.004-2-36	6634 CR 24			ACCT 1-	21-10	BILL 1048	
Miller Marlyne S (LU)	210 1 Family Res		Vet Chg of 41003	0	119,268		
6634 County Route 24	Colton 1 402801	6,500	Vet Pro Ra 41112	124,733	0		
Colton, NY 13625	Res W/16x24 Add	135,000	2021 St Lawrence Co	10,267		93.45	
	.79 Ar		Town of Pierrepont	15,732		20.35	
	FRNT 125.00 DPTH 275.00		Highway	15,732		63.79	
	ACRES 0.79		Chargebacks	15,732		10.54	
	EAST-0334832 NRTH-1669818		FD032 Pierrepont Fire Prot	135,000	TO M	132.04	
	DEED BOOK 2019 PG-17459		LT025 Hannawa Light	135,000	TO M	27.88	
	FULL MARKET VALUE	150,000					
TOTAL TAX ---							348.05**
							DATE #1 02/01/21
							AMT DUE 348.05
***** 90.004-1-18.22 *****							
90.004-1-18.22	6563 CR 24			ACCT 1-	22-3.22	BILL 1049	
Miller Melinda	210 1 Family Res		2021 St Lawrence Co	90,000		819.18	
6563 County Route 24	Colton 1 402801	10,200	Town of Pierrepont	90,000		116.41	
Colton, NY 13625	FRNT 327.00 DPTH	90,000	Highway	90,000		364.96	
	ACRES 6.00		Chargebacks	90,000		60.29	
	EAST-0333426 NRTH-1668915		FD032 Pierrepont Fire Prot	90,000	TO M	88.03	
	DEED BOOK 2007 PG-10787		LT025 Hannawa Light	90,000	TO M	18.58	
	FULL MARKET VALUE	100,000					
TOTAL TAX ---							1,467.45**
							DATE #1 02/01/21
							AMT DUE 1,467.45
***** 104.003-1-24.2 *****							
104.003-1-24.2	718 CR 29			ACCT 1-	14-9.2	BILL 1050	
Miller Randy (LC)	210 1 Family Res		2021 St Lawrence Co	70,000		637.14	
Miller Stephanie (LC)	Canton 1 402201	8,500	Town of Pierrepont	70,000		90.54	
718 County Route 29	Att Garage 28X40	70,000	Highway	70,000		283.86	
Canton, NY 13617	289x301(d)		Chargebacks	70,000		46.90	
	FRNT 289.00 DPTH 268.00		FD032 Pierrepont Fire Prot	70,000	TO M	68.46	
	ACRES 1.80						
	EAST-0317606 NRTH-1654244						
	DEED BOOK 1005 PG-00453						
	FULL MARKET VALUE	77,778					
TOTAL TAX ---							1,126.90**
							DATE #1 02/01/21
							AMT DUE 1,126.90

STATE OF NEW YORK
 COUNTY - St Lawrence
 TOWN - Pierrepont
 SWIS - 407000

2 0 2 1 T O W N T A X R O L L
 T A X A B L E SECTION OF THE ROLL - 1
 OWNERS NAME SEQUENCE
 UNIFORM PERCENT OF VALUE IS 090.00

PAGE 317
 VALUATION DATE-JUL 01, 2019
 TAXABLE STATUS DATE-MAR 01, 2020

TAX MAP PARCEL NUMBER	PROPERTY LOCATION & CLASS	ASSESSMENT	EXEMPTION CODE	COUNTY	TOWN	TAX AMOUNT
CURRENT OWNERS NAME	SCHOOL DISTRICT	LAND	TAX DESCRIPTION	TAXABLE VALUE		
CURRENT OWNERS ADDRESS	PARCEL SIZE/GRID COORD	TOTAL	SPECIAL DISTRICTS			
119.004-2-4.12	Orebed Rd 314 Rural vac<10		2021 St Lawrence Co	850		BILL 1051 7.74
Miller Shawn	Colton 1 402801	850	Town of Pierrepont	850		1.10
Miller Renee	Plotted from road R.O.W.	850	Highway	850		3.45
615 Orebed Rd	FRNT 208.00 DPTH 416.00		Chargebacks	850		0.57
Colton, NY 13625	ACRES 2.00		FD032 Pierrepont Fire Prot	850	TO M	.83
	EAST-0334984 NRTH-1639164					
	DEED BOOK 2008 PG-2122					
	FULL MARKET VALUE	944				
			TOTAL TAX ---			13.69**
				DATE #1	02/01/21	
				AMT DUE	13.69	
119.004-2-2.21	615 Orebed Rd 240 Rural res		2021 St Lawrence Co	120,000		BILL 1052 1,092.24
Miller Shawn D	Colton 1 402801	20,200	Town of Pierrepont	120,000		155.21
Miller Renee V	Also 1039/203	120,000	Highway	120,000		486.61
615 Orebed Rd	Res W/30x42 Gar & Breezwy		Chargebacks	120,000		80.39
Colton, NY 13625	FRNT 716.00 DPTH		FD032 Pierrepont Fire Prot	120,000	TO M	117.37
	ACRES 29.50					
	EAST-0335660 NRTH-1639682					
	DEED BOOK 1024 PG-00619					
	FULL MARKET VALUE	133,333				
			TOTAL TAX ---			1,931.82**
				DATE #1	02/01/21	
				AMT DUE	1,931.82	
104.002-1-19	Irish Settlement Rd 910 Priv forest		2021 St Lawrence Co	36,100		BILL 1053 328.58
Miller William	Colton 1 402801	36,100	Town of Pierrepont	36,100		46.69
201 Irish Settlement Rd	85.30 Pri Forest	36,100	Highway	36,100		146.39
Colton, NY 13625	ACRES 84.90		Chargebacks	36,100		24.18
	EAST-0333084 NRTH-1657996		FD032 Pierrepont Fire Prot	36,100	TO M	35.31
	DEED BOOK 668 PG-00204					
	FULL MARKET VALUE	40,111				
			TOTAL TAX ---			581.15**
				DATE #1	02/01/21	
				AMT DUE	581.15	
120.003-3-10	Off Orebed Rd 260 Seasonal res		2021 St Lawrence Co	23,500		BILL 1054 213.90
Miller William	Colton 1 402801	20,500	Town of Pierrepont	23,500		30.40
201 Irish Settlement Rd	2 Cabins	23,500	Highway	23,500		95.29
Colton, NY 13625	30 Ar		Chargebacks	23,500		15.74
	ACRES 30.20		FD032 Pierrepont Fire Prot	23,500	TO M	22.98
	EAST-0339565 NRTH-1632996					
	DEED BOOK 931 PG-01101					
	FULL MARKET VALUE	26,111				
			TOTAL TAX ---			378.31**
				DATE #1	02/01/21	
				AMT DUE	378.31	

STATE OF NEW YORK
 COUNTY - St Lawrence
 TOWN - Pierrepont
 SWIS - 407000

2 0 2 1 T O W N T A X R O L L
 T A X A B L E SECTION OF THE ROLL - 1
 OWNERS NAME SEQUENCE
 UNIFORM PERCENT OF VALUE IS 090.00

PAGE 318
 VALUATION DATE-JUL 01, 2019
 TAXABLE STATUS DATE-MAR 01, 2020

TAX MAP PARCEL NUMBER	PROPERTY LOCATION & CLASS	ASSESSMENT	EXEMPTION CODE	COUNTY	TOWN	TAXABLE VALUE	TAX AMOUNT
CURRENT OWNERS NAME	SCHOOL DISTRICT	LAND	TAX DESCRIPTION				
CURRENT OWNERS ADDRESS	PARCEL SIZE/GRID COORD	TOTAL	SPECIAL DISTRICTS				
120.003-3-11	Off Orebed Rd 910 Priv forest			120.003-3-11			
Miller William	Colton 1 402801	18,800	2021 St Lawrence Co			18,800	171.12
201 Irish Settlement Rd	40 Ar Pri Forest	18,800	Town of Pierrepont			18,800	24.32
Colton, NY 13625	ACRES 44.20		Highway			18,800	76.24
	EAST-0339660 NRTH-1632022		Chargebacks			18,800	12.59
	DEED BOOK 931 PG-01101		FD032 Pierrepont Fire Prot		TO M	18,800	18.39
	FULL MARKET VALUE	20,889					
TOTAL TAX ---							302.66**
DATE #1							02/01/21
AMT DUE							302.66
135.001-1-1	995 Orebed Rd 910 Priv forest			135.001-1-1			
Miller William	Colton 1 402801	43,100	2021 St Lawrence Co			59,500	541.57
201 Irish Settlement Rd	84 Ar	59,500	Town of Pierrepont			59,500	76.96
Colton, NY 13625	ACRES 83.30		Highway			59,500	241.28
	EAST-0339518 NRTH-1630850		Chargebacks			59,500	39.86
	DEED BOOK 931 PG-01101		FD032 Pierrepont Fire Prot		TO M	59,500	58.19
	FULL MARKET VALUE	66,111					
TOTAL TAX ---							957.86**
DATE #1							02/01/21
AMT DUE							957.86
103.002-2-6.2	Howardville Rd 314 Rural vac<10			103.002-2-6.2			
Miller William B	Canton 1 402201	3,300	2021 St Lawrence Co			3,300	30.04
Miller Julie	ACRES 1.01	3,300	Town of Pierrepont			3,300	4.27
PO Box 561	EAST-0311398 NRTH-1662024		Highway			3,300	13.38
Canton, NY 13617	DEED BOOK 2004 PG-19557		Chargebacks			3,300	2.21
	FULL MARKET VALUE	3,667	FD032 Pierrepont Fire Prot		TO M	3,300	3.23
TOTAL TAX ---							53.13**
DATE #1							02/01/21
AMT DUE							53.13
104.001-1-19.2	1367 SH 68 210 1 Family Res			104.001-1-19.2			
Miller William B	Canton 1 402201	8,300	2021 St Lawrence Co			58,000	527.91
PO Box 561	FRNT 437.00 DPTH	58,000	Town of Pierrepont			58,000	75.02
Canton, NY 13617	ACRES 1.40		Highway			58,000	235.20
	EAST-0312642 NRTH-1662560		Chargebacks			58,000	38.86
	DEED BOOK 2000 PG-19819		FD032 Pierrepont Fire Prot		TO M	58,000	56.73
	FULL MARKET VALUE	64,444					
TOTAL TAX ---							933.72**
DATE #1							02/01/21
AMT DUE							933.72

STATE OF NEW YORK
COUNTY - St Lawrence
TOWN - Pierrepont
SWIS - 407000

2 0 2 1 T O W N T A X R O L L
T A X A B L E SECTION OF THE ROLL - 1
OWNERS NAME SEQUENCE
UNIFORM PERCENT OF VALUE IS 090.00

PAGE 319
VALUATION DATE-JUL 01, 2019
TAXABLE STATUS DATE-MAR 01, 2020

TAX MAP PARCEL NUMBER	PROPERTY LOCATION & CLASS	ASSESSMENT	EXEMPTION CODE-----	COUNTY-----	TOWN-----		
CURRENT OWNERS NAME	SCHOOL DISTRICT	LAND	TAX DESCRIPTION	TAXABLE VALUE			TAX AMOUNT
CURRENT OWNERS ADDRESS	PARCEL SIZE/GRID COORD	TOTAL	SPECIAL DISTRICTS				
***** 104.001-2-33 *****							
104.001-2-33	809 Butternut Ridge Rd			ACCT 1- 71- 3	BILL 1059		
Miller William D	210 1 Family Res		VET COM CT 41131	16,750	16,750		
Blackmer Julia A	Canton 1 402201	7,000	2021 St Lawrence Co	50,250			457.37
809 Butternut Ridge Rd	209x135x217x154 1 Ar Res	67,000	Town of Pierrepont	50,250			65.00
Canton, NY 13617	FRNT 209.00 DPTH 124.00		Highway	50,250			203.77
	ACRES 0.62		Chargebacks	50,250			33.66
	EAST-0316797 NRTH-1660862		FD032 Pierrepont Fire Prot	67,000	TO M		65.53
	DEED BOOK 2007 PG-14123						
	FULL MARKET VALUE	74,444					
			TOTAL TAX ---				825.33**
				DATE #1			02/01/21
				AMT DUE			825.33
***** 104.002-1-22 *****							
104.002-1-22	201 Irish Settlement Rd			ACCT 1- 47- 1	BILL 1060		
Miller William E	240 Rural res		VET WAR CT 41121	10,500	10,500		
201 Irish Settlement Rd	Colton 1 402801	86,400	2021 St Lawrence Co	131,500			1,196.91
Colton, NY 13625	150 Ar Rural Res	142,000	Town of Pierrepont	131,500			170.09
	ACRES 157.50		Highway	131,500			533.24
	EAST-0331306 NRTH-1660379		Chargebacks	131,500			88.10
	DEED BOOK 992 PG-00312		FD032 Pierrepont Fire Prot	142,000	TO M		138.89
	FULL MARKET VALUE	157,778					
			TOTAL TAX ---				2,127.23**
				DATE #1			02/01/21
				AMT DUE			2,127.23
***** 118.004-3-28.2 *****							
118.004-3-28.2	4863 CR 24			ACCT 1- 15- 8.2	BILL 1061		
Millington Stephan P	210 1 Family Res		2021 St Lawrence Co	63,000			573.42
Valentine Cara E	Edwards-Knox Cn 403401	9,000	Town of Pierrepont	63,000			81.49
4863 County Route 24	FRNT 365.00 DPTH 365.00	63,000	Highway	63,000			255.47
Canton, NY 13617	ACRES 2.80 BANK8888220		Chargebacks	63,000			42.21
	EAST-0308646 NRTH-1635347		FD032 Pierrepont Fire Prot	63,000	TO M		61.62
	DEED BOOK 2018 PG-6687						
	FULL MARKET VALUE	70,000					
			TOTAL TAX ---				1,014.21**
				DATE #1			02/01/21
				AMT DUE			1,014.21
***** 90.004-1-79 *****							
90.004-1-79	29 Old State Rd			ACCT 1- 47- 4	BILL 1062		
Mills Judson B	210 1 Family Res		2021 St Lawrence Co	69,900			636.23
Mills Judy	Colton 1 402801	8,400	Town of Pierrepont	69,900			90.41
29 Old State Rd	300x239x300x239	69,900	Highway	69,900			283.45
Colton, NY 13625	FRNT 300.00 DPTH 239.00		Chargebacks	69,900			46.83
	ACRES 1.50		School Relevy				880.91
	EAST-0336314 NRTH-1665266		FD032 Pierrepont Fire Prot	69,900	TO M		68.37
	DEED BOOK 868 PG-00344		LT025 Hannawa Light	69,900	TO M		14.43
	FULL MARKET VALUE	77,667					
			TOTAL TAX ---				2,020.63**
				DATE #1			02/01/21
				AMT DUE			2,020.63

STATE OF NEW YORK
COUNTY - St Lawrence
TOWN - Pierrepont
SWIS - 407000

2 0 2 1 T O W N T A X R O L L
T A X A B L E SECTION OF THE ROLL - 1
OWNERS NAME SEQUENCE
UNIFORM PERCENT OF VALUE IS 090.00

PAGE 320
VALUATION DATE-JUL 01, 2019
TAXABLE STATUS DATE-MAR 01, 2020

TAX MAP PARCEL NUMBER	PROPERTY LOCATION & CLASS	ASSESSMENT	EXEMPTION CODE	COUNTY	TOWN	TAX AMOUNT
CURRENT OWNERS NAME	SCHOOL DISTRICT	LAND	TAX DESCRIPTION	TAXABLE VALUE		
CURRENT OWNERS ADDRESS	PARCEL SIZE/GRID COORD	TOTAL	SPECIAL DISTRICTS			
***** 91.003-1-10 *****						
51 Tucker Rd				ACCT 1-	50- 2	BILL 1063
91.003-1-10	311 Res vac land		2021 St Lawrence Co	7,000		63.71
Mills Judson B	Colton 1 402801	7,000	Town of Pierrepont	7,000		9.05
Mills Judy L	300X250x160	7,000	Highway	7,000		28.39
29 Old State Rd	FRNT 300.00 DPTH 103.00		Chargebacks	7,000		4.69
Colton, NY 13625	EAST-0336572 NRTH-1664344		School Relevy			137.77
	DEED BOOK 985 PG-00545		FD032 Pierrepont Fire Prot	7,000	TO M	6.85
	FULL MARKET VALUE	7,778	LT025 Hannawa Light	7,000	TO M	1.45
			TOTAL TAX ---			251.91**
				DATE #1		02/01/21
				AMT DUE		251.91
***** 105.003-7-8.221 *****						
255 Hanson Rd						BILL 1064
105.003-7-8.221	210 1 Family Res		RPTL466_f 41690	2,625	2,625	
Mills Michelle A	Colton 1 402801	12,100	2021 St Lawrence Co	117,375		1,068.34
255 Hanson Rd	Res & Garage 575'Front	120,000	Town of Pierrepont	117,375		151.82
Colton, NY 13625	ACRES 9.00 BANK8888869		Highway	117,375		475.97
	EAST-0336973 NRTH-1650572		Chargebacks	117,375		78.63
	DEED BOOK 2006 PG-7732		FD032 Pierrepont Fire Prot	120,000	TO M	117.37
	FULL MARKET VALUE	133,333				
			TOTAL TAX ---			1,892.13**
				DATE #1		02/01/21
				AMT DUE		1,892.13
***** 133.002-2-11 *****						
3874 CR 27				ACCT 1-	67- 7	BILL 1065
133.002-2-11	312 Vac w/imprv		2021 St Lawrence Co	26,500		241.20
Milone Aldo	Edwards-Knox Cn 403401	25,400	Town of Pierrepont	26,500		34.28
Milone Rebecca	2015/12533 NIMO easement	26,500	Highway	26,500		107.46
675 Edwards Rd	2015/14466 Verizon cell t		Chargebacks	26,500		17.75
Harrisville, NY 13648	45 Ar		FD032 Pierrepont Fire Prot	26,500	TO M	25.92
	ACRES 41.80					
	EAST-0311756 NRTH-1626722					
	DEED BOOK 2012 PG-4781					
	FULL MARKET VALUE	29,444				
			TOTAL TAX ---			426.61**
				DATE #1		02/01/21
				AMT DUE		426.61
***** 90.003-1-22.21 *****						
355 Butternut Ridge Rd						BILL 1066
90.003-1-22.21	312 Vac w/imprv		2021 St Lawrence Co	23,200		211.17
Minozzi Edward	Colton 1 402801	14,200	Town of Pierrepont	23,200		30.01
Minozzi Ruby	27.519A(D)	23,200	Highway	23,200		94.08
4260 SE 20th Pl Apt 303	FRNT 413.00 DPTH		Chargebacks	23,200		15.54
Cape Coral, FL 33904-5427	ACRES 27.50		FD032 Pierrepont Fire Prot	23,200	TO M	22.69
	EAST-0324082 NRTH-1668405					
	DEED BOOK 2009 PG-9607					
	FULL MARKET VALUE	25,778				
			TOTAL TAX ---			373.49**
				DATE #1		02/01/21
				AMT DUE		373.49



STATE OF NEW YORK
 COUNTY - St Lawrence
 TOWN - Pierrepont
 SWIS - 407000

2 0 2 1 T O W N T A X R O L L
 T A X A B L E SECTION OF THE ROLL - 1
 OWNERS NAME SEQUENCE
 UNIFORM PERCENT OF VALUE IS 090.00

PAGE 321
 VALUATION DATE-JUL 01, 2019
 TAXABLE STATUS DATE-MAR 01, 2020

TAX MAP PARCEL NUMBER	PROPERTY LOCATION & CLASS	ASSESSMENT	EXEMPTION CODE-----	COUNTY-----	TOWN-----	
CURRENT OWNERS NAME	SCHOOL DISTRICT	LAND	TAX DESCRIPTION	TAXABLE VALUE		TAX AMOUNT
CURRENT OWNERS ADDRESS	PARCEL SIZE/GRID COORD	TOTAL	SPECIAL DISTRICTS			
***** 90.004-1-83.2 *****						
90.004-1-83.2	Butternut Ridge Rd					BILL 1067
Minozzi Edward J	314 Rural vac<10		2021 St Lawrence Co	8,450		76.91
Minozzi Ruby H	Colton 1 402801	8,450	Town of Pierrepont	8,450		10.93
4260 Southeast 20th Pl	Plotted 9/2018	8,450	Highway	8,450		34.27
Cape Coral, FL 33904	L. Maine survey 8/21/2018		Chargebacks	8,450		5.66
	0.62A(D)		FD032 Pierrepont Fire Prot	8,450	TO M	8.26
	FRNT 91.00 DPTH					
	ACRES 0.62					
	EAST-0324040 NRTH-1669669					
	DEED BOOK 2018 PG-13055					
	FULL MARKET VALUE	9,389				
			TOTAL TAX ---			136.03**
				DATE #1		02/01/21
				AMT DUE		136.03
***** 90.002-3-7 *****						
90.002-3-7	124 T. Alexander Dr/prvt			ACCT 1- 62- 5		BILL 1068
Mintener Bradshaw	260 Seasonal res - WTRFNT		2021 St Lawrence Co	69,000		628.04
Mintener Marilyn	Colton 1 402801	30,000	Town of Pierrepont	69,000		89.25
PO Box 423	Plot revised 11/2017	69,000	Highway	69,000		279.80
Canton, NY 13617-0423	L. Maine survey 7/2/10 .3		Chargebacks	69,000		46.23
	75'WFx273x62x257		FD032 Pierrepont Fire Prot	69,000	TO M	67.49
	FRNT 62.00 DPTH					
	ACRES 0.39					
	EAST-0334550 NRTH-1673537					
	DEED BOOK 00978 PG-01080					
	FULL MARKET VALUE	76,667				
			TOTAL TAX ---			1,110.81**
				DATE #1		02/01/21
				AMT DUE		1,110.81
***** 90.027-2-3 *****						
90.027-2-3	7 Cameron Dr			ACCT 1- 61- 9		BILL 1069
Misiak Mark	210 1 Family Res - WTRFNT		2021 St Lawrence Co	148,000		1,347.09
Kus Karen	Potsdam 2 407402	14,000	Town of Pierrepont	148,000		191.43
PO Box 426	47'WFx143x120x137	148,000	Highway	148,000		600.15
Hannawa Falls, NY 13647-0426	FRNT 47.00 DPTH 140.00		Chargebacks	148,000		99.15
	EAST-0332379 NRTH-1678651		FD032 Pierrepont Fire Prot	148,000	TO M	144.75
	DEED BOOK 2018 PG-10217		LT025 Hannawa Light	148,000	TO M	30.56
PRIOR OWNER ON 3/01/2020	FULL MARKET VALUE	164,444				
Misiak Mark						
			TOTAL TAX ---			2,413.13**
				DATE #1		02/01/21
				AMT DUE		2,413.13

STATE OF NEW YORK
 COUNTY - St Lawrence
 TOWN - Pierrepont
 SWIS - 407000

2 0 2 1 T O W N T A X R O L L
 T A X A B L E SECTION OF THE ROLL - 1
 OWNERS NAME SEQUENCE
 UNIFORM PERCENT OF VALUE IS 090.00

PAGE 322
 VALUATION DATE-JUL 01, 2019
 TAXABLE STATUS DATE-MAR 01, 2020

TAX MAP PARCEL NUMBER	PROPERTY LOCATION & CLASS	ASSESSMENT	EXEMPTION CODE	COUNTY	TOWN	TAXABLE VALUE	TAX AMOUNT
CURRENT OWNERS NAME	SCHOOL DISTRICT	LAND	TAX DESCRIPTION				
CURRENT OWNERS ADDRESS	PARCEL SIZE/GRID COORD	TOTAL	SPECIAL DISTRICTS				
***** 105.003-7-6.2 *****							
	1194 Green Rd					ACCT 1- 28- 6.2	BILL 1070
105.003-7-6.2	270 Mfg housing		2021 St Lawrence Co			52,000	473.30
Mitchell Casey	Colton 1 402801	18,200	Town of Pierrepont			52,000	67.26
Mitchell Tiffany	Geo.munger Lot	52,000	Highway			52,000	210.86
1216 Green Rd	In G1#70		Chargebacks			52,000	34.84
Colton, NY 13625	Also 1021/393		FD032 Pierrepont Fire Prot			52,000 TO M	50.86
	FRNT 660.00 DPTH 1650.00						
	ACRES 25.00						
	EAST-0338292 NRTH-1648184						
	DEED BOOK 2020 PG-1497						
	FULL MARKET VALUE	57,778					
			TOTAL TAX ---				837.12**
						DATE #1	02/01/21
						AMT DUE	837.12
***** 105.003-7-6.112 *****							
	Green Rd						BILL 1071
105.003-7-6.112	314 Rural vac<10		2021 St Lawrence Co			5,600	50.97
Mitchell Casey L	Colton 1 402801	5,600	Town of Pierrepont			5,600	7.24
Mitchell Tiffany L	264x330 2.0Ad	5,600	Highway			5,600	22.71
1216 Green Rd	FRNT 264.00 DPTH 330.00		Chargebacks			5,600	3.75
Colton, NY 13625	ACRES 2.00		FD032 Pierrepont Fire Prot			5,600 TO M	5.48
	EAST-0337632 NRTH-1648625						
	DEED BOOK 2016 PG-534						
	FULL MARKET VALUE	6,222					
			TOTAL TAX ---				90.15**
						DATE #1	02/01/21
						AMT DUE	90.15
***** 105.003-7-10 *****							
	1216 Green Rd					ACCT 1- 28- 6.12	BILL 1072
105.003-7-10	240 Rural res		2021 St Lawrence Co			95,000	864.69
Mitchell Casey L	Colton 1 402801	17,800	Town of Pierrepont			95,000	122.88
Mitchell Tiffany L	Garage 1500 Sq Ft	95,000	Highway			95,000	385.23
1216 Green Rd	660x1337x660x1342		Chargebacks			95,000	63.64
Colton, NY 13625	FRNT 666.00 DPTH 1339.00		FD032 Pierrepont Fire Prot			95,000 TO M	92.92
	ACRES 20.30 BANK8888288						
PRIOR OWNER ON 3/01/2020	EAST-0338382 NRTH-1648872						
Mitchell Casey L	DEED BOOK 2016 PG-534						
	FULL MARKET VALUE	105,556					
			TOTAL TAX ---				1,529.36**
						DATE #1	02/01/21
						AMT DUE	1,529.36

STATE OF NEW YORK
 COUNTY - St Lawrence
 TOWN - Pierrepont
 SWIS - 407000

2 0 2 1 T O W N T A X R O L L
 T A X A B L E SECTION OF THE ROLL - 1
 OWNERS NAME SEQUENCE
 UNIFORM PERCENT OF VALUE IS 090.00

PAGE 323
 VALUATION DATE-JUL 01, 2019
 TAXABLE STATUS DATE-MAR 01, 2020

TAX MAP PARCEL NUMBER	PROPERTY LOCATION & CLASS	ASSESSMENT	EXEMPTION CODE-----	COUNTY-----	TOWN-----	TAX AMOUNT
CURRENT OWNERS NAME	SCHOOL DISTRICT	LAND	TAX DESCRIPTION	TAXABLE VALUE		
CURRENT OWNERS ADDRESS	PARCEL SIZE/GRID COORD	TOTAL	SPECIAL DISTRICTS			
***** 119.002-2-11.12 *****						
119.002-2-11.12	445 Orebed Rd					BILL 1073
Mitchell Codie A	270 Mfg housing		2021 St Lawrence Co	65,000		591.63
Trimm Danielle C	Colton 1 402801	9,300	Town of Pierrepont	65,000		84.07
445 Orebed Rd	26x48 Doublewide (New)	65,000	Highway	65,000		263.58
Colton, NY 13625	FRNT 400.00 DPTH 446.00		Chargebacks	65,000		43.55
	ACRES 3.90 BANK8888869		FD032 Pierrepont Fire Prot	65,000	TO M	63.57
	EAST-0334623 NRTH-1643594					
	DEED BOOK 2015 PG-10390					
	FULL MARKET VALUE	72,222				
			TOTAL TAX ---			1,046.40**
				DATE #1		02/01/21
				AMT DUE		1,046.40
***** 90.004-2-22 *****						
90.004-2-22	5348 SH 56			ACCT 1- 6- 9		BILL 1074
Mitchell Craig A	210 1 Family Res		2021 St Lawrence Co	88,000		800.97
Mitchell Kathleen A	Colton 1 402801	7,200	Town of Pierrepont	88,000		113.82
5348 State Highway 56	Plot revised 1/2012	88,000	Highway	88,000		356.85
Potsdam, NY 13676	Geo Cook survey 5/22/1968		Chargebacks	88,000		58.95
	0.688A		FD032 Pierrepont Fire Prot	88,000	TO M	86.07
	FRNT 150.00 DPTH 200.00		LT025 Hannawa Light	88,000	TO M	18.17
	BANK8888869					
	EAST-0334038 NRTH-1670196					
	DEED BOOK 2015 PG-4882					
	FULL MARKET VALUE	97,778				
			TOTAL TAX ---			1,434.83**
				DATE #1		02/01/21
				AMT DUE		1,434.83
***** 76.083-1-7 *****						
76.083-1-7	16C CR 59			ACCT 1- 47- 7		BILL 1075
Mitchell Kenneth	270 Mfg housing		2021 St Lawrence Co	20,000		182.04
16C County Route 59	Potsdam 2 407402	3,900	Town of Pierrepont	20,000		25.87
Potsdam, NY 13676	60x163x150	20,000	Highway	20,000		81.10
	FRNT 60.00 DPTH 163.00		Chargebacks	20,000		13.40
	EAST-0332405 NRTH-1681050		FD032 Pierrepont Fire Prot	20,000	TO M	19.56
	DEED BOOK 870 PG-01060		LT025 Hannawa Light	20,000	TO M	4.13
	FULL MARKET VALUE	22,222				
			TOTAL TAX ---			326.10**
				DATE #1		02/01/21
				AMT DUE		326.10

STATE OF NEW YORK
 COUNTY - St Lawrence
 TOWN - Pierrepont
 SWIS - 407000

2 0 2 1 T O W N T A X R O L L
 T A X A B L E SECTION OF THE ROLL - 1
 OWNERS NAME SEQUENCE
 UNIFORM PERCENT OF VALUE IS 090.00

PAGE 324
 VALUATION DATE-JUL 01, 2019
 TAXABLE STATUS DATE-MAR 01, 2020

TAX MAP PARCEL NUMBER	PROPERTY LOCATION & CLASS	ASSESSMENT	EXEMPTION CODE	COUNTY	TOWN	TAXABLE VALUE	TAX AMOUNT
CURRENT OWNERS NAME	SCHOOL DISTRICT	LAND	TAX DESCRIPTION				
CURRENT OWNERS ADDRESS	PARCEL SIZE/GRID COORD	TOTAL	SPECIAL DISTRICTS				
***** 90.027-2-10 *****							
22 Cameron Dr						ACCT 1- 20-15.2	BILL 1076
90.027-2-10	210 1 Family Res		2021 St Lawrence Co			132,000	1,201.46
Mitlin David	Potsdam 2 407402	8,600	Town of Pierrepont			132,000	170.73
122 Highland Way	100x200 Per Landowner	132,000	Highway			132,000	535.27
Sherwood Park, AlbertCanada	Lot 6 Crestview Subdiv		Chargebacks			132,000	88.43
T8A 5M6	106x135x87x125x160		FD032 Pierrepont Fire Prot		TO M	132,000	129.10
	FRNT 135.00 DPTH		LT025 Hannawa Light		TO M	132,000	27.26
	ACRES 0.55 BANK8888111						
	EAST-0332481 NRTH-1678127						
	DEED BOOK 2014 PG-11989						
	FULL MARKET VALUE	146,667					
TOTAL TAX ---							2,152.25**
						DATE #1	02/01/21
						AMT DUE	2,152.25
***** 90.004-1-23 *****							
6594 CR 24						ACCT 1- 22-10	BILL 1077
90.004-1-23	210 1 Family Res		2021 St Lawrence Co			115,000	1,046.73
Monaghan Stephanie S	Colton 1 402801	8,300	Town of Pierrepont			115,000	148.75
6594 County Route 24	1.8 Ar Res & Garage-300	115,000	Highway			115,000	466.34
Colton, NY 13625	ACRES 1.50		Chargebacks			115,000	77.04
	EAST-0334222 NRTH-1669030		FD032 Pierrepont Fire Prot		TO M	115,000	112.48
	DEED BOOK 2002 PG-1495		LT025 Hannawa Light		TO M	115,000	23.75
	FULL MARKET VALUE	127,778					
TOTAL TAX ---							1,875.09**
						DATE #1	02/01/21
						AMT DUE	1,875.09
***** 119.004-2-34 *****							
976 Selleck Rd							BILL 1078
119.004-2-34	322 Rural vac>10		2021 St Lawrence Co			2,700	24.58
Monast Jason M	Colton 1 402801	2,700	Town of Pierrepont			2,700	3.49
714A Orebed Rd	Part WCT survey 7/2015	2,700	Highway			2,700	10.95
Colton, NY 13625	6.16A(S)		Chargebacks			2,700	1.81
	FRNT 546.00 DPTH		School Relevy				53.15
	ACRES 5.90		FD032 Pierrepont Fire Prot		TO M	2,700	2.64
	EAST-0333573 NRTH-1636868						
	DEED BOOK 2016 PG-2266						
	FULL MARKET VALUE	3,000					
TOTAL TAX ---							96.62**
						DATE #1	02/01/21
						AMT DUE	96.62

STATE OF NEW YORK
 COUNTY - St Lawrence
 TOWN - Pierrepont
 SWIS - 407000

2 0 2 1 T O W N T A X R O L L
 T A X A B L E SECTION OF THE ROLL - 1
 OWNERS NAME SEQUENCE
 UNIFORM PERCENT OF VALUE IS 090.00

PAGE 325
 VALUATION DATE-JUL 01, 2019
 TAXABLE STATUS DATE-MAR 01, 2020

TAX MAP PARCEL NUMBER	PROPERTY LOCATION & CLASS	ASSESSMENT	EXEMPTION CODE-----	COUNTY-----	TOWN-----	
CURRENT OWNERS NAME	SCHOOL DISTRICT	LAND	TAX DESCRIPTION	TAXABLE VALUE		TAX AMOUNT
CURRENT OWNERS ADDRESS	PARCEL SIZE/GRID COORD	TOTAL	SPECIAL DISTRICTS			
***** 119.004-2-35 *****						
119.004-2-35	992 Selleck Rd					BILL 1079
Monast Nicholas A	314 Rural vac<10		2021 St Lawrence Co	2,600		23.67
714 Orebed Rd	Colton 1 402801	2,600	Town of Pierrepont	2,600		3.36
Colton, NY 13625	Part WCT survey 7/2015	2,600	Highway	2,600		10.54
	6.02A(S)		Chargebacks	2,600		1.74
	FRNT 525.00 DPTH					
	ACRES 5.80					
	EAST-0334093 NRTH-1636926					
	DEED BOOK 2016 PG-2267					
	FULL MARKET VALUE	2,889				
			TOTAL TAX ---			39.31**
				DATE #1		02/01/21
				AMT DUE		39.31
***** 76.083-1-9 *****						
76.083-1-9	16A CR 59			ACCT 1- 37- 2		BILL 1080
Monette (Estate) Kathleen	270 Mfg housing		2021 St Lawrence Co	23,000		209.35
% Raymond Monette	Potsdam 2 407402	8,400	Town of Pierrepont	23,000		29.75
616 State Highway 345	155x160x113x150 Trlr .5R	23,000	Highway	23,000		93.27
Potsdam, NY 13676	FRNT 155.00 DPTH 155.00		Chargebacks	23,000		15.41
	EAST-0332218 NRTH-1681004		School Relevy			685.71
	DEED BOOK 1086 PG-243		FD032 Pierrepont Fire Prot	23,000 TO M		22.50
	FULL MARKET VALUE	25,556	LT025 Hannawa Light	23,000 TO M		4.75
			TOTAL TAX ---			1,060.74**
				DATE #1		02/01/21
				AMT DUE		1,060.74
***** 118.004-2-3.1 *****						
118.004-2-3.1	76 O'Brien Rd			ACCT 1- 53- 6		BILL 1081
Montan Jon R Jr.	240 Rural res		2021 St Lawrence Co	109,300		994.84
Montan Kathleen J	Edwards-Knox Cn 403401	10,800	Town of Pierrepont	109,300		141.37
76 Obrien Rd	ACRES 10.00	109,300	Highway	109,300		443.22
Canton, NY 13617-3289	EAST-0304949 NRTH-1639391		Chargebacks	109,300		73.22
	DEED BOOK 1085 PG-48		FD032 Pierrepont Fire Prot	109,300 TO M		106.90
	FULL MARKET VALUE	121,444				
			TOTAL TAX ---			1,759.55**
				DATE #1		02/01/21
				AMT DUE		1,759.55
***** 118.004-2-24 *****						
118.004-2-24	4482 CR 27			ACCT 1- 23- 2		BILL 1082
Moore Cory	210 1 Family Res		2021 St Lawrence Co	42,000		382.28
4482 County Route 27	Edwards-Knox Cn 403401	13,600	Town of Pierrepont	42,000		54.32
Canton, NY 13617	(p) 20X40 House & M.h.	42,000	Highway	42,000		170.31
	FRNT 90.00 DPTH 150.00		Chargebacks	42,000		28.14
	ACRES 1.70		School Relevy			485.72
	EAST-0303175 NRTH-1638869		FD032 Pierrepont Fire Prot	42,000 TO M		41.08
	DEED BOOK 2006 PG-14898					
	FULL MARKET VALUE	46,667				
			TOTAL TAX ---			1,161.85**
				DATE #1		02/01/21
				AMT DUE		1,161.85

STATE OF NEW YORK
 COUNTY - St Lawrence
 TOWN - Pierrepont
 SWIS - 407000

2 0 2 1 T O W N T A X R O L L
 T A X A B L E SECTION OF THE ROLL - 1
 OWNERS NAME SEQUENCE
 UNIFORM PERCENT OF VALUE IS 090.00

PAGE 326
 VALUATION DATE-JUL 01, 2019
 TAXABLE STATUS DATE-MAR 01, 2020

TAX MAP PARCEL NUMBER	PROPERTY LOCATION & CLASS	ASSESSMENT	EXEMPTION CODE	COUNTY	TOWN	TAXABLE VALUE	TAX AMOUNT
CURRENT OWNERS NAME	SCHOOL DISTRICT	LAND	TAX DESCRIPTION				
CURRENT OWNERS ADDRESS	PARCEL SIZE/GRID COORD	TOTAL	SPECIAL DISTRICTS				
***** 118.002-2-18.3 *****							
	23 Allen Rd			ACCT 1-44-4.3	BILL	1083	
118.002-2-18.3	270 Mfg housing		2021 St Lawrence Co	52,500			477.85
Moore Karin L	Edwards-Knox Cn 403401	8,600	Town of Pierrepont	52,500			67.91
23 Allen Rd	205x435	52,500	Highway	52,500			212.89
Canton, NY 13617	FRNT 205.00 DPTH 435.00		Chargebacks	52,500			35.17
	ACRES 2.00		School Relevy				607.15
	EAST-0304341 NRTH-1646270		FD032 Pierrepont Fire Prot	52,500	TO M		51.35
	DEED BOOK 2010 PG-5481						
	FULL MARKET VALUE	58,333					
TOTAL TAX ---							1,452.32**
DATE #1							02/01/21
AMT DUE							1,452.32
***** 91.003-1-8 *****							
	36 Tucker Rd			ACCT 1- 55-10.2	BILL	1084	
91.003-1-8	210 1 Family Res		2021 St Lawrence Co	97,500			887.44
Moore Michael	Colton 1 402801	8,700	Town of Pierrepont	97,500			126.11
Moore Susan	466x112x400x112	97,500	Highway	97,500			395.37
7778 State Route 3	FRNT 466.00 DPTH		Chargebacks	97,500			65.32
Vermontville, NY 12989	ACRES 2.10		School Relevy				935.59
	EAST-0337052 NRTH-1664298		FD032 Pierrepont Fire Prot	97,500	TO M		95.36
PRIOR OWNER ON 3/01/2020	DEED BOOK 2020 PG-11345		LT025 Hannawa Light	97,500	TO M		20.13
Heer Paul H	FULL MARKET VALUE	108,333					
TOTAL TAX ---							2,525.32**
DATE #1							02/01/21
AMT DUE							2,525.32
***** 90.004-1-67 *****							
	115 Tucker Rd			ACCT 1- 15- 3.2	BILL	1085	
90.004-1-67	240 Rural res		2021 St Lawrence Co	73,000			664.44
Moore Shellie S	Colton 1 402801	16,300	Town of Pierrepont	73,000			94.42
115 Tucker Rd	590'ff	73,000	Highway	73,000			296.02
Colton, NY 13625	ACRES 28.40		Chargebacks	73,000			48.91
	EAST-0334711 NRTH-1664791		FD032 Pierrepont Fire Prot	73,000	TO M		71.40
	DEED BOOK 1066 PG-7						
	FULL MARKET VALUE	81,111					
TOTAL TAX ---							1,175.19**
DATE #1							02/01/21
AMT DUE							1,175.19
***** 90.004-2-37.1 *****							
	SH 56			ACCT 1- 31- 9.34	BILL	1086	
90.004-2-37.1	314 Rural vac<10		2021 St Lawrence Co	5,500			50.06
Morgan David C	Colton 1 402801	5,500	Town of Pierrepont	5,500			7.11
Ingraham Judith A	ACRES 1.90	5,500	Highway	5,500			22.30
PO Box 257	EAST-0334905 NRTH-1669544		Chargebacks	5,500			3.68
Hannawa Falls, NY 13647	DEED BOOK 2007 PG-20825		FD032 Pierrepont Fire Prot	5,500	TO M		5.38
	FULL MARKET VALUE	6,111	LT025 Hannawa Light	5,500	TO M		1.14
TOTAL TAX ---							89.67**
DATE #1							02/01/21
AMT DUE							89.67

STATE OF NEW YORK
 COUNTY - St Lawrence
 TOWN - Pierrepont
 SWIS - 407000

2 0 2 1 T O W N T A X R O L L
 T A X A B L E SECTION OF THE ROLL - 1
 OWNERS NAME SEQUENCE
 UNIFORM PERCENT OF VALUE IS 090.00

PAGE 327
 VALUATION DATE-JUL 01, 2019
 TAXABLE STATUS DATE-MAR 01, 2020

TAX MAP PARCEL NUMBER	PROPERTY LOCATION & CLASS	ASSESSMENT	EXEMPTION CODE-----	COUNTY-----	TOWN-----	
CURRENT OWNERS NAME	SCHOOL DISTRICT	LAND	TAX DESCRIPTION	TAXABLE VALUE		TAX AMOUNT
CURRENT OWNERS ADDRESS	PARCEL SIZE/GRID COORD	TOTAL	SPECIAL DISTRICTS			
***** 90.004-2-38 *****						
	5304 SH 56			ACCT 1-	35- 5	BILL 1087
90.004-2-38	210 1 Family Res		VET WAR CT 41121	10,500	10,500	
Morgan David C	Colton 1 402801	7,300	VET COM CT 41131	17,500	17,500	
Ingraham Judith A	FRNT 150.00 DPTH 250.00	116,500	VET DIS CT 41141	29,125	29,125	
PO Box 257	EAST-0334747 NRTH-1669373		2021 St Lawrence Co	59,375		540.43
Hannawa Falls, NY 13647	DEED BOOK 2007 PG-20825		Town of Pierrepont	59,375		76.80
	FULL MARKET VALUE	129,444	Highway	59,375		240.77
			Chargebacks	59,375		39.78
			FD032 Pierrepont Fire Prot	116,500	TO M	113.94
			LT025 Hannawa Light	116,500	TO M	24.06
			TOTAL TAX ---			1,035.78**
				DATE #1		02/01/21
				AMT DUE		1,035.78
***** 119.002-2-5.2 *****						
	305 Orebed Rd					BILL 1088
119.002-2-5.2	210 1 Family Res		2021 St Lawrence Co	115,000		1,046.73
Morrill Shane L	Colton 1 402801	8,600	Town of Pierrepont	115,000		148.75
Buck Jennifer A	FRNT 250.00 DPTH 452.00	115,000	Highway	115,000		466.34
PO Box 139	ACRES 2.00 BANK8888220		Chargebacks	115,000		77.04
Colton, NY 13625	EAST-0333458 NRTH-1646951		FD032 Pierrepont Fire Prot	115,000	TO M	112.48
	DEED BOOK 2008 PG-19628					
	FULL MARKET VALUE	127,778				
			TOTAL TAX ---			1,851.34**
				DATE #1		02/01/21
				AMT DUE		1,851.34
***** 90.001-2-5.22 *****						
	211 Noyes Rd					BILL 1089
90.001-2-5.22	210 1 Family Res		2021 St Lawrence Co	125,000		1,137.75
Moulton Robert A	Potsdam 2 407402	23,800	Town of Pierrepont	125,000		161.68
Moulton Brenda A	FRNT 726.00 DPTH	125,000	Highway	125,000		506.89
211 Noyes Rd	ACRES 4.60		Chargebacks	125,000		83.74
Potsdam, NY 13676	EAST-0320319 NRTH-1673060		FD032 Pierrepont Fire Prot	125,000	TO M	122.26
	DEED BOOK 2017 PG-14440					
	FULL MARKET VALUE	138,889				
			TOTAL TAX ---			2,012.32**
				DATE #1		02/01/21
				AMT DUE		2,012.32
***** 90.001-2-18.1 *****						
	Noyes Rd					BILL 1090
90.001-2-18.1	322 Rural vac>10		2021 St Lawrence Co	3,650		33.22
Moulton Robert A Jr.	Potsdam 2 407402	3,650	Town of Pierrepont	3,650		4.72
Moulton Brenda A	Plotted 1/2020	3,650	Highway	3,650		14.80
211B Noyes Rd	K. Burnette survey 9/2019		Chargebacks	3,650		2.45
Potsdam, NY 13676	10.543A(D)		FD032 Pierrepont Fire Prot	3,650	TO M	3.57
	FRNT 360.00 DPTH					
	ACRES 10.40					
	EAST-0319904 NRTH-1673107					
	DEED BOOK 2020 PG-655					
	FULL MARKET VALUE	4,056				
			TOTAL TAX ---			58.76**
				DATE #1		02/01/21

AMT DUE

58.76

STATE OF NEW YORK
 COUNTY - St Lawrence
 TOWN - Pierrepont
 SWIS - 407000

2 0 2 1 T O W N T A X R O L L
 T A X A B L E SECTION OF THE ROLL - 1
 OWNERS NAME SEQUENCE
 UNIFORM PERCENT OF VALUE IS 090.00

PAGE 328
 VALUATION DATE-JUL 01, 2019
 TAXABLE STATUS DATE-MAR 01, 2020

TAX MAP PARCEL NUMBER	PROPERTY LOCATION & CLASS	ASSESSMENT	EXEMPTION CODE	COUNTY	TOWN	TAX AMOUNT
CURRENT OWNERS NAME	SCHOOL DISTRICT	LAND	TAX DESCRIPTION			
CURRENT OWNERS ADDRESS	PARCEL SIZE/GRID COORD	TOTAL	SPECIAL DISTRICTS			
***** 119.002-2-5.12 *****						
119.002-2-5.12	291 Orebed Rd					BILL 1091
Mudge Charity	210 1 Family Res		2021 St Lawrence Co	8,150		74.18
704 Orebed Rd	Colton 1 402801	500	Town of Pierrepont	8,150		10.54
Colton, NY 13625-3141	Strack survey 3/09	8,150	Highway	8,150		33.05
	2.19A(S)		Chargebacks	8,150		5.46
	FRNT 217.00 DPTH		School Relevy			160.41
PRIOR OWNER ON 3/01/2020	ACRES 2.10		FD032 Pierrepont Fire Prot	8,150	TO M	7.97
Mudge Charity	EAST-0333208 NRTH-1647192					
	DEED BOOK 2010 PG-2140					
	FULL MARKET VALUE	9,056				
TOTAL TAX ---						291.61**
						DATE #1 02/01/21
						AMT DUE 291.61
***** 104.002-1-36 *****						
104.002-1-36	6081 CR 24			ACCT 1- 10- 3		BILL 1092
Muirhead Ellie	270 Mfg housing		2021 St Lawrence Co	45,000		409.59
6081 County Route 24	Canton 1 402201	6,200	Town of Pierrepont	45,000		58.20
Colton, NY 13625	.50 Ar	45,000	Highway	45,000		182.48
	FRNT 129.00 DPTH 169.00		Chargebacks	45,000		30.15
	ACRES 0.50		School Relevy			334.52
	EAST-0325802 NRTH-1659402		FD032 Pierrepont Fire Prot	45,000	TO M	44.01
	DEED BOOK 2002 PG-3203					
	FULL MARKET VALUE	50,000				
TOTAL TAX ---						1,058.95**
						DATE #1 02/01/21
						AMT DUE 1,058.95
***** 104.001-2-34 *****						
104.001-2-34	1132 SH 68			ACCT 1- 4-15		BILL 1093
Mulhollen Scott D	113 Cattle farm		2021 St Lawrence Co	122,800		1,117.72
Mulhollen Dawne M	Canton 1 402201	20,700	Town of Pierrepont	122,800		158.83
1132 State Highway 68	1728 Sq Ft Barn	122,800	Highway	122,800		497.97
Canton, NY 13617	38 Ar		Chargebacks	122,800		82.27
	ACRES 37.80 BANK8888201		FD032 Pierrepont Fire Prot	122,800	TO M	120.11
PRIOR OWNER ON 3/01/2020	EAST-0317743 NRTH-1660328					
Stewart Allen R	DEED BOOK 2020 PG-4021					
	FULL MARKET VALUE	136,444				
TOTAL TAX ---						1,976.90**
						DATE #1 02/01/21
						AMT DUE 1,976.90

STATE OF NEW YORK
 COUNTY - St Lawrence
 TOWN - Pierrepont
 SWIS - 407000

2 0 2 1 T O W N T A X R O L L
 T A X A B L E SECTION OF THE ROLL - 1
 OWNERS NAME SEQUENCE
 UNIFORM PERCENT OF VALUE IS 090.00

PAGE 329
 VALUATION DATE-JUL 01, 2019
 TAXABLE STATUS DATE-MAR 01, 2020

TAX MAP PARCEL NUMBER	PROPERTY LOCATION & CLASS	ASSESSMENT	EXEMPTION CODE-----	COUNTY-----	TOWN-----	
CURRENT OWNERS NAME	SCHOOL DISTRICT	LAND	TAX DESCRIPTION	TAXABLE VALUE		TAX AMOUNT
CURRENT OWNERS ADDRESS	PARCEL SIZE/GRID COORD	TOTAL	SPECIAL DISTRICTS			
***** 76.084-2-33 *****						
	22 Grove St			ACCT 1- 13- 2	BILL	1094
76.084-2-33	210 1 Family Res - WTRFNT		VET COM CT 41131	17,500	17,500	
Mullaney Brian	Potsdam 2 407402	52,000	2021 St Lawrence Co	178,000		1,620.15
Mullaney Kathryn	WCT Survey Map (I/M/F)	195,500	Town of Pierrepont	178,000		230.23
PO Box 248	0.80A(S)		Highway	178,000		721.81
Hannawa Falls, NY 13647	144RFx256x127WFx260		Chargebacks	178,000		119.25
	FRNT 127.00 DPTH 233.00		FD032 Pierrepont Fire Prot	195,500 TO M		191.21
	BANK8888830		LT025 Hannawa Light	195,500 TO M		40.37
	EAST-0333694 NRTH-1680618					
	DEED BOOK 1089 PG-528					
	FULL MARKET VALUE	217,222				
			TOTAL TAX ---			2,923.02**
				DATE #1		02/01/21
				AMT DUE		2,923.02
***** 76.084-2-35.11 *****						
	Grove St			ACCT 1- 33- 4	BILL	1095
76.084-2-35.11	314 Rural vac<10 - WTRFNT		2021 St Lawrence Co	10,300		93.75
Mullaney Kathryn	Potsdam 2 407402	10,300	Town of Pierrepont	10,300		13.32
Mullaney Brian	16'RFx96x58'WFx34x64	10,300	Highway	10,300		41.77
PO Box 248	FRNT 16.00 DPTH		Chargebacks	10,300		6.90
Hannawa Falls, NY 13647	ACRES 0.10		FD032 Pierrepont Fire Prot	10,300 TO M		10.07
	EAST-0333598 NRTH-1680889		LT025 Hannawa Light	10,300 TO M		2.13
	DEED BOOK 2004 PG-10682					
	FULL MARKET VALUE	11,444				
			TOTAL TAX ---			167.94**
				DATE #1		02/01/21
				AMT DUE		167.94
***** 104.004-1-10 *****						
	484 SH 68			ACCT 1- 50-13	BILL	1096
104.004-1-10	210 1 Family Res		2021 St Lawrence Co	165,000		1,501.82
Munn Joseph T	Colton 1 402801	8,300	Town of Pierrepont	165,000		213.42
Munn Rebecca R	New Home 2500 Sq Ft	165,000	Highway	165,000		669.09
484 State Highway 68	ACRES 1.40 BANK8888830		Chargebacks	165,000		110.54
Colton, NY 13625	EAST-0331898 NRTH-1653317		FD032 Pierrepont Fire Prot	165,000 TO M		161.38
	DEED BOOK 2014 PG-7317					
	FULL MARKET VALUE	183,333				
			TOTAL TAX ---			2,656.25**
				DATE #1		02/01/21
				AMT DUE		2,656.25

STATE OF NEW YORK
 COUNTY - St Lawrence
 TOWN - Pierrepont
 SWIS - 407000

2 0 2 1 T O W N T A X R O L L
 T A X A B L E SECTION OF THE ROLL - 1
 OWNERS NAME SEQUENCE
 UNIFORM PERCENT OF VALUE IS 090.00

PAGE 330
 VALUATION DATE-JUL 01, 2019
 TAXABLE STATUS DATE-MAR 01, 2020

TAX MAP PARCEL NUMBER	PROPERTY LOCATION & CLASS	ASSESSMENT	EXEMPTION CODE	COUNTY	TOWN	TAX AMOUNT
CURRENT OWNERS NAME	SCHOOL DISTRICT	LAND	TAX DESCRIPTION			
CURRENT OWNERS ADDRESS	PARCEL SIZE/GRID COORD	TOTAL	SPECIAL DISTRICTS			
***** 103.004-2-10.31 *****						
103.004-2-10.31	632 Howardville Rd					BILL 1097
Murdie Ronald L (LU)	260 Seasonal res		2021 St Lawrence Co			500.61
Murdie Sally L (LU)	Canton 1 402201	49,800	Town of Pierrepont			71.14
808 Buck Pond Rd	FRNT 3249.00 DPTH	55,000	Highway			223.03
Colton, NY 13625	ACRES 117.10		Chargebacks			36.85
	EAST-0310747 NRTH-1653683		FD032 Pierrepont Fire Prot		TO M	53.79
	DEED BOOK 2019 PG-2772					
	FULL MARKET VALUE	61,111				
TOTAL TAX ---						885.42**
DATE #1						02/01/21
AMT DUE						885.42
***** 119.004-2-15 *****						
119.004-2-15	808 Buck Pond Rd					BILL 1098
Murdie Ronald L (LU)	240 Rural res		2021 St Lawrence Co			1,237.87
Murdie Sally L (LU)	Colton 1 402801	42,100	Town of Pierrepont			175.91
808 Buck Pond Rd	114ar	136,000	Highway			551.49
Colton, NY 13625	ACRES 117.70		Chargebacks			91.11
	EAST-0330974 NRTH-1633899		FD032 Pierrepont Fire Prot		TO M	133.02
	DEED BOOK 2019 PG-2772					
	FULL MARKET VALUE	151,111				
TOTAL TAX ---						2,189.40**
DATE #1						02/01/21
AMT DUE						2,189.40
***** 90.003-1-35 *****						
90.003-1-35	635 Butternut Ridge Rd					BILL 1099
Murdie Scott R	210 1 Family Res		2021 St Lawrence Co			966.08
Murdie Virginia L	Canton 1 402201	8,800	Town of Pierrepont			137.29
635 Butternut Ridge Rd	New Barn 26X36	106,140	Highway			430.41
Canton, NY 13617	3.19A(S)		Chargebacks			71.11
	FRNT 427.00 DPTH		FD032 Pierrepont Fire Prot		TO M	103.81
	ACRES 3.20 BANK8888869					
	EAST-0319248 NRTH-1664638					
	DEED BOOK 2005 PG-19419					
	FULL MARKET VALUE	117,933				
TOTAL TAX ---						1,708.70**
DATE #1						02/01/21
AMT DUE						1,708.70
***** 90.002-6-2 *****						
90.002-6-2	210 Butternut Ridge Rd					BILL 1100
Murdock Timothy A	210 1 Family Res		2021 St Lawrence Co			691.75
Murdock Cheryl L	Colton 1 402801	9,400	Town of Pierrepont			98.30
210 Butternut Ridge Rd	ACRES 3.60	76,000	Highway			308.19
Potsdam, NY 13676	EAST-0327018 NRTH-1672144		Chargebacks			50.92
	DEED BOOK 1067 PG-1086		FD032 Pierrepont Fire Prot		TO M	74.33
	FULL MARKET VALUE	84,444				
TOTAL TAX ---						1,223.49**
DATE #1						02/01/21
AMT DUE						1,223.49

STATE OF NEW YORK
 COUNTY - St Lawrence
 TOWN - Pierrepont
 SWIS - 407000

2 0 2 1 T O W N T A X R O L L
 T A X A B L E SECTION OF THE ROLL - 1
 OWNERS NAME SEQUENCE
 UNIFORM PERCENT OF VALUE IS 090.00

PAGE 331
 VALUATION DATE-JUL 01, 2019
 TAXABLE STATUS DATE-MAR 01, 2020

TAX MAP PARCEL NUMBER	PROPERTY LOCATION & CLASS	ASSESSMENT	EXEMPTION CODE-----	COUNTY-----	TOWN-----	
CURRENT OWNERS NAME	SCHOOL DISTRICT	LAND	TAX DESCRIPTION	TAXABLE VALUE		TAX AMOUNT
CURRENT OWNERS ADDRESS	PARCEL SIZE/GRID COORD	TOTAL	SPECIAL DISTRICTS			
***** 90.002-6-3 *****						
90.002-6-3	Off Butternut Ridge Rd					BILL 1101
Murdock Timothy A	322 Rural vac>10		2021 St Lawrence Co	4,800		43.69
Murdock Cheryl L	Colton 1 402801	4,800	Town of Pierrepont	4,800		6.21
210 Butternut Ridge Rd	Maine survey 9/7/2010	4,800	Highway	4,800		19.46
Potsdam, NY 13676	14.71A		Chargebacks	4,800		3.22
	FRNT 592.00 DPTH		FD032 Pierrepont Fire Prot	4,800	TO M	4.69
	ACRES 14.70					
	EAST-0327046 NRTH-1672772					
	DEED BOOK 2011 PG-8555					
	FULL MARKET VALUE	5,333				
			TOTAL TAX ---			77.27**
				DATE #1		02/01/21
				AMT DUE		77.27
***** 90.004-2-7 *****						
90.004-2-7	5396 SH 56			ACCT 1- 63-13		BILL 1102
Murphy Edward J	210 1 Family Res		2021 St Lawrence Co	170,000		1,547.33
Murphy Maria T	Colton 1 402801	6,500	Town of Pierrepont	170,000		219.88
5396 State Highway 56	125x267x125x267	170,000	Highway	170,000		689.37
Potsdam, NY 13676	FRNT 125.00 DPTH 267.00		Chargebacks	170,000		113.89
	EAST-0333156 NRTH-1671124		FD032 Pierrepont Fire Prot	170,000	TO M	166.27
	DEED BOOK 2005 PG-2680		LT025 Hannawa Light	170,000	TO M	35.10
	FULL MARKET VALUE	188,889				
			TOTAL TAX ---			2,771.84**
				DATE #1		02/01/21
				AMT DUE		2,771.84
***** 90.002-2-16 *****						
90.002-2-16	66 Birch Dr			ACCT 1- 55-1.16		BILL 1103
Murphy Michael	210 1 Family Res		2021 St Lawrence Co	215,000		1,956.92
Podlaha-Murphy Elizabeth	Potsdam 2 407402	22,100	Town of Pierrepont	215,000		278.09
66 Birch Dr	House Lot 31	215,000	Highway	215,000		871.84
Potsdam, NY 13676	Putnam River Woods Estate		Chargebacks	215,000		144.04
	202xvar		FD032 Pierrepont Fire Prot	215,000	TO M	210.28
	FRNT 202.00 DPTH		LT025 Hannawa Light	215,000	TO M	44.39
	ACRES 5.20					
	EAST-0335038 NRTH-1675337					
	DEED BOOK 2017 PG-13362					
	FULL MARKET VALUE	238,889				
			TOTAL TAX ---			3,505.56**
				DATE #1		02/01/21
				AMT DUE		3,505.56

STATE OF NEW YORK
 COUNTY - St Lawrence
 TOWN - Pierrepont
 SWIS - 407000

2 0 2 1 T O W N T A X R O L L
 T A X A B L E SECTION OF THE ROLL - 1
 OWNERS NAME SEQUENCE
 UNIFORM PERCENT OF VALUE IS 090.00

PAGE 332
 VALUATION DATE-JUL 01, 2019
 TAXABLE STATUS DATE-MAR 01, 2020

TAX MAP PARCEL NUMBER	PROPERTY LOCATION & CLASS	ASSESSMENT	EXEMPTION CODE-----	COUNTY-----	TOWN-----	
CURRENT OWNERS NAME	SCHOOL DISTRICT	LAND	TAX DESCRIPTION	TAXABLE VALUE		TAX AMOUNT
CURRENT OWNERS ADDRESS	PARCEL SIZE/GRID COORD	TOTAL	SPECIAL DISTRICTS			
***** 89.004-2-1.1 *****						
	43 Post Rd			ACCT 1- 20-12.1	BILL	1104
89.004-2-1.1	210 1 Family Res		2021 St Lawrence Co	88,000		800.97
Murphy Shayne P	Canton 1 402201	5,900	Town of Pierrepont	88,000		113.82
Rood Brooke E	FRNT 107.00 DPTH 234.00	88,000	Highway	88,000		356.85
43 Post Rd	EAST-0309784 NRTH-1668768		Chargebacks	88,000		58.95
Canton, NY 13617	DEED BOOK 2018 PG-15551		FD032 Pierrepont Fire Prot	88,000 TO M		86.07
	FULL MARKET VALUE	97,778				
			TOTAL TAX ---			1,416.66**
				DATE #1		02/01/21
				AMT DUE		1,416.66
***** 104.002-1-24 *****						
	193 Irish Settlement Rd			ACCT 1- 50- 7	BILL	1105
104.002-1-24	311 Res vac land		2021 St Lawrence Co	8,700		79.19
Murray Bonnie	Colton 1 402801	8,700	Town of Pierrepont	8,700		11.25
Murray Jeffrey	FRNT 311.00 DPTH 345.00	8,700	Highway	8,700		35.28
177 Irish Settlement Rd	ACRES 2.50		Chargebacks	8,700		5.83
Colton, NY 13625	EAST-0330281 NRTH-1659371		FD032 Pierrepont Fire Prot	8,700 TO M		8.51
	DEED BOOK 2009 PG-18453					
	FULL MARKET VALUE	9,667				
			TOTAL TAX ---			140.06**
				DATE #1		02/01/21
				AMT DUE		140.06
***** 90.004-1-29.1 *****						
	211 Sturtevant Rd			ACCT 1- 15- 3.1	BILL	1106
90.004-1-29.1	240 Rural res		2021 St Lawrence Co	126,000		1,146.85
Murray Corey R	Colton 1 402801	38,000	Town of Pierrepont	126,000		162.97
211 Sturtevant Rd	ACRES 60.80	126,000	Highway	126,000		510.94
Colton, NY 13625	EAST-0333166 NRTH-1664759		Chargebacks	126,000		84.41
	DEED BOOK 2015 PG-14103		School Relevy			810.58
	FULL MARKET VALUE	140,000	FD032 Pierrepont Fire Prot	126,000 TO M		123.24
			TOTAL TAX ---			2,838.99**
				DATE #1		02/01/21
				AMT DUE		2,838.99
***** 90.004-1-30.2 *****						
	Off Tucker Rd			ACCT 1- 49-10.2	BILL	1107
90.004-1-30.2	322 Rural vac>10		2021 St Lawrence Co	9,000		81.92
Murray Corey R	Colton 1 402801	9,000	Town of Pierrepont	9,000		11.64
211 Sturtevant Rd	Primarily Forest	9,000	Highway	9,000		36.50
Colton, NY 13625	ACRES 26.50		Chargebacks	9,000		6.03
	EAST-0332472 NRTH-1665652		School Relevy			57.90
	DEED BOOK 2015 PG-14103		FD032 Pierrepont Fire Prot	9,000 TO M		8.80
	FULL MARKET VALUE	10,000				
			TOTAL TAX ---			202.79**
				DATE #1		02/01/21
				AMT DUE		202.79

STATE OF NEW YORK
 COUNTY - St Lawrence
 TOWN - Pierrepont
 SWIS - 407000

2 0 2 1 T O W N T A X R O L L
 T A X A B L E SECTION OF THE ROLL - 1
 OWNERS NAME SEQUENCE
 UNIFORM PERCENT OF VALUE IS 090.00

PAGE 333
 VALUATION DATE-JUL 01, 2019
 TAXABLE STATUS DATE-MAR 01, 2020

TAX MAP PARCEL NUMBER	PROPERTY LOCATION & CLASS	ASSESSMENT	EXEMPTION CODE	COUNTY	TOWN	TAXABLE VALUE	TAX AMOUNT
CURRENT OWNERS NAME	SCHOOL DISTRICT	LAND	TAX DESCRIPTION				
CURRENT OWNERS ADDRESS	PARCEL SIZE/GRID COORD	TOTAL	SPECIAL DISTRICTS				
***** 90.004-1-40 *****							
6488 CR 24				ACCT 1-	42-13	BILL	1108
90.004-1-40	105 Vac farmland		2021 St Lawrence Co	17,700			161.10
Murray Corey R	Colton 1 402801	17,700	Town of Pierrepont	17,700			22.89
211 Sturtevant Rd	23 Ar Agri-Livestock	17,700	Highway	17,700			71.78
Colton, NY 13625	ACRES 23.60		Chargebacks	17,700			11.86
	EAST-0332669 NRTH-1666775		School Relevy				113.86
	DEED BOOK 2013 PG-18340		FD032 Pierrepont Fire Prot	17,700	TO M		17.31
	FULL MARKET VALUE	19,667	LT025 Hannawa Light	17,700	TO M		3.65
			TOTAL TAX ---				402.45**
				DATE #1		02/01/21	
				AMT DUE			402.45
***** 90.027-3-1 *****							
29 Riggs Dr						BILL	1109
90.027-3-1	210 1 Family Res		2021 St Lawrence Co	175,000			1,592.84
Murray Gregory L	Potsdam 2 407402	13,200	Town of Pierrepont	175,000			226.35
Murray Shelly L	FRNT 305.00 DPTH	175,000	Highway	175,000			709.64
PO Box 25	ACRES 2.00		Chargebacks	175,000			117.24
Hannawa Falls, NY 13647-0025	EAST-0331352 NRTH-1678764		FD032 Pierrepont Fire Prot	175,000	TO M		171.16
	DEED BOOK 2001 PG-7214		LT025 Hannawa Light	175,000	TO M		36.13
	FULL MARKET VALUE	194,444					
			TOTAL TAX ---				2,853.36**
				DATE #1		02/01/21	
				AMT DUE			2,853.36
***** 90.004-1-39.1 *****							
240,244 Tucker Rd				ACCT 1-	55- 2	BILL	1110
90.004-1-39.1	280 Res Multiple		2021 St Lawrence Co	105,000			955.71
Murray Jamie L	Colton 1 402801	5,200	Town of Pierrepont	105,000			135.81
240 Tucker Rd	Cambridge Survey 67/69	105,000	Highway	105,000			425.78
Colton, NY 13625	1.10 & 1.21A(S)		Chargebacks	105,000			70.34
	FRNT 276.00 DPTH		FD032 Pierrepont Fire Prot	105,000	TO M		102.70
	ACRES 1.30		LT025 Hannawa Light	105,000	TO M		21.68
	EAST-0332890 NRTH-1667496						
	DEED BOOK 2013 PG-18555						
	FULL MARKET VALUE	116,667					
			TOTAL TAX ---				1,712.02**
				DATE #1		02/01/21	
				AMT DUE			1,712.02
***** 104.002-1-23.12 *****							
Irish Settlement Rd						BILL	1111
104.002-1-23.12	312 Vac w/imprv		2021 St Lawrence Co	35,000			318.57
Murray Jeffrey K	Colton 1 402801	16,300	Town of Pierrepont	35,000			45.27
Murray Bonnie L	ACRES 45.00 BANK8888220	35,000	Highway	35,000			141.93
177 Irish Settlement Rd	EAST-0329758 NRTH-1660257		Chargebacks	35,000			23.45
Colton, NY 13625	DEED BOOK 1110 PG-323		FD032 Pierrepont Fire Prot	35,000	TO M		34.23
	FULL MARKET VALUE	38,889					
			TOTAL TAX ---				563.45**
				DATE #1		02/01/21	
				AMT DUE			563.45

STATE OF NEW YORK
COUNTY - St Lawrence
TOWN - Pierrepont
SWIS - 407000

2 0 2 1 T O W N T A X R O L L
T A X A B L E SECTION OF THE ROLL - 1
OWNERS NAME SEQUENCE
UNIFORM PERCENT OF VALUE IS 090.00

PAGE 334
VALUATION DATE-JUL 01, 2019
TAXABLE STATUS DATE-MAR 01, 2020

TAX MAP PARCEL NUMBER	PROPERTY LOCATION & CLASS	ASSESSMENT	EXEMPTION CODE	COUNTY	TOWN	TAX AMOUNT
CURRENT OWNERS NAME	SCHOOL DISTRICT	LAND	TAX DESCRIPTION			
CURRENT OWNERS ADDRESS	PARCEL SIZE/GRID COORD	TOTAL	SPECIAL DISTRICTS			
***** 104.002-1-25 *****						
104.002-1-25	177 Irish Settlement Rd			ACCT 1-	29-11	BILL 1112
Murray Jeffrey K	210 1 Family Res		2021 St Lawrence Co	92,000		837.38
Murray Bonnie L	Colton 1 402801	8,300	Town of Pierrepont	92,000		119.00
177 Irish Settlement Rd	1.4 Acres	92,000	Highway	92,000		373.07
Colton, NY 13625	FRNT 198.00 DPTH		Chargebacks	92,000		61.63
	ACRES 1.40 BANK8888220		FD032 Pierrepont Fire Prot	92,000	TO M	89.98
	EAST-0329852 NRTH-1659289					
	DEED BOOK 2019 PG-8689					
	FULL MARKET VALUE	102,222				
			TOTAL TAX ---			1,481.06**
				DATE #1		02/01/21
				AMT DUE		1,481.06
***** 90.004-1-59.12 *****						
90.004-1-59.12	267 Butternut Ridge Rd					BILL 1113
Murray Megan R	210 1 Family Res		2021 St Lawrence Co	80,500		732.71
PO Box 123	Colton 1 402801	12,200	Town of Pierrepont	80,500		104.12
Potsdam, NY 13676	9.31A(S)	80,500	Highway	80,500		326.43
	See 2006/22674 easement		Chargebacks	80,500		53.93
	FRNT 513.00 DPTH		School Relevy			1,089.55
	ACRES 9.10		FD032 Pierrepont Fire Prot	80,500	TO M	78.73
	EAST-0325663 NRTH-1670820					
	DEED BOOK 2005 PG-11179					
	FULL MARKET VALUE	89,444				
			TOTAL TAX ---			2,385.47**
				DATE #1		02/01/21
				AMT DUE		2,385.47
***** 90.004-1-59.2 *****						
90.004-1-59.2	327 Butternut Ridge Rd					BILL 1114
Murray Richard H	210 1 Family Res		2021 St Lawrence Co	165,000		1,501.82
Murray Cynthia K	Colton 1 402801	10,400	Town of Pierrepont	165,000		213.42
PO Box 123	ACRES 5.50	165,000	Highway	165,000		669.09
Potsdam, NY 13676	EAST-0324591 NRTH-1670197		Chargebacks	165,000		110.54
	DEED BOOK 1999 PG-21030		FD032 Pierrepont Fire Prot	165,000	TO M	161.38
	FULL MARKET VALUE	183,333				
			TOTAL TAX ---			2,656.25**
				DATE #1		02/01/21
				AMT DUE		2,656.25
***** 90.004-1-85 *****						
90.004-1-85	Butternut Ridge Rd					BILL 1115
Murray Richard H	322 Rural vac>10		2021 St Lawrence Co	8,800		80.10
PO Box 123	Colton 1 402801	8,800	Town of Pierrepont	8,800		11.38
Potsdam, NY 13676	12.389A(D)	8,800	Highway	8,800		35.68
	FRNT 728.00 DPTH		Chargebacks	8,800		5.90
	ACRES 12.40		FD032 Pierrepont Fire Prot	8,800	TO M	8.61
	EAST-0324893 NRTH-1669615					
	DEED BOOK 2012 PG-3171					
	FULL MARKET VALUE	9,778				
			TOTAL TAX ---			141.67**
				DATE #1		02/01/21
				AMT DUE		141.67



STATE OF NEW YORK
 COUNTY - St Lawrence
 TOWN - Pierrepont
 SWIS - 407000

2 0 2 1 T O W N T A X R O L L
 T A X A B L E SECTION OF THE ROLL - 1
 OWNERS NAME SEQUENCE
 UNIFORM PERCENT OF VALUE IS 090.00

PAGE 335
 VALUATION DATE-JUL 01, 2019
 TAXABLE STATUS DATE-MAR 01, 2020

TAX MAP PARCEL NUMBER	PROPERTY LOCATION & CLASS	ASSESSMENT	EXEMPTION CODE	COUNTY	TOWN	TAXABLE VALUE	TAX AMOUNT
CURRENT OWNERS NAME	SCHOOL DISTRICT	LAND	TAX DESCRIPTION				
CURRENT OWNERS ADDRESS	PARCEL SIZE/GRID COORD	TOTAL	SPECIAL DISTRICTS				
***** 90.003-1-23 *****							
90.003-1-23	Off Butternut Ridge Rd			ACCT 1-	2- 7	BILL 1116	
Murray Richard Robert	910 Priv forest		2021 St Lawrence Co			13,000	118.33
Attn: Fran Murray	Colton 1 402801	13,000	Town of Pierrepont			13,000	16.81
PO Box 603	Pri Forest	13,000	Highway			13,000	52.72
Potsdam, NY 13676	ACRES 30.54		Chargebacks			13,000	8.71
	EAST-0323910 NRTH-1665936		School Relevy				255.86
	DEED BOOK 912 PG-00254		FD032 Pierrepont Fire Prot		TO M	13,000	12.71
	FULL MARKET VALUE	14,444					
			TOTAL TAX ---				465.14**
				DATE #1			02/01/21
				AMT DUE			465.14
***** 90.003-1-16.2 *****							
90.003-1-16.2	Butternut Ridge Rd			ACCT 1-	48-13	BILL 1118	
Murray Robert H	314 Rural vac<10		2021 St Lawrence Co			10,400	94.66
Murray Wendy K	Colton 1 402801	10,400	Town of Pierrepont			10,400	13.45
PO Box 228	ACRES 5.60	10,400	Highway			10,400	42.17
Potsdam, NY 13676	EAST-0323302 NRTH-1669641		Chargebacks			10,400	6.97
	DEED BOOK 1044 PG-00503		FD032 Pierrepont Fire Prot		TO M	10,400	10.17
	FULL MARKET VALUE	11,556					
			TOTAL TAX ---				167.42**
				DATE #1			02/01/21
				AMT DUE			167.42
***** 90.003-1-18 *****							
90.003-1-18	380 Butternut Ridge Rd			ACCT 1-	59- 6.12	BILL 1119	
Murray Robert H	210 1 Family Res		2021 St Lawrence Co			35,000	318.57
Murray Wendy	Colton 1 402801	7,200	Town of Pierrepont			35,000	45.27
PO Box 228	FRNT 150.00 DPTH 200.00	103,000	Highway			35,000	141.93
Potsdam, NY 13676	ACRES 0.60		Chargebacks			35,000	23.45
	EAST-0323373 NRTH-1669387		FD032 Pierrepont Fire Prot		TO M	103,000	100.74
	DEED BOOK 993 PG-00442						
	FULL MARKET VALUE	114,444					
			TOTAL TAX ---				1,658.13**
				DATE #1			02/01/21
				AMT DUE			1,658.13
***** 90.003-1-31 *****							
90.003-1-31	595 Butternut Ridge Rd			ACCT 1-	59- 6.12	BILL 1119	
Murray Robert H	484 1 use sm bld		2021 St Lawrence Co			35,000	318.57
Murray Wendy K	Canton 1 402201	13,500	Town of Pierrepont			35,000	45.27
PO Box 228	Sub Lots 8 & 9	35,000	Highway			35,000	141.93
Potsdam, NY 13676	Shepard survey 6/10		Chargebacks			35,000	23.45
	2.61A(S)		FD032 Pierrepont Fire Prot		TO M	35,000	34.23
	FRNT 508.00 DPTH						
	ACRES 2.40						
	EAST-0319927 NRTH-1665414						
	DEED BOOK 2010 PG-16996						
	FULL MARKET VALUE	38,889					
			TOTAL TAX ---				563.45**
				DATE #1			02/01/21
				AMT DUE			563.45

STATE OF NEW YORK
 COUNTY - St Lawrence
 TOWN - Pierrepont
 SWIS - 407000

2 0 2 1 T O W N T A X R O L L
 T A X A B L E SECTION OF THE ROLL - 1
 OWNERS NAME SEQUENCE
 UNIFORM PERCENT OF VALUE IS 090.00

PAGE 336
 VALUATION DATE-JUL 01, 2019
 TAXABLE STATUS DATE-MAR 01, 2020

TAX MAP PARCEL NUMBER	PROPERTY LOCATION & CLASS	ASSESSMENT	EXEMPTION CODE	COUNTY	TOWN	TAXABLE VALUE	TAX AMOUNT
CURRENT OWNERS NAME	SCHOOL DISTRICT	LAND	TAX DESCRIPTION				
CURRENT OWNERS ADDRESS	PARCEL SIZE/GRID COORD	TOTAL	SPECIAL DISTRICTS				
***** 90.004-2-17 *****							
5360 SH 56				ACCT 1-	48-15	BILL 1120	
90.004-2-17	210 1 Family Res		Vet Chg of 41003	0	134,658		
Murray Roger H (LU)	Colton 1 402801	12,100	Vet Pro Ra 41112	153,000	0		
Murray Karen E (LU)	Also 1032/217	153,000	2021 St Lawrence Co	0.00	0.00		0.00
5360 State Highway 56	ACRES 8.90		Town of Pierrepont	18,342			23.72
Potsdam, NY 13676	EAST-0333932 NRTH-1671029		Highway	18,342			74.38
	DEED BOOK 2019 PG-1214		Chargebacks	18,342			12.29
	FULL MARKET VALUE	170,000	FD032 Pierrepont Fire Prot	153,000	TO M		149.64
			LT025 Hannawa Light	153,000	TO M		31.59
			TOTAL TAX ---				291.62**
				DATE #1	02/01/21		
				AMT DUE	291.62		
***** 104.003-2-32 *****							
104.003-2-32	CR 24			ACCT 9-	999-50	BILL 1121	
Musto & etal Richard E	910 Priv forest		2021 St Lawrence Co	11,100			101.03
96 East Palmer Ave	Canton 1 402201	11,100	Town of Pierrepont	11,100			14.36
Schenectady, NY 13303	Forest	11,100	Highway	11,100			45.01
	ACRES 26.10		Chargebacks	11,100			7.44
	EAST-0321843 NRTH-1652261		FD032 Pierrepont Fire Prot	11,100	TO M		10.86
	DEED BOOK 2017 PG-1827						
	FULL MARKET VALUE	12,333	TOTAL TAX ---				178.70**
				DATE #1	02/01/21		
				AMT DUE	178.70		
***** 104.003-2-33 *****							
104.003-2-33	5730 CR 24			ACCT 1-	56- 6	BILL 1122	
Musto & etal Richard E	260 Seasonal res		2021 St Lawrence Co	34,500			314.02
96 East Palmer Ave	Canton 1 402201	8,600	Town of Pierrepont	34,500			44.62
Schenectady, NY 13303	Seasonal	34,500	Highway	34,500			139.90
	FRNT 287.00 DPTH 330.00		Chargebacks	34,500			23.11
	ACRES 2.00		FD032 Pierrepont Fire Prot	34,500	TO M		33.74
	EAST-0321262 NRTH-1652249						
	DEED BOOK 2017 PG-1827		TOTAL TAX ---				555.39**
	FULL MARKET VALUE	38,333		DATE #1	02/01/21		
				AMT DUE	555.39		
***** 120.003-3-2.11 *****							
120.003-3-2.11	Cold Brook Rd			ACCT 1-	20- 5.1	BILL 1123	
MWF Adirondacks, LLC	920 Priv Hunt/Fi		2021 St Lawrence Co	45,720			416.14
% Molpus Timberlands Mge, LLC	Colton 1 402801	45,720	Town of Pierrepont	45,720			59.14
654 North State St	FRNT 1336.00 DPTH	45,720	Highway	45,720			185.40
Jackson, MS 39202	ACRES 101.60 BANK9999965		Chargebacks	45,720			30.63
	EAST-0337557 NRTH-1638660		FD032 Pierrepont Fire Prot	45,720	TO M		44.72
	DEED BOOK 2014 PG-66						
	FULL MARKET VALUE	50,800	TOTAL TAX ---				736.03**
				DATE #1	02/01/21		
				AMT DUE	736.03		

STATE OF NEW YORK
 COUNTY - St Lawrence
 TOWN - Pierrepont
 SWIS - 407000

2 0 2 1 T O W N T A X R O L L
 T A X A B L E SECTION OF THE ROLL - 1
 OWNERS NAME SEQUENCE
 UNIFORM PERCENT OF VALUE IS 090.00

PAGE 337
 VALUATION DATE-JUL 01, 2019
 TAXABLE STATUS DATE-MAR 01, 2020

TAX MAP PARCEL NUMBER	PROPERTY LOCATION & CLASS	ASSESSMENT	EXEMPTION CODE	COUNTY	TOWN	TAX AMOUNT
CURRENT OWNERS NAME	SCHOOL DISTRICT	LAND	TAX DESCRIPTION	TAXABLE VALUE		
CURRENT OWNERS ADDRESS	PARCEL SIZE/GRID COORD	TOTAL	SPECIAL DISTRICTS			

118.004-3-7.21	5006 CR 24			118.004-3-7.21		*****
Myers David M	240 Rural res		2021 St Lawrence Co	100,000		910.20
Myers JoAnn B	Edwards-Knox Cn 403401	42,700	Town of Pierrepont	100,000		129.34
5006 County Route 24	Also 1999/20156	100,000	Highway	100,000		405.51
Canton, NY 13617	Wrp Easement 79.4 Acres		Chargebacks	100,000		66.99
	Agri-Livestock		FD032 Pierrepont Fire Prot	100,000	TO M	97.81
	ACRES 82.40					
	EAST-0311389 NRTH-1638420					
	DEED BOOK 2003 PG-22689					
	FULL MARKET VALUE	111,111				
			TOTAL TAX ---			1,609.85**
				DATE #1		02/01/21
				AMT DUE		1,609.85

90.002-5-6	2084 River Rd			90.002-5-6		*****
Myers James S	210 1 Family Res		2021 St Lawrence Co	118,000		1,074.03
Myers Jennifer M	Potsdam 2 407402	10,000	Town of Pierrepont	118,000		152.63
2084 River Rd	Lot 6	118,000	Highway	118,000		478.50
Potsdam, NY 13676	197x198x194x217		Chargebacks	118,000		79.05
	FRNT 197.00 DPTH		FD032 Pierrepont Fire Prot	118,000	TO M	115.41
	ACRES 0.93		LT025 Hannawa Light	118,000	TO M	24.36
	EAST-0335796 NRTH-1678536					
	DEED BOOK 2019 PG-8189					
	FULL MARKET VALUE	131,111				
			TOTAL TAX ---			1,923.98**
				DATE #1		02/01/21
				AMT DUE		1,923.98

90.003-1-28	605 Butternut Ridge Rd			90.003-1-28		*****
Myers Patricia K	210 1 Family Res		2021 St Lawrence Co	126,000		1,146.85
605 Butternut Ridge Rd	Canton 1 402201	8,700	Town of Pierrepont	126,000		162.97
Canton, NY 13617	Res & Att Garage 2 Stall	126,000	Highway	126,000		510.94
	& Addition 24X28		Chargebacks	126,000		84.41
	307x289x307x330		FD032 Pierrepont Fire Prot	126,000	TO M	123.24
	FRNT 307.00 DPTH 309.00					
	ACRES 2.20					
	EAST-0319673 NRTH-1665087					
	DEED BOOK 2008 PG-20014					
	FULL MARKET VALUE	140,000				
			TOTAL TAX ---			2,028.41**
				DATE #1		02/01/21
				AMT DUE		2,028.41

STATE OF NEW YORK
 COUNTY - St Lawrence
 TOWN - Pierrepont
 SWIS - 407000

2021 TOWN TAX ROLL
 TAXABLE SECTION OF THE ROLL - 1
 NAME SECTION - M
 UNIFORM PERCENT OF VALUE IS 090.00

PAGE 338
 VALUATION DATE-JUL 01, 2019
 TAXABLE STATUS DATE-MAR 01, 2020
 RPS155/V04/L015
 CURRENT DATE 12/21/2020

*** SPECIAL DISTRICT SUMMARY ***

CODE	DISTRICT NAME	TOTAL PARCELS	EXTENSION TYPE	EXTENSION VALUE	AD VALOREM VALUE	EXEMPT AMOUNT	TAXABLE VALUE	TOTAL TAX
FD032	Pierrepont Fir	185	TOTAL M		14857,020		14857,020	14,531.04
LT025	Hannawa Light	69	TOTAL M		6614,060		6614,060	1,365.67

*** SCHOOL DISTRICT SUMMARY ***

CODE	DISTRICT NAME	TOTAL PARCELS	ASSESSED LAND	ASSESSED TOTAL	EXEMPT AMOUNT	TOTAL TAXABLE
					STAR AMOUNT	STAR TAXABLE
	Canton 1	32	369,850	2283,140		2,283,140
402201	Colton 1	79	1230,520	5341,870	594,150 2,625	1,688,990 5,339,245
402801	Edwards-Knox Cntrl	12	222,300	758,300	1199,970	4,139,275 758,300
403401	Potsdam 2	63	913,010	6476,310	113,580	644,720 6,476,310
407402					736,820	5,739,490
	SUB - TOTAL	186	2735,680	14859,620	2,625	14,856,995
	SUB - TOTAL (CONT)				2644,520	12,212,475
	TOTAL	186	2735,680	14859,620	2,625	14,856,995
	TOTAL (CONT)				2644,520	12,212,475

STATE OF NEW YORK
 COUNTY - St Lawrence
 TOWN - Pierrepont
 SWIS - 407000

2 0 2 1 T O W N T A X R O L L
 T A X A B L E SECTION OF THE ROLL - 1
 OWNERS NAME SEQUENCE
 UNIFORM PERCENT OF VALUE IS 090.00

PAGE 340
 VALUATION DATE-JUL 01, 2019
 TAXABLE STATUS DATE-MAR 01, 2020

TAX MAP PARCEL NUMBER	PROPERTY LOCATION & CLASS	ASSESSMENT	EXEMPTION CODE	COUNTY	TOWN	TAX AMOUNT
CURRENT OWNERS NAME	SCHOOL DISTRICT	LAND	TAX DESCRIPTION	TAXABLE VALUE		
CURRENT OWNERS ADDRESS	PARCEL SIZE/GRID COORD	TOTAL	SPECIAL DISTRICTS			
***** 90.003-1-13.131 *****						
44 Noyes Rd	270 Mfg housing		2021 St Lawrence Co	104,200		BILL 1127
90.003-1-13.131	Colton 1 402801	43,400	Town of Pierrepont	104,200		948.42
Narrow Thomas	Gambrel 2 Sty Det Garage	104,200	Highway	104,200		134.78
44 Noyes Rd	ACRES 97.10		Chargebacks	104,200		422.54
Potsdam, NY 13676	EAST-0319401 NRTH-1669667		FD032 Pierrepont Fire Prot	104,200	TO M	69.81
	DEED BOOK 1072 PG-898					101.91
	FULL MARKET VALUE	115,778				
			TOTAL TAX ---			1,677.46**
				DATE #1		02/01/21
				AMT DUE		1,677.46
***** 90.003-1-13.222 *****						
Off Noyes Rd	314 Rural vac<10		2021 St Lawrence Co	1,000		BILL 1128
90.003-1-13.222	Colton 1 402801	1,000	Town of Pierrepont	1,000		9.10
Narrow Thomas	WCT survey	1,000	Highway	1,000		1.29
44 Noyes Rd	0.78A(S)		Chargebacks	1,000		4.06
Potsdam, NY 13676	490x145x468		FD032 Pierrepont Fire Prot	1,000	TO M	0.67
	FRNT 490.00 DPTH					.98
	ACRES 0.80					
	EAST-0318298 NRTH-1669223					
	DEED BOOK 2015 PG-16949					
	FULL MARKET VALUE	1,111				
			TOTAL TAX ---			16.10**
				DATE #1		02/01/21
				AMT DUE		16.10
***** 118.002-2-13.2 *****						
4653 CR 27	210 1 Family Res		2021 St Lawrence Co	52,700		BILL 1129
118.002-2-13.2	Edwards-Knox Cn 403401	7,700	Town of Pierrepont	52,700		479.67
Neahr Felicia	WCT Survey 12/08	52,700	Highway	52,700		68.16
Dumas Edward	FRNT 588.00 DPTH		Chargebacks	52,700		213.70
4653 County Route 27	ACRES 8.00 BANK8888830		FD032 Pierrepont Fire Prot	52,700	TO M	35.31
Canton, NY 13617	EAST-0302882 NRTH-1642593					51.54
	DEED BOOK 2010 PG-1868					
	FULL MARKET VALUE	58,556				
			TOTAL TAX ---			848.38**
				DATE #1		02/01/21
				AMT DUE		848.38

STATE OF NEW YORK
 COUNTY - St Lawrence
 TOWN - Pierrepont
 SWIS - 407000

2 0 2 1 T O W N T A X R O L L
 T A X A B L E SECTION OF THE ROLL - 1
 OWNERS NAME SEQUENCE
 UNIFORM PERCENT OF VALUE IS 090.00

PAGE 341
 VALUATION DATE-JUL 01, 2019
 TAXABLE STATUS DATE-MAR 01, 2020

TAX MAP PARCEL NUMBER	PROPERTY LOCATION & CLASS	ASSESSMENT	EXEMPTION CODE-----	COUNTY-----	TOWN-----	TAX AMOUNT
CURRENT OWNERS NAME	SCHOOL DISTRICT	LAND	TAX DESCRIPTION	TAXABLE VALUE		
CURRENT OWNERS ADDRESS	PARCEL SIZE/GRID COORD	TOTAL	SPECIAL DISTRICTS			

118.002-2-14.212	CR 27			118.002-2-14.212		*****
Neahr Felicia	314 Rural vac<10		2021 St Lawrence Co	6,800		BILL 1130
Dumas Edward	Edwards-Knox Cn 403401	6,800	Town of Pierrepont	6,800		61.89
4653 County Route 27	WCT survey 12/08	6,800	Highway	6,800		8.80
Canton, NY 13617	FRNT 193.00 DPTH		Chargebacks	6,800		27.57
	ACRES 3.10 BANK8888830		FD032 Pierrepont Fire Prot	6,800	TO M	4.56
	EAST-0302866 NRTH-1642960					6.65
	DEED BOOK 2010 PG-1868					
	FULL MARKET VALUE	7,556				
TOTAL TAX ---						109.47**
DATE #1						02/01/21
AMT DUE						109.47

76.084-1-12	5904 SH 56			76.084-1-12		*****
Neale Peter R	210 1 Family Res		2021 St Lawrence Co	65,000		BILL 1131
Neale Amanda R	Potsdam 2 407402	9,600	Town of Pierrepont	65,000		591.63
5904 State Highway 56	Res & 2 1/2 Att Gar 24X24	65,000	Highway	65,000		84.07
Hannawa Falls, NY 13647	ACRES 1.00		Chargebacks	65,000		263.58
	EAST-0334840 NRTH-1681837		FD032 Pierrepont Fire Prot	65,000	TO M	43.55
	DEED BOOK 2020 PG-4274		LT025 Hannawa Light	65,000	TO M	63.57
PRIOR OWNER ON 3/01/2020	FULL MARKET VALUE	72,222				13.42
Wagner (Estate) Phillip E						
TOTAL TAX ---						1,059.82**
DATE #1						02/01/21
AMT DUE						1,059.82

90.004-2-18	5352 SH 56			90.004-2-18		*****
Neaton Jennifer	210 1 Family Res		VET COM CT 41131	17,500	17,500	BILL 1132
5352 State Highway 56	Colton 1 402801	11,800	VET DIS CT 41141	22,650	22,650	
Potsdam, NY 13676	Res	151,000	2021 St Lawrence Co	110,850		1,008.95
	ACRES 8.40		Town of Pierrepont	110,850		143.38
	EAST-0334318 NRTH-1670947		Highway	110,850		449.51
	DEED BOOK 2018 PG-3070		Chargebacks	110,850		74.26
	FULL MARKET VALUE	167,778	FD032 Pierrepont Fire Prot	151,000	TO M	147.69
			LT025 Hannawa Light	151,000	TO M	31.18
TOTAL TAX ---						1,854.97**
DATE #1						02/01/21
AMT DUE						1,854.97

STATE OF NEW YORK
 COUNTY - St Lawrence
 TOWN - Pierrepont
 SWIS - 407000

2 0 2 1 T O W N T A X R O L L
 T A X A B L E SECTION OF THE ROLL - 1
 OWNERS NAME SEQUENCE
 UNIFORM PERCENT OF VALUE IS 090.00

PAGE 342
 VALUATION DATE-JUL 01, 2019
 TAXABLE STATUS DATE-MAR 01, 2020

TAX MAP PARCEL NUMBER	PROPERTY LOCATION & CLASS	ASSESSMENT	EXEMPTION CODE	COUNTY	TOWN	TAX AMOUNT
CURRENT OWNERS NAME	SCHOOL DISTRICT	LAND	TAX DESCRIPTION	TAXABLE VALUE		
CURRENT OWNERS ADDRESS	PARCEL SIZE/GRID COORD	TOTAL	SPECIAL DISTRICTS			
***** 90.027-2-26 *****						
5693 SH 56						BILL 1133
90.027-2-26	210 1 Family Res		2021 St Lawrence Co	178,000		1,620.15
Neaton Michael R	Potsdam 2 407402	9,800	Town of Pierrepont	178,000		230.23
5693 State Highway 56	FRNT 185.00 DPTH 200.00	178,000	Highway	178,000		721.81
Potsdam, NY 13676	BANK8888830		Chargebacks	178,000		119.25
	EAST-0331994 NRTH-1678085		FD032 Pierrepont Fire Prot	178,000	TO M	174.10
	DEED BOOK 2017 PG-329		LT025 Hannawa Light	178,000	TO M	36.75
	FULL MARKET VALUE	197,778				
			TOTAL TAX ---			2,902.29**
				DATE #1		02/01/21
				AMT DUE		2,902.29
***** 90.035-2-4 *****						
5627 SH 56						BILL 1134
90.035-2-4	210 1 Family Res		2021 St Lawrence Co	97,500		887.44
Newton Harley	Potsdam 2 407402	10,600	Town of Pierrepont	97,500		126.11
Newton Patricia	145x141x124x210x299x362	97,500	Highway	97,500		395.37
5627 State Highway 56	FRNT 145.00 DPTH		Chargebacks	97,500		65.32
Potsdam, NY 13676	ACRES 1.90		FD032 Pierrepont Fire Prot	97,500	TO M	95.36
	EAST-0331808 NRTH-1676326		LT025 Hannawa Light	97,500	TO M	20.13
	DEED BOOK 997 PG-00923					
	FULL MARKET VALUE	108,333				
			TOTAL TAX ---			1,589.73**
				DATE #1		02/01/21
				AMT DUE		1,589.73
***** 90.004-1-16 *****						
5373 SH 56						BILL 1135
90.004-1-16	270 Mfg housing		2021 St Lawrence Co	55,000		500.61
Newton Hugh	Colton 1 402801	5,200	Town of Pierrepont	55,000		71.14
Newton Sally A	FRNT 100.00 DPTH 160.00	55,000	Highway	55,000		223.03
5373 State Highway 56	EAST-0333429 NRTH-1670446		Chargebacks	55,000		36.85
Potsdam, NY 13676	DEED BOOK 839 PG-00392		FD032 Pierrepont Fire Prot	55,000	TO M	53.79
	FULL MARKET VALUE	61,111	LT025 Hannawa Light	55,000	TO M	11.36
			TOTAL TAX ---			896.78**
				DATE #1		02/01/21
				AMT DUE		896.78
***** 90.004-1-15.1 *****						
SH 56						BILL 1136
90.004-1-15.1	314 Rural vac<10		2021 St Lawrence Co	1,800		16.38
Newton Hugh L	Colton 1 402801	1,800	Town of Pierrepont	1,800		2.33
Newton Sally A	FRNT 47.00 DPTH 83.00	1,800	Highway	1,800		7.30
5373 State Highway 56	EAST-0333325 NRTH-1670465		Chargebacks	1,800		1.21
Potsdam, NY 13676	DEED BOOK 1001 PG-221		FD032 Pierrepont Fire Prot	1,800	TO M	1.76
	FULL MARKET VALUE	2,000	LT025 Hannawa Light	1,800	TO M	.37
			TOTAL TAX ---			29.35**
				DATE #1		02/01/21
				AMT DUE		29.35

STATE OF NEW YORK
 COUNTY - St Lawrence
 TOWN - Pierrepont
 SWIS - 407000

2 0 2 1 T O W N T A X R O L L
 T A X A B L E SECTION OF THE ROLL - 1
 OWNERS NAME SEQUENCE
 UNIFORM PERCENT OF VALUE IS 090.00

PAGE 343
 VALUATION DATE-JUL 01, 2019
 TAXABLE STATUS DATE-MAR 01, 2020

TAX MAP PARCEL NUMBER	PROPERTY LOCATION & CLASS	ASSESSMENT	EXEMPTION CODE	COUNTY	TOWN	TAX AMOUNT
CURRENT OWNERS NAME	SCHOOL DISTRICT	LAND	TAX DESCRIPTION	TAXABLE VALUE		
CURRENT OWNERS ADDRESS	PARCEL SIZE/GRID COORD	TOTAL	SPECIAL DISTRICTS			
***** 76.004-4-20.122 *****						
76.004-4-20.122	Mill St					BILL 1137
Newvine Ellie M	314 Rural vac<10		2021 St Lawrence Co	3,500		31.86
PO Box 73	Potsdam 2 407402	3,500	Town of Pierrepont	3,500		4.53
Hannawa Falls, NY 13647	ACRES 2.10	3,500	Highway	3,500		14.19
	EAST-0332558 NRTH-1682179		Chargebacks	3,500		2.34
	DEED BOOK 2012 PG-3293		FD032 Pierrepont Fire Prot	3,500 TO M		3.42
	FULL MARKET VALUE	3,889	LT025 Hannawa Light	3,500 TO M		.72
			TOTAL TAX ---			57.06**
				DATE #1	02/01/21	
				AMT DUE	57.06	
***** 76.004-4-20.121 *****						
76.004-4-20.121	CR 59					BILL 1138
Newvine Ellie Marie	314 Rural vac<10		2021 St Lawrence Co	7,800		71.00
PO Box 73	Potsdam 2 407402	7,800	Town of Pierrepont	7,800		10.09
Hannawa Falls, NY 13647-0073	ACRES 6.30	7,800	Highway	7,800		31.63
	EAST-0332710 NRTH-1682957		Chargebacks	7,800		5.23
	DEED BOOK 2016 PG-3227		FD032 Pierrepont Fire Prot	7,800 TO M		7.63
	FULL MARKET VALUE	8,667	LT025 Hannawa Light	7,800 TO M		1.61
			TOTAL TAX ---			127.19**
				DATE #1	02/01/21	
				AMT DUE	127.19	
***** 76.004-4-12.21 *****						
76.004-4-12.21	94 CR 59			ACCT 1-77-3.21		BILL 1139
Newvine Robert P	270 Mfg housing		2021 St Lawrence Co	75,000		682.65
Mewvine Ellie M	Potsdam 2 407402	7,500	Town of Pierrepont	75,000		97.01
PO Box 73	110sx392x333x307	75,000	Highway	75,000		304.13
Hannawa Falls, NY 13647	ACRES 1.60 BANK8888869		Chargebacks	75,000		50.25
	EAST-0332419 NRTH-1682924		FD032 Pierrepont Fire Prot	75,000 TO M		73.35
	DEED BOOK 2011 PG-14940		LT025 Hannawa Light	75,000 TO M		15.49
	FULL MARKET VALUE	83,333				
			TOTAL TAX ---			1,222.88**
				DATE #1	02/01/21	
				AMT DUE	1,222.88	
***** 90.002-2-25 *****						
90.002-2-25	67 Birch Dr					BILL 1140
Niles Ryan	210 1 Family Res		2021 St Lawrence Co	252,500		2,298.25
Niles Lara	Potsdam 2 407402	20,300	Town of Pierrepont	252,500		326.59
67 Birch Dr	Lot 4	252,500	Highway	252,500		1,023.91
Potsdam, NY 13676	327x230x235x196 Vac Land		Chargebacks	252,500		169.16
	FRNT 327.00 DPTH		FD032 Pierrepont Fire Prot	252,500 TO M		246.96
	ACRES 1.50 BANK8888830					
	EAST-0334872 NRTH-1674858					
	DEED BOOK 2018 PG-15439					
	FULL MARKET VALUE	280,556				
			TOTAL TAX ---			4,064.87**
				DATE #1	02/01/21	
				AMT DUE	4,064.87	

STATE OF NEW YORK
 COUNTY - St Lawrence
 TOWN - Pierrepont
 SWIS - 407000

2 0 2 1 T O W N T A X R O L L
 T A X A B L E SECTION OF THE ROLL - 1
 OWNERS NAME SEQUENCE
 UNIFORM PERCENT OF VALUE IS 090.00

PAGE 344
 VALUATION DATE-JUL 01, 2019
 TAXABLE STATUS DATE-MAR 01, 2020

TAX MAP PARCEL NUMBER	PROPERTY LOCATION & CLASS	ASSESSMENT	EXEMPTION CODE-----	COUNTY-----	TOWN-----	
CURRENT OWNERS NAME	SCHOOL DISTRICT	LAND	TAX DESCRIPTION	TAXABLE VALUE		TAX AMOUNT
CURRENT OWNERS ADDRESS	PARCEL SIZE/GRID COORD	TOTAL	SPECIAL DISTRICTS			
***** 89.004-2-23 *****						
	Off Post Rd			ACCT 1-	24-10	BILL 1141
89.004-2-23	105 Vac farmland		2021 St Lawrence Co	10,100		91.93
Noble David	Canton 1 402201	10,100	Town of Pierrepont	10,100		13.06
235 Howardville Rd	ACRES 30.30	10,100	Highway	10,100		40.96
Canton, NY 13617	EAST-0312138 NRTH-1664421		Chargebacks	10,100		6.77
	DEED BOOK 986 PG-00766		FD032 Pierrepont Fire Prot	10,100	TO M	9.88
	FULL MARKET VALUE	11,222				
			TOTAL TAX ---			162.60**
				DATE #1		02/01/21
				AMT DUE		162.60
***** 134.001-1-12.12 *****						
	532 Buck Pond Rd					BILL 1142
134.001-1-12.12	270 Mfg housing		2021 St Lawrence Co	50,000		455.10
Nocerino Mary R	Edwards-Knox Cn 403401	3,300	Town of Pierrepont	50,000		64.67
15 Prospect St	50x284x150x224x100x60	50,000	Highway	50,000		202.75
Norwood, NY 13668	FRNT 50.00 DPTH 254.00		Chargebacks	50,000		33.50
	EAST-0319555 NRTH-1629334		FD032 Pierrepont Fire Prot	50,000	TO M	48.90
	DEED BOOK 2018 PG-8130					
	FULL MARKET VALUE	55,556				
			TOTAL TAX ---			804.92**
				DATE #1		02/01/21
				AMT DUE		804.92
***** 90.002-1-6 *****						
	Noyes Rd			ACCT 1-	22-12	BILL 1143
90.002-1-6	321 Abandoned ag		2021 St Lawrence Co	5,200		47.33
Norquest Edward W Jr	Potsdam 2 407402	5,200	Town of Pierrepont	5,200		6.73
Norquest Helen	16 Ar	5,200	Highway	5,200		21.09
N7537 Edgewood Dr	ACRES 12.30		Chargebacks	5,200		3.48
Springbrook, WI 54875-9494	EAST-0326851 NRTH-1679716		FD032 Pierrepont Fire Prot	5,200	TO M	5.09
	DEED BOOK 1006 PG-00645					
	FULL MARKET VALUE	5,778				
			TOTAL TAX ---			83.72**
				DATE #1		02/01/21
				AMT DUE		83.72
***** 119.003-1-28.11 *****						
	Selleck Rd			ACCT 1-	16- 4.2	BILL 1144
119.003-1-28.11	910 Priv forest		2021 St Lawrence Co	12,700		115.59
Northeast Drainage, LLC	Colton 1 402801	12,700	Town of Pierrepont	12,700		16.43
325 State Highway 11B	2012/1803 Nimo easement	12,700	Highway	12,700		51.50
Potsdam, NY 13676	FRNT 2512.00 DPTH		Chargebacks	12,700		8.51
	ACRES 31.70		FD032 Pierrepont Fire Prot	12,700	TO M	12.42
	EAST-0320896 NRTH-1636875					
	DEED BOOK 2015 PG-1890					
	FULL MARKET VALUE	14,111				
			TOTAL TAX ---			204.45**
				DATE #1		02/01/21
				AMT DUE		204.45

STATE OF NEW YORK
 COUNTY - St Lawrence
 TOWN - Pierrepont
 SWIS - 407000

2021 TOWN TAX ROLL
 TAXABLE SECTION OF THE ROLL - 1
 NAME SECTION - N
 UNIFORM PERCENT OF VALUE IS 090.00

PAGE 345
 VALUATION DATE-JUL 01, 2019
 TAXABLE STATUS DATE-MAR 01, 2020
 RPS155/V04/L015
 CURRENT DATE 12/21/2020

*** SPECIAL DISTRICT SUMMARY ***

CODE	DISTRICT NAME	TOTAL PARCELS	EXTENSION TYPE	EXTENSION VALUE	AD VALOREM VALUE	EXEMPT AMOUNT	TAXABLE VALUE	TOTAL TAX
FD032	Pierrepont Fir	18	TOTAL M		1129,800		1129,800	1,105.00
LT025	Hannawa Light	9	TOTAL M		634,600		634,600	131.03

*** SCHOOL DISTRICT SUMMARY ***

CODE	DISTRICT NAME	TOTAL PARCELS	ASSESSED LAND	ASSESSED TOTAL	EXEMPT AMOUNT	TOTAL TAXABLE
					-----	-----
					STAR AMOUNT	STAR TAXABLE
	Canton 1	1	10,100	10,100		10,100
402201						10,100
	Colton 1	6	75,900	325,700		325,700
402801					81,250	244,450
	Edwards-Knox Cntrl	3	17,800	109,500		109,500
403401					26,250	83,250
	Potsdam 2	8	74,300	684,500		684,500
407402					113,580	570,920
	SUB - TOTAL	18	178,100	1129,800		1,129,800
	SUB - TOTAL (CONT)				221,080	908,720
	TOTAL	18	178,100	1129,800		1,129,800
	TOTAL (CONT)				221,080	908,720

STATE OF NEW YORK
 COUNTY - St Lawrence
 TOWN - Pierrepont
 SWIS - 407000

2021 TOWN TAX ROLL
 TAXABLE SECTION OF THE ROLL - 1
 NAME SECTION - N
 UNIFORM PERCENT OF VALUE IS 090.00

PAGE 346
 VALUATION DATE-JUL 01, 2019
 TAXABLE STATUS DATE-MAR 01, 2020
 RPS155/V04/L015
 CURRENT DATE 12/21/2020

*** SYSTEM CODES SUMMARY ***

NO SYSTEM EXEMPTIONS AT THIS LEVEL

*** EXEMPTION SUMMARY ***

CODE	DESCRIPTION	TOTAL PARCELS	COUNTY	TOWN
41131	VET COM CT	1	17,500	17,500
41141	VET DIS CT	1	22,650	22,650
	T O T A L	2	40,150	40,150

*** GRAND TOTALS ***

ROLL SEC	DESCRIPTION	TOTAL PARCELS	ASSESSED LAND	ASSESSED TOTAL	EXEMPT AMOUNT	TOTAL TAXABLE	TOTAL TAX
					-----	-----	
					STAR AMOUNT	STAR TAXABLE	
	2021 St Lawrence C		178,100	1129,800	40,150	1,089,650	9,917.95
	Town of Pierrepont		178,100	1129,800	40,150	1,089,650	1,409.40
	Highway		178,100	1129,800	40,150	1,089,650	4,418.63
	Chargebacks		178,100	1129,800	40,150	1,089,650	730.03
	SPEC DIST TAXES						1,236.03
1	TAXABLE	18					17,712.04

STATE OF NEW YORK
 COUNTY - St Lawrence
 TOWN - Pierrepont
 SWIS - 407000

2 0 2 1 T O W N T A X R O L L
 T A X A B L E SECTION OF THE ROLL - 1
 OWNERS NAME SEQUENCE
 UNIFORM PERCENT OF VALUE IS 090.00

PAGE 347
 VALUATION DATE-JUL 01, 2019
 TAXABLE STATUS DATE-MAR 01, 2020

TAX MAP PARCEL NUMBER	PROPERTY LOCATION & CLASS	ASSESSMENT	EXEMPTION CODE	COUNTY	TOWN	TAXABLE VALUE	TAX AMOUNT
CURRENT OWNERS NAME	SCHOOL DISTRICT	LAND	TAX DESCRIPTION				
CURRENT OWNERS ADDRESS	PARCEL SIZE/GRID COORD	TOTAL	SPECIAL DISTRICTS				
***** 133.002-2-24.11 *****							
	CR 24					ACCT 1- 41- 4	BILL 1145
133.002-2-24.11	322 Rural vac>10		2021 St Lawrence Co			15,800	143.81
O'Brien Brenda (ETAL)	Edwards-Knox Cn 403401	15,800	Town of Pierrepont			15,800	20.44
612 County Route 25	57 Ar Pri Forest	15,800	Highway			15,800	64.07
Hermon, NY 13652	ACRES 51.40		Chargebacks			15,800	10.58
	EAST-0304249 NRTH-1627057		FD032 Pierrepont Fire Prot		TO M	15,800	15.45
	DEED BOOK 1110 PG-1024						
	FULL MARKET VALUE	17,556					
						TOTAL TAX ---	254.35**
						DATE #1	02/01/21
						AMT DUE	254.35
***** 133.002-2-25.1 *****							
	4528 CR 24					ACCT 1- 41- 3	BILL 1146
133.002-2-25.1	260 Seasonal res		2021 St Lawrence Co			6,600	60.07
O'Brien Brenda (ETAL)	Edwards-Knox Cn 403401	2,400	Town of Pierrepont			6,600	8.54
612 County Route 25	1019/499 To Clear Title	6,600	Highway			6,600	26.76
Hermon, NY 13652	FRNT 51.00 DPTH		Chargebacks			6,600	4.42
	ACRES 0.90		FD032 Pierrepont Fire Prot		TO M	6,600	6.46
	EAST-0303833 NRTH-1628429						
	DEED BOOK 1110 PG-1024						
	FULL MARKET VALUE	7,333					
						TOTAL TAX ---	106.25**
						DATE #1	02/01/21
						AMT DUE	106.25
***** 103.004-2-28 *****							
	Off CR 27					ACCT 1- 50-12	BILL 1147
103.004-2-28	321 Abandoned ag		2021 St Lawrence Co			15,900	144.72
O'Brien Lawrence E	Edwards-Knox Cn 403401	15,900	Town of Pierrepont			15,900	20.57
O'Brien Karen J	40 Ar	15,900	Highway			15,900	64.48
6805 Walnut Branch Ln Apt 208	ACRES 37.30		Chargebacks			15,900	10.65
Charlotte, NC 28277	EAST-0302397 NRTH-1652664		FD032 Pierrepont Fire Prot		TO M	15,900	15.55
	DEED BOOK 1014 PG-00144						
PRIOR OWNER ON 3/01/2020	FULL MARKET VALUE	17,667					
O'Brien Lawrence E							
						TOTAL TAX ---	255.97**
						DATE #1	02/01/21
						AMT DUE	255.97
***** 76.084-1-14 *****							
	5878 SH 56					ACCT 1- 58- 4	BILL 1148
76.084-1-14	210 1 Family Res		2021 St Lawrence Co			70,000	637.14
O'Hara Heather A	Potsdam 2 407402	7,400	Town of Pierrepont			70,000	90.54
5878 State Highway 56	162x250x110x248	70,000	Highway			70,000	283.86
Potsdam, NY 13676	FRNT 162.00 DPTH 247.00		Chargebacks			70,000	46.90
	BANK8888869		FD032 Pierrepont Fire Prot		TO M	70,000	68.46
	EAST-0334270 NRTH-1681503		LT025 Hannawa Light		TO M	70,000	14.45
	DEED BOOK 2003 PG-12057						
	FULL MARKET VALUE	77,778					
						TOTAL TAX ---	1,141.35**
						DATE #1	02/01/21
						AMT DUE	1,141.35



STATE OF NEW YORK
 COUNTY - St Lawrence
 TOWN - Pierrepont
 SWIS - 407000

2 0 2 1 T O W N T A X R O L L
 T A X A B L E SECTION OF THE ROLL - 1
 OWNERS NAME SEQUENCE
 UNIFORM PERCENT OF VALUE IS 090.00

PAGE 348
 VALUATION DATE-JUL 01, 2019
 TAXABLE STATUS DATE-MAR 01, 2020

TAX MAP PARCEL NUMBER	PROPERTY LOCATION & CLASS	ASSESSMENT	EXEMPTION CODE	COUNTY	TOWN	TAX AMOUNT
CURRENT OWNERS NAME	SCHOOL DISTRICT	LAND	TAX DESCRIPTION	TAXABLE VALUE		
CURRENT OWNERS ADDRESS	PARCEL SIZE/GRID COORD	TOTAL	SPECIAL DISTRICTS			
***** 119.003-1-13.12 *****						
119.003-1-13.12	36 Buck Pond Rd					BILL 1149
O'Neill David	210 1 Family Res		2021 St Lawrence Co	46,000		418.69
O'Neill Loralie	Colton 1 402801	8,600	Town of Pierrepont	46,000		59.50
PO Box 68	Cellar	46,000	Highway	46,000		186.53
Wingdale, NY 12594	220sx485sx200x410s		Chargebacks	46,000		30.82
	FRNT 226.00 DPTH		FD032 Pierrepont Fire Prot	46,000	TO M	44.99
	ACRES 2.10					
	EAST-0318229 NRTH-1636941					
	DEED BOOK 2003 PG-16975					
	FULL MARKET VALUE	51,111				
TOTAL TAX ---						740.53**
						DATE #1 02/01/21
						AMT DUE 740.53
***** 90.028-3-26 *****						
90.028-3-26	111 Postwood Rd			ACCT 1- 67- 4		BILL 1150
O'Reilly Family Trust	210 1 Family Res		2021 St Lawrence Co	147,000		1,337.99
1698 Michael Ln	Potsdam 2 407402	18,800	Town of Pierrepont	147,000		190.14
Pacific Palisades, CA 90272	50x134x57x108 .25 Ar Res	147,000	Highway	147,000		596.10
	FRNT 57.00 DPTH 121.00		Chargebacks	147,000		98.48
	EAST-0334263 NRTH-1678300		FD032 Pierrepont Fire Prot	147,000	TO M	143.78
	DEED BOOK 2001 PG-17303		LT025 Hannawa Light	147,000	TO M	30.35
	FULL MARKET VALUE	163,333				
TOTAL TAX ---						2,396.84**
						DATE #1 02/01/21
						AMT DUE 2,396.84
***** 76.083-1-28 *****						
76.083-1-28	11 CR 59			ACCT 1- 15-15		BILL 1151
O'Reilly Theresa M	210 1 Family Res		2021 St Lawrence Co	64,500		587.08
11 County Route 59	Potsdam 2 407402	7,100	Town of Pierrepont	64,500		83.43
Potsdam, NY 13676	88x297 .52Ar 1 Fam Res	64,500	Highway	64,500		261.55
	FRNT 88.00 DPTH 297.00		Chargebacks	64,500		43.21
	ACRES 0.60		FD032 Pierrepont Fire Prot	64,500	TO M	63.09
	EAST-0331964 NRTH-1680782		LT025 Hannawa Light	64,500	TO M	13.32
	DEED BOOK 2013 PG-11236					
	FULL MARKET VALUE	71,667				
TOTAL TAX ---						1,051.68**
						DATE #1 02/01/21
						AMT DUE 1,051.68
***** 103.004-2-35.2 *****						
103.004-2-35.2	521 Plains Rd					BILL 1152
O'Shea Robert	270 Mfg housing		2021 St Lawrence Co	27,000		245.75
O'Shea Elaine	Canton 1 402201	9,000	Town of Pierrepont	27,000		34.92
521 Plains Rd	FRNT 300.00 DPTH	27,000	Highway	27,000		109.49
Canton, NY 13617-3716	ACRES 2.70		Chargebacks	27,000		18.09
	EAST-0307284 NRTH-1649619		FD032 Pierrepont Fire Prot	27,000	TO M	26.41
	DEED BOOK 1108 PG-218					
	FULL MARKET VALUE	30,000				
TOTAL TAX ---						434.66**
						DATE #1 02/01/21
						AMT DUE 434.66



STATE OF NEW YORK
 COUNTY - St Lawrence
 TOWN - Pierrepont
 SWIS - 407000

2 0 2 1 T O W N T A X R O L L
 T A X A B L E SECTION OF THE ROLL - 1
 OWNERS NAME SEQUENCE
 UNIFORM PERCENT OF VALUE IS 090.00

PAGE 349
 VALUATION DATE-JUL 01, 2019
 TAXABLE STATUS DATE-MAR 01, 2020

TAX MAP PARCEL NUMBER	PROPERTY LOCATION & CLASS	ASSESSMENT	EXEMPTION CODE	COUNTY	TOWN	TAXABLE VALUE	TAX AMOUNT
CURRENT OWNERS NAME	SCHOOL DISTRICT	LAND	TAX DESCRIPTION				
CURRENT OWNERS ADDRESS	PARCEL SIZE/GRID COORD	TOTAL	SPECIAL DISTRICTS				
***** 103.004-2-29.1 *****							
	CR 27					ACCT 1- 59- 5	BILL 1153
103.004-2-29.1	314 Rural vac<10		2021 St Lawrence Co			4,600	41.87
O'Shea Robert J Jr	Edwards-Knox Cn 403401	4,600	Town of Pierrepont			4,600	5.95
O'Shea Aneta M	FRNT 162.00 DPTH 204.00	4,600	Highway			4,600	18.65
5136 County Route 27	EAST-0301524 NRTH-1654296		Chargebacks			4,600	3.08
Canton, NY 13617	DEED BOOK 1999 PG-9931		FD032 Pierrepont Fire Prot		TO M	4,600	4.50
	FULL MARKET VALUE	5,111					
						TOTAL TAX ---	74.05**
						DATE #1	02/01/21
						AMT DUE	74.05
***** 103.004-2-33.12 *****							
	Off CR 29						BILL 1154
103.004-2-33.12	314 Rural vac<10		2021 St Lawrence Co			1,000	9.10
O'Shea Robert J Jr	Canton 1 402201	1,000	Town of Pierrepont			1,000	1.29
O'Shea Aneta M	FRNT 1.00 DPTH 600.00	1,000	Highway			1,000	4.06
5136 County Route 27	EAST-0302640 NRTH-1654470		Chargebacks			1,000	0.67
Canton, NY 13617	DEED BOOK 1999 PG-9931		FD032 Pierrepont Fire Prot		TO M	1,000	.98
	FULL MARKET VALUE	1,111					
						TOTAL TAX ---	16.10**
						DATE #1	02/01/21
						AMT DUE	16.10
***** 90.003-1-26.1 *****							
	13 Ayers Rd					ACCT 1- 3-11.11	BILL 1155
90.003-1-26.1	240 Rural res		2021 St Lawrence Co			120,000	1,092.24
Oakes Family Trust	Colton 1 402801	41,100	Town of Pierrepont			120,000	155.21
C/O Patrick & Victoria Oakes	Res W/2 Sty Att	120,000	Highway			120,000	486.61
13 Ayers Rd	Garage (2 Stall)		Chargebacks			120,000	80.39
Potsdam, NY 13676	ACRES 78.90 BANK8888869		FD032 Pierrepont Fire Prot		TO M	120,000	117.37
PRIOR OWNER ON 3/01/2020	EAST-0321442 NRTH-1665753						
Oakes Patrick A	DEED BOOK 2020 PG-11515						
	FULL MARKET VALUE	133,333					
						TOTAL TAX ---	1,931.82**
						DATE #1	02/01/21
						AMT DUE	1,931.82
***** 90.003-1-53 *****							
	379 Post Rd					ACCT 1- 53- 1	BILL 1156
90.003-1-53	210 1 Family Res		2021 St Lawrence Co			132,500	1,206.01
Oakes Victoria	Canton 1 402201	5,100	Town of Pierrepont			132,500	171.38
Pomainville Julia	183x177x83x119x75x365	132,500	Highway			132,500	537.30
13 Ayers Rd	FRNT 183.00 DPTH 214.00		Chargebacks			132,500	88.77
Potsdam, NY 13676	ACRES 0.90		FD032 Pierrepont Fire Prot		TO M	132,500	129.59
	EAST-0316627 NRTH-1663971						
	DEED BOOK 2018 PG-12872						
	FULL MARKET VALUE	147,222					
						TOTAL TAX ---	2,133.05**
						DATE #1	02/01/21
						AMT DUE	2,133.05

STATE OF NEW YORK
COUNTY - St Lawrence
TOWN - Pierrepont
SWIS - 407000

2 0 2 1 T O W N T A X R O L L
T A X A B L E SECTION OF THE ROLL - 1
OWNERS NAME SEQUENCE
UNIFORM PERCENT OF VALUE IS 090.00

PAGE 350
VALUATION DATE-JUL 01, 2019
TAXABLE STATUS DATE-MAR 01, 2020

TAX MAP PARCEL NUMBER	PROPERTY LOCATION & CLASS	ASSESSMENT	EXEMPTION CODE	COUNTY	TOWN	TAX AMOUNT
CURRENT OWNERS NAME	SCHOOL DISTRICT	LAND	TAX DESCRIPTION			
CURRENT OWNERS ADDRESS	PARCEL SIZE/GRID COORD	TOTAL	SPECIAL DISTRICTS			
***** 119.001-1-14.1 *****						
	CR 24			ACCT 1-	43- 8.1	BILL 1157
119.001-1-14.1	910 Priv forest		2021 St Lawrence Co	38,835		353.47
Ogden Andrew J	Colton 1 402801	38,835	Town of Pierrepont	38,835		50.23
Ogden Jennifer L	Primarily Forest	38,835	Highway	38,835		157.48
5791B State Highway 37	ACRES 151.00		Chargebacks	38,835		26.02
Ogdensburg, NY 13669	EAST-0316210 NRTH-1642970		FD032 Pierrepont Fire Prot	38,835	TO M	37.98
	DEED BOOK 2002 PG-10703					
	FULL MARKET VALUE	43,150				
			TOTAL TAX ---			625.18**
				DATE #1		02/01/21
				AMT DUE		625.18
***** 90.002-5-3.1 *****						
	2106 River Rd			ACCT 1-	5-3.1	BILL 1158
90.002-5-3.1	210 1 Family Res		2021 St Lawrence Co	127,500		1,160.50
Ohl Alisha Marie	Potsdam 2 407402	10,400	Town of Pierrepont	127,500		164.91
2106 River Rd	Lot 3 Also 1099/345	127,500	Highway	127,500		517.02
Potsdam, NY 13676	FRNT 391.00 DPTH		Chargebacks	127,500		85.42
	ACRES 1.50		FD032 Pierrepont Fire Prot	127,500	TO M	124.70
	EAST-0335768 NRTH-1677828		LT025 Hannawa Light	127,500	TO M	26.33
	DEED BOOK 2018 PG-7322					
	FULL MARKET VALUE	141,667				
			TOTAL TAX ---			2,078.88**
				DATE #1		02/01/21
				AMT DUE		2,078.88
***** 118.004-3-7.1 *****						
	61 Selleck Rd			ACCT 1-	12-11.1	BILL 1159
118.004-3-7.1	210 1 Family Res		2021 St Lawrence Co	101,000		919.30
Ohst John W	Edwards-Knox Cn 403401	9,100	Town of Pierrepont	101,000		130.64
Ohst Victoria	Log	101,000	Highway	101,000		409.56
61 Selleck Rd	FRNT 319.00 DPTH 391.00		Chargebacks	101,000		67.66
Canton, NY 13617	ACRES 2.90		FD032 Pierrepont Fire Prot	101,000	TO M	98.78
	EAST-0312014 NRTH-1637941					
	DEED BOOK 1070 PG-476					
	FULL MARKET VALUE	112,222				
			TOTAL TAX ---			1,625.94**
				DATE #1		02/01/21
				AMT DUE		1,625.94
***** 118.002-3-14 *****						
	72 Coon Rd			ACCT 1-	6- 1	BILL 1160
118.002-3-14	210 1 Family Res		2021 St Lawrence Co	30,000		273.06
Olmstead Rosalie	Edwards-Knox Cn 403401	5,400	Town of Pierrepont	30,000		38.80
72 Coon Rd	115x142(D)	30,000	Highway	30,000		121.65
Canton, NY 13617	FRNT 115.00 DPTH 117.00		Chargebacks	30,000		20.10
	EAST-0309035 NRTH-1645070		FD032 Pierrepont Fire Prot	30,000	TO M	29.34
	DEED BOOK 2009 PG-15041					
	FULL MARKET VALUE	33,333				
			TOTAL TAX ---			482.95**
				DATE #1		02/01/21
				AMT DUE		482.95

STATE OF NEW YORK
COUNTY - St Lawrence
TOWN - Pierrepont
SWIS - 407000

2 0 2 1 T O W N T A X R O L L
T A X A B L E SECTION OF THE ROLL - 1
OWNERS NAME SEQUENCE
UNIFORM PERCENT OF VALUE IS 090.00

PAGE 351
VALUATION DATE-JUL 01, 2019
TAXABLE STATUS DATE-MAR 01, 2020

TAX MAP PARCEL NUMBER	PROPERTY LOCATION & CLASS	ASSESSMENT	EXEMPTION CODE	COUNTY	TOWN	TAXABLE VALUE	TAX AMOUNT
CURRENT OWNERS NAME	SCHOOL DISTRICT	LAND	TAX DESCRIPTION				
CURRENT OWNERS ADDRESS	PARCEL SIZE/GRID COORD	TOTAL	SPECIAL DISTRICTS				
***** 103.004-2-1 *****							
	207 CR 29					103.004-2-1	
103.004-2-1	210 1 Family Res		VET WAR CT 41121			10,500	10,500
Ordway Joyce Locke (LU)	Canton 1 402201	8,600	VET DIS CT 41141			7,500	7,500
207 County Route 29	2 Ar Res	75,000	2021 St Lawrence Co			57,000	518.81
Canton, NY 13617	ACRES 1.90		Town of Pierrepont			57,000	73.73
	EAST-0320305 NRTH-1655448		Highway			57,000	231.14
	DEED BOOK 2008 PG-10649		Chargebacks			57,000	38.19
	FULL MARKET VALUE	83,333	FD032 Pierrepont Fire Prot			75,000	73.35
			TOTAL TAX ---				935.22**
					DATE #1		02/01/21
					AMT DUE		935.22
***** 105.003-7-6.111 *****							
	1222 Green Rd					105.003-7-6.111	
105.003-7-6.111	270 Mfg housing		2021 St Lawrence Co			47,100	428.70
Orland Raymond M	Colton 1 402801	9,100	Town of Pierrepont			47,100	60.92
Orland Deborah L	28x40 New Home (Ranch)	47,100	Highway			47,100	190.99
461 Wildwood Rd	In G.l.#70		Chargebacks			47,100	31.55
Colton, NY 13625	FRNT 396.00 DPTH 330.00		FD032 Pierrepont Fire Prot			47,100	46.07
	ACRES 3.00						
	EAST-0337616 NRTH-1648951						
	DEED BOOK 2016 PG-14068						
	FULL MARKET VALUE	52,333					
			TOTAL TAX ---				758.23**
					DATE #1		02/01/21
					AMT DUE		758.23
***** 104.002-1-28.2 *****							
	136 Irish Settlement Rd					104.002-1-28.2	
104.002-1-28.2	240 Rural res		2021 St Lawrence Co			75,000	682.65
Owen Michael	Colton 1 402801	23,000	Town of Pierrepont			75,000	97.01
Owen Janet	ACRES 50.70	75,000	Highway			75,000	304.13
136 Irish Settlement Rd	EAST-0328509 NRTH-1658325		Chargebacks			75,000	50.25
Colton, NY 13625	DEED BOOK 00974 PG-00557		School Relevy				644.65
	FULL MARKET VALUE	83,333	FD032 Pierrepont Fire Prot			75,000	73.35
			TOTAL TAX ---				1,852.04**
					DATE #1		02/01/21
					AMT DUE		1,852.04
***** 104.002-1-28.1 *****							
	145 Irish Settlement Rd					104.002-1-28.1	
104.002-1-28.1	240 Rural res		2021 St Lawrence Co			59,500	541.57
Owen-Spavins Trust	Colton 1 402801	15,500	Town of Pierrepont			59,500	76.96
145 Irish Settlement Rd	Rural Residence	59,500	Highway			59,500	241.28
Colton, NY 13625	ACRES 18.50		Chargebacks			59,500	39.86
	EAST-0328796 NRTH-1659621		FD032 Pierrepont Fire Prot			59,500	58.19
	DEED BOOK 2019 PG-16807						
	FULL MARKET VALUE	66,111					
			TOTAL TAX ---				957.86**
					DATE #1		02/01/21
					AMT DUE		957.86

STATE OF NEW YORK
 COUNTY - St Lawrence
 TOWN - Pierrepont
 SWIS - 407000

2 0 2 1 T O W N T A X R O L L
 T A X A B L E SECTION OF THE ROLL - 1
 N A M E S E C T I O N - O
 UNIFORM PERCENT OF VALUE IS 090.00

PAGE 352
 VALUATION DATE-JUL 01, 2019
 TAXABLE STATUS DATE-MAR 01, 2020
 RPS155/V04/L015
 CURRENT DATE 12/21/2020

*** S P E C I A L D I S T R I C T S U M M A R Y ***

CODE	DISTRICT NAME	TOTAL PARCELS	EXTENSION TYPE	EXTENSION VALUE	AD VALOREM VALUE	EXEMPT AMOUNT	TAXABLE VALUE	TOTAL TAX
FD032	Pierrepont Fir	20	TOTAL M		1204,835		1204,835	1,178.39
LT025	Hannawa Light	4	TOTAL M		409,000		409,000	84.45

*** S C H O O L D I S T R I C T S U M M A R Y ***

CODE	DISTRICT NAME	TOTAL PARCELS	ASSESSED LAND	ASSESSED TOTAL	EXEMPT AMOUNT	TOTAL TAXABLE
					-----	-----
					STAR AMOUNT	STAR TAXABLE
	Canton 1	4	23,700	235,500		235,500
402201	Colton 1	6	136,135	386,435	53,250	182,250
402801	Edwards-Knox Cntrl	6	53,200	173,900	112,000	274,435
403401	Potsdam 2	4	43,700	409,000	61,080	112,820
407402					87,330	321,670
	S U B - T O T A L	20	256,735	1204,835		1,204,835
	S U B - T O T A L (CONT)				313,660	891,175
	T O T A L	20	256,735	1204,835		1,204,835
	T O T A L (CONT)				313,660	891,175

STATE OF NEW YORK
 COUNTY - St Lawrence
 TOWN - Pierrepont
 SWIS - 407000

2021 TOWN TAX ROLL
 TAXABLE SECTION OF THE ROLL - 1
 NAME SECTION - O
 UNIFORM PERCENT OF VALUE IS 090.00

PAGE 353
 VALUATION DATE-JUL 01, 2019
 TAXABLE STATUS DATE-MAR 01, 2020
 RPS155/V04/L015
 CURRENT DATE 12/21/2020

*** SYSTEM CODES SUMMARY ***

NO SYSTEM EXEMPTIONS AT THIS LEVEL

*** EXEMPTION SUMMARY ***

CODE	DESCRIPTION	TOTAL PARCELS	COUNTY	TOWN
41121	VET WAR CT	1	10,500	10,500
41141	VET DIS CT	1	7,500	7,500
	T O T A L	2	18,000	18,000

*** GRAND TOTALS ***

ROLL SEC	DESCRIPTION	TOTAL PARCELS	ASSESSED LAND	ASSESSED TOTAL	EXEMPT AMOUNT	TOTAL TAXABLE	TOTAL TAX
					-----	-----	
					STAR AMOUNT	STAR TAXABLE	
	2021 St Lawrence C		256,735	1204,835	18,000	1,186,835	10,802.53
	Town of Pierrepont		256,735	1204,835	18,000	1,186,835	1,535.11
	Highway		256,735	1204,835	18,000	1,186,835	4,812.71
	Chargebacks		256,735	1204,835	18,000	1,186,835	795.11
	School Relevy						644.65
1	SPEC DIST TAXES TAXABLE	20					1,262.84
							19,852.95

STATE OF NEW YORK
 COUNTY - St Lawrence
 TOWN - Pierrepont
 SWIS - 407000

2 0 2 1 T O W N T A X R O L L
 T A X A B L E SECTION OF THE ROLL - 1
 OWNERS NAME SEQUENCE
 UNIFORM PERCENT OF VALUE IS 090.00

PAGE 354
 VALUATION DATE-JUL 01, 2019
 TAXABLE STATUS DATE-MAR 01, 2020

TAX MAP PARCEL NUMBER	PROPERTY LOCATION & CLASS	ASSESSMENT	EXEMPTION CODE	COUNTY	TOWN	TAX AMOUNT
CURRENT OWNERS NAME	SCHOOL DISTRICT	LAND	TAX DESCRIPTION	TAXABLE VALUE		
CURRENT OWNERS ADDRESS	PARCEL SIZE/GRID COORD	TOTAL	SPECIAL DISTRICTS			
***** 76.004-4-10 *****						
95 CR 59				ACCT 1-	24- 6	BILL 1165
76.004-4-10	210 1 Family Res		2021 St Lawrence Co	35,000		318.57
Paige Terry Lee	Potsdam 2 407402	9,000	Town of Pierrepont	35,000		45.27
Dashno Carol	260x320x410 Residence	35,000	Highway	35,000		141.93
95 County Route 59	FRNT 260.00 DPTH 320.00		Chargebacks	35,000		23.45
Potsdam, NY 13676	EAST-0332119 NRTH-1682904		FD032 Pierrepont Fire Prot	35,000	TO M	34.23
	DEED BOOK 2017 PG-2441		LT025 Hannawa Light	35,000	TO M	7.23
	FULL MARKET VALUE	38,889				
TOTAL TAX ---						570.68**
DATE #1						02/01/21
AMT DUE						570.68
***** 118.004-2-25.2 *****						
CR 27						BILL 1166
118.004-2-25.2	314 Rural vac<10		2021 St Lawrence Co	1,200		10.92
Panetti Lee E & Ethan A	Edwards-Knox Cn 403401	1,200	Town of Pierrepont	1,200		1.55
Panetti Seth C	Part WCT survey of 9.69A	1,200	Highway	1,200		4.87
34 Colton Rd	FRNT 750.00 DPTH		Chargebacks	1,200		0.80
Canton, NY 13617	ACRES 2.20		FD032 Pierrepont Fire Prot	1,200	TO M	1.17
	EAST-0302884 NRTH-1638606					
	DEED BOOK 2014 PG-17493					
	FULL MARKET VALUE	1,333				
TOTAL TAX ---						19.31**
DATE #1						02/01/21
AMT DUE						19.31
***** 118.004-2-21 *****						
4441 CR 27						BILL 1167
118.004-2-21	312 Vac w/imprv		2021 St Lawrence Co	19,700		179.31
Panetti Robert T	Edwards-Knox Cn 403401	5,600	Town of Pierrepont	19,700		25.48
Panetti Dianne E	ACRES 2.10	19,700	Highway	19,700		79.89
34 Colton Rd	EAST-0302958 NRTH-1637665		Chargebacks	19,700		13.20
Canton, NY 13617	DEED BOOK 955 PG-00538		FD032 Pierrepont Fire Prot	19,700	TO M	19.27
	FULL MARKET VALUE	21,889				
TOTAL TAX ---						317.15**
DATE #1						02/01/21
AMT DUE						317.15
***** 119.004-2-9 *****						
Orebed Rd				ACCT 1-	52- 5	BILL 1168
119.004-2-9	322 Rural vac>10		2021 St Lawrence Co	27,400		249.39
Paro Charles E (Est)	Colton 1 402801	27,400	Town of Pierrepont	27,400		35.44
Paro Helen I (Est)	ACRES 46.50	27,400	Highway	27,400		111.11
C/O James D Paro Sr	EAST-0334520 NRTH-1634723		Chargebacks	27,400		18.36
113 Juneway Rd	DEED BOOK 742 PG-00187		FD032 Pierrepont Fire Prot	27,400	TO M	26.80
Syracuse, NY 13215	FULL MARKET VALUE	30,444				
TOTAL TAX ---						441.10**
DATE #1						02/01/21
AMT DUE						441.10

PRIOR OWNER ON 3/01/2020
 Paro Charles E

STATE OF NEW YORK
 COUNTY - St Lawrence
 TOWN - Pierrepont
 SWIS - 407000

2 0 2 1 T O W N T A X R O L L
 T A X A B L E SECTION OF THE ROLL - 1
 OWNERS NAME SEQUENCE
 UNIFORM PERCENT OF VALUE IS 090.00

PAGE 355
 VALUATION DATE-JUL 01, 2019
 TAXABLE STATUS DATE-MAR 01, 2020

TAX MAP PARCEL NUMBER	PROPERTY LOCATION & CLASS	ASSESSMENT	EXEMPTION CODE-----	COUNTY-----	TOWN-----	
CURRENT OWNERS NAME	SCHOOL DISTRICT	LAND	TAX DESCRIPTION	TAXABLE VALUE		TAX AMOUNT
CURRENT OWNERS ADDRESS	PARCEL SIZE/GRID COORD	TOTAL	SPECIAL DISTRICTS			
***** 76.083-1-19 *****						
5804 SH 56				ACCT 1- 28-14	BILL	1169
76.083-1-19	210 1 Family Res		2021 St Lawrence Co	137,500		1,251.52
Partch Richard E	Potsdam 2 407402	35,100	Town of Pierrepont	137,500		177.85
Partch JoAnne H	156x140x166wfx88 .25 Ar	137,500	Highway	137,500		557.57
PO Box 308	FRNT 156.00 DPTH 128.00		Chargebacks	137,500		92.12
Hannawa Falls, NY 13647	EAST-0332528 NRTH-1680647		FD032 Pierrepont Fire Prot	137,500 TO M		134.48
	DEED BOOK 1002 PG-00364		LT025 Hannawa Light	137,500 TO M		28.39
	FULL MARKET VALUE	152,778				
			TOTAL TAX ---			2,241.93**
				DATE #1		02/01/21
				AMT DUE		2,241.93
***** 90.004-2-35.1 *****						
6636 CR 24				ACCT 1- 52- 8.1	BILL	1170
90.004-2-35.1	210 1 Family Res		2021 St Lawrence Co	93,000		846.48
Paul Ernest W (LU)	Colton 1 402801	5,700	Town of Pierrepont	93,000		120.29
6636 County Route 24	Residence .75Ac/roll	93,000	Highway	93,000		377.12
Colton, NY 13625	FRNT 100.00 DPTH 250.00		Chargebacks	93,000		62.30
	EAST-0334894 NRTH-1669906		FD032 Pierrepont Fire Prot	93,000 TO M		90.96
	DEED BOOK 2011 PG-1873		LT025 Hannawa Light	93,000 TO M		19.20
	FULL MARKET VALUE	103,333				
			TOTAL TAX ---			1,516.35**
				DATE #1		02/01/21
				AMT DUE		1,516.35
***** 90.004-2-35.2 *****						
Off CR 24				ACCT 1- 52- 8.2	BILL	1171
90.004-2-35.2	321 Abandoned ag		2021 St Lawrence Co	2,000		18.20
Paul Ernest W (LU)	Colton 1 402801	2,000	Town of Pierrepont	2,000		2.59
6636 County Route 24	168x738x373x644	2,000	Highway	2,000		8.11
Colton, NY 13625	3ac/roll		Chargebacks	2,000		1.34
	Vacant		FD032 Pierrepont Fire Prot	2,000 TO M		1.96
	ACRES 4.00		LT025 Hannawa Light	2,000 TO M		.41
	EAST-0335240 NRTH-1669588					
	DEED BOOK 2011 PG-1873					
	FULL MARKET VALUE	2,222				
			TOTAL TAX ---			32.61**
				DATE #1		02/01/21
				AMT DUE		32.61
***** 90.004-1-76 *****						
5163 SH 56				ACCT 1- 28-12.11	BILL	1172
90.004-1-76	240 Rural res		2021 St Lawrence Co	105,450		959.80
Paul Walter H	Colton 1 402801	12,800	Town of Pierrepont	105,450		136.39
Paul Kathryn M	2015/12510 NIMO easement	105,450	Highway	105,450		427.61
5163 State Highway 56	FRNT 699.00 DPTH		Chargebacks	105,450		70.64
Colton, NY 13625-3104	ACRES 17.30		FD032 Pierrepont Fire Prot	105,450 TO M		103.14
	EAST-0335940 NRTH-1665665		LT025 Hannawa Light	105,450 TO M		21.77
	DEED BOOK 2014 PG-17817					
	FULL MARKET VALUE	117,167				
			TOTAL TAX ---			1,719.35**
				DATE #1		02/01/21
				AMT DUE		1,719.35



STATE OF NEW YORK
 COUNTY - St Lawrence
 TOWN - Pierrepont
 SWIS - 407000

2 0 2 1 T O W N T A X R O L L
 T A X A B L E SECTION OF THE ROLL - 1
 OWNERS NAME SEQUENCE
 UNIFORM PERCENT OF VALUE IS 090.00

PAGE 356
 VALUATION DATE-JUL 01, 2019
 TAXABLE STATUS DATE-MAR 01, 2020

TAX MAP PARCEL NUMBER	PROPERTY LOCATION & CLASS	ASSESSMENT	EXEMPTION CODE	COUNTY	TOWN	TAXABLE VALUE	TAX AMOUNT
CURRENT OWNERS NAME	SCHOOL DISTRICT	LAND	TAX DESCRIPTION				
CURRENT OWNERS ADDRESS	PARCEL SIZE/GRID COORD	TOTAL	SPECIAL DISTRICTS				
***** 119.001-2-8 *****							
119.001-2-8	Wilson Rd					119,001-2-8	
Pazdziorko Timothy	260 Seasonal res		2021 St Lawrence Co			15,000	136.53
5162 Hillclimb Rd	Colton 1 402801	8,500	Town of Pierrepont			15,000	19.40
Spring Grove, PA 17362	2 Story Camp	15,000	Highway			15,000	60.83
	ACRES 2.00		Chargebacks			15,000	10.05
	EAST-0322565 NRTH-1641956		FD032 Pierrepont Fire Prot		TO M	15,000	14.67
	DEED BOOK 2005 PG-1845						
	FULL MARKET VALUE	16,667					
			TOTAL TAX ---				241.48**
				DATE #1	02/01/21		
				AMT DUE	241.48		
***** 104.004-1-32.1 *****							
104.004-1-32.1	35 Orebed Rd					104,004-1-32.1	
Pazoga-Sleeper Christina	210 1 Family Res		2021 St Lawrence Co			82,000	746.36
35 Orebed Rd	Colton 1 402801	7,300	Town of Pierrepont			82,000	106.06
Canton, NY 13617	WCT survey 10/2014	82,000	Highway			82,000	332.52
	5.35A(S)		Chargebacks			82,000	54.93
	8 Ar Res		School Relevy				381.98
	FRNT 612.00 DPTH		FD032 Pierrepont Fire Prot		TO M	82,000	80.20
	ACRES 5.00						
	EAST-0330766 NRTH-1652692						
	DEED BOOK 2016 PG-5192						
	FULL MARKET VALUE	91,111					
			TOTAL TAX ---				1,702.05**
				DATE #1	02/01/21		
				AMT DUE	1,702.05		
***** 76.084-2-24.2 *****							
76.084-2-24.2	37B Grove St					76,084-2-24.2	
Peacock John R	210 1 Family Res		2021 St Lawrence Co			115,000	1,046.73
Peacock Michele M	Potsdam 2 407402	10,700	Town of Pierrepont			115,000	148.75
PO Box 284	Log Home	115,000	Highway			115,000	466.34
Hannawa Falls, NY 13647-0284	322x200x332x100		Chargebacks			115,000	77.04
	ACRES 1.10		FD032 Pierrepont Fire Prot		TO M	115,000	112.48
	EAST-0334278 NRTH-1680241		LT025 Hannawa Light		TO M	115,000	23.75
	DEED BOOK 2019 PG-10247						
	FULL MARKET VALUE	127,778					
			TOTAL TAX ---				1,875.09**
				DATE #1	02/01/21		
				AMT DUE	1,875.09		

STATE OF NEW YORK
 COUNTY - St Lawrence
 TOWN - Pierrepont
 SWIS - 407000

2 0 2 1 T O W N T A X R O L L
 T A X A B L E SECTION OF THE ROLL - 1
 OWNERS NAME SEQUENCE
 UNIFORM PERCENT OF VALUE IS 090.00

PAGE 357
 VALUATION DATE-JUL 01, 2019
 TAXABLE STATUS DATE-MAR 01, 2020

TAX MAP PARCEL NUMBER	PROPERTY LOCATION & CLASS	ASSESSMENT	EXEMPTION CODE-----	COUNTY-----	TOWN-----	
CURRENT OWNERS NAME	SCHOOL DISTRICT	LAND	TAX DESCRIPTION	TAXABLE VALUE		TAX AMOUNT
CURRENT OWNERS ADDRESS	PARCEL SIZE/GRID COORD	TOTAL	SPECIAL DISTRICTS			

118.002-2-18.4	4850 CR 27			118.002-2-18.4		*****
Peacock William H	210 1 Family Res		2021 St Lawrence Co	115,000		
4850 County Route 27	Edwards-Knox Cn 403401	27,000	Town of Pierrepont	115,000		
Canton, NY 13617	26x52 Doublewide &	115,000	Highway	115,000		
	24x24 Det Garage		Chargebacks	115,000		
	ACRES 45.70 BANK8888288		FD032 Pierrepont Fire Prot	115,000	TO M	
	EAST-0304421 NRTH-1647232					
	DEED BOOK 2017 PG-16260					
	FULL MARKET VALUE	127,778				
			TOTAL TAX ---			1,851.34**
				DATE #1		02/01/21
				AMT DUE		1,851.34

118.002-2-21	Plains Rd			118.002-2-21		*****
Peacock William H	910 Priv forest		2021 St Lawrence Co	5,400		
4850 County Route 27	Edwards-Knox Cn 403401	5,400	Town of Pierrepont	5,400		
Canton, NY 13617-3282	1608 X Var	5,400	Highway	5,400		
	FRNT 1608.00 DPTH		Chargebacks	5,400		
	ACRES 12.70		FD032 Pierrepont Fire Prot	5,400	TO M	
	EAST-0305642 NRTH-1648012					
	DEED BOOK 2017 PG-16260					
	FULL MARKET VALUE	6,000				
			TOTAL TAX ---			86.93**
				DATE #1		02/01/21
				AMT DUE		86.93

104.004-1-28.2	42 Brown Rd			104.004-1-28.2		*****
Peck David P	210 1 Family Res		2021 St Lawrence Co	221,000		
Peck Rebecca K	Colton 1 402801	8,500	Town of Pierrepont	221,000		
42 Brown Rd	New Home W/att Gar	221,000	Highway	221,000		
Colton, NY 13625	14x24 Add		Chargebacks	221,000		
	400x218		FD032 Pierrepont Fire Prot	221,000	TO M	
	FRNT 400.00 DPTH 193.00					
	ACRES 1.80 BANK8888220					
	EAST-0332387 NRTH-1652955					
	DEED BOOK 2019 PG-11789					
	FULL MARKET VALUE	245,556				
			TOTAL TAX ---			3,557.76**
				DATE #1		02/01/21
				AMT DUE		3,557.76

STATE OF NEW YORK
 COUNTY - St Lawrence
 TOWN - Pierrepont
 SWIS - 407000

2 0 2 1 T O W N T A X R O L L
 T A X A B L E SECTION OF THE ROLL - 1
 OWNERS NAME SEQUENCE
 UNIFORM PERCENT OF VALUE IS 090.00

PAGE 358
 VALUATION DATE-JUL 01, 2019
 TAXABLE STATUS DATE-MAR 01, 2020

TAX MAP PARCEL NUMBER	PROPERTY LOCATION & CLASS	ASSESSMENT	EXEMPTION CODE	COUNTY	TOWN	TAX AMOUNT
CURRENT OWNERS NAME	SCHOOL DISTRICT	LAND	TAX DESCRIPTION	TAXABLE VALUE		
CURRENT OWNERS ADDRESS	PARCEL SIZE/GRID COORD	TOTAL	SPECIAL DISTRICTS			
***** 119.002-2-37 *****						
119.002-2-37	Orebed Rd			ACCT 1-	56-13.2	BILL 1179
Peck Larry	314 Rural vac<10		2021 St Lawrence Co		1,350	12.29
Peck Karen	Colton 1 402801	1,350	Town of Pierrepont		1,350	1.75
581 Orebed Rd	2ar Vacant Land	1,350	Highway		1,350	5.47
Colton, NY 13625	FRNT 132.00 DPTH 660.00		Chargebacks		1,350	0.90
	ACRES 1.90		FD032 Pierrepont Fire Prot		1,350	1.32
	EAST-0335024 NRTH-1640472					
	DEED BOOK 1998 PG-9420					
	FULL MARKET VALUE	1,500				
			TOTAL TAX ---			21.73**
				DATE #1		02/01/21
				AMT DUE		21.73
***** 119.002-2-12.2 *****						
119.002-2-12.2	Orebed Rd			ACCT 1-	34- 4.2	BILL 1180
Peck Lawrence	322 Rural vac>10		2021 St Lawrence Co		14,500	131.98
Peck Karen	Colton 1 402801	14,500	Town of Pierrepont		14,500	18.75
581 Orebed Rd	ACRES 47.00	14,500	Highway		14,500	58.80
Colton, NY 13625	EAST-0335166 NRTH-1641627		Chargebacks		14,500	9.71
	DEED BOOK 2000 PG-7524		FD032 Pierrepont Fire Prot		14,500	14.18
	FULL MARKET VALUE	16,111				
			TOTAL TAX ---			233.42**
				DATE #1		02/01/21
				AMT DUE		233.42
***** 119.002-2-14 *****						
119.002-2-14	581 Orebed Rd			ACCT 1-	56-13.1	BILL 1181
Peck Lawrence	240 Rural res		2021 St Lawrence Co		136,000	1,237.87
Peck Karen	Colton 1 402801	17,000	Town of Pierrepont		136,000	175.91
581 Orebed Rd	Also 1109/115,119,121,123	136,000	Highway		136,000	551.49
Colton, NY 13625	1109/125,127,129 & 131		Chargebacks		136,000	91.11
	Ranch		FD032 Pierrepont Fire Prot		136,000	133.02
	FRNT 413.00 DPTH					
	ACRES 29.80					
	EAST-0335924 NRTH-1640338					
	DEED BOOK 1109 PG-117					
	FULL MARKET VALUE	151,111				
			TOTAL TAX ---			2,189.40**
				DATE #1		02/01/21
				AMT DUE		2,189.40

STATE OF NEW YORK
 COUNTY - St Lawrence
 TOWN - Pierrepont
 SWIS - 407000

2 0 2 1 T O W N T A X R O L L
 T A X A B L E SECTION OF THE ROLL - 1
 OWNERS NAME SEQUENCE
 UNIFORM PERCENT OF VALUE IS 090.00

PAGE 359
 VALUATION DATE-JUL 01, 2019
 TAXABLE STATUS DATE-MAR 01, 2020

TAX MAP PARCEL NUMBER	PROPERTY LOCATION & CLASS	ASSESSMENT	EXEMPTION CODE	COUNTY	TOWN	TAXABLE VALUE	TAX AMOUNT
CURRENT OWNERS NAME	SCHOOL DISTRICT	LAND	TAX DESCRIPTION				
CURRENT OWNERS ADDRESS	PARCEL SIZE/GRID COORD	TOTAL	SPECIAL DISTRICTS				
***** 76.076-1-18.1 *****							
5935 SH 56				ACCT 1-	75- 3	BILL 1182	
76.076-1-18.1	210 1 Family Res		Vet Chg of 41003	0	11,542		
Peets Frederick C	Potsdam 2 407402	10,700	Vet Pro Ra 41112	13,667	0		
PO Box 83	1017/703 & 1071/153 &	73,500	VET DIS CT 41141	29,917	30,979		
Hannawa Falls, NY 13647	910/1030		2021 St Lawrence Co	29,916		272.29	
	ACRES 2.10		Town of Pierrepont	30,979		40.07	
	EAST-0335135 NRTH-1682548		Highway	30,979		125.62	
	DEED BOOK 2006 PG-14793		Chargebacks	30,979		20.75	
	FULL MARKET VALUE	81,667	FD032 Pierrepont Fire Prot	73,500	TO M	71.89	
			LT025 Hannawa Light	73,500	TO M	15.18	
			TOTAL TAX ---				545.80**
				DATE #1		02/01/21	
				AMT DUE			545.80
***** 119.002-2-2.1 *****							
230, 250 Orebed Rd				ACCT 1-	34- 6.2	BILL 1183	
119.002-2-2.1	280 Res Multiple		Solar Ener 49500	10,000	10,000		
Penski Robert J	Colton 1 402801	128,000	2021 St Lawrence Co	339,000		3,085.56	
Penski Judith Ann	Parcels combined 3/7/17	349,000	Town of Pierrepont	339,000		438.48	
230 Orebed Rd	Also 874' on Glenmeal Rd		Highway	339,000		1,374.68	
Colton, NY 13625	FRNT 4453.00 DPTH		Chargebacks	339,000		227.11	
	ACRES 270.30		FD032 Pierrepont Fire Prot	349,000	TO M	341.34	
	EAST-0331679 NRTH-1646567						
	DEED BOOK 2015 PG-16044						
	FULL MARKET VALUE	387,778					
			TOTAL TAX ---				5,467.17**
				DATE #1		02/01/21	
				AMT DUE			5,467.17
***** 103.004-2-14.21 *****							
626 Plains Rd				ACCT 1-	39-14.21	BILL 1184	
103.004-2-14.21	240 Rural res		2021 St Lawrence Co	140,000		1,274.27	
Perretta Scott J	Canton 1 402201	19,300	Town of Pierrepont	140,000		181.08	
626 Plains Rd	ACRES 23.40 BANK8888830	140,000	Highway	140,000		567.71	
Canton, NY 13617	EAST-0308560 NRTH-1652107		Chargebacks	140,000		93.79	
	DEED BOOK 2002 PG-19017		FD032 Pierrepont Fire Prot	140,000	TO M	136.93	
	FULL MARKET VALUE	155,556					
			TOTAL TAX ---				2,253.78**
				DATE #1		02/01/21	
				AMT DUE			2,253.78
***** 105.003-7-11.1 *****							
291 Hanson Rd				ACCT 1-	28- 6.13	BILL 1185	
105.003-7-11.1	270 Mfg housing		2021 St Lawrence Co	67,000		609.83	
Peters Elizabeth	Colton 1 402801	8,200	Town of Pierrepont	67,000		86.66	
291 Hanson Rd	FRNT 209.00 DPTH 209.00	67,000	Highway	67,000		271.69	
Colton, NY 13625	ACRES 1.00		Chargebacks	67,000		44.89	
	EAST-0337913 NRTH-1650058		FD032 Pierrepont Fire Prot	67,000	TO M	65.53	
	DEED BOOK 2008 PG-21627						
	FULL MARKET VALUE	74,444					
			TOTAL TAX ---				1,078.60**
				DATE #1		02/01/21	
				AMT DUE			1,078.60



STATE OF NEW YORK
 COUNTY - St Lawrence
 TOWN - Pierrepont
 SWIS - 407000

2 0 2 1 T O W N T A X R O L L
 T A X A B L E SECTION OF THE ROLL - 1
 OWNERS NAME SEQUENCE
 UNIFORM PERCENT OF VALUE IS 090.00

PAGE 360
 VALUATION DATE-JUL 01, 2019
 TAXABLE STATUS DATE-MAR 01, 2020

TAX MAP PARCEL NUMBER	PROPERTY LOCATION & CLASS	ASSESSMENT	EXEMPTION CODE-----	COUNTY-----	TOWN-----	
CURRENT OWNERS NAME	SCHOOL DISTRICT	LAND	TAX DESCRIPTION	TAXABLE VALUE		TAX AMOUNT
CURRENT OWNERS ADDRESS	PARCEL SIZE/GRID COORD	TOTAL	SPECIAL DISTRICTS			
***** 76.004-4-12.1 *****						
	82 CR 59			ACCT 1- 77- 3.1	BILL 1186	
76.004-4-12.1	210 1 Family Res		VET COM CT 41131	17,500	17,500	
Peterson Donald S	Potsdam 2 407402	10,300	2021 St Lawrence Co	152,500		1,388.05
Greene Danielle S	180x317	170,000	Town of Pierrepont	152,500		197.25
82 County Route 59	FRNT 180.00 DPTH 317.00		Highway	152,500		618.40
Potsdam, NY 13676	BANK8888869		Chargebacks	152,500		102.17
	EAST-0332386 NRTH-1682510		FD032 Pierrepont Fire Prot	170,000 TO M		166.27
	DEED BOOK 2014 PG-6716		LT025 Hannawa Light	170,000 TO M		35.10
	FULL MARKET VALUE	188,889				
			TOTAL TAX ---			2,507.24**
				DATE #1	02/01/21	
				AMT DUE	2,507.24	
***** 91.003-1-6 *****						
	24 Tucker Rd			ACCT 1- 26- 2	BILL 1187	
91.003-1-6	312 Vac w/imprv		2021 St Lawrence Co	17,000		154.73
Petrosky Albert L	Colton 1 402801	8,700	Town of Pierrepont	17,000		21.99
Petrosky Dorothy M	Garage 28X30	17,000	Highway	17,000		68.94
7 Tucker Rd	550x555x120		Chargebacks	17,000		11.39
Colton, NY 13625	FRNT 550.00 DPTH 112.00		FD032 Pierrepont Fire Prot	17,000 TO M		16.63
	EAST-0337312 NRTH-1664104		LT025 Hannawa Light	17,000 TO M		3.51
	DEED BOOK 1076 PG-453					
	FULL MARKET VALUE	18,889				
			TOTAL TAX ---			277.19**
				DATE #1	02/01/21	
				AMT DUE	277.19	
***** 105.001-1-17 *****						
	7 Tucker Rd			ACCT 1- 22- 4	BILL 1188	
105.001-1-17	210 1 Family Res		2021 St Lawrence Co	91,000		828.28
Petrosky Dorothy M	Colton 1 402801	10,400	Town of Pierrepont	91,000		117.70
Petrosky Albert L	Also 1078/148	91,000	Highway	91,000		369.01
7 Tucker Rd	5.70 Ar Res		Chargebacks	91,000		60.96
Colton, NY 13625	FRNT 418.00 DPTH		FD032 Pierrepont Fire Prot	91,000 TO M		89.00
	ACRES 5.50		LT025 Hannawa Light	91,000 TO M		18.79
	EAST-0337164 NRTH-1663759					
	DEED BOOK 2002 PG-17588					
	FULL MARKET VALUE	101,111				
			TOTAL TAX ---			1,483.74**
				DATE #1	02/01/21	
				AMT DUE	1,483.74	

STATE OF NEW YORK
 COUNTY - St Lawrence
 TOWN - Pierrepont
 SWIS - 407000

2 0 2 1 T O W N T A X R O L L
 T A X A B L E SECTION OF THE ROLL - 1
 OWNERS NAME SEQUENCE
 UNIFORM PERCENT OF VALUE IS 090.00

PAGE 361
 VALUATION DATE-JUL 01, 2019
 TAXABLE STATUS DATE-MAR 01, 2020

TAX MAP PARCEL NUMBER	PROPERTY LOCATION & CLASS	ASSESSMENT	EXEMPTION CODE	COUNTY	TOWN	TAX AMOUNT
CURRENT OWNERS NAME	SCHOOL DISTRICT	LAND	TAX DESCRIPTION			
CURRENT OWNERS ADDRESS	PARCEL SIZE/GRID COORD	TOTAL	SPECIAL DISTRICTS			
***** 104.002-1-13.112 *****						
104.002-1-13.112	379 Irish Settlement Rd					BILL 1189
Pharoah Irving V	270 Mfg housing		2021 St Lawrence Co	72,000		655.34
379 Irish Settlement Rd	Colton 1 402801	8,600	Town of Pierrepont	72,000		93.13
Colton, NY 13625	FRNT 350.00 DPTH	72,000	Highway	72,000		291.97
	ACRES 2.00 BANK8888830		Chargebacks	72,000		48.24
	EAST-0335021 NRTH-1659694		FD032 Pierrepont Fire Prot	72,000	TO M	70.42
	DEED BOOK 2017 PG-11742					
	FULL MARKET VALUE	80,000				
			TOTAL TAX ---			1,159.10**
				DATE #1		02/01/21
				AMT DUE		1,159.10
***** 90.028-3-9 *****						
90.028-3-9	145 Postwood Rd					BILL 1190
Phelps Floy E (LU)	270 Mfg housing		2021 St Lawrence Co	95,200		866.51
Wayne H. Phelps	Potsdam 2 407402	19,400	Town of Pierrepont	95,200		123.14
59 Bird St	26x44 Doublewide	95,200	Highway	95,200		386.04
Canton, NY 13617	50x182x50x186 .25 Ar		Chargebacks	95,200		63.78
	FRNT 50.00 DPTH 184.00		FD032 Pierrepont Fire Prot	95,200	TO M	93.11
	EAST-0333558 NRTH-1678683		LT025 Hannawa Light	95,200	TO M	19.66
	DEED BOOK 1999 PG-23337					
	FULL MARKET VALUE	105,778				
			TOTAL TAX ---			1,552.24**
				DATE #1		02/01/21
				AMT DUE		1,552.24
***** 119.002-2-11.111 *****						
119.002-2-11.111	659 Wilson Rd					BILL 1191
Phillips Barbara	240 Rural res		2021 St Lawrence Co	65,500		596.18
659 Wilson Rd	Colton 1 402801	25,600	Town of Pierrepont	65,500		84.72
Colton, NY 13625	Also 528'RF on Orebed Rd	65,500	Highway	65,500		265.61
	FRNT 905.00 DPTH		Chargebacks	65,500		43.88
	ACRES 31.20		FD032 Pierrepont Fire Prot	65,500	TO M	64.06
	EAST-0335157 NRTH-1643163					
	DEED BOOK 1091 PG-206					
	FULL MARKET VALUE	72,778				
			TOTAL TAX ---			1,054.45**
				DATE #1		02/01/21
				AMT DUE		1,054.45
***** 119.004-2-6.112 *****						
119.004-2-6.112	1016 Selleck Rd					BILL 1192
Phillips Elmer S	210 1 Family Res		2021 St Lawrence Co	65,300		594.36
Wolfe-Phillips Kristine M	Colton 1 402801	9,300	Town of Pierrepont	65,300		84.46
PO Box 204	Raised Ranch	65,300	Highway	65,300		264.80
Colton, NY 13625-0204	300x500		Chargebacks	65,300		43.75
	ACRES 3.30		School Relevy			519.24
	EAST-0334513 NRTH-1636928		FD032 Pierrepont Fire Prot	65,300	TO M	63.87
	DEED BOOK 2015 PG-2512					
	FULL MARKET VALUE	72,556				
			TOTAL TAX ---			1,570.48**
				DATE #1		02/01/21
				AMT DUE		1,570.48



STATE OF NEW YORK
 COUNTY - St Lawrence
 TOWN - Pierrepont
 SWIS - 407000

2 0 2 1 T O W N T A X R O L L
 T A X A B L E SECTION OF THE ROLL - 1
 OWNERS NAME SEQUENCE
 UNIFORM PERCENT OF VALUE IS 090.00

PAGE 362
 VALUATION DATE-JUL 01, 2019
 TAXABLE STATUS DATE-MAR 01, 2020

TAX MAP PARCEL NUMBER	PROPERTY LOCATION & CLASS	ASSESSMENT	EXEMPTION CODE	COUNTY	TOWN	TAX AMOUNT
CURRENT OWNERS NAME	SCHOOL DISTRICT	LAND	TAX DESCRIPTION	TAXABLE VALUE		
CURRENT OWNERS ADDRESS	PARCEL SIZE/GRID COORD	TOTAL	SPECIAL DISTRICTS			
***** 103.004-2-4 *****						
103.004-2-4	Aldous Rd			103.004-2-4	ACCT 1- 67-11	BILL 1193
Phillips Richard H	314 Rural vac<10		2021 St Lawrence Co	6,400		58.25
4 Fisher St	Canton 1 402201	6,400	Town of Pierrepont	6,400		8.28
Canton, NY 13617	Unrecorded Tax Sale Deed	6,400	Highway	6,400		25.95
	Vac Land 3 A Roll		Chargebacks	6,400		4.29
	ACRES 3.70		FD032 Pierrepont Fire Prot	6,400	TO M	6.26
	EAST-0307846 NRTH-1654009					
	DEED BOOK 2013 PG-17324					
	FULL MARKET VALUE	7,111				
			TOTAL TAX ---			103.03**
				DATE #1		02/01/21
				AMT DUE		103.03
***** 119.004-2-6.3 *****						
119.004-2-6.3	1017 Selleck Rd			119.004-2-6.3	ACCT 1- 9-14.13	BILL 1194
Phillips Steven	270 Mfg housing		2021 St Lawrence Co	31,000		282.16
Phillips Mandy	Colton 1 402801	8,300	Town of Pierrepont	31,000		40.10
46 Woodlawn Ave	As Excepted Out Of	31,000	Highway	31,000		125.71
Massena, NY 13662	979/124		Chargebacks	31,000		20.77
	Trlr		School Relevy			610.14
	FRNT 250.00 DPTH 250.00		FD032 Pierrepont Fire Prot	31,000	TO M	30.32
	ACRES 1.50					
	EAST-0334442 NRTH-1637368					
	DEED BOOK 2010 PG-13414					
	FULL MARKET VALUE	34,444				
			TOTAL TAX ---			1,109.20**
				DATE #1		02/01/21
				AMT DUE		1,109.20
***** 76.084-2-11 *****						
76.084-2-11	5 School St			76.084-2-11	ACCT 1- 44- 1	BILL 1195
Pickering Gary F	210 1 Family Res		2021 St Lawrence Co	89,700		816.45
Kirschenbaum Diane	Potsdam 2 407402	9,500	Town of Pierrepont	89,700		116.02
PO Box 254	FRNT 165.00 DPTH 240.00	89,700	Highway	89,700		363.74
Hannawa Falls, NY 13647	EAST-0333876 NRTH-1680991		Chargebacks	89,700		60.09
	DEED BOOK 1999 PG-12995		FD032 Pierrepont Fire Prot	89,700	TO M	87.73
	FULL MARKET VALUE	99,667	LT025 Hannawa Light	89,700	TO M	18.52
			TOTAL TAX ---			1,462.55**
				DATE #1		02/01/21
				AMT DUE		1,462.55

STATE OF NEW YORK
 COUNTY - St Lawrence
 TOWN - Pierrepont
 SWIS - 407000

2 0 2 1 T O W N T A X R O L L
 T A X A B L E SECTION OF THE ROLL - 1
 OWNERS NAME SEQUENCE
 UNIFORM PERCENT OF VALUE IS 090.00

PAGE 363
 VALUATION DATE-JUL 01, 2019
 TAXABLE STATUS DATE-MAR 01, 2020

TAX MAP PARCEL NUMBER	PROPERTY LOCATION & CLASS	ASSESSMENT	EXEMPTION CODE	COUNTY	TOWN	TAX AMOUNT
CURRENT OWNERS NAME	SCHOOL DISTRICT	LAND	TAX DESCRIPTION	TAXABLE VALUE		
CURRENT OWNERS ADDRESS	PARCEL SIZE/GRID COORD	TOTAL	SPECIAL DISTRICTS			
***** 76.084-2-13 *****						
76.084-2-13	Grove St			ACCT 1-	74- 2	BILL 1196
Pickering Gary F	311 Res vac land		2021 St Lawrence Co			24.58
PO Box 254	Potsdam 2 407402	2,700	Town of Pierrepont			3.49
Hannawa Falls, NY 13647	.25 Ar	2,700	Highway			10.95
	FRNT 100.00 DPTH 110.00		Chargebacks			1.81
	EAST-0333754 NRTH-1680931		FD032 Pierrepont Fire Prot	2,700	TO M	2.64
	DEED BOOK 1057 PG-364		LT025 Hannawa Light	2,700	TO M	.56
	FULL MARKET VALUE	3,000				
TOTAL TAX ---						44.03**
DATE #1						02/01/21
AMT DUE						44.03
***** 103.002-2-2 *****						
103.002-2-2	874 Farnes Rd			ACCT 1-	45- 4.2	BILL 1197
Pike Richard	210 1 Family Res		2021 St Lawrence Co			773.67
Pike Christine	Canton 1 402201	9,800	Town of Pierrepont			109.94
874 Farnes Rd	ACRES 4.33	85,000	Highway			344.68
Canton, NY 13617	EAST-0307769 NRTH-1658319		Chargebacks			56.94
	DEED BOOK 929 PG-00792		FD032 Pierrepont Fire Prot	85,000	TO M	83.14
	FULL MARKET VALUE	94,444				
TOTAL TAX ---						1,368.37**
DATE #1						02/01/21
AMT DUE						1,368.37
***** 104.056-1-2 *****						
104.056-1-2	5841 CR 24			ACCT 1-	41-14	BILL 1198
Pinkerton Robert A	210 1 Family Res		VET WAR CT 41121	10,500	10,500	
Pinkerton Sharon A	Canton 1 402201	11,400	2021 St Lawrence Co			723.61
5841 County Route 24	ACRES 7.50	90,000	Town of Pierrepont			102.83
Canton, NY 13617	EAST-0321663 NRTH-1654791		Highway			322.38
	DEED BOOK 2000 PG-7370		Chargebacks			53.26
	FULL MARKET VALUE	100,000	FD032 Pierrepont Fire Prot	90,000	TO M	88.03
TOTAL TAX ---						1,290.11**
DATE #1						02/01/21
AMT DUE						1,290.11
***** 104.003-2-38 *****						
104.003-2-38	5566 CR 24			ACCT 1-	6-15	BILL 1199
Pinkerton Stephany J	260 Seasonal res		2021 St Lawrence Co			227.55
Ashley Chad M	Canton 1 402201	8,200	Town of Pierrepont			32.34
409 Oak St	198x440	25,000	Highway			101.38
Ogdensburg, NY 13669	FRNT 198.00 DPTH 440.00		Chargebacks			16.75
	ACRES 1.90		School Relevy			647.67
PRIOR OWNER ON 3/01/2020	EAST-0319713 NRTH-1648641		FD032 Pierrepont Fire Prot	25,000	TO M	24.45
Wing Ford D	DEED BOOK 2020 PG-5014					
	FULL MARKET VALUE	27,778				
TOTAL TAX ---						1,050.14**
DATE #1						02/01/21
AMT DUE						1,050.14

STATE OF NEW YORK
COUNTY - St Lawrence
TOWN - Pierrepont
SWIS - 407000

2 0 2 1 T O W N T A X R O L L
T A X A B L E SECTION OF THE ROLL - 1
OWNERS NAME SEQUENCE
UNIFORM PERCENT OF VALUE IS 090.00

PAGE 364
VALUATION DATE-JUL 01, 2019
TAXABLE STATUS DATE-MAR 01, 2020

TAX MAP PARCEL NUMBER	PROPERTY LOCATION & CLASS	ASSESSMENT	EXEMPTION CODE-----	COUNTY-----	TOWN-----	
CURRENT OWNERS NAME	SCHOOL DISTRICT	LAND	TAX DESCRIPTION	TAXABLE VALUE		TAX AMOUNT
CURRENT OWNERS ADDRESS	PARCEL SIZE/GRID COORD	TOTAL	SPECIAL DISTRICTS			
***** 90.002-2-31 *****						
	17 Beech Rd					BILL 1200
90.002-2-31	210 1 Family Res		2021 St Lawrence Co	171,000		1,556.44
Plague Gordon	Potsdam 2 407402	14,700	Town of Pierrepont	171,000		221.18
Urias Jennifer	Lot 10 1 1/2 Contemp	171,000	Highway	171,000		693.42
17 Beech Rd	W/2 Car Att Gar		Chargebacks	171,000		114.56
Potsdam, NY 13676	175x181x175x185		FD032 Pierrepont Fire Prot	171,000	TO M	167.25
	FRNT 175.00 DPTH 183.00					
	ACRES 0.74 BANK8888869					
	EAST-0333765 NRTH-1674750					
	DEED BOOK 2011 PG-10705					
	FULL MARKET VALUE	190,000				
			TOTAL TAX ---			2,752.85**
				DATE #1		02/01/21
				AMT DUE		2,752.85
***** 90.002-3-44 *****						
	40 T. Alexander Dr/prvt			ACCT 1- 74- 9.13		BILL 1201
90.002-3-44	210 1 Family Res - WTRFNT		2021 St Lawrence Co	202,000		1,838.60
Planty Justin	Colton 1 402801	45,600	Town of Pierrepont	202,000		261.27
Planty Teresa	Plot revised 11/2017	202,000	Highway	202,000		819.13
40 T. Alexander Dr	L. Maine survey 11/19/201		Chargebacks	202,000		135.33
Colton, NY 13625	114' Wfx197x126x203		FD032 Pierrepont Fire Prot	202,000	TO M	197.57
	FRNT 114.00 DPTH		LT025 Hannawa Light	202,000	TO M	41.71
	ACRES 0.55 BANK8888830					
	EAST-0336096 NRTH-1672463					
	DEED BOOK 2015 PG-17480					
	FULL MARKET VALUE	224,444				
			TOTAL TAX ---			3,293.61**
				DATE #1		02/01/21
				AMT DUE		3,293.61
***** 90.003-1-10.21 *****						
	246 Hadley Rd					BILL 1202
90.003-1-10.21	116 Other stock		2021 St Lawrence Co	66,000		600.73
Planty Kenneth P	Potsdam 2 407402	17,000	Town of Pierrepont	66,000		85.37
Planty Katrine D	Also 1085' on Anderson Rd	66,000	Highway	66,000		267.64
246 Hadley Rd	Also 257' on Noyes Rd		Chargebacks	66,000		44.22
Potsdam, NY 13676	Parcels combined 8/2011		FD032 Pierrepont Fire Prot	66,000	TO M	64.55
	FRNT 1741.00 DPTH					
	ACRES 48.70					
	EAST-0318086 NRTH-1671735					
	DEED BOOK 2017 PG-8928					
	FULL MARKET VALUE	73,333				
			TOTAL TAX ---			1,062.51**
				DATE #1		02/01/21
				AMT DUE		1,062.51

STATE OF NEW YORK
 COUNTY - St Lawrence
 TOWN - Pierrepont
 SWIS - 407000

2 0 2 1 T O W N T A X R O L L
 T A X A B L E SECTION OF THE ROLL - 1
 OWNERS NAME SEQUENCE
 UNIFORM PERCENT OF VALUE IS 090.00

PAGE 365
 VALUATION DATE-JUL 01, 2019
 TAXABLE STATUS DATE-MAR 01, 2020

TAX MAP PARCEL NUMBER	PROPERTY LOCATION & CLASS	ASSESSMENT	EXEMPTION CODE	COUNTY	TOWN	TAX AMOUNT
CURRENT OWNERS NAME	SCHOOL DISTRICT	LAND	TAX DESCRIPTION	TAXABLE VALUE		
CURRENT OWNERS ADDRESS	PARCEL SIZE/GRID COORD	TOTAL	SPECIAL DISTRICTS			
***** 119.001-1-9.1 *****						
5533 CR 24				119.001-1-9.1	ACCT 1- 34- 9	BILL 1203
119.001-1-9.1	260 Seasonal res		2021 St Lawrence Co	118,000		1,074.03
Planty Walter	Canton 1 402201	28,800	Town of Pierrepont	118,000		152.63
6085 US Highway 11	FRNT 2165.00 DPTH	118,000	Highway	118,000		478.50
Canton, NY 13617	ACRES 63.90		Chargebacks	118,000		79.05
	EAST-0318341 NRTH-1647705		FD032 Pierrepont Fire Prot	118,000	TO M	115.41
	DEED BOOK 2012 PG-903					
	FULL MARKET VALUE	131,111				
			TOTAL TAX ---			1,899.62**
				DATE #1		02/01/21
				AMT DUE		1,899.62
***** 90.028-3-37 *****						
91 Postwood Rd				90.028-3-37	ACCT 1- 23- 5	BILL 1204
90.028-3-37	260 Seasonal res		2021 St Lawrence Co	51,000		464.20
Plourde Richard O	Potsdam 2 407402	11,200	Town of Pierrepont	51,000		65.97
Plourde Patricia	48X100X70X93	51,000	Highway	51,000		206.81
25 Malby Ave	FRNT 48.00 DPTH 97.00		Chargebacks	51,000		34.17
Massena, NY 13662	EAST-0334657 NRTH-1678078		FD032 Pierrepont Fire Prot	51,000	TO M	49.88
	DEED BOOK 984 PG-00723		LT025 Hannawa Light	51,000	TO M	10.53
	FULL MARKET VALUE	56,667				
			TOTAL TAX ---			831.56**
				DATE #1		02/01/21
				AMT DUE		831.56
***** 119.004-2-19 *****						
900 Selleck Rd				119.004-2-19	ACCT 1- 64- 8.2	BILL 1205
119.004-2-19	314 Rural vac<10		2021 St Lawrence Co	4,400		40.05
Pokorny Louis G	Colton 1 402801	4,400	Town of Pierrepont	4,400		5.69
41928 County Route 26	FRNT 140.00 DPTH 285.00	4,400	Highway	4,400		17.84
Gouverneur, NY 13642-3534	EAST-0331799 NRTH-1636540		Chargebacks	4,400		2.95
	DEED BOOK 2004 PG-1177		FD032 Pierrepont Fire Prot	4,400	TO M	4.30
	FULL MARKET VALUE	4,889				
			TOTAL TAX ---			70.83**
				DATE #1		02/01/21
				AMT DUE		70.83
***** 104.002-1-32.11 *****						
6051 CR 24				104.002-1-32.11	ACCT 1- 54- 5.1	BILL 1206
104.002-1-32.11	240 Rural res		2021 St Lawrence Co	63,000		573.42
Polniak Matthew R	Canton 1 402201	13,100	Town of Pierrepont	63,000		81.49
Polniak Kelsie L	See 2009/9849 easement	63,000	Highway	63,000		255.47
6051 County Route 24	F & R1 (Combined 1-54-8)		Chargebacks	63,000		42.21
Colton, NY 13625	ACRES 10.90		FD032 Pierrepont Fire Prot	63,000	TO M	61.62
	EAST-0325179 NRTH-1659027					
	DEED BOOK 2013 PG-16940					
	FULL MARKET VALUE	70,000				
			TOTAL TAX ---			1,014.21**
				DATE #1		02/01/21
				AMT DUE		1,014.21

STATE OF NEW YORK
COUNTY - St Lawrence
TOWN - Pierrepont
SWIS - 407000

2 0 2 1 T O W N T A X R O L L
T A X A B L E SECTION OF THE ROLL - 1
OWNERS NAME SEQUENCE
UNIFORM PERCENT OF VALUE IS 090.00

PAGE 366
VALUATION DATE-JUL 01, 2019
TAXABLE STATUS DATE-MAR 01, 2020

TAX MAP PARCEL NUMBER	PROPERTY LOCATION & CLASS	ASSESSMENT	EXEMPTION CODE	COUNTY	TOWN	TAX AMOUNT
CURRENT OWNERS NAME	SCHOOL DISTRICT	LAND	TAX DESCRIPTION			
CURRENT OWNERS ADDRESS	PARCEL SIZE/GRID COORD	TOTAL	SPECIAL DISTRICTS			
***** 90.003-1-41.211 *****						
	Post Rd			ACCT 1-	36-15.2	BILL 1207
90.003-1-41.211	322 Rural vac>10		2021 St Lawrence Co	7,500		68.26
Pomainville Julia	Canton 1 402201	7,500	Town of Pierrepont	7,500		9.70
Pomainville Pierre	FRNT 5.00 DPTH	7,500	Highway	7,500		30.41
363 Post Rd	ACRES 14.70		Chargebacks	7,500		5.02
Canton, NY 13617	EAST-0316362 NRTH-1664858		FD032 Pierrepont Fire Prot	7,500	TO M	7.34
	DEED BOOK 2002 PG-21					
	FULL MARKET VALUE	8,333				
			TOTAL TAX ---			120.73**
				DATE #1		02/01/21
				AMT DUE		120.73
***** 90.003-1-41.22 *****						
	363 Post Rd					BILL 1208
90.003-1-41.22	210 1 Family Res		2021 St Lawrence Co	110,000		1,001.22
Pomainville Pierre S	Canton 1 402201	7,900	Town of Pierrepont	110,000		142.28
Pomainville Julia R	2 Story Log Cabin	110,000	Highway	110,000		446.06
363 Post Rd	583x140x384x359		Chargebacks	110,000		73.69
Canton, NY 13617	FRNT 583.00 DPTH		FD032 Pierrepont Fire Prot	110,000	TO M	107.59
	ACRES 2.40					
	EAST-0316317 NRTH-1664194					
	DEED BOOK 2015 PG-7847					
	FULL MARKET VALUE	122,222				
			TOTAL TAX ---			1,770.84**
				DATE #1		02/01/21
				AMT DUE		1,770.84
***** 76.083-1-8 *****						
	16 CR 59			ACCT 1-	37- 1	BILL 1209
76.083-1-8	270 Mfg housing		2021 St Lawrence Co	20,000		182.04
Porter Marie A	Potsdam 2 407402	6,600	Town of Pierrepont	20,000		25.87
PO Box 97	.50ar Trlr	20,000	Highway	20,000		81.10
Hannawa Falls, NY 13647	FRNT 100.00 DPTH 163.00		Chargebacks	20,000		13.40
	EAST-0332340 NRTH-1681052		FD032 Pierrepont Fire Prot	20,000	TO M	19.56
	DEED BOOK 1017 PG-00202		LT025 Hannawa Light	20,000	TO M	4.13
	FULL MARKET VALUE	22,222				
			TOTAL TAX ---			326.10**
				DATE #1		02/01/21
				AMT DUE		326.10
***** 76.004-4-5 *****						
	639 Parmenter Rd			ACCT 1-	75- 6	BILL 1210
76.004-4-5	270 Mfg housing		2021 St Lawrence Co	40,000		364.08
Potter Nancy	Potsdam 2 407402	5,700	Town of Pierrepont	40,000		51.74
639 Parmenter Rd	Cambridge survey 3/2/1964	40,000	Highway	40,000		162.20
Potsdam, NY 13676	replotted 02/01/06		Chargebacks	40,000		26.80
	1 Family Res		FD032 Pierrepont Fire Prot	40,000	TO M	39.12
	FRNT 100.00 DPTH 225.00		LT025 Hannawa Light	40,000	TO M	8.26
	ACRES 0.52					
	EAST-0331438 NRTH-1681923					
	DEED BOOK 887 PG-00292					
	FULL MARKET VALUE	44,444				
			TOTAL TAX ---			652.20**
				DATE #1		02/01/21

AMT DUE 652.20

STATE OF NEW YORK
COUNTY - St Lawrence
TOWN - Pierrepont
SWIS - 407000

2 0 2 1 T O W N T A X R O L L
T A X A B L E SECTION OF THE ROLL - 1
OWNERS NAME SEQUENCE
UNIFORM PERCENT OF VALUE IS 090.00

PAGE 367
VALUATION DATE-JUL 01, 2019
TAXABLE STATUS DATE-MAR 01, 2020

TAX MAP PARCEL NUMBER	PROPERTY LOCATION & CLASS	ASSESSMENT	EXEMPTION CODE	COUNTY	TOWN	TAX AMOUNT
CURRENT OWNERS NAME	SCHOOL DISTRICT	LAND	TAX DESCRIPTION			
CURRENT OWNERS ADDRESS	PARCEL SIZE/GRID COORD	TOTAL	SPECIAL DISTRICTS			
***** 104.001-2-24.113 *****						
104.001-2-24.113	Post Rd 910 Priv forest		2021 St Lawrence Co	35,300		BILL 1211 321.30
Powers Bower E	Canton 1 402201	35,300	Town of Pierrepont	35,300		45.66
Powers Jane	Moore Lot	35,300	Highway	35,300		143.14
50 Powers Rd	1983' RF on Post Rd		Chargebacks	35,300		23.65
Canton, NY 13617	FRNT 1983.00 DPTH ACRES 111.80 EAST-0323008 NRTH-1661290 FULL MARKET VALUE	39,222	FD032 Pierrepont Fire Prot	35,300	TO M	34.53
TOTAL TAX ---						568.28**
						DATE #1 02/01/21
						AMT DUE 568.28
***** 104.001-2-7.2 *****						
104.001-2-7.2	Off Post Rd 314 Rural vac<10		2021 St Lawrence Co	1,400		BILL 1212 12.74
Powers Bower E Jr	Canton 1 402201	1,400	Town of Pierrepont	1,400		1.81
Powers Jane	ACRES 3.30	1,400	Highway	1,400		5.68
50 Powers Rd	EAST-0320727 NRTH-1661709		Chargebacks	1,400		0.94
Canton, NY 13617	DEED BOOK 978 PG-348 FULL MARKET VALUE	1,556	FD032 Pierrepont Fire Prot	1,400	TO M	1.37
TOTAL TAX ---						22.54**
						DATE #1 02/01/21
						AMT DUE 22.54
***** 104.001-2-24.111 *****						
104.001-2-24.111	43 Powers Rd 240 Rural res		2021 St Lawrence Co	25,000	ACCT 1- 54- 2	BILL 1213 227.55
Powers Bower E Jr	Canton 1 402201	14,900	Town of Pierrepont	25,000		32.34
Powers Jane	Also 777/84	25,000	Highway	25,000		101.38
50 Powers Rd	Agric-Cattle		Chargebacks	25,000		16.75
Canton, NY 13617	FRNT 2012.00 DPTH ACRES 37.50 EAST-0319733 NRTH-1660730 DEED BOOK 978 PG-344 FULL MARKET VALUE	27,778	FD032 Pierrepont Fire Prot	25,000	TO M	24.45
TOTAL TAX ---						402.47**
						DATE #1 02/01/21
						AMT DUE 402.47
***** 104.001-2-5.1 *****						
104.001-2-5.1	555 Post Rd 314 Rural vac<10		2021 St Lawrence Co	9,500	ACCT 1- 4-12	BILL 1214 86.47
Powers Jane	Canton 1 402201	9,500	Town of Pierrepont	9,500		12.29
Powers Bower	FRNT 458.00 DPTH 190.00	9,500	Highway	9,500		38.52
50 Powers Rd	ACRES 2.30		Chargebacks	9,500		6.36
Canton, NY 13617	EAST-0320135 NRTH-1661322 DEED BOOK 00978 PG-00348 FULL MARKET VALUE	10,556	FD032 Pierrepont Fire Prot	9,500	TO M	9.29
TOTAL TAX ---						152.93**
						DATE #1 02/01/21
						AMT DUE 152.93

STATE OF NEW YORK
 COUNTY - St Lawrence
 TOWN - Pierrepont
 SWIS - 407000

2 0 2 1 T O W N T A X R O L L
 T A X A B L E SECTION OF THE ROLL - 1
 OWNERS NAME SEQUENCE
 UNIFORM PERCENT OF VALUE IS 090.00

PAGE 368
 VALUATION DATE-JUL 01, 2019
 TAXABLE STATUS DATE-MAR 01, 2020

TAX MAP PARCEL NUMBER	PROPERTY LOCATION & CLASS	ASSESSMENT	EXEMPTION CODE	COUNTY	TOWN	TAX AMOUNT
CURRENT OWNERS NAME	SCHOOL DISTRICT	LAND	TAX DESCRIPTION	TAXABLE VALUE		
CURRENT OWNERS ADDRESS	PARCEL SIZE/GRID COORD	TOTAL	SPECIAL DISTRICTS			
***** 104.001-2-24.112 *****						
104.001-2-24.112	50 Powers Rd					BILL 1215
Powers Jane	117 Horse farm		2021 St Lawrence Co	248,000		2,257.29
Powers Bower E Jr	Canton 1 402201	65,800	Town of Pierrepont	248,000		320.77
50 Powers Rd	2149' RF on Post Rd	248,000	Highway	248,000		1,005.66
Canton, NY 13617	FRNT 1601.00 DPTH		Chargebacks	248,000		166.14
	ACRES 176.20		School Relevy			5,768.27
	EAST-0321468 NRTH-1661239		FD032 Pierrepont Fire Prot	248,000	TO M	242.56
	DEED BOOK 2004 PG-18024					
	FULL MARKET VALUE	275,556				
TOTAL TAX ---						9,760.69**
DATE #1						02/01/21
AMT DUE						9,760.69
***** 104.001-2-25 *****						
104.001-2-25	90 Powers Rd					BILL 1216
Powers Timothy G	210 1 Family Res		2021 St Lawrence Co	51,700		470.57
Powers Lisa J	Canton 1 402201	4,700	Town of Pierrepont	51,700		66.87
90 Powers Rd	.50 Ar Trailer	51,700	Highway	51,700		209.65
Canton, NY 13617	FRNT 85.00 DPTH 282.00		Chargebacks	51,700		34.64
	BANK8888293		FD032 Pierrepont Fire Prot	51,700	TO M	50.57
	EAST-0320272 NRTH-1660627					
	DEED BOOK 2018 PG-16280					
	FULL MARKET VALUE	57,444				
TOTAL TAX ---						832.30**
DATE #1						02/01/21
AMT DUE						832.30
***** 119.004-2-36 *****						
119.004-2-36	704 Orebed Rd					BILL 1217
Pratt Peter	280 Res Multiple		2021 St Lawrence Co	44,700		406.86
704 Orebed Rd	Colton 1 402801	1,200	Town of Pierrepont	44,700		57.82
Colton, NY 13625	WCT survey 7/2015	44,700	Highway	44,700		181.26
	2.75A(S)		Chargebacks	44,700		29.95
	FRNT 375.00 DPTH 275.00		FD032 Pierrepont Fire Prot	44,700	TO M	43.72
	ACRES 2.40					
	EAST-0334789 NRTH-1637038					
	DEED BOOK 2019 PG-2458					
	FULL MARKET VALUE	49,667				
TOTAL TAX ---						719.61**
DATE #1						02/01/21
AMT DUE						719.61

STATE OF NEW YORK
COUNTY - St Lawrence
TOWN - Pierrepont
SWIS - 407000

2 0 2 1 T O W N T A X R O L L
T A X A B L E SECTION OF THE ROLL - 1
OWNERS NAME SEQUENCE
UNIFORM PERCENT OF VALUE IS 090.00

PAGE 369
VALUATION DATE-JUL 01, 2019
TAXABLE STATUS DATE-MAR 01, 2020

TAX MAP PARCEL NUMBER	PROPERTY LOCATION & CLASS	ASSESSMENT	EXEMPTION CODE	COUNTY	TOWN	TAX AMOUNT
CURRENT OWNERS NAME	SCHOOL DISTRICT	LAND	TAX DESCRIPTION	TAXABLE VALUE		
CURRENT OWNERS ADDRESS	PARCEL SIZE/GRID COORD	TOTAL	SPECIAL DISTRICTS			
***** 90.051-1-4 *****						
5510 SH 56				ACCT 1-	57-13.1	BILL 1218
90.051-1-4	210 1 Family Res - WTRFNT		2021 St Lawrence Co	160,900		1,464.51
Prescott James B II	Colton 1 402801	54,400	Town of Pierrepont	160,900		208.11
Prescott Carla L	100x510x128x600 .49Ar	160,900	Highway	160,900		652.46
5510 State Highway 56	FRNT 100.00 DPTH 555.00		Chargebacks	160,900		107.79
Potsdam, NY 13676	ACRES 1.30 BANK8888830		FD032 Pierrepont Fire Prot	160,900	TO M	157.37
	EAST-0332340 NRTH-1673611		LT025 Hannawa Light	160,900	TO M	33.22
	DEED BOOK 2018 PG-16122					
	FULL MARKET VALUE	178,778				
TOTAL TAX ---						2,623.46**
						DATE #1 02/01/21
						AMT DUE 2,623.46
***** 119.003-1-10.2 *****						
378 Selleck Rd				ACCT 1-	73- 1.2	BILL 1219
119.003-1-10.2	240 Rural res		2021 St Lawrence Co	116,000		1,055.83
Prespare-Weston Lynn	Colton 1 402801	17,800	Town of Pierrepont	116,000		150.04
Prespare-Weston Shelli	Rural Res & Mobile Home	116,000	Highway	116,000		470.39
378 Selleck Rd	ACRES 15.30 BANK8888220		Chargebacks	116,000		77.71
Canton, NY 13617	EAST-0319740 NRTH-1636812		FD032 Pierrepont Fire Prot	116,000	TO M	113.46
	DEED BOOK 1000 PG-00743					
	FULL MARKET VALUE	128,889				
TOTAL TAX ---						1,867.43**
						DATE #1 02/01/21
						AMT DUE 1,867.43
***** 119.003-1-10.11 *****						
Selleck Rd				ACCT 1-	73- 1.1	BILL 1220
119.003-1-10.11	312 Vac w/imprv		2021 St Lawrence Co	13,100		119.24
Prespare-Weston Lynn	Colton 1 402801	8,500	Town of Pierrepont	13,100		16.94
Prespare-Weston Shelli	Also 1000/743 & 976/543 &	13,100	Highway	13,100		53.12
378 Selleck Rd	977/70		Chargebacks	13,100		8.78
Canton, NY 13617	ACRES 36.60		School Relevy			169.38
	EAST-0319020 NRTH-1636706		FD032 Pierrepont Fire Prot	13,100	TO M	12.81
	DEED BOOK 1113 PG-289					
	FULL MARKET VALUE	14,556				
TOTAL TAX ---						380.27**
						DATE #1 02/01/21
						AMT DUE 380.27

STATE OF NEW YORK
COUNTY - St Lawrence
TOWN - Pierrepont
SWIS - 407000

2 0 2 1 T O W N T A X R O L L
T A X A B L E SECTION OF THE ROLL - 1
OWNERS NAME SEQUENCE
UNIFORM PERCENT OF VALUE IS 090.00

PAGE 370
VALUATION DATE-JUL 01, 2019
TAXABLE STATUS DATE-MAR 01, 2020

TAX MAP PARCEL NUMBER	PROPERTY LOCATION & CLASS	ASSESSMENT	EXEMPTION CODE	COUNTY	TOWN	TAXABLE VALUE	TAX AMOUNT
***** 90.004-2-6.1 *****							
5402 SH 56						ACCT 1- 52- 9	BILL 1221
90.004-2-6.1	210 1 Family Res		VET COM CT 41131			17,500	17,500
Pritty Milo M Jr.	Colton 1 402801	7,200	VET DIS CT 41141			35,000	35,000
Pritty Cathleen M	Parcels combined 12/2017	108,500	2021 St Lawrence Co			56,000	509.71
5402 State Highway 56	Smith survey 0.92A &		Town of Pierrepont			56,000	72.43
Potsdam, NY 13676	Cambridge survey 0.92A		Highway			56,000	227.09
	FRNT 150.00 DPTH		Chargebacks			56,000	37.52
	ACRES 1.80		FD032 Pierrepont Fire Prot		TO M	108,500	106.12
	EAST-0333152 NRTH-1671264		LT025 Hannawa Light		TO M	108,500	22.40
	DEED BOOK 2017 PG-13580						
	FULL MARKET VALUE	120,556					
			TOTAL TAX ---				975.27**
					DATE #1		02/01/21
					AMT DUE		975.27
***** 119.002-2-11.112 *****							
697 Wilson Rd							BILL 1222
119.002-2-11.112	314 Rural vac<10		2021 St Lawrence Co			9,700	88.29
Proulx Joshua	Colton 1 402801	9,700	Town of Pierrepont			9,700	12.55
40 O'Horo Rd	Burnett survey 1/2012	9,700	Highway			9,700	39.33
Canton, NY 13617	5.04A(S)		Chargebacks			9,700	6.50
	FRNT 415.00 DPTH		FD032 Pierrepont Fire Prot		TO M	9,700	9.49
	ACRES 4.80						
	EAST-0335596 NRTH-1642803						
	DEED BOOK 2019 PG-17623						
	FULL MARKET VALUE	10,778					
			TOTAL TAX ---				156.16**
					DATE #1		02/01/21
					AMT DUE		156.16
***** 119.001-1-25 *****							
CR 24							BILL 1223
119.001-1-25	260 Seasonal res		2021 St Lawrence Co			61,800	562.50
Pusateri & etal Linda M	Edwards-Knox Cn 403401	59,100	Town of Pierrepont			61,800	79.93
30 Sober St	ACRES 158.40	61,800	Highway			61,800	250.60
Norfolk, NY 13667	EAST-0313607 NRTH-1640873		Chargebacks			61,800	41.40
	DEED BOOK 2008 PG-17944		FD032 Pierrepont Fire Prot		TO M	61,800	60.44
	FULL MARKET VALUE	68,667					
			TOTAL TAX ---				994.87**
					DATE #1		02/01/21
					AMT DUE		994.87

STATE OF NEW YORK
 COUNTY - St Lawrence
 TOWN - Pierrepont
 SWIS - 407000

2 0 2 1 T O W N T A X R O L L
 T A X A B L E SECTION OF THE ROLL - 1
 N A M E S E C T I O N - P
 UNIFORM PERCENT OF VALUE IS 090.00

PAGE 371
 VALUATION DATE-JUL 01, 2019
 TAXABLE STATUS DATE-MAR 01, 2020
 RPS155/V04/L015
 CURRENT DATE 12/21/2020

*** S P E C I A L D I S T R I C T S U M M A R Y ***

CODE	DISTRICT NAME	TOTAL PARCELS	EXTENSION TYPE	EXTENSION VALUE	AD VALOREM VALUE	EXEMPT AMOUNT	TAXABLE VALUE	TOTAL TAX
FD032	Pierrepont Fir	59	TOTAL M		4400,300		4400,300	4,303.78
LT025	Hannawa Light	19	TOTAL M		1609,450		1609,450	332.32

*** S C H O O L D I S T R I C T S U M M A R Y ***

CODE	DISTRICT NAME	TOTAL PARCELS	ASSESSED LAND	ASSESSED TOTAL	EXEMPT AMOUNT	TOTAL TAXABLE
					-----	-----
					STAR AMOUNT	STAR TAXABLE
	Canton 1	15	244,000	1015,800		1,015,800
402201	Colton 1	26	460,950	2114,800	227,160 10,000	788,640 2,104,800
402801	Edwards-Knox Cntrl	5	98,300	203,100	218,580	1,886,220 203,100
403401	Potsdam 2	13	162,600	1066,600		203,100 1,066,600
407402					273,580	793,020
	S U B - T O T A L	59	965,850	4400,300	10,000	4,390,300
	S U B - T O T A L (CONT)				719,320	3,670,980
	T O T A L	59	965,850	4400,300	10,000	4,390,300
	T O T A L (CONT)				719,320	3,670,980

STATE OF NEW YORK
 COUNTY - St Lawrence
 TOWN - Pierrepont
 SWIS - 407000

2 0 2 1 T O W N T A X R O L L
 T A X A B L E SECTION OF THE ROLL - 1
 OWNERS NAME SEQUENCE
 UNIFORM PERCENT OF VALUE IS 090.00

PAGE 373
 VALUATION DATE-JUL 01, 2019
 TAXABLE STATUS DATE-MAR 01, 2020

TAX MAP PARCEL NUMBER	PROPERTY LOCATION & CLASS	ASSESSMENT	EXEMPTION CODE-----	COUNTY-----	TOWN-----	TAX AMOUNT
CURRENT OWNERS NAME	SCHOOL DISTRICT	LAND	TAX DESCRIPTION	TAXABLE VALUE		
CURRENT OWNERS ADDRESS	PARCEL SIZE/GRID COORD	TOTAL	SPECIAL DISTRICTS			
***** 90.028-3-11 *****						
	141 Postwood Rd			ACCT 1-	65-12	BILL 1224
90.028-3-11	210 1 Family Res		2021 St Lawrence Co	101,000		919.30
Quinn Mittie Lou	Potsdam 2 407402	20,600	Town of Pierrepont	101,000		130.64
Groff Amy	50x211x51x205 Lot17	101,000	Highway	101,000		409.56
Attn: Amy Groff	FRNT 51.00 DPTH 208.00		Chargebacks	101,000		67.66
6222 Sun Holw	EAST-0333600 NRTH-1678595		FD032 Pierrepont Fire Prot	101,000	TO M	98.78
San Antonio, TX 78238-1545	DEED BOOK 1097 PG-34		LT025 Hannawa Light	101,000	TO M	20.85
	FULL MARKET VALUE	112,222				
			TOTAL TAX ---			1,646.79**
				DATE #1		02/01/21
				AMT DUE		1,646.79

STATE OF NEW YORK
 COUNTY - St Lawrence
 TOWN - Pierrepont
 SWIS - 407000

2021 TOWN TAX ROLL
 TAXABLE SECTION OF THE ROLL - 1
 NAME SECTION - Q
 UNIFORM PERCENT OF VALUE IS 090.00

PAGE 374
 VALUATION DATE-JUL 01, 2019
 TAXABLE STATUS DATE-MAR 01, 2020
 RPS155/V04/L015
 CURRENT DATE 12/21/2020

*** SPECIAL DISTRICT SUMMARY ***

CODE	DISTRICT NAME	TOTAL PARCELS	EXTENSION TYPE	EXTENSION VALUE	AD VALOREM VALUE	EXEMPT AMOUNT	TAXABLE VALUE	TOTAL TAX
FD032	Pierrepont Fir	1	TOTAL M		101,000		101,000	98.78
LT025	Hannawa Light	1	TOTAL M		101,000		101,000	20.85

*** SCHOOL DISTRICT SUMMARY ***

CODE	DISTRICT NAME	TOTAL PARCELS	ASSESSED LAND	ASSESSED TOTAL	EXEMPT AMOUNT	TOTAL TAXABLE
					-----	-----
					STAR AMOUNT	STAR TAXABLE
	Potsdam 2	1	20,600	101,000		101,000
407402						101,000
	SUB - TOTAL	1	20,600	101,000		101,000
	SUB - TOTAL (CONT)					101,000
	TOTAL	1	20,600	101,000		101,000
	TOTAL (CONT)					101,000

*** SYSTEM CODES SUMMARY ***

NO SYSTEM EXEMPTIONS AT THIS LEVEL

*** EXEMPTION SUMMARY ***

NO EXEMPTIONS AT THIS LEVEL

STATE OF NEW YORK
 COUNTY - St Lawrence
 TOWN - Pierrepont
 SWIS - 407000

2021 TOWN TAX ROLL
 TAXABLE SECTION OF THE ROLL - 1
 NAME SECTION - Q
 UNIFORM PERCENT OF VALUE IS 090.00

PAGE 375
 VALUATION DATE-JUL 01, 2019
 TAXABLE STATUS DATE-MAR 01, 2020
 RPS155/V04/L015
 CURRENT DATE 12/21/2020

*** GRAND TOTALS ***

ROLL SEC	DESCRIPTION	TOTAL PARCELS	ASSESSED LAND	ASSESSED TOTAL	EXEMPT AMOUNT ----- STAR AMOUNT	TOTAL TAXABLE ----- STAR TAXABLE	TOTAL TAX
	2021 St Lawrence C		20,600	101,000		101,000	919.30
	Town of Pierrepont		20,600	101,000		101,000	130.64
	Highway		20,600	101,000		101,000	409.56
	Chargebacks		20,600	101,000		101,000	67.66
	SPEC DIST TAXES						119.63
1	TAXABLE	1					1,646.79

STATE OF NEW YORK
 COUNTY - St Lawrence
 TOWN - Pierrepont
 SWIS - 407000

2 0 2 1 T O W N T A X R O L L
 T A X A B L E SECTION OF THE ROLL - 1
 OWNERS NAME SEQUENCE
 UNIFORM PERCENT OF VALUE IS 090.00

PAGE 376
 VALUATION DATE-JUL 01, 2019
 TAXABLE STATUS DATE-MAR 01, 2020

TAX MAP PARCEL NUMBER	PROPERTY LOCATION & CLASS	ASSESSMENT	EXEMPTION CODE	COUNTY	TOWN	TAX AMOUNT
CURRENT OWNERS NAME	SCHOOL DISTRICT	LAND	TAX DESCRIPTION			
CURRENT OWNERS ADDRESS	PARCEL SIZE/GRID COORD	TOTAL	SPECIAL DISTRICTS			
***** 90.002-2-20.1 *****						
90.002-2-20.1	Birch Dr			90.002-2-20.1		BILL 1225
R W E Systems Ltd	822 Water supply		2021 St Lawrence Co		13,100	119.24
PO Box 155	Potsdam 2 407402	13,100	Town of Pierrepont		13,100	16.94
Hannawa Falls, NY 13647	Lot 35	13,100	Highway		13,100	53.12
	223x127x385x190x668		Chargebacks		13,100	8.78
	FRNT 223.00 DPTH		School Relevy			127.65
	ACRES 2.30		FD032 Pierrepont Fire Prot	13,100	TO M	12.81
	EAST-0335735 NRTH-1675247					
	DEED BOOK 1999 PG-20094					
	FULL MARKET VALUE	14,556				
TOTAL TAX ---						338.54**
DATE #1						02/01/21
AMT DUE						338.54
***** 90.002-2-36 *****						
90.002-2-36	Birch Dr			90.002-2-36		BILL 1226
R W E Systems Ltd	314 Rural vac<10 - WTRFNT		2021 St Lawrence Co		25,000	227.55
PO Box 155	Potsdam 2 407402	25,000	Town of Pierrepont		25,000	32.34
Hannawa Falls, NY 13647	FRNT 200.00 DPTH 200.00	25,000	Highway		25,000	101.38
	EAST-0332843 NRTH-1674673		Chargebacks		25,000	16.75
	DEED BOOK 1999 PG-20094		School Relevy			745.33
	FULL MARKET VALUE	27,778	FD032 Pierrepont Fire Prot	25,000	TO M	24.45
TOTAL TAX ---						1,147.80**
DATE #1						02/01/21
AMT DUE						1,147.80
***** 90.003-1-22.11 *****						
90.003-1-22.11	Butternut Ridge Rd			90.003-1-22.11		BILL 1227
R. Ridge Properties, LLC	322 Rural vac>10		2021 St Lawrence Co	ACCT 1- 20-10	63,090	574.24
PO Box 603	Colton 1 402801	63,090	Town of Pierrepont		63,090	81.60
Potsdam, NY 13676	FRNT 25.00 DPTH	63,090	Highway		63,090	255.84
	ACRES 140.20		Chargebacks		63,090	42.27
	EAST-0323993 NRTH-1666999		FD032 Pierrepont Fire Prot	63,090	TO M	61.71
	DEED BOOK 2011 PG-14672					
	FULL MARKET VALUE	70,100				
TOTAL TAX ---						1,015.66**
DATE #1						02/01/21
AMT DUE						1,015.66
***** 90.004-1-59.114 *****						
90.004-1-59.114	Butternut Ridge Rd			90.004-1-59.114		BILL 1228
R. Ridge Properties, LLC	322 Rural vac>10		2021 St Lawrence Co		15,100	137.44
PO Box 603	Colton 1 402801	15,100	Town of Pierrepont		15,100	19.53
Potsdam, NY 13676	Isolated by split	15,100	Highway		15,100	61.23
	FRNT 528.00 DPTH		Chargebacks		15,100	10.12
	ACRES 37.90		FD032 Pierrepont Fire Prot	15,100	TO M	14.77
	EAST-0325756 NRTH-1669510					
	DEED BOOK 2011 PG-14672					
	FULL MARKET VALUE	16,778				
TOTAL TAX ---						243.09**
DATE #1						02/01/21
AMT DUE						243.09

STATE OF NEW YORK
 COUNTY - St Lawrence
 TOWN - Pierrepont
 SWIS - 407000

2 0 2 1 T O W N T A X R O L L
 T A X A B L E SECTION OF THE ROLL - 1
 OWNERS NAME SEQUENCE
 UNIFORM PERCENT OF VALUE IS 090.00

PAGE 377
 VALUATION DATE-JUL 01, 2019
 TAXABLE STATUS DATE-MAR 01, 2020

TAX MAP PARCEL NUMBER	PROPERTY LOCATION & CLASS	ASSESSMENT	EXEMPTION CODE-----	COUNTY-----	TOWN-----	
CURRENT OWNERS NAME	SCHOOL DISTRICT	LAND	TAX DESCRIPTION	TAXABLE VALUE		TAX AMOUNT
CURRENT OWNERS ADDRESS	PARCEL SIZE/GRID COORD	TOTAL	SPECIAL DISTRICTS			
***** 90.004-1-84 *****						
90.004-1-84	Off Butternut Ridge Rd			ACCT 1-	20-11	BILL 1229
R. Ridge Properties, LLC	323 Vacant rural		2021 St Lawrence Co	6,900		62.80
PO Box 603	Colton 1 402801	6,900	Town of Pierrepont	6,900		8.92
Potsdam, NY 13676	see 2006/22676 easement	6,900	Highway	6,900		27.98
	FRNT 460.00 DPTH		Chargebacks	6,900		4.62
	ACRES 11.20		FD032 Pierrepont Fire Prot	6,900	TO M	6.75
	EAST-0325207 NRTH-1668585					
	DEED BOOK 2011 PG-14672					
	FULL MARKET VALUE	7,667				
			TOTAL TAX ---			111.07**
				DATE #1		02/01/21
				AMT DUE		111.07
***** 118.004-3-21.1 *****						
118.004-3-21.1	4740 CR 24			ACCT 1-	11- 5	BILL 1230
Rabideau Patricia A	210 1 Family Res		2021 St Lawrence Co	110,000		1,001.22
Conklin Janet E	Edwards-Knox Cn 403401	9,000	Town of Pierrepont	110,000		142.28
4740 County Route 24	R. Jacobs survey 7/28/05	110,000	Highway	110,000		446.06
Hermon, NY 13652	1.15A(S) & 0.06A(D)		Chargebacks	110,000		73.69
	FRNT 257.00 DPTH 310.00		FD032 Pierrepont Fire Prot	110,000	TO M	107.59
	BANK8888864					
	EAST-0307221 NRTH-1632501					
	DEED BOOK 2000 PG-10334					
	FULL MARKET VALUE	122,222				
			TOTAL TAX ---			1,770.84**
				DATE #1		02/01/21
				AMT DUE		1,770.84
***** 104.001-1-4 *****						
104.001-1-4	1280 SH 68			ACCT 1-	51- 7.2	BILL 1231
Rafferty Katie L	210 1 Family Res		VET DIS CT 41141	26,400		26,400
1280 State Highway 68	Canton 1 402201	10,500	VET COM CT 41131	17,500		17,500
Canton, NY 13617	FRNT 760.00 DPTH	88,000	2021 St Lawrence Co	44,100		401.40
	ACRES 5.70 BANK8888830		Town of Pierrepont	44,100		57.04
	EAST-0314513 NRTH-1661411		Highway	44,100		178.83
	DEED BOOK 2012 PG-13954		Chargebacks	44,100		29.54
	FULL MARKET VALUE	97,778	FD032 Pierrepont Fire Prot	88,000	TO M	86.07
			TOTAL TAX ---			752.88**
				DATE #1		02/01/21
				AMT DUE		752.88
***** 119.002-2-33 *****						
119.002-2-33	314 Glenmeal Rd, 461 Wilson R			ACCT 1-	5-16	BILL 1232
Rafter James L	280 Res Multiple		2021 St Lawrence Co	175,000		1,592.84
314 Glenmeal Rd	Colton 1 402801	25,000	Town of Pierrepont	175,000		226.35
Colton, NY 13625-3156	Res	175,000	Highway	175,000		709.64
	ACRES 55.00		Chargebacks	175,000		117.24
	EAST-0330296 NRTH-1643219		FD032 Pierrepont Fire Prot	175,000	TO M	171.16
	DEED BOOK 2001 PG-17723					
	FULL MARKET VALUE	194,444				
			TOTAL TAX ---			2,817.23**
				DATE #1		02/01/21
				AMT DUE		2,817.23



STATE OF NEW YORK
 COUNTY - St Lawrence
 TOWN - Pierrepont
 SWIS - 407000

2 0 2 1 T O W N T A X R O L L
 T A X A B L E SECTION OF THE ROLL - 1
 OWNERS NAME SEQUENCE
 UNIFORM PERCENT OF VALUE IS 090.00

PAGE 378
 VALUATION DATE-JUL 01, 2019
 TAXABLE STATUS DATE-MAR 01, 2020

TAX MAP PARCEL NUMBER	PROPERTY LOCATION & CLASS	ASSESSMENT	EXEMPTION CODE	COUNTY	TOWN	TAX AMOUNT
CURRENT OWNERS NAME	SCHOOL DISTRICT	LAND	TAX DESCRIPTION	TAXABLE VALUE		
CURRENT OWNERS ADDRESS	PARCEL SIZE/GRID COORD	TOTAL	SPECIAL DISTRICTS			
***** 103.002-2-16.1 *****						
	786 Farnes Rd					BILL 1233
103.002-2-16.1	210 1 Family Res		2021 St Lawrence Co	65,000		591.63
Randall Mark	Canton 1 402201	30,800	Town of Pierrepont	65,000		84.07
Randall Mary-Catherin	Parcels combined 7/29/15	65,000	Highway	65,000		263.58
PO Box 563	FRNT 662.00 DPTH		Chargebacks	65,000		43.55
Canton, NY 13617-0563	ACRES 49.60		FD032 Pierrepont Fire Prot	65,000	TO M	63.57
	EAST-0308992 NRTH-1656339					
	DEED BOOK 2010 PG-5105					
	FULL MARKET VALUE	72,222				
			TOTAL TAX ---			1,046.40**
				DATE #1		02/01/21
				AMT DUE		1,046.40
***** 103.002-5-2.2 *****						
	831 Farnes Rd					BILL 1234
103.002-5-2.2	314 Rural vac<10		2021 St Lawrence Co	10,500		95.57
Randall Mark	Canton 1 402201	10,500	Town of Pierrepont	10,500		13.58
Randall Mary Catherin	Seeger survey 7/30/14	10,500	Highway	10,500		42.58
PO Box 563	7.35A		Chargebacks	10,500		7.03
Canton, NY 13617-0563	FRNT 667.00 DPTH		FD032 Pierrepont Fire Prot	10,500	TO M	10.27
	ACRES 7.40					
	EAST-0307485 NRTH-1656744					
	DEED BOOK 2014 PG-15192					
	FULL MARKET VALUE	11,667				
			TOTAL TAX ---			169.03**
				DATE #1		02/01/21
				AMT DUE		169.03
***** 91.003-1-9 *****						
	2 Old State Rd			ACCT 1- 55-10.1		BILL 1235
91.003-1-9	210 1 Family Res		2021 St Lawrence Co	117,000		1,064.93
Randall Norene A	Colton 1 402801	9,300	Town of Pierrepont	117,000		151.33
2 Old State Rd	Commercial Use	117,000	Highway	117,000		474.45
Colton, NY 13625	FRNT 906.00 DPTH		Chargebacks	117,000		78.38
	ACRES 3.30		FD032 Pierrepont Fire Prot	117,000	TO M	114.43
	EAST-0336653 NRTH-1664648		LT025 Hannawa Light	117,000	TO M	24.16
	DEED BOOK 1106 PG-735					
	FULL MARKET VALUE	130,000				
			TOTAL TAX ---			1,907.68**
				DATE #1		02/01/21
				AMT DUE		1,907.68

STATE OF NEW YORK
COUNTY - St Lawrence
TOWN - Pierrepont
SWIS - 407000

2 0 2 1 T O W N T A X R O L L
T A X A B L E SECTION OF THE ROLL - 1
OWNERS NAME SEQUENCE
UNIFORM PERCENT OF VALUE IS 090.00

PAGE 379
VALUATION DATE-JUL 01, 2019
TAXABLE STATUS DATE-MAR 01, 2020

TAX MAP PARCEL NUMBER	PROPERTY LOCATION & CLASS	ASSESSMENT	EXEMPTION CODE	COUNTY	TOWN	TAX AMOUNT
CURRENT OWNERS NAME	SCHOOL DISTRICT	LAND	TAX DESCRIPTION			
CURRENT OWNERS ADDRESS	PARCEL SIZE/GRID COORD	TOTAL	SPECIAL DISTRICTS			
***** 90.004-2-48.2 *****						
5280 SH 56				ACCT 1-31-9.332	BILL 1236	
90.004-2-48.2	270 Mfg housing		2021 St Lawrence Co	85,000		773.67
Randall Richard	Colton 1 402801	8,100	Town of Pierrepont	85,000		109.94
81 West Parishville Rd	200x225	85,000	Highway	85,000		344.68
Potsdam, NY 13676	FRNT 200.00 DPTH 225.00		Chargebacks	85,000		56.94
	ACRES 1.00		FD032 Pierrepont Fire Prot	85,000	TO M	83.14
	EAST-0335114 NRTH-1668787		LT025 Hannawa Light	85,000	TO M	17.55
	DEED BOOK 2013 PG-4354					
	FULL MARKET VALUE	94,444				
TOTAL TAX ---						1,385.92**
						DATE #1 02/01/21
						AMT DUE 1,385.92
***** 76.076-1-23 *****						
14 Birch Rd				ACCT 1- 75- 9	BILL 1237	
76.076-1-23	270 Mfg housing		2021 St Lawrence Co	34,500		314.02
Randall Steven E	Potsdam 2 407402	7,100	Town of Pierrepont	34,500		44.62
332 County Route 59	FRNT 100.00 DPTH 209.00	34,500	Highway	34,500		139.90
Potsdam, NY 13676	ACRES 0.48		Chargebacks	34,500		23.11
	EAST-0336003 NRTH-1683004		FD032 Pierrepont Fire Prot	34,500	TO M	33.74
	DEED BOOK 2008 PG-19554		LT025 Hannawa Light	34,500	TO M	7.12
	FULL MARKET VALUE	38,333				
TOTAL TAX ---						562.51**
						DATE #1 02/01/21
						AMT DUE 562.51
***** 76.084-2-30.1 *****						
8 Coney Island Dr/prvt				ACCT 1- 4- 8.1	BILL 1238	
76.084-2-30.1	210 1 Family Res - WTRFNT		VET COM CT 41131	17,500	17,500	
Ratigan Patrick	Potsdam 2 407402	54,800	VET DIS CT 41141	35,000	35,000	
PO Box 436	150'WFx211x52'RFx240 .5	161,900	2021 St Lawrence Co	109,400		995.75
Hannawa Falls, NY 13647	FRNT 150.00 DPTH 225.00		Town of Pierrepont	109,400		141.50
	ACRES 0.58		Highway	109,400		443.63
	EAST-0333731 NRTH-1680292		Chargebacks	109,400		73.29
	DEED BOOK 2006 PG-8428		FD032 Pierrepont Fire Prot	161,900	TO M	158.35
	FULL MARKET VALUE	179,889	LT025 Hannawa Light	161,900	TO M	33.43
TOTAL TAX ---						1,845.95**
						DATE #1 02/01/21
						AMT DUE 1,845.95
***** 119.001-1-18 *****						
5347 CR 24				ACCT 1- 55-13	BILL 1239	
119.001-1-18	270 Mfg housing		2021 St Lawrence Co	20,000		182.04
Raycroft Elizabeth	Colton 1 402801	9,500	Town of Pierrepont	20,000		25.87
Attn: Thomas Fifield	2ar Trailer	20,000	Highway	20,000		81.10
81 East Higley Rd	FRNT 310.00 DPTH 281.00		Chargebacks	20,000		13.40
Colton, NY 13625-4132	ACRES 1.80		FD032 Pierrepont Fire Prot	20,000	TO M	19.56
	EAST-0315909 NRTH-1644574					
	DEED BOOK 1101 PG-940					
	FULL MARKET VALUE	22,222				
TOTAL TAX ---						321.97**
						DATE #1 02/01/21
						AMT DUE 321.97



STATE OF NEW YORK
 COUNTY - St Lawrence
 TOWN - Pierrepont
 SWIS - 407000

2 0 2 1 T O W N T A X R O L L
 T A X A B L E SECTION OF THE ROLL - 1
 OWNERS NAME SEQUENCE
 UNIFORM PERCENT OF VALUE IS 090.00

PAGE 380
 VALUATION DATE-JUL 01, 2019
 TAXABLE STATUS DATE-MAR 01, 2020

TAX MAP PARCEL NUMBER	PROPERTY LOCATION & CLASS	ASSESSMENT	EXEMPTION CODE	COUNTY	TOWN	TAX AMOUNT
CURRENT OWNERS NAME	SCHOOL DISTRICT	LAND	TAX DESCRIPTION	TAXABLE VALUE		
CURRENT OWNERS ADDRESS	PARCEL SIZE/GRID COORD	TOTAL	SPECIAL DISTRICTS			

119.004-2-17.113	915 Selleck Rd			119.004-2-17.113		*****
Raymo Christina M	270 Mfg housing		2021 St Lawrence Co	20,600		BILL 1240
915 Selleck Rd	Colton 1 402801	8,600	Town of Pierrepont	20,600		187.50
Colton, NY 13625	ACRES 2.20	20,600	Highway	20,600		26.64
	EAST-0331966 NRTH-1636929		Chargebacks	20,600		83.53
	DEED BOOK 2002 PG-20201		FD032 Pierrepont Fire Prot	20,600	TO M	13.80
	FULL MARKET VALUE	22,889				20.15
TOTAL TAX ---						331.62**
DATE #1						02/01/21
AMT DUE						331.62

90.003-1-42.11	300 Post Rd			90.003-1-42.11		*****
Reardon Patricia C	312 Vac w/imprv		2021 St Lawrence Co	56,500		BILL 1241
300 Post Rd	Canton 1 402201	11,200	Town of Pierrepont	56,500		514.26
Canton, NY 13617	ACRES 8.70	56,500	Highway	56,500		73.08
	EAST-0314765 NRTH-1664535		Chargebacks	56,500		229.11
	DEED BOOK 2014 PG-4132		FD032 Pierrepont Fire Prot	56,500	TO M	37.85
	FULL MARKET VALUE	62,778				55.26
TOTAL TAX ---						909.56**
DATE #1						02/01/21
AMT DUE						909.56

89.004-2-21	40 Post Rd			89.004-2-21		*****
Reed Richard E	270 Mfg housing		2021 St Lawrence Co	75,000		BILL 1242
Reed Shelly J	Canton 1 402201	8,200	Town of Pierrepont	75,000		682.65
4125 US Highway 11	ACRES 1.20 BANK8888220	75,000	Highway	75,000		97.01
DeKalb Junction, NY 13630	EAST-0309580 NRTH-1668589		Chargebacks	75,000		304.13
	DEED BOOK 2017 PG-5531		FD032 Pierrepont Fire Prot	75,000	TO M	50.25
	FULL MARKET VALUE	83,333				73.35
TOTAL TAX ---						1,207.39**
DATE #1						02/01/21
AMT DUE						1,207.39

104.002-1-14	423 Irish Settlement Rd			104.002-1-14		*****
Reed Shawn M	210 1 Family Res		2021 St Lawrence Co	116,000		BILL 1243
Reed Malinda J	Colton 1 402801	15,600	Town of Pierrepont	116,000		1,055.83
423 Irish Settlement Rd	Also 1052/101	116,000	Highway	116,000		150.04
Colton, NY 13625	Mh @ 700 &		Chargebacks	116,000		470.39
	Residence W/garage 150		FD032 Pierrepont Fire Prot	116,000	TO M	77.71
	FRNT 300.00 DPTH 363.00					113.46
	ACRES 2.50					
	EAST-0336072 NRTH-1659849					
	DEED BOOK 2003 PG-8275					
	FULL MARKET VALUE	128,889				
TOTAL TAX ---						1,867.43**
DATE #1						02/01/21
AMT DUE						1,867.43

STATE OF NEW YORK
 COUNTY - St Lawrence
 TOWN - Pierrepont
 SWIS - 407000

2 0 2 1 T O W N T A X R O L L
 T A X A B L E SECTION OF THE ROLL - 1
 OWNERS NAME SEQUENCE
 UNIFORM PERCENT OF VALUE IS 090.00

PAGE 381
 VALUATION DATE-JUL 01, 2019
 TAXABLE STATUS DATE-MAR 01, 2020

TAX MAP PARCEL NUMBER	PROPERTY LOCATION & CLASS	ASSESSMENT	EXEMPTION CODE-----	COUNTY-----	TOWN-----	
CURRENT OWNERS NAME	SCHOOL DISTRICT	LAND	TAX DESCRIPTION	TAXABLE VALUE		TAX AMOUNT
CURRENT OWNERS ADDRESS	PARCEL SIZE/GRID COORD	TOTAL	SPECIAL DISTRICTS			
***** 104.056-1-8 *****						
5893 CR 24				104.056-1-8	ACCT 1- 21-12	BILL 1244
104.056-1-8	210 1 Family Res		2021 St Lawrence Co	75,000		682.65
Regan Patrick	Canton 1 402201	8,900	Town of Pierrepont	75,000		97.01
Regan Charlotte C	154x668x165x524sx11x141	75,000	Highway	75,000		304.13
5893 County Route 24	FRNT 154.00 DPTH		Chargebacks	75,000		50.25
Canton, NY 13617	ACRES 2.50		FD032 Pierrepont Fire Prot	75,000	TO M	73.35
	EAST-0322570 NRTH-1655975					
	DEED BOOK 1052 PG-00650					
	FULL MARKET VALUE	83,333				
			TOTAL TAX ---			1,207.39**
				DATE #1		02/01/21
				AMT DUE		1,207.39
***** 104.004-1-6 *****						
660,670 SH 68				104.004-1-6	ACCT 1- 42-14	BILL 1245
104.004-1-6	210 1 Family Res		2021 St Lawrence Co	165,000		1,501.82
Reichert James B	Canton 1 402201	20,300	Town of Pierrepont	165,000		213.42
350 Arbuckle Pond Rd	Pri Forest & Sugar House	165,000	Highway	165,000		669.09
Colton, NY 13625	ACRES 29.80		Chargebacks	165,000		110.54
	EAST-0327543 NRTH-1654073		FD032 Pierrepont Fire Prot	165,000	TO M	161.38
	DEED BOOK 2018 PG-12244					
	FULL MARKET VALUE	183,333				
			TOTAL TAX ---			2,656.25**
				DATE #1		02/01/21
				AMT DUE		2,656.25
***** 118.004-3-6.111 *****						
5007 CR 24				118.004-3-6.111	ACCT 1- 12-13.1	BILL 1246
118.004-3-6.111	240 Rural res		2021 St Lawrence Co	268,000		2,439.33
Reif Brad M	Edwards-Knox Cn 403401	29,200	Town of Pierrepont	268,000		346.64
Reif Amanda S	FRNT 816.00 DPTH	268,000	Highway	268,000		1,086.76
5007 County Route 24	ACRES 53.20		Chargebacks	268,000		179.54
Canton, NY 13617-3709	EAST-0310208 NRTH-1638653		FD032 Pierrepont Fire Prot	268,000	TO M	262.12
	DEED BOOK 2003 PG-8988					
	FULL MARKET VALUE	297,778				
			TOTAL TAX ---			4,314.39**
				DATE #1		02/01/21
				AMT DUE		4,314.39
***** 118.004-3-9 *****						
4983 CR 24				118.004-3-9	ACCT 1- 12-10	BILL 1247
118.004-3-9	312 Vac w/imprv		2021 St Lawrence Co	4,800		43.69
Reif Brad M	Edwards-Knox Cn 403401	4,400	Town of Pierrepont	4,800		6.21
Reif Amanda S	Barn	4,800	Highway	4,800		19.46
5007 County Route 24	120x90x120x120 .50 Ar		Chargebacks	4,800		3.22
Canton, NY 13617	FRNT 120.00 DPTH 105.00		FD032 Pierrepont Fire Prot	4,800	TO M	4.69
	EAST-0310195 NRTH-1637934					
	DEED BOOK 2003 PG-8988					
	FULL MARKET VALUE	5,333				
			TOTAL TAX ---			77.27**
				DATE #1		02/01/21
				AMT DUE		77.27

STATE OF NEW YORK
COUNTY - St Lawrence
TOWN - Pierrepont
SWIS - 407000

2 0 2 1 T O W N T A X R O L L
T A X A B L E SECTION OF THE ROLL - 1
OWNERS NAME SEQUENCE
UNIFORM PERCENT OF VALUE IS 090.00

PAGE 382
VALUATION DATE-JUL 01, 2019
TAXABLE STATUS DATE-MAR 01, 2020

TAX MAP PARCEL NUMBER	PROPERTY LOCATION & CLASS	ASSESSMENT	EXEMPTION CODE	COUNTY	TOWN	TAX AMOUNT
CURRENT OWNERS NAME	SCHOOL DISTRICT	LAND	TAX DESCRIPTION			
CURRENT OWNERS ADDRESS	PARCEL SIZE/GRID COORD	TOTAL	SPECIAL DISTRICTS			
***** 90.035-1-36 *****						
90.035-1-36	116 Burtwood Park Dr/prvt			ACCT 1-	11-13.11	BILL 1248
Reif Donna C (LU)	270 Mfg housing - WTRFNT		2021 St Lawrence Co	75,000		682.65
PO Box 355	Potsdam 2 407402	22,500	Town of Pierrepont	75,000		97.01
Hannawa Falls, NY 13647-0355	Modular	75,000	Highway	75,000		304.13
	75x285x130wfx355		Chargebacks	75,000		50.25
	FRNT 75.00 DPTH 286.00		FD032 Pierrepont Fire Prot	75,000	TO M	73.35
	EAST-0333225 NRTH-1677243					
	DEED BOOK 2017 PG-2283					
	FULL MARKET VALUE	83,333				
TOTAL TAX ---						1,207.39**
						DATE #1 02/01/21
						AMT DUE 1,207.39
***** 103.004-2-2.12 *****						
103.004-2-2.12	77 Aldous Rd					BILL 1249
Reilley Terry E	314 Rural vac<10		2021 St Lawrence Co	8,000		72.82
52 Aldous Rd	Canton 1 402201	8,000	Town of Pierrepont	8,000		10.35
Canton, NY 13617	Trailer	8,000	Highway	8,000		32.44
	FRNT 292.00 DPTH		Chargebacks	8,000		5.36
	ACRES 2.00		FD032 Pierrepont Fire Prot	8,000	TO M	7.82
	EAST-0306205 NRTH-1654789					
	DEED BOOK 2011 PG-15579					
	FULL MARKET VALUE	8,889				
TOTAL TAX ---						128.79**
						DATE #1 02/01/21
						AMT DUE 128.79
***** 103.004-2-3.2 *****						
103.004-2-3.2	52 Aldous Rd					BILL 1250
Reilley Terry E	240 Rural res		2021 St Lawrence Co	92,000		837.38
52 Aldous Rd	Canton 1 402201	20,500	Town of Pierrepont	92,000		119.00
Canton, NY 13617	ACRES 31.90	92,000	Highway	92,000		373.07
	EAST-0307339 NRTH-1654677		Chargebacks	92,000		61.63
	DEED BOOK 1057 PG-6		FD032 Pierrepont Fire Prot	92,000	TO M	89.98
	FULL MARKET VALUE	102,222				
TOTAL TAX ---						1,481.06**
						DATE #1 02/01/21
						AMT DUE 1,481.06
***** 103.004-2-26.2 *****						
103.004-2-26.2	Aldous Rd					BILL 1251
Reilley Terry E	322 Rural vac>10		2021 St Lawrence Co	15,900		144.72
52 Aldous Rd	Canton 1 402201	15,900	Town of Pierrepont	15,900		20.57
Canton, NY 13617	ACRES 16.60	15,900	Highway	15,900		64.48
	EAST-0307218 NRTH-1653487		Chargebacks	15,900		10.65
	DEED BOOK 1082 PG-1013		FD032 Pierrepont Fire Prot	15,900	TO M	15.55
	FULL MARKET VALUE	17,667				
TOTAL TAX ---						255.97**
						DATE #1 02/01/21
						AMT DUE 255.97

STATE OF NEW YORK
 COUNTY - St Lawrence
 TOWN - Pierrepont
 SWIS - 407000

2 0 2 1 T O W N T A X R O L L
 T A X A B L E SECTION OF THE ROLL - 1
 OWNERS NAME SEQUENCE
 UNIFORM PERCENT OF VALUE IS 090.00

PAGE 383
 VALUATION DATE-JUL 01, 2019
 TAXABLE STATUS DATE-MAR 01, 2020

TAX MAP PARCEL NUMBER	PROPERTY LOCATION & CLASS	ASSESSMENT	EXEMPTION CODE	COUNTY	TOWN	TAXABLE VALUE	TAX AMOUNT
CURRENT OWNERS NAME	SCHOOL DISTRICT	LAND	TAX DESCRIPTION				
CURRENT OWNERS ADDRESS	PARCEL SIZE/GRID COORD	TOTAL	SPECIAL DISTRICTS				
***** 104.004-1-30 *****							
	49 Brown Rd					ACCT 1- 56- 1	BILL 1252
104.004-1-30	210 1 Family Res		2021 St Lawrence Co			65,000	591.63
Remington Andi-Lynne	Colton 1 402801	8,300	Town of Pierrepont			65,000	84.07
49 Brown Rd	1.75 Ar Res	65,000	Highway			65,000	263.58
Colton, NY 13625	ACRES 1.60		Chargebacks			65,000	43.55
	EAST-0332480 NRTH-1652722		FD032 Pierrepont Fire Prot		TO M	65,000	63.57
	DEED BOOK 2019 PG-11451						
	FULL MARKET VALUE	72,222					
			TOTAL TAX ---				1,046.40**
					DATE #1		02/01/21
					AMT DUE		1,046.40
***** 104.004-1-28.111 *****							
	Brown Rd					ACCT 1- 9- 6	BILL 1253
104.004-1-28.111	322 Rural vac>10		2021 St Lawrence Co			26,650	242.57
Remington Brian J	Colton 1 402801	26,650	Town of Pierrepont			26,650	34.47
31 Johnson Rd	ACRES 91.20	26,650	Highway			26,650	108.07
Colton, NY 13625	EAST-0332914 NRTH-1652273		Chargebacks			26,650	17.85
	DEED BOOK 2003 PG-19132		FD032 Pierrepont Fire Prot		TO M	26,650	26.07
	FULL MARKET VALUE	29,611					
			TOTAL TAX ---				429.03**
					DATE #1		02/01/21
					AMT DUE		429.03
***** 104.004-1-29.2 *****							
	31 Johnson Rd						BILL 1254
104.004-1-29.2	210 1 Family Res		2021 St Lawrence Co			113,000	1,028.52
Remington Brian J	Colton 1 402801	8,700	Town of Pierrepont			113,000	146.16
Remington Lori	FRNT 343.00 DPTH	113,000	Highway			113,000	458.23
31 Johnson Rd	ACRES 2.10		Chargebacks			113,000	75.70
Colton, NY 13625	EAST-0333703 NRTH-1653465		FD032 Pierrepont Fire Prot		TO M	113,000	110.52
	DEED BOOK 2009 PG-14175						
	FULL MARKET VALUE	125,556					
			TOTAL TAX ---				1,819.13**
					DATE #1		02/01/21
					AMT DUE		1,819.13
***** 104.004-1-27.12 *****							
	21 Hanson Rd						BILL 1255
104.004-1-27.12	240 Rural res		2021 St Lawrence Co			135,400	1,232.41
Remington Sally Ann	Colton 1 402801	14,600	Town of Pierrepont			135,400	175.13
21 Hanson Rd	Plotted 8/2019	135,400	Highway			135,400	549.06
Colton, NY 13625	14.0A		Chargebacks			135,400	90.71
	FRNT 1565.00 DPTH		FD032 Pierrepont Fire Prot		TO M	135,400	132.43
	ACRES 14.00						
PRIOR OWNER ON 3/01/2020	EAST-0332030 NRTH-1651802						
Remington Sally Ann	DEED BOOK 2019 PG-12173						
	FULL MARKET VALUE	150,444					
			TOTAL TAX ---				2,179.74**
					DATE #1		02/01/21
					AMT DUE		2,179.74

STATE OF NEW YORK
 COUNTY - St Lawrence
 TOWN - Pierrepont
 SWIS - 407000

2 0 2 1 T O W N T A X R O L L
 T A X A B L E SECTION OF THE ROLL - 1
 OWNERS NAME SEQUENCE
 UNIFORM PERCENT OF VALUE IS 090.00

PAGE 384
 VALUATION DATE-JUL 01, 2019
 TAXABLE STATUS DATE-MAR 01, 2020

TAX MAP PARCEL NUMBER	PROPERTY LOCATION & CLASS	ASSESSMENT	EXEMPTION CODE	COUNTY	TOWN	TAX AMOUNT
CURRENT OWNERS NAME	SCHOOL DISTRICT	LAND	TAX DESCRIPTION	TAXABLE VALUE		
CURRENT OWNERS ADDRESS	PARCEL SIZE/GRID COORD	TOTAL	SPECIAL DISTRICTS			

104.001-1-5.222	336 Post Rd			104.001-1-5.222		*****
Renwick Deana	240 Rural res		2021 St Lawrence Co	118,900		BILL 1256
Renwick Evan	Canton 1 402201	11,700	Town of Pierrepont	118,900		1,082.22
336 Post Rd	Plotted 2/2019	118,900	Highway	118,900		153.79
Canton, NY 13617	L. Seeger survey 12/2018		Chargebacks	118,900		482.15
	25.97A(S)		FD032 Pierrepont Fire Prot	118,900	TO M	79.66
	FRNT 585.00 DPTH					116.29
	ACRES 26.00					
	EAST-0315214 NRTH-1663470					
	DEED BOOK 2019 PG-1541					
	FULL MARKET VALUE	132,111				
			TOTAL TAX ---			1,914.11**
				DATE #1		02/01/21
				AMT DUE		1,914.11

76.004-5-1	5890 SH 56			76.004-5-1		*****
Rexford Mary B	652 Govt bldgs		2021 St Lawrence Co	40,000	ACCT 1- 22-13	BILL 1257
30 Sullivan Dr Apt 109	Potsdam 2 407402	13,300	Town of Pierrepont	40,000		364.08
Canton, NY 13617	Also 1007' RF on Church S	40,000	Highway	40,000		51.74
	23.35 Ar		Chargebacks	40,000		162.20
	FRNT 290.00 DPTH		FD032 Pierrepont Fire Prot	40,000	TO M	26.80
PRIOR OWNER ON 3/01/2020	ACRES 22.00		LT025 Hannawa Light	40,000	TO M	39.12
Rexford Mary B	EAST-0334873 NRTH-0168916			40,000		8.26
	DEED BOOK 2012 PG-10719					
	FULL MARKET VALUE	44,444				
			TOTAL TAX ---			652.20**
				DATE #1		02/01/21
				AMT DUE		652.20

89.004-2-8	26 Church Rd			89.004-2-8		*****
Rexford Walter A	210 1 Family Res		2021 St Lawrence Co	89,000	ACCT 1- 21- 9	BILL 1258
Rexford Julie F	Canton 1 402201	8,300	Town of Pierrepont	89,000		810.07
26 Church Rd	Att 2 Stall Garage &	89,000	Highway	89,000		115.12
Canton, NY 13617	Barn 16X20		Chargebacks	89,000		360.90
	1.50 Ar Res		FD032 Pierrepont Fire Prot	89,000	TO M	59.62
	ACRES 1.40 BANK8888830					87.05
	EAST-0311547 NRTH-1668141					
	DEED BOOK 1104 PG-986					
	FULL MARKET VALUE	98,889				
			TOTAL TAX ---			1,432.76**
				DATE #1		02/01/21
				AMT DUE		1,432.76

STATE OF NEW YORK
 COUNTY - St Lawrence
 TOWN - Pierrepont
 SWIS - 407000

2 0 2 1 T O W N T A X R O L L
 T A X A B L E SECTION OF THE ROLL - 1
 OWNERS NAME SEQUENCE
 UNIFORM PERCENT OF VALUE IS 090.00

PAGE 385
 VALUATION DATE-JUL 01, 2019
 TAXABLE STATUS DATE-MAR 01, 2020

TAX MAP PARCEL NUMBER	PROPERTY LOCATION & CLASS	ASSESSMENT	EXEMPTION CODE	COUNTY	TOWN	TAXABLE VALUE	TAX AMOUNT
CURRENT OWNERS NAME	SCHOOL DISTRICT	LAND	TAX DESCRIPTION				
CURRENT OWNERS ADDRESS	PARCEL SIZE/GRID COORD	TOTAL	SPECIAL DISTRICTS				
***** 103.002-2-8 *****							
	Off Howardville Rd					ACCT 1- 74-14	BILL 1259
103.002-2-8	910 Priv forest		2021 St Lawrence Co			4,300	39.14
Rexford Walter A	Canton 1 402201	4,300	Town of Pierrepont			4,300	5.56
26 Church Rd	10 Ar Pri Forest G1#8	4,300	Highway			4,300	17.44
Canton, NY 13617	ACRES 10.00		Chargebacks			4,300	2.88
	EAST-0309918 NRTH-1657530		FD032 Pierrepont Fire Prot		TO M	4,300	4.21
	DEED BOOK 1047 PG-01001						
	FULL MARKET VALUE	4,778					
			TOTAL TAX ---				69.23**
				DATE #1	02/01/21		
				AMT DUE	69.23		
***** 120.003-3-3 *****							
	Off Cold Brook Rd					ACCT 1- 56- 4	BILL 1260
120.003-3-3	321 Abandoned ag		2021 St Lawrence Co			16,700	152.00
Rexford Walter E	Colton 1 402801	16,700	Town of Pierrepont			16,700	21.60
8646 Wolf Run Ln	Pri Forest	16,700	Highway			16,700	67.72
Morrow, OH 45152	ACRES 39.30		Chargebacks			16,700	11.19
	EAST-0338325 NRTH-1637095		FD032 Pierrepont Fire Prot		TO M	16,700	16.33
	DEED BOOK 2009 PG-18661						
	FULL MARKET VALUE	18,556					
			TOTAL TAX ---				268.84**
				DATE #1	02/01/21		
				AMT DUE	268.84		
***** 120.003-3-7 *****							
	Off Cold Brook Rd					ACCT 1- 56- 5	BILL 1261
120.003-3-7	323 Vacant rural		2021 St Lawrence Co			3,900	35.50
Rexford Walter E	Colton 1 402801	3,900	Town of Pierrepont			3,900	5.04
8646 Wolf Run Ln	Vac Land	3,900	Highway			3,900	15.81
Marrow, OH 45152	ACRES 9.20		Chargebacks			3,900	2.61
	EAST-0338293 NRTH-1636282		FD032 Pierrepont Fire Prot		TO M	3,900	3.81
	DEED BOOK 2009 PG-18661						
	FULL MARKET VALUE	4,333					
			TOTAL TAX ---				62.77**
				DATE #1	02/01/21		
				AMT DUE	62.77		
***** 118.004-3-12 *****							
	CR 24					ACCT 1- 12-14	BILL 1262
118.004-3-12	314 Rural vac<10		2021 St Lawrence Co			4,600	41.87
Richard Lory	Edwards-Knox Cn 403401	4,600	Town of Pierrepont			4,600	5.95
14 1/2 Gouverneur St	FRNT 75.00 DPTH 278.00	4,600	Highway			4,600	18.65
Canton, NY 13617	EAST-0310375 NRTH-1637763		Chargebacks			4,600	3.08
	DEED BOOK 2018 PG-10889		FD032 Pierrepont Fire Prot		TO M	4,600	4.50
	FULL MARKET VALUE	5,111					
			TOTAL TAX ---				74.05**
				DATE #1	02/01/21		
				AMT DUE	74.05		

STATE OF NEW YORK
 COUNTY - St Lawrence
 TOWN - Pierrepont
 SWIS - 407000

2 0 2 1 T O W N T A X R O L L
 T A X A B L E SECTION OF THE ROLL - 1
 OWNERS NAME SEQUENCE
 UNIFORM PERCENT OF VALUE IS 090.00

PAGE 386
 VALUATION DATE-JUL 01, 2019
 TAXABLE STATUS DATE-MAR 01, 2020

TAX MAP PARCEL NUMBER	PROPERTY LOCATION & CLASS	ASSESSMENT	EXEMPTION CODE	COUNTY	TOWN	TAX AMOUNT
CURRENT OWNERS NAME	SCHOOL DISTRICT	LAND	TAX DESCRIPTION	TAXABLE VALUE		
CURRENT OWNERS ADDRESS	PARCEL SIZE/GRID COORD	TOTAL	SPECIAL DISTRICTS			
***** 104.002-1-11.12 *****						
104.002-1-11.12	Sturtevant Rd					BILL 1263
Richards Steven	314 Rural vac<10		2021 St Lawrence Co	2,100		19.11
Richards Jody	Colton 1 402801	2,100	Town of Pierrepont	2,100		2.72
384 State Highway 11B	ACRES 5.00	2,100	Highway	2,100		8.52
Potsdam, NY 13676	EAST-0333901 NRTH-1661999		Chargebacks	2,100		1.41
	DEED BOOK 1999 PG-5148		FD032 Pierrepont Fire Prot	2,100	TO M	2.05
	FULL MARKET VALUE	2,333				
TOTAL TAX ---						33.81**
DATE #1						02/01/21
AMT DUE						33.81
***** 103.004-2-44 *****						
103.004-2-44	754 Farnes Rd					BILL 1264
Richardson Amanda C	240 Rural res		2021 St Lawrence Co	205,000		1,865.90
754 Farnes Rd	Canton 1 402201	17,000	Town of Pierrepont	205,000		265.16
Canton, NY 13617	FRNT 963.00 DPTH	205,000	Highway	205,000		831.29
	ACRES 21.90		Chargebacks	205,000		137.34
	EAST-0308469 NRTH-1655436		FD032 Pierrepont Fire Prot	205,000	TO M	200.50
	DEED BOOK 2016 PG-13696					
	FULL MARKET VALUE	227,778				
TOTAL TAX ---						3,300.19**
DATE #1						02/01/21
AMT DUE						3,300.19
***** 133.002-2-21 *****						
133.002-2-21	4644 CR 24			ACCT 1- 71- 6		BILL 1265
Ritchie Dale F (LU)	260 Seasonal res		2021 St Lawrence Co	101,200		921.12
Ritchie Bonnie A (LU)	Edwards-Knox Cn 403401	76,800	Town of Pierrepont	101,200		130.90
% Thomas P Ritchie	1400' front	101,200	Highway	101,200		410.38
68 Delaney Rd	ACRES 216.50		Chargebacks	101,200		67.80
Ogdensburg, NY 13669	EAST-0307763 NRTH-1626380		FD032 Pierrepont Fire Prot	101,200	TO M	98.98
	DEED BOOK 2011 PG-2868					
	FULL MARKET VALUE	112,444				
TOTAL TAX ---						1,629.18**
DATE #1						02/01/21
AMT DUE						1,629.18
***** 89.004-2-5 *****						
89.004-2-5	57 Post Rd			ACCT 1- 53- 8		BILL 1266
Robar Dale	220 2 Family Res		2021 St Lawrence Co	43,000		391.38
PO Box 337	Canton 1 402201	5,500	Town of Pierrepont	43,000		55.62
South Colton, NY 13687	116x122x40x162	43,000	Highway	43,000		174.37
	FRNT 116.00 DPTH 142.00		Chargebacks	43,000		28.81
	EAST-0310111 NRTH-1668470		FD032 Pierrepont Fire Prot	43,000	TO M	42.06
	DEED BOOK 1101 PG-942					
	FULL MARKET VALUE	47,778				
TOTAL TAX ---						692.24**
DATE #1						02/01/21
AMT DUE						692.24

STATE OF NEW YORK
 COUNTY - St Lawrence
 TOWN - Pierrepont
 SWIS - 407000

2 0 2 1 T O W N T A X R O L L
 T A X A B L E SECTION OF THE ROLL - 1
 OWNERS NAME SEQUENCE
 UNIFORM PERCENT OF VALUE IS 090.00

PAGE 387
 VALUATION DATE-JUL 01, 2019
 TAXABLE STATUS DATE-MAR 01, 2020

TAX MAP PARCEL NUMBER	PROPERTY LOCATION & CLASS	ASSESSMENT	EXEMPTION CODE-----	COUNTY-----	TOWN-----	TAX AMOUNT
CURRENT OWNERS NAME	SCHOOL DISTRICT	LAND	TAX DESCRIPTION	TAXABLE VALUE		
CURRENT OWNERS ADDRESS	PARCEL SIZE/GRID COORD	TOTAL	SPECIAL DISTRICTS			

119.004-2-20.1	952 Selleck Rd			119.004-2-20.1	*****	
Robar Dale P	210 1 Family Res		2021 St Lawrence Co	ACCT 1- 64- 6.2	BILL 1267	
Robar Susan L	Colton 1 402801	8,800	Town of Pierrepont			364.08
PO Box 337	Also 1101/434	40,000	Highway			51.74
South Colton, NY 13687	FRNT 294.00 DPTH		Chargebacks			162.20
	ACRES 1.20		FD032 Pierrepont Fire Prot	40,000 TO M		26.80
	EAST-0332786 NRTH-1636860					39.12
	DEED BOOK 1083 PG-414					
	FULL MARKET VALUE	44,444				
			TOTAL TAX ---			643.94**
				DATE #1		02/01/21
				AMT DUE		643.94

76.076-1-15.1	5937 SH 56			76.076-1-15.1	*****	
Robar Frederick D Sr	230 3 Family Res		2021 St Lawrence Co	ACCT 1- 56-14	BILL 1268	
731 South Canton Rd	Potsdam 2 407402	5,900	Town of Pierrepont			682.65
Potsdam, NY 13676	Multi-Fam-Rental Dwelling	75,000	Highway			97.01
	50x60x49x248x115x388		Chargebacks			304.13
	FRNT 50.00 DPTH		FD032 Pierrepont Fire Prot	75,000 TO M		50.25
	ACRES 0.72		LT025 Hannawa Light	75,000 TO M		73.35
	EAST-0335033 NRTH-1682709					15.49
	DEED BOOK 1103 PG-255					
	FULL MARKET VALUE	83,333				
			TOTAL TAX ---			1,222.88**
				DATE #1		02/01/21
				AMT DUE		1,222.88

90.004-1-26.1	86 Tucker Rd			90.004-1-26.1	*****	
Robar Joseph P	270 Mfg housing		2021 St Lawrence Co	ACCT 1- 1- 5.2	BILL 1269	
96 Market St Apt 4	Colton 1 402801	9,500	Town of Pierrepont			228.46
Potsdam, NY 13676	3.83 Ar	25,100	Highway			32.47
	594x300x522x300		Chargebacks			101.78
	FRNT 594.00 DPTH		School Relevy			16.82
	ACRES 3.83		FD032 Pierrepont Fire Prot	25,100 TO M		494.02
	EAST-0335901 NRTH-1665006					24.55
	DEED BOOK 2014 PG-17584					
	FULL MARKET VALUE	27,889				
			TOTAL TAX ---			898.10**
				DATE #1		02/01/21
				AMT DUE		898.10

STATE OF NEW YORK
 COUNTY - St Lawrence
 TOWN - Pierrepont
 SWIS - 407000

2 0 2 1 T O W N T A X R O L L
 T A X A B L E SECTION OF THE ROLL - 1
 OWNERS NAME SEQUENCE
 UNIFORM PERCENT OF VALUE IS 090.00

PAGE 388
 VALUATION DATE-JUL 01, 2019
 TAXABLE STATUS DATE-MAR 01, 2020

TAX MAP PARCEL NUMBER	PROPERTY LOCATION & CLASS	ASSESSMENT	EXEMPTION CODE	COUNTY	TOWN	TAX AMOUNT
CURRENT OWNERS NAME	SCHOOL DISTRICT	LAND	TAX DESCRIPTION	TAXABLE VALUE		
CURRENT OWNERS ADDRESS	PARCEL SIZE/GRID COORD	TOTAL	SPECIAL DISTRICTS			

120.001-4-10	775 Wilson Rd & 1033 Green Rd			120.001-4-10	ACCT 1- 57- 3	BILL 1270
Robert Ella (LU)	240 Rural res		2021 St Lawrence Co	125,000		1,137.75
775 Wilson Rd	Colton 1 402801	21,800	Town of Pierrepont	125,000		161.68
Colton, NY 13625	Rural Res & Trailer	125,000	Highway	125,000		506.89
	ACRES 24.40		Chargebacks	125,000		83.74
	EAST-0337207 NRTH-1643154		FD032 Pierrepont Fire Prot	125,000	TO M	122.26
	DEED BOOK 2010 PG-11385					
	FULL MARKET VALUE	138,889				
			TOTAL TAX ---			2,012.32**
				DATE #1		02/01/21
				AMT DUE		2,012.32

104.003-1-9.1	812 CR 29			104.003-1-9.1	ACCT 1- 57- 4	BILL 1271
Robert Robert D	240 Rural res		VET COM CT 41131	14,000	14,000	
812 County Route 29	Canton 1 402201	31,400	2021 St Lawrence Co	42,000		382.28
Canton, NY 13617	1628'ff	56,000	Town of Pierrepont	42,000		54.32
	Beaver Damage 450		Highway	42,000		170.31
	ACRES 79.80		Chargebacks	42,000		28.14
	EAST-0319719 NRTH-1653131		FD032 Pierrepont Fire Prot	56,000	TO M	54.77
	DEED BOOK 1027 PG-00371					
	FULL MARKET VALUE	62,222				
			TOTAL TAX ---			689.82**
				DATE #1		02/01/21
				AMT DUE		689.82

90.027-2-27	Riggs Dr			90.027-2-27		BILL 1272
Robert Ronald G	311 Res vac land		2021 St Lawrence Co	7,300		66.44
Robert Nancy J	Potsdam 2 407402	7,300	Town of Pierrepont	7,300		9.44
178 Gulf Rd	ACRES 1.40	7,300	Highway	7,300		29.60
Colton, NY 13625	EAST-0331746 NRTH-1678795		Chargebacks	7,300		4.89
	DEED BOOK 1079 PG-1145		FD032 Pierrepont Fire Prot	7,300	TO M	7.14
	FULL MARKET VALUE	8,111	LT025 Hannawa Light	7,300	TO M	1.51
			TOTAL TAX ---			119.02**
				DATE #1		02/01/21
				AMT DUE		119.02

104.002-1-43.1	146 Sturtevant Rd			104.002-1-43.1	ACCT 1- 14- 5	BILL 1273
Roberts JoAnn	240 Rural res		2021 St Lawrence Co	100,000		910.20
146 Sturtevant Rd	Colton 1 402801	12,500	Town of Pierrepont	100,000		129.34
Colton, NY 13625	FRNT 900.00 DPTH	100,000	Highway	100,000		405.51
	ACRES 23.40		Chargebacks	100,000		66.99
	EAST-0334637 NRTH-1663644		School Relevy			967.91
	DEED BOOK 2002 PG-16827		FD032 Pierrepont Fire Prot	100,000	TO M	97.81
	FULL MARKET VALUE	111,111				
			TOTAL TAX ---			2,577.76**
				DATE #1		02/01/21
				AMT DUE		2,577.76

STATE OF NEW YORK
 COUNTY - St Lawrence
 TOWN - Pierrepont
 SWIS - 407000

2 0 2 1 T O W N T A X R O L L
 T A X A B L E SECTION OF THE ROLL - 1
 OWNERS NAME SEQUENCE
 UNIFORM PERCENT OF VALUE IS 090.00

PAGE 389
 VALUATION DATE-JUL 01, 2019
 TAXABLE STATUS DATE-MAR 01, 2020

TAX MAP PARCEL NUMBER	PROPERTY LOCATION & CLASS	ASSESSMENT	EXEMPTION CODE	COUNTY	TOWN	TAX AMOUNT
CURRENT OWNERS NAME	SCHOOL DISTRICT	LAND	TAX DESCRIPTION	TAXABLE VALUE		
CURRENT OWNERS ADDRESS	PARCEL SIZE/GRID COORD	TOTAL	SPECIAL DISTRICTS			
***** 104.002-1-44.11 *****						
104.002-1-44.11	88 Sturtevant Rd					BILL 1274
Roberts JoAnn	314 Rural vac<10		2021 St Lawrence Co	3,015		27.44
146 Sturtevant Rd	Colton 1 402801	3,015	Town of Pierrepont	3,015		3.90
Colton, NY 13625	Plotted 5/2019	3,015	Highway	3,015		12.23
	L. Maine survey 11/5/2018		Chargebacks	3,015		2.02
	7.01A(D)		FD032 Pierrepont Fire Prot	3,015	TO M	2.95
	FRNT 610.00 DPTH					
	ACRES 6.70					
	EAST-0334475 NRTH-1661967					
	FULL MARKET VALUE	3,350				
TOTAL TAX ---						48.54**
						DATE #1 02/01/21
						AMT DUE 48.54
***** 90.035-1-7 *****						
90.035-1-7	42 Cameron Dr					BILL 1275
Robinson Christopher C	210 1 Family Res		2021 St Lawrence Co	160,900		1,464.51
Sohn-Robinson Sunhee	Potsdam 2 407402	9,400	Town of Pierrepont	160,900		208.11
PO Box 431	289x180x180x107	160,900	Highway	160,900		652.46
Hannawa Falls, NY 13647	FRNT 289.00 DPTH 142.00		Chargebacks	160,900		107.79
	EAST-0332907 NRTH-1677610		FD032 Pierrepont Fire Prot	160,900	TO M	157.37
	DEED BOOK 2001 PG-12535		LT025 Hannawa Light	160,900	TO M	33.22
	FULL MARKET VALUE	178,778				
TOTAL TAX ---						2,623.46**
						DATE #1 02/01/21
						AMT DUE 2,623.46
***** 119.002-2-25 *****						
119.002-2-25	248 Glenmeal Rd					BILL 1276
Robinson Shirley L (LU)	270 Mfg housing		2021 St Lawrence Co	26,000		236.65
% Jennifer Robinson	Colton 1 402801	20,100	Town of Pierrepont	26,000		33.63
255 Crim Rd	Mobile Home & Addition	26,000	Highway	26,000		105.43
Parish, NY 13131	40 Ar Private Club		Chargebacks	26,000		17.42
	ACRES 38.70		FD032 Pierrepont Fire Prot	26,000	TO M	25.43
	EAST-0330457 NRTH-1641426					
PRIOR OWNER ON 3/01/2020	DEED BOOK 2012 PG-7373					
Robinson Shirley L (LU)	FULL MARKET VALUE	28,889				
TOTAL TAX ---						418.56**
						DATE #1 02/01/21
						AMT DUE 418.56
***** 89.004-2-4 *****						
89.004-2-4	55 Post Rd					BILL 1277
Roche Living Trust Carol A	220 2 Family Res		2021 St Lawrence Co	50,000		455.10
536 Cedaredge Dr	Canton 1 402201	6,700	Town of Pierrepont	50,000		64.67
New Smyrna Beach, FL 32168	2 Story Addition	50,000	Highway	50,000		202.75
	162xvar		Chargebacks	50,000		33.50
	FRNT 162.00 DPTH 151.00		FD032 Pierrepont Fire Prot	50,000	TO M	48.90
	ACRES 0.48					
	EAST-0310026 NRTH-1668550					
	DEED BOOK 2007 PG-22041					
	FULL MARKET VALUE	55,556				
TOTAL TAX ---						804.92**
						DATE #1 02/01/21

AMT DUE 804.92

STATE OF NEW YORK
 COUNTY - St Lawrence
 TOWN - Pierrepont
 SWIS - 407000

2 0 2 1 T O W N T A X R O L L
 T A X A B L E SECTION OF THE ROLL - 1
 OWNERS NAME SEQUENCE
 UNIFORM PERCENT OF VALUE IS 090.00

PAGE 390
 VALUATION DATE-JUL 01, 2019
 TAXABLE STATUS DATE-MAR 01, 2020

TAX MAP PARCEL NUMBER	PROPERTY LOCATION & CLASS	ASSESSMENT	EXEMPTION CODE	COUNTY	TOWN	TAXABLE VALUE	TAX AMOUNT
CURRENT OWNERS NAME	SCHOOL DISTRICT	LAND	TAX DESCRIPTION				
CURRENT OWNERS ADDRESS	PARCEL SIZE/GRID COORD	TOTAL	SPECIAL DISTRICTS				
***** 76.084-1-13 *****							
5896,5898	SH 56					76.084-1-13	
76.084-1-13	210 1 Family Res		2021 St Lawrence Co			90,000	819.18
Roda Patrick	Potsdam 2 407402	9,200	Town of Pierrepont			90,000	116.41
PO Box 373	152x234x120x234 2 Res	90,000	Highway			90,000	364.96
Hannawa Falls, NY 13647-0373	FRNT 152.00 DPTH 234.00		Chargebacks			90,000	60.29
	BANK8888869		School Relevy				2,683.19
	EAST-0334687 NRTH-1681751		FD032 Pierrepont Fire Prot		TO M	90,000	88.03
	DEED BOOK 2016 PG-6434		LT025 Hannawa Light		TO M	90,000	18.58
	FULL MARKET VALUE	100,000					
TOTAL TAX ---							4,150.64**
DATE #1							02/01/21
AMT DUE							4,150.64
***** 76.084-2-32 *****							
28	Grove St					76.084-2-32	
76.084-2-32	210 1 Family Res - WTRFNT		2021 St Lawrence Co			138,500	1,260.62
Roda Patrick W	Potsdam 2 407402	58,800	Town of Pierrepont			138,500	179.14
Roda Jennifer J	144x238x144x256	138,500	Highway			138,500	561.63
PO Box 337	FRNT 144.00 DPTH 230.00		Chargebacks			138,500	92.79
Hannawa Falls, NY 13647	EAST-0333733 NRTH-1680495		FD032 Pierrepont Fire Prot		TO M	138,500	135.46
	DEED BOOK 2006 PG-12274		LT025 Hannawa Light		TO M	138,500	28.60
	FULL MARKET VALUE	153,889					
TOTAL TAX ---							2,258.24**
DATE #1							02/01/21
AMT DUE							2,258.24
***** 90.028-2-26 *****							
92	Postwood Rd					90.028-2-26	
90.028-2-26	260 Seasonal res		2021 St Lawrence Co			54,000	491.51
Rodenhouse Marilyn	Potsdam 2 407402	10,500	Town of Pierrepont			54,000	69.85
PO Box 103	.25 Ar Lot 71	54,000	Highway			54,000	218.97
Hannawa Falls, NY 13647-0103	FRNT 70.00 DPTH 100.00		Chargebacks			54,000	36.18
	EAST-0334723 NRTH-1678189		FD032 Pierrepont Fire Prot		TO M	54,000	52.82
	DEED BOOK 936 PG-00371		LT025 Hannawa Light		TO M	54,000	11.15
	FULL MARKET VALUE	60,000					
TOTAL TAX ---							880.48**
DATE #1							02/01/21
AMT DUE							880.48
***** 90.028-2-27 *****							
Off	Postwood Rd					90.028-2-27	
90.028-2-27	312 Vac w/imprv		2021 St Lawrence Co			5,600	50.97
Rodenhouse Marilyn	Potsdam 2 407402	2,600	Town of Pierrepont			5,600	7.24
PO Box 103	.25 Ar Lot 97 Vac Land	5,600	Highway			5,600	22.71
Hannawa Falls, NY 13647-0103	FRNT 70.00 DPTH 100.00		Chargebacks			5,600	3.75
	EAST-0334770 NRTH-1678274		FD032 Pierrepont Fire Prot		TO M	5,600	5.48
	DEED BOOK 936 PG-00371		LT025 Hannawa Light		TO M	5,600	1.16
	FULL MARKET VALUE	6,222					
TOTAL TAX ---							91.31**
DATE #1							02/01/21
AMT DUE							91.31

STATE OF NEW YORK
 COUNTY - St Lawrence
 TOWN - Pierrepont
 SWIS - 407000

2 0 2 1 T O W N T A X R O L L
 T A X A B L E SECTION OF THE ROLL - 1
 OWNERS NAME SEQUENCE
 UNIFORM PERCENT OF VALUE IS 090.00

PAGE 391
 VALUATION DATE-JUL 01, 2019
 TAXABLE STATUS DATE-MAR 01, 2020

TAX MAP PARCEL NUMBER	PROPERTY LOCATION & CLASS	ASSESSMENT	EXEMPTION CODE	COUNTY	TOWN	TAXABLE VALUE	TAX AMOUNT
CURRENT OWNERS NAME	SCHOOL DISTRICT	LAND	TAX DESCRIPTION				
CURRENT OWNERS ADDRESS	PARCEL SIZE/GRID COORD	TOTAL	SPECIAL DISTRICTS				
***** 90.028-3-38.1 *****							
87 Postwood Rd				ACCT 1-	47-11	BILL	1282
90.028-3-38.1	210 1 Family Res - WTRFNT		2021 St Lawrence Co	94,000			855.58
Rodenhouse Marilyn	Potsdam 2 407402	14,400	Town of Pierrepont	94,000			121.58
PO Box 103	parcels combined 8/2009	94,000	Highway	94,000			381.18
Hannawa Falls, NY 13647-0103	100'RFx95'WFx99x93		Chargebacks	94,000			62.97
	.25Ar		FD032 Pierrepont Fire Prot	94,000	TO M		91.94
	FRNT 100.00 DPTH		LT025 Hannawa Light	94,000	TO M		19.41
	ACRES 0.21						
	EAST-0334721 NRTH-1678036						
	DEED BOOK 891 PG-01189						
	FULL MARKET VALUE	104,444					
TOTAL TAX ---							1,532.66**
DATE #1							02/01/21
AMT DUE							1,532.66
***** 90.028-2-28 *****							
Postwood Rd				ACCT 1-	5- 5	BILL	1283
90.028-2-28	311 Res vac land		2021 St Lawrence Co	7,500			68.26
Rodenhouse Marilyn B	Potsdam 2 407402	7,500	Town of Pierrepont	7,500			9.70
PO Box 103	FRNT 100.00 DPTH 100.00	7,500	Highway	7,500			30.41
Hannawa Falls, NY 13647-0103	EAST-0334798 NRTH-1678149		Chargebacks	7,500			5.02
	DEED BOOK 00975 PG-00395		FD032 Pierrepont Fire Prot	7,500	TO M		7.34
	FULL MARKET VALUE	8,333	LT025 Hannawa Light	7,500	TO M		1.55
TOTAL TAX ---							122.28**
DATE #1							02/01/21
AMT DUE							122.28
***** 90.028-2-30 *****							
Off Postwood Rd				ACCT 1-	5- 4	BILL	1284
90.028-2-30	311 Res vac land		2021 St Lawrence Co	3,800			34.59
Rodenhouse Marilyn B	Potsdam 2 407402	3,800	Town of Pierrepont	3,800			4.92
PO Box 103	FRNT 100.00 DPTH 100.00	3,800	Highway	3,800			15.41
Hannawa Falls, NY 13647-0103	EAST-0334881 NRTH-1678207		Chargebacks	3,800			2.55
	DEED BOOK 00975 PG-00395		FD032 Pierrepont Fire Prot	3,800	TO M		3.72
	FULL MARKET VALUE	4,222	LT025 Hannawa Light	3,800	TO M		.78
TOTAL TAX ---							61.97**
DATE #1							02/01/21
AMT DUE							61.97
***** 90.028-2-24 *****							
96 Postwood Rd				ACCT 1-	13-10	BILL	1285
90.028-2-24	210 1 Family Res		2021 St Lawrence Co	85,000			773.67
Rodenhouse Michael J	Potsdam 2 407402	15,000	Town of Pierrepont	85,000			109.94
PO Box 103	FRNT 100.00 DPTH 100.00	85,000	Highway	85,000			344.68
Hannawa Falls, NY 13647	EAST-0334650 NRTH-1678238		Chargebacks	85,000			56.94
	DEED BOOK 2004 PG-11958		FD032 Pierrepont Fire Prot	85,000	TO M		83.14
	FULL MARKET VALUE	94,444	LT025 Hannawa Light	85,000	TO M		17.55
TOTAL TAX ---							1,385.92**
DATE #1							02/01/21
AMT DUE							1,385.92

STATE OF NEW YORK
 COUNTY - St Lawrence
 TOWN - Pierrepont
 SWIS - 407000

2 0 2 1 T O W N T A X R O L L
 T A X A B L E SECTION OF THE ROLL - 1
 OWNERS NAME SEQUENCE
 UNIFORM PERCENT OF VALUE IS 090.00

PAGE 392
 VALUATION DATE-JUL 01, 2019
 TAXABLE STATUS DATE-MAR 01, 2020

TAX MAP PARCEL NUMBER	PROPERTY LOCATION & CLASS	ASSESSMENT	EXEMPTION CODE	COUNTY	TOWN	TAX AMOUNT
CURRENT OWNERS NAME	SCHOOL DISTRICT	LAND	TAX DESCRIPTION	TAXABLE VALUE		
CURRENT OWNERS ADDRESS	PARCEL SIZE/GRID COORD	TOTAL	SPECIAL DISTRICTS			
***** 90.028-2-25 *****						
	Off Postwood Rd			ACCT 1-	13- 9	BILL 1286
90.028-2-25	311 Res vac land		2021 St Lawrence Co	3,800		34.59
Rodenhouse Michael J	Potsdam 2 407402	3,800	Town of Pierrepont	3,800		4.92
PO Box 103	FRNT 100.00 DPTH 100.00	3,800	Highway	3,800		15.41
Hannawa Falls, NY 13647	EAST-0334699 NRTH-1678314		Chargebacks	3,800		2.55
	DEED BOOK 2004 PG-11958		FD032 Pierrepont Fire Prot	3,800	TO M	3.72
	FULL MARKET VALUE	4,222	LT025 Hannawa Light	3,800	TO M	.78
			TOTAL TAX ---			61.97**
				DATE #1		02/01/21
				AMT DUE		61.97
***** 90.043-1-3.121 *****						
	12 Burtwood Park Dr/prvt			ACCT 1-	10-8.12	BILL 1287
90.043-1-3.121	210 1 Family Res		2021 St Lawrence Co	190,000		1,729.37
Roe Philip F	Potsdam 2 407402	21,100	Town of Pierrepont	190,000		245.75
Roe Yvonne	ACRES 3.10 BANK8888830	190,000	Highway	190,000		770.47
6 E Glenwood Dr	EAST-0332462 NRTH-1675822		Chargebacks	190,000		127.29
Latham, NY 12110	DEED BOOK 2011 PG-9337		FD032 Pierrepont Fire Prot	190,000	TO M	185.83
	FULL MARKET VALUE	211,111				
			TOTAL TAX ---			3,058.71**
				DATE #1		02/01/21
				AMT DUE		3,058.71
***** 90.002-2-46 *****						
	105 Birch Dr					BILL 1288
90.002-2-46	210 1 Family Res		2021 St Lawrence Co	240,000		2,184.47
Roebuck Brooke M	Potsdam 2 407402	20,100	Town of Pierrepont	240,000		310.43
105 Birch Dr	Lot 41	240,000	Highway	240,000		973.22
Potsdam, NY 13676	356x317x298		Chargebacks	240,000		160.78
	ACRES 1.20 BANK8888869		FD032 Pierrepont Fire Prot	240,000	TO M	234.74
	EAST-0333913 NRTH-1675024					
	DEED BOOK 2017 PG-7880					
	FULL MARKET VALUE	266,667				
			TOTAL TAX ---			3,863.64**
				DATE #1		02/01/21
				AMT DUE		3,863.64
***** 118.004-2-6 *****						
	Off CR 27			ACCT 1-	57-12	BILL 1289
118.004-2-6	910 Priv forest		2021 St Lawrence Co	21,800		198.42
Rogers Geoffrey Cowan	Edwards-Knox Cn 403401	21,800	Town of Pierrepont	21,800		28.20
71 Orchardview Dr	50 Ar Pri Forest	21,800	Highway	21,800		88.40
Halfmoon, NY 12065-4553	ACRES 51.40		Chargebacks	21,800		14.60
	EAST-0305261 NRTH-1636827		FD032 Pierrepont Fire Prot	21,800	TO M	21.32
	DEED BOOK 1116 PG-838					
	FULL MARKET VALUE	24,222				
			TOTAL TAX ---			350.94**
				DATE #1		02/01/21
				AMT DUE		350.94

STATE OF NEW YORK
 COUNTY - St Lawrence
 TOWN - Pierrepont
 SWIS - 407000

2 0 2 1 T O W N T A X R O L L
 T A X A B L E SECTION OF THE ROLL - 1
 OWNERS NAME SEQUENCE
 UNIFORM PERCENT OF VALUE IS 090.00

PAGE 393
 VALUATION DATE-JUL 01, 2019
 TAXABLE STATUS DATE-MAR 01, 2020

TAX MAP PARCEL NUMBER	PROPERTY LOCATION & CLASS	ASSESSMENT	EXEMPTION CODE-----	COUNTY-----	TOWN-----	
CURRENT OWNERS NAME	SCHOOL DISTRICT	LAND	TAX DESCRIPTION	TAXABLE VALUE		TAX AMOUNT
CURRENT OWNERS ADDRESS	PARCEL SIZE/GRID COORD	TOTAL	SPECIAL DISTRICTS			
***** 118.004-2-7 *****						
	Off CR 27			ACCT 1-	57-11	BILL 1290
118.004-2-7	314 Rural vac<10		2021 St Lawrence Co	7,400		67.35
Rogers Geoffrey Cowan	Edwards-Knox Cn 403401	7,400	Town of Pierrepont	7,400		9.57
71 Orchardview Dr	4 Ar Vac Land	7,400	Highway	7,400		30.01
Halfmoon, NY 12065-4553	ACRES 5.70		Chargebacks	7,400		4.96
	EAST-0305077 NRTH-1636075		FD032 Pierrepont Fire Prot	7,400	TO M	7.24
	DEED BOOK 1116 PG-838					
	FULL MARKET VALUE	8,222				
			TOTAL TAX ---			119.13**
				DATE #1		02/01/21
				AMT DUE		119.13
***** 76.004-3-6.111 *****						
	25 CR 59			ACCT 1-	54-14	BILL 1291
76.004-3-6.111	210 1 Family Res		2021 St Lawrence Co	115,000		1,046.73
Rogers Jenica P	Potsdam 2 407402	11,400	Town of Pierrepont	115,000		148.75
Capen Justin H	Also 1110/327	115,000	Highway	115,000		466.34
25 County Route 59	FRNT 297.00 DPTH		Chargebacks	115,000		77.04
Potsdam, NY 13676	ACRES 3.90 BANK8888869		FD032 Pierrepont Fire Prot	115,000	TO M	112.48
	EAST-0331823 NRTH-1681128		LT025 Hannawa Light	115,000	TO M	23.75
	DEED BOOK 2018 PG-6695					
	FULL MARKET VALUE	127,778				
			TOTAL TAX ---			1,875.09**
				DATE #1		02/01/21
				AMT DUE		1,875.09
***** 76.004-4-8 *****						
	CR 59			ACCT 1-	15-11.14	BILL 1292
76.004-4-8	480 Mult-use bld		2021 St Lawrence Co	93,900		854.67
Rogers Thomas M	Potsdam 2 407402	13,900	Town of Pierrepont	93,900		121.45
PO Box 113	Vac Lot	93,900	Highway	93,900		380.77
Hannawa Falls, NY 13647	FRNT 492.00 DPTH		Chargebacks	93,900		62.91
	ACRES 8.50		FD032 Pierrepont Fire Prot	93,900	TO M	91.84
	EAST-0331868 NRTH-1682306		LT025 Hannawa Light	93,900	TO M	19.39
	DEED BOOK 2003 PG-1209					
	FULL MARKET VALUE	104,333				
			TOTAL TAX ---			1,531.03**
				DATE #1		02/01/21
				AMT DUE		1,531.03
***** 76.004-4-9 *****						
	85 CR 59			ACCT 1-	50- 3	BILL 1293
76.004-4-9	416 Mfg hsing pk		2021 St Lawrence Co	225,000		2,047.94
Rogers Thomas M	Potsdam 2 407402	8,900	Town of Pierrepont	225,000		291.02
PO Box 113	White Birch Trailer Park	225,000	Highway	225,000		912.40
Hannawa Falls, NY 13647	FRNT 300.00 DPTH 367.00		Chargebacks	225,000		150.74
	ACRES 2.50		FD032 Pierrepont Fire Prot	225,000	TO M	220.06
	EAST-0332001 NRTH-1682659		LT025 Hannawa Light	225,000	TO M	46.46
	DEED BOOK 2003 PG-1209					
	FULL MARKET VALUE	250,000				
			TOTAL TAX ---			3,668.62**
				DATE #1		02/01/21
				AMT DUE		3,668.62



STATE OF NEW YORK
 COUNTY - St Lawrence
 TOWN - Pierrepont
 SWIS - 407000

2 0 2 1 T O W N T A X R O L L
 T A X A B L E SECTION OF THE ROLL - 1
 OWNERS NAME SEQUENCE
 UNIFORM PERCENT OF VALUE IS 090.00

PAGE 394
 VALUATION DATE-JUL 01, 2019
 TAXABLE STATUS DATE-MAR 01, 2020

TAX MAP PARCEL NUMBER	PROPERTY LOCATION & CLASS	ASSESSMENT	EXEMPTION CODE	COUNTY	TOWN	TAX AMOUNT
CURRENT OWNERS NAME	SCHOOL DISTRICT	LAND	TAX DESCRIPTION	TAXABLE VALUE		
CURRENT OWNERS ADDRESS	PARCEL SIZE/GRID COORD	TOTAL	SPECIAL DISTRICTS			
***** 90.004-1-11.1 *****						
5445 SH 56				ACCT 1-	57-14	BILL 1294
90.004-1-11.1	210 1 Family Res		VET WAR CT 41121	10,500	10,500	
Rogers William	Colton 1 402801	8,200	2021 St Lawrence Co	86,500		787.32
Rogers Rebecca	12x20 Barn	97,000	Town of Pierrepont	86,500		111.88
5445 State Highway 56	FRNT 199.00 DPTH 300.00		Highway	86,500		350.77
Potsdam, NY 13676	ACRES 1.30		Chargebacks	86,500		57.95
	EAST-0332142 NRTH-1671642		FD032 Pierrepont Fire Prot	97,000	TO M	94.87
	DEED BOOK 00880 PG-00243		LT025 Hannawa Light	97,000	TO M	20.03
	FULL MARKET VALUE	107,778				
			TOTAL TAX ---			1,422.82**
				DATE #1		02/01/21
				AMT DUE		1,422.82
***** 90.035-3-15 *****						
70B Burtwood Park Dr/prvt				ACCT 1-	10- 7	BILL 1295
90.035-3-15	260 Seasonal res - WTRFNT		2021 St Lawrence Co	55,000		500.61
Root Kennon & etal	Potsdam 2 407402	32,000	Town of Pierrepont	55,000		71.14
2012 Bernard Blvd	Also Deed 1002/1106	55,000	Highway	55,000		223.03
Endicott, NY 13760	115x160x85wfx170.25 Ar		Chargebacks	55,000		36.85
	FRNT 85.00 DPTH 165.00		FD032 Pierrepont Fire Prot	55,000	TO M	53.79
	EAST-0332923 NRTH-1675960					
	DEED BOOK 2010 PG-12034					
	FULL MARKET VALUE	61,111				
			TOTAL TAX ---			885.42**
				DATE #1		02/01/21
				AMT DUE		885.42
***** 90.035-4-1 *****						
70A Burtwood Park Dr/prvt				ACCT 1-	38- 2	BILL 1296
90.035-4-1	260 Seasonal res		2021 St Lawrence Co	36,500		332.22
Root Kevin B	Potsdam 2 407402	4,200	Town of Pierrepont	36,500		47.21
117 Pine Dr	80x100x75x100	36,500	Highway	36,500		148.01
Black River, NY 13612	FRNT 80.00 DPTH 100.00		Chargebacks	36,500		24.45
	ACRES 0.18		FD032 Pierrepont Fire Prot	36,500	TO M	35.70
	EAST-0332808 NRTH-1676000					
	DEED BOOK 1079 PG-614					
	FULL MARKET VALUE	40,556				
			TOTAL TAX ---			587.59**
				DATE #1		02/01/21
				AMT DUE		587.59

STATE OF NEW YORK
 COUNTY - St Lawrence
 TOWN - Pierrepont
 SWIS - 407000

2 0 2 1 T O W N T A X R O L L
 T A X A B L E SECTION OF THE ROLL - 1
 OWNERS NAME SEQUENCE
 UNIFORM PERCENT OF VALUE IS 090.00

PAGE 395
 VALUATION DATE-JUL 01, 2019
 TAXABLE STATUS DATE-MAR 01, 2020

TAX MAP PARCEL NUMBER	PROPERTY LOCATION & CLASS	ASSESSMENT	EXEMPTION CODE-----	COUNTY-----	TOWN-----	
CURRENT OWNERS NAME	SCHOOL DISTRICT	LAND	TAX DESCRIPTION	TAXABLE VALUE		TAX AMOUNT
CURRENT OWNERS ADDRESS	PARCEL SIZE/GRID COORD	TOTAL	SPECIAL DISTRICTS			
***** 90.035-4-2 *****						
90.035-4-2	Burtwood Park Dr/prvt			ACCT 1-10-8.1	BILL	1297
Root Kevin B	314 Rural vac<10		2021 St Lawrence Co	3,200		29.13
117 Pine Dr	Potsdam 2 407402	3,200	Town of Pierrepont	3,200		4.14
Black River, NY 13612	103x100x75x74x135x225	3,200	Highway	3,200		12.98
	ACRES 0.59		Chargebacks	3,200		2.14
	EAST-0332777 NRTH-1676089		FD032 Pierrepont Fire Prot	3,200 TO M		3.13
	DEED BOOK 1079 PG-614		LT025 Hannawa Light	3,200 TO M		.66
	FULL MARKET VALUE	3,556				
			TOTAL TAX ---			52.18**
				DATE #1		02/01/21
				AMT DUE		52.18
***** 104.003-2-29 *****						
104.003-2-29	28 Old County Rd			ACCT 1- 58- 5	BILL	1298
Rose Ernest A (LU)	210 1 Family Res		2021 St Lawrence Co	102,000		928.40
Rose Judith A (LU)	Canton 1 402201	8,300	Town of Pierrepont	102,000		131.93
28 Old County Rd	FRNT 462.00 DPTH	102,000	Highway	102,000		413.62
Canton, NY 13617	ACRES 1.50		Chargebacks	102,000		68.33
	EAST-0322394 NRTH-1654218		FD032 Pierrepont Fire Prot	102,000 TO M		99.76
	DEED BOOK 2018 PG-4255					
	FULL MARKET VALUE	113,333				
			TOTAL TAX ---			1,642.04**
				DATE #1		02/01/21
				AMT DUE		1,642.04
***** 90.002-2-23 *****						
90.002-2-23	39 Birch Dr				BILL	1299
Rosenfeld Joseph W	210 1 Family Res		2021 St Lawrence Co	198,500		1,806.74
Rosenfeld Mary E	Potsdam 2 407402	17,000	Town of Pierrepont	198,500		256.75
39 Birch Dr	Lot 2	198,500	Highway	198,500		804.94
Potsdam, NY 13676	212x163x190x204		Chargebacks	198,500		132.98
	FRNT 212.00 DPTH 182.00		FD032 Pierrepont Fire Prot	198,500 TO M		194.15
	EAST-0335383 NRTH-1674884					
	DEED BOOK 1076 PG-161					
	FULL MARKET VALUE	220,556				
			TOTAL TAX ---			3,195.56**
				DATE #1		02/01/21
				AMT DUE		3,195.56
***** 76.084-3-13 *****						
76.084-3-13	Caser Ln				BILL	1300
Rouleau Raymond	311 Res vac land		2021 St Lawrence Co	3,000		27.31
Rouleau Tonie S	Potsdam 2 407402	3,000	Town of Pierrepont	3,000		3.88
PO Box 3	Lot 13-Ledgecrest Estates	3,000	Highway	3,000		12.17
Hannawa Falls, NY 13647-0003	180x237x180x242		Chargebacks	3,000		2.01
	ACRES 1.00		School Relevy			89.44
	EAST-0335902 NRTH-1680114		FD032 Pierrepont Fire Prot	3,000 TO M		2.93
	DEED BOOK 1032 PG-610		LT025 Hannawa Light	3,000 TO M		.62
	FULL MARKET VALUE	3,333				
			TOTAL TAX ---			138.36**
				DATE #1		02/01/21
				AMT DUE		138.36

STATE OF NEW YORK
 COUNTY - St Lawrence
 TOWN - Pierrepont
 SWIS - 407000

2 0 2 1 T O W N T A X R O L L
 T A X A B L E SECTION OF THE ROLL - 1
 OWNERS NAME SEQUENCE
 UNIFORM PERCENT OF VALUE IS 090.00

PAGE 396
 VALUATION DATE-JUL 01, 2019
 TAXABLE STATUS DATE-MAR 01, 2020

TAX MAP PARCEL NUMBER	PROPERTY LOCATION & CLASS	ASSESSMENT	EXEMPTION CODE	COUNTY	TOWN	TAX AMOUNT
CURRENT OWNERS NAME	SCHOOL DISTRICT	LAND	TAX DESCRIPTION	TAXABLE VALUE		
CURRENT OWNERS ADDRESS	PARCEL SIZE/GRID COORD	TOTAL	SPECIAL DISTRICTS			
***** 76.084-3-14 *****						
76.084-3-14	Caser Ln 311 Res vac land		2021 St Lawrence Co	3,000		BILL 1301 27.31
Rouleau Raymond	Potsdam 2 407402	3,000	Town of Pierrepont	3,000		3.88
Rouleau Tonie S	Lot 14-Ledgecrest Estates	3,000	Highway	3,000		12.17
PO Box 3	175x242x175x247		Chargebacks	3,000		2.01
Hannawa Falls, NY 13647-0003	ACRES 1.00		School Relevy			89.44
	EAST-0335876 NRTH-1680289		FD032 Pierrepont Fire Prot	3,000	TO M	2.93
	DEED BOOK 1032 PG-610		LT025 Hannawa Light	3,000	TO M	.62
	FULL MARKET VALUE	3,333				
TOTAL TAX ---						138.36**
DATE #1						02/01/21
AMT DUE						138.36
***** 90.001-2-14.11 *****						
90.001-2-14.11	163 Noyes Rd 322 Rural vac>10		2021 St Lawrence Co	6,400		BILL 1302 58.25
Rouleau Raymond	Potsdam 2 407402	6,400	Town of Pierrepont	6,400		8.28
Rouleau Tonie	Part Excel survey 9/2010	6,400	Highway	6,400		25.95
PO Box 3	Also 1236' on Anderson Rd		Chargebacks	6,400		4.29
Hannawa Falls, NY 13647-0003	FRNT 949.00 DPTH		FD032 Pierrepont Fire Prot	6,400	TO M	6.26
	ACRES 18.20					
	EAST-0319192 NRTH-1672366					
	DEED BOOK 2010 PG-14316					
	FULL MARKET VALUE	7,111				
TOTAL TAX ---						103.03**
DATE #1						02/01/21
AMT DUE						103.03
***** 90.001-2-15 *****						
90.001-2-15	175 Noyes Rd 210 1 Family Res		2021 St Lawrence Co	116,000		BILL 1303 1,055.83
Rouleau Raymond	Potsdam 2 407402	9,400	Town of Pierrepont	116,000		150.04
Rouleau Tonie	FRNT 467.00 DPTH	116,000	Highway	116,000		470.39
PO Box 3	ACRES 2.70		Chargebacks	116,000		77.71
Hannawa Falls, NY 13647-0003	EAST-0319652 NRTH-1672373		FD032 Pierrepont Fire Prot	116,000	TO M	113.46
	DEED BOOK 1998 PG-12317					
	FULL MARKET VALUE	128,889				
TOTAL TAX ---						1,867.43**
DATE #1						02/01/21
AMT DUE						1,867.43

STATE OF NEW YORK
 COUNTY - St Lawrence
 TOWN - Pierrepont
 SWIS - 407000

2 0 2 1 T O W N T A X R O L L
 T A X A B L E SECTION OF THE ROLL - 1
 OWNERS NAME SEQUENCE
 UNIFORM PERCENT OF VALUE IS 090.00

PAGE 397
 VALUATION DATE-JUL 01, 2019
 TAXABLE STATUS DATE-MAR 01, 2020

TAX MAP PARCEL NUMBER	PROPERTY LOCATION & CLASS	ASSESSMENT	EXEMPTION CODE	COUNTY	TOWN	TAX AMOUNT
CURRENT OWNERS NAME	SCHOOL DISTRICT	LAND	TAX DESCRIPTION	TAXABLE VALUE		
CURRENT OWNERS ADDRESS	PARCEL SIZE/GRID COORD	TOTAL	SPECIAL DISTRICTS			
***** 90.001-2-17 *****						
90.001-2-17	Noyes Rd 314 Rural vac<10		Ag Distric 41720	406	406	BILL 1304
Rouleau Raymond	Potsdam 2 407402	1,700	2021 St Lawrence Co	1,294		11.78
Rouleau Tonie	Par Excel survey 9/2010	1,700	Town of Pierrepont	1,294		1.67
PO Box 3	FRNT 353.00 DPTH		Highway	1,294		5.25
Hannawa Falls, NY 13647-0003	ACRES 3.30		Chargebacks	1,294		0.87
	EAST-0320928 NRTH-1673469		School Relevy			38.57
MAY BE SUBJECT TO PAYMENT	DEED BOOK 2010 PG-14316		FD032 Pierrepont Fire Prot	1,294	TO M	1.27
UNDER AGDIST LAW TIL 2024	FULL MARKET VALUE	1,889	406 EX			
TOTAL TAX ---						59.41**
DATE #1						02/01/21
AMT DUE						59.41
***** 90.028-5-2 *****						
90.028-5-2	2031 River Rd 230 3 Family Res		CW_15_VET/ 41162	10,500	0	BILL 1305
Rouleau Raymond	Potsdam 2 407402	20,100	2021 St Lawrence Co	114,500		1,042.17
Rouleau Tonie S	Apt House & Barn	125,000	Town of Pierrepont	125,000		161.68
PO Box 3	Lot 19-Ledgecrest Estates		Highway	125,000		506.89
Hannawa Falls, NY 13647-0003	190x250x204x250		Chargebacks	125,000		83.74
	ACRES 1.10 BANK8888869		FD032 Pierrepont Fire Prot	125,000	TO M	122.26
	EAST-0335935 NRTH-1679899		LT025 Hannawa Light	125,000	TO M	25.81
	DEED BOOK 1032 PG-610					
	FULL MARKET VALUE	138,889				
TOTAL TAX ---						1,942.55**
DATE #1						02/01/21
AMT DUE						1,942.55
***** 76.084-3-1 *****						
76.084-3-1	Whippoorwill Ln 311 Res vac land		2021 St Lawrence Co	7,100		BILL 1306
Rouleau Raymond F	Potsdam 2 407402	7,100	Town of Pierrepont	7,100		64.62
Rouleau Tonie S	Lot # 1	7,100	Highway	7,100		9.18
PO Box 3	Ledgecrest Estates		Chargebacks	7,100		28.79
Hannawa Falls, NY 13647-0003	190x245		FD032 Pierrepont Fire Prot	7,100	TO M	4.76
	ACRES 1.10		LT025 Hannawa Light	7,100	TO M	6.94
	EAST-0335377 NRTH-1680090					1.47
	DEED BOOK 1099 PG-68					
	FULL MARKET VALUE	7,889				
TOTAL TAX ---						115.76**
DATE #1						02/01/21
AMT DUE						115.76

STATE OF NEW YORK
 COUNTY - St Lawrence
 TOWN - Pierrepont
 SWIS - 407000

2 0 2 1 T O W N T A X R O L L
 T A X A B L E SECTION OF THE ROLL - 1
 OWNERS NAME SEQUENCE
 UNIFORM PERCENT OF VALUE IS 090.00

PAGE 398
 VALUATION DATE-JUL 01, 2019
 TAXABLE STATUS DATE-MAR 01, 2020

TAX MAP PARCEL NUMBER	PROPERTY LOCATION & CLASS	ASSESSMENT	EXEMPTION CODE	COUNTY	TOWN	TAX AMOUNT
CURRENT OWNERS NAME	SCHOOL DISTRICT	LAND	TAX DESCRIPTION	TAXABLE VALUE		
CURRENT OWNERS ADDRESS	PARCEL SIZE/GRID COORD	TOTAL	SPECIAL DISTRICTS			
***** 76.084-3-6 *****						
76.084-3-6	Whippoorwill Ln					BILL 1307
Rouleau Raymond F	311 Res vac land		2021 St Lawrence Co	7,200		65.53
Rouleau Tonie S	Potsdam 2 407402	7,200	Town of Pierrepont	7,200		9.31
PO Box 3	Lot 6 Ledgecrest Estates	7,200	Highway	7,200		29.20
Hannawa Falls, NY 13647-0003	130x311x330x240		Chargebacks	7,200		4.82
	ACRES 1.20		FD032 Pierrepont Fire Prot	7,200	TO M	7.04
	EAST-0335401 NRTH-1681007		LT025 Hannawa Light	7,200	TO M	1.49
	DEED BOOK 1099 PG-68					
	FULL MARKET VALUE	8,000				
TOTAL TAX ---						117.39**
DATE #1						02/01/21
AMT DUE						117.39
***** 76.084-3-7 *****						
76.084-3-7	Whippoorwill Ln					BILL 1308
Rouleau Raymond F	311 Res vac land		2021 St Lawrence Co	7,100		64.62
Rouleau Tonie S	Potsdam 2 407402	7,100	Town of Pierrepont	7,100		9.18
PO Box 3	Lot 7 Ledgecrest Estates	7,100	Highway	7,100		28.79
Hannawa Falls, NY 13647-0003	169x240x227x264		Chargebacks	7,100		4.76
	ACRES 1.10		School Relevy			211.67
	EAST-0335604 NRTH-1681022		FD032 Pierrepont Fire Prot	7,100	TO M	6.94
	DEED BOOK 1099 PG-68		LT025 Hannawa Light	7,100	TO M	1.47
	FULL MARKET VALUE	7,889				
TOTAL TAX ---						327.43**
DATE #1						02/01/21
AMT DUE						327.43
***** 76.084-3-10 *****						
76.084-3-10	Whippoorwill Ln					BILL 1309
Rouleau Raymond F	311 Res vac land		2021 St Lawrence Co	7,100		64.62
Rouleau Tonie S	Potsdam 2 407402	7,100	Town of Pierrepont	7,100		9.18
PO Box 3	Lot 10-Ledgecrest Estates	7,100	Highway	7,100		28.79
Hannawa Falls, NY 13647-0003	170x252x170x247		Chargebacks	7,100		4.76
	ACRES 1.00		School Relevy			211.67
	EAST-0335629 NRTH-1680439		FD032 Pierrepont Fire Prot	7,100	TO M	6.94
	DEED BOOK 1099 PG-68		LT025 Hannawa Light	7,100	TO M	1.47
	FULL MARKET VALUE	7,889				
TOTAL TAX ---						327.43**
DATE #1						02/01/21
AMT DUE						327.43

STATE OF NEW YORK
 COUNTY - St Lawrence
 TOWN - Pierrepont
 SWIS - 407000

2 0 2 1 T O W N T A X R O L L
 T A X A B L E SECTION OF THE ROLL - 1
 OWNERS NAME SEQUENCE
 UNIFORM PERCENT OF VALUE IS 090.00

PAGE 399
 VALUATION DATE-JUL 01, 2019
 TAXABLE STATUS DATE-MAR 01, 2020

TAX MAP PARCEL NUMBER	PROPERTY LOCATION & CLASS	ASSESSMENT	EXEMPTION CODE	COUNTY	TOWN	TAX AMOUNT
CURRENT OWNERS NAME	SCHOOL DISTRICT	LAND	TAX DESCRIPTION	TAXABLE VALUE		
CURRENT OWNERS ADDRESS	PARCEL SIZE/GRID COORD	TOTAL	SPECIAL DISTRICTS			
***** 76.084-3-11 *****						
76.084-3-11	Whippoorwill Ln					BILL 1310
Rouleau Raymond F	311 Res vac land		2021 St Lawrence Co	7,100		64.62
Rouleau Tonie S	Potsdam 2 407402	7,100	Town of Pierrepont	7,100		9.18
PO Box 3	Lot 11-Ledgecrest Estates	7,100	Highway	7,100		28.79
Hannawa Falls, NY 13647-0003	165x257x165x252		Chargebacks	7,100		4.76
	ACRES 1.00		School Relevy			211.67
	EAST-0335620 NRTH-1680607		FD032 Pierrepont Fire Prot	7,100	TO M	6.94
	DEED BOOK 1099 PG-68		LT025 Hannawa Light	7,100	TO M	1.47
	FULL MARKET VALUE	7,889				
TOTAL TAX ---						327.43**
DATE #1						02/01/21
AMT DUE						327.43
***** 76.084-3-15 *****						
76.084-3-15	Caser Ln					BILL 1311
Rouleau Raymond F	311 Res vac land		2021 St Lawrence Co	3,000		27.31
Rouleau Tonie S	Potsdam 2 407402	3,000	Town of Pierrepont	3,000		3.88
PO Box 3	Lot 15-Ledgecrest Estates	3,000	Highway	3,000		12.17
Hannawa Falls, NY 13647-0003	170x247x170		Chargebacks	3,000		2.01
	ACRES 1.00		School Relevy			89.44
	EAST-0335883 NRTH-1680463		FD032 Pierrepont Fire Prot	3,000	TO M	2.93
	DEED BOOK 1099 PG-68		LT025 Hannawa Light	3,000	TO M	.62
	FULL MARKET VALUE	3,333				
TOTAL TAX ---						138.36**
DATE #1						02/01/21
AMT DUE						138.36
***** 76.084-3-16 *****						
76.084-3-16	Caser Ln					BILL 1312
Rouleau Raymond F	311 Res vac land		2021 St Lawrence Co	3,000		27.31
Rouleau Tonie S	Potsdam 2 407402	3,000	Town of Pierrepont	3,000		3.88
PO Box 3	Lot 16-Ledgecrest Estates	3,000	Highway	3,000		12.17
Hannawa Falls, NY 13647-0003	165x252x165x257		Chargebacks	3,000		2.01
	FRNT 165.00 DPTH 252.00		School Relevy			89.44
	ACRES 1.00		FD032 Pierrepont Fire Prot	3,000	TO M	2.93
	EAST-0335868 NRTH-1680628		LT025 Hannawa Light	3,000	TO M	.62
	DEED BOOK 1099 PG-68					
	FULL MARKET VALUE	3,333				
TOTAL TAX ---						138.36**
DATE #1						02/01/21
AMT DUE						138.36

STATE OF NEW YORK
 COUNTY - St Lawrence
 TOWN - Pierrepont
 SWIS - 407000

2 0 2 1 T O W N T A X R O L L
 T A X A B L E SECTION OF THE ROLL - 1
 OWNERS NAME SEQUENCE
 UNIFORM PERCENT OF VALUE IS 090.00

PAGE 400
 VALUATION DATE-JUL 01, 2019
 TAXABLE STATUS DATE-MAR 01, 2020

TAX MAP PARCEL NUMBER	PROPERTY LOCATION & CLASS	ASSESSMENT	EXEMPTION CODE	COUNTY	TOWN	TAX AMOUNT
CURRENT OWNERS NAME	SCHOOL DISTRICT	LAND	TAX DESCRIPTION	TAXABLE VALUE		
CURRENT OWNERS ADDRESS	PARCEL SIZE/GRID COORD	TOTAL	SPECIAL DISTRICTS			
***** 76.084-3-17 *****						
76.084-3-17	Whippoorwill Ln 311 Res vac land		2021 St Lawrence Co	3,000		BILL 1313 27.31
Rouleau Raymond F	Potsdam 2 407402	3,000	Town of Pierrepont	3,000		3.88
Rouleau Tonie S	Lot 17-Ledgecrest Estates	3,000	Highway	3,000		12.17
PO Box 3	270x195x257x165		Chargebacks	3,000		2.01
Hannawa Falls, NY 13647-0003	ACRES 1.10		School Relevy			89.44
	EAST-0335855 NRTH-1680806		FD032 Pierrepont Fire Prot	3,000	TO M	2.93
	DEED BOOK 1099 PG-68		LT025 Hannawa Light	3,000	TO M	.62
	FULL MARKET VALUE	3,333				
TOTAL TAX ---						138.36**
DATE #1						02/01/21
AMT DUE						138.36
***** 76.084-3-18.1 *****						
76.084-3-18.1	River Rd 311 Res vac land		2021 St Lawrence Co	3,000		BILL 1314 27.31
Rouleau Raymond F	Potsdam 2 407402	3,000	Town of Pierrepont	3,000		3.88
Rouleau Tonie S	50'r.o.w.for Whippoorwill	3,000	Highway	3,000		12.17
PO Box 3	Lane & Caser Lane-		Chargebacks	3,000		2.01
Hannawa Falls, NY 13647-0003	Ledgecrest Estates		School Relevy			89.44
	ACRES 1.90		FD032 Pierrepont Fire Prot	3,000	TO M	2.93
	EAST-0335968 NRTH-1680930		LT025 Hannawa Light	3,000	TO M	.62
	DEED BOOK 2007 PG-14091					
	FULL MARKET VALUE	3,333				
TOTAL TAX ---						138.36**
DATE #1						02/01/21
AMT DUE						138.36
***** 76.004-4-23.2 *****						
76.004-4-23.2	6005 SH 56 210 1 Family Res		2021 St Lawrence Co	128,000		BILL 1315 1,165.05
Rovers Christian M	Potsdam 2 407402	12,100	Town of Pierrepont	128,000		165.56
PO Box 12	FRNT 420.00 DPTH	128,000	Highway	128,000		519.05
Hannawa Falls, NY 13647	ACRES 9.00		Chargebacks	128,000		85.75
	EAST-0335268 NRTH-1684167		FD032 Pierrepont Fire Prot	128,000	TO M	125.19
	DEED BOOK 2004 PG-8031		LT025 Hannawa Light	128,000	TO M	26.43
	FULL MARKET VALUE	142,222				
TOTAL TAX ---						2,087.03**
DATE #1						02/01/21
AMT DUE						2,087.03

STATE OF NEW YORK
 COUNTY - St Lawrence
 TOWN - Pierrepont
 SWIS - 407000

2 0 2 1 T O W N T A X R O L L
 T A X A B L E SECTION OF THE ROLL - 1
 OWNERS NAME SEQUENCE
 UNIFORM PERCENT OF VALUE IS 090.00

PAGE 401
 VALUATION DATE-JUL 01, 2019
 TAXABLE STATUS DATE-MAR 01, 2020

TAX MAP PARCEL NUMBER	PROPERTY LOCATION & CLASS	ASSESSMENT	EXEMPTION CODE-----	COUNTY-----	TOWN-----	TAX AMOUNT
CURRENT OWNERS NAME	SCHOOL DISTRICT	LAND	TAX DESCRIPTION	TAXABLE VALUE		
CURRENT OWNERS ADDRESS	PARCEL SIZE/GRID COORD	TOTAL	SPECIAL DISTRICTS			
***** 76.004-5-3 *****						
76.004-5-3	Church Rd			ACCT 1-	36- 6	BILL 1316
Rovers Christian M	314 Rural vac<10		2021 St Lawrence Co	4,500		40.96
PO Box 12	Potsdam 2 407402	4,500	Town of Pierrepont	4,500		5.82
Hannawa Falls, NY 13647	264x330 2Ar Vac Land	4,500	Highway	4,500		18.25
	ACRES 2.00		Chargebacks	4,500		3.01
	EAST-0335844 NRTH-1681110		FD032 Pierrepont Fire Prot	4,500	TO M	4.40
	DEED BOOK 1115 PG-840		LT025 Hannawa Light	4,500	TO M	.93
	FULL MARKET VALUE	5,000				
			TOTAL TAX ---			73.37**
				DATE #1		02/01/21
				AMT DUE		73.37
***** 104.003-1-1.212 *****						
104.003-1-1.212	Howardville Rd					BILL 1317
Royce Philip A	314 Rural vac<10		2021 St Lawrence Co	8,700		79.19
Royce Lorene	Canton 1 402201	8,700	Town of Pierrepont	8,700		11.25
3515 Tooley Pond Rd	ACRES 8.20	8,700	Highway	8,700		35.28
Russell, NY 13684	EAST-0312454 NRTH-1655182		Chargebacks	8,700		5.83
	DEED BOOK 2017 PG-4153		FD032 Pierrepont Fire Prot	8,700	TO M	8.51
	FULL MARKET VALUE	9,667				
PRIOR OWNER ON 3/01/2020			TOTAL TAX ---			140.06**
Royce Philip A				DATE #1		02/01/21
				AMT DUE		140.06
***** 104.003-1-1.213 *****						
104.003-1-1.213	503 Howardville Rd					BILL 1318
Royce Philip R	210 1 Family Res		2021 St Lawrence Co	130,300		1,185.99
Royce Kira E	Canton 1 402201	10,500	Town of Pierrepont	130,300		168.54
503 Howardville Rd	ACRES 9.10 BANK8888830	130,300	Highway	130,300		528.38
Canton, NY 13617	EAST-0312446 NRTH-1655668		Chargebacks	130,300		87.29
	DEED BOOK 1999 PG-12124		FD032 Pierrepont Fire Prot	130,300	TO M	127.44
	FULL MARKET VALUE	144,778				
			TOTAL TAX ---			2,097.64**
				DATE #1		02/01/21
				AMT DUE		2,097.64
***** 104.002-1-26 *****						
104.002-1-26	155 Irish Settlement Rd			ACCT 1-	60- 5	BILL 1319
Rudlong Steffen	210 1 Family Res		2021 St Lawrence Co	101,000		919.30
Rudlong Michele	Colton 1 402801	8,200	Town of Pierrepont	101,000		130.64
155 Irish Settlement Rd	230sx244x228x328	101,000	Highway	101,000		409.56
Colton, NY 13625	2 Ar Res		Chargebacks	101,000		67.66
	FRNT 230.00 DPTH		FD032 Pierrepont Fire Prot	101,000	TO M	98.78
	ACRES 1.20 BANK8888830					
	EAST-0329346 NRTH-1659231					
	DEED BOOK 2006 PG-9209					
	FULL MARKET VALUE	112,222				
			TOTAL TAX ---			1,625.94**
				DATE #1		02/01/21
				AMT DUE		1,625.94

STATE OF NEW YORK
COUNTY - St Lawrence
TOWN - Pierrepont
SWIS - 407000

2 0 2 1 T O W N T A X R O L L
T A X A B L E SECTION OF THE ROLL - 1
OWNERS NAME SEQUENCE
UNIFORM PERCENT OF VALUE IS 090.00

PAGE 402
VALUATION DATE-JUL 01, 2019
TAXABLE STATUS DATE-MAR 01, 2020

TAX MAP PARCEL NUMBER	PROPERTY LOCATION & CLASS	ASSESSMENT	EXEMPTION CODE	COUNTY	TOWN	TAX AMOUNT
CURRENT OWNERS NAME	SCHOOL DISTRICT	LAND	TAX DESCRIPTION	TAXABLE VALUE		
CURRENT OWNERS ADDRESS	PARCEL SIZE/GRID COORD	TOTAL	SPECIAL DISTRICTS			
***** 118.002-3-16.1 *****						
	304 Plains Rd			ACCT 1-	68-13.1	BILL 1320
118.002-3-16.1	240 Rural res		2021 St Lawrence Co	153,000		1,392.60
Rulfes Richard A	Edwards-Knox Cn 403401	14,200	Town of Pierrepont	153,000		197.90
Rulfes Mary Jo A	ACRES 15.40	153,000	Highway	153,000		620.43
304 Plains Rd	EAST-0307651 NRTH-1644413		Chargebacks	153,000		102.50
Canton, NY 13617	DEED BOOK 1000 PG-00329		FD032 Pierrepont Fire Prot	153,000	TO M	149.64
	FULL MARKET VALUE	170,000				
TOTAL TAX ---						2,463.07**
						DATE #1 02/01/21
						AMT DUE 2,463.07
***** 90.002-3-17 *****						
	T. Alexander Dr/prvt			ACCT 1-	58-12	BILL 1321
90.002-3-17	314 Rural vac<10 - WTRFNT		2021 St Lawrence Co	32,000		291.26
Rusaw Cecile M (LU)	Colton 1 402801	32,000	Town of Pierrepont	32,000		41.39
8 South St	Plot revised 11/2017	32,000	Highway	32,000		129.76
Massena, NY 13662	H. Smith survey 5/30/1953		Chargebacks	32,000		21.44
	150'WFx200x150x190		FD032 Pierrepont Fire Prot	32,000	TO M	31.30
PRIOR OWNER ON 3/01/2020	FRNT 150.00 DPTH					
Rusaw Cecile M	ACRES 0.68					
	EAST-0335401 NRTH-1673696					
	DEED BOOK 2020 PG-4429					
	FULL MARKET VALUE	35,556				
TOTAL TAX ---						515.15**
						DATE #1 02/01/21
						AMT DUE 515.15
***** 90.027-2-33 *****						
	5 McMaster Dr			ACCT 1-	66-9.23	BILL 1322
90.027-2-33	210 1 Family Res		2021 St Lawrence Co	108,000		983.01
Russell Conrad E	Potsdam 2 407402	8,800	Town of Pierrepont	108,000		139.69
Knight Michelle Y	Lot 7 Crestview Subdiv	108,000	Highway	108,000		437.95
5 McMaster Dr	108x160		Chargebacks	108,000		72.35
Potsdam, NY 13676	FRNT 108.00 DPTH 160.00		FD032 Pierrepont Fire Prot	108,000	TO M	105.63
	ACRES 0.40		LT025 Hannawa Light	108,000	TO M	22.30
	EAST-0332345 NRTH-1677972					
	DEED BOOK 2014 PG-7306					
	FULL MARKET VALUE	120,000				
TOTAL TAX ---						1,760.93**
						DATE #1 02/01/21
						AMT DUE 1,760.93

STATE OF NEW YORK
 COUNTY - St Lawrence
 TOWN - Pierrepont
 SWIS - 407000

2 0 2 1 T O W N T A X R O L L
 T A X A B L E SECTION OF THE ROLL - 1
 OWNERS NAME SEQUENCE
 UNIFORM PERCENT OF VALUE IS 090.00

PAGE 403
 VALUATION DATE-JUL 01, 2019
 TAXABLE STATUS DATE-MAR 01, 2020

TAX MAP PARCEL NUMBER	PROPERTY LOCATION & CLASS	ASSESSMENT	EXEMPTION CODE	COUNTY	TOWN	TAX AMOUNT
CURRENT OWNERS NAME	SCHOOL DISTRICT	LAND	TAX DESCRIPTION	TAXABLE VALUE		
CURRENT OWNERS ADDRESS	PARCEL SIZE/GRID COORD	TOTAL	SPECIAL DISTRICTS			
***** 104.003-2-28.2 *****						
5788 CR 24	210 1 Family Res		2021 St Lawrence Co	180,000		BILL 1323
104.003-2-28.2	Canton 1 402201	11,500	Town of Pierrepont	180,000		1,638.35
Russell Stephen J	Ranch & 2 Stall Att Gar	180,000	Highway	180,000		232.82
Russell Denyse D	ACRES 7.80		Chargebacks	180,000		729.92
5788 County Route 24	EAST-0321584 NRTH-1653567		FD032 Pierrepont Fire Prot	180,000	TO M	120.59
Canton, NY 13617	DEED BOOK 2005 PG-12678					176.05
	FULL MARKET VALUE	200,000				
TOTAL TAX ---						2,897.73**
DATE #1						02/01/21
AMT DUE						2,897.73
***** 89.004-2-12 *****						
127 Howardville Rd	270 Mfg housing		2021 St Lawrence Co	28,000	ACCT 1- 51- 4	BILL 1324
89.004-2-12	Canton 1 402201	10,300	Town of Pierrepont	28,000		254.85
Rutherford Susan M	Addition 14X16 Sq Ft	28,000	Highway	28,000		36.22
127 Howardville Rd	6 Ar		Chargebacks	28,000		113.54
Canton, NY 13617	ACRES 5.30		FD032 Pierrepont Fire Prot	28,000	TO M	18.76
	EAST-0310759 NRTH-1666123					27.39
	DEED BOOK 1062 PG-602					
	FULL MARKET VALUE	31,111				
TOTAL TAX ---						450.76**
DATE #1						02/01/21
AMT DUE						450.76
***** 90.004-1-31 *****						
187 Tucker Rd	210 1 Family Res		2021 St Lawrence Co	29,200	ACCT 1- 68- 2	BILL 1325
90.004-1-31	Colton 1 402801	8,100	Town of Pierrepont	29,200		265.78
Rutledge James R Jr.	ACRES 1.00	29,200	Highway	29,200		37.77
Rutledge Nicole	EAST-0333675 NRTH-1666302		Chargebacks	29,200		118.41
187 Tucker Rd	DEED BOOK 2015 PG-10841		School Relevy	29,200		19.56
Colton, NY 13625	FULL MARKET VALUE	32,444	FD032 Pierrepont Fire Prot	29,200	TO M	574.70
						28.56
TOTAL TAX ---						1,044.78**
DATE #1						02/01/21
AMT DUE						1,044.78
***** 104.004-1-59 *****						
729 SH 68	210 1 Family Res		2021 St Lawrence Co	140,000	ACCT 1- 70- 4.2	BILL 1326
104.004-1-59	Canton 1 402201	9,300	Town of Pierrepont	140,000		1,274.27
Rutledge Nancy L	Also 1046/814	140,000	Highway	140,000		181.08
729 State Highway 68	290x286x190x286		Chargebacks	140,000		567.71
Canton, NY 13617	FRNT 290.00 DPTH 286.00		FD032 Pierrepont Fire Prot	140,000	TO M	93.79
	ACRES 1.60					136.93
	EAST-0325873 NRTH-1653413					
	DEED BOOK 989 PG-01082					
	FULL MARKET VALUE	155,556				
TOTAL TAX ---						2,253.78**
DATE #1						02/01/21
AMT DUE						2,253.78

STATE OF NEW YORK
 COUNTY - St Lawrence
 TOWN - Pierrepont
 SWIS - 407000

2 0 2 1 T O W N T A X R O L L
 T A X A B L E SECTION OF THE ROLL - 1
 OWNERS NAME SEQUENCE
 UNIFORM PERCENT OF VALUE IS 090.00

PAGE 404
 VALUATION DATE-JUL 01, 2019
 TAXABLE STATUS DATE-MAR 01, 2020

TAX MAP PARCEL NUMBER	PROPERTY LOCATION & CLASS	ASSESSMENT	EXEMPTION CODE	COUNTY	TOWN	TAXABLE VALUE	TAX AMOUNT
CURRENT OWNERS NAME	SCHOOL DISTRICT	LAND	TAX DESCRIPTION				
CURRENT OWNERS ADDRESS	PARCEL SIZE/GRID COORD	TOTAL	SPECIAL DISTRICTS				
***** 104.004-1-27.11 *****							
	101 Brown Rd					ACCT 1- 25- 1	BILL 1327
104.004-1-27.11	210 1 Family Res		2021 St Lawrence Co			59,200	538.84
Ryan Rebecca A	Colton 1 402801	8,600	Town of Pierrepont			59,200	76.57
101 Brown Rd	Plotted 8/2019	59,200	Highway			59,200	240.06
Colton, NY 13625	R. Stickney survey 6/2019		Chargebacks			59,200	39.66
	2.0A(S)		FD032 Pierrepont Fire Prot		TO M	59,200	57.90
PRIOR OWNER ON 3/01/2020	FRNT 379.00 DPTH						
Gardner Shirley A	ACRES 2.00 BANK8888830						
	EAST-0331518 NRTH-1652122						
	DEED BOOK 2020 PG-7530						
	FULL MARKET VALUE	65,778					
TOTAL TAX ---							953.03**
							DATE #1 02/01/21
							AMT DUE 953.03
***** 104.056-1-10 *****							
	5908 CR 24					ACCT 1- 16-13	BILL 1328
104.056-1-10	210 1 Family Res		2021 St Lawrence Co			40,000	364.08
Rybka Richard	Canton 1 402201	3,900	Town of Pierrepont			40,000	51.74
1003 New York Ave	FRNT 176.00 DPTH 48.00	40,000	Highway			40,000	162.20
Ogdensburg, NY 13669	ACRES 0.20		Chargebacks			40,000	26.80
	EAST-0323092 NRTH-1656006		FD032 Pierrepont Fire Prot		TO M	40,000	39.12
	DEED BOOK 2013 PG-9270						
	FULL MARKET VALUE	44,444					
TOTAL TAX ---							643.94**
							DATE #1 02/01/21
							AMT DUE 643.94
***** 119.003-1-15 *****							
	48 Buck Pond Rd					ACCT 1- 17-12	BILL 1329
119.003-1-15	210 1 Family Res		2021 St Lawrence Co			73,800	671.72
Rygel Michael C	Colton 1 402801	25,200	Town of Pierrepont			73,800	95.46
Rygel Adrienne C	40ar Seas	73,800	Highway			73,800	299.27
5 Chestnut St	ACRES 41.20 BANK8888869		Chargebacks			73,800	49.44
Potsdam, NY 13676	EAST-0317552 NRTH-1635409		FD032 Pierrepont Fire Prot		TO M	73,800	72.18
	DEED BOOK 2015 PG-7046						
PRIOR OWNER ON 3/01/2020	FULL MARKET VALUE	82,000					
Rygel Michael C							
TOTAL TAX ---							1,188.07**
							DATE #1 02/01/21
							AMT DUE 1,188.07

STATE OF NEW YORK
 COUNTY - St Lawrence
 TOWN - Pierrepont
 SWIS - 407000

2 0 2 1 T O W N T A X R O L L
 T A X A B L E SECTION OF THE ROLL - 1
 N A M E S E C T I O N - R
 UNIFORM PERCENT OF VALUE IS 090.00

PAGE 405
 VALUATION DATE-JUL 01, 2019
 TAXABLE STATUS DATE-MAR 01, 2020
 RPS155/V04/L015
 CURRENT DATE 12/21/2020

*** S P E C I A L D I S T R I C T S U M M A R Y ***

CODE	DISTRICT NAME	TOTAL PARCELS	EXTENSION TYPE	EXTENSION VALUE	AD VALOREM VALUE	EXEMPT AMOUNT	TAXABLE VALUE	TOTAL TAX
FD032	Pierrepont Fir	105	TOTAL M		6984,855	406	6984,449	6,831.18
LT025	Hannawa Light	37	TOTAL M		2117,000		2117,000	437.15

*** S C H O O L D I S T R I C T S U M M A R Y ***

CODE	DISTRICT NAME	TOTAL PARCELS	ASSESSED LAND	ASSESSED TOTAL	EXEMPT AMOUNT	TOTAL TAXABLE
					-----	-----
					STAR AMOUNT	STAR TAXABLE
	Canton 1	24	292,200	1846,100		1,846,100
402201	Colton 1	28	408,155	1692,755	414,410	1,431,690
402801	Edwards-Knox Cntrl	8	167,400	670,800	394,290	1,298,465
						670,800
403401	Potsdam 2	45	532,400	2775,200	113,580	557,220
					406	2,774,794
407402					431,820	2,342,974
	S U B - T O T A L	105	1400,155	6984,855	406	6,984,449
	S U B - T O T A L (CONT)				1354,100	5,630,349
	T O T A L	105	1400,155	6984,855	406	6,984,449
	T O T A L (CONT)				1354,100	5,630,349

STATE OF NEW YORK
 COUNTY - St Lawrence
 TOWN - Pierrepont
 SWIS - 407000

2 0 2 1 T O W N T A X R O L L
 T A X A B L E SECTION OF THE ROLL - 1
 N A M E S E C T I O N - R
 UNIFORM PERCENT OF VALUE IS 090.00

PAGE 406
 VALUATION DATE-JUL 01, 2019
 TAXABLE STATUS DATE-MAR 01, 2020
 RPS155/V04/L015
 CURRENT DATE 12/21/2020

*** SYSTEM CODES SUMMARY ***

NO SYSTEM EXEMPTIONS AT THIS LEVEL

*** EXEMPTION SUMMARY ***

CODE	DESCRIPTION	TOTAL PARCELS	COUNTY	TOWN
41121	VET WAR CT	1	10,500	10,500
41131	VET COM CT	3	49,000	49,000
41141	VET DIS CT	2	61,400	61,400
41162	CW_15_VET/	1	10,500	
41720	Ag Distric	1	406	406
	T O T A L	8	131,806	121,306

*** GRAND TOTALS ***

ROLL SEC	DESCRIPTION	TOTAL PARCELS	ASSESSED LAND	ASSESSED TOTAL	EXEMPT AMOUNT	TOTAL TAXABLE	TOTAL TAX
					-----	-----	
					STAR AMOUNT	STAR TAXABLE	
	2021 St Lawrence C		1400,155	6984,855	131,806	6,853,049	62,376.21
	Town of Pierrepont		1400,155	6984,855	121,306	6,863,549	8,877.58
	Highway		1400,155	6984,855	121,306	6,863,549	27,832.33
	Chargebacks		1400,155	6984,855	121,306	6,863,549	4,598.15
	School Relevy						6,803.02
1	SPEC DIST TAXES TAXABLE	105					7,268.33
							117,755.62

STATE OF NEW YORK
COUNTY - St Lawrence
TOWN - Pierrepont
SWIS - 407000

2 0 2 1 T O W N T A X R O L L
T A X A B L E SECTION OF THE ROLL - 1
OWNERS NAME SEQUENCE
UNIFORM PERCENT OF VALUE IS 090.00

PAGE 407
VALUATION DATE-JUL 01, 2019
TAXABLE STATUS DATE-MAR 01, 2020

TAX MAP PARCEL NUMBER	PROPERTY LOCATION & CLASS	ASSESSMENT	EXEMPTION CODE	COUNTY	TOWN	TAX AMOUNT
CURRENT OWNERS NAME	SCHOOL DISTRICT	LAND	TAX DESCRIPTION	TAXABLE VALUE		
CURRENT OWNERS ADDRESS	PARCEL SIZE/GRID COORD	TOTAL	SPECIAL DISTRICTS			
***** 90.027-2-22 *****						
18 Riggs Dr				ACCT 1-	24- 4	BILL 1330
90.027-2-22	210 1 Family Res		2021 St Lawrence Co	92,000		837.38
Saber Bobbi-Jo	Potsdam 2 407402	8,600	Town of Pierrepont	92,000		119.00
PO Box 124	140x200x157x204	92,000	Highway	92,000		373.07
Hannawa Falls, NY 13647	FRNT 140.00 DPTH 205.00		Chargebacks	92,000		61.63
	ACRES 0.69 BANK8888220		FD032 Pierrepont Fire Prot	92,000	TO M	89.98
	EAST-0331784 NRTH-1678601		LT025 Hannawa Light	92,000	TO M	19.00
	DEED BOOK 2018 PG-13914					
	FULL MARKET VALUE	102,222				
TOTAL TAX ---						1,500.06**
						DATE #1 02/01/21
						AMT DUE 1,500.06
***** 119.002-1-10.21 *****						
220 Wilson Rd				ACCT 1-	10- 1.1	BILL 1331
119.002-1-10.21	210 1 Family Res		2021 St Lawrence Co	38,000		345.87
Saburro Frederick	Colton 1 402801	24,200	Town of Pierrepont	38,000		49.15
Kelleher Daniel Jr.	50ar	38,000	Highway	38,000		154.09
220 Wilson Rd	FRNT 597.00 DPTH		Chargebacks	38,000		25.46
Colton, NY 13625-5105	ACRES 38.80		FD032 Pierrepont Fire Prot	38,000	TO M	37.17
	EAST-0325391 NRTH-1641070					
	DEED BOOK 2006 PG-20198					
	FULL MARKET VALUE	42,222				
TOTAL TAX ---						611.74**
						DATE #1 02/01/21
						AMT DUE 611.74
***** 76.004-4-1 *****						
Noyes Rd				ACCT 1-	20- 4	BILL 1332
76.004-4-1	321 Abandoned ag		2021 St Lawrence Co	10,400		94.66
Sachno Helga M	Potsdam 2 407402	10,400	Town of Pierrepont	10,400		13.45
PO Box 694	ACRES 24.50	10,400	Highway	10,400		42.17
Greenville, TN 37744	EAST-0327866 NRTH-1680439		Chargebacks	10,400		6.97
	DEED BOOK 2010 PG-17925		FD032 Pierrepont Fire Prot	10,400	TO M	10.17
PRIOR OWNER ON 3/01/2020	FULL MARKET VALUE	11,556				
Sachno Helga M						
TOTAL TAX ---						167.42**
						DATE #1 02/01/21
						AMT DUE 167.42
***** 90.027-2-23.1 *****						
5717 SH 56				ACCT 1-	36- 2	BILL 1333
90.027-2-23.1	210 1 Family Res		2021 St Lawrence Co	120,000		1,092.24
Salisbury Mark A	Potsdam 2 407402	7,100	Town of Pierrepont	120,000		155.21
Salisbury Kelly B	100x223x100x223	120,000	Highway	120,000		486.61
PO Box 342	FRNT 100.00 DPTH 223.00		Chargebacks	120,000		80.39
Hannawa Falls, NY 13647	ACRES 0.51 BANK8888830		FD032 Pierrepont Fire Prot	120,000	TO M	117.37
	EAST-0332000 NRTH-1678653		LT025 Hannawa Light	120,000	TO M	24.78
PRIOR OWNER ON 3/01/2020	DEED BOOK 2020 PG-6726					
Zender Carl J	FULL MARKET VALUE	133,333				
TOTAL TAX ---						1,956.60**
						DATE #1 02/01/21
						AMT DUE 1,956.60



STATE OF NEW YORK
 COUNTY - St Lawrence
 TOWN - Pierrepont
 SWIS - 407000

2 0 2 1 T O W N T A X R O L L
 T A X A B L E SECTION OF THE ROLL - 1
 OWNERS NAME SEQUENCE
 UNIFORM PERCENT OF VALUE IS 090.00

PAGE 408
 VALUATION DATE-JUL 01, 2019
 TAXABLE STATUS DATE-MAR 01, 2020

TAX MAP PARCEL NUMBER	PROPERTY LOCATION & CLASS	ASSESSMENT	EXEMPTION CODE-----	COUNTY-----	TOWN-----	
CURRENT OWNERS NAME	SCHOOL DISTRICT	LAND	TAX DESCRIPTION	TAXABLE VALUE		TAX AMOUNT
CURRENT OWNERS ADDRESS	PARCEL SIZE/GRID COORD	TOTAL	SPECIAL DISTRICTS			
***** 104.056-1-16 *****						
	850 SH 68			104.056-1-16		ACCT 1- 26- 7.22 BILL 1334
104.056-1-16	210 1 Family Res		2021 St Lawrence Co	61,000		555.22
Saunders Jonathan F	Canton 1 402201	9,000	Town of Pierrepont	61,000		78.90
Saunders Kathleen	FRNT 350.00 DPTH 270.00	61,000	Highway	61,000		247.36
528 Finnegan Rd	ACRES 2.70		Chargebacks	61,000		40.87
Potsdam, NY 13676	EAST-0323573 NRTH-1655658		FD032 Pierrepont Fire Prot	61,000	TO M	59.66
	DEED BOOK 1031 PG-00868					
PRIOR OWNER ON 3/01/2020	FULL MARKET VALUE	67,778				
Saunders Jonathan F						
TOTAL TAX ---						982.01**
DATE #1						02/01/21
AMT DUE						982.01
***** 118.002-2-1.112 *****						
	4723 CR 27			118.002-2-1.112		BILL 1335
118.002-2-1.112	240 Rural res		2021 St Lawrence Co	57,000		518.81
Sawyko Leon III	Edwards-Knox Cn 403401	15,800	Town of Pierrepont	57,000		73.73
Franck Carol	ACRES 20.00	57,000	Highway	57,000		231.14
4723 County Route 27	EAST-0303166 NRTH-1644550		Chargebacks	57,000		38.19
Canton, NY 13617	DEED BOOK 1998 PG-15156		FD032 Pierrepont Fire Prot	57,000	TO M	55.75
	FULL MARKET VALUE	63,333				
TOTAL TAX ---						917.62**
DATE #1						02/01/21
AMT DUE						917.62
***** 118.004-3-27 *****						
	4840 CR 24			118.004-3-27		BILL 1336
118.004-3-27	210 1 Family Res		2021 St Lawrence Co	90,000		819.18
Sayer Carol	Edwards-Knox Cn 403401	8,800	Town of Pierrepont	90,000		116.41
4840 County Route 24	1.5 Ar	90,000	Highway	90,000		364.96
Canton, NY 13617	FRNT 315.00 DPTH 325.00		Chargebacks	90,000		60.29
	ACRES 2.30		FD032 Pierrepont Fire Prot	90,000	TO M	88.03
	EAST-0308746 NRTH-1634768					
	DEED BOOK 997 PG-00824					
	FULL MARKET VALUE	100,000				
TOTAL TAX ---						1,448.87**
DATE #1						02/01/21
AMT DUE						1,448.87
***** 90.035-1-42 *****						
	38 Underhill Dr			90.035-1-42		BILL 1337
90.035-1-42	210 1 Family Res		2021 St Lawrence Co	145,000		1,319.78
Schechter Jay F	Potsdam 2 407402	8,800	Town of Pierrepont	145,000		187.55
37 Pierrepont Ave	Crestview Subdiv Lot 27	145,000	Highway	145,000		587.99
Potsdam, NY 13676	FRNT 147.00 DPTH 198.00		Chargebacks	145,000		97.14
	ACRES 0.67		FD032 Pierrepont Fire Prot	145,000	TO M	141.82
	EAST-0333111 NRTH-1677369		LT025 Hannawa Light	145,000	TO M	29.94
	DEED BOOK 1053 PG-00465					
	FULL MARKET VALUE	161,111				
TOTAL TAX ---						2,364.22**
DATE #1						02/01/21
AMT DUE						2,364.22

STATE OF NEW YORK
 COUNTY - St Lawrence
 TOWN - Pierrepont
 SWIS - 407000

2 0 2 1 T O W N T A X R O L L
 T A X A B L E SECTION OF THE ROLL - 1
 OWNERS NAME SEQUENCE
 UNIFORM PERCENT OF VALUE IS 090.00

PAGE 409
 VALUATION DATE-JUL 01, 2019
 TAXABLE STATUS DATE-MAR 01, 2020

TAX MAP PARCEL NUMBER	PROPERTY LOCATION & CLASS	ASSESSMENT	EXEMPTION CODE-----	COUNTY-----	TOWN-----	
CURRENT OWNERS NAME	SCHOOL DISTRICT	LAND	TAX DESCRIPTION	TAXABLE VALUE		TAX AMOUNT
CURRENT OWNERS ADDRESS	PARCEL SIZE/GRID COORD	TOTAL	SPECIAL DISTRICTS			
***** 90.043-1-22 *****						
	5548 SH 56			ACCT 1-	59- 1	BILL 1338
90.043-1-22	210 1 Family Res - WTRFNT		2021 St Lawrence Co	99,700		907.47
Scheyer Alfred G	Colton 1 402801	61,200	Town of Pierrepont	99,700		128.96
Scheyer Marguerite H	Life Use To Hilda Scheyer	99,700	Highway	99,700		404.29
5548 State Highway 56	150x257x150x288 150'wf		Chargebacks	99,700		66.79
Potsdam, NY 13676	FRNT 150.00 DPTH 236.00		FD032 Pierrepont Fire Prot	99,700	TO M	97.51
	ACRES 0.81		LT025 Hannawa Light	99,700	TO M	20.59
	EAST-0332111 NRTH-1674445					
	DEED BOOK 2004 PG-3205					
	FULL MARKET VALUE	110,778				
			TOTAL TAX ---			1,625.61**
				DATE #1		02/01/21
				AMT DUE		1,625.61
***** 90.035-1-9 *****						
	20 McMaster Dr					BILL 1339
90.035-1-9	210 1 Family Res		2021 St Lawrence Co	185,000		1,683.86
Schilling Robert J	Potsdam 2 407402	9,600	Town of Pierrepont	185,000		239.29
Harris Sandra	170x Var	185,000	Highway	185,000		750.19
20 McMaster Dr	FRNT 170.00 DPTH 240.00		Chargebacks	185,000		123.94
Potsdam, NY 13676	EAST-0332732 NRTH-1677757		FD032 Pierrepont Fire Prot	185,000	TO M	180.94
	DEED BOOK 1021 PG-00066		LT025 Hannawa Light	185,000	TO M	38.20
	FULL MARKET VALUE	205,556				
			TOTAL TAX ---			3,016.42**
				DATE #1		02/01/21
				AMT DUE		3,016.42
***** 119.004-2-17.12 *****						
	Selleck Rd					BILL 1340
119.004-2-17.12	314 Rural vac<10		2021 St Lawrence Co	900		8.19
Scholes Gary	Colton 1 402801	900	Town of Pierrepont	900		1.16
13830 Roosevelt Hwy	280x350x280x350	900	Highway	900		3.65
Waterport, NY 14571	FRNT 280.00 DPTH 327.00		Chargebacks	900		0.60
	EAST-0331650 NRTH-1636859		School Relevy			17.71
	DEED BOOK 1998 PG-741		FD032 Pierrepont Fire Prot	900	TO M	.88
	FULL MARKET VALUE	1,000				
			TOTAL TAX ---			32.19**
				DATE #1		02/01/21
				AMT DUE		32.19

STATE OF NEW YORK
 COUNTY - St Lawrence
 TOWN - Pierrepont
 SWIS - 407000

2 0 2 1 T O W N T A X R O L L
 T A X A B L E SECTION OF THE ROLL - 1
 OWNERS NAME SEQUENCE
 UNIFORM PERCENT OF VALUE IS 090.00

PAGE 410
 VALUATION DATE-JUL 01, 2019
 TAXABLE STATUS DATE-MAR 01, 2020

TAX MAP PARCEL NUMBER	PROPERTY LOCATION & CLASS	ASSESSMENT	EXEMPTION CODE-----	COUNTY-----	TOWN-----	TAX AMOUNT
CURRENT OWNERS NAME	SCHOOL DISTRICT	LAND	TAX DESCRIPTION	TAXABLE VALUE		
CURRENT OWNERS ADDRESS	PARCEL SIZE/GRID COORD	TOTAL	SPECIAL DISTRICTS			
***** 76.084-2-29 *****						
76.084-2-29	16 Coney Island Dr/prvt			ACCT 1-	61-13	BILL 1341
Schorge John D. (TRUST)	210 1 Family Res - WTRFNT		VET COM CT 41131	17,500	17,500	
Schorge Ann P	Potsdam 2 407402	19,500	2021 St Lawrence Co	107,500		978.46
PO Box 378	15x16 Sq Ft Add.	125,000	Town of Pierrepont	107,500		139.04
Hannawa Falls, NY 13647	90x150x52x175 .25 Ar		Highway	107,500		435.92
	FRNT 52.00 DPTH 163.00		Chargebacks	107,500		72.02
	EAST-0333770 NRTH-1680086		FD032 Pierrepont Fire Prot	125,000	TO M	122.26
	DEED BOOK 1055 PG-608		LT025 Hannawa Light	125,000	TO M	25.81
	FULL MARKET VALUE	138,889				
TOTAL TAX ---						1,773.51**
DATE #1						02/01/21
AMT DUE						1,773.51
***** 76.004-4-3.2 *****						
76.004-4-3.2	CR 59			ACCT 1-	15-11.132	BILL 1342
Schreer Jason F	311 Res vac land		2021 St Lawrence Co	500		4.55
121 County Route 59	Potsdam 2 407402	500	Town of Pierrepont	500		0.65
Potsdam, NY 13676	Driveway To House	500	Highway	500		2.03
	21x245x60x70x25x235		Chargebacks	500		0.33
	FRNT 21.00 DPTH		FD032 Pierrepont Fire Prot	500	TO M	.49
	ACRES 0.13		LT025 Hannawa Light	500	TO M	.10
	EAST-0332168 NRTH-1683518					
	DEED BOOK 2005 PG-19235					
	FULL MARKET VALUE	556				
TOTAL TAX ---						8.15**
DATE #1						02/01/21
AMT DUE						8.15
***** 90.035-1-30 *****						
90.035-1-30	5644 SH 56					BILL 1343
Schumaker Ginger	411 Apartment		2021 St Lawrence Co	30,000		273.06
5644 State Highway 56 Apt 3	Potsdam 2 407402	8,100	Town of Pierrepont	30,000		38.80
Potsdam, NY 13676-3462	FRNT 210.00 DPTH 223.00	30,000	Highway	30,000		121.65
	ACRES 1.00		Chargebacks	30,000		20.10
	EAST-0332244 NRTH-1676813		School Relevy			679.64
	DEED BOOK 2007 PG-13775		FD032 Pierrepont Fire Prot	30,000	TO M	29.34
	FULL MARKET VALUE	33,333	LT025 Hannawa Light	30,000	TO M	6.19
TOTAL TAX ---						1,168.78**
DATE #1						02/01/21
AMT DUE						1,168.78
***** 90.003-1-13.21 *****						
90.003-1-13.21	22 Noyes Rd			ACCT 1-	45- 8.2	BILL 1344
Schumaker Scott	270 Mfg housing		2021 St Lawrence Co	38,800		353.16
315 Church Rd	Colton 1 402801	8,000	Town of Pierrepont	38,800		50.19
Potsdam, NY 13676	WCT survey 1/2015	38,800	Highway	38,800		157.34
	3.00A(S)		Chargebacks	38,800		25.99
	FRNT 375.00 DPTH		School Relevy			268.82
	ACRES 2.80		FD032 Pierrepont Fire Prot	38,800	TO M	37.95
	EAST-0318047 NRTH-1668829					
	DEED BOOK 2016 PG-5625					
	FULL MARKET VALUE	43,111				
TOTAL TAX ---						893.45**
DATE #1						02/01/21

AMT DUE 893.45

STATE OF NEW YORK
 COUNTY - St Lawrence
 TOWN - Pierrepont
 SWIS - 407000

2 0 2 1 T O W N T A X R O L L
 T A X A B L E SECTION OF THE ROLL - 1
 OWNERS NAME SEQUENCE
 UNIFORM PERCENT OF VALUE IS 090.00

PAGE 411
 VALUATION DATE-JUL 01, 2019
 TAXABLE STATUS DATE-MAR 01, 2020

TAX MAP PARCEL NUMBER	PROPERTY LOCATION & CLASS	ASSESSMENT	EXEMPTION CODE	COUNTY	TOWN	TAX AMOUNT
CURRENT OWNERS NAME	SCHOOL DISTRICT	LAND	TAX DESCRIPTION	TAXABLE VALUE		
CURRENT OWNERS ADDRESS	PARCEL SIZE/GRID COORD	TOTAL	SPECIAL DISTRICTS			
***** 90.003-1-13.221 *****						
90.003-1-13.221	315 Church Rd					BILL 1345
Schumaker Scott	270 Mfg housing		2021 St Lawrence Co	48,710		443.36
315 Church Rd	Colton 1 402801	18,700	Town of Pierrepont	48,710		63.00
Potsdam, NY 13676	Also 634' R.F. on Noyes R	48,710	Highway	48,710		197.52
	FRNT 1076.00 DPTH		Chargebacks	48,710		32.63
	ACRES 24.50		School Relevy			463.87
	EAST-0318531 NRTH-1668714		FD032 Pierrepont Fire Prot	48,710	TO M	47.64
	DEED BOOK 2016 PG-4691					
	FULL MARKET VALUE	54,122				
			TOTAL TAX ---			1,248.02**
				DATE #1		02/01/21
				AMT DUE		1,248.02
***** 120.001-4-12.1 *****						
120.001-4-12.1	Green Rd					BILL 1346
Schurr Thomas H	321 Abandoned ag		2021 St Lawrence Co	18,700		170.21
Schurr Emily	Colton 1 402801	18,700	Town of Pierrepont	18,700		24.19
2961 Copley Rd	Vac Lot	18,700	Highway	18,700		75.83
Copley, OH 44321	ACRES 44.00		Chargebacks	18,700		12.53
	EAST-0336716 NRTH-1645968		FD032 Pierrepont Fire Prot	18,700	TO M	18.29
	DEED BOOK 2001 PG-17544					
	FULL MARKET VALUE	20,778				
			TOTAL TAX ---			301.05**
				DATE #1		02/01/21
				AMT DUE		301.05
***** 120.001-4-12.2 *****						
120.001-4-12.2	1061 Green Rd					BILL 1347
Schurr Thomas H	260 Seasonal res		2021 St Lawrence Co	75,300		685.38
Schurr Emily J	Colton 1 402801	30,200	Town of Pierrepont	75,300		97.40
2961 Copley Rd	Rural Residence	75,300	Highway	75,300		305.35
Copley, OH 44321	ACRES 45.20		Chargebacks	75,300		50.45
	EAST-0336804 NRTH-1644925		FD032 Pierrepont Fire Prot	75,300	TO M	73.65
	DEED BOOK 2000 PG-323					
	FULL MARKET VALUE	83,667				
			TOTAL TAX ---			1,212.23**
				DATE #1		02/01/21
				AMT DUE		1,212.23
***** 90.002-3-45 *****						
90.002-3-45	30 T. Alexander Dr/prvt					BILL 1348
Scott David S	270 Mfg housing - WTRFNT		2021 St Lawrence Co	62,000		564.32
Scott Richard S	Colton 1 402801	45,600	Town of Pierrepont	62,000		80.19
PO Box 5000	Plot revised 11/2017	62,000	Highway	62,000		251.42
Ogdensburg, NY 13669-5000	See Maine survey IDF		Chargebacks	62,000		41.54
	145'WFx77x164x121		FD032 Pierrepont Fire Prot	62,000	TO M	60.64
	FRNT 145.00 DPTH		LT025 Hannawa Light	62,000	TO M	12.80
	ACRES 0.36					
	EAST-0336196 NRTH-1672344					
	DEED BOOK 2013 PG-19390					
	FULL MARKET VALUE	68,889				
			TOTAL TAX ---			1,010.91**
				DATE #1		02/01/21
				AMT DUE		1,010.91

STATE OF NEW YORK
 COUNTY - St Lawrence
 TOWN - Pierrepont
 SWIS - 407000

2 0 2 1 T O W N T A X R O L L
 T A X A B L E SECTION OF THE ROLL - 1
 OWNERS NAME SEQUENCE
 UNIFORM PERCENT OF VALUE IS 090.00

PAGE 412
 VALUATION DATE-JUL 01, 2019
 TAXABLE STATUS DATE-MAR 01, 2020

TAX MAP PARCEL NUMBER	PROPERTY LOCATION & CLASS	ASSESSMENT	EXEMPTION CODE	COUNTY	TOWN	TAX AMOUNT
CURRENT OWNERS NAME	SCHOOL DISTRICT	LAND	TAX DESCRIPTION	TAXABLE VALUE		
CURRENT OWNERS ADDRESS	PARCEL SIZE/GRID COORD	TOTAL	SPECIAL DISTRICTS			
***** 90.002-3-46 *****						
90.002-3-46	T. Alexander Dr/prvt			ACCT 1-	74-9.1	BILL 1349
Scott David S	314 Rural vac<10 - WTRFNT		2021 St Lawrence Co	5,000		45.51
Scott Richard S	Colton 1 402801	5,000	Town of Pierrepont	5,000		6.47
PO Box 5000	Plot revised 11/2017	5,000	Highway	5,000		20.28
Ogdensburg, NY 13669-5000	25'WFx121x25x121		Chargebacks	5,000		3.35
	FRNT 25.00 DPTH 121.00		FD032 Pierrepont Fire Prot	5,000	TO M	4.89
	EAST-0336152 NRTH-1672410		LT025 Hannawa Light	5,000	TO M	1.03
	DEED BOOK 2013 PG-19390					
	FULL MARKET VALUE	5,556				
TOTAL TAX ---						81.53**
DATE #1						02/01/21
AMT DUE						81.53
***** 76.004-4-11.1 *****						
76.004-4-11.1	123 CR 59			ACCT 1-	76-17	BILL 1350
Scott Kyle J	270 Mfg housing		2021 St Lawrence Co	50,000		455.10
123 County Route 59	Potsdam 2 407402	8,400	Town of Pierrepont	50,000		64.67
Potsdam, NY 13676	Split 10/2017	50,000	Highway	50,000		202.75
	FRNT 161.00 DPTH 235.00		Chargebacks	50,000		33.50
	BANK8888869		FD032 Pierrepont Fire Prot	50,000	TO M	48.90
	EAST-0332302 NRTH-1683631		LT025 Hannawa Light	50,000	TO M	10.32
	DEED BOOK 2017 PG-13609					
	FULL MARKET VALUE	55,556				
TOTAL TAX ---						815.24**
DATE #1						02/01/21
AMT DUE						815.24
***** 90.002-5-1 *****						
90.002-5-1	2124 River Rd					BILL 1351
Scott Robert H	210 1 Family Res		2021 St Lawrence Co	91,000		828.28
Scott Mary C	Potsdam 2 407402	9,800	Town of Pierrepont	91,000		117.70
PO Box 527	Res & 2 Car Att Garage	91,000	Highway	91,000		369.01
Potsdam, NY 13676	Lot 1		Chargebacks	91,000		60.96
	198x200x212x180		FD032 Pierrepont Fire Prot	91,000	TO M	89.00
	FRNT 198.00 DPTH 190.00		LT025 Hannawa Light	91,000	TO M	18.79
	ACRES 0.89					
	EAST-0335803 NRTH-1677527					
	DEED BOOK 1046 PG-00577					
	FULL MARKET VALUE	101,111				
TOTAL TAX ---						1,483.74**
DATE #1						02/01/21
AMT DUE						1,483.74

STATE OF NEW YORK
 COUNTY - St Lawrence
 TOWN - Pierrepont
 SWIS - 407000

2 0 2 1 T O W N T A X R O L L
 T A X A B L E SECTION OF THE ROLL - 1
 OWNERS NAME SEQUENCE
 UNIFORM PERCENT OF VALUE IS 090.00

PAGE 413
 VALUATION DATE-JUL 01, 2019
 TAXABLE STATUS DATE-MAR 01, 2020

TAX MAP PARCEL NUMBER	PROPERTY LOCATION & CLASS	ASSESSMENT	EXEMPTION CODE-----	COUNTY-----	TOWN-----	
CURRENT OWNERS NAME	SCHOOL DISTRICT	LAND	TAX DESCRIPTION	TAXABLE VALUE		TAX AMOUNT
CURRENT OWNERS ADDRESS	PARCEL SIZE/GRID COORD	TOTAL	SPECIAL DISTRICTS			
***** 90.035-1-22 *****						
90.035-1-22	McMaster Dr			ACCT 1- 66-9.22	BILL 1352	
Scott Robert H	312 Vac w/imprv		2021 St Lawrence Co	28,100		255.77
PO Box 527	Potsdam 2 407402	9,100	Town of Pierrepont	28,100		36.35
Potsdam, NY 13676	Crestview Subdiv Lot 11	28,100	Highway	28,100		113.95
	W/barn 180X170x180x170		Chargebacks	28,100		18.83
	FRNT 180.00 DPTH 169.00		FD032 Pierrepont Fire Prot	28,100 TO M		27.48
	ACRES 0.70		LT025 Hannawa Light	28,100 TO M		5.80
	EAST-0332237 NRTH-1677751					
	DEED BOOK 1015 PG-00054					
	FULL MARKET VALUE	31,222				
TOTAL TAX ---						458.18**
						DATE #1 02/01/21
						AMT DUE 458.18
***** 91.001-5-19 *****						
91.001-5-19	2328 River Rd			ACCT 1- 59- 4	BILL 1353	
Scott Robert H	210 1 Family Res - WTRFNT		2021 St Lawrence Co	243,000		2,211.78
Scott Marietta A	Colton 1 402801	70,500	Town of Pierrepont	243,000		314.31
PO Box 527	170'WFx313x220x419	243,000	Highway	243,000		985.39
Potsdam, NY 13676-0527	FRNT 170.00 DPTH		Chargebacks	243,000		162.79
	ACRES 1.30		FD032 Pierrepont Fire Prot	243,000 TO M		237.67
	EAST-0336600 NRTH-1672523					
	DEED BOOK 2014 PG-10986					
	FULL MARKET VALUE	270,000				
TOTAL TAX ---						3,911.94**
						DATE #1 02/01/21
						AMT DUE 3,911.94
***** 91.001-5-20 *****						
91.001-5-20	CR 24			ACCT 1- 5-12	BILL 1354	
Scott Robert H	314 Rural vac<10 - WTRFNT		2021 St Lawrence Co	46,000		418.69
Scott Marietta A	Colton 1 402801	46,000	Town of Pierrepont	46,000		59.50
PO Box 527	270'WFx419x50x349	46,000	Highway	46,000		186.53
Potsdam, NY 13676-0527	FRNT 270.00 DPTH		Chargebacks	46,000		30.82
	ACRES 1.10		FD032 Pierrepont Fire Prot	46,000 TO M		44.99
	EAST-0336658 NRTH-1672380					
	DEED BOOK 2014 PG-10986					
	FULL MARKET VALUE	51,111				
TOTAL TAX ---						740.53**
						DATE #1 02/01/21
						AMT DUE 740.53

STATE OF NEW YORK
 COUNTY - St Lawrence
 TOWN - Pierrepont
 SWIS - 407000

2 0 2 1 T O W N T A X R O L L
 T A X A B L E SECTION OF THE ROLL - 1
 OWNERS NAME SEQUENCE
 UNIFORM PERCENT OF VALUE IS 090.00

PAGE 414
 VALUATION DATE-JUL 01, 2019
 TAXABLE STATUS DATE-MAR 01, 2020

TAX MAP PARCEL NUMBER	PROPERTY LOCATION & CLASS	ASSESSMENT	EXEMPTION CODE-----	COUNTY-----	TOWN-----	
CURRENT OWNERS NAME	SCHOOL DISTRICT	LAND	TAX DESCRIPTION	TAXABLE VALUE		TAX AMOUNT
CURRENT OWNERS ADDRESS	PARCEL SIZE/GRID COORD	TOTAL	SPECIAL DISTRICTS			
***** 90.001-2-9 *****						
365 Noyes Rd				ACCT 1-	10-11	BILL 1355
90.001-2-9	210 1 Family Res		2021 St Lawrence Co	127,400		1,159.59
Scott-Chambers Tamara L	Potsdam 2 407402	31,800	Town of Pierrepont	127,400		164.78
365 Noyes Rd	ACRES 56.80	127,400	Highway	127,400		516.62
Potsdam, NY 13676	EAST-0322900 NRTH-1676558		Chargebacks	127,400		85.35
	DEED BOOK 1000 PG-01139		FD032 Pierrepont Fire Prot	127,400	TO M	124.61
	FULL MARKET VALUE	141,556				
			TOTAL TAX ---			2,050.95**
				DATE #1		02/01/21
				AMT DUE		2,050.95
***** 90.004-1-29.213 *****						
176 Sturtevant Rd						BILL 1356
90.004-1-29.213	270 Mfg housing		VET COM CT 41131	13,750	13,750	
Scovil Floyd L	Colton 1 402801	10,000	VET DIS CT 41141	22,000	22,000	
Scovil Susette	Double Wide	55,000	2021 St Lawrence Co	19,250		175.21
176 Sturtevant Rd	FRNT 502.00 DPTH		Town of Pierrepont	19,250		24.90
Colton, NY 13625	ACRES 4.80		Highway	19,250		78.06
	EAST-0334193 NRTH-1664073		Chargebacks	19,250		12.90
	DEED BOOK 1059 PG-730		FD032 Pierrepont Fire Prot	55,000	TO M	53.79
	FULL MARKET VALUE	61,111				
			TOTAL TAX ---			344.86**
				DATE #1		02/01/21
				AMT DUE		344.86
***** 90.002-3-19.2 *****						
T. Alexander Dr/prvt						BILL 1357
90.002-3-19.2	260 Seasonal res - WTRFNT		2021 St Lawrence Co	97,500		887.44
Scovil Roger (LU)	Colton 1 402801	72,000	Town of Pierrepont	97,500		126.11
Scovil Leota M (LU)	Plot revised 11/2017	97,500	Highway	97,500		395.37
% Jeff Scovil	D. Strack survey 8/19/93		Chargebacks	97,500		65.32
182 Number 9 Rd	1.12A(D)		FD032 Pierrepont Fire Prot	97,500	TO M	95.36
Colton, NY 13625	FRNT 240.00 DPTH					
	ACRES 1.10					
	EAST-0335844 NRTH-1673593					
	DEED BOOK 1999 PG-4060					
	FULL MARKET VALUE	108,333				
			TOTAL TAX ---			1,569.60**
				DATE #1		02/01/21
				AMT DUE		1,569.60

STATE OF NEW YORK
COUNTY - St Lawrence
TOWN - Pierrepont
SWIS - 407000

2 0 2 1 T O W N T A X R O L L
T A X A B L E SECTION OF THE ROLL - 1
OWNERS NAME SEQUENCE
UNIFORM PERCENT OF VALUE IS 090.00

PAGE 415
VALUATION DATE-JUL 01, 2019
TAXABLE STATUS DATE-MAR 01, 2020

TAX MAP PARCEL NUMBER	PROPERTY LOCATION & CLASS	ASSESSMENT	EXEMPTION CODE	COUNTY	TOWN	TAX AMOUNT
CURRENT OWNERS NAME	SCHOOL DISTRICT	LAND	TAX DESCRIPTION	TAXABLE VALUE		
CURRENT OWNERS ADDRESS	PARCEL SIZE/GRID COORD	TOTAL	SPECIAL DISTRICTS			

76.084-2-24.1	37A Grove St			76.084-2-24.1	ACCT 1- 16- 3	BILL 1358
Scruggs Carl R Jr.	270 Mfg housing		2021 St Lawrence Co	64,700		588.90
16 Windsor Rd	Potsdam 2 407402	10,100	Town of Pierrepont	64,700		83.69
Massena, NY 13662	Trlr & Garage	64,700	Highway	64,700		262.36
	FRNT 30.00 DPTH		Chargebacks	64,700		43.34
	ACRES 1.30		FD032 Pierrepont Fire Prot	64,700	TO M	63.28
	EAST-0334114 NRTH-1680218		LT025 Hannawa Light	64,700	TO M	13.36
	DEED BOOK 2019 PG-5489					
	FULL MARKET VALUE	71,889				
			TOTAL TAX ---			1,054.93**
				DATE #1		02/01/21
				AMT DUE		1,054.93

104.001-2-38	970,972 SH 68			104.001-2-38		BILL 1359
Seaman Daniel B	240 Rural res		VET WAR CT 41121	10,500	10,500	
Marques-Seaman Debra A	Canton 1 402201	24,100	2021 St Lawrence Co	164,500		1,497.27
3 Shannon Way	New Home & Trailer	175,000	Town of Pierrepont	164,500		212.77
Saratoga Springs, NY 12866	Morrow Survey 12/14/1993		Highway	164,500		667.06
	28.26A(S)		Chargebacks	164,500		110.20
	FRNT 594.00 DPTH		FD032 Pierrepont Fire Prot	175,000	TO M	171.16
	ACRES 27.80					
	EAST-0321515 NRTH-1658364					
	DEED BOOK 2014 PG-2562					
	FULL MARKET VALUE	194,444				
			TOTAL TAX ---			2,658.46**
				DATE #1		02/01/21
				AMT DUE		2,658.46

133.002-2-1	4579 CR 24			133.002-2-1		BILL 1360
Seaman Scott D	240 Rural res		2021 St Lawrence Co	154,200	ACCT 1- 27- 4	1,403.52
4579 County Route 24	Edwards-Knox Cn 403401	46,500	Town of Pierrepont	154,200		199.45
Russell, NY 13684	New Construction	154,200	Highway	154,200		625.29
	Ranch		Chargebacks	154,200		103.30
	ACRES 91.30 BANK8888830		FD032 Pierrepont Fire Prot	154,200	TO M	150.82
	EAST-0304283 NRTH-1630734					
	DEED BOOK 1998 PG-15170					
	FULL MARKET VALUE	171,333				
			TOTAL TAX ---			2,482.38**
				DATE #1		02/01/21
				AMT DUE		2,482.38

STATE OF NEW YORK
 COUNTY - St Lawrence
 TOWN - Pierrepont
 SWIS - 407000

2 0 2 1 T O W N T A X R O L L
 T A X A B L E SECTION OF THE ROLL - 1
 OWNERS NAME SEQUENCE
 UNIFORM PERCENT OF VALUE IS 090.00

PAGE 416
 VALUATION DATE-JUL 01, 2019
 TAXABLE STATUS DATE-MAR 01, 2020

TAX MAP PARCEL NUMBER	PROPERTY LOCATION & CLASS	ASSESSMENT	EXEMPTION CODE-----	COUNTY-----	TOWN-----	TAX AMOUNT
CURRENT OWNERS NAME	SCHOOL DISTRICT	LAND	TAX DESCRIPTION	TAXABLE VALUE		
CURRENT OWNERS ADDRESS	PARCEL SIZE/GRID COORD	TOTAL	SPECIAL DISTRICTS			
***** 133.002-2-26.11 *****						
	4538 CR 24			ACCT 1-	23- 4	BILL 1361
133.002-2-26.11	210 1 Family Res		2021 St Lawrence Co	33,000		300.36
Searles Priscilla	Edwards-Knox Cn 403401	8,400	Town of Pierrepont	33,000		42.68
Searles Larry	C. Morrow surveys	33,000	Highway	33,000		133.82
4538 County Route 24	1.06A(S) & 0.832A(S)		Chargebacks	33,000		22.11
Hermon, NY 13652	ACRES 1.60		School Relevy			381.64
	EAST-0303928 NRTH-1628625		FD032 Pierrepont Fire Prot	33,000	TO M	32.28
	DEED BOOK 1097 PG-95					
	FULL MARKET VALUE	36,667				
			TOTAL TAX ---			912.89**
				DATE #1		02/01/21
				AMT DUE		912.89
***** 90.003-1-22.5 *****						
	375 Butternut Ridge Rd					BILL 1362
90.003-1-22.5	240 Rural res		2021 St Lawrence Co	78,000		709.95
Searles Tawnee M	Colton 1 402801	14,500	Town of Pierrepont	78,000		100.89
41 Johnson Rd	21.058A(D)	78,000	Highway	78,000		316.30
Potsdam, NY 13676	FRNT 652.00 DPTH		Chargebacks	78,000		52.25
	ACRES 21.10		FD032 Pierrepont Fire Prot	78,000	TO M	76.29
PRIOR OWNER ON 3/01/2020	EAST-0323483 NRTH-1668568					
Searles Tawnee M	DEED BOOK 2017 PG-11662					
	FULL MARKET VALUE	86,667				
			TOTAL TAX ---			1,255.68**
				DATE #1		02/01/21
				AMT DUE		1,255.68
***** 104.004-1-19.1 *****						
	41 Johnson Rd			ACCT 1-	20- 2	BILL 1363
104.004-1-19.1	210 1 Family Res		2021 St Lawrence Co	188,000		1,711.17
Searles Tawnee M	Colton 1 402801	23,115	Town of Pierrepont	188,000		243.17
41 Johnson Rd	ACRES 74.80	188,000	Highway	188,000		762.36
Colton, NY 13625	EAST-0335107 NRTH-1652026		Chargebacks	188,000		125.95
	DEED BOOK 2020 PG-1549		FD032 Pierrepont Fire Prot	188,000	TO M	183.88
	FULL MARKET VALUE	208,889				
			TOTAL TAX ---			3,026.53**
				DATE #1		02/01/21
				AMT DUE		3,026.53
***** 90.028-3-10 *****						
	143 Postwood Rd			ACCT 1-	38- 3	BILL 1364
90.028-3-10	270 Mfg housing		VET WAR CT 41121	10,500	10,500	
Sears Carol J	Potsdam 2 407402	19,700	2021 St Lawrence Co	66,000		600.73
PO Box 28	50x205x55x182 .25 Ar Trlr	76,500	Town of Pierrepont	66,000		85.37
Hannawa Falls, NY 13647	FRNT 50.00 DPTH 193.00		Highway	66,000		267.64
	EAST-0333583 NRTH-1678642		Chargebacks	66,000		44.22
	DEED BOOK 2001 PG-3226		FD032 Pierrepont Fire Prot	76,500	TO M	74.82
	FULL MARKET VALUE	85,000	LT025 Hannawa Light	76,500	TO M	15.80
			TOTAL TAX ---			1,088.58**
				DATE #1		02/01/21
				AMT DUE		1,088.58

STATE OF NEW YORK
 COUNTY - St Lawrence
 TOWN - Pierrepont
 SWIS - 407000

2 0 2 1 T O W N T A X R O L L
 T A X A B L E SECTION OF THE ROLL - 1
 OWNERS NAME SEQUENCE
 UNIFORM PERCENT OF VALUE IS 090.00

PAGE 417
 VALUATION DATE-JUL 01, 2019
 TAXABLE STATUS DATE-MAR 01, 2020

TAX MAP PARCEL NUMBER	PROPERTY LOCATION & CLASS	ASSESSMENT	EXEMPTION CODE	COUNTY	TOWN	TAXABLE VALUE	TAX AMOUNT
CURRENT OWNERS NAME	SCHOOL DISTRICT	LAND	TAX DESCRIPTION				
CURRENT OWNERS ADDRESS	PARCEL SIZE/GRID COORD	TOTAL	SPECIAL DISTRICTS				
***** 90.004-1-7 *****							
90.004-1-7	41 Butternut Ridge Rd					ACCT 1- 29-13.1	BILL 1365
Seaver Algie	210 1 Family Res		2021 St Lawrence Co			50,000	455.10
Seaver Toni	Colton 1 402801	11,000	Town of Pierrepont			50,000	64.67
25 Butternut Ridge Rd	FRNT 470.00 DPTH	50,000	Highway			50,000	202.75
Potsdam, NY 13676	ACRES 6.80		Chargebacks			50,000	33.50
	EAST-0331211 NRTH-1672049		FD032 Pierrepont Fire Prot		TO M	50,000	48.90
	DEED BOOK 1064 PG-669		LT025 Hannawa Light		TO M	50,000	10.32
	FULL MARKET VALUE	55,556					
TOTAL TAX ---							815.24**
							DATE #1 02/01/21
							AMT DUE 815.24
***** 90.051-2-4 *****							
90.051-2-4	25 Butternut Ridge Rd		VET WAR CT 41121			ACCT 1- 29-12	BILL 1366
Seaver Algie	210 1 Family Res					10,500	10,500
Seaver Toni	Colton 1 402801	11,000	2021 St Lawrence Co			74,000	673.55
25 Butternut Ridge Rd	FRNT 175.00 DPTH	84,500	Town of Pierrepont			74,000	95.71
Potsdam, NY 13676	ACRES 3.60		Highway			74,000	300.08
	EAST-0331550 NRTH-1672249		Chargebacks			74,000	49.58
	DEED BOOK 1071 PG-684		FD032 Pierrepont Fire Prot		TO M	84,500	82.65
	FULL MARKET VALUE	93,889	LT025 Hannawa Light		TO M	84,500	17.45
TOTAL TAX ---							1,219.02**
							DATE #1 02/01/21
							AMT DUE 1,219.02
***** 90.002-4-4 *****							
90.002-4-4	126 Butternut Ridge Rd					ACCT 1- 81-1.4	BILL 1367
Seaver Laura J	210 1 Family Res		2021 St Lawrence Co			88,000	800.97
126 Butternut Ridge Rd	Colton 1 402801	15,300	Town of Pierrepont			88,000	113.82
Potsdam, NY 13676	FRNT 606.00 DPTH 1106.00	88,000	Highway			88,000	356.85
	ACRES 15.40		Chargebacks			88,000	58.95
	EAST-0328903 NRTH-1672559		FD032 Pierrepont Fire Prot		TO M	88,000	86.07
	DEED BOOK 1012 PG-00462						
	FULL MARKET VALUE	97,778					
TOTAL TAX ---							1,416.66**
							DATE #1 02/01/21
							AMT DUE 1,416.66
***** 104.001-1-18.11 *****							
104.001-1-18.11	SH 68					ACCT 1- 51- 7.4	BILL 1368
Seeger Lawrence	321 Abandoned ag		2021 St Lawrence Co			20,100	182.95
Seeger Linda	Canton 1 402201	20,100	Town of Pierrepont			20,100	26.00
Attn: Lynde Ostrander	Easement 2008/6901	20,100	Highway			20,100	81.51
21 County Route 35	Also 961/150		Chargebacks			20,100	13.47
Canton, NY 13617	FRNT 773.00 DPTH		FD032 Pierrepont Fire Prot		TO M	20,100	19.66
	ACRES 47.40						
	EAST-0312231 NRTH-1661800						
	DEED BOOK 901 PG-01121						
	FULL MARKET VALUE	22,333					
TOTAL TAX ---							323.59**
							DATE #1 02/01/21
							AMT DUE 323.59

STATE OF NEW YORK
 COUNTY - St Lawrence
 TOWN - Pierrepont
 SWIS - 407000

2 0 2 1 T O W N T A X R O L L
 T A X A B L E SECTION OF THE ROLL - 1
 OWNERS NAME SEQUENCE
 UNIFORM PERCENT OF VALUE IS 090.00

PAGE 418
 VALUATION DATE-JUL 01, 2019
 TAXABLE STATUS DATE-MAR 01, 2020

TAX MAP PARCEL NUMBER	PROPERTY LOCATION & CLASS	ASSESSMENT	EXEMPTION CODE-----	COUNTY-----	TOWN-----	TAX AMOUNT
CURRENT OWNERS NAME	SCHOOL DISTRICT	LAND	TAX DESCRIPTION	TAXABLE VALUE		
CURRENT OWNERS ADDRESS	PARCEL SIZE/GRID COORD	TOTAL	SPECIAL DISTRICTS			
***** 104.001-1-18.12 *****						
104.001-1-18.12	1375 SH 68			104.001-1-18.12		BILL 1369
Seeger Neil D	210 1 Family Res		VET WAR CT 41121	10,500	10,500	
Seeger Amanda J	Canton 1 402201	9,000	2021 St Lawrence Co	114,500		1,042.17
1375 State Highway 68	Seeger survey 4/28/07	125,000	Town of Pierrepont	114,500		148.10
Canton, NY 13617-3430	3.00A(S)		Highway	114,500		464.31
	FRNT 200.00 DPTH		Chargebacks	114,500		76.71
	ACRES 3.00		School Relevy			2,581.76
	EAST-0312725 NRTH-1662225		FD032 Pierrepont Fire Prot	125,000	TO M	122.26
	DEED BOOK 2007 PG-12803					
	FULL MARKET VALUE	138,889				
				TOTAL TAX ---		4,435.31**
				DATE #1		02/01/21
				AMT DUE		4,435.31
***** 76.083-1-29 *****						
76.083-1-29	17 CR 59			76.083-1-29		BILL 1370
Selleck Lauris E	210 1 Family Res		VET COM CT 41131	17,500	17,500	
17 County Route 59	Potsdam 2 407402	9,500	2021 St Lawrence Co	60,500		550.67
Potsdam, NY 13676	165x297	78,000	Town of Pierrepont	60,500		78.25
	FRNT 165.00 DPTH 297.00		Highway	60,500		245.33
	ACRES 1.10		Chargebacks	60,500		40.53
	EAST-0331964 NRTH-1680920		FD032 Pierrepont Fire Prot	78,000	TO M	76.29
	DEED BOOK 2001 PG-9358		LT025 Hannawa Light	78,000	TO M	16.11
	FULL MARKET VALUE	86,667				
				TOTAL TAX ---		1,007.18**
				DATE #1		02/01/21
				AMT DUE		1,007.18
***** 104.002-1-40.12 *****						
104.002-1-40.12	6148 CR 24			104.002-1-40.12		BILL 1371
Sevey Michael D	240 Rural res		2021 St Lawrence Co	83,000		755.46
Sevey Donna J	Canton 1 402201	30,700	Town of Pierrepont	83,000		107.36
6148 County Route 24	2017/11977 NIMO Easement	83,000	Highway	83,000		336.57
Colton, NY 13625	FRNT 1228.00 DPTH		Chargebacks	83,000		55.60
	ACRES 46.20		FD032 Pierrepont Fire Prot	83,000	TO M	81.18
	EAST-0328141 NRTH-1660506					
	DEED BOOK 1053 PG-662					
	FULL MARKET VALUE	92,222				
				TOTAL TAX ---		1,336.17**
				DATE #1		02/01/21
				AMT DUE		1,336.17

STATE OF NEW YORK
 COUNTY - St Lawrence
 TOWN - Pierrepont
 SWIS - 407000

2 0 2 1 T O W N T A X R O L L
 T A X A B L E SECTION OF THE ROLL - 1
 OWNERS NAME SEQUENCE
 UNIFORM PERCENT OF VALUE IS 090.00

PAGE 419
 VALUATION DATE-JUL 01, 2019
 TAXABLE STATUS DATE-MAR 01, 2020

TAX MAP PARCEL NUMBER	PROPERTY LOCATION & CLASS	ASSESSMENT	EXEMPTION CODE-----	COUNTY-----	TOWN-----	
CURRENT OWNERS NAME	SCHOOL DISTRICT	LAND	TAX DESCRIPTION	TAXABLE VALUE		TAX AMOUNT
CURRENT OWNERS ADDRESS	PARCEL SIZE/GRID COORD	TOTAL	SPECIAL DISTRICTS			
***** 76.004-3-1 *****						
76.004-3-1	Noyes Rd			ACCT 1- 51-15.12	BILL	1372
Seymour Murray	322 Rural vac>10		2021 St Lawrence Co	19,300		175.67
Seymour Deborah	Potsdam 2 407402	19,300	Town of Pierrepont	19,300		24.96
PO Box 125	2012/11288 NIMO/Verizon	19,300	Highway	19,300		78.26
Hannawa Falls, NY 13647	46 Ar Vacant Land		Chargebacks	19,300		12.93
	FRNT 472.00 DPTH		FD032 Pierrepont Fire Prot	19,300 TO M		18.88
	ACRES 45.50		LT025 Hannawa Light	19,300 TO M		3.99
	EAST-0330103 NRTH-1680532					
	DEED BOOK 920 PG-00547					
	FULL MARKET VALUE	21,444				
TOTAL TAX ---						314.69**
						DATE #1 02/01/21
						AMT DUE 314.69
***** 90.028-3-17 *****						
90.028-3-17	127 Postwood Rd			ACCT 1- 60- 2	BILL	1373
Seymour Murray C	210 1 Family Res		2021 St Lawrence Co	175,000		1,592.84
PO Box 125	Potsdam 2 407402	31,000	Town of Pierrepont	175,000		226.35
Hannawa Falls, NY 13647	85x151x54x35x142	175,000	Highway	175,000		709.64
	FRNT 85.00 DPTH 151.00		Chargebacks	175,000		117.24
	EAST-0333940 NRTH-1678466		FD032 Pierrepont Fire Prot	175,000 TO M		171.16
	DEED BOOK 2001 PG-12075		LT025 Hannawa Light	175,000 TO M		36.13
	FULL MARKET VALUE	194,444				
TOTAL TAX ---						2,853.36**
						DATE #1 02/01/21
						AMT DUE 2,853.36
***** 90.051-1-11 *****						
90.051-1-11	5525 SH 56			ACCT 1- 39-11	BILL	1374
Seymour Shawn	210 1 Family Res		Solar Ener 49500	21,980	21,980	
Cordts Laura	Colton 1 402801	7,300	2021 St Lawrence Co	103,000		937.50
5525 State Highway 56	.50 Ar Res	124,980	Town of Pierrepont	103,000		133.22
Potsdam, NY 13676	FRNT 105.00 DPTH 250.00		Highway	103,000		417.67
	EAST-0331772 NRTH-1673776		Chargebacks	103,000		69.00
	DEED BOOK 1999 PG-22793		FD032 Pierrepont Fire Prot	124,980 TO M		122.24
	FULL MARKET VALUE	138,867	LT025 Hannawa Light	124,980 TO M		25.81
TOTAL TAX ---						1,705.44**
						DATE #1 02/01/21
						AMT DUE 1,705.44
***** 90.051-1-12 *****						
90.051-1-12	SH 56			ACCT 1- 39-12	BILL	1375
Seymour Shawn	314 Rural vac<10		2021 St Lawrence Co	6,100		55.52
Cordts Laura	Colton 1 402801	6,100	Town of Pierrepont	6,100		7.89
5525 State Highway 56	.50 Ar Vac	6,100	Highway	6,100		24.74
Potsdam, NY 13676	FRNT 250.00 DPTH 85.00		Chargebacks	6,100		4.09
	EAST-0331756 NRTH-1673680		FD032 Pierrepont Fire Prot	6,100 TO M		5.97
	DEED BOOK 1999 PG-22793		LT025 Hannawa Light	6,100 TO M		1.26
	FULL MARKET VALUE	6,778				
TOTAL TAX ---						99.47**
						DATE #1 02/01/21
						AMT DUE 99.47

STATE OF NEW YORK
COUNTY - St Lawrence
TOWN - Pierrepont
SWIS - 407000

2 0 2 1 T O W N T A X R O L L
T A X A B L E SECTION OF THE ROLL - 1
OWNERS NAME SEQUENCE
UNIFORM PERCENT OF VALUE IS 090.00

PAGE 420
VALUATION DATE-JUL 01, 2019
TAXABLE STATUS DATE-MAR 01, 2020

TAX MAP PARCEL NUMBER	PROPERTY LOCATION & CLASS	ASSESSMENT	EXEMPTION CODE	COUNTY	TOWN	TAX AMOUNT
CURRENT OWNERS NAME	SCHOOL DISTRICT	LAND	TAX DESCRIPTION			TAX AMOUNT
CURRENT OWNERS ADDRESS	PARCEL SIZE/GRID COORD	TOTAL	SPECIAL DISTRICTS			TAX AMOUNT
***** 119.002-2-22.11 *****						
119.002-2-22.11	639 Wilson Rd			ACCT 1-	46- 7.11	BILL 1376
Sharlow Amber M	270 Mfg housing		2021 St Lawrence Co	35,000		318.57
301 Todd Rd	Colton 1 402801	16,800	Town of Pierrepont	35,000		45.27
Rensselaer Falls, NY 13680	Mobile Home	35,000	Highway	35,000		141.93
	ACRES 18.30		Chargebacks	35,000		23.45
	EAST-0333626 NRTH-1642713		FD032 Pierrepont Fire Prot	35,000	TO M	34.23
	DEED BOOK 2018 PG-2852					
	FULL MARKET VALUE	38,889				
			TOTAL TAX ---			563.45**
				DATE #1		02/01/21
				AMT DUE		563.45
***** 76.004-4-23.1 *****						
76.004-4-23.1	5989 SH 56			ACCT 1-	11-15.1	BILL 1377
Sharlow Anna	240 Rural res		VET COM CT 41131	17,500	17,500	
5989 State Highway 56	Potsdam 2 407402	11,100	Aged - Tow 41803	0	73,250	
Potsdam, NY 13676	1 Fam Res	164,000	Aged - Co 41805	65,925	0	
	FRNT 586.00 DPTH		2021 St Lawrence Co	80,575		733.39
	ACRES 11.00		Town of Pierrepont	73,250		94.74
	EAST-0335248 NRTH-1683702		Highway	73,250		297.04
	DEED BOOK 1001 PG-01099		Chargebacks	73,250		49.07
	FULL MARKET VALUE	182,222	FD032 Pierrepont Fire Prot	164,000	TO M	160.40
			LT025 Hannawa Light	164,000	TO M	33.86
			TOTAL TAX ---			1,368.50**
				DATE #1		02/01/21
				AMT DUE		1,368.50
***** 118.002-3-18.11 *****						
118.002-3-18.11	358,362, 372,376 Plains Rd			ACCT 1-	68-14.1	BILL 1378
Sharlow Anna	280 Res Multiple		2021 St Lawrence Co	100,000		910.20
5989 State Highway 56	Edwards-Knox Cn 403401	32,000	Town of Pierrepont	100,000		129.34
Potsdam, NY 13676	ACRES 13.30	100,000	Highway	100,000		405.51
	EAST-0307440 NRTH-1645984		Chargebacks	100,000		66.99
	DEED BOOK 1018 PG-00567		FD032 Pierrepont Fire Prot	100,000	TO M	97.81
	FULL MARKET VALUE	111,111				
			TOTAL TAX ---			1,609.85**
				DATE #1		02/01/21
				AMT DUE		1,609.85
***** 90.004-1-65 *****						
90.004-1-65	Tucker Rd			ACCT 1-	49-10.111	BILL 1379
Sharp Garrett	314 Rural vac<10		2021 St Lawrence Co	11,000		100.12
206 Tucker Rd	Colton 1 402801	11,000	Town of Pierrepont	11,000		14.23
Colton, NY 13625	ACRES 8.30	11,000	Highway	11,000		44.61
	EAST-0333436 NRTH-1666310		Chargebacks	11,000		7.37
	DEED BOOK 2020 PG-2625		School Relevy			6.37
PRIOR OWNER ON 3/01/2020	FULL MARKET VALUE	12,222	FD032 Pierrepont Fire Prot	11,000	TO M	10.76
Swalnick Gerald W						
			TOTAL TAX ---			183.46**
				DATE #1		02/01/21
				AMT DUE		183.46

STATE OF NEW YORK
 COUNTY - St Lawrence
 TOWN - Pierrepont
 SWIS - 407000

2 0 2 1 T O W N T A X R O L L
 T A X A B L E SECTION OF THE ROLL - 1
 OWNERS NAME SEQUENCE
 UNIFORM PERCENT OF VALUE IS 090.00

PAGE 421
 VALUATION DATE-JUL 01, 2019
 TAXABLE STATUS DATE-MAR 01, 2020

TAX MAP PARCEL NUMBER	PROPERTY LOCATION & CLASS	ASSESSMENT	EXEMPTION CODE	COUNTY	TOWN	TAX AMOUNT
CURRENT OWNERS NAME	SCHOOL DISTRICT	LAND	TAX DESCRIPTION	TAXABLE VALUE		
CURRENT OWNERS ADDRESS	PARCEL SIZE/GRID COORD	TOTAL	SPECIAL DISTRICTS			
***** 90.004-1-32 *****						
90.004-1-32	206 Tucker Rd			ACCT 1-	29- 5	BILL 1380
Sharp Garrett R	210 1 Family Res		2021 St Lawrence Co	120,000		1,092.24
Hart Kady L	Colton 1 402801	7,800	Town of Pierrepont	120,000		155.21
206 Tucker Rd	FRNT 201.00 DPTH 189.00	120,000	Highway	120,000		486.61
Colton, NY 13625	ACRES 0.88		Chargebacks	120,000		80.39
	EAST-0333530 NRTH-1666819		FD032 Pierrepont Fire Prot	120,000	TO M	117.37
	DEED BOOK 2018 PG-14010		LT025 Hannawa Light	120,000	TO M	24.78
	FULL MARKET VALUE	133,333				
			TOTAL TAX ---			1,956.60**
				DATE #1		02/01/21
				AMT DUE		1,956.60
***** 90.004-1-33 *****						
90.004-1-33	Tucker Rd			ACCT 1-	29- 9	BILL 1381
Sharp Garrett R	311 Res vac land		2021 St Lawrence Co	6,400		58.25
Hart Kady L	Colton 1 402801	6,400	Town of Pierrepont	6,400		8.28
206 Tucker Rd	ACRES 3.60	6,400	Highway	6,400		25.95
Colton, NY 13625	EAST-0333589 NRTH-1667033		Chargebacks	6,400		4.29
	DEED BOOK 2018 PG-14010		FD032 Pierrepont Fire Prot	6,400	TO M	6.26
	FULL MARKET VALUE	7,111	LT025 Hannawa Light	6,400	TO M	1.32
			TOTAL TAX ---			104.35**
				DATE #1		02/01/21
				AMT DUE		104.35
***** 104.002-1-39.112 *****						
104.002-1-39.112	6117 CR 24					BILL 1382
Sharp Sheila Marie	210 1 Family Res		2021 St Lawrence Co	135,000		1,228.76
6117 County Route 24	Canton 1 402201	8,800	Town of Pierrepont	135,000		174.61
Colton, NY 13625	FRNT 313.00 DPTH	135,000	Highway	135,000		547.44
	ACRES 2.30		Chargebacks	135,000		90.44
	EAST-0326339 NRTH-1660077		FD032 Pierrepont Fire Prot	135,000	TO M	132.04
	DEED BOOK 2009 PG-20326					
	FULL MARKET VALUE	150,000				
			TOTAL TAX ---			2,173.29**
				DATE #1		02/01/21
				AMT DUE		2,173.29
***** 104.003-1-9.2 *****						
104.003-1-9.2	5705 CR 24					BILL 1383
Sharpstene James	260 Seasonal res		2021 St Lawrence Co	62,000		564.32
2055 Brookway Cres	Canton 1 402201	14,300	Town of Pierrepont	62,000		80.19
Ontario, NY 14519	Camp	62,000	Highway	62,000		251.42
	ACRES 13.40		Chargebacks	62,000		41.54
	EAST-0320008 NRTH-1652040		FD032 Pierrepont Fire Prot	62,000	TO M	60.64
	DEED BOOK 1081 PG-97					
	FULL MARKET VALUE	68,889				
			TOTAL TAX ---			998.11**
				DATE #1		02/01/21
				AMT DUE		998.11

STATE OF NEW YORK
 COUNTY - St Lawrence
 TOWN - Pierrepont
 SWIS - 407000

2 0 2 1 T O W N T A X R O L L
 T A X A B L E SECTION OF THE ROLL - 1
 OWNERS NAME SEQUENCE
 UNIFORM PERCENT OF VALUE IS 090.00

PAGE 422
 VALUATION DATE-JUL 01, 2019
 TAXABLE STATUS DATE-MAR 01, 2020

TAX MAP PARCEL NUMBER	PROPERTY LOCATION & CLASS	ASSESSMENT	EXEMPTION CODE	COUNTY	TOWN	TAX AMOUNT
CURRENT OWNERS NAME	SCHOOL DISTRICT	LAND	TAX DESCRIPTION	TAXABLE VALUE		
CURRENT OWNERS ADDRESS	PARCEL SIZE/GRID COORD	TOTAL	SPECIAL DISTRICTS			
***** 90.002-2-47 *****						
90.002-2-47	Birch Dr					BILL 1384
Sharrow Thomas C	311 Res vac land		2021 St Lawrence Co	7,200		65.53
PO Box 162	Potsdam 2 407402	7,200	Town of Pierrepont	7,200		9.31
Hannawa Falls, NY 13647	Lot 21	7,200	Highway	7,200		29.20
	163x184x165x167		Chargebacks	7,200		4.82
	FRNT 163.00 DPTH 184.00		FD032 Pierrepont Fire Prot	7,200	TO M	7.04
	EAST-0333432 NRTH-1675367					
	DEED BOOK 1115 PG-775					
	FULL MARKET VALUE	8,000				
TOTAL TAX ---						115.90**
DATE #1						02/01/21
AMT DUE						115.90
***** 90.002-3-30.12 *****						
90.002-3-30.12	144 T. Alexander Dr/prvt					BILL 1385
Sharrow Thomas C	210 1 Family Res - WTRFNT		2021 St Lawrence Co	209,000		1,902.31
Sharrow Chelsea	Colton 1 402801	54,700	Town of Pierrepont	209,000		270.33
PO Box 162	Plot revised 11/2017	209,000	Highway	209,000		847.51
Hannawa Falls, NY 13647	132'waterfront		Chargebacks	209,000		140.02
	FRNT 132.00 DPTH		FD032 Pierrepont Fire Prot	209,000	TO M	204.42
	ACRES 1.00		LT025 Hannawa Light	209,000	TO M	43.15
	EAST-0334028 NRTH-1673177					
	DEED BOOK 2018 PG-4951					
	FULL MARKET VALUE	232,222				
TOTAL TAX ---						3,407.74**
DATE #1						02/01/21
AMT DUE						3,407.74
***** 118.004-3-30 *****						
118.004-3-30	3 Plains Rd			ACCT 1- 54-11		BILL 1386
Shatraw Cory T	314 Rural vac<10		2021 St Lawrence Co	8,200		74.64
50 Riverside Dr	Edwards-Knox Cn 403401	8,200	Town of Pierrepont	8,200		10.61
Canton, NY 13617	House burned 2018	8,200	Highway	8,200		33.25
	239x223x239x165		Chargebacks	8,200		5.49
	FRNT 239.00 DPTH		FD032 Pierrepont Fire Prot	8,200	TO M	8.02
	ACRES 1.10					
PRIOR OWNER ON 3/01/2020	EAST-0309657 NRTH-1637410					
Snyder Stephanie (LC)	DEED BOOK 2020 PG-13471					
	FULL MARKET VALUE	9,111				
TOTAL TAX ---						132.01**
DATE #1						02/01/21
AMT DUE						132.01

STATE OF NEW YORK
COUNTY - St Lawrence
TOWN - Pierrepont
SWIS - 407000

2021 TOWN TAX ROLL
TAXABLE SECTION OF THE ROLL - 1
OWNERS NAME SEQUENCE
UNIFORM PERCENT OF VALUE IS 090.00

PAGE 423
VALUATION DATE-JUL 01, 2019
TAXABLE STATUS DATE-MAR 01, 2020

TAX MAP PARCEL NUMBER	PROPERTY LOCATION & CLASS	ASSESSMENT	EXEMPTION CODE	COUNTY	TOWN	TAXABLE VALUE	TAX AMOUNT
CURRENT OWNERS NAME	SCHOOL DISTRICT	LAND	TAX DESCRIPTION				
CURRENT OWNERS ADDRESS	PARCEL SIZE/GRID COORD	TOTAL	SPECIAL DISTRICTS				
***** 118.004-2-20.1 *****							
	24 Fifield Rd					118.004-2-20.1	
118.004-2-20.1	270 Mfg housing		2021 St Lawrence Co			30,000	273.06
Shatraw Thomas L	Edwards-Knox Cn 403401	9,400	Town of Pierrepont			30,000	38.80
Gollinger Clara	2012/13177 NIMO & Verizon	30,000	Highway			30,000	121.65
Attn: Thomas Shatraw	ACRES 3.50		Chargebacks			30,000	20.10
24 Fifield Rd	EAST-0303420 NRTH-1637285		FD032 Pierrepont Fire Prot		TO M	30,000	29.34
Hermon, NY 13652	DEED BOOK 1032 PG-01007						
	FULL MARKET VALUE	33,333					
TOTAL TAX ---							482.95**
							DATE #1 02/01/21
							AMT DUE 482.95
***** 119.002-1-14 *****							
	245 Bonno Rd					119.002-1-14	
119.002-1-14	260 Seasonal res		2021 St Lawrence Co			30,000	273.06
Shaw Joseph (LU)	Colton 1 402801	3,900	Town of Pierrepont			30,000	38.80
20 Cowan Rd	10.5 Ar	30,000	Highway			30,000	121.65
Canton, NY 13617	ACRES 10.50		Chargebacks			30,000	20.10
	EAST-0325484 NRTH-1645506		FD032 Pierrepont Fire Prot		TO M	30,000	29.34
	DEED BOOK 1088 PG-575						
	FULL MARKET VALUE	33,333					
TOTAL TAX ---							482.95**
							DATE #1 02/01/21
							AMT DUE 482.95
***** 104.056-1-7 *****							
	CR 24					104.056-1-7	
104.056-1-7	312 Vac w/imprv		2021 St Lawrence Co			28,000	254.85
Shea Dennis F	Canton 1 402201	8,000	Town of Pierrepont			28,000	36.22
PO Box 356	Ranch 32X24 Shell	28,000	Highway			28,000	113.54
South Colton, NY 13687	FRNT 69.00 DPTH 106.00		Chargebacks			28,000	18.76
	EAST-0322673 NRTH-1655730		FD032 Pierrepont Fire Prot		TO M	28,000	27.39
	DEED BOOK 1050 PG-669						
	FULL MARKET VALUE	31,111					
TOTAL TAX ---							450.76**
							DATE #1 02/01/21
							AMT DUE 450.76
***** 76.076-1-4 *****							
	3 Birch Rd					76.076-1-4	
76.076-1-4	425 Bar		2021 St Lawrence Co			90,000	819.18
Shea Schyler J	Potsdam 2 407402	8,500	Town of Pierrepont			90,000	116.41
5254 State Highway 56	390x122x69x90xi Bar	90,000	Highway			90,000	364.96
Colton, NY 13625	FRNT 390.00 DPTH 122.00		Chargebacks			90,000	60.29
	ACRES 1.80		FD032 Pierrepont Fire Prot		TO M	90,000	88.03
	EAST-0335722 NRTH-1682644		LT025 Hannawa Light		TO M	90,000	18.58
	DEED BOOK 2008 PG-2985						
	FULL MARKET VALUE	100,000					
TOTAL TAX ---							1,467.45**
							DATE #1 02/01/21
							AMT DUE 1,467.45

STATE OF NEW YORK
 COUNTY - St Lawrence
 TOWN - Pierrepont
 SWIS - 407000

2 0 2 1 T O W N T A X R O L L
 T A X A B L E SECTION OF THE ROLL - 1
 OWNERS NAME SEQUENCE
 UNIFORM PERCENT OF VALUE IS 090.00

PAGE 424
 VALUATION DATE-JUL 01, 2019
 TAXABLE STATUS DATE-MAR 01, 2020

TAX MAP PARCEL NUMBER	PROPERTY LOCATION & CLASS	ASSESSMENT	EXEMPTION CODE	COUNTY	TOWN	TAX AMOUNT
CURRENT OWNERS NAME	SCHOOL DISTRICT	LAND	TAX DESCRIPTION	TAXABLE VALUE		
CURRENT OWNERS ADDRESS	PARCEL SIZE/GRID COORD	TOTAL	SPECIAL DISTRICTS			
***** 90.004-2-46.1 *****						
5254 SH 56						BILL 1391
90.004-2-46.1	240 Rural res		2021 St Lawrence Co	115,000		1,046.73
Shea Schyler J	Colton 1 402801	14,200	Town of Pierrepont	115,000		148.75
5254 State Highway 56	FRNT 900.00 DPTH	115,000	Highway	115,000		466.34
Colton, NY 13625	ACRES 13.20		Chargebacks	115,000		77.04
	EAST-0335441 NRTH-1668473		FD032 Pierrepont Fire Prot	115,000	TO M	112.48
	DEED BOOK 2000 PG-15687		LT025 Hannawa Light	115,000	TO M	23.75
	FULL MARKET VALUE	127,778				
TOTAL TAX ---						1,875.09**
DATE #1						02/01/21
AMT DUE						1,875.09
***** 90.004-2-21.1 *****						
90.004-2-21.1	SH 56					BILL 1392
Sheehan James E	314 Rural vac<10		2021 St Lawrence Co	5,300		48.24
208 Sissonville Rd	Colton 1 402801	5,300	Town of Pierrepont	5,300		6.86
Potsdam, NY 13676-3563	Also 1091/215	5,300	Highway	5,300		21.49
	Vacant Improved		Chargebacks	5,300		3.55
	FRNT 233.00 DPTH 275.00		FD032 Pierrepont Fire Prot	5,300	TO M	5.18
	ACRES 1.50		LT025 Hannawa Light	5,300	TO M	1.09
	EAST-0334443 NRTH-1669779					
	DEED BOOK 998 PG-00753					
	FULL MARKET VALUE	5,889				
TOTAL TAX ---						86.41**
DATE #1						02/01/21
AMT DUE						86.41
***** 90.035-3-4 *****						
90.035-3-4	96 Burtwood Park Dr/prvt					BILL 1393
Sheets Ronald L	210 1 Family Res - WTRFNT		2021 St Lawrence Co	142,000		1,292.48
Gerrish Elizabeth	Potsdam 2 407402	30,600	Town of Pierrepont	142,000		183.67
PO Box 130	2 Story New 32X30 & 1 Car	142,000	Highway	142,000		575.82
Hannawa Falls, NY 13647	Gar 16X20 Also 996/221		Chargebacks	142,000		95.13
	75x260x74x250		FD032 Pierrepont Fire Prot	142,000	TO M	138.89
	FRNT 75.00 DPTH 255.00					
	ACRES 0.43 BANK8888830					
	EAST-0333176 NRTH-1676593					
	DEED BOOK 2004 PG-3652					
	FULL MARKET VALUE	157,778				
TOTAL TAX ---						2,285.99**
DATE #1						02/01/21
AMT DUE						2,285.99

STATE OF NEW YORK
 COUNTY - St Lawrence
 TOWN - Pierrepont
 SWIS - 407000

2 0 2 1 T O W N T A X R O L L
 T A X A B L E SECTION OF THE ROLL - 1
 OWNERS NAME SEQUENCE
 UNIFORM PERCENT OF VALUE IS 090.00

PAGE 425
 VALUATION DATE-JUL 01, 2019
 TAXABLE STATUS DATE-MAR 01, 2020

TAX MAP PARCEL NUMBER	PROPERTY LOCATION & CLASS	ASSESSMENT	EXEMPTION CODE-----	COUNTY-----	TOWN-----	
CURRENT OWNERS NAME	SCHOOL DISTRICT	LAND	TAX DESCRIPTION	TAXABLE VALUE		TAX AMOUNT
CURRENT OWNERS ADDRESS	PARCEL SIZE/GRID COORD	TOTAL	SPECIAL DISTRICTS			
***** 90.004-1-71.11 *****						
	5259 SH 56			ACCT 1-	49-10.12	BILL 1394
90.004-1-71.11	210 1 Family Res		2021 St Lawrence Co	72,300		658.07
Sheldon George W	Colton 1 402801	7,700	Town of Pierrepont	72,300		93.52
Revocable Trust	2013/8576 NIMO/Verizon es	72,300	Highway	72,300		293.18
PO Box 333	858'ff		Chargebacks	72,300		48.44
Hannawa Falls, NY 13647	FRNT 688.00 DPTH		FD032 Pierrepont Fire Prot	72,300	TO M	70.71
	ACRES 5.20					
	EAST-0335640 NRTH-1667288					
	DEED BOOK 2007 PG-17831					
	FULL MARKET VALUE	80,333				
			TOTAL TAX ---			1,163.92**
				DATE #1		02/01/21
				AMT DUE		1,163.92
***** 90.028-1-3.1 *****						
	30 Coney Island Dr/prvt			ACCT 1-	60-12.1	BILL 1395
90.028-1-3.1	210 1 Family Res - WTRFNT		VET WAR CT 41121	10,500	10,500	
Shelly Peter R	Potsdam 2 407402	44,000	2021 St Lawrence Co	164,500		1,497.27
Shelly Denise A	1 Fam Res	175,000	Town of Pierrepont	164,500		212.77
PO Box 34	ACRES 1.10		Highway	164,500		667.06
Hannawa Falls, NY 13647	EAST-0333544 NRTH-1679830		Chargebacks	164,500		110.20
	DEED BOOK 1063 PG-894		FD032 Pierrepont Fire Prot	175,000	TO M	171.16
	FULL MARKET VALUE	194,444	LT025 Hannawa Light	175,000	TO M	36.13
			TOTAL TAX ---			2,694.59**
				DATE #1		02/01/21
				AMT DUE		2,694.59
***** 90.027-2-30 *****						
	33 Cameron Dr			ACCT 1-	60-10	BILL 1396
90.027-2-30	210 1 Family Res - WTRFNT		2021 St Lawrence Co	170,500		1,551.88
Shelly Ryan P	Potsdam 2 407402	60,700	Town of Pierrepont	170,500		220.53
Shelly Joey P	155x190x160x170	170,500	Highway	170,500		691.39
PO Box 287	FRNT 155.00 DPTH		Chargebacks	170,500		114.22
Hannawa Falls, NY 13647	ACRES 0.62		FD032 Pierrepont Fire Prot	170,500	TO M	166.76
	EAST-0332904 NRTH-1677971		LT025 Hannawa Light	170,500	TO M	35.21
	DEED BOOK 2006 PG-12530					
	FULL MARKET VALUE	189,444				
			TOTAL TAX ---			2,779.99**
				DATE #1		02/01/21
				AMT DUE		2,779.99

STATE OF NEW YORK
 COUNTY - St Lawrence
 TOWN - Pierrepont
 SWIS - 407000

2 0 2 1 T O W N T A X R O L L
 T A X A B L E SECTION OF THE ROLL - 1
 OWNERS NAME SEQUENCE
 UNIFORM PERCENT OF VALUE IS 090.00

PAGE 426
 VALUATION DATE-JUL 01, 2019
 TAXABLE STATUS DATE-MAR 01, 2020

TAX MAP PARCEL NUMBER	PROPERTY LOCATION & CLASS	ASSESSMENT	EXEMPTION CODE	COUNTY	TOWN	TAX AMOUNT
CURRENT OWNERS NAME	SCHOOL DISTRICT	LAND	TAX DESCRIPTION	TAXABLE VALUE		
CURRENT OWNERS ADDRESS	PARCEL SIZE/GRID COORD	TOTAL	SPECIAL DISTRICTS			
***** 90.004-2-19.2 *****						
90.004-2-19.2	CR 24			ACCT 1-	42-8.2	BILL 1397
Shene Nathan R	314 Rural vac<10		2021 St Lawrence Co	8,000		72.82
6689 County Route 24	Colton 1 402801	8,000	Town of Pierrepont	8,000		10.35
Colton, NY 13625	Life Use-Heidenreich,	8,000	Highway	8,000		32.44
	David & Kay		Chargebacks	8,000		5.36
	201x200		FD032 Pierrepont Fire Prot	8,000	TO M	7.82
	FRNT 201.00 DPTH 200.00		LT025 Hannawa Light	8,000	TO M	1.65
	EAST-0335480 NRTH-1670981					
	DEED BOOK 2019 PG-4397					
	FULL MARKET VALUE	8,889				
			TOTAL TAX ---			130.44**
				DATE #1		02/01/21
				AMT DUE		130.44
***** 90.004-2-19.112 *****						
90.004-2-19.112	Off CR 24					BILL 1398
Shene Nathan R	314 Rural vac<10		2021 St Lawrence Co	2,800		25.49
6689 County Route 24	Colton 1 402801	2,800	Town of Pierrepont	2,800		3.62
Colton, NY 13625	FRNT 350.00 DPTH	2,800	Highway	2,800		11.35
	ACRES 1.00		Chargebacks	2,800		1.88
	EAST-0335414 NRTH-1671156		FD032 Pierrepont Fire Prot	2,800	TO M	2.74
	DEED BOOK 2019 PG-4397		LT025 Hannawa Light	2,800	TO M	.58
	FULL MARKET VALUE	3,111				
			TOTAL TAX ---			45.66**
				DATE #1		02/01/21
				AMT DUE		45.66
***** 90.004-2-20 *****						
90.004-2-20	6689 CR 24			ACCT 1-	74- 8	BILL 1399
Shene Nathan R	210 1 Family Res		2021 St Lawrence Co	95,300		867.42
6689 County Route 24	Colton 1 402801	7,200	Town of Pierrepont	95,300		123.26
Colton, NY 13625	Life Use-Heidenreich,	95,300	Highway	95,300		386.45
	David & Kay		Chargebacks	95,300		63.84
	Res		FD032 Pierrepont Fire Prot	95,300	TO M	93.21
	FRNT 150.00 DPTH 200.00		LT025 Hannawa Light	95,300	TO M	19.68
	BANK8888830					
	EAST-0335598 NRTH-1671124					
	DEED BOOK 2019 PG-4397					
	FULL MARKET VALUE	105,889				
			TOTAL TAX ---			1,553.86**
				DATE #1		02/01/21
				AMT DUE		1,553.86

STATE OF NEW YORK
 COUNTY - St Lawrence
 TOWN - Pierrepont
 SWIS - 407000

2 0 2 1 T O W N T A X R O L L
 T A X A B L E SECTION OF THE ROLL - 1
 OWNERS NAME SEQUENCE
 UNIFORM PERCENT OF VALUE IS 090.00

PAGE 427
 VALUATION DATE-JUL 01, 2019
 TAXABLE STATUS DATE-MAR 01, 2020

TAX MAP PARCEL NUMBER	PROPERTY LOCATION & CLASS	ASSESSMENT	EXEMPTION CODE-----	COUNTY-----	TOWN-----	
CURRENT OWNERS NAME	SCHOOL DISTRICT	LAND	TAX DESCRIPTION	TAXABLE VALUE		TAX AMOUNT
CURRENT OWNERS ADDRESS	PARCEL SIZE/GRID COORD	TOTAL	SPECIAL DISTRICTS			
***** 76.084-2-6 *****						
5860 SH 56				ACCT 1- 60-13	BILL 1400	
76.084-2-6	210 1 Family Res		VET WAR CT 41121	10,500	10,500	
Shimmel Gordon	Potsdam 2 407402	6,800	2021 St Lawrence Co	87,000		791.87
Shimmel Phyllis	Residence & Barn	97,500	Town of Pierrepont	87,000		112.53
PO Box 101	FRNT 110.00 DPTH		Highway	87,000		352.79
Hannawa Falls, NY 13647	ACRES 0.65		Chargebacks	87,000		58.28
	EAST-0333866 NRTH-1681253		FD032 Pierrepont Fire Prot	97,500 TO M		95.36
	DEED BOOK 748 PG-00014		LT025 Hannawa Light	97,500 TO M		20.13
	FULL MARKET VALUE	108,333				
			TOTAL TAX ---			1,430.96**
				DATE #1		02/01/21
				AMT DUE		1,430.96
***** 118.004-2-1 *****						
15 O'Brien Rd				ACCT 1- 40-14	BILL 1401	
118.004-2-1	210 1 Family Res		2021 St Lawrence Co	89,000		810.07
Shipman Tabor	Edwards-Knox Cn 403401	9,500	Town of Pierrepont	89,000		115.12
15 O'Brien Rd	See 2011/10941	89,000	Highway	89,000		360.90
Canton, NY 13617-3289	Tisdell survey 3/29/72		Chargebacks	89,000		59.62
	3.80A(S)		FD032 Pierrepont Fire Prot	89,000 TO M		87.05
	FRNT 396.00 DPTH					
	ACRES 3.50					
	EAST-0303447 NRTH-1639754					
	DEED BOOK 2013 PG-4246					
	FULL MARKET VALUE	98,889				
			TOTAL TAX ---			1,432.76**
				DATE #1		02/01/21
				AMT DUE		1,432.76
***** 120.001-4-2.2 *****						
1094 Green Rd					BILL 1402	
120.001-4-2.2	270 Mfg housing		2021 St Lawrence Co	27,000		245.75
Shorette Howard	Colton 1 402801	8,600	Town of Pierrepont	27,000		34.92
PO Box 241	Trlr & Work Shop	27,000	Highway	27,000		109.49
Colton, NY 13625	480x208x480x250		Chargebacks	27,000		18.09
	ACRES 2.20		School Relevy			36.57
	EAST-0337838 NRTH-1645817		FD032 Pierrepont Fire Prot	27,000 TO M		26.41
	DEED BOOK 2007 PG-16310					
	FULL MARKET VALUE	30,000				
			TOTAL TAX ---			471.23**
				DATE #1		02/01/21
				AMT DUE		471.23

STATE OF NEW YORK
 COUNTY - St Lawrence
 TOWN - Pierrepont
 SWIS - 407000

2 0 2 1 T O W N T A X R O L L
 T A X A B L E SECTION OF THE ROLL - 1
 OWNERS NAME SEQUENCE
 UNIFORM PERCENT OF VALUE IS 090.00

PAGE 428
 VALUATION DATE-JUL 01, 2019
 TAXABLE STATUS DATE-MAR 01, 2020

TAX MAP PARCEL NUMBER	PROPERTY LOCATION & CLASS	ASSESSMENT	EXEMPTION CODE-----	COUNTY-----	TOWN-----	TAX AMOUNT
CURRENT OWNERS NAME	SCHOOL DISTRICT	LAND	TAX DESCRIPTION	TAXABLE VALUE		
CURRENT OWNERS ADDRESS	PARCEL SIZE/GRID COORD	TOTAL	SPECIAL DISTRICTS			

118.002-2-14.22	4675 CR 27			118.002-2-14.22		*****
118.002-2-14.22	210 1 Family Res		2021 St Lawrence Co	160,000		BILL 1403
Sibbits Paul H	Edwards-Knox Cn 403401	12,700	Town of Pierrepont	160,000		1,456.31
Sibbits Patricia M	WCT Survey 12/08	160,000	Highway	160,000		206.95
4675 County Route 27	11.22A(S)		Chargebacks	160,000		648.81
Canton, NY 13617	Easement 2010/3828		FD032 Pierrepont Fire Prot	160,000	TO M	107.19
	FRNT 584.00 DPTH					156.49
	ACRES 11.20					
	EAST-0302964 NRTH-1643302					
	DEED BOOK 2009 PG-6596					
	FULL MARKET VALUE	177,778				
			TOTAL TAX ---			2,575.75**
				DATE #1		02/01/21
				AMT DUE		2,575.75

90.043-1-32	5532 SH 56			90.043-1-32		*****
90.043-1-32	210 1 Family Res - WTRFNT		2021 St Lawrence Co	ACCT 1- 10-15.1		BILL 1404
Sickles Judith A	Colton 1 402801	59,200	Town of Pierrepont	109,000		992.11
2305 Burning Tree Cir	38x258x239x145'wfx	109,000	Highway	109,000		140.98
Sebring, FL 33872-4026	335x100x225		Chargebacks	109,000		442.00
	FRNT 145.00 DPTH 239.00		FD032 Pierrepont Fire Prot	109,000	TO M	73.02
PRIOR OWNER ON 3/01/2020	EAST-0332308 NRTH-1673929		LT025 Hannawa Light	109,000	TO M	106.61
Sickles Judith A	DEED BOOK 1999 PG-25537			109,000	TO M	22.51
	FULL MARKET VALUE	121,111				
			TOTAL TAX ---			1,777.23**
				DATE #1		02/01/21
				AMT DUE		1,777.23

119.001-2-25	188 Bonno Rd			119.001-2-25		*****
119.001-2-25	240 Rural res		2021 St Lawrence Co	ACCT 1- 39- 6.7		BILL 1405
Sieg Henry E Jr.	Colton 1 402801	13,400	Town of Pierrepont	66,000		600.73
Sieg Henry W	2 Sty Log Cabin & Garage	66,000	Highway	66,000		85.37
188 Bonno Rd	FRNT 520.00 DPTH		Chargebacks	66,000		267.64
Canton, NY 13617	ACRES 15.30		FD032 Pierrepont Fire Prot	66,000	TO M	44.22
	EAST-0323931 NRTH-1646399			66,000	TO M	64.55
	DEED BOOK 2017 PG-3678					
	FULL MARKET VALUE	73,333				
			TOTAL TAX ---			1,062.51**
				DATE #1		02/01/21
				AMT DUE		1,062.51

STATE OF NEW YORK
 COUNTY - St Lawrence
 TOWN - Pierrepont
 SWIS - 407000

2 0 2 1 T O W N T A X R O L L
 T A X A B L E SECTION OF THE ROLL - 1
 OWNERS NAME SEQUENCE
 UNIFORM PERCENT OF VALUE IS 090.00

PAGE 429
 VALUATION DATE-JUL 01, 2019
 TAXABLE STATUS DATE-MAR 01, 2020

TAX MAP PARCEL NUMBER	PROPERTY LOCATION & CLASS	ASSESSMENT	EXEMPTION CODE	COUNTY	TOWN	TAXABLE VALUE	TAX AMOUNT
CURRENT OWNERS NAME	SCHOOL DISTRICT	LAND	TAX DESCRIPTION				
CURRENT OWNERS ADDRESS	PARCEL SIZE/GRID COORD	TOTAL	SPECIAL DISTRICTS				
*****							119.002-1-19.2 *****
119.002-1-19.2	Bonno Rd 910 Priv forest		2021 St Lawrence Co			9,400	BILL 1406 85.56
Sieg Henry E Jr.	Colton 1 402801	9,400	Town of Pierrepont			9,400	12.16
Sieg Henry W	490'front	9,400	Highway			9,400	38.12
188 Bonno Rd	ACRES 22.20		Chargebacks			9,400	6.30
Canton, NY 13617	EAST-0325721 NRTH-1646741		FD032 Pierrepont Fire Prot		TO M	9,400	9.19
	DEED BOOK 2017 PG-3678						
	FULL MARKET VALUE	10,444					
						TOTAL TAX ---	151.33**
						DATE #1	02/01/21
						AMT DUE	151.33
*****							89.004-2-11 *****
89.004-2-11	Howardville Rd 322 Rural vac>10		2021 St Lawrence Co		ACCT 1- 24- 9	17,100	BILL 1407 155.64
Siematkowski Joseph	Canton 1 402201	17,100	Town of Pierrepont			17,100	22.12
Siematkowski Catherine	31 Ar Agri	17,100	Highway			17,100	69.34
332 Church Rd	ACRES 31.10		Chargebacks			17,100	11.46
Potsdam, NY 13676	EAST-0311263 NRTH-1665481		FD032 Pierrepont Fire Prot		TO M	17,100	16.72
	DEED BOOK 991 PG-00235						
	FULL MARKET VALUE	19,000					
						TOTAL TAX ---	275.28**
						DATE #1	02/01/21
						AMT DUE	275.28
*****							90.004-2-24 *****
90.004-2-24	5330 SH 56 270 Mfg housing		2021 St Lawrence Co		ACCT 1- 52-11	33,000	BILL 1408 300.36
Siematkowski Joseph P	Colton 1 402801	7,700	Town of Pierrepont			33,000	42.68
Siematkowski Catherine M	plot revised 1/2012	33,000	Highway			33,000	133.82
332 Church Rd	0.92A		Chargebacks			33,000	22.11
Potsdam, NY 13676	FRNT 200.00 DPTH 200.00		FD032 Pierrepont Fire Prot		TO M	33,000	32.28
	EAST-0334304 NRTH-1669917		LT025 Hannawa Light		TO M	33,000	6.81
PRIOR OWNER ON 3/01/2020	DEED BOOK 2020 PG-9914						
Brockway Terrance (LU)	FULL MARKET VALUE	36,667					
						TOTAL TAX ---	538.06**
						DATE #1	02/01/21
						AMT DUE	538.06
*****							90.003-1-37 *****
90.003-1-37	332 Church Rd 240 Rural res		2021 St Lawrence Co		ACCT 1- 30- 5	225,000	BILL 1409 2,047.94
Siematkowski P. Joseph	Colton 1 402801	66,000	Town of Pierrepont			225,000	291.02
Siematkowski Catherine	ACRES 144.50	225,000	Highway			225,000	912.40
332 Church Rd	EAST-0318669 NRTH-1667150		Chargebacks			225,000	150.74
Potsdam, NY 13676-4404	DEED BOOK 2007 PG-15258		FD032 Pierrepont Fire Prot		TO M	225,000	220.06
	FULL MARKET VALUE	250,000					
						TOTAL TAX ---	3,622.16**
						DATE #1	02/01/21
						AMT DUE	3,622.16

STATE OF NEW YORK
 COUNTY - St Lawrence
 TOWN - Pierrepont
 SWIS - 407000

2 0 2 1 T O W N T A X R O L L
 T A X A B L E SECTION OF THE ROLL - 1
 OWNERS NAME SEQUENCE
 UNIFORM PERCENT OF VALUE IS 090.00

PAGE 430
 VALUATION DATE-JUL 01, 2019
 TAXABLE STATUS DATE-MAR 01, 2020

TAX MAP PARCEL NUMBER	PROPERTY LOCATION & CLASS	ASSESSMENT	EXEMPTION CODE	COUNTY	TOWN	TAXABLE VALUE	TAX AMOUNT
CURRENT OWNERS NAME	SCHOOL DISTRICT	LAND	TAX DESCRIPTION				
CURRENT OWNERS ADDRESS	PARCEL SIZE/GRID COORD	TOTAL	SPECIAL DISTRICTS				

90.043-1-9.11	41,45 Burtwood Park Dr/prvt					90.043-1-9.11	*****
Simon Edward I	210 1 Family Res - WTRFNT		2021 St Lawrence Co			ACCT 1- 73-10	BILL 1410
PO Box 128	Potsdam 2 407402	90,500	Town of Pierrepont			230,000	2,093.45
Hannawa Falls, NY 13647-0128	Lots 10,11,12 Buurtwood P	230,000	Highway			230,000	297.49
	Combined 10/16/06		Chargebacks			230,000	932.67
	224' W.F.		FD032 Pierrepont Fire Prot			230,000 TO M	154.09
	FRNT 224.00 DPTH						224.95
	ACRES 1.10 BANK8888869						
	EAST-0332652 NRTH-1675580						
	DEED BOOK 2013 PG-19933						
	FULL MARKET VALUE	255,556					
						TOTAL TAX ---	3,702.65**
							DATE #1 02/01/21
							AMT DUE 3,702.65

105.003-7-4	305 Hanson Rd					105.003-7-4	*****
Simone Leo D	240 Rural res		2021 St Lawrence Co			ACCT 1- 61- 8	BILL 1411
Simone Karin E. Stephan-	Colton 1 402801	16,700	Town of Pierrepont			85,000	773.67
PO Box 121	Cape Cod	85,000	Highway			85,000	109.94
Colton, NY 13625-0121	FRNT 1126.00 DPTH		Chargebacks			85,000	344.68
	ACRES 18.13		FD032 Pierrepont Fire Prot			85,000 TO M	56.94
	EAST-0338373 NRTH-1650674						83.14
	DEED BOOK 2016 PG-15656						
	FULL MARKET VALUE	94,444					
						TOTAL TAX ---	1,368.37**
							DATE #1 02/01/21
							AMT DUE 1,368.37

90.004-1-14.11	SH 56					90.004-1-14.11	*****
Sitterley Richard	321 Abandoned ag		2021 St Lawrence Co			ACCT 1- 61-10	BILL 1412
Sitterley Judy	Colton 1 402801	38,200	Town of Pierrepont			38,200	347.69
345 Arbuckle Pond Rd	FRNT 703.00 DPTH	38,200	Highway			38,200	49.41
Colton, NY 13625	ACRES 89.90		Chargebacks			38,200	154.90
	EAST-0331480 NRTH-1669788		FD032 Pierrepont Fire Prot			38,200 TO M	25.59
	DEED BOOK 908 PG-00253		LT025 Hannawa Light			38,200 TO M	37.36
	FULL MARKET VALUE	42,444					7.89
						TOTAL TAX ---	622.84**
							DATE #1 02/01/21
							AMT DUE 622.84

STATE OF NEW YORK
 COUNTY - St Lawrence
 TOWN - Pierrepont
 SWIS - 407000

2 0 2 1 T O W N T A X R O L L
 T A X A B L E SECTION OF THE ROLL - 1
 OWNERS NAME SEQUENCE
 UNIFORM PERCENT OF VALUE IS 090.00

PAGE 431
 VALUATION DATE-JUL 01, 2019
 TAXABLE STATUS DATE-MAR 01, 2020

TAX MAP PARCEL NUMBER	PROPERTY LOCATION & CLASS	ASSESSMENT	EXEMPTION CODE-----	COUNTY-----	TOWN-----	
CURRENT OWNERS NAME	SCHOOL DISTRICT	LAND	TAX DESCRIPTION	TAXABLE VALUE		TAX AMOUNT
CURRENT OWNERS ADDRESS	PARCEL SIZE/GRID COORD	TOTAL	SPECIAL DISTRICTS			
***** 104.056-1-1 *****						
	871 CR 29			ACCT 1- 57- 2		BILL 1413
104.056-1-1	210 1 Family Res		2021 St Lawrence Co	25,000		227.55
Skiff (Estate) Roy A Sr	Canton 1 402201	5,600	Town of Pierrepont	25,000		32.34
871 County Route 29	200x75x200x100	25,000	Highway	25,000		101.38
Canton, NY 13617	FRNT 200.00 DPTH 87.00		Chargebacks	25,000		16.75
	EAST-0321327 NRTH-1654409		FD032 Pierrepont Fire Prot	25,000 TO M		24.45
	DEED BOOK 1022 PG-00754					
	FULL MARKET VALUE	27,778				
			TOTAL TAX ---			402.47**
				DATE #1		02/01/21
				AMT DUE		402.47
***** 104.004-1-32.2 *****						
	561 SH 68			ACCT 1- 32- 2		BILL 1414
104.004-1-32.2	430 Mtor veh srv		RPTL466_f 41691	1,680	1,680	
Sleeper Donovan C	Colton 1 402801	3,000	2021 St Lawrence Co	46,320		421.60
561 State Highway 68	WCT survey 10/2014	48,000	Town of Pierrepont	46,320		59.91
Colton, NY 13625	2.28A(S)		Highway	46,320		187.83
	FRNT 608.00 DPTH		Chargebacks	46,320		31.03
	ACRES 2.00		FD032 Pierrepont Fire Prot	48,000 TO M		46.95
	EAST-0330282 NRTH-1652859					
	DEED BOOK 2016 PG-5191					
	FULL MARKET VALUE	53,333				
			TOTAL TAX ---			747.32**
				DATE #1		02/01/21
				AMT DUE		747.32
***** 104.001-3-2.11 *****						
	604,606, 606A Post Rd			ACCT 1- 54- 5.3		BILL 1415
104.001-3-2.11	280 Res Multiple		VET DIS CT 41141	11,400	11,400	
Sleeper John	Canton 1 402201	6,000	VET COM CT 41131	14,250	14,250	
606 Post Rd	FRNT 891.00 DPTH	57,000	2021 St Lawrence Co	31,350		285.35
Colton, NY 13625	ACRES 28.90		Town of Pierrepont	31,350		40.55
	EAST-0322656 NRTH-1659180		Highway	31,350		127.13
	DEED BOOK 2008 PG-16989		Chargebacks	31,350		21.00
	FULL MARKET VALUE	63,333	FD032 Pierrepont Fire Prot	57,000 TO M		55.75
			TOTAL TAX ---			529.78**
				DATE #1		02/01/21
				AMT DUE		529.78
***** 120.001-4-14.1 *****						
	1136 Green Rd			ACCT 1- 28- 7.1		BILL 1416
120.001-4-14.1	240 Rural res		2021 St Lawrence Co	52,000		473.30
Sloan Robert E	Colton 1 402801	12,200	Town of Pierrepont	52,000		67.26
Sloan Carrie E	see misc. rec 2006/15978	52,000	Highway	52,000		210.86
1136 Green Rd	Rural Res		Chargebacks	52,000		34.84
Colton, NY 13625	ACRES 19.80		FD032 Pierrepont Fire Prot	52,000 TO M		50.86
	EAST-0338465 NRTH-1647025					
	DEED BOOK 2015 PG-11372					
	FULL MARKET VALUE	57,778				
			TOTAL TAX ---			837.12**
				DATE #1		02/01/21
				AMT DUE		837.12



STATE OF NEW YORK
 COUNTY - St Lawrence
 TOWN - Pierrepont
 SWIS - 407000

2 0 2 1 T O W N T A X R O L L
 T A X A B L E SECTION OF THE ROLL - 1
 OWNERS NAME SEQUENCE
 UNIFORM PERCENT OF VALUE IS 090.00

PAGE 432
 VALUATION DATE-JUL 01, 2019
 TAXABLE STATUS DATE-MAR 01, 2020

TAX MAP PARCEL NUMBER	PROPERTY LOCATION & CLASS	ASSESSMENT	EXEMPTION CODE-----	COUNTY-----	TOWN-----	TAX AMOUNT
CURRENT OWNERS NAME	SCHOOL DISTRICT	LAND	TAX DESCRIPTION	TAXABLE VALUE		
CURRENT OWNERS ADDRESS	PARCEL SIZE/GRID COORD	TOTAL	SPECIAL DISTRICTS			
***** 90.028-3-7.1 *****						
90.028-3-7.1	149 Postwood Rd			ACCT 1-	63- 5	BILL 1417
Sloan William N	210 1 Family Res - WTRFNT		2021 St Lawrence Co	247,500		2,252.74
Sloan Armande C	Potsdam 2 407402	40,200	Town of Pierrepont	247,500		320.13
PO Box 161	Also 1109/644	247,500	Highway	247,500		1,003.63
Hannawa Falls, NY 13647	100x186x102'wfx200		Chargebacks	247,500		165.81
	FRNT 102.00 DPTH 193.00		FD032 Pierrepont Fire Prot	247,500	TO M	242.07
	EAST-0333516 NRTH-1678745		LT025 Hannawa Light	247,500	TO M	51.10
	DEED BOOK 999 PG-00161					
	FULL MARKET VALUE	275,000				
			TOTAL TAX ---			4,035.48**
				DATE #1		02/01/21
				AMT DUE		4,035.48
***** 90.028-1-3.2 *****						
90.028-1-3.2	32 Coney Island Dr/prvt			ACCT 1-	60-12.2	BILL 1418
Smalling Scott E	210 1 Family Res - WTRFNT		2021 St Lawrence Co	235,000		2,138.96
Smalling Mary Jane	Potsdam 2 407402	78,200	Town of Pierrepont	235,000		303.96
PO Box 346	ACRES 1.30 BANK8888830	235,000	Highway	235,000		952.95
Hannawa Falls, NY 13647	EAST-0333594 NRTH-1679701		Chargebacks	235,000		157.43
	DEED BOOK 2003 PG-11053		FD032 Pierrepont Fire Prot	235,000	TO M	229.85
	FULL MARKET VALUE	261,111	LT025 Hannawa Light	235,000	TO M	48.52
			TOTAL TAX ---			3,831.67**
				DATE #1		02/01/21
				AMT DUE		3,831.67
***** 91.003-1-20.5 *****						
91.003-1-20.5	5140 SH 56					BILL 1419
Smalling Scott R	240 Rural res		2021 St Lawrence Co	126,925		1,155.27
5140 State Highway 56	Colton 1 402801	20,800	Town of Pierrepont	126,925		164.17
Colton, NY 13625	Maine survey 5/7/10	126,925	Highway	126,925		514.69
	27.71A		Chargebacks	126,925		85.03
	FRNT 571.00 DPTH		FD032 Pierrepont Fire Prot	126,925	TO M	124.14
	ACRES 27.70		LT025 Hannawa Light	126,925	TO M	26.21
	EAST-0337462 NRTH-1665394					
	DEED BOOK 2019 PG-8740					
	FULL MARKET VALUE	141,028				
			TOTAL TAX ---			2,069.51**
				DATE #1		02/01/21
				AMT DUE		2,069.51
***** 90.028-5-1 *****						
90.028-5-1	2023 River Rd					BILL 1420
Smalling Steven	210 1 Family Res		2021 St Lawrence Co	172,000		1,565.54
Smalling Francesca	Potsdam 2 407402	8,800	Town of Pierrepont	172,000		222.47
2023 River Rd	Lot 18-Ledgecrest Estates	172,000	Highway	172,000		697.48
Hannawa Falls, NY 13647	140x250		Chargebacks	172,000		115.23
	ACRES 0.80 BANK8888830		FD032 Pierrepont Fire Prot	172,000	TO M	168.23
	EAST-0335769 NRTH-1679889		LT025 Hannawa Light	172,000	TO M	35.51
	DEED BOOK 2019 PG-18119					
	FULL MARKET VALUE	191,111				
			TOTAL TAX ---			2,804.46**
				DATE #1		02/01/21
				AMT DUE		2,804.46



STATE OF NEW YORK
 COUNTY - St Lawrence
 TOWN - Pierrepont
 SWIS - 407000

2 0 2 1 T O W N T A X R O L L
 T A X A B L E SECTION OF THE ROLL - 1
 OWNERS NAME SEQUENCE
 UNIFORM PERCENT OF VALUE IS 090.00

PAGE 433
 VALUATION DATE-JUL 01, 2019
 TAXABLE STATUS DATE-MAR 01, 2020

TAX MAP PARCEL NUMBER	PROPERTY LOCATION & CLASS	ASSESSMENT	EXEMPTION CODE	COUNTY	TOWN	TAX AMOUNT
CURRENT OWNERS NAME	SCHOOL DISTRICT	LAND	TAX DESCRIPTION	TAXABLE VALUE		
CURRENT OWNERS ADDRESS	PARCEL SIZE/GRID COORD	TOTAL	SPECIAL DISTRICTS			
***** 118.002-3-23.21 *****						
118.002-3-23.21	168 Taylor Rd			ACCT 1-33-9.221	BILL 1421	
Smith Craig J	270 Mfg housing		2021 St Lawrence Co	25,000		227.55
168 Taylor Rd	Canton 1 402201	9,100	Town of Pierrepont	25,000		32.34
Canton, NY 13617	FRNT 420.00 DPTH	25,000	Highway	25,000		101.38
	ACRES 2.90		Chargebacks	25,000		16.75
	EAST-0311073 NRTH-1647423		School Relevy			647.67
	DEED BOOK 2002 PG-6159		FD032 Pierrepont Fire Prot	25,000	TO M	24.45
	FULL MARKET VALUE	27,778				
			TOTAL TAX ---			1,050.14**
				DATE #1		02/01/21
				AMT DUE		1,050.14
***** 104.001-2-26 *****						
104.001-2-26	96 Powers Rd			ACCT 1- 61-15	BILL 1422	
Smith David	270 Mfg housing		2021 St Lawrence Co	25,000		227.55
96 Powers Rd	Canton 1 402201	9,300	Town of Pierrepont	25,000		32.34
Canton, NY 13617	Mh W/det Gar 1 1/2 Stall	25,000	Highway	25,000		101.38
	Land Contract To Gerald &		Chargebacks	25,000		16.75
	Priscilla Lucas.		FD032 Pierrepont Fire Prot	25,000	TO M	24.45
	ACRES 1.50					
	EAST-0320317 NRTH-1660771					
	DEED BOOK 2015 PG-11705					
	FULL MARKET VALUE	27,778				
			TOTAL TAX ---			402.47**
				DATE #1		02/01/21
				AMT DUE		402.47
***** 118.004-2-3.3 *****						
118.004-2-3.3	30 O'Brien Rd				BILL 1423	
Smith Eugene P (LU)	260 Seasonal res		2021 St Lawrence Co	49,000		446.00
% Colleen Smith	Edwards-Knox Cn 403401	13,400	Town of Pierrepont	49,000		63.38
PO Box 474	Also 1084/248	49,000	Highway	49,000		198.70
Holden, MA 01520-0474	ACRES 11.50		Chargebacks	49,000		32.83
	EAST-0304233 NRTH-1639170		FD032 Pierrepont Fire Prot	49,000	TO M	47.93
	DEED BOOK 2008 PG-9390					
	FULL MARKET VALUE	54,444				
			TOTAL TAX ---			788.84**
				DATE #1		02/01/21
				AMT DUE		788.84
***** 120.001-4-4 *****						
120.001-4-4	978 Green Rd			ACCT 1- 24- 1	BILL 1424	
Smith Lorilee A	240 Rural res		2021 St Lawrence Co	90,000		819.18
978 Green Rd	Colton 1 402801	29,300	Town of Pierrepont	90,000		116.41
Colton, NY 13625	50.92 Seas	90,000	Highway	90,000		364.96
	ACRES 50.90 BANK8888220		Chargebacks	90,000		60.29
	EAST-0338737 NRTH-1643527		FD032 Pierrepont Fire Prot	90,000	TO M	88.03
	DEED BOOK 2016 PG-15983					
	FULL MARKET VALUE	100,000				
			TOTAL TAX ---			1,448.87**
				DATE #1		02/01/21
				AMT DUE		1,448.87

STATE OF NEW YORK
 COUNTY - St Lawrence
 TOWN - Pierrepont
 SWIS - 407000

2 0 2 1 T O W N T A X R O L L
 T A X A B L E SECTION OF THE ROLL - 1
 OWNERS NAME SEQUENCE
 UNIFORM PERCENT OF VALUE IS 090.00

PAGE 434
 VALUATION DATE-JUL 01, 2019
 TAXABLE STATUS DATE-MAR 01, 2020

TAX MAP PARCEL NUMBER	PROPERTY LOCATION & CLASS	ASSESSMENT	EXEMPTION CODE	COUNTY	TOWN	TAX AMOUNT
CURRENT OWNERS NAME	SCHOOL DISTRICT	LAND	TAX DESCRIPTION	TAXABLE VALUE		
CURRENT OWNERS ADDRESS	PARCEL SIZE/GRID COORD	TOTAL	SPECIAL DISTRICTS			
***** 104.004-1-18.12 *****						
104.004-1-18.12	365 SH 68					BILL 1425
Smith Marie Fallon	314 Rural vac<10		2021 St Lawrence Co	8,400		76.46
LaLonde Christianne M	Colton 1 402801	8,400	Town of Pierrepont	8,400		10.86
PO Box 372	Maine survey 10/24/11	8,400	Highway	8,400		34.06
Brownville, NY 13615	2.04A		Chargebacks	8,400		5.63
	FRNT 2.50 DPTH		FD032 Pierrepont Fire Prot	8,400	TO M	8.22
	ACRES 2.00					
	EAST-0334706 NRTH-1654205					
	DEED BOOK 2011 PG-18312					
	FULL MARKET VALUE	9,333				
TOTAL TAX ---						135.23**
DATE #1						02/01/21
AMT DUE						135.23
***** 90.003-1-33.1 *****						
90.003-1-33.1	613,621 Butternut Ridge Rd					BILL 1426
Smith Michael D	270 Mfg housing		2021 St Lawrence Co	20,000		182.04
Smith Mildred R	Canton 1 402201	8,800	Town of Pierrepont	20,000		25.87
613 Butternut Ridge Rd	Lot 4 & 5	20,000	Highway	20,000		81.10
Canton, NY 13617	FRNT 301.00 DPTH 335.00		Chargebacks	20,000		13.40
	ACRES 2.40		FD032 Pierrepont Fire Prot	20,000	TO M	19.56
	EAST-0319494 NRTH-1664882					
	DEED BOOK 2000 PG-2619					
	FULL MARKET VALUE	22,222				
TOTAL TAX ---						321.97**
DATE #1						02/01/21
AMT DUE						321.97
***** 90.035-2-3 *****						
90.035-2-3	5614 SH 56					BILL 1427
Smutz Steve M	210 1 Family Res		CW_15_VET/ 41162	8,850	0	456.46
Smutz Leona G	Potsdam 2 407402	10,800	2021 St Lawrence Co	50,150		76.31
5614 State Highway 56	240x314x184x319	59,000	Town of Pierrepont	59,000		239.25
Potsdam, NY 13676	FRNT 240.00 DPTH		Highway	59,000		39.53
	ACRES 1.30		Chargebacks	59,000		57.71
	EAST-0332211 NRTH-1675984		FD032 Pierrepont Fire Prot	59,000	TO M	12.18
	DEED BOOK 00970 PG-00297		LT025 Hannawa Light	59,000	TO M	
	FULL MARKET VALUE	65,556				
TOTAL TAX ---						881.44**
DATE #1						02/01/21
AMT DUE						881.44

STATE OF NEW YORK
 COUNTY - St Lawrence
 TOWN - Pierrepont
 SWIS - 407000

2 0 2 1 T O W N T A X R O L L
 T A X A B L E SECTION OF THE ROLL - 1
 OWNERS NAME SEQUENCE
 UNIFORM PERCENT OF VALUE IS 090.00

PAGE 435
 VALUATION DATE-JUL 01, 2019
 TAXABLE STATUS DATE-MAR 01, 2020

TAX MAP PARCEL NUMBER	PROPERTY LOCATION & CLASS	ASSESSMENT	EXEMPTION CODE	COUNTY	TOWN	TAX AMOUNT
CURRENT OWNERS NAME	SCHOOL DISTRICT	LAND	TAX DESCRIPTION	TAXABLE VALUE		
CURRENT OWNERS ADDRESS	PARCEL SIZE/GRID COORD	TOTAL	SPECIAL DISTRICTS			
***** 90.035-1-11 *****						
5689 SH 56	210 1 Family Res		2021 St Lawrence Co	159,500		BILL 1428
90.035-1-11	Potsdam 2 407402	9,800	Town of Pierrepont	159,500		1,451.76
Snell James M	Res W/12x12 Sun Room	159,500	Highway	159,500		206.30
Snell Diana L	186x200x193x200		Chargebacks	159,500		646.79
5689 State Highway 56	FRNT 186.00 DPTH 200.00		FD032 Pierrepont Fire Prot	159,500	TO M	106.85
Potsdam, NY 13676	ACRES 0.87 BANK8888869		LT025 Hannawa Light	159,500	TO M	156.00
	EAST-0331994 NRTH-1677899					32.93
	DEED BOOK 2013 PG-19121					
	FULL MARKET VALUE	177,222				
TOTAL TAX ---						2,600.63**
DATE #1						02/01/21
AMT DUE						2,600.63
***** 76.084-1-19 *****						
31 Church St	210 1 Family Res		VET COM CT 41131	14,625	14,625	BILL 1429
76.084-1-19	Potsdam 2 407402	10,800	2021 St Lawrence Co	43,875		399.35
Snyder (Estate) Eugene M	1.50 Ar	58,500	Town of Pierrepont	43,875		56.75
Snyder (Estate) Shirley S	FRNT 564.00 DPTH		Highway	43,875		177.92
PO Box 53	ACRES 2.30 BANK8888869		Chargebacks	43,875		29.39
Hannawa Falls, NY 13647	EAST-0334460 NRTH-1680816		FD032 Pierrepont Fire Prot	58,500	TO M	57.22
	DEED BOOK 649 PG-00581		LT025 Hannawa Light	58,500	TO M	12.08
	FULL MARKET VALUE	65,000				
TOTAL TAX ---						732.71**
DATE #1						02/01/21
AMT DUE						732.71
***** 89.004-2-7.11 *****						
81 Post Rd	210 1 Family Res		2021 St Lawrence Co	88,200		BILL 1430
89.004-2-7.11	Canton 1 402201	7,000	Town of Pierrepont	88,200		802.79
Snyder Brian	189x160x186x260	88,200	Highway	88,200		114.08
Rogers Leanne	FRNT 189.00 DPTH		Chargebacks	88,200		357.66
81 Post Rd	ACRES 0.80		FD032 Pierrepont Fire Prot	88,200	TO M	59.09
Canton, NY 13617	EAST-0310458 NRTH-1668337					86.27
PRIOR OWNER ON 3/01/2020	DEED BOOK 2020 PG-12227					
Bullock Harold J	FULL MARKET VALUE	98,000				
TOTAL TAX ---						1,419.89**
DATE #1						02/01/21
AMT DUE						1,419.89

STATE OF NEW YORK
 COUNTY - St Lawrence
 TOWN - Pierrepont
 SWIS - 407000

2 0 2 1 T O W N T A X R O L L
 T A X A B L E SECTION OF THE ROLL - 1
 OWNERS NAME SEQUENCE
 UNIFORM PERCENT OF VALUE IS 090.00

PAGE 436
 VALUATION DATE-JUL 01, 2019
 TAXABLE STATUS DATE-MAR 01, 2020

TAX MAP PARCEL NUMBER	PROPERTY LOCATION & CLASS	ASSESSMENT	EXEMPTION CODE-----	COUNTY-----	TOWN-----	
CURRENT OWNERS NAME	SCHOOL DISTRICT	LAND	TAX DESCRIPTION	TAXABLE VALUE		TAX AMOUNT
CURRENT OWNERS ADDRESS	PARCEL SIZE/GRID COORD	TOTAL	SPECIAL DISTRICTS			
***** 76.084-2-16 *****						
76.084-2-16	12 School St			ACCT 1- 35-11	BILL	1431
Snyder Brian L	210 1 Family Res		2021 St Lawrence Co	77,000		700.85
12 School St	Potsdam 2 407402	8,900	Town of Pierrepont	77,000		99.59
Hannawa Falls, NY 13647	1.25ar	77,000	Highway	77,000		312.24
	142x239x143x239		Chargebacks	77,000		51.59
	FRNT 142.00 DPTH 239.00		FD032 Pierrepont Fire Prot	77,000 TO M		75.31
	ACRES 0.78 BANK8888830		LT025 Hannawa Light	77,000 TO M		15.90
	EAST-0334092 NRTH-1680781					
	DEED BOOK 2018 PG-14144					
	FULL MARKET VALUE	85,556				
			TOTAL TAX ---			1,255.48**
				DATE #1		02/01/21
				AMT DUE		1,255.48
***** 76.084-1-7.1 *****						
76.084-1-7.1	5881 SH 56			ACCT 1- 12- 6	BILL	1432
Snyder Daniel	270 Mfg housing		2021 St Lawrence Co	38,000		345.87
Snyder Diane	Potsdam 2 407402	7,000	Town of Pierrepont	38,000		49.15
PO Box 263	101x200x112x203	38,000	Highway	38,000		154.09
Hannawa Falls, NY 13647	FRNT 101.00 DPTH		Chargebacks	38,000		25.46
	ACRES 0.50		FD032 Pierrepont Fire Prot	38,000 TO M		37.17
	EAST-0334156 NRTH-1681754		LT025 Hannawa Light	38,000 TO M		7.85
	DEED BOOK 1998 PG-5733					
	FULL MARKET VALUE	42,222				
			TOTAL TAX ---			619.59**
				DATE #1		02/01/21
				AMT DUE		619.59
***** 90.002-3-39.1 *****						
90.002-3-39.1	6693 CR 24				BILL	1433
Snyder Jason	240 Rural res - WTRFNT		2021 St Lawrence Co	360,000		3,276.71
Bonner Gwen L	Colton 1 402801	154,200	Town of Pierrepont	360,000		465.64
24 Grant St	Plot revised 1/2012	360,000	Highway	360,000		1,459.83
Potsdam, NY 13676	WCT survey 10/2004		Chargebacks	360,000		241.18
	5.13A & 52.70A		FD032 Pierrepont Fire Prot	360,000 TO M		352.10
	FRNT 907.00 DPTH		LT025 Hannawa Light	360,000 TO M		74.33
	ACRES 56.90					
	EAST-0334092 NRTH-1672406					
	DEED BOOK 2019 PG-7265					
	FULL MARKET VALUE	400,000				
			TOTAL TAX ---			5,869.79**
				DATE #1		02/01/21
				AMT DUE		5,869.79

STATE OF NEW YORK
 COUNTY - St Lawrence
 TOWN - Pierrepont
 SWIS - 407000

2 0 2 1 T O W N T A X R O L L
 T A X A B L E SECTION OF THE ROLL - 1
 OWNERS NAME SEQUENCE
 UNIFORM PERCENT OF VALUE IS 090.00

PAGE 437
 VALUATION DATE-JUL 01, 2019
 TAXABLE STATUS DATE-MAR 01, 2020

TAX MAP PARCEL NUMBER	PROPERTY LOCATION & CLASS	ASSESSMENT	EXEMPTION CODE	COUNTY	TOWN	TAXABLE VALUE	TAX AMOUNT
CURRENT OWNERS NAME	SCHOOL DISTRICT	LAND	TAX DESCRIPTION				
CURRENT OWNERS ADDRESS	PARCEL SIZE/GRID COORD	TOTAL	SPECIAL DISTRICTS				
***** 90.004-2-19.111 *****							
6697 CR 24				ACCT 1-	42- 8.1	BILL	1434
90.004-2-19.111	240 Rural res		2021 St Lawrence Co	52,500			477.85
Snyder Jason	Colton 1 402801	14,000	Town of Pierrepont	52,500			67.91
Bonner Gwen L	Plot revised 1/2012	52,500	Highway	52,500			212.89
24 Grant St	WCT survey 10/2004		Chargebacks	52,500			35.17
Potsdam, NY 13676	15.33A		FD032 Pierrepont Fire Prot	52,500	TO M		51.35
	FRNT 557.00 DPTH		LT025 Hannawa Light	52,500	TO M		10.84
	ACRES 14.90						
	EAST-0335335 NRTH-1671375						
	DEED BOOK 2019 PG-7265						
	FULL MARKET VALUE	58,333					
TOTAL TAX ---							856.01**
						DATE #1	02/01/21
						AMT DUE	856.01
***** 90.004-1-10 *****							
5447 SH 56				ACCT 1-	6-13	BILL	1435
90.004-1-10	220 2 Family Res		2021 St Lawrence Co	93,000			846.48
Snyder Randy	Colton 1 402801	5,800	Town of Pierrepont	93,000			120.29
5447 State Highway 56	.50 Mult 2 Fam Dwelling	93,000	Highway	93,000			377.12
Potsdam, NY 13676	FRNT 100.00 DPTH 300.00		Chargebacks	93,000			62.30
	BANK8888220		FD032 Pierrepont Fire Prot	93,000	TO M		90.96
PRIOR OWNER ON 3/01/2020	EAST-0332068 NRTH-1671754		LT025 Hannawa Light	93,000	TO M		19.20
Poste Jacob	DEED BOOK 2020 PG-8045						
	FULL MARKET VALUE	103,333					
TOTAL TAX ---							1,516.35**
						DATE #1	02/01/21
						AMT DUE	1,516.35
***** 90.002-3-9 *****							
118 T. Alexander Dr/prvt				ACCT 1-	62-14	BILL	1436
90.002-3-9	210 1 Family Res - WTRFNT		2021 St Lawrence Co	115,000			1,046.73
Snyder Roger W	Colton 1 402801	41,700	Town of Pierrepont	115,000			148.75
Snyder Greg	Plot revised 11/2017	115,000	Highway	115,000			466.34
78 Sweeney Road Ext	H. Smith survey 6/28/1957		Chargebacks	115,000			77.04
Potsdam, NY 13676	100' WFX320x95x339		FD032 Pierrepont Fire Prot	115,000	TO M		112.48
	FRNT 100.00 DPTH						
	ACRES 0.72						
	EAST-0334719 NRTH-1673638						
	DEED BOOK 2006 PG-21539						
	FULL MARKET VALUE	127,778					
TOTAL TAX ---							1,851.34**
						DATE #1	02/01/21
						AMT DUE	1,851.34

STATE OF NEW YORK
COUNTY - St Lawrence
TOWN - Pierrepont
SWIS - 407000

2 0 2 1 T O W N T A X R O L L
T A X A B L E SECTION OF THE ROLL - 1
OWNERS NAME SEQUENCE
UNIFORM PERCENT OF VALUE IS 090.00

PAGE 438
VALUATION DATE-JUL 01, 2019
TAXABLE STATUS DATE-MAR 01, 2020

TAX MAP PARCEL NUMBER	PROPERTY LOCATION & CLASS	ASSESSMENT	EXEMPTION CODE	COUNTY	TOWN	TAX AMOUNT
CURRENT OWNERS NAME	SCHOOL DISTRICT	LAND	TAX DESCRIPTION			
CURRENT OWNERS ADDRESS	PARCEL SIZE/GRID COORD	TOTAL	SPECIAL DISTRICTS			
***** 104.001-1-13.2 *****						
104.001-1-13.2	Morrill Rd					BILL 1437
Snyder Wesley	105 Vac farmland		2021 St Lawrence Co	4,900		44.60
Snyder Pauline	Canton 1 402201	4,900	Town of Pierrepont	4,900		6.34
631 County Route 29	ACRES 12.20	4,900	Highway	4,900		19.87
Canton, NY 13617	EAST-0314964 NRTH-1657756		Chargebacks	4,900		3.28
	DEED BOOK 1098 PG-1056		FD032 Pierrepont Fire Prot	4,900	TO M	4.79
	FULL MARKET VALUE	5,444				
TOTAL TAX ---						78.88**
						DATE #1 02/01/21
						AMT DUE 78.88
***** 104.001-1-13.1 *****						
227 Morrill Rd						
104.001-1-13.1	240 Rural res		2021 St Lawrence Co	118,500	ACCT 1- 16-11	BILL 1438
Snyder Wesley & Pauline	Canton 1 402201	49,700	Town of Pierrepont	118,500		1,078.58
Snyder Donald	Plot revised 5/2018	118,500	Highway	118,500		153.27
631 County Route 29	15.0+43.85A(10.24A includ		Chargebacks	118,500		480.53
Canton, NY 13617	6.12A+46.53A+25.15A+4.8A+		FD032 Pierrepont Fire Prot	118,500	TO M	79.39
	FRNT 2290.00 DPTH					
	ACRES 141.50					
	EAST-0313112 NRTH-1658650					
	DEED BOOK 2001 PG-1099					
	FULL MARKET VALUE	131,667				
TOTAL TAX ---						1,907.67**
						DATE #1 02/01/21
						AMT DUE 1,907.67
***** 104.003-1-22 *****						
631 CR 29						
104.003-1-22	112 Dairy farm		Silo 42100	2,600	ACCT 1- 62- 7	BILL 1439
Snyder Wesley F	Canton 1 402201	117,200	Ag Buildin 41700	19,200	19,200	
Snyder Pauline M	ACRES 297.40	242,600	2021 St Lawrence Co	220,800		2,009.71
631 County Route 29	EAST-0314811 NRTH-1653398		Town of Pierrepont	220,800		285.59
Canton, NY 13617	DEED BOOK 908 PG-00555		Highway	220,800		895.36
	FULL MARKET VALUE	269,556	Chargebacks	220,800		147.92
			FD032 Pierrepont Fire Prot	240,000	TO M	234.74
MAY BE SUBJECT TO PAYMENT			2,600 EX			
UNDER RPTL483 UNTIL 2025						
TOTAL TAX ---						3,573.32**
						DATE #1 02/01/21
						AMT DUE 3,573.32

STATE OF NEW YORK
 COUNTY - St Lawrence
 TOWN - Pierrepont
 SWIS - 407000

2 0 2 1 T O W N T A X R O L L
 T A X A B L E SECTION OF THE ROLL - 1
 OWNERS NAME SEQUENCE
 UNIFORM PERCENT OF VALUE IS 090.00

PAGE 439
 VALUATION DATE-JUL 01, 2019
 TAXABLE STATUS DATE-MAR 01, 2020

TAX MAP PARCEL NUMBER	PROPERTY LOCATION & CLASS	ASSESSMENT	EXEMPTION CODE-----	COUNTY-----	TOWN-----	TAX AMOUNT
CURRENT OWNERS NAME	SCHOOL DISTRICT	LAND	TAX DESCRIPTION	TAXABLE VALUE		
CURRENT OWNERS ADDRESS	PARCEL SIZE/GRID COORD	TOTAL	SPECIAL DISTRICTS			
***** 76.084-2-10 *****						
	11 School St			ACCT 1-	62-13	BILL 1440
76.084-2-10	210 1 Family Res		2021 St Lawrence Co	85,000		773.67
Snyder, Sr. Donald L (LU)	Potsdam 2 407402	7,800	Town of Pierrepont	85,000		109.94
Snyder Eleanor C (LU)	FRNT 160.00 DPTH 130.00	85,000	Highway	85,000		344.68
PO Box 15	EAST-0334048 NRTH-1681032		Chargebacks	85,000		56.94
Hannawa Falls, NY 13647-0015	DEED BOOK 2014 PG-17976		FD032 Pierrepont Fire Prot	85,000	TO M	83.14
	FULL MARKET VALUE	94,444	LT025 Hannawa Light	85,000	TO M	17.55
			TOTAL TAX ---			1,385.92**
				DATE #1		02/01/21
				AMT DUE		1,385.92
***** 104.001-2-3.1 *****						
	681 Butternut Ridge Rd			ACCT 1-	59- 6.11	BILL 1441
104.001-2-3.1	210 1 Family Res		2021 St Lawrence Co	72,500		659.89
Sommerstein David A	Canton 1 402201	9,200	Town of Pierrepont	72,500		93.77
Lazenby Lisa J	Also Easement 1019/564	72,500	Highway	72,500		293.99
681 Butternut Ridge Rd	lar Residence		Chargebacks	72,500		48.57
Canton, NY 13617	ACRES 3.20		FD032 Pierrepont Fire Prot	72,500	TO M	70.91
	EAST-0318529 NRTH-1663674					
	DEED BOOK 2005 PG-19508					
	FULL MARKET VALUE	80,556				
			TOTAL TAX ---			1,167.13**
				DATE #1		02/01/21
				AMT DUE		1,167.13
***** 118.002-3-23.22 *****						
	171 Taylor Rd			ACCT 1-	33-9.222	BILL 1442
118.002-3-23.22	210 1 Family Res		Dis & Lim 41932	13,160	0	
Sovie Jeffrey D	Canton 1 402201	10,160	2021 St Lawrence Co	118,440		1,078.04
171 Taylor Rd	Also 1075/734	131,600	Town of Pierrepont	131,600		170.22
Canton, NY 13617	455x1001x145x728		Highway	131,600		533.65
	FRNT 455.00 DPTH		Chargebacks	131,600		88.16
	ACRES 4.80		FD032 Pierrepont Fire Prot	131,600	TO M	128.71
	EAST-0310962 NRTH-1647924					
	DEED BOOK 2016 PG-13566					
	FULL MARKET VALUE	146,222				
			TOTAL TAX ---			1,998.78**
				DATE #1		02/01/21
				AMT DUE		1,998.78
***** 103.004-4-2.1 *****						
	195 Taylor Rd			ACCT 1-	33-9.21	BILL 1443
103.004-4-2.1	210 1 Family Res		2021 St Lawrence Co	127,100		1,156.86
Sovie Julianne T	Canton 1 402201	9,000	Town of Pierrepont	127,100		164.40
Ferris Matthew D	Plotted 1/2019	127,100	Highway	127,100		515.40
195 Taylor Rd	R. Towne survey 11/2018		Chargebacks	127,100		85.15
Canton, NY 13617	3.01A(D)		FD032 Pierrepont Fire Prot	127,100	TO M	124.31
	FRNT 310.00 DPTH					
	ACRES 2.70					
	EAST-0311390 NRTH-1648263					
	DEED BOOK 2019 PG-494					
	FULL MARKET VALUE	141,222				
			TOTAL TAX ---			2,046.12**
				DATE #1		02/01/21

PRIOR OWNER ON 3/01/2020
 Sovie Julianne T

AMT DUE 2,046.12

STATE OF NEW YORK
 COUNTY - St Lawrence
 TOWN - Pierrepont
 SWIS - 407000

2 0 2 1 T O W N T A X R O L L
 T A X A B L E SECTION OF THE ROLL - 1
 OWNERS NAME SEQUENCE
 UNIFORM PERCENT OF VALUE IS 090.00

PAGE 440
 VALUATION DATE-JUL 01, 2019
 TAXABLE STATUS DATE-MAR 01, 2020

TAX MAP PARCEL NUMBER	PROPERTY LOCATION & CLASS	ASSESSMENT	EXEMPTION CODE	COUNTY	TOWN	TAXABLE VALUE	TAX AMOUNT
CURRENT OWNERS NAME	SCHOOL DISTRICT	LAND	TAX DESCRIPTION				
CURRENT OWNERS ADDRESS	PARCEL SIZE/GRID COORD	TOTAL	SPECIAL DISTRICTS				
***** 103.004-4-2.2 *****							
189 Taylor Rd	210 1 Family Res		2021 St Lawrence Co			35,800	BILL 1444
103.004-4-2.2	Canton 1 402201	9,500	Town of Pierrepont			35,800	325.85
Sovie Nicholas J	Plotted 1/2019	35,800	Highway			35,800	46.31
Sovie Kierstin R	R. Towne(WCT) survey 11/2		Chargebacks			35,800	145.17
189 Taylor Rd	3.37A(D)		School Relevy				23.98
Canton, NY 13617	FRNT 209.00 DPTH		FD032 Pierrepont Fire Prot		TO M	35,800	927.47
	ACRES 3.30						35.01
	EAST-0311162 NRTH-1648173						
	DEED BOOK 2019 PG-493						
	FULL MARKET VALUE	39,778					
						TOTAL TAX ---	1,503.79**
							DATE #1 02/01/21
							AMT DUE 1,503.79
***** 120.003-3-13 *****							
Off Orebed Rd	910 Priv forest		2021 St Lawrence Co			51,300	BILL 1445
120.003-3-13	Colton 1 402801	51,300	Town of Pierrepont			51,300	466.93
Speer Patricia	13 Ar Pri Forest	51,300	Highway			51,300	66.35
88 Riverside Dr	ACRES 128.50		Chargebacks			51,300	208.03
Canton, NY 13617	EAST-0338047 NRTH-1634500		FD032 Pierrepont Fire Prot		TO M	51,300	34.37
	DEED BOOK 2004 PG-491						50.17
	FULL MARKET VALUE	57,000					
						TOTAL TAX ---	825.85**
							DATE #1 02/01/21
							AMT DUE 825.85
***** 119.003-1-28.12 *****							
435 Selleck Rd	210 1 Family Res		2021 St Lawrence Co			140,000	BILL 1446
119.003-1-28.12	Colton 1 402801	10,200	Town of Pierrepont			140,000	1,274.27
Spellacy Karen M	Seeger survey 11/1/2010	140,000	Highway			140,000	181.08
435 Selleck Rd	5.18A(S)		Chargebacks			140,000	567.71
Canton, NY 13617-3700	2012/1802 Nimo easement		FD032 Pierrepont Fire Prot		TO M	140,000	93.79
	FRNT 184.00 DPTH						136.93
	ACRES 5.10						
	EAST-0320565 NRTH-1637309						
	DEED BOOK 2011 PG-6230						
	FULL MARKET VALUE	155,556					
						TOTAL TAX ---	2,253.78**
							DATE #1 02/01/21
							AMT DUE 2,253.78

STATE OF NEW YORK
 COUNTY - St Lawrence
 TOWN - Pierrepont
 SWIS - 407000

2 0 2 1 T O W N T A X R O L L
 T A X A B L E SECTION OF THE ROLL - 1
 OWNERS NAME SEQUENCE
 UNIFORM PERCENT OF VALUE IS 090.00

PAGE 441
 VALUATION DATE-JUL 01, 2019
 TAXABLE STATUS DATE-MAR 01, 2020

TAX MAP PARCEL NUMBER	PROPERTY LOCATION & CLASS	ASSESSMENT	EXEMPTION CODE	COUNTY	TOWN	TAX AMOUNT
CURRENT OWNERS NAME	SCHOOL DISTRICT	LAND	TAX DESCRIPTION	TAXABLE VALUE		
CURRENT OWNERS ADDRESS	PARCEL SIZE/GRID COORD	TOTAL	SPECIAL DISTRICTS			
***** 119.003-1-9.2 *****						
119.003-1-9.2	Selleck Rd					BILL 1447
Spellacy Shawn	314 Rural vac<10		2021 St Lawrence Co	3,900		35.50
Spellacy Mercedes	Colton 1 402801	3,900	Town of Pierrepont	3,900		5.04
275 County Route 29	ACRES 2.20	3,900	Highway	3,900		15.81
Canton, NY 13617	EAST-0321630 NRTH-1636721		Chargebacks	3,900		2.61
	DEED BOOK 2017 PG-16149		FD032 Pierrepont Fire Prot	3,900	TO M	3.81
	FULL MARKET VALUE	4,333				
TOTAL TAX ---						62.77**
						DATE #1 02/01/21
						AMT DUE 62.77
***** 119.004-1-17 *****						
119.004-1-17	Off Selleck Rd					BILL 1448
Spellacy Shawn	910 Priv forest		Forest 480 47460	9,760	9,760	
Spellacy Mercedes	Colton 1 402801	12,200	2021 St Lawrence Co	2,440		22.21
275 County Route 29	40-097 35.3 Eligible	12,200	Town of Pierrepont	2,440		3.16
Canton, NY 13617	Cert # 40-097 Elig Acres		Highway	2,440		9.89
	ACRES 35.30		Chargebacks	2,440		1.63
	EAST-0325616 NRTH-1638208		FD032 Pierrepont Fire Prot	12,200	TO M	11.93
MAY BE SUBJECT TO PAYMENT	DEED BOOK 2003 PG-149					
UNDER RPTL480A UNTIL 2029	FULL MARKET VALUE	13,556				
TOTAL TAX ---						48.82**
						DATE #1 02/01/21
						AMT DUE 48.82
***** 119.004-1-20 *****						
119.004-1-20	Selleck Rd					BILL 1449
Spellacy Shawn	910 Priv forest		Forest 480 47460	36,504	36,504	
Spellacy Mercedes	Colton 1 402801	49,200	2021 St Lawrence Co	12,696		115.56
275 County Route 29	WCT survey 8/21/15	49,200	Town of Pierrepont	12,696		16.42
Canton, NY 13617	141.71A(S)		Highway	12,696		51.48
	40-097 101.4A Eligible		Chargebacks	12,696		8.51
	FRNT 1558.00 DPTH		FD032 Pierrepont Fire Prot	49,200	TO M	48.12
MAY BE SUBJECT TO PAYMENT	ACRES 109.40					
UNDER RPTL480A UNTIL 2029	EAST-0326200 NRTH-1636611					
	DEED BOOK 2016 PG-3766					
	FULL MARKET VALUE	54,667				
TOTAL TAX ---						240.09**
						DATE #1 02/01/21
						AMT DUE 240.09

STATE OF NEW YORK
 COUNTY - St Lawrence
 TOWN - Pierrepont
 SWIS - 407000

2 0 2 1 T O W N T A X R O L L
 T A X A B L E SECTION OF THE ROLL - 1
 OWNERS NAME SEQUENCE
 UNIFORM PERCENT OF VALUE IS 090.00

PAGE 442
 VALUATION DATE-JUL 01, 2019
 TAXABLE STATUS DATE-MAR 01, 2020

TAX MAP PARCEL NUMBER	PROPERTY LOCATION & CLASS	ASSESSMENT	EXEMPTION CODE	COUNTY	TOWN	TAX AMOUNT
CURRENT OWNERS NAME	SCHOOL DISTRICT	LAND	TAX DESCRIPTION	TAXABLE VALUE		
CURRENT OWNERS ADDRESS	PARCEL SIZE/GRID COORD	TOTAL	SPECIAL DISTRICTS			

103.002-5-1.2	CR 29 322 Rural vac>10		Ag Land Co 41730	0	0	BILL 1450
Spellacy Shawn D	Canton 1 402201	28,000	2021 St Lawrence Co	28,000		254.85
Spellacy Mercedes A	Seeger survey 2/10/11	28,000	Town of Pierrepont	28,000		36.22
275 County Route 29	66.03A		Highway	28,000		113.54
Canton, NY 13617	FRNT 1583.00 DPTH		Chargebacks	28,000		18.76
	ACRES 66.00		FD032 Pierrepont Fire Prot	28,000	TO M	27.39
MAY BE SUBJECT TO PAYMENT	EAST-0305325 NRTH-1656210					
UNDER AGDIST LAW TIL 2027	DEED BOOK 2012 PG-10301					
	FULL MARKET VALUE	31,111				
TOTAL TAX ---						450.76**
						DATE #1 02/01/21
						AMT DUE 450.76

103.002-5-2.1	275 Cr 29 833 Farnes Rd		Ag Land Co 41730	0	0	BILL 1451
Spellacy Shawn D	240 Rural res	40,700	2021 St Lawrence Co	200,000		1,820.39
Spellacy Mercedes A	Canton 1 402201	200,000	Town of Pierrepont	200,000		258.69
275 County Route 29	Also 686' R.F. on Farnes		Highway	200,000		811.02
Canton, NY 13617-3721	FRNT 619.00 DPTH		Chargebacks	200,000		133.99
	ACRES 102.20		FD032 Pierrepont Fire Prot	200,000	TO M	195.61
MAY BE SUBJECT TO PAYMENT	EAST-0306544 NRTH-1656591					
UNDER AGDIST LAW TIL 2027	DEED BOOK 2005 PG-7072					
	FULL MARKET VALUE	222,222				
TOTAL TAX ---						3,219.70**
						DATE #1 02/01/21
						AMT DUE 3,219.70

119.003-1-9.11	547 Selleck Rd		Forest 480 47460	40,292	40,292	BILL 1452
Spellacy Shawn D	240 Rural res	63,300	2021 St Lawrence Co	52,708		479.75
Spellacy Mercedes A	Colton 1 402801	93,000	Town of Pierrepont	52,708		68.17
275 County Route 29	see misc rec 2015/1654		Highway	52,708		213.74
Canton, NY 13617	#40-97 480A 131.5 A. Elig		Chargebacks	52,708		35.31
	2140'ff		FD032 Pierrepont Fire Prot	93,000	TO M	90.96
	ACRES 165.50					
MAY BE SUBJECT TO PAYMENT	EAST-0322778 NRTH-1637375					
UNDER RPTL480A UNTIL 2029	DEED BOOK 2003 PG-6917					
	FULL MARKET VALUE	103,333				
TOTAL TAX ---						887.93**
						DATE #1 02/01/21
						AMT DUE 887.93

STATE OF NEW YORK
 COUNTY - St Lawrence
 TOWN - Pierrepont
 SWIS - 407000

2 0 2 1 T O W N T A X R O L L
 T A X A B L E SECTION OF THE ROLL - 1
 OWNERS NAME SEQUENCE
 UNIFORM PERCENT OF VALUE IS 090.00

PAGE 443
 VALUATION DATE-JUL 01, 2019
 TAXABLE STATUS DATE-MAR 01, 2020

TAX MAP PARCEL NUMBER	PROPERTY LOCATION & CLASS	ASSESSMENT	EXEMPTION CODE	COUNTY	TOWN	TAX AMOUNT
CURRENT OWNERS NAME	SCHOOL DISTRICT	LAND	TAX DESCRIPTION	TAXABLE VALUE		
CURRENT OWNERS ADDRESS	PARCEL SIZE/GRID COORD	TOTAL	SPECIAL DISTRICTS			
***** 119.003-1-28.2 *****						
119.003-1-28.2	Off Selleck Rd 322 Rural vac>10		Forest 480 47460	6,600	6,600	BILL 1453
Spellacy Shawn D	Colton 1 402801	8,800	2021 St Lawrence Co	2,200		20.02
Spellacy Mercedes A	see misc rec 2015/1654	8,800	Town of Pierrepont	2,200		2.85
275 County Route 29	#40-97 480A 16.60ac Eligi		Highway	2,200		8.92
Canton, NY 13617	FRNT 1246.00 DPTH		Chargebacks	2,200		1.47
	ACRES 17.70		FD032 Pierrepont Fire Prot	8,800	TO M	8.61
MAY BE SUBJECT TO PAYMENT	EAST-0321030 NRTH-1637853					
UNDER RPTL480A UNTIL 2029	DEED BOOK 2010 PG-3286					
	FULL MARKET VALUE	9,778				
TOTAL TAX ---						41.87**
DATE #1						02/01/21
AMT DUE						41.87
***** 104.004-1-29.1 *****						
104.004-1-29.1	Johnson Rd 322 Rural vac>10		2021 St Lawrence Co	10,800		BILL 1454
Spicer Rex	Colton 1 402801	10,800	Town of Pierrepont	10,800		98.30
Spicer Sally Ann	17 Ar Res	10,800	Highway	10,800		13.97
31 Brown Rd	FRNT 950.00 DPTH		Chargebacks	10,800		43.79
Colton, NY 13625	ACRES 12.50		FD032 Pierrepont Fire Prot	10,800	TO M	7.24
	EAST-0333692 NRTH-1653714					10.56
	DEED BOOK 884 PG-01032					
	FULL MARKET VALUE	12,000				
TOTAL TAX ---						173.86**
DATE #1						02/01/21
AMT DUE						173.86
***** 104.004-1-28.12 *****						
104.004-1-28.12	31 Brown Rd 210 1 Family Res		2021 St Lawrence Co	103,000		BILL 1455
Spicer Sally R	Colton 1 402801	13,200	Town of Pierrepont	103,000		937.50
Spicer Rex A	ACRES 2.50	103,000	Highway	103,000		133.22
31 Brown Rd	EAST-0332863 NRTH-1652887		Chargebacks	103,000		417.67
Colton, NY 13625	DEED BOOK 2000 PG-6348		FD032 Pierrepont Fire Prot	103,000	TO M	69.00
	FULL MARKET VALUE	114,444				100.74
TOTAL TAX ---						1,658.13**
DATE #1						02/01/21
AMT DUE						1,658.13
***** 103.004-2-5.2 *****						
103.004-2-5.2	333 CR 29 270 Mfg housing		2021 St Lawrence Co	90,000		BILL 1456
St Andrews Jeffrey	Canton 1 402201	9,700	Town of Pierrepont	90,000		819.18
St Andrews Christine	28x70 Doublewide & 24X28	90,000	Highway	90,000		116.41
333 County Route 29	Att Gar & 28X32 Pole Barn		Chargebacks	90,000		364.96
Canton, NY 13617	& Addition 8X12		FD032 Pierrepont Fire Prot	90,000	TO M	60.29
	FRNT 578.00 DPTH					88.03
	ACRES 4.20 BANK8888869					
	EAST-0307773 NRTH-1654703					
	DEED BOOK 2005 PG-12516					
	FULL MARKET VALUE	100,000				
TOTAL TAX ---						1,448.87**
DATE #1						02/01/21

AMT DUE 1,448.87

STATE OF NEW YORK
COUNTY - St Lawrence
TOWN - Pierrepont
SWIS - 407000

2 0 2 1 T O W N T A X R O L L
T A X A B L E SECTION OF THE ROLL - 1
OWNERS NAME SEQUENCE
UNIFORM PERCENT OF VALUE IS 090.00

PAGE 444
VALUATION DATE-JUL 01, 2019
TAXABLE STATUS DATE-MAR 01, 2020

TAX MAP PARCEL NUMBER	PROPERTY LOCATION & CLASS	ASSESSMENT	EXEMPTION CODE	COUNTY	TOWN	TAX AMOUNT
CURRENT OWNERS NAME	SCHOOL DISTRICT	LAND	TAX DESCRIPTION	TAXABLE VALUE		
CURRENT OWNERS ADDRESS	PARCEL SIZE/GRID COORD	TOTAL	SPECIAL DISTRICTS			
***** 104.056-1-12 *****						
870 SH 68				ACCT 1-	67-14	BILL 1457
104.056-1-12	210 1 Family Res		2021 St Lawrence Co	68,000		618.93
St Hilaire Ellyn	Canton 1 402201	4,300	Town of Pierrepont	68,000		87.95
870 State Highway 68	Also 1099/251	68,000	Highway	68,000		275.75
Canton, NY 13617	FRNT 72.00 DPTH 209.00		Chargebacks	68,000		45.56
	ACRES 0.35		School Relevy			1,105.07
	EAST-0323176 NRTH-1655942		FD032 Pierrepont Fire Prot	68,000	TO M	66.51
	DEED BOOK 2000 PG-20539					
	FULL MARKET VALUE	75,556				
TOTAL TAX ---						2,199.77**
						DATE #1 02/01/21
						AMT DUE 2,199.77
***** 90.004-1-54 *****						
Off CR 24				ACCT 1-	55- 8	BILL 1458
90.004-1-54	260 Seasonal res		2021 St Lawrence Co	18,000		163.84
St Lawrence County	Colton 1 402801	8,500	Town of Pierrepont	18,000		23.28
Manufacturing, Inc.	Pri Forest	18,000	Highway	18,000		72.99
297 Post Rd	ACRES 20.00		Chargebacks	18,000		12.06
Canton, NY 13617	EAST-0325924 NRTH-1665916		FD032 Pierrepont Fire Prot	18,000	TO M	17.61
	DEED BOOK 2008 PG-17930					
	FULL MARKET VALUE	20,000				
TOTAL TAX ---						289.78**
						DATE #1 02/01/21
						AMT DUE 289.78
***** 90.004-1-55 *****						
Off CR 24				ACCT 1-	63-12	BILL 1459
90.004-1-55	910 Priv forest		2021 St Lawrence Co	8,500		77.37
St Lawrence County	Colton 1 402801	8,500	Town of Pierrepont	8,500		10.99
Manufacturing, Inc.	Pri Forest	8,500	Highway	8,500		34.47
297 Post Rd	ACRES 20.00		Chargebacks	8,500		5.69
Canton, NY 13617	EAST-0326528 NRTH-1666047		FD032 Pierrepont Fire Prot	8,500	TO M	8.31
	DEED BOOK 2008 PG-17930					
	FULL MARKET VALUE	9,444				
TOTAL TAX ---						136.83**
						DATE #1 02/01/21
						AMT DUE 136.83
***** 104.001-2-31.121 *****						
SH 68						BILL 1460
104.001-2-31.121	323 Vacant rural		2021 St Lawrence Co	24,400		222.09
St Lawrence County	Canton 1 402201	24,400	Town of Pierrepont	24,400		31.56
Manufacturing, Inc.	FRNT 580.00 DPTH	24,400	Highway	24,400		98.94
297 Post Rd	ACRES 70.80		Chargebacks	24,400		16.35
Canton, NY 13617	EAST-0318742 NRTH-1660383		FD032 Pierrepont Fire Prot	24,400	TO M	23.86
	DEED BOOK 2007 PG-19281					
	FULL MARKET VALUE	27,111				
TOTAL TAX ---						392.80**
						DATE #1 02/01/21
						AMT DUE 392.80

STATE OF NEW YORK
 COUNTY - St Lawrence
 TOWN - Pierrepont
 SWIS - 407000

2 0 2 1 T O W N T A X R O L L
 T A X A B L E SECTION OF THE ROLL - 1
 OWNERS NAME SEQUENCE
 UNIFORM PERCENT OF VALUE IS 090.00

PAGE 445
 VALUATION DATE-JUL 01, 2019
 TAXABLE STATUS DATE-MAR 01, 2020

TAX MAP PARCEL NUMBER	PROPERTY LOCATION & CLASS	ASSESSMENT	EXEMPTION CODE-----	COUNTY-----	TOWN-----	
CURRENT OWNERS NAME	SCHOOL DISTRICT	LAND	TAX DESCRIPTION	TAXABLE VALUE		TAX AMOUNT
CURRENT OWNERS ADDRESS	PARCEL SIZE/GRID COORD	TOTAL	SPECIAL DISTRICTS			
***** 104.001-2-36.11 *****						
104.001-2-36.11	Post Rd			ACCT 1- 34-13	BILL	1461
St Lawrence County	910 Priv forest		2021 St Lawrence Co	9,700		88.29
Manufacturing, Inc.	Canton 1 402201	6,700	Town of Pierrepont	9,700		12.55
297 Post Rd	ACRES 15.80	9,700	Highway	9,700		39.33
Canton, NY 13617	EAST-0318747 NRTH-1661933		Chargebacks	9,700		6.50
	DEED BOOK 2007 PG-19282		FD032 Pierrepont Fire Prot	9,700 TO M		9.49
	FULL MARKET VALUE	10,778				
TOTAL TAX ---						156.16**
						DATE #1 02/01/21
						AMT DUE 156.16
***** 119.001-1-8 *****						
119.001-1-8	CR 24			ACCT 1- 35- 9	BILL	1462
St Lawrence Zinc Co LLC	322 Rural vac>10		2021 St Lawrence Co	24,100		219.36
408 Sylvia Lake Rd	Colton 1 402801	24,100	Town of Pierrepont	24,100		31.17
Gouverneur, NY 13642	N Side Of Road	24,100	Highway	24,100		97.73
	ACRES 80.40 BANK9999949		Chargebacks	24,100		16.15
	EAST-0316983 NRTH-1645956		FD032 Pierrepont Fire Prot	24,100 TO M		23.57
	DEED BOOK 2003 PG-17226					
	FULL MARKET VALUE	26,778				
TOTAL TAX ---						387.98**
						DATE #1 02/01/21
						AMT DUE 387.98
***** 119.001-1-10 *****						
119.001-1-10	5398 CR 24			ACCT 1- 27-13	BILL	1463
St Lawrence Zinc Co LLC	330 Vacant comm		2021 St Lawrence Co	30,600		278.52
408 Sylvia Lake Rd	Colton 1 402801	30,600	Town of Pierrepont	30,600		39.58
Gouverneur, NY 13642	ACRES 102.10 BANK9999949	30,600	Highway	30,600		124.09
	EAST-0317503 NRTH-1644634		Chargebacks	30,600		20.50
	DEED BOOK 2003 PG-17226		FD032 Pierrepont Fire Prot	30,600 TO M		29.93
	FULL MARKET VALUE	34,000				
TOTAL TAX ---						492.62**
						DATE #1 02/01/21
						AMT DUE 492.62
***** 119.001-1-11 *****						
119.001-1-11	Crary Rd			ACCT 1- 27-14	BILL	1464
St Lawrence Zinc Co LLC	720 Mine/quarry		2021 St Lawrence Co	100		0.91
408 Sylvia Lake Rd	Colton 1 402801	100	Town of Pierrepont	100		0.13
Gouverneur, NY 13642	Pump & Valve House	100	Highway	100		0.41
	FRNT 175.00 DPTH 130.00		Chargebacks	100		0.07
	ACRES 0.52 BANK9999949		FD032 Pierrepont Fire Prot	100 TO M		.10
	EAST-0318409 NRTH-1643394					
	DEED BOOK 2003 PG-17226					
	FULL MARKET VALUE	111				
TOTAL TAX ---						1.62**
						DATE #1 02/01/21
						AMT DUE 1.62

STATE OF NEW YORK
 COUNTY - St Lawrence
 TOWN - Pierrepont
 SWIS - 407000

2 0 2 1 T O W N T A X R O L L
 T A X A B L E SECTION OF THE ROLL - 1
 OWNERS NAME SEQUENCE
 UNIFORM PERCENT OF VALUE IS 090.00

PAGE 446
 VALUATION DATE-JUL 01, 2019
 TAXABLE STATUS DATE-MAR 01, 2020

TAX MAP PARCEL NUMBER	PROPERTY LOCATION & CLASS	ASSESSMENT	EXEMPTION CODE	COUNTY	TOWN	TAXABLE VALUE	TAX AMOUNT
CURRENT OWNERS NAME	SCHOOL DISTRICT	LAND	TAX DESCRIPTION				
CURRENT OWNERS ADDRESS	PARCEL SIZE/GRID COORD	TOTAL	SPECIAL DISTRICTS				
***** 119.001-1-12 *****							
119.001-1-12	Crary Rd			119.001-1-12	ACCT 1- 43- 8.2		BILL 1465
St Lawrence Zinc Co LLC	720 Mine/quarry		2021 St Lawrence Co			20,775	189.09
408 Sylvia Lake Rd	Colton 1 402801	20,775	Town of Pierrepont			20,775	26.87
Gouverneur, NY 13642	W Side Crary Rd	20,775	Highway			20,775	84.24
	ACRES 59.30 BANK9999949		Chargebacks			20,775	13.92
	EAST-0317975 NRTH-1641907		FD032 Pierrepont Fire Prot		TO M	20,775	20.32
	DEED BOOK 2003 PG-17226						
	FULL MARKET VALUE	23,083					
			TOTAL TAX ---				334.44**
					DATE #1		02/01/21
					AMT DUE		334.44
***** 119.001-1-18./1 *****							
119.001-1-18./1	CR 24			119.001-1-18./1	ACCT 1- 55-13/1		BILL 1466
St Lawrence Zinc Co LLC	720 Mine/quarry		2021 St Lawrence Co			2,500	22.75
408 Sylvia Lake Rd	Colton 1 402801	0	Town of Pierrepont			2,500	3.23
Gouverneur, NY 13642	Mineral Rights On 1.40A	2,500	Highway			2,500	10.14
	Also 1010/911		Chargebacks			2,500	1.67
	ACRES 0.01 BANK9999949		FD032 Pierrepont Fire Prot		TO M	2,500	2.45
	EAST-0315920 NRTH-1644570						
	DEED BOOK 2003 PG-17226						
	FULL MARKET VALUE	2,778					
			TOTAL TAX ---				40.24**
					DATE #1		02/01/21
					AMT DUE		40.24
***** 133.002-2-30.1 *****							
133.002-2-30.1	Off CR 24			133.002-2-30.1			BILL 1467
St Louis Christopher	314 Rural vac<10		2021 St Lawrence Co			5,100	46.42
4422 County Route 24	Edwards-Knox Cn 403401	5,100	Town of Pierrepont			5,100	6.60
Hermon, NY 13652	ACRES 5.00	5,100	Highway			5,100	20.68
	EAST-0303871 NRTH-1625979		Chargebacks			5,100	3.42
	DEED BOOK 2013 PG-13560		FD032 Pierrepont Fire Prot		TO M	5,100	4.99
PRIOR OWNER ON 3/01/2020	FULL MARKET VALUE	5,667					
St Louis Christopher			TOTAL TAX ---				82.11**
					DATE #1		02/01/21
					AMT DUE		82.11
***** 76.083-1-14 *****							
76.083-1-14	5807 SH 56			76.083-1-14	ACCT 1- 48- 3		BILL 1468
St Onge Charles W	311 Res vac land		2021 St Lawrence Co			8,600	78.28
St Onge Nancy J	Potsdam 2 407402	8,600	Town of Pierrepont			8,600	11.12
PO Box 145	170x156x144x147x22 .75Ar	8,600	Highway			8,600	34.87
Hannawa Falls, NY 13647	FRNT 170.00 DPTH 156.00		Chargebacks			8,600	5.76
	EAST-0332610 NRTH-1680899		FD032 Pierrepont Fire Prot		TO M	8,600	8.41
	DEED BOOK 1106 PG-191		LT025 Hannawa Light		TO M	8,600	1.78
	FULL MARKET VALUE	9,556					
			TOTAL TAX ---				140.22**
					DATE #1		02/01/21
					AMT DUE		140.22

STATE OF NEW YORK
 COUNTY - St Lawrence
 TOWN - Pierrepont
 SWIS - 407000

2 0 2 1 T O W N T A X R O L L
 T A X A B L E SECTION OF THE ROLL - 1
 OWNERS NAME SEQUENCE
 UNIFORM PERCENT OF VALUE IS 090.00

PAGE 447
 VALUATION DATE-JUL 01, 2019
 TAXABLE STATUS DATE-MAR 01, 2020

TAX MAP PARCEL NUMBER	PROPERTY LOCATION & CLASS	ASSESSMENT	EXEMPTION CODE	COUNTY	TOWN	TAX AMOUNT
CURRENT OWNERS NAME	SCHOOL DISTRICT	LAND	TAX DESCRIPTION	TAXABLE VALUE		
CURRENT OWNERS ADDRESS	PARCEL SIZE/GRID COORD	TOTAL	SPECIAL DISTRICTS			
***** 76.083-1-17 *****						
5812 SH 56				ACCT 1-	22-15	BILL 1469
76.083-1-17	210 1 Family Res		2021 St Lawrence Co	131,000		1,192.36
St Onge Charles W	Potsdam 2 407402	45,400	Town of Pierrepont	131,000		169.44
St Onge Nancy J	104x168x116x150	131,000	Highway	131,000		531.22
PO Box 145	FRNT 104.00 DPTH 162.00		Chargebacks	131,000		87.76
Hannawa Falls, NY 13647	ACRES 0.50		FD032 Pierrepont Fire Prot	131,000	TO M	128.13
	EAST-0332724 NRTH-1680709		LT025 Hannawa Light	131,000	TO M	27.05
	DEED BOOK 954 PG-01078					
	FULL MARKET VALUE	145,556				
TOTAL TAX ---						2,135.96**
DATE #1						02/01/21
AMT DUE						2,135.96
***** 90.002-4-5.2 *****						
90 Butternut Ridge Rd						BILL 1470
90.002-4-5.2	270 Mfg housing		2021 St Lawrence Co	26,880		244.66
St. Amour Darleen	Colton 1 402801	9,500	Town of Pierrepont	26,880		34.77
90 Butternut Ridge Rd	Maine survey 01/24/07	26,880	Highway	26,880		109.00
Potsdam, NY 13676	4.21A(S)		Chargebacks	26,880		18.01
	FRNT 500.00 DPTH		School Relevy			172.92
	ACRES 4.20		FD032 Pierrepont Fire Prot	26,880	TO M	26.29
	EAST-0329511 NRTH-1672274					
	DEED BOOK 2007 PG-2152					
	FULL MARKET VALUE	29,867				
TOTAL TAX ---						605.65**
DATE #1						02/01/21
AMT DUE						605.65
***** 104.003-1-1.12 *****						
104.003-1-1.12	Howardville Rd					BILL 1471
Stafford Thomas J	312 Vac w/imprv		2021 St Lawrence Co	14,800		134.71
Stafford Samantha M	Canton 1 402201	2,000	Town of Pierrepont	14,800		19.14
506 County Route 29	Strack survey 11/6/06	14,800	Highway	14,800		60.02
Canton, NY 13617	0.58A(S)		Chargebacks	14,800		9.92
	93x116x94x79x170x183		FD032 Pierrepont Fire Prot	14,800	TO M	14.48
	ACRES 0.60					
PRIOR OWNER ON 3/01/2020	EAST-0312224 NRTH-1654353					
Stafford Thomas J	DEED BOOK 2019 PG-10614					
	FULL MARKET VALUE	16,444				
TOTAL TAX ---						238.27**
DATE #1						02/01/21
AMT DUE						238.27

STATE OF NEW YORK
 COUNTY - St Lawrence
 TOWN - Pierrepont
 SWIS - 407000

2 0 2 1 T O W N T A X R O L L
 T A X A B L E SECTION OF THE ROLL - 1
 OWNERS NAME SEQUENCE
 UNIFORM PERCENT OF VALUE IS 090.00

PAGE 448
 VALUATION DATE-JUL 01, 2019
 TAXABLE STATUS DATE-MAR 01, 2020

TAX MAP PARCEL NUMBER	PROPERTY LOCATION & CLASS	ASSESSMENT	EXEMPTION CODE	COUNTY	TOWN	TAXABLE VALUE	TAX AMOUNT
CURRENT OWNERS NAME	SCHOOL DISTRICT	LAND	TAX DESCRIPTION				
CURRENT OWNERS ADDRESS	PARCEL SIZE/GRID COORD	TOTAL	SPECIAL DISTRICTS				
***** 104.003-1-21 *****							
	506 CR 29			ACCT 1-	57- 5	BILL	1472
104.003-1-21	210 1 Family Res		2021 St Lawrence Co	83,000			755.46
Stafford Thomas J	Canton 1 402201	4,400	Town of Pierrepont	83,000			107.36
Stafford Samantha M	FRNT 116.00 DPTH 94.00	83,000	Highway	83,000			336.57
506 County Route 29	EAST-0312197 NRTH-1654441		Chargebacks	83,000			55.60
Canton, NY 13617	DEED BOOK 2019 PG-10614		FD032 Pierrepont Fire Prot	83,000	TO M		81.18
	FULL MARKET VALUE	92,222					
TOTAL TAX ---							1,336.17**
							DATE #1 02/01/21
							AMT DUE 1,336.17
***** 104.001-2-9 *****							
	CR 24			ACCT 1-	11-11	BILL	1473
104.001-2-9	314 Rural vac<10		2021 St Lawrence Co	5,000			45.51
Steinbrook Donna J	Canton 1 402201	5,000	Town of Pierrepont	5,000			6.47
3223 Glenridge Dr	2 Ar Vacant	5,000	Highway	5,000			20.28
Palm Harbor, FL 34685	ACRES 1.80		Chargebacks	5,000			3.35
	EAST-0323942 NRTH-1656988		FD032 Pierrepont Fire Prot	5,000	TO M		4.89
	DEED BOOK 2003 PG-16433						
	FULL MARKET VALUE	5,556					
TOTAL TAX ---							80.50**
							DATE #1 02/01/21
							AMT DUE 80.50
***** 119.001-2-16.1 *****							
	71 Wilson Rd			ACCT 1-	32- 5	BILL	1474
119.001-2-16.1	210 1 Family Res		2021 St Lawrence Co	54,000			491.51
Sterling Yvonne	Colton 1 402801	27,300	Town of Pierrepont	54,000			69.85
Sterling Joseph	FRNT 1414.00 DPTH	54,000	Highway	54,000			218.97
2231 County Route 14	ACRES 46.30		Chargebacks	54,000			36.18
Canton, NY 13617	EAST-0320468 NRTH-1642238		School Relevy				347.39
	DEED BOOK 2018 PG-13189		FD032 Pierrepont Fire Prot	54,000	TO M		52.82
	FULL MARKET VALUE	60,000					
TOTAL TAX ---							1,216.72**
							DATE #1 02/01/21
							AMT DUE 1,216.72
***** 90.035-1-38 *****							
	112 Burtwood Park Dr/prvt			ACCT 1-	38-11.1	BILL	1475
90.035-1-38	210 1 Family Res		2021 St Lawrence Co	135,000			1,228.76
Stevens Richard W Jr.	Potsdam 2 407402	30,000	Town of Pierrepont	135,000			174.61
Stevens Freilin	.25ar	135,000	Highway	135,000			547.44
PO Box 26	FRNT 75.00 DPTH 200.00		Chargebacks	135,000			90.44
Hannawa Falls, NY 13647	BANK8888220		FD032 Pierrepont Fire Prot	135,000	TO M		132.04
	EAST-0333155 NRTH-1677089						
	DEED BOOK 2006 PG-17246						
	FULL MARKET VALUE	150,000					
TOTAL TAX ---							2,173.29**
							DATE #1 02/01/21
							AMT DUE 2,173.29

STATE OF NEW YORK
 COUNTY - St Lawrence
 TOWN - Pierrepont
 SWIS - 407000

2 0 2 1 T O W N T A X R O L L
 T A X A B L E SECTION OF THE ROLL - 1
 OWNERS NAME SEQUENCE
 UNIFORM PERCENT OF VALUE IS 090.00

PAGE 449
 VALUATION DATE-JUL 01, 2019
 TAXABLE STATUS DATE-MAR 01, 2020

TAX MAP PARCEL NUMBER	PROPERTY LOCATION & CLASS	ASSESSMENT	EXEMPTION CODE	COUNTY	TOWN	TAX AMOUNT
CURRENT OWNERS NAME	SCHOOL DISTRICT	LAND	TAX DESCRIPTION	TAXABLE VALUE		
CURRENT OWNERS ADDRESS	PARCEL SIZE/GRID COORD	TOTAL	SPECIAL DISTRICTS			
***** 90.035-1-43 *****						
90.035-1-43	Burtwood Park Dr/prvt 314 Rural vac<10		2021 St Lawrence Co	1,000		BILL 1476 9.10
Stevens Richard W Jr.	Potsdam 2 407402	1,000	Town of Pierrepont	1,000		1.29
Stevens Freilin	FRNT 75.00 DPTH 69.00	1,000	Highway	1,000		4.06
PO Box 26	BANK8888220		Chargebacks	1,000		0.67
Hannawa Falls, NY 13647	EAST-0333335 NRTH-1677122		FD032 Pierrepont Fire Prot	1,000	TO M	.98
	DEED BOOK 2006 PG-17246		LT025 Hannawa Light	1,000	TO M	.21
	FULL MARKET VALUE	1,111				
			TOTAL TAX ---			16.31**
				DATE #1		02/01/21
				AMT DUE		16.31
***** 89.004-2-15 *****						
89.004-2-15	120 Post Rd 210 1 Family Res		2021 St Lawrence Co	58,000	ACCT 1- 8-15	BILL 1477 527.91
Stiles Joel H	Canton 1 402201	5,800	Town of Pierrepont	58,000		75.02
Stiles Tammy L	143x128x158x123	58,000	Highway	58,000		235.20
120 Post Rd	FRNT 143.00 DPTH 126.00		Chargebacks	58,000		38.86
Canton, NY 13617	EAST-0311216 NRTH-1667406		FD032 Pierrepont Fire Prot	58,000	TO M	56.73
	DEED BOOK 2001 PG-10482					
	FULL MARKET VALUE	64,444				
			TOTAL TAX ---			933.72**
				DATE #1		02/01/21
				AMT DUE		933.72
***** 118.004-2-11 *****						
118.004-2-11	4185 CR 27 240 Rural res		2021 St Lawrence Co	48,900	ACCT 1- 5-15	BILL 1478 445.09
Stockton Lorie	Edwards-Knox Cn 403401	15,200	Town of Pierrepont	48,900		63.25
4185 County Route 27	ACRES 15.20	48,900	Highway	48,900		198.29
Hermon, NY 13652-3129	EAST-0306505 NRTH-1632845		Chargebacks	48,900		32.76
	DEED BOOK 2009 PG-19314		School Relevy			261.95
	FULL MARKET VALUE	54,333	FD032 Pierrepont Fire Prot	48,900	TO M	47.83
			TOTAL TAX ---			1,049.17**
				DATE #1		02/01/21
				AMT DUE		1,049.17
***** 120.001-4-3 *****						
120.001-4-3	1034 Green Rd 240 Rural res		2021 St Lawrence Co	160,000	ACCT 1- 23-15	BILL 1479 1,456.31
Stone Brian T	Colton 1 402801	18,000	Town of Pierrepont	160,000		206.95
1034 Green Rd	see 2006/1381 easement	160,000	Highway	160,000		648.81
Colton, NY 13625	25 Ar For Land		Chargebacks	160,000		107.19
	FRNT 660.00 DPTH 1650.00		FD032 Pierrepont Fire Prot	160,000	TO M	156.49
PRIOR OWNER ON 3/01/2020	ACRES 24.30 BANK8888830					
Stone Brian T	EAST-0338615 NRTH-1644486					
	DEED BOOK 2020 PG-12169					
	FULL MARKET VALUE	177,778				
			TOTAL TAX ---			2,575.75**
				DATE #1		02/01/21
				AMT DUE		2,575.75

STATE OF NEW YORK
 COUNTY - St Lawrence
 TOWN - Pierrepont
 SWIS - 407000

2 0 2 1 T O W N T A X R O L L
 T A X A B L E SECTION OF THE ROLL - 1
 OWNERS NAME SEQUENCE
 UNIFORM PERCENT OF VALUE IS 090.00

PAGE 450
 VALUATION DATE-JUL 01, 2019
 TAXABLE STATUS DATE-MAR 01, 2020

TAX MAP PARCEL NUMBER	PROPERTY LOCATION & CLASS	ASSESSMENT	EXEMPTION CODE-----	COUNTY-----	TOWN-----	TAXABLE VALUE	TAX AMOUNT
CURRENT OWNERS NAME	SCHOOL DISTRICT	LAND	TAX DESCRIPTION				
CURRENT OWNERS ADDRESS	PARCEL SIZE/GRID COORD	TOTAL	SPECIAL DISTRICTS				

119.004-1-11.1	592 Selleck Rd			119.004-1-11.1			*****
Stone Bryan R	240 Rural res		2021 St Lawrence Co	ACCT 1- 65- 1	BILL	1480	
592 Selleck Rd	Colton 1 402801	18,900	Town of Pierrepont				591.63
Canton, NY 13617	FRNT 384.00 DPTH	65,000	Highway				84.07
	ACRES 22.90 BANK8888869		Chargebacks				263.58
	EAST-0324405 NRTH-1634545		FD032 Pierrepont Fire Prot				43.55
	DEED BOOK 2017 PG-5599						63.57
	FULL MARKET VALUE	72,222					
			TOTAL TAX ---				1,046.40**
				DATE #1			02/01/21
				AMT DUE			1,046.40

90.027-2-31	24 Cameron Dr			90.027-2-31			*****
Stone Dana E	210 1 Family Res		2021 St Lawrence Co	ACCT 1- 63-11	BILL	1481	
24 Cameron Dr	Potsdam 2 407402	8,800	Town of Pierrepont				1,183.25
Hannawa Falls, NY 13647	Lot 10 220x214x160x87	130,000	Highway				168.15
	FRNT 220.00 DPTH		Chargebacks				527.16
	ACRES 0.66 BANK8888220		FD032 Pierrepont Fire Prot				87.09
	EAST-0332610 NRTH-1677978		LT025 Hannawa Light				127.15
	DEED BOOK 2010 PG-8859						26.84
	FULL MARKET VALUE	144,444					
			TOTAL TAX ---				2,119.64**
				DATE #1			02/01/21
				AMT DUE			2,119.64

104.002-1-31	5994 CR 24			104.002-1-31			*****
Stone Ivan Jr	210 1 Family Res		2021 St Lawrence Co	ACCT 1- 68- 3.2	BILL	1482	
Stone Deborah	Canton 1 402201	7,700	Town of Pierrepont				182.04
5994 County Route 24	lar 265X122x259x155 Res	20,000	Highway				25.87
Canton, NY 13617	FRNT 265.00 DPTH 138.00		Chargebacks				81.10
	EAST-0324593 NRTH-1657712		FD032 Pierrepont Fire Prot				13.40
	DEED BOOK 1086 PG-1120						19.56
	FULL MARKET VALUE	22,222					
			TOTAL TAX ---				321.97**
				DATE #1			02/01/21
				AMT DUE			321.97

103.002-2-1.2	921 Farnes Rd			103.002-2-1.2			*****
Stone James	210 1 Family Res		2021 St Lawrence Co	ACCT 1- 45- 4.12	BILL	1483	
921 Farnes Rd	Canton 1 402201	8,500	Town of Pierrepont				973.91
Canton, NY 13617	FRNT 225.00 DPTH 354.00	107,000	Highway				138.40
	ACRES 1.80		Chargebacks				433.89
	EAST-0306788 NRTH-1658905		FD032 Pierrepont Fire Prot				71.68
	DEED BOOK 00966 PG-00335						104.65
	FULL MARKET VALUE	118,889					
			TOTAL TAX ---				1,722.53**
				DATE #1			02/01/21
				AMT DUE			1,722.53

STATE OF NEW YORK
 COUNTY - St Lawrence
 TOWN - Pierrepont
 SWIS - 407000

2 0 2 1 T O W N T A X R O L L
 T A X A B L E SECTION OF THE ROLL - 1
 OWNERS NAME SEQUENCE
 UNIFORM PERCENT OF VALUE IS 090.00

PAGE 451
 VALUATION DATE-JUL 01, 2019
 TAXABLE STATUS DATE-MAR 01, 2020

TAX MAP PARCEL NUMBER	PROPERTY LOCATION & CLASS	ASSESSMENT	EXEMPTION CODE	COUNTY	TOWN	TAXABLE VALUE	TAX AMOUNT
CURRENT OWNERS NAME	SCHOOL DISTRICT	LAND	TAX DESCRIPTION				
CURRENT OWNERS ADDRESS	PARCEL SIZE/GRID COORD	TOTAL	SPECIAL DISTRICTS				
***** 105.001-1-3 *****							
105.001-1-3	65 Tucker Rd					172,000	1,565.54
Stone Jeffrey S	210 1 Family Res		2021 St Lawrence Co			172,000	222.47
Stone Kayc D	Colton 1 402801	56,555	Town of Pierrepont			172,000	697.48
65 Tucker Rd	FRNT 1956.00 DPTH	172,000	Highway			172,000	115.23
Colton, NY 13625	ACRES 108.90 BANK8888220		Chargebacks			172,000	168.23
	EAST-0336829 NRTH-1663183		FD032 Pierrepont Fire Prot		TO M	172,000	35.51
	DEED BOOK 2016 PG-4958		LT025 Hannawa Light		TO M		
PRIOR OWNER ON 3/01/2020	FULL MARKET VALUE	191,111					
Stone Jeffrey S							
						TOTAL TAX ---	2,804.46**
						DATE #1	02/01/21
						AMT DUE	2,804.46
***** 104.004-1-52.11 *****							
104.004-1-52.11	4 Vebber Rd					63,000	573.42
Stone Kenneth L	270 Mfg housing		2021 St Lawrence Co			63,000	81.49
Stone Sherry L	Canton 1 402201	8,500	Town of Pierrepont			63,000	255.47
178 Boyden Rd	Also see 2003/3329	63,000	Highway			63,000	42.21
Canton, NY 13617	parcels combined 10/05		Chargebacks			63,000	61.62
	FRNT 385.00 DPTH		FD032 Pierrepont Fire Prot		TO M	63,000	
	ACRES 1.80						
PRIOR OWNER ON 3/01/2020	EAST-0326244 NRTH-1653169						
Thompson Ryan C	DEED BOOK 2020 PG-3851						
	FULL MARKET VALUE	70,000					
						TOTAL TAX ---	1,014.21**
						DATE #1	02/01/21
						AMT DUE	1,014.21
***** 119.004-2-25.111 *****							
119.004-2-25.111	957 Selleck Rd					51,000	464.20
Stone Martin F	210 1 Family Res		VET WAR CT 41121			51,000	65.97
Stone Rose M	Colton 1 402801	7,200	2021 St Lawrence Co			51,000	206.81
957 Selleck Rd	345x98x356x99(Scaled)	60,000	Town of Pierrepont			51,000	34.17
Colton, NY 13625	FRNT 345.00 DPTH 98.00		Highway			51,000	686.07
	ACRES 0.79		Chargebacks			60,000	58.68
	EAST-0333102 NRTH-1637110		School Relevy				
	DEED BOOK 2014 PG-7031		FD032 Pierrepont Fire Prot		TO M		
	FULL MARKET VALUE	66,667					
						TOTAL TAX ---	1,515.90**
						DATE #1	02/01/21
						AMT DUE	1,515.90

STATE OF NEW YORK
COUNTY - St Lawrence
TOWN - Pierrepont
SWIS - 407000

2 0 2 1 T O W N T A X R O L L
T A X A B L E SECTION OF THE ROLL - 1
OWNERS NAME SEQUENCE
UNIFORM PERCENT OF VALUE IS 090.00

PAGE 452
VALUATION DATE-JUL 01, 2019
TAXABLE STATUS DATE-MAR 01, 2020

TAX MAP PARCEL NUMBER	PROPERTY LOCATION & CLASS	ASSESSMENT	EXEMPTION CODE	COUNTY	TOWN	TAX AMOUNT
CURRENT OWNERS NAME	SCHOOL DISTRICT	LAND	TAX DESCRIPTION	TAXABLE VALUE		
CURRENT OWNERS ADDRESS	PARCEL SIZE/GRID COORD	TOTAL	SPECIAL DISTRICTS			
***** 119.002-2-13 *****						
119.002-2-13	Orebed Rd			ACCT 1-	63-14	BILL 1487
Stowe David	910 Priv forest		2021 St Lawrence Co	3,700		33.68
Stowe Gregory	Colton 1 402801	3,700	Town of Pierrepont	3,700		4.79
52 Brown St	Pri For	3,700	Highway	3,700		15.00
Baldwinsville, NY 13027	FRNT 381.00 DPTH		Chargebacks	3,700		2.48
	ACRES 8.60		FD032 Pierrepont Fire Prot	3,700	TO M	3.62
	EAST-0335235 NRTH-1640695					
	DEED BOOK 743 PG-00161					
	FULL MARKET VALUE	4,111				
TOTAL TAX ---						59.57**
						DATE #1 02/01/21
						AMT DUE 59.57
***** 90.004-1-34.2 *****						
90.004-1-34.2	6548 CR 24			ACCT 1-	64- 1.4	BILL 1488
Stowe Stephen	314 Rural vac<10		2021 St Lawrence Co	9,600		87.38
Stowe Wendy	Colton 1 402801	9,600	Town of Pierrepont	9,600		12.42
PO Box 385	Residence	9,600	Highway	9,600		38.93
Colton, NY 13625-0385	ACRES 3.90		Chargebacks	9,600		6.43
	EAST-0333557 NRTH-1668113		FD032 Pierrepont Fire Prot	9,600	TO M	9.39
	DEED BOOK 00976 PG-00684		LT025 Hannawa Light	9,600	TO M	1.98
	FULL MARKET VALUE	10,667				
TOTAL TAX ---						156.53**
						DATE #1 02/01/21
						AMT DUE 156.53
***** 90.004-2-3.1 *****						
90.004-2-3.1	5424 SH 56			ACCT 1-	52- 6.1	BILL 1489
Stratton Victoria G	210 1 Family Res		2021 St Lawrence Co	75,000		682.65
5424 State Highway 56	Colton 1 402801	8,200	Town of Pierrepont	75,000		97.01
Potsdam, NY 13676	FRNT 160.00 DPTH 300.00	75,000	Highway	75,000		304.13
	ACRES 1.00		Chargebacks	75,000		50.25
	EAST-0332663 NRTH-1671638		FD032 Pierrepont Fire Prot	75,000	TO M	73.35
	DEED BOOK 2012 PG-17787		LT025 Hannawa Light	75,000	TO M	15.49
	FULL MARKET VALUE	83,333				
TOTAL TAX ---						1,222.88**
						DATE #1 02/01/21
						AMT DUE 1,222.88
***** 119.004-1-19 *****						
119.004-1-19	711 Selleck Rd					BILL 1490
Stratton Donald E	314 Rural vac<10		2021 St Lawrence Co	4,700		42.78
13 Little Bear Way	Colton 1 402801	4,700	Town of Pierrepont	4,700		6.08
Peru, NY 12972	FRNT 150.00 DPTH 493.00	4,700	Highway	4,700		19.06
	ACRES 1.70		Chargebacks	4,700		3.15
	EAST-0327690 NRTH-1635473		FD032 Pierrepont Fire Prot	4,700	TO M	4.60
	DEED BOOK 2004 PG-12041					
	FULL MARKET VALUE	5,222				
TOTAL TAX ---						75.67**
						DATE #1 02/01/21
						AMT DUE 75.67

STATE OF NEW YORK
COUNTY - St Lawrence
TOWN - Pierrepont
SWIS - 407000

2 0 2 1 T O W N T A X R O L L
T A X A B L E SECTION OF THE ROLL - 1
OWNERS NAME SEQUENCE
UNIFORM PERCENT OF VALUE IS 090.00

PAGE 453
VALUATION DATE-JUL 01, 2019
TAXABLE STATUS DATE-MAR 01, 2020

TAX MAP PARCEL NUMBER	PROPERTY LOCATION & CLASS	ASSESSMENT	EXEMPTION CODE	COUNTY	TOWN	TAX AMOUNT
CURRENT OWNERS NAME	SCHOOL DISTRICT	LAND	TAX DESCRIPTION	TAXABLE VALUE		
CURRENT OWNERS ADDRESS	PARCEL SIZE/GRID COORD	TOTAL	SPECIAL DISTRICTS			
***** 119.004-1-18 *****						
119.004-1-18	705 Selleck Rd					BILL 1491
Stratton Duane F (LU)	270 Mfg housing		RPTL466_f 41690	2,625	2,625	
Gilmour Julie (LU)	Colton 1 402801	17,100	2021 St Lawrence Co	50,375		458.51
% Glenn C Stratton	Trailer & Addition &	53,000	Town of Pierrepont	50,375		65.16
402 Haig Rd	29x40 Garage		Highway	50,375		204.28
Madrid, NY 13660	FRNT 915.00 DPTH		Chargebacks	50,375		33.75
	ACRES 18.90		FD032 Pierrepont Fire Prot	53,000	TO M	51.84
	EAST-0327225 NRTH-1635543					
PRIOR OWNER ON 3/01/2020	DEED BOOK 2020 PG-6616					
Stratton Duane F	FULL MARKET VALUE	58,889				
TOTAL TAX ---						813.54**
						DATE #1 02/01/21
						AMT DUE 813.54
***** 119.004-2-18.11 *****						
119.004-2-18.11	894 Selleck Rd			ACCT 1- 64- 8.1		BILL 1492
Stratton Russell	240 Rural res		2021 St Lawrence Co	57,000		518.81
Stratton Jessica	Colton 1 402801	29,700	Town of Pierrepont	57,000		73.73
894 Selleck Rd	ACRES 44.10	57,000	Highway	57,000		231.14
Colton, NY 13625	EAST-0331723 NRTH-1635822		Chargebacks	57,000		38.19
	DEED BOOK 2011 PG-18883		School Relevy			204.95
	FULL MARKET VALUE	63,333	FD032 Pierrepont Fire Prot	57,000	TO M	55.75
TOTAL TAX ---						1,122.57**
						DATE #1 02/01/21
						AMT DUE 1,122.57
***** 119.004-1-23 *****						
119.004-1-23	704, 708 Selleck Rd					BILL 1493
Stratton Steven G (LU)	280 Res Multiple		2021 St Lawrence Co	59,500		541.57
Stratton Bonnie (LU)	Colton 1 402801	17,100	Town of Pierrepont	59,500		76.96
704 Selleck Rd	Plotted 8/2018	59,500	Highway	59,500		241.28
Canton, NY 13617	L. Sheppard survey 7/2018		Chargebacks	59,500		39.86
	4.13A(D) H-704, MH-708					
	FRNT 754.00 DPTH					
	ACRES 3.70					
	EAST-0327347 NRTH-1635030					
	DEED BOOK 2018 PG-9933					
	FULL MARKET VALUE	66,111				
TOTAL TAX ---						899.67**
						DATE #1 02/01/21
						AMT DUE 899.67

STATE OF NEW YORK
 COUNTY - St Lawrence
 TOWN - Pierrepont
 SWIS - 407000

2 0 2 1 T O W N T A X R O L L
 T A X A B L E SECTION OF THE ROLL - 1
 OWNERS NAME SEQUENCE
 UNIFORM PERCENT OF VALUE IS 090.00

PAGE 454
 VALUATION DATE-JUL 01, 2019
 TAXABLE STATUS DATE-MAR 01, 2020

TAX MAP PARCEL NUMBER	PROPERTY LOCATION & CLASS	ASSESSMENT	EXEMPTION CODE	COUNTY	TOWN	TAX AMOUNT
CURRENT OWNERS NAME	SCHOOL DISTRICT	LAND	TAX DESCRIPTION	TAXABLE VALUE		
CURRENT OWNERS ADDRESS	PARCEL SIZE/GRID COORD	TOTAL	SPECIAL DISTRICTS			
***** 90.004-1-82 *****						
90.004-1-82	Butternut Ridge Rd					BILL 1494
Strazynski Vincent	322 Rural vac>10		2021 St Lawrence Co	8,400		76.46
Strazynski Rose	Colton 1 402801	8,400	Town of Pierrepont	8,400		10.86
10634 Holly Village Cir Apt 10	24.095A(D)	8,400	Highway	8,400		34.06
Huntersville, NC 28078-5115	FRNT 360.00 DPTH		Chargebacks	8,400		5.63
	ACRES 24.20		FD032 Pierrepont Fire Prot	8,400	TO M	8.22
	EAST-0325404 NRTH-1669366					
	DEED BOOK 2009 PG-9834					
	FULL MARKET VALUE	9,333				
TOTAL TAX ---						135.23**
DATE #1						02/01/21
AMT DUE						135.23
***** 104.001-1-1 *****						
104.001-1-1	1354 SH 68		RPTL466_f 41690	2,625	2,625	BILL 1495
Streit Clay S	240 Rural res		2021 St Lawrence Co	53,375		485.82
Streit Anna M	Canton 1 402201	12,400	Town of Pierrepont	53,375		69.04
1354 State Highway 68	Rural Res	56,000	Highway	53,375		216.44
Canton, NY 13617	FRNT 980.00 DPTH		Chargebacks	53,375		35.76
	ACRES 17.80 BANK8888869		FD032 Pierrepont Fire Prot	56,000	TO M	54.77
	EAST-0313208 NRTH-1662968					
	DEED BOOK 1037 PG-00135					
	FULL MARKET VALUE	62,222				
TOTAL TAX ---						861.83**
DATE #1						02/01/21
AMT DUE						861.83
***** 104.001-1-14.21 *****						
104.001-1-14.21	235 Morrill Rd		VET WAR CT 41121	10,500	10,500	BILL 1496
Streit Clifford (LU)	210 1 Family Res		2021 St Lawrence Co	108,000		983.01
Streit Carol (LU)	Canton 1 402201	9,400	Town of Pierrepont	108,000		139.69
235 Morrill Rd	Also 1064/270	118,500	Highway	108,000		437.95
Canton, NY 13617	Small Barn &		Chargebacks	108,000		72.35
	1 1/2 Story & 2 Stall Gar		FD032 Pierrepont Fire Prot	118,500	TO M	115.90
	FRNT 296.00 DPTH 536.00					
	ACRES 3.60					
	EAST-0314341 NRTH-1660061					
	DEED BOOK 2010 PG-12343					
	FULL MARKET VALUE	131,667				
TOTAL TAX ---						1,748.90**
DATE #1						02/01/21
AMT DUE						1,748.90

STATE OF NEW YORK
COUNTY - St Lawrence
TOWN - Pierrepont
SWIS - 407000

2 0 2 1 T O W N T A X R O L L
T A X A B L E SECTION OF THE ROLL - 1
OWNERS NAME SEQUENCE
UNIFORM PERCENT OF VALUE IS 090.00

PAGE 455
VALUATION DATE-JUL 01, 2019
TAXABLE STATUS DATE-MAR 01, 2020

TAX MAP PARCEL NUMBER	PROPERTY LOCATION & CLASS	ASSESSMENT	EXEMPTION CODE-----	COUNTY-----	TOWN-----		
CURRENT OWNERS NAME	SCHOOL DISTRICT	LAND	TAX DESCRIPTION			TAXABLE VALUE	TAX AMOUNT
CURRENT OWNERS ADDRESS	PARCEL SIZE/GRID COORD	TOTAL	SPECIAL DISTRICTS				
***** 119.003-1-30 *****							
	145 Selleck Rd						BILL 1497
119.003-1-30	210 1 Family Res		VET WAR CT 41121			10,500 10,500	
Streit Craig M	Edwards-Knox Cn 403401	11,100	2021 St Lawrence Co			114,500	1,042.17
Streit Cynthia J	ACRES 7.00	125,000	Town of Pierrepont			114,500	148.10
145 Selleck Rd	EAST-0312831 NRTH-1638136		Highway			114,500	464.31
Canton, NY 13617	DEED BOOK 2000 PG-11270		Chargebacks			114,500	76.71
	FULL MARKET VALUE	138,889	FD032 Pierrepont Fire Prot			125,000 TO M	122.26
			TOTAL TAX ---				1,853.55**
						DATE #1	02/01/21
						AMT DUE	1,853.55
***** 90.002-3-24 *****							
	58C T. Alexander Dr/prvt					ACCT 1- 64-10	BILL 1498
90.002-3-24	260 Seasonal res - WTRFNT		2021 St Lawrence Co			80,000	728.16
Sullivan Anthony James	Colton 1 402801	11,800	Town of Pierrepont			80,000	103.48
Sullivan Sally	Plot revised 11/2017	80,000	Highway			80,000	324.41
1060 N Racquette River Rd	H. Smith survey 8/18/1959		Chargebacks			80,000	53.59
Massena, NY 13662-3246	152'WFx260x168x248		FD032 Pierrepont Fire Prot			80,000 TO M	78.25
	FRNT 152.00 DPTH						
	ACRES 0.83						
	EAST-0335968 NRTH-1673263						
	DEED BOOK 946 PG-00379						
	FULL MARKET VALUE	88,889					
			TOTAL TAX ---				1,287.89**
						DATE #1	02/01/21
						AMT DUE	1,287.89
***** 119.001-2-3 *****							
	Dillabough Rd/abandoned					ACCT 1- 6-14	BILL 1499
119.001-2-3	321 Abandoned ag		2021 St Lawrence Co			16,300	148.36
Sullivan James R & etal	Colton 1 402801	16,300	Town of Pierrepont			16,300	21.08
78 Hanson Rd	37 Ar	16,300	Highway			16,300	66.10
Potsdam, NY 13676	ACRES 36.10		Chargebacks			16,300	10.92
	EAST-0322213 NRTH-1647232		FD032 Pierrepont Fire Prot			16,300 TO M	15.94
	DEED BOOK 2016 PG-2985						
	FULL MARKET VALUE	18,111					
			TOTAL TAX ---				262.40**
						DATE #1	02/01/21
						AMT DUE	262.40
***** 119.001-2-2.12 *****							
	Dillabough Rd						BILL 1500
119.001-2-2.12	260 Seasonal res		2021 St Lawrence Co			28,000	254.85
Sullivan James R Sr.	Colton 1 402801	17,100	Town of Pierrepont			28,000	36.22
Sullivan James R Jr.	ACRES 29.40	28,000	Highway			28,000	113.54
78 Hanson Rd	EAST-0322032 NRTH-1646221		Chargebacks			28,000	18.76
Potsdam, NY 13676	DEED BOOK 2003 PG-4964		FD032 Pierrepont Fire Prot			28,000 TO M	27.39
	FULL MARKET VALUE	31,111					
			TOTAL TAX ---				450.76**
						DATE #1	02/01/21
						AMT DUE	450.76

STATE OF NEW YORK
COUNTY - St Lawrence
TOWN - Pierrepont
SWIS - 407000

2 0 2 1 T O W N T A X R O L L
T A X A B L E SECTION OF THE ROLL - 1
OWNERS NAME SEQUENCE
UNIFORM PERCENT OF VALUE IS 090.00

PAGE 456
VALUATION DATE-JUL 01, 2019
TAXABLE STATUS DATE-MAR 01, 2020

TAX MAP PARCEL NUMBER	PROPERTY LOCATION & CLASS	ASSESSMENT	EXEMPTION CODE	COUNTY	TOWN	TAXABLE VALUE	TAX AMOUNT
CURRENT OWNERS NAME	SCHOOL DISTRICT	LAND	TAX DESCRIPTION				
CURRENT OWNERS ADDRESS	PARCEL SIZE/GRID COORD	TOTAL	SPECIAL DISTRICTS				
***** 90.028-3-27 *****							
	109 Postwood Rd					ACCT 1- 64-13	BILL 1501
90.028-3-27	260 Seasonal res		2021 St Lawrence Co			60,000	546.12
Sullivan Kathleen	Potsdam 2 407402	18,000	Town of Pierrepont			60,000	77.61
Axtell Ann	50x142x51x134 .25 Ar Seas	60,000	Highway			60,000	243.31
21 Hamilton St	FRNT 51.00 DPTH 138.00		Chargebacks			60,000	40.20
Potsdam, NY 13676	EAST-0334300 NRTH-1678270		FD032 Pierrepont Fire Prot		TO M	60,000	58.68
	DEED BOOK 2016 PG-11570		LT025 Hannawa Light		TO M	60,000	12.39
	FULL MARKET VALUE	66,667					
			TOTAL TAX ---				978.31**
					DATE #1		02/01/21
					AMT DUE		978.31
***** 105.003-7-11.2 *****							
	1302 Green Rd					ACCT 1- 28- 6.14	BILL 1502
105.003-7-11.2	270 Mfg housing		RPTL466_f 41690			2,625	2,625
Sunderland Jeffrey L	Colton 1 402801	14,800	2021 St Lawrence Co			87,375	795.28
Sunderland Melissa P	Modular	90,000	Town of Pierrepont			87,375	113.01
1302 Green Rd	ACRES 14.30		Highway			87,375	354.31
Colton, NY 13625	EAST-0337710 NRTH-1649694		Chargebacks			87,375	58.54
	DEED BOOK 1079 PG-521		FD032 Pierrepont Fire Prot		TO M	90,000	88.03
	FULL MARKET VALUE	100,000					
			TOTAL TAX ---				1,409.17**
					DATE #1		02/01/21
					AMT DUE		1,409.17
***** 76.076-1-21 *****							
	5955 SH 56					ACCT 1- 75-12	BILL 1503
76.076-1-21	210 1 Family Res		2021 St Lawrence Co			173,500	1,579.19
Sussman Janet	Potsdam 2 407402	13,200	Town of Pierrepont			173,500	224.41
5955 State Highway 56	2 Story	173,500	Highway			173,500	703.56
Potsdam, NY 13676	1 Fam Res & Business Shop		Chargebacks			173,500	116.23
	ACRES 7.20		FD032 Pierrepont Fire Prot		TO M	173,500	169.69
	EAST-0335218 NRTH-1683011		LT025 Hannawa Light		TO M	173,500	35.82
	DEED BOOK 2012 PG-8887						
	FULL MARKET VALUE	192,778					
			TOTAL TAX ---				2,828.90**
					DATE #1		02/01/21
					AMT DUE		2,828.90
***** 103.004-2-2.2 *****							
	287 CR 29					ACCT 1- 45- 3.12	BILL 1504
103.004-2-2.2	210 1 Family Res		2021 St Lawrence Co			83,000	755.46
Sutherland Scott M (LU)	Canton 1 402201	8,600	Town of Pierrepont			83,000	107.36
Sutherland Christine M (LU)	311x311 Seas D943,p504	83,000	Highway			83,000	336.57
287 County Route 29	FRNT 311.00 DPTH 311.00		Chargebacks			83,000	55.60
Canton, NY 13617	ACRES 2.20		FD032 Pierrepont Fire Prot		TO M	83,000	81.18
	EAST-0306767 NRTH-1654930						
	DEED BOOK 2016 PG-6564						
	FULL MARKET VALUE	92,222					
			TOTAL TAX ---				1,336.17**
					DATE #1		02/01/21
					AMT DUE		1,336.17

STATE OF NEW YORK
COUNTY - St Lawrence
TOWN - Pierrepont
SWIS - 407000

2 0 2 1 T O W N T A X R O L L
T A X A B L E SECTION OF THE ROLL - 1
OWNERS NAME SEQUENCE
UNIFORM PERCENT OF VALUE IS 090.00

PAGE 457
VALUATION DATE-JUL 01, 2019
TAXABLE STATUS DATE-MAR 01, 2020

TAX MAP PARCEL NUMBER	PROPERTY LOCATION & CLASS	ASSESSMENT	EXEMPTION CODE	COUNTY	TOWN	TAX AMOUNT
CURRENT OWNERS NAME	SCHOOL DISTRICT	LAND	TAX DESCRIPTION			
CURRENT OWNERS ADDRESS	PARCEL SIZE/GRID COORD	TOTAL	SPECIAL DISTRICTS			
***** 76.004-3-6.2 *****						
	Off CR 59					BILL 1505
76.004-3-6.2	314 Rural vac<10		2021 St Lawrence Co	3,500		31.86
Sutliff Lyndon J	Potsdam 2 407402	3,500	Town of Pierrepont	3,500		4.53
Sutliff Deborah A	FRNT 192.00 DPTH 200.00	3,500	Highway	3,500		14.19
1417 Briarwood Dr	EAST-0331732 NRTH-1680719		Chargebacks	3,500		2.34
Naperville, IL 60540	DEED BOOK 2016 PG-16857		FD032 Pierrepont Fire Prot	3,500 TO M		3.42
	FULL MARKET VALUE	3,889	LT025 Hannawa Light	3,500 TO M		.72
PRIOR OWNER ON 3/01/2020						
Sutliff Lyndon J						
TOTAL TAX ---						57.06**
						DATE #1 02/01/21
						AMT DUE 57.06
***** 76.004-3-6.112 *****						
	Off CR 59					BILL 1506
76.004-3-6.112	322 Rural vac>10		2021 St Lawrence Co	13,900		126.52
Sutliff Lyndon J	Potsdam 2 407402	13,900	Town of Pierrepont	13,900		17.98
Sutliff Deborah A	ACRES 14.70	13,900	Highway	13,900		56.37
3 County Route 59	EAST-0331214 NRTH-1680910		Chargebacks	13,900		9.31
Potsdam, NY 13676	DEED BOOK 2016 PG-16863		FD032 Pierrepont Fire Prot	13,900 TO M		13.60
	FULL MARKET VALUE	15,444	LT025 Hannawa Light	13,900 TO M		2.87
TOTAL TAX ---						226.65**
						DATE #1 02/01/21
						AMT DUE 226.65
***** 76.083-1-26 *****						
	3 CR 59					BILL 1507
76.083-1-26	210 1 Family Res		2021 St Lawrence Co	139,500		1,269.72
Sutliff Matthew J	Potsdam 2 407402	11,800	Town of Pierrepont	139,500		180.43
3 County Route 59	FRNT 186.00 DPTH	139,500	Highway	139,500		565.69
Potsdam, NY 13676	ACRES 5.00 BANK88888830		Chargebacks	139,500		93.46
	EAST-0331492 NRTH-1680524		FD032 Pierrepont Fire Prot	139,500 TO M		136.44
PRIOR OWNER ON 3/01/2020	DEED BOOK 2020 PG-2996		LT025 Hannawa Light	139,500 TO M		28.80
Sutliff Lyndon J	FULL MARKET VALUE	155,000				
TOTAL TAX ---						2,274.54**
						DATE #1 02/01/21
						AMT DUE 2,274.54
***** 76.004-4-7 *****						
	661 Parmenter Rd					BILL 1508
76.004-4-7	210 1 Family Res		2021 St Lawrence Co	45,000		409.59
Swan Leola	Potsdam 2 407402	5,800	Town of Pierrepont	45,000		58.20
661 Parmenter Rd	Replotted 02/01/06	45,000	Highway	45,000		182.48
Potsdam, NY 13676	228x156x225x192(D)		Chargebacks	45,000		30.15
	FRNT 194.00 DPTH		FD032 Pierrepont Fire Prot	45,000 TO M		44.01
	ACRES 0.67		LT025 Hannawa Light	45,000 TO M		9.29
	EAST-0332027 NRTH-1681937					
	DEED BOOK 833 PG-00289					
	FULL MARKET VALUE	50,000				
TOTAL TAX ---						733.72**
						DATE #1 02/01/21
						AMT DUE 733.72

STATE OF NEW YORK
 COUNTY - St Lawrence
 TOWN - Pierrepont
 SWIS - 407000

2 0 2 1 T O W N T A X R O L L
 T A X A B L E SECTION OF THE ROLL - 1
 OWNERS NAME SEQUENCE
 UNIFORM PERCENT OF VALUE IS 090.00

PAGE 458
 VALUATION DATE-JUL 01, 2019
 TAXABLE STATUS DATE-MAR 01, 2020

TAX MAP PARCEL NUMBER	PROPERTY LOCATION & CLASS	ASSESSMENT	EXEMPTION CODE	COUNTY	TOWN	TAXABLE VALUE	TAX AMOUNT
CURRENT OWNERS NAME	SCHOOL DISTRICT	LAND	TAX DESCRIPTION				
CURRENT OWNERS ADDRESS	PARCEL SIZE/GRID COORD	TOTAL	SPECIAL DISTRICTS				
***** 105.001-1-19 *****							
	SH 68						BILL 1509
105.001-1-19	314 Rural vac<10		2021 St Lawrence Co			5,800	52.79
Sweeney John	Colton 1 402801	5,800	Town of Pierrepont			5,800	7.50
Sweeney Carol	FRNT 275.00 DPTH	5,800	Highway			5,800	23.52
PO Box 440	ACRES 2.50		Chargebacks			5,800	3.89
South Colton, NY 13687	EAST-0336580 NRTH-1655997		School Relevy				114.15
	DEED BOOK 2020 PG-7996		FD032 Pierrepont Fire Prot			5,800 TO M	5.67
PRIOR OWNER ON 3/01/2020	FULL MARKET VALUE	6,444					
Hawley Elizabeth Brown							
						TOTAL TAX ---	207.52**
						DATE #1	02/01/21
						AMT DUE	207.52
***** 105.003-7-1 *****							
	276 SH 68						BILL 1510
105.003-7-1	210 1 Family Res		2021 St Lawrence Co			116,000	1,055.83
Sweeney John	Colton 1 402801	7,500	Town of Pierrepont			116,000	150.04
Sweeney Carol	480 Sq Ft Garage	116,000	Highway			116,000	470.39
PO Box 440	264x165x264x165(D)		Chargebacks			116,000	77.71
South Colton, NY 13687	FRNT 264.00 DPTH 132.00		FD032 Pierrepont Fire Prot			116,000 TO M	113.46
	ACRES 0.80						
PRIOR OWNER ON 3/01/2020	EAST-0336422 NRTH-1655792						
Brown Elizabeth R	DEED BOOK 2020 PG-7996						
	FULL MARKET VALUE	128,889					
						TOTAL TAX ---	1,867.43**
						DATE #1	02/01/21
						AMT DUE	1,867.43
***** 90.002-3-43 *****							
	44 T. Alexander Dr/prvt						BILL 1511
90.002-3-43	210 1 Family Res - WTRFNT		2021 St Lawrence Co			162,000	1,474.52
Szot Jeffrey A	Colton 1 402801	76,600	Town of Pierrepont			162,000	209.54
Jenkins Bernadette L	Plot revised 11/2017	162,000	Highway			162,000	656.92
44 T. Alexander Dr	Claffey survey 8/24/1978		Chargebacks			162,000	108.53
Colton, NY 13625	200'WFx130x200x205		School Relevy				3,188.46
	FRNT 200.00 DPTH		FD032 Pierrepont Fire Prot			162,000 TO M	158.45
PRIOR OWNER ON 3/01/2020	ACRES 0.72		LT025 Hannawa Light			162,000 TO M	33.45
Szot Jeffrey A	EAST-0336050 NRTH-1672623						
	DEED BOOK 2016 PG-3377						
	FULL MARKET VALUE	180,000					
						TOTAL TAX ---	5,829.87**
						DATE #1	02/01/21
						AMT DUE	5,829.87

STATE OF NEW YORK
 COUNTY - St Lawrence
 TOWN - Pierrepont
 SWIS - 407000

2 0 2 1 T O W N T A X R O L L
 T A X A B L E SECTION OF THE ROLL - 1
 N A M E S E C T I O N - S
 UNIFORM PERCENT OF VALUE IS 090.00

PAGE 459
 VALUATION DATE-JUL 01, 2019
 TAXABLE STATUS DATE-MAR 01, 2020
 RPS155/V04/L015
 CURRENT DATE 12/21/2020

*** S P E C I A L D I S T R I C T S U M M A R Y ***

CODE	DISTRICT NAME	TOTAL PARCELS	EXTENSION TYPE	EXTENSION VALUE	AD VALOREM VALUE	EXEMPT AMOUNT	TAXABLE VALUE	TOTAL TAX
FD032	Pierrepont Fir	181	TOTAL M		13644,670	2,600	13642,070	13,342.89
LT025	Hannawa Light	65	TOTAL M		6039,905		6039,905	1,247.10

*** S C H O O L D I S T R I C T S U M M A R Y ***

CODE	DISTRICT NAME	TOTAL PARCELS	ASSESSED LAND	ASSESSED TOTAL	EXEMPT AMOUNT	TOTAL TAXABLE
					-----	-----
					STAR AMOUNT	STAR TAXABLE
	Canton 1	38	582,660	2707,800	24,425	2,683,375
402201	Colton 1	86	1855,045	5580,370	656,320	2,027,055
402801	Edwards-Knox Cntrl	13	196,100	949,400	120,386	5,459,984
403401	Potsdam 2	45	823,000	4466,600	962,570	4,497,414
407402					73,800	949,400
	S U B - T O T A L	182	3456,805	13704,170	183,750	765,650
	S U B - T O T A L (CONT)				73,800	4,392,800
	T O T A L	182	3456,805	13704,170	897,980	3,494,820
	T O T A L (CONT)				218,611	13,485,559
					2700,620	10,784,939
					218,611	13,485,559
					2700,620	10,784,939

STATE OF NEW YORK
 COUNTY - St Lawrence
 TOWN - Pierrepont
 SWIS - 407000

2021 TOWN TAX ROLL
 TAXABLE SECTION OF THE ROLL - 1
 NAME SECTION - S
 UNIFORM PERCENT OF VALUE IS 090.00

PAGE 460
 VALUATION DATE-JUL 01, 2019
 TAXABLE STATUS DATE-MAR 01, 2020
 RPS155/V04/L015
 CURRENT DATE 12/21/2020

*** SYSTEM CODES SUMMARY ***

NO SYSTEM EXEMPTIONS AT THIS LEVEL

*** EXEMPTION SUMMARY ***

CODE	DESCRIPTION	TOTAL PARCELS	COUNTY	TOWN
41121	VET WAR CT	9	93,000	93,000
41131	VET COM CT	6	95,125	95,125
41141	VET DIS CT	2	33,400	33,400
41162	CW_15_VET/	1	8,850	
41690	RPTL466_f	3	7,875	7,875
41691	RPTL466_f	1	1,680	1,680
41700	Ag Buildin	1	19,200	19,200
41730	Ag Land Co	2		
41803	Aged - Tow	1		73,250
41805	Aged - Co	1	65,925	
41932	Dis & Lim	1	13,160	
42100	Silo	1	2,600	2,600
47460	Forest 480	4	93,156	93,156
49500	Solar Ener	1	21,980	21,980
	T O T A L	34	455,951	441,266

*** GRAND TOTALS ***


ROLL SEC	DESCRIPTION	TOTAL PARCELS	ASSESSED LAND	ASSESSED TOTAL	EXEMPT AMOUNT	TOTAL TAXABLE	TOTAL TAX
					-----	-----	
					STAR AMOUNT	STAR TAXABLE	
	2021 St Lawrence C		3456,805	13704,170	455,951	13,248,219	120,584.77
	Town of Pierrepont		3456,805	13704,170	441,266	13,262,904	17,154.79
	Highway		3456,805	13704,170	441,266	13,262,904	53,782.23
	Chargebacks		3456,805	13704,170	441,266	13,262,904	8,885.32
	School Relevy						12,092.48
	SPEC DIST TAXES						14,589.99
1	TAXABLE	182					227,089.58

STATE OF NEW YORK
 COUNTY - St Lawrence
 TOWN - Pierrepont
 SWIS - 407000

2 0 2 1 T O W N T A X R O L L
 T A X A B L E SECTION OF THE ROLL - 1
 OWNERS NAME SEQUENCE
 UNIFORM PERCENT OF VALUE IS 090.00

PAGE 461
 VALUATION DATE-JUL 01, 2019
 TAXABLE STATUS DATE-MAR 01, 2020

TAX MAP PARCEL NUMBER	PROPERTY LOCATION & CLASS	ASSESSMENT	EXEMPTION CODE	COUNTY	TOWN	TAX AMOUNT
CURRENT OWNERS NAME	SCHOOL DISTRICT	LAND	TAX DESCRIPTION	TAXABLE VALUE		
CURRENT OWNERS ADDRESS	PARCEL SIZE/GRID COORD	TOTAL	SPECIAL DISTRICTS			
***** 119.002-2-38 *****						
119.002-2-38	555 Wilson Rd					BILL 1512
Tabacaru Lorenz (LU)	210 1 Family Res		Aged - Co 41801	7,150	7,150	
% Lorraine Miller	Colton 1 402801	8,300	2021 St Lawrence Co	7,150		65.08
396 Fordham Hill Rd	FRNT 248.00 DPTH 241.00	14,300	Town of Pierrepont	7,150		9.25
Hermon, NY 13652	ACRES 1.40		Highway	7,150		28.99
	EAST-0332198 NRTH-1642347		Chargebacks	7,150		4.79
	DEED BOOK 2012 PG-2124		FD032 Pierrepont Fire Prot	14,300	TO M	13.99
	FULL MARKET VALUE	15,889				
			TOTAL TAX ---			122.10**
				DATE #1		02/01/21
				AMT DUE		122.10
***** 76.084-3-4 *****						
76.084-3-4	9 Whippoorwill Ln					BILL 1513
Tan Chee Keong	210 1 Family Res		2021 St Lawrence Co	183,000		1,665.66
Yu Xiaolu	Potsdam 2 407402	10,200	Town of Pierrepont	183,000		236.70
9 Whippoorwill Ln	Lot 4 Ledgecrest Estates	183,000	Highway	183,000		742.08
Potsdam, NY 13676	190x245		Chargebacks	183,000		122.60
	ACRES 1.10 BANK8888830		FD032 Pierrepont Fire Prot	183,000	TO M	178.99
	EAST-0335317 NRTH-1680633		LT025 Hannawa Light	183,000	TO M	37.79
	DEED BOOK 2018 PG-424					
	FULL MARKET VALUE	203,333				
			TOTAL TAX ---			2,983.82**
				DATE #1		02/01/21
				AMT DUE		2,983.82
***** 119.004-1-11.2 *****						
119.004-1-11.2	Selleck Rd					BILL 1514
Tapke Edward D	311 Res vac land		2021 St Lawrence Co	1,200		10.92
Tapke Gloria J	Colton 1 402801	1,200	Town of Pierrepont	1,200		1.55
3260 Fuller Rd	Plot good 5/21/08	1,200	Highway	1,200		4.87
Carthage, NY 13619	3.1A(D)		Chargebacks	1,200		0.80
	FRNT 246.00 DPTH		FD032 Pierrepont Fire Prot	1,200	TO M	1.17
	ACRES 2.80					
	EAST-0324141 NRTH-1635278					
	DEED BOOK 2008 PG-8085					
	FULL MARKET VALUE	1,333				
			TOTAL TAX ---			19.31**
				DATE #1		02/01/21
				AMT DUE		19.31
***** 90.003-1-20.1 *****						
90.003-1-20.1	411 Butternut Ridge Rd			ACCT 1- 3- 5		BILL 1515
Tarbox Bruce James	210 1 Family Res		2021 St Lawrence Co	48,000		436.89
411 Butternut Ridge Rd	Colton 1 402801	8,600	Town of Pierrepont	48,000		62.09
Potsdam, NY 13676	FRNT 774.00 DPTH	48,000	Highway	48,000		194.64
	ACRES 2.60		Chargebacks	48,000		32.16
	EAST-0322923 NRTH-1668573		School Relevy			449.89
	DEED BOOK 2001 PG-17485		FD032 Pierrepont Fire Prot	48,000	TO M	46.95
	FULL MARKET VALUE	53,333				
			TOTAL TAX ---			1,222.62**
				DATE #1		02/01/21
				AMT DUE		1,222.62



STATE OF NEW YORK
 COUNTY - St Lawrence
 TOWN - Pierrepont
 SWIS - 407000

2 0 2 1 T O W N T A X R O L L
 T A X A B L E SECTION OF THE ROLL - 1
 OWNERS NAME SEQUENCE
 UNIFORM PERCENT OF VALUE IS 090.00

PAGE 462
 VALUATION DATE-JUL 01, 2019
 TAXABLE STATUS DATE-MAR 01, 2020

TAX MAP PARCEL NUMBER	PROPERTY LOCATION & CLASS	ASSESSMENT	EXEMPTION CODE	COUNTY	TOWN	TAX AMOUNT
CURRENT OWNERS NAME	SCHOOL DISTRICT	LAND	TAX DESCRIPTION	TAXABLE VALUE		
CURRENT OWNERS ADDRESS	PARCEL SIZE/GRID COORD	TOTAL	SPECIAL DISTRICTS			
***** 90.003-1-15.12 *****						
90.003-1-15.12	431 Church Rd					BILL 1516
Tarbox Stacey A	270 Mfg housing		2021 St Lawrence Co	40,000		364.08
Tarbox Bruce J	Colton 1 402801	10,000	Town of Pierrepont	40,000		51.74
431 Church Rd	Trailer 16X76	40,000	Highway	40,000		162.20
Potsdam, NY 13676	FRNT 630.00 DPTH 304.00		Chargebacks	40,000		26.80
	ACRES 4.70		School Relevy			787.27
	EAST-0321802 NRTH-1668129		FD032 Pierrepont Fire Prot	40,000	TO M	39.12
	DEED BOOK 2018 PG-11689					
	FULL MARKET VALUE	44,444				
TOTAL TAX ---						1,431.21**
DATE #1						02/01/21
AMT DUE						1,431.21
***** 104.004-1-11.1 *****						
104.004-1-11.1	438 SH 68					BILL 1517
Tardif Matthew R	240 Rural res		2021 St Lawrence Co	103,000		937.50
438 State Highway 68	Colton 1 402801	23,100	Town of Pierrepont	103,000		133.22
Colton, NY 13625	Also 903/894	103,000	Highway	103,000		417.67
	Res & Barn		Chargebacks	103,000		69.00
	ACRES 56.90 BANK8888830		FD032 Pierrepont Fire Prot	103,000	TO M	100.74
	EAST-0332171 NRTH-1654788					
	DEED BOOK 2018 PG-3736					
	FULL MARKET VALUE	114,444				
TOTAL TAX ---						1,658.13**
DATE #1						02/01/21
AMT DUE						1,658.13
***** 104.004-1-48 *****						
104.004-1-48	762 Glenmeal Rd					BILL 1518
Taylor Charles	260 Seasonal res		2021 St Lawrence Co	12,000		109.22
Taylor Iva	Canton 1 402201	6,600	Town of Pierrepont	12,000		15.52
Attn: Wright Floyd	150x150 Seasonal	12,000	Highway	12,000		48.66
2303 County Route 37	FRNT 150.00 DPTH 150.00		Chargebacks	12,000		8.04
Central Square, NY 13036	ACRES 0.50		FD032 Pierrepont Fire Prot	12,000	TO M	11.74
	EAST-0326252 NRTH-1652733					
	DEED BOOK 943 PG-00403					
	FULL MARKET VALUE	13,333				
TOTAL TAX ---						193.18**
DATE #1						02/01/21
AMT DUE						193.18

STATE OF NEW YORK
 COUNTY - St Lawrence
 TOWN - Pierrepont
 SWIS - 407000

2 0 2 1 T O W N T A X R O L L
 T A X A B L E SECTION OF THE ROLL - 1
 OWNERS NAME SEQUENCE
 UNIFORM PERCENT OF VALUE IS 090.00

PAGE 463
 VALUATION DATE-JUL 01, 2019
 TAXABLE STATUS DATE-MAR 01, 2020

TAX MAP PARCEL NUMBER	PROPERTY LOCATION & CLASS	ASSESSMENT	EXEMPTION CODE-----	COUNTY-----	TOWN-----	TAX AMOUNT
CURRENT OWNERS NAME	SCHOOL DISTRICT	LAND	TAX DESCRIPTION	TAXABLE VALUE		
CURRENT OWNERS ADDRESS	PARCEL SIZE/GRID COORD	TOTAL	SPECIAL DISTRICTS			
***** 118.002-3-3.11 *****						
118.002-3-3.11	145 Taylor Rd			118.002-3-3.11		
Taylor David G	112 Dairy farm		Ag Land Co 41730	ACCT 1- 65- 3.1	BILL	1519
145 Taylor Rd	Canton 1 402201	74,100	2021 St Lawrence Co	4,351	4,351	
Canton, NY 13617	Non Operating	142,000	Town of Pierrepont	137,649		1,252.88
	Also 990/945		Highway	137,649		178.04
	ACRES 189.60 BANK8888869		Chargebacks	137,649		558.18
MAY BE SUBJECT TO PAYMENT	EAST-0310295 NRTH-1646344		FD032 Pierrepont Fire Prot	142,000	TO M	92.22
UNDER AGDIST LAW TIL 2027	DEED BOOK 2018 PG-15413					138.89
	FULL MARKET VALUE	157,778				
				TOTAL TAX ---		2,220.21**
				DATE #1	02/01/21	
				AMT DUE	2,220.21	
***** 119.004-1-5.2 *****						
119.004-1-5.2	749 Selleck Rd			119.004-1-5.2	BILL	1520
Taylor Kendall	210 1 Family Res		2021 St Lawrence Co	98,000		891.99
PO Box 514	Colton 1 402801	11,800	Town of Pierrepont	98,000		126.76
Canton, NY 13617-0514	See 2011/10942	98,000	Highway	98,000		397.40
	FRNT 643.00 DPTH		Chargebacks	98,000		65.65
	ACRES 8.40		FD032 Pierrepont Fire Prot	98,000	TO M	95.85
	EAST-0328126 NRTH-163544					
	DEED BOOK 2005 PG-10255					
	FULL MARKET VALUE	108,889				
				TOTAL TAX ---		1,577.65**
				DATE #1	02/01/21	
				AMT DUE	1,577.65	
***** 119.004-1-5.12 *****						
119.004-1-5.12	Selleck Rd			119.004-1-5.12	BILL	1521
Taylor Kendall	322 Rural vac>10		2021 St Lawrence Co	17,300		157.46
PO Box 514	Colton 1 402801	17,300	Town of Pierrepont	17,300		22.38
Canton, NY 13617	30.6A(D)	17,300	Highway	17,300		70.15
	FRNT 766.00 DPTH		Chargebacks	17,300		11.59
	ACRES 29.80		FD032 Pierrepont Fire Prot	17,300	TO M	16.92
	EAST-0328209 NRTH-1634414					
	DEED BOOK 2007 PG-7911					
	FULL MARKET VALUE	19,222				
				TOTAL TAX ---		278.50**
				DATE #1	02/01/21	
				AMT DUE	278.50	
***** 119.004-1-2.2 *****						
119.004-1-2.2	Off Glenmeal Rd			119.004-1-2.2	BILL	1522
Taylor Kendall F	910 Priv forest		2021 St Lawrence Co	4,770		43.42
PO Box 514	Colton 1 402801	4,770	Town of Pierrepont	4,770		6.17
Canton, NY 13617	Part of WCT Survey 2/4/1	4,770	Highway	4,770		19.34
	FRNT 1668.00 DPTH		Chargebacks	4,770		3.20
	ACRES 10.60		FD032 Pierrepont Fire Prot	4,770	TO M	4.67
	EAST-0328476 NRTH-1636765					
	DEED BOOK 2014 PG-3672					
	FULL MARKET VALUE	5,300				
				TOTAL TAX ---		76.80**
				DATE #1	02/01/21	
				AMT DUE	76.80	

STATE OF NEW YORK
 COUNTY - St Lawrence
 TOWN - Pierrepont
 SWIS - 407000

2 0 2 1 T O W N T A X R O L L
 T A X A B L E SECTION OF THE ROLL - 1
 OWNERS NAME SEQUENCE
 UNIFORM PERCENT OF VALUE IS 090.00

PAGE 464
 VALUATION DATE-JUL 01, 2019
 TAXABLE STATUS DATE-MAR 01, 2020

TAX MAP PARCEL NUMBER	PROPERTY LOCATION & CLASS	ASSESSMENT	EXEMPTION CODE	COUNTY	TOWN	TAXABLE VALUE	TAX AMOUNT
CURRENT OWNERS NAME	SCHOOL DISTRICT	LAND	TAX DESCRIPTION				
CURRENT OWNERS ADDRESS	PARCEL SIZE/GRID COORD	TOTAL	SPECIAL DISTRICTS				
***** 119.004-1-5.11 *****							
119.004-1-5.11	Selleck Rd					119,004	1523
Taylor Kendall F	120 Field crops		2021 St Lawrence Co			14,900	135.62
PO Box 514	Colton 1 402801	14,900	Town of Pierrepont			14,900	19.27
Canton, NY 13617-0514	split 05/2007	14,900	Highway			14,900	60.42
	split 07/2005		Chargebacks			14,900	9.98
	FRNT 1213.00 DPTH		FD032 Pierrepont Fire Prot		TO M	14,900	14.57
	ACRES 35.10						
	EAST-0328588 NRTH-1636084						
	DEED BOOK 2014 PG-3672						
	FULL MARKET VALUE	16,556					
TOTAL TAX ---							239.86**
						DATE #1	02/01/21
						AMT DUE	239.86
***** 119.004-1-6 *****							
119.004-1-6	761 Selleck Rd					119,004	1524
Taylor Kendall F	312 Vac w/imprv		2021 St Lawrence Co			10,000	91.02
PO Box 514	Colton 1 402801	1,700	Town of Pierrepont			10,000	12.93
Canton, NY 13617-0514	School House Lot	10,000	Highway			10,000	40.55
	31x142x132x75x82		Chargebacks			10,000	6.70
	FRNT 31.00 DPTH 127.00		FD032 Pierrepont Fire Prot		TO M	10,000	9.78
	EAST-0328537 NRTH-1635395						
	DEED BOOK 2014 PG-3672						
	FULL MARKET VALUE	11,111					
TOTAL TAX ---							160.98**
						DATE #1	02/01/21
						AMT DUE	160.98
***** 90.003-1-27 *****							
90.003-1-27	556 Butternut Ridge Rd					90,003	1525
Taylor Robert J (LU)	240 Rural res		2021 St Lawrence Co			84,000	764.56
Taylor Lois A (LU)	Colton 1 402801	9,300	Town of Pierrepont			84,000	108.65
556 Butternut Ridge Rd	Replotted 2/2013	84,000	Highway			84,000	340.63
Potsdam, NY 13676	38.39 Ar Res		Chargebacks			84,000	56.27
	FRNT 1982.00 DPTH		FD032 Pierrepont Fire Prot		TO M	84,000	82.16
	ACRES 39.10						
PRIOR OWNER ON 3/01/2020	EAST-0320138 NRTH-1666580						
Taylor Robert J (LU)	DEED BOOK 2020 PG-4416						
	FULL MARKET VALUE	93,333					
TOTAL TAX ---							1,352.27**
						DATE #1	02/01/21
						AMT DUE	1,352.27

STATE OF NEW YORK
 COUNTY - St Lawrence
 TOWN - Pierrepont
 SWIS - 407000

2 0 2 1 T O W N T A X R O L L
 T A X A B L E SECTION OF THE ROLL - 1
 OWNERS NAME SEQUENCE
 UNIFORM PERCENT OF VALUE IS 090.00

PAGE 465
 VALUATION DATE-JUL 01, 2019
 TAXABLE STATUS DATE-MAR 01, 2020

TAX MAP PARCEL NUMBER	PROPERTY LOCATION & CLASS	ASSESSMENT	EXEMPTION CODE	COUNTY	TOWN	TAXABLE VALUE	TAX AMOUNT
CURRENT OWNERS NAME	SCHOOL DISTRICT	LAND	TAX DESCRIPTION				
CURRENT OWNERS ADDRESS	PARCEL SIZE/GRID COORD	TOTAL	SPECIAL DISTRICTS				
*****							76.084-3-12 *****
76.084-3-12	12 Whipoorwill Ln						BILL 1526
Tejera Paul M	210 1 Family Res		2021 St Lawrence Co			132,300	1,204.19
Tejera Rebecca C	Potsdam 2 407402	10,000	Town of Pierrepont			132,300	171.12
12 Whipoorwill Ln	75% complete	132,300	Highway			132,300	536.49
Potsdam, NY 13676	Lot 12-Ledgecrest Estates		Chargebacks			132,300	88.63
	150x250x165x257		FD032 Pierrepont Fire Prot			132,300 TO M	129.40
	ACRES 0.90		LT025 Hannawa Light			132,300 TO M	27.32
PRIOR OWNER ON 3/01/2020	EAST-0335605 NRTH-1680771						
Rouleau Raymond F	DEED BOOK 2020 PG-12521						
	FULL MARKET VALUE	147,000					
MAY BE SUBJECT TO PAYMENT UNDER AGDIST LAW TIL 2027							
						TOTAL TAX ---	2,157.15**
						DATE #1	02/01/21
						AMT DUE	2,157.15
*****							90.002-2-24 *****
90.002-2-24	45 Birch Dr						BILL 1527
Tessier Chad A	210 1 Family Res		2021 St Lawrence Co			215,000	1,956.92
McNamara Catherine A	Potsdam 2 407402	20,200	Town of Pierrepont			215,000	278.09
45 Birch Dr	Lot 3	215,000	Highway			215,000	871.84
Potsdam, NY 13676	Res & Garage 2 Stall		Chargebacks			215,000	144.04
	250x204x275x230		FD032 Pierrepont Fire Prot			215,000 TO M	210.28
	FRNT 250.00 DPTH 217.00						
	BANK8888830						
	EAST-0335149 NRTH-1674880						
	DEED BOOK 2017 PG-10357						
	FULL MARKET VALUE	238,889					
						TOTAL TAX ---	3,461.17**
						DATE #1	02/01/21
						AMT DUE	3,461.17
*****							90.035-1-40 *****
90.035-1-40	108 Burtwood Park Dr/prvt						BILL 1528
Testani Muriel (LU)	260 Seasonal res - WTRFNT		2021 St Lawrence Co			101,900	927.49
% Wayne Eseltine	Potsdam 2 407402	29,100	Town of Pierrepont			101,900	131.80
882 Huntington St NE	109x160x75x200 Lot E	101,900	Highway			101,900	413.21
Palm Bay, FL 32907-1409	FRNT 75.00 DPTH 180.00		Chargebacks			101,900	68.27
	EAST-0333150 NRTH-1676939		FD032 Pierrepont Fire Prot			101,900 TO M	99.66
	DEED BOOK 2007 PG-11491						
	FULL MARKET VALUE	113,222					
						TOTAL TAX ---	1,640.43**
						DATE #1	02/01/21
						AMT DUE	1,640.43

STATE OF NEW YORK
COUNTY - St Lawrence
TOWN - Pierrepont
SWIS - 407000

2 0 2 1 T O W N T A X R O L L
T A X A B L E SECTION OF THE ROLL - 1
OWNERS NAME SEQUENCE
UNIFORM PERCENT OF VALUE IS 090.00

PAGE 466
VALUATION DATE-JUL 01, 2019
TAXABLE STATUS DATE-MAR 01, 2020

TAX MAP PARCEL NUMBER	PROPERTY LOCATION & CLASS	ASSESSMENT	EXEMPTION CODE	COUNTY	TOWN	TAX AMOUNT
CURRENT OWNERS NAME	SCHOOL DISTRICT	LAND	TAX DESCRIPTION			
CURRENT OWNERS ADDRESS	PARCEL SIZE/GRID COORD	TOTAL	SPECIAL DISTRICTS			
***** 90.002-3-15 *****						
90.002-3-15	96 T. Alexander Dr/prvt			ACCT 1-	65- 6	BILL 1529
Theis Thomas L	260 Seasonal res - WTRFNT		2021 St Lawrence Co	165,000		1,501.82
Theis Mary E	Colton 1 402801	20,400	Town of Pierrepont	165,000		213.42
9343 Drake Ave	Plot revised 11/2017	165,000	Highway	165,000		669.09
Evanston, IL 60203	Strack survey 10/31/1996		Chargebacks	165,000		110.54
	50'WFx248x50x248 .285A(S)		FD032 Pierrepont Fire Prot	165,000	TO M	161.38
	FRNT 50.00 DPTH					
	ACRES 0.29					
	EAST-0335209 NRTH-1673688					
	DEED BOOK 2005 PG-15522					
	FULL MARKET VALUE	183,333				
			TOTAL TAX ---			2,656.25**
				DATE #1		02/01/21
				AMT DUE		2,656.25
***** 103.002-2-1.12 *****						
103.002-2-1.12	905 Farnes Rd			ACCT 1-	76- 6	BILL 1530
Theisen Gordon S	210 1 Family Res		2021 St Lawrence Co	122,500		1,114.99
Theisen Michelle M	Canton 1 402201	11,000	Town of Pierrepont	122,500		158.45
905 Farnes Rd	1 Story Log Home & Det	122,500	Highway	122,500		496.75
Canton, NY 13617	Garage 28X36		Chargebacks	122,500		82.07
	FRNT 517.00 DPTH		FD032 Pierrepont Fire Prot	122,500	TO M	119.81
	ACRES 6.70					
PRIOR OWNER ON 3/01/2020	EAST-0306943 NRTH-1658632					
Snyder Kirk	DEED BOOK 2020 PG-7817					
	FULL MARKET VALUE	136,111				
			TOTAL TAX ---			1,972.07**
				DATE #1		02/01/21
				AMT DUE		1,972.07
***** 76.083-1-31 *****						
76.083-1-31	5790 SH 56			ACCT 1-	51-15.13	BILL 1531
Theisen Mary H. (TRUST)	210 1 Family Res		2021 St Lawrence Co	175,000		1,592.84
5790 State Highway 56	Potsdam 2 407402	23,200	Town of Pierrepont	175,000		226.35
Potsdam, NY 13676	302x205x235	175,000	Highway	175,000		709.64
	ACRES 0.58		Chargebacks	175,000		117.24
	EAST-0332391 NRTH-1680520		FD032 Pierrepont Fire Prot	175,000	TO M	171.16
	DEED BOOK 1091 PG-1120		LT025 Hannawa Light	175,000	TO M	36.13
	FULL MARKET VALUE	194,444				
			TOTAL TAX ---			2,853.36**
				DATE #1		02/01/21
				AMT DUE		2,853.36

STATE OF NEW YORK
 COUNTY - St Lawrence
 TOWN - Pierrepont
 SWIS - 407000

2 0 2 1 T O W N T A X R O L L
 T A X A B L E SECTION OF THE ROLL - 1
 OWNERS NAME SEQUENCE
 UNIFORM PERCENT OF VALUE IS 090.00

PAGE 467
 VALUATION DATE-JUL 01, 2019
 TAXABLE STATUS DATE-MAR 01, 2020

TAX MAP PARCEL NUMBER	PROPERTY LOCATION & CLASS	ASSESSMENT	EXEMPTION CODE-----	COUNTY-----	TOWN-----	
CURRENT OWNERS NAME	SCHOOL DISTRICT	LAND	TAX DESCRIPTION	TAXABLE VALUE		TAX AMOUNT
CURRENT OWNERS ADDRESS	PARCEL SIZE/GRID COORD	TOTAL	SPECIAL DISTRICTS			
***** 90.028-2-1 *****						
90.028-2-1	Postwood Rd			ACCT 1- 65-13	BILL	1532
Theobald-Quinn Mittie Lou	311 Res vac land		2021 St Lawrence Co	8,500		77.37
Theobald-Groff Amy	Potsdam 2 407402	8,500	Town of Pierrepont	8,500		10.99
Attn: Amy Theobald-Groff	Lot 79,80P	8,500	Highway	8,500		34.47
6222 Sun Holw	110x120x45x112 .37 Ar Vac		Chargebacks	8,500		5.69
San Antonio, TX 78238-1545	FRNT 110.00 DPTH 116.00		FD032 Pierrepont Fire Prot	8,500 TO M		8.31
	EAST-0333748 NRTH-1678720		LT025 Hannawa Light	8,500 TO M		1.76
	DEED BOOK 1094 PG-404					
	FULL MARKET VALUE	9,444				
TOTAL TAX ---						138.59**
DATE #1						02/01/21
AMT DUE						138.59
***** 90.002-3-29 *****						
90.002-3-29	50 T. Alexander Dr/prvt			ACCT 1- 9- 3	BILL	1533
Thew Spencer	210 1 Family Res - WTRFNT		2021 St Lawrence Co	128,500		1,169.60
PO Box 459	Colton 1 402801	61,200	Town of Pierrepont	128,500		166.21
South Colton, NY 13687-0459	Plot revised 11/2017	128,500	Highway	128,500		521.08
	1. Maine survey 11/19/201		Chargebacks	128,500		86.09
	185'Wfx205x153x321		FD032 Pierrepont Fire Prot	128,500 TO M		125.68
	FRNT 185.00 DPTH					
	ACRES 0.94					
	EAST-0335996 NRTH-1672781					
	DEED BOOK 2014 PG-14427					
	FULL MARKET VALUE	142,778				
TOTAL TAX ---						2,068.66**
DATE #1						02/01/21
AMT DUE						2,068.66
***** 90.002-3-35.1 *****						
90.002-3-35.1	5448 SH 56			ACCT 1- 19- 4	BILL	1534
Thew Spencer	210 1 Family Res		2021 St Lawrence Co	124,500		1,133.19
PO Box 459	Colton 1 402801	10,800	Town of Pierrepont	124,500		161.03
South Colton, NY 13687	ACRES 6.30	124,500	Highway	124,500		504.86
	EAST-0332245 NRTH-1672299		Chargebacks	124,500		83.41
	DEED BOOK 2007 PG-19649		FD032 Pierrepont Fire Prot	124,500 TO M		121.77
	FULL MARKET VALUE	138,333	LT025 Hannawa Light	124,500 TO M		25.71
TOTAL TAX ---						2,029.97**
DATE #1						02/01/21
AMT DUE						2,029.97

STATE OF NEW YORK
COUNTY - St Lawrence
TOWN - Pierrepont
SWIS - 407000

2 0 2 1 T O W N T A X R O L L
T A X A B L E SECTION OF THE ROLL - 1
OWNERS NAME SEQUENCE
UNIFORM PERCENT OF VALUE IS 090.00

PAGE 468
VALUATION DATE-JUL 01, 2019
TAXABLE STATUS DATE-MAR 01, 2020

TAX MAP PARCEL NUMBER	PROPERTY LOCATION & CLASS	ASSESSMENT	EXEMPTION CODE	COUNTY	TOWN	TAX AMOUNT
CURRENT OWNERS NAME	SCHOOL DISTRICT	LAND	TAX DESCRIPTION	TAXABLE VALUE		
CURRENT OWNERS ADDRESS	PARCEL SIZE/GRID COORD	TOTAL	SPECIAL DISTRICTS			
***** 90.002-3-42 *****						
90.002-3-42	CR 24					BILL 1536
Thew Spencer	322 Rural vac>10 - WTRFNT		2021 St Lawrence Co	28,400		258.50
PO Box 459	Colton 1 402801	28,400	Town of Pierrepont	28,400		36.73
South Colton, NY 13687	2010/14665 lot line adjus	28,400	Highway	28,400		115.16
	Plot revised 11/2017		Chargebacks	28,400		19.03
	FRNT 474.00 DPTH		FD032 Pierrepont Fire Prot	28,400	TO M	27.78
	ACRES 51.30		LT025 Hannawa Light	28,400	TO M	5.86
	EAST-0335322 NRTH-1672656					
	DEED BOOK 2006 PG-5900					
	FULL MARKET VALUE	31,556				
			TOTAL TAX ---			463.06**
				DATE #1		02/01/21
				AMT DUE		463.06
***** 90.002-3-19.11 *****						
90.002-3-19.11	70 T. Alexander Dr/prvt			ACCT 1- 46-11		BILL 1536
Thew Spencer F	311 Res vac land		2021 St Lawrence Co	3,800		34.59
PO Box 459	Colton 1 402801	3,800	Town of Pierrepont	3,800		4.92
South Colton, NY 13687	Strack survey map I/M/F	3,800	Highway	3,800		15.41
	0.28A(S)		Chargebacks	3,800		2.55
	130'WFxVarious		FD032 Pierrepont Fire Prot	3,800	TO M	3.72
	FRNT 130.00 DPTH					
	ACRES 0.28					
	EAST-0335538 NRTH-1673649					
	DEED BOOK 2009 PG-6680					
	FULL MARKET VALUE	4,222				
			TOTAL TAX ---			61.19**
				DATE #1		02/01/21
				AMT DUE		61.19
***** 90.002-3-27 *****						
90.002-3-27	58A T. Alexander Dr/prvt			ACCT 1- 45- 2		BILL 1537
Thew Spencer F	314 Rural vac<10 - WTRFNT		2021 St Lawrence Co	30,000		273.06
PO Box 459	Colton 1 402801	30,000	Town of Pierrepont	30,000		38.80
South Colton, NY 13687	Plot revised 11/2017	30,000	Highway	30,000		121.65
	L. Maine survey 11/19/201		Chargebacks	30,000		20.10
	100'WFx310x44x82x258		FD032 Pierrepont Fire Prot	30,000	TO M	29.34
	FRNT 100.00 DPTH					
	ACRES 0.62					
	EAST-0335959 NRTH-1673013					
	DEED BOOK 1040 PG-00567					
	FULL MARKET VALUE	33,333				
			TOTAL TAX ---			482.95**
				DATE #1		02/01/21
				AMT DUE		482.95

STATE OF NEW YORK
 COUNTY - St Lawrence
 TOWN - Pierrepont
 SWIS - 407000

2 0 2 1 T O W N T A X R O L L
 T A X A B L E SECTION OF THE ROLL - 1
 OWNERS NAME SEQUENCE
 UNIFORM PERCENT OF VALUE IS 090.00

PAGE 469
 VALUATION DATE-JUL 01, 2019
 TAXABLE STATUS DATE-MAR 01, 2020

TAX MAP PARCEL NUMBER	PROPERTY LOCATION & CLASS	ASSESSMENT	EXEMPTION CODE	COUNTY	TOWN	TAX AMOUNT
CURRENT OWNERS NAME	SCHOOL DISTRICT	LAND	TAX DESCRIPTION	TAXABLE VALUE		
CURRENT OWNERS ADDRESS	PARCEL SIZE/GRID COORD	TOTAL	SPECIAL DISTRICTS			
***** 90.002-3-30.112 *****						
90.002-3-30.112	T. Alexander Dr/prvt 314 Rural vac<10		2021 St Lawrence Co	12,300		BILL 1538 111.95
Thew Spencer F	Colton 1 402801	12,300	Town of Pierrepont	12,300		15.91
PO Box 459	Plot revised 11/2017	12,300	Highway	12,300		49.88
South Colton, NY 13687	Chatelle(WCT) survey 6/19 4.78A(S)		Chargebacks	12,300		8.24
	ACRES 3.60		FD032 Pierrepont Fire Prot	12,300	TO M	12.03
	EAST-0335684 NRTH-1673373		LT025 Hannawa Light	12,300	TO M	2.54
	DEED BOOK 1102 PG-1113					
	FULL MARKET VALUE	13,667				
			TOTAL TAX ---			200.55**
				DATE #1		02/01/21
				AMT DUE		200.55
***** 90.002-3-33 *****						
90.002-3-33	5460 SH 56 910 Priv forest		2021 St Lawrence Co	1,200		BILL 1539 10.92
Thew Spencer F	Colton 1 402801	1,200	Town of Pierrepont	1,200		1.55
PO Box 459	25.45 Ar Vac Land	1,200	Highway	1,200		4.87
South Colton, NY 13687	ACRES 23.20		Chargebacks	1,200		0.80
	EAST-0332853 NRTH-1672451		FD032 Pierrepont Fire Prot	1,200	TO M	1.17
	DEED BOOK 2007 PG-12999		LT025 Hannawa Light	1,200	TO M	.25
	FULL MARKET VALUE	1,333				
			TOTAL TAX ---			19.56**
				DATE #1		02/01/21
				AMT DUE		19.56
***** 90.004-2-8 *****						
90.004-2-8	5406 SH 56 323 Vacant rural		2021 St Lawrence Co	6,800		BILL 1540 61.89
Thew Spencer F	Colton 1 402801	6,800	Town of Pierrepont	6,800		8.80
PO Box 459	ACRES 12.20	6,800	Highway	6,800		27.57
South Colton, NY 13687	EAST-0333481 NRTH-1671726		Chargebacks	6,800		4.56
	DEED BOOK 2007 PG-12999		FD032 Pierrepont Fire Prot	6,800	TO M	6.65
	FULL MARKET VALUE	7,556	LT025 Hannawa Light	6,800	TO M	1.40
			TOTAL TAX ---			110.87**
				DATE #1		02/01/21
				AMT DUE		110.87
***** 90.004-2-11 *****						
90.004-2-11	Off SH 56 312 Vac w/imprv		2021 St Lawrence Co	18,000		BILL 1541 163.84
Thivierge Brian	Colton 1 402801	7,200	Town of Pierrepont	18,000		23.28
Harper Alice	Plot revised 1/2012	18,000	Highway	18,000		72.99
5384 State Highway 56	Howard Smith survey		Chargebacks	18,000		12.06
Potsdam, NY 13676	ACRES 4.00 BANK8888869		FD032 Pierrepont Fire Prot	18,000	TO M	17.61
	EAST-0333824 NRTH-1671347		LT025 Hannawa Light	18,000	TO M	3.72
	DEED BOOK 2018 PG-10354					
	FULL MARKET VALUE	20,000				
			TOTAL TAX ---			293.50**
				DATE #1		02/01/21
				AMT DUE		293.50

STATE OF NEW YORK
 COUNTY - St Lawrence
 TOWN - Pierrepont
 SWIS - 407000

2 0 2 1 T O W N T A X R O L L
 T A X A B L E SECTION OF THE ROLL - 1
 OWNERS NAME SEQUENCE
 UNIFORM PERCENT OF VALUE IS 090.00

PAGE 470
 VALUATION DATE-JUL 01, 2019
 TAXABLE STATUS DATE-MAR 01, 2020

TAX MAP PARCEL NUMBER	PROPERTY LOCATION & CLASS	ASSESSMENT	EXEMPTION CODE-----	COUNTY-----	TOWN-----	
CURRENT OWNERS NAME	SCHOOL DISTRICT	LAND	TAX DESCRIPTION	TAXABLE VALUE		TAX AMOUNT
CURRENT OWNERS ADDRESS	PARCEL SIZE/GRID COORD	TOTAL	SPECIAL DISTRICTS			
***** 90.004-2-12 *****						
5384 SH 56				ACCT 1- 60- 6	BILL	1542
90.004-2-12	210 1 Family Res		2021 St Lawrence Co	134,000		1,219.66
Thivierge Brian	Colton 1 402801	8,200	Town of Pierrepont	134,000		173.32
Harper Alice	plot revised 1/2012	134,000	Highway	134,000		543.38
5384 State Highway 56	Howard Smith survey 7/24/		Chargebacks	134,000		89.77
Potsdam, NY 13676	1.38A Res 200X300		FD032 Pierrepont Fire Prot	134,000 TO M		131.06
	FRNT 200.00 DPTH 260.00		LT025 Hannawa Light	134,000 TO M		27.67
	ACRES 1.20 BANK8888869					
	EAST-0333377 NRTH-1670918					
	DEED BOOK 2018 PG-10354					
	FULL MARKET VALUE	148,889				
TOTAL TAX ---						2,184.86**
DATE #1						02/01/21
AMT DUE						2,184.86
***** 104.003-1-13 *****						
104.003-1-13	Off Howardville Rd			ACCT 1- 7- 5	BILL	1543
Thivierge Lee C (LU)	321 Abandoned ag		2021 St Lawrence Co	15,900		144.72
Thivierge Mary Ann (LU)	Canton 1 402201	15,900	Town of Pierrepont	15,900		20.57
456 Old Route 11	ACRES 37.50	15,900	Highway	15,900		64.48
Canton, NY 13617	EAST-0316440 NRTH-1648542		Chargebacks	15,900		10.65
	DEED BOOK 2004 PG-17072		FD032 Pierrepont Fire Prot	15,900 TO M		15.55
	FULL MARKET VALUE	17,667				
TOTAL TAX ---						255.97**
DATE #1						02/01/21
AMT DUE						255.97
***** 119.001-1-7 *****						
119.001-1-7	Off CR 24			ACCT 1- 7- 7	BILL	1544
Thivierge Lee C (LU)	910 Priv forest		2021 St Lawrence Co	8,500		77.37
Thivierge Mary Ann (LU)	Canton 1 402201	8,500	Town of Pierrepont	8,500		10.99
456 Old Route 11	Forest Land	8,500	Highway	8,500		34.47
Canton, NY 13617	ACRES 28.30		Chargebacks	8,500		5.69
	EAST-0316549 NRTH-1647652		FD032 Pierrepont Fire Prot	8,500 TO M		8.31
	DEED BOOK 2004 PG-17072					
	FULL MARKET VALUE	9,444				
TOTAL TAX ---						136.83**
DATE #1						02/01/21
AMT DUE						136.83
***** 105.001-1-5.41 *****						
105.001-1-5.41	Irish Settlement Rd			ACCT 1- 66-11.12	BILL	1545
Thomas Bing W & Elizabeth	314 Rural vac<10		2021 St Lawrence Co	3,300		30.04
Smart Alicia	Colton 1 402801	3,300	Town of Pierrepont	3,300		4.27
308 Nation Rd	ACRES 3.40	3,300	Highway	3,300		13.38
Norfolk, NY 13667	EAST-0336824 NRTH-1659540		Chargebacks	3,300		2.21
	DEED BOOK 2020 PG-4765		FD032 Pierrepont Fire Prot	3,300 TO M		3.23
	FULL MARKET VALUE	3,667				
TOTAL TAX ---						53.13**
DATE #1						02/01/21
AMT DUE						53.13

PRIOR OWNER ON 3/01/2020
 Thomas Bing W



STATE OF NEW YORK
 COUNTY - St Lawrence
 TOWN - Pierrepont
 SWIS - 407000

2 0 2 1 T O W N T A X R O L L
 T A X A B L E SECTION OF THE ROLL - 1
 OWNERS NAME SEQUENCE
 UNIFORM PERCENT OF VALUE IS 090.00

PAGE 471
 VALUATION DATE-JUL 01, 2019
 TAXABLE STATUS DATE-MAR 01, 2020

TAX MAP PARCEL NUMBER	PROPERTY LOCATION & CLASS	ASSESSMENT	EXEMPTION CODE	COUNTY	TOWN	TAX AMOUNT
CURRENT OWNERS NAME	SCHOOL DISTRICT	LAND	TAX DESCRIPTION	TAXABLE VALUE		
CURRENT OWNERS ADDRESS	PARCEL SIZE/GRID COORD	TOTAL	SPECIAL DISTRICTS			
***** 118.002-3-17.1 *****						
	42 Coon Rd			ACCT 1-	24-14.1	BILL 1546
118.002-3-17.1	210 1 Family Res		2021 St Lawrence Co	89,700		816.45
Thomas Christopher R	Edwards-Knox Cn 403401	10,400	Town of Pierrepont	89,700		116.02
Thomas Misty R	New Barn 32X38	89,700	Highway	89,700		363.74
42 Coon Rd	ACRES 5.50		Chargebacks	89,700		60.09
Canton, NY 13617	EAST-0307887 NRTH-1644954		School Relevy			339.07
	DEED BOOK 2016 PG-13552		FD032 Pierrepont Fire Prot	89,700	TO M	87.73
	FULL MARKET VALUE	99,667				
			TOTAL TAX ---			1,783.10**
				DATE #1		02/01/21
				AMT DUE		1,783.10
***** 104.004-1-64 *****						
	320 SH 68			ACCT 1-	66- 8.11	BILL 1547
104.004-1-64	210 1 Family Res		2021 St Lawrence Co	63,300		576.15
Thomas Garrett J	Colton 1 402801	10,800	Town of Pierrepont	63,300		81.87
C/O Jerry Thomas	Plotted 4/2019	63,300	Highway	63,300		256.69
119 Corcoran Rd	D. Strack survey 1/25/201		Chargebacks	63,300		42.41
Colton, NY 13625	6.73A(D)		FD032 Pierrepont Fire Prot	63,300	TO M	61.91
	FRNT 550.00 DPTH					
PRIOR OWNER ON 3/01/2020	ACRES 6.30					
Thomas Garrett J	EAST-0335237 NRTH-1655159					
	DEED BOOK 2019 PG-4734					
	FULL MARKET VALUE	70,333				
			TOTAL TAX ---			1,019.03**
				DATE #1		02/01/21
				AMT DUE		1,019.03
***** 104.004-1-65 *****						
	SH 68					BILL 1548
104.004-1-65	910 Priv forest		2021 St Lawrence Co	47,070		428.43
Thomas Garrett J	Colton 1 402801	47,070	Town of Pierrepont	47,070		60.88
C/O Jerry Thomas	Plotted 4/2019	47,070	Highway	47,070		190.87
119 Corcoran Rd	FRNT 1602.00 DPTH		Chargebacks	47,070		31.53
Colton, NY 13625	ACRES 104.60		FD032 Pierrepont Fire Prot	47,070	TO M	46.04
	EAST-0334867 NRTH-1656224					
PRIOR OWNER ON 3/01/2020	DEED BOOK 2019 PG-4718					
Thomas Garrett J	FULL MARKET VALUE	52,300				
			TOTAL TAX ---			757.75**
				DATE #1		02/01/21
				AMT DUE		757.75

STATE OF NEW YORK
COUNTY - St Lawrence
TOWN - Pierrepont
SWIS - 407000

2 0 2 1 T O W N T A X R O L L
T A X A B L E SECTION OF THE ROLL - 1
OWNERS NAME SEQUENCE
UNIFORM PERCENT OF VALUE IS 090.00

PAGE 472
VALUATION DATE-JUL 01, 2019
TAXABLE STATUS DATE-MAR 01, 2020

TAX MAP PARCEL NUMBER	PROPERTY LOCATION & CLASS	ASSESSMENT	EXEMPTION CODE	COUNTY	TOWN	TAX AMOUNT
CURRENT OWNERS NAME	SCHOOL DISTRICT	LAND	TAX DESCRIPTION			
CURRENT OWNERS ADDRESS	PARCEL SIZE/GRID COORD	TOTAL	SPECIAL DISTRICTS			
***** 105.001-1-7.12 *****						
88 Corcoran Rd						BILL 1549
105.001-1-7.12	240 Rural res		2021 St Lawrence Co	222,000		2,020.64
Thomas Jason R	Colton 1 402801	25,800	Town of Pierrepont	222,000		287.14
88 Corcoran Rd	ACRES 49.20 BANK8888830	222,000	Highway	222,000		900.23
Colton, NY 13625	EAST-0337617 NRTH-1658061		Chargebacks	222,000		148.73
	DEED BOOK 1115 PG-1067		FD032 Pierrepont Fire Prot	222,000	TO M	217.13
	FULL MARKET VALUE	246,667				
TOTAL TAX ---						3,573.87**
						DATE #1 02/01/21
						AMT DUE 3,573.87
***** 105.001-1-13 *****						
119 Corcoran Rd						BILL 1550
105.001-1-13	210 1 Family Res		CW_15_VET/ 41162	10,500	0	
Thomas Jerry J (LU)	Colton 1 402801	9,900	2021 St Lawrence Co	109,500		996.66
Thomas Penny S (LU)	ACRES 4.50	120,000	Town of Pierrepont	120,000		155.21
119 Corcoran Rd	EAST-0336389 NRTH-1658935		Highway	120,000		486.61
Colton, NY 13625	DEED BOOK 2017 PG-16780		Chargebacks	120,000		80.39
	FULL MARKET VALUE	133,333	FD032 Pierrepont Fire Prot	120,000	TO M	117.37
TOTAL TAX ---						1,836.24**
						DATE #1 02/01/21
						AMT DUE 1,836.24
***** 105.001-1-5.3 *****						
Irish Settlement Rd						BILL 1551
105.001-1-5.3	322 Rural vac>10		2021 St Lawrence Co	6,400		58.25
Thomas Joseph W (LU)	Colton 1 402801	6,400	Town of Pierrepont	6,400		8.28
Thomas Barbara M (LU)	ACRES 15.00	6,400	Highway	6,400		25.95
% Jason Thomas	EAST-0337861 NRTH-1659321		Chargebacks	6,400		4.29
88 Corcoran Rd	DEED BOOK 2006 PG-22848		FD032 Pierrepont Fire Prot	6,400	TO M	6.26
Colton, NY 13625	FULL MARKET VALUE	7,111				
TOTAL TAX ---						103.03**
						DATE #1 02/01/21
						AMT DUE 103.03
***** 105.001-1-5.11 *****						
112 Corcoran Rd						BILL 1552
105.001-1-5.11	270 Mfg housing		RPTL466_f 41690	2,625	2,625	
Thomas Joseph W (LU)	Colton 1 402801	12,300	2021 St Lawrence Co	79,375		722.47
Thomas Barbara M (LU)	ACRES 10.90	82,000	Town of Pierrepont	79,375		102.67
Attn: Jason R. Thomas	EAST-0336971 NRTH-1659072		Highway	79,375		321.87
88 Corcoran Rd	DEED BOOK 2006 PG-22848		Chargebacks	79,375		53.18
Colton, NY 13625	FULL MARKET VALUE	91,111	FD032 Pierrepont Fire Prot	82,000	TO M	80.20
TOTAL TAX ---						1,280.39**
						DATE #1 02/01/21
						AMT DUE 1,280.39

STATE OF NEW YORK
 COUNTY - St Lawrence
 TOWN - Pierrepont
 SWIS - 407000

2 0 2 1 T O W N T A X R O L L
 T A X A B L E SECTION OF THE ROLL - 1
 OWNERS NAME SEQUENCE
 UNIFORM PERCENT OF VALUE IS 090.00

PAGE 473
 VALUATION DATE-JUL 01, 2019
 TAXABLE STATUS DATE-MAR 01, 2020

TAX MAP PARCEL NUMBER	PROPERTY LOCATION & CLASS	ASSESSMENT	EXEMPTION CODE	COUNTY	TOWN	TAXABLE VALUE	TAX AMOUNT
CURRENT OWNERS NAME	SCHOOL DISTRICT	LAND	TAX DESCRIPTION				
CURRENT OWNERS ADDRESS	PARCEL SIZE/GRID COORD	TOTAL	SPECIAL DISTRICTS				
***** 105.003-7-12 *****							
	235 SH 68					ACCT 1- 66-8.12	BILL 1553
105.003-7-12	322 Rural vac>10		2021 St Lawrence Co			9,400	85.56
Thomas Kevin	Colton 1 402801	9,400	Town of Pierrepont			9,400	12.16
Thomas Nancy	2019/12935 NIMO easement	9,400	Highway			9,400	38.12
136 Tucker Rd	FRNT 640.00 DPTH		Chargebacks			9,400	6.30
Colton, NY 13625	ACRES 22.10		FD032 Pierrepont Fire Prot			9,400 TO M	9.19
	EAST-0336339 NRTH-1654739						
	DEED BOOK 1008 PG-00762						
	FULL MARKET VALUE	10,444					
			TOTAL TAX ---				151.33**
					DATE #1		02/01/21
					AMT DUE		151.33
***** 90.004-1-30.112 *****							
	136 Tucker Rd					ACCT 1-49-10.112	BILL 1554
90.004-1-30.112	210 1 Family Res		VET WAR CT 41121			10,500 10,500	
Thomas Kevin W	Colton 1 402801	9,100	2021 St Lawrence Co			89,500	814.63
Thomas Nancy J	Res & 2 Stall Gar &	100,000	Town of Pierrepont			89,500	115.76
136 Tucker Rd	Home Addition		Highway			89,500	362.93
Colton, NY 13625	FRNT 340.00 DPTH 373.00		Chargebacks			89,500	59.96
	ACRES 2.90		FD032 Pierrepont Fire Prot			100,000 TO M	97.81
	EAST-0334791 NRTH-1665781						
	DEED BOOK 1049 PG-00637						
	FULL MARKET VALUE	111,111					
			TOTAL TAX ---				1,451.09**
					DATE #1		02/01/21
					AMT DUE		1,451.09
***** 103.004-2-46 *****							
	712 Howardville Rd					ACCT 1- 21- 5	BILL 1555
103.004-2-46	210 1 Family Res		2021 St Lawrence Co			82,000	746.36
Thomas Michelle	Canton 1 402201	7,800	Town of Pierrepont			82,000	106.06
712 Howardville Rd	FRNT 170.00 DPTH 325.00	82,000	Highway			82,000	332.52
Canton, NY 13617	ACRES 1.30 BANK8888220		Chargebacks			82,000	54.93
	EAST-0312209 NRTH-1651615		FD032 Pierrepont Fire Prot			82,000 TO M	80.20
	DEED BOOK 2003 PG-16452						
	FULL MARKET VALUE	91,111					
			TOTAL TAX ---				1,320.07**
					DATE #1		02/01/21
					AMT DUE		1,320.07
***** 104.001-2-28 *****							
	SH 68					ACCT 1- 52-14	BILL 1556
104.001-2-28	105 Vac farmland		2021 St Lawrence Co			15,600	141.99
Thomas Neil	Canton 1 402201	15,600	Town of Pierrepont			15,600	20.18
Thomas Cathryn	50 Ar Vac Land	15,600	Highway			15,600	63.26
851 County Route 29	ACRES 51.90		Chargebacks			15,600	10.45
Canton, NY 13617	EAST-0319463 NRTH-1657059		FD032 Pierrepont Fire Prot			15,600 TO M	15.26
	DEED BOOK 1070 PG-895						
	FULL MARKET VALUE	17,333					
			TOTAL TAX ---				251.14**
					DATE #1		02/01/21
					AMT DUE		251.14



STATE OF NEW YORK
 COUNTY - St Lawrence
 TOWN - Pierrepont
 SWIS - 407000

2 0 2 1 T O W N T A X R O L L
 T A X A B L E SECTION OF THE ROLL - 1
 OWNERS NAME SEQUENCE
 UNIFORM PERCENT OF VALUE IS 090.00

PAGE 474
 VALUATION DATE-JUL 01, 2019
 TAXABLE STATUS DATE-MAR 01, 2020

TAX MAP PARCEL NUMBER	PROPERTY LOCATION & CLASS	ASSESSMENT	EXEMPTION CODE	COUNTY	TOWN	TAX AMOUNT
CURRENT OWNERS NAME	SCHOOL DISTRICT	LAND	TAX DESCRIPTION	TAXABLE VALUE		
CURRENT OWNERS ADDRESS	PARCEL SIZE/GRID COORD	TOTAL	SPECIAL DISTRICTS			
***** 104.002-1-7 *****						
	CR 24			104.002-1-7		
104.002-1-7	910 Priv forest		2021 St Lawrence Co	ACCT 1- 66- 2	BILL	1557
Thomas Neil W	Colton 1 402801	13,300	Town of Pierrepont			121.06
Thomas Cathryn	31ar Pri Forest	13,300	Highway			17.20
851 County Route 29	ACRES 31.30		Chargebacks			53.93
Canton, NY 13617	EAST-0329213 NRTH-1662289		FD032 Pierrepont Fire Prot			8.91
	DEED BOOK 2002 PG-6863			13,300	TO M	13.01
	FULL MARKET VALUE	14,778				
			TOTAL TAX ---			214.11**
				DATE #1		02/01/21
				AMT DUE		214.11
***** 104.003-1-3 *****						
	719 CR 29			104.003-1-3		
104.003-1-3	112 Dairy farm		2021 St Lawrence Co	ACCT 1- 66- 5	BILL	1558
Thomas Neil W	Canton 1 402201	48,900	Town of Pierrepont			1,265.17
Thomas Cathryn	107 Ar Agri-Dairy	139,000	Highway			179.79
851 County Route 29	ACRES 110.40		Chargebacks			563.66
Canton, NY 13617	EAST-0318140 NRTH-1655219		FD032 Pierrepont Fire Prot			93.12
	DEED BOOK 2002 PG-1526			139,000	TO M	135.95
	FULL MARKET VALUE	154,444				
			TOTAL TAX ---			2,237.69**
				DATE #1		02/01/21
				AMT DUE		2,237.69
***** 104.003-1-12 *****						
	Off CR 24			104.003-1-12		
104.003-1-12	910 Priv forest		2021 St Lawrence Co	ACCT 1- 66- 4	BILL	1559
Thomas Neil W	Canton 1 402201	10,000	Town of Pierrepont			91.02
Thomas Cathryn	ACRES 23.50	10,000	Highway			12.93
851 County Route 29	EAST-0317537 NRTH-1649366		Chargebacks			40.55
Canton, NY 13617	DEED BOOK 2002 PG-1526		FD032 Pierrepont Fire Prot			6.70
	FULL MARKET VALUE	11,111		10,000	TO M	9.78
			TOTAL TAX ---			160.98**
				DATE #1		02/01/21
				AMT DUE		160.98
***** 104.003-1-23 *****						
	684 CR 29			104.003-1-23		
104.003-1-23	210 1 Family Res		2021 St Lawrence Co	ACCT 1- 66-14	BILL	1560
Thomas Neil W	Canton 1 402201	6,000	Town of Pierrepont			364.08
Thomas Cathryn	FRNT 200.00 DPTH 100.00	40,000	Highway			51.74
851 County Route 29	EAST-0316656 NRTH-1654352		Chargebacks			162.20
Canton, NY 13617	DEED BOOK 2002 PG-1538		FD032 Pierrepont Fire Prot			26.80
	FULL MARKET VALUE	44,444		40,000	TO M	39.12
			TOTAL TAX ---			643.94**
				DATE #1		02/01/21
				AMT DUE		643.94

STATE OF NEW YORK
 COUNTY - St Lawrence
 TOWN - Pierrepont
 SWIS - 407000

2 0 2 1 T O W N T A X R O L L
 T A X A B L E SECTION OF THE ROLL - 1
 OWNERS NAME SEQUENCE
 UNIFORM PERCENT OF VALUE IS 090.00

PAGE 475
 VALUATION DATE-JUL 01, 2019
 TAXABLE STATUS DATE-MAR 01, 2020

TAX MAP PARCEL NUMBER	PROPERTY LOCATION & CLASS	ASSESSMENT	EXEMPTION CODE	COUNTY	TOWN	TAX AMOUNT
CURRENT OWNERS NAME	SCHOOL DISTRICT	LAND	TAX DESCRIPTION	TAXABLE VALUE		
CURRENT OWNERS ADDRESS	PARCEL SIZE/GRID COORD	TOTAL	SPECIAL DISTRICTS			
***** 104.003-1-25 *****						
104.003-1-25	CR 29			104.003-1-25	ACCT 1- 66- 3	BILL 1561
Thomas Neil W	105 Vac farmland		2021 St Lawrence Co			608.01
Thomas Cathryn	Canton 1 402201	66,800	Town of Pierrepont			86.40
851 County Route 29	ACRES 160.10	66,800	Highway			270.88
Canton, NY 13617	EAST-0316237 NRTH-1650837		Chargebacks			44.75
	DEED BOOK 2002 PG-1526		FD032 Pierrepont Fire Prot		TO M	65.33
	FULL MARKET VALUE	74,222				
TOTAL TAX ---						1,075.37**
DATE #1						02/01/21
AMT DUE						1,075.37
***** 104.003-1-27 *****						
104.003-1-27	851 CR 29			104.003-1-27	ACCT 1- 76- 6	BILL 1562
Thomas Neil W	112 Dairy farm		2021 St Lawrence Co			856.49
Thomas Cathryn	Canton 1 402201	43,500	Town of Pierrepont			121.71
851 County Route 29	ACRES 103.90	94,100	Highway			381.58
Canton, NY 13617	EAST-0320410 NRTH-1655200		Chargebacks			63.04
	DEED BOOK 2000 PG-19038		FD032 Pierrepont Fire Prot		TO M	92.04
	FULL MARKET VALUE	104,556				
TOTAL TAX ---						1,514.86**
DATE #1						02/01/21
AMT DUE						1,514.86
***** 105.001-1-6.1 *****						
105.001-1-6.1	72 Corcoran Rd			105.001-1-6.1	ACCT 1- 67- 2	BILL 1563
Thomas Orin B (LU)	210 1 Family Res		2021 St Lawrence Co			1,174.15
Thomas Bonnie J (LU)	Colton 1 402801	9,300	Town of Pierrepont			166.85
72 Corcoran Rd	400x475x308x400	129,000	Highway			523.11
Colton, NY 13625	Res & 1 Stall 2 Sty Gar		Chargebacks			86.42
	ACRES 3.40		FD032 Pierrepont Fire Prot		TO M	126.17
	EAST-0336921 NRTH-1657794					
	DEED BOOK 2013 PG-9429					
	FULL MARKET VALUE	143,333				
TOTAL TAX ---						2,076.70**
DATE #1						02/01/21
AMT DUE						2,076.70
***** 104.004-1-16.21 *****						
104.004-1-16.21	267 SH 68			104.004-1-16.21	ACCT 1-66-8.2	BILL 1564
Thomas Robert J	312 Vac w/imprv		2021 St Lawrence Co			573.42
4 Mill St	Colton 1 402801	13,000	Town of Pierrepont			81.49
Colton, NY 13625	ACRES 11.00	63,000	Highway			255.47
	EAST-0335444 NRTH-1654397		Chargebacks			42.21
	DEED BOOK 2013 PG-16146		FD032 Pierrepont Fire Prot		TO M	61.62
	FULL MARKET VALUE	70,000				
TOTAL TAX ---						1,014.21**
DATE #1						02/01/21
AMT DUE						1,014.21

STATE OF NEW YORK
COUNTY - St Lawrence
TOWN - Pierrepont
SWIS - 407000

2 0 2 1 T O W N T A X R O L L
T A X A B L E SECTION OF THE ROLL - 1
OWNERS NAME SEQUENCE
UNIFORM PERCENT OF VALUE IS 090.00

PAGE 476
VALUATION DATE-JUL 01, 2019
TAXABLE STATUS DATE-MAR 01, 2020

TAX MAP PARCEL NUMBER	PROPERTY LOCATION & CLASS	ASSESSMENT	EXEMPTION CODE	COUNTY	TOWN	TAX AMOUNT
CURRENT OWNERS NAME	SCHOOL DISTRICT	LAND	TAX DESCRIPTION			
CURRENT OWNERS ADDRESS	PARCEL SIZE/GRID COORD	TOTAL	SPECIAL DISTRICTS			
***** 104.004-1-16.22 *****						
104.004-1-16.22	247 SH 68					BILL 1565
Thomas Robert J	321 Abandoned ag		2021 St Lawrence Co	9,400		85.56
4 Mill St	Colton 1 402801	9,400	Town of Pierrepont	9,400		12.16
Colton, NY 13625	2019/12944 NIMO easement	9,400	Highway	9,400		38.12
	ACRES 9.70		Chargebacks	9,400		6.30
	EAST-0335842 NRTH-1654632		FD032 Pierrepont Fire Prot	9,400	TO M	9.19
	DEED BOOK 2018 PG-5337					
	FULL MARKET VALUE	10,444				
			TOTAL TAX ---			151.33**
				DATE #1	02/01/21	
				AMT DUE	151.33	
***** 105.001-1-5.21 *****						
105.001-1-5.21	474 Irish Settlement Rd					BILL 1566
Thomas Torey	240 Rural res		2021 St Lawrence Co	152,200		1,385.32
Thomas Melanie	Colton 1 402801	31,100	Town of Pierrepont	152,200		196.86
474 Irish Settlement Rd	Also 1083/412 & 2000/7262	152,200	Highway	152,200		617.18
Colton, NY 13625	Residence- (Garage)		Chargebacks	152,200		101.96
	ACRES 55.10		FD032 Pierrepont Fire Prot	152,200	TO M	148.86
	EAST-0337386 NRTH-1659531					
	DEED BOOK 00968 PG-01089					
	FULL MARKET VALUE	169,111				
			TOTAL TAX ---			2,450.18**
				DATE #1	02/01/21	
				AMT DUE	2,450.18	
***** 104.002-1-16 *****						
104.002-1-16	Irish Settlement Rd					BILL 1567
Thomas Torey S	105 Vac farmland		2021 St Lawrence Co	19,900		181.13
% Orin B & Bonnie J Thomas	Colton 1 402801	19,900	Town of Pierrepont	19,900		25.74
72 Corcoran Rd	ACRES 72.70	19,900	Highway	19,900		80.70
Colton, NY 13625	EAST-0335473 NRTH-1658453		Chargebacks	19,900		13.33
	DEED BOOK 2013 PG-9430		FD032 Pierrepont Fire Prot	19,900	TO M	19.46
	FULL MARKET VALUE	22,111				
			TOTAL TAX ---			320.36**
				DATE #1	02/01/21	
				AMT DUE	320.36	
***** 104.002-1-18 *****						
104.002-1-18	Irish Settlement Rd					BILL 1568
Thomas Torey S	322 Rural vac>10		2021 St Lawrence Co	22,900		208.43
% Orin B & Bonnie J Thomas	Colton 1 402801	22,900	Town of Pierrepont	22,900		29.62
72 Corcoran Rd	52.50 Vac Land	22,900	Highway	22,900		92.86
Colton, NY 13625	ACRES 53.80		Chargebacks	22,900		15.34
	EAST-0334103 NRTH-1658231		FD032 Pierrepont Fire Prot	22,900	TO M	22.40
	DEED BOOK 2013 PG-9430					
	FULL MARKET VALUE	25,444				
			TOTAL TAX ---			368.65**
				DATE #1	02/01/21	
				AMT DUE	368.65	

STATE OF NEW YORK
COUNTY - St Lawrence
TOWN - Pierrepont
SWIS - 407000

2 0 2 1 T O W N T A X R O L L
T A X A B L E SECTION OF THE ROLL - 1
OWNERS NAME SEQUENCE
UNIFORM PERCENT OF VALUE IS 090.00

PAGE 477
VALUATION DATE-JUL 01, 2019
TAXABLE STATUS DATE-MAR 01, 2020

TAX MAP PARCEL NUMBER	PROPERTY LOCATION & CLASS	ASSESSMENT	EXEMPTION CODE	COUNTY	TOWN	TAXABLE VALUE	TAX AMOUNT
***** 90.002-5-12 *****							
90.002-5-12	2032 River Rd					ACCT 1- 53- 4.3	BILL 1569
Thompson Bower A (LU)	210 1 Family Res		2021 St Lawrence Co			155,500	1,415.35
2032 River Rd	Potsdam 2 407402	10,200	Town of Pierrepont			155,500	201.13
Potsdam, NY 13676	Postwood Homes Subdiv	155,500	Highway			155,500	630.57
	Lot 12 Partial		Chargebacks			155,500	104.17
	206x211x209x209		FD032 Pierrepont Fire Prot		TO M	155,500	152.09
	FRNT 206.00 DPTH 210.00		LT025 Hannawa Light		TO M	155,500	32.11
	ACRES 0.99						
	EAST-0335954 NRTH-1679636						
	DEED BOOK 2003 PG-1747						
	FULL MARKET VALUE	172,778					
			TOTAL TAX ---				2,535.42**
					DATE #1		02/01/21
					AMT DUE		2,535.42
***** 76.084-2-5 *****							
76.084-2-5	5856 SH 56					ACCT 1- 15-12	BILL 1570
Thompson Christian S	210 1 Family Res		2021 St Lawrence Co			111,000	1,010.32
5856 State Highway 56	Potsdam 2 407402	8,000	Town of Pierrepont			111,000	143.57
Potsdam, NY 13676	Att Gar	111,000	Highway			111,000	450.11
	FRNT 120.00 DPTH 230.00		Chargebacks			111,000	74.36
	BANK8888830		FD032 Pierrepont Fire Prot		TO M	111,000	108.57
	EAST-0333778 NRTH-1681210		LT025 Hannawa Light		TO M	111,000	22.92
	DEED BOOK 2018 PG-7751						
	FULL MARKET VALUE	123,333					
			TOTAL TAX ---				1,809.85**
					DATE #1		02/01/21
					AMT DUE		1,809.85
***** 119.002-2-12.1 *****							
119.002-2-12.1	551 Orebed Rd					ACCT 1- 34- 4.1	BILL 1571
Thompson Daniel B	260 Seasonal res		2021 St Lawrence Co			27,000	245.75
PO Box 1186	Colton 1 402801	9,000	Town of Pierrepont			27,000	34.92
Warrenton, VA 20186-1186	Gr Lot 79	27,000	Highway			27,000	109.49
	3 Ad		Chargebacks			27,000	18.09
	ACRES 2.80		School Relevy				531.42
	EAST-0334784 NRTH-1640946		FD032 Pierrepont Fire Prot		TO M	27,000	26.41
	DEED BOOK 2003 PG-22016						
	FULL MARKET VALUE	30,000					
			TOTAL TAX ---				966.08**
					DATE #1		02/01/21
					AMT DUE		966.08

STATE OF NEW YORK
 COUNTY - St Lawrence
 TOWN - Pierrepont
 SWIS - 407000

2 0 2 1 T O W N T A X R O L L
 T A X A B L E SECTION OF THE ROLL - 1
 OWNERS NAME SEQUENCE
 UNIFORM PERCENT OF VALUE IS 090.00

PAGE 478
 VALUATION DATE-JUL 01, 2019
 TAXABLE STATUS DATE-MAR 01, 2020

TAX MAP PARCEL NUMBER	PROPERTY LOCATION & CLASS	ASSESSMENT	EXEMPTION CODE	COUNTY	TOWN	TAXABLE VALUE	TAX AMOUNT
CURRENT OWNERS NAME	SCHOOL DISTRICT	LAND	TAX DESCRIPTION				
CURRENT OWNERS ADDRESS	PARCEL SIZE/GRID COORD	TOTAL	SPECIAL DISTRICTS				

119.002-2-15	562 Orebed Rd			119.002-2-15			*****
Thompson Daniel B	240 Rural res		2021 St Lawrence Co		ACCT 1- 12- 2	BILL 1572	
PO Box 1186	Colton 1 402801	34,900	Town of Pierrepont				873.79
Warrenton, VA 20186-1186	Res W/new Garage 24X24	96,000	Highway				124.17
	ACRES 54.50		Chargebacks				389.29
	EAST-0333807 NRTH-1640208		School Relevy				64.31
	DEED BOOK 2014 PG-16606		FD032 Pierrepont Fire Prot		96,000 TO M		1,889.45
	FULL MARKET VALUE	106,667					93.89
TOTAL TAX ---							3,434.90**
							DATE #1 02/01/21
							AMT DUE 3,434.90

90.002-5-10	2054 River Rd		VET COM CT 41131	90.002-5-10		BILL 1573	
Thompson Donald D	210 1 Family Res		2021 St Lawrence Co		17,500 17,500		1,124.09
Thompson Pietrina	Potsdam 2 407402	9,900	Town of Pierrepont				159.74
PO Box 142	Det Garage (Gambrel)	141,000	Highway				500.80
Hannawa Falls, NY 13647	Lot 10		Chargebacks				82.74
	188x210x188x218		FD032 Pierrepont Fire Prot		141,000 TO M		137.91
	FRNT 188.00 DPTH 214.00		LT025 Hannawa Light		141,000 TO M		29.11
	ACRES 0.90						
	EAST-0335896 NRTH-1679297						
	DEED BOOK 1094 PG-321						
	FULL MARKET VALUE	156,667					
TOTAL TAX ---							2,034.39**
							DATE #1 02/01/21
							AMT DUE 2,034.39

90.002-5-9	River Rd		2021 St Lawrence Co	90.002-5-9		BILL 1574	
Thompson Donald D (LU)	311 Res vac land		Town of Pierrepont		6,900 6,900		62.80
PO Box 142	Potsdam 2 407402	6,900	Highway				8.92
Hannawa Falls, NY 13647-0142	Lot 9	6,900	Chargebacks				27.98
	188x212x188x210		FD032 Pierrepont Fire Prot		6,900 TO M		4.62
	FRNT 188.00 DPTH 211.00		LT025 Hannawa Light		6,900 TO M		6.75
	ACRES 0.91						1.42
PRIOR OWNER ON 3/01/2020	EAST-0335869 NRTH-1679101						
Thompson Bower A (LU)	DEED BOOK 2020 PG-3031						
	FULL MARKET VALUE	7,667					
TOTAL TAX ---							112.49**
							DATE #1 02/01/21
							AMT DUE 112.49

STATE OF NEW YORK
COUNTY - St Lawrence
TOWN - Pierrepont
SWIS - 407000

2 0 2 1 T O W N T A X R O L L
T A X A B L E SECTION OF THE ROLL - 1
OWNERS NAME SEQUENCE
UNIFORM PERCENT OF VALUE IS 090.00

PAGE 479
VALUATION DATE-JUL 01, 2019
TAXABLE STATUS DATE-MAR 01, 2020

TAX MAP PARCEL NUMBER	PROPERTY LOCATION & CLASS	ASSESSMENT	EXEMPTION CODE	COUNTY	TOWN	TAXABLE VALUE	TAX AMOUNT
CURRENT OWNERS NAME	SCHOOL DISTRICT	LAND	TAX DESCRIPTION				
CURRENT OWNERS ADDRESS	PARCEL SIZE/GRID COORD	TOTAL	SPECIAL DISTRICTS				

133.002-2-3.1	4720 CR 24			133.002-2-3.1	ACCT 1- 16- 5	BILL 1575	
Thompson John H	240 Rural res		2021 St Lawrence Co		72,800	662.62	
Thompson Mary Jane	Edwards-Knox Cn 403401	8,500	Town of Pierrepont		72,800	94.16	
4720 County Route 24	FRNT 524.00 DPTH	72,800	Highway		72,800	295.21	
Russell, NY 13684	ACRES 9.90		Chargebacks		72,800	48.77	
	EAST-0307115 NRTH-1631764		FD032 Pierrepont Fire Prot		72,800 TO M	71.20	
	DEED BOOK 2019 PG-17437						
	FULL MARKET VALUE	80,889					
			TOTAL TAX ---				1,171.96**
					DATE #1		02/01/21
					AMT DUE		1,171.96

103.004-2-25.1	Off CR 27			103.004-2-25.1	ACCT 1- 42- 3	BILL 1576	
Thompson Scott J	323 Vacant rural		2021 St Lawrence Co		9,600	87.38	
Thompson Rhonda J	Edwards-Knox Cn 403401	9,600	Town of Pierrepont		9,600	12.42	
700 Miner Street Rd	ACRES 22.50	9,600	Highway		9,600	38.93	
Canton, NY 13617	EAST-0301901 NRTH-1651566		Chargebacks		9,600	6.43	
	DEED BOOK 2018 PG-15695		FD032 Pierrepont Fire Prot		9,600 TO M	9.39	
	FULL MARKET VALUE	10,667					
			TOTAL TAX ---				154.55**
					DATE #1		02/01/21
					AMT DUE		154.55

90.004-1-30.12	247 Sturtevant Rd			90.004-1-30.12	ACCT 1-49-10.12	BILL 1577	
Thompson Tracey L	210 1 Family Res		2021 St Lawrence Co		156,000	1,419.91	
Thompson James E	Colton 1 402801	10,100	Town of Pierrepont		156,000	201.78	
247 Sturtevant Rd	Also 1004/408	156,000	Highway		156,000	632.59	
Colton, NY 13625	Res & Garage 36X26		Chargebacks		156,000	104.51	
	FRNT 495.00 DPTH		FD032 Pierrepont Fire Prot		156,000 TO M	152.58	
	ACRES 5.80						
	EAST-0333968 NRTH-1665845						
PRIOR OWNER ON 3/01/2020	DEED BOOK 2020 PG-4488						
Billings James J	FULL MARKET VALUE	173,333					
			TOTAL TAX ---				2,511.37**
					DATE #1		02/01/21
					AMT DUE		2,511.37

76.076-1-7	18 Keener Rd			76.076-1-7	ACCT 1- 30-12	BILL 1578	
Thornton Shawn M	210 1 Family Res		2021 St Lawrence Co		55,500	505.16	
18 Keener Rd	Potsdam 2 407402	7,500	Town of Pierrepont		55,500	71.79	
Potsdam, NY 13676-3436	100x238	55,500	Highway		55,500	225.06	
	FRNT 100.00 DPTH 238.00		Chargebacks		55,500	37.18	
	ACRES 0.55 BANK8888869		FD032 Pierrepont Fire Prot		55,500 TO M	54.28	
	EAST-0335587 NRTH-1682258		LT025 Hannawa Light		55,500 TO M	11.46	
	DEED BOOK 2004 PG-22914						
	FULL MARKET VALUE	61,667					
			TOTAL TAX ---				904.93**
					DATE #1		02/01/21
					AMT DUE		904.93

STATE OF NEW YORK
 COUNTY - St Lawrence
 TOWN - Pierrepont
 SWIS - 407000

2 0 2 1 T O W N T A X R O L L
 T A X A B L E SECTION OF THE ROLL - 1
 OWNERS NAME SEQUENCE
 UNIFORM PERCENT OF VALUE IS 090.00

PAGE 480
 VALUATION DATE-JUL 01, 2019
 TAXABLE STATUS DATE-MAR 01, 2020

TAX MAP PARCEL NUMBER	PROPERTY LOCATION & CLASS	ASSESSMENT	EXEMPTION CODE	COUNTY	TOWN	TAX AMOUNT
CURRENT OWNERS NAME	SCHOOL DISTRICT	LAND	TAX DESCRIPTION	TAXABLE VALUE		
CURRENT OWNERS ADDRESS	PARCEL SIZE/GRID COORD	TOTAL	SPECIAL DISTRICTS			
118.004-3-10	20 Plains Rd 210 1 Family Res		2021 St Lawrence Co	118.004-3-10		
Tobin Audrey J	Edwards-Knox Cn 403401	8,600	Town of Pierrepont	ACCT 1- 17-16	BILL	1579
Green Holly A	Also Easement 1998/10082	54,600	Highway			496.97
20 Plains Rd	FRNT 420.00 DPTH		Chargebacks			70.62
Canton, NY 13617	ACRES 2.90		FD032 Pierrepont Fire Prot			221.41
	EAST-0309783 NRTH-1637784					36.58
	DEED BOOK 2012 PG-1420					53.40
	FULL MARKET VALUE	60,667				
			TOTAL TAX ---			878.98**
				DATE #1		02/01/21
				AMT DUE		878.98
90.002-2-9	102 Birch Dr 210 1 Family Res		2021 St Lawrence Co	90.002-2-9		
Todd Benjamin	Potsdam 2 407402	20,500	Town of Pierrepont	ACCT 1-55-1.4	BILL	1580
Todd Alisah	Lot 24	180,000	Highway			1,638.35
14 Hillcrest Dr	331x223x13x378x140		Chargebacks			232.82
Potsdam, NY 13676	FRNT 331.00 DPTH		FD032 Pierrepont Fire Prot			729.92
	ACRES 1.50 BANK8888111					120.59
	EAST-0334025 NRTH-1675263					176.05
	DEED BOOK 2020 PG-8266					
	FULL MARKET VALUE	200,000				
			TOTAL TAX ---			2,897.73**
				DATE #1		02/01/21
				AMT DUE		2,897.73
103.004-2-12	Plains Rd 312 Vac w/imprv		2021 St Lawrence Co	103.004-2-12		
Todd Keith	Canton 1 402201	21,700	Town of Pierrepont	ACCT 1- 67- 9.1	BILL	1581
PO Box 632	Ab'd F 53A Roll	25,000	Highway			227.55
Lyons Falls, NY 13368	ACRES 51.00		Chargebacks			32.34
	EAST-0308877 NRTH-1653395		FD032 Pierrepont Fire Prot			101.38
	DEED BOOK 919 PG-00806					16.75
	FULL MARKET VALUE	27,778				24.45
			TOTAL TAX ---			402.47**
				DATE #1		02/01/21
				AMT DUE		402.47
103.004-2-27	Off Plains Rd 321 Abandoned ag		2021 St Lawrence Co	103.004-2-27		
Todd Keith	Canton 1 402201	82,000	Town of Pierrepont	ACCT 1- 67-10	BILL	1582
PO Box 632	170ar Vac Land	82,000	Highway			746.36
Lyons Falls, NY 13368	ACRES 192.90		Chargebacks			106.06
	EAST-0304077 NRTH-1652219		FD032 Pierrepont Fire Prot			332.52
	DEED BOOK 273 PG-00240					54.93
	FULL MARKET VALUE	91,111				80.20
			TOTAL TAX ---			1,320.07**
				DATE #1		02/01/21
				AMT DUE		1,320.07



STATE OF NEW YORK
 COUNTY - St Lawrence
 TOWN - Pierrepont
 SWIS - 407000

2 0 2 1 T O W N T A X R O L L
 T A X A B L E SECTION OF THE ROLL - 1
 OWNERS NAME SEQUENCE
 UNIFORM PERCENT OF VALUE IS 090.00

PAGE 481
 VALUATION DATE-JUL 01, 2019
 TAXABLE STATUS DATE-MAR 01, 2020

TAX MAP PARCEL NUMBER	PROPERTY LOCATION & CLASS	ASSESSMENT	EXEMPTION CODE	COUNTY	TOWN	TAX AMOUNT
CURRENT OWNERS NAME	SCHOOL DISTRICT	LAND	TAX DESCRIPTION	TAXABLE VALUE		
CURRENT OWNERS ADDRESS	PARCEL SIZE/GRID COORD	TOTAL	SPECIAL DISTRICTS			
***** 103.004-2-5.1 *****						
103.004-2-5.1	CR 29			103.004-2-5.1	ACCT 1- 67- 9.3	BILL 1583
Todd Keith F	314 Rural vac<10		2021 St Lawrence Co	6,400		58.25
PO Box 632	Canton 1 402201	6,400	Town of Pierrepont	6,400		8.28
Lyons Falls, NY 13368-9712	Split To Conklin-333	6,400	Highway	6,400		25.95
	Vacant Land		Chargebacks	6,400		4.29
	ACRES 3.70		FD032 Pierrepont Fire Prot	6,400	TO M	6.26
	EAST-0307835 NRTH-1654292					
	DEED BOOK 919 PG-00806					
	FULL MARKET VALUE	7,111				
			TOTAL TAX ---			103.03**
				DATE #1		02/01/21
				AMT DUE		103.03
***** 104.001-2-13 *****						
104.001-2-13	5922 CR 24			104.001-2-13	ACCT 1- 30- 7	BILL 1584
Town Blanche E	210 1 Family Res		2021 St Lawrence Co	78,800		717.23
5922 County Route 24	Canton 1 402201	4,300	Town of Pierrepont	78,800		101.92
Canton, NY 13617	72x280x72x280	78,800	Highway	78,800		319.54
	FRNT 72.00 DPTH 280.00		Chargebacks	78,800		52.79
	ACRES 0.46		School Relevy			452.65
	EAST-0323511 NRTH-1656201		FD032 Pierrepont Fire Prot	78,800	TO M	77.07
	DEED BOOK 2010 PG-18207					
	FULL MARKET VALUE	87,556				
			TOTAL TAX ---			1,721.20**
				DATE #1		02/01/21
				AMT DUE		1,721.20
***** 90.051-1-7 *****						
90.051-1-7	5508 SH 56			90.051-1-7	ACCT 1- 71- 8.1	BILL 1585
TPT Rentals, LLC	416 Mfg hsing pk - WTRFNT		2021 St Lawrence Co	350,000		3,185.69
17 W Higley Camp Rd #7A	Colton 1 402801	42,000	Town of Pierrepont	350,000		452.70
Colton, NY 13625	24 Trailers	350,000	Highway	350,000		1,419.28
	FRNT 435.00 DPTH		Chargebacks	350,000		234.48
	ACRES 5.90		FD032 Pierrepont Fire Prot	350,000	TO M	342.32
	EAST-0332288 NRTH-1673354		LT025 Hannawa Light	350,000	TO M	72.27
	DEED BOOK 2018 PG-11878					
	FULL MARKET VALUE	388,889				
			TOTAL TAX ---			5,706.74**
				DATE #1		02/01/21
				AMT DUE		5,706.74

STATE OF NEW YORK
COUNTY - St Lawrence
TOWN - Pierrepont
SWIS - 407000

2 0 2 1 T O W N T A X R O L L
T A X A B L E SECTION OF THE ROLL - 1
OWNERS NAME SEQUENCE
UNIFORM PERCENT OF VALUE IS 090.00

PAGE 482
VALUATION DATE-JUL 01, 2019
TAXABLE STATUS DATE-MAR 01, 2020

TAX MAP PARCEL NUMBER	PROPERTY LOCATION & CLASS	ASSESSMENT	EXEMPTION CODE	COUNTY	TOWN	TAX AMOUNT
CURRENT OWNERS NAME	SCHOOL DISTRICT	LAND	TAX DESCRIPTION	TAXABLE VALUE		
CURRENT OWNERS ADDRESS	PARCEL SIZE/GRID COORD	TOTAL	SPECIAL DISTRICTS			
***** 90.051-1-14 *****						
	Off SH 56			ACCT 1-	71- 8.2	BILL 1586
90.051-1-14	314 Rural vac<10		2021 St Lawrence Co	3,400		30.95
TPT Rentals, LLC	Colton 1 402801	3,400	Town of Pierrepont	3,400		4.40
17 W Higley Camp Rd #7A	351x28x354 Vac Lot .13R	3,400	Highway	3,400		13.79
Colton, NY 13625	FRNT 351.00 DPTH 28.00		Chargebacks	3,400		2.28
	EAST-0332246 NRTH-1673106		FD032 Pierrepont Fire Prot	3,400	TO M	3.33
	DEED BOOK 2018 PG-11878		LT025 Hannawa Light	3,400	TO M	.70
	FULL MARKET VALUE	3,778				
TOTAL TAX ---						55.45**
						DATE #1 02/01/21
						AMT DUE 55.45
***** 103.004-2-14.1 *****						
	645,651 Plains Rd			ACCT 1-	39-14.1	BILL 1587
103.004-2-14.1	240 Rural res		2021 St Lawrence Co	70,000		637.14
Tracy Donald J	Canton 1 402201	17,400	Town of Pierrepont	70,000		90.54
Tracy Bonnie B	Comm-1 Story Structure	70,000	Highway	70,000		283.86
64 West Main St	ACRES 28.20		Chargebacks	70,000		46.90
Canton, NY 13617	EAST-0307886 NRTH-1652416		FD032 Pierrepont Fire Prot	70,000	TO M	68.46
	DEED BOOK 2012 PG-18023					
	FULL MARKET VALUE	77,778				
TOTAL TAX ---						1,126.90**
						DATE #1 02/01/21
						AMT DUE 1,126.90
***** 90.002-2-40 *****						
	140 Birch Dr			ACCT 1-	55-1.21	BILL 1588
90.002-2-40	210 1 Family Res - WTRFNT		2021 St Lawrence Co	298,000		2,712.38
Trainer Connie A	Potsdam 2 407402	55,100	Town of Pierrepont	298,000		385.45
Dewell Jay V	Lot 18	298,000	Highway	298,000		1,208.42
140 Birch Dr	135wfx265x105x246		Chargebacks	298,000		199.64
Potsdam, NY 13676	FRNT 135.00 DPTH 256.00		FD032 Pierrepont Fire Prot	298,000	TO M	291.46
	BANK8888220					
	EAST-0333027 NRTH-1675162					
	DEED BOOK 2015 PG-10741					
	FULL MARKET VALUE	331,111				
TOTAL TAX ---						4,797.35**
						DATE #1 02/01/21
						AMT DUE 4,797.35
***** 76.083-1-1 *****						
	2 Mill St			ACCT 1-	53-10	BILL 1589
76.083-1-1	210 1 Family Res		2021 St Lawrence Co	97,000		882.89
Trejos George H	Potsdam 2 407402	11,500	Town of Pierrepont	97,000		125.46
Trejos Rebecca A	.75 Ar Res	97,000	Highway	97,000		393.34
PO Box 321	ACRES 1.30		Chargebacks	97,000		64.98
Hannawa Falls, NY 13647	EAST-0332273 NRTH-1681338		FD032 Pierrepont Fire Prot	97,000	TO M	94.87
	DEED BOOK 1050 PG-00071		LT025 Hannawa Light	97,000	TO M	20.03
	FULL MARKET VALUE	107,778				
TOTAL TAX ---						1,581.57**
						DATE #1 02/01/21
						AMT DUE 1,581.57

STATE OF NEW YORK
 COUNTY - St Lawrence
 TOWN - Pierrepont
 SWIS - 407000

2 0 2 1 T O W N T A X R O L L
 T A X A B L E SECTION OF THE ROLL - 1
 OWNERS NAME SEQUENCE
 UNIFORM PERCENT OF VALUE IS 090.00

PAGE 483
 VALUATION DATE-JUL 01, 2019
 TAXABLE STATUS DATE-MAR 01, 2020

TAX MAP PARCEL NUMBER	PROPERTY LOCATION & CLASS	ASSESSMENT	EXEMPTION CODE	COUNTY	TOWN	TAX AMOUNT
CURRENT OWNERS NAME	SCHOOL DISTRICT	LAND	TAX DESCRIPTION	TAXABLE VALUE		
CURRENT OWNERS ADDRESS	PARCEL SIZE/GRID COORD	TOTAL	SPECIAL DISTRICTS			
105.001-1-9	SH 68 314 Rural vac<10			105.001-1-9	ACCT 1- 66-12	BILL 1590
Trimm Christopher R	Colton 1 402801	600	2021 St Lawrence Co		600	5.46
181 State Highway 68	132x330x132x330	600	Town of Pierrepont		600	0.78
Colton, NY 13625	FRNT 132.00 DPTH 330.00		Highway		600	2.43
	EAST-0338400 NRTH-1656900		Chargebacks		600	0.40
	DEED BOOK 2002 PG-5484		FD032 Pierrepont Fire Prot		600 TO M	.59
	FULL MARKET VALUE	667				
			TOTAL TAX ---			9.66**
				DATE #1		02/01/21
				AMT DUE		9.66
104.002-1-15	406,412 Irish Settlement Rd			104.002-1-15	ACCT 1- 67-13	BILL 1591
Trimm James A Jr	210 1 Family Res		2021 St Lawrence Co		135,000	1,228.76
Trimm Darlene	Colton 1 402801	19,300	Town of Pierrepont		135,000	174.61
406 Irish Settlement Rd	30x30 Garage	135,000	Highway		135,000	547.44
Colton, NY 13625	ACRES 9.80		Chargebacks		135,000	90.44
	EAST-0335876 NRTH-1659319		FD032 Pierrepont Fire Prot		135,000 TO M	132.04
	DEED BOOK 1998 PG-16954					
	FULL MARKET VALUE	150,000				
			TOTAL TAX ---			2,173.29**
				DATE #1		02/01/21
				AMT DUE		2,173.29
104.002-1-20.21	279 Irish Settlement Rd			104.002-1-20.21	ACCT 1- 27-11.2	BILL 1592
Trimm Joseph	270 Mfg housing		2021 St Lawrence Co		38,000	345.87
412 Irish Settlement Rd	Colton 1 402801	13,700	Town of Pierrepont		38,000	49.15
Colton, NY 13625	1982 Mobile Home 14X72	38,000	Highway		38,000	154.09
	@500		Chargebacks		38,000	25.46
	FRNT 598.00 DPTH		School Relevy			747.91
	ACRES 19.40		FD032 Pierrepont Fire Prot		38,000 TO M	37.17
	EAST-0332577 NRTH-1660012					
	DEED BOOK 2018 PG-130					
	FULL MARKET VALUE	42,222				
			TOTAL TAX ---			1,359.65**
				DATE #1		02/01/21
				AMT DUE		1,359.65
90.002-3-12	108 T. Alexander Dr/prvt			90.002-3-12	ACCT 1- 14- 4	BILL 1593
Trivilino Joan M	210 1 Family Res - WTRFNT		2021 St Lawrence Co		114,000	1,037.62
108 T Alexander Dr	Colton 1 402801	30,600	Town of Pierrepont		114,000	147.45
Colton, NY 13625	Plot revised 11/2017	114,000	Highway		114,000	462.28
	H. Smith survey 8/6/1955		Chargebacks		114,000	76.37
	75'WFx275x75x261		FD032 Pierrepont Fire Prot		114,000 TO M	111.50
	FRNT 75.00 DPTH					
	ACRES 0.44					
	EAST-0334948 NRTH-1673686					
	DEED BOOK 2005 PG-7761					
	FULL MARKET VALUE	126,667				
			TOTAL TAX ---			1,835.22**
				DATE #1		02/01/21

AMT DUE 1,835.22

STATE OF NEW YORK
 COUNTY - St Lawrence
 TOWN - Pierrepont
 SWIS - 407000

2 0 2 1 T O W N T A X R O L L
 T A X A B L E SECTION OF THE ROLL - 1
 OWNERS NAME SEQUENCE
 UNIFORM PERCENT OF VALUE IS 090.00

PAGE 484
 VALUATION DATE-JUL 01, 2019
 TAXABLE STATUS DATE-MAR 01, 2020

TAX MAP PARCEL NUMBER	PROPERTY LOCATION & CLASS	ASSESSMENT	EXEMPTION CODE	COUNTY	TOWN	TAX AMOUNT
CURRENT OWNERS NAME	SCHOOL DISTRICT	LAND	TAX DESCRIPTION	TAXABLE VALUE		
CURRENT OWNERS ADDRESS	PARCEL SIZE/GRID COORD	TOTAL	SPECIAL DISTRICTS			
***** 90.003-1-51.21 *****						
90.003-1-51.21	164 Noyes Rd 210 1 Family Res		2021 St Lawrence Co	111,000		BILL 1594 1,010.32
Truax Meleta	Potsdam 2 407402	9,500	Town of Pierrepont	111,000		143.57
164 Noyes Rd	Excel survey 2/08	111,000	Highway	111,000		450.11
Potsdam, NY 13676	6.43A(S)		Chargebacks	111,000		74.36
	FRNT 200.00 DPTH		FD032 Pierrepont Fire Prot	111,000	TO M	108.57
	ACRES 6.30					
	EAST-0319970 NRTH-1671508					
	DEED BOOK 2008 PG-21701					
	FULL MARKET VALUE	123,333				
TOTAL TAX ---						1,786.93**
						DATE #1 02/01/21
						AMT DUE 1,786.93
***** 104.002-1-8.1 *****						
104.002-1-8.1	Sturtevant Rd 314 Rural vac<10		2021 St Lawrence Co	5,500	ACCT 1- 68- 1.1	BILL 1595 50.06
Tucker Eugene C	Colton 1 402801	5,500	Town of Pierrepont	5,500		7.11
Tucker Donna	256x231 Vac Lot	5,500	Highway	5,500		22.30
640 Palmer Rd	ACRES 1.40		Chargebacks	5,500		3.68
Dickinson Center, NY 12930	EAST-0334054 NRTH-1662303		FD032 Pierrepont Fire Prot	5,500	TO M	5.38
	DEED BOOK 00970 PG-00537					
	FULL MARKET VALUE	6,111				
TOTAL TAX ---						88.53**
						DATE #1 02/01/21
						AMT DUE 88.53
***** 133.002-2-17.2 *****						
133.002-2-17.2	3985 CR 27 210 1 Family Res		VET COM CT 41131	17,500	17,500	BILL 1596 1,187.81
Tulip Brian K	Edwards-Knox Cn 403401	10,850	2021 St Lawrence Co	130,500		168.79
3985 County Route 27	Excel survey 2/2012	148,000	Town of Pierrepont	130,500		529.19
Russell, NY 13684	6.685A(S)		Highway	130,500		87.43
	FRNT 537.00 DPTH		Chargebacks	130,500		144.75
	ACRES 6.70 BANK8888869		FD032 Pierrepont Fire Prot	148,000	TO M	
	EAST-0309931 NRTH-1629260					
	DEED BOOK 2012 PG-3854					
	FULL MARKET VALUE	164,444				
TOTAL TAX ---						2,117.97**
						DATE #1 02/01/21
						AMT DUE 2,117.97

STATE OF NEW YORK
 COUNTY - St Lawrence
 TOWN - Pierrepont
 SWIS - 407000

2 0 2 1 T O W N T A X R O L L
 T A X A B L E SECTION OF THE ROLL - 1
 OWNERS NAME SEQUENCE
 UNIFORM PERCENT OF VALUE IS 090.00

PAGE 485
 VALUATION DATE-JUL 01, 2019
 TAXABLE STATUS DATE-MAR 01, 2020

TAX MAP PARCEL NUMBER	PROPERTY LOCATION & CLASS	ASSESSMENT	EXEMPTION CODE-----	COUNTY-----	TOWN-----	TAX AMOUNT
CURRENT OWNERS NAME	SCHOOL DISTRICT	LAND	TAX DESCRIPTION	TAXABLE VALUE		
CURRENT OWNERS ADDRESS	PARCEL SIZE/GRID COORD	TOTAL	SPECIAL DISTRICTS			

133.002-2-17.1	3963 CR 27	74 PCT OF VALUE USED FOR EXEMPTION PURPOSES	ACCT 1- 32- 1.2	133.002-2-17.1	BILL 1597	*****
Tulip Keith R	240 Rural res		VET COM CT 41131	17,500	17,500	
Tulip Paula	Edwards-Knox Cn 403401	28,550	2021 St Lawrence Co	78,100		710.86
3963 County Route 27	Det Gar 16X24 1 Story	95,600	Town of Pierrepont	78,100		101.02
Russell, NY 13684	FRNT 1661.00 DPTH		Highway	78,100		316.70
	ACRES 59.80		Chargebacks	78,100		52.32
	EAST-0309995 NRTH-1628201		FD032 Pierrepont Fire Prot	95,600	TO M	93.50
	DEED BOOK 00972 PG-00955					
	FULL MARKET VALUE	106,222				
			TOTAL TAX ---			1,274.40**
				DATE #1		02/01/21
				AMT DUE		1,274.40

118.002-2-1.12	Allen Rd			118.002-2-1.12	BILL 1598	*****
Tupper Allen K	910 Priv forest		2021 St Lawrence Co	22,100	201.15	
53 Allen Rd	Edwards-Knox Cn 403401	22,100	Town of Pierrepont	22,100		28.59
Canton, NY 13617	Slic easement 2012/5388	22,100	Highway	22,100		89.62
	NIMO/Verizon 2012/11188		Chargebacks	22,100		14.81
	FRNT 1065.00 DPTH		FD032 Pierrepont Fire Prot	22,100	TO M	21.62
	ACRES 52.00 BANK8888288					
	EAST-0305737 NRTH-1647194					
	DEED BOOK 1107 PG-170					
	FULL MARKET VALUE	24,556				
			TOTAL TAX ---			355.79**
				DATE #1		02/01/21
				AMT DUE		355.79

118.002-3-21.1	53 Allen Rd			118.002-3-21.1	BILL 1599	*****
Tupper Allen K	210 1 Family Res		2021 St Lawrence Co	124,175	1,130.24	
53 Allen Rd	Edwards-Knox Cn 403401	9,700	Town of Pierrepont	124,175		160.61
Canton, NY 13617	3 Car Gar Det &	124,175	Highway	124,175		503.54
	Log Cabin		Chargebacks	124,175		83.19
	@ 75% Of 45000=1680		FD032 Pierrepont Fire Prot	124,175	TO M	121.45
	FRNT 317.00 DPTH					
	ACRES 2.90 BANK8888288					
	EAST-0306347 NRTH-1646712					
	DEED BOOK 1107 PG-168					
	FULL MARKET VALUE	137,972				
			TOTAL TAX ---			1,999.03**
				DATE #1		02/01/21
				AMT DUE		1,999.03

STATE OF NEW YORK
 COUNTY - St Lawrence
 TOWN - Pierrepont
 SWIS - 407000

2 0 2 1 T O W N T A X R O L L
 T A X A B L E SECTION OF THE ROLL - 1
 OWNERS NAME SEQUENCE
 UNIFORM PERCENT OF VALUE IS 090.00

PAGE 486
 VALUATION DATE-JUL 01, 2019
 TAXABLE STATUS DATE-MAR 01, 2020

TAX MAP PARCEL NUMBER	PROPERTY LOCATION & CLASS	ASSESSMENT	EXEMPTION CODE	COUNTY	TOWN	TAX AMOUNT
CURRENT OWNERS NAME	SCHOOL DISTRICT	LAND	TAX DESCRIPTION	TAXABLE VALUE		
CURRENT OWNERS ADDRESS	PARCEL SIZE/GRID COORD	TOTAL	SPECIAL DISTRICTS			
***** 104.002-1-30.11 *****						
5960,5962	CR 24			104.002-1-30.11	ACCT 1- 68- 3.1	BILL 1600
104.002-1-30.11	280 Res Multiple		2021 St Lawrence Co	223,800		2,037.02
Tupper Andrew J	Canton 1 402201	38,200	Town of Pierrepont	223,800		289.47
Tupper Christine M	2012/11190 NIMO/Verizon	223,800	Highway	223,800		907.53
5960 County Route 24	FRNT 891.00 DPTH		Chargebacks	223,800		149.93
Canton, NY 13617	ACRES 58.70		FD032 Pierrepont Fire Prot	223,800	TO M	218.89
	EAST-0324719 NRTH-1656601					
	DEED BOOK 1106 PG-301					
	FULL MARKET VALUE	248,667				
			TOTAL TAX ---			3,602.84**
				DATE #1		02/01/21
				AMT DUE		3,602.84
***** 104.003-2-31 *****						
5768	CR 24			104.003-2-31	ACCT 9-999-49	BILL 1601
104.003-2-31	210 1 Family Res		CW_15_VET/ 41162	10,500	0	
Tupper Charles	Canton 1 402201	9,800	2021 St Lawrence Co	102,000		928.40
Tupper Marjorie	Residence	112,500	Town of Pierrepont	112,500		145.51
5768 County Route 24	FRNT 330.00 DPTH 239.00		Highway	112,500		456.20
Canton, NY 13617	ACRES 1.80		Chargebacks	112,500		75.37
	EAST-0321325 NRTH-1653123		FD032 Pierrepont Fire Prot	112,500	TO M	110.03
	DEED BOOK 983 PG-00852					
	FULL MARKET VALUE	125,000				
			TOTAL TAX ---			1,715.51**
				DATE #1		02/01/21
				AMT DUE		1,715.51
***** 104.001-2-19 *****						
	SH 68			104.001-2-19	ACCT 1- 68- 8	BILL 1602
104.001-2-19	105 Vac farmland		2021 St Lawrence Co	13,400		121.97
Tupper Charles G & etal	Canton 1 402201	13,400	Town of Pierrepont	13,400		17.33
5768 County Route 24	44.50 D R	13,400	Highway	13,400		54.34
Canton, NY 13617	ACRES 44.50		Chargebacks	13,400		8.98
	EAST-0322116 NRTH-1657827		FD032 Pierrepont Fire Prot	13,400	TO M	13.11
	DEED BOOK 2018 PG-11443					
	FULL MARKET VALUE	14,889				
			TOTAL TAX ---			215.73**
				DATE #1		02/01/21
				AMT DUE		215.73

STATE OF NEW YORK
COUNTY - St Lawrence
TOWN - Pierrepont
SWIS - 407000

2 0 2 1 T O W N T A X R O L L
T A X A B L E SECTION OF THE ROLL - 1
OWNERS NAME SEQUENCE
UNIFORM PERCENT OF VALUE IS 090.00

PAGE 487
VALUATION DATE-JUL 01, 2019
TAXABLE STATUS DATE-MAR 01, 2020

TAX MAP PARCEL NUMBER	PROPERTY LOCATION & CLASS	ASSESSMENT	EXEMPTION CODE	COUNTY	TOWN	TAX AMOUNT
CURRENT OWNERS NAME	SCHOOL DISTRICT	LAND	TAX DESCRIPTION	TAXABLE VALUE		
CURRENT OWNERS ADDRESS	PARCEL SIZE/GRID COORD	TOTAL	SPECIAL DISTRICTS			
***** 118.004-3-13 *****						
118.004-3-13	9 Selleck Rd			ACCT 1-	68- 5	BILL 1603
Tupper Harvey G (LU)	240 Rural res		Vet Pro Ra 41112	46,937	0	
% Charles H Tupper	Edwards-Knox Cn 403401	30,800	Vet Chg of 41003	0	46,170	
PO Box 111	Rur Res-Ranch	63,500	2021 St Lawrence Co	16,563		150.76
Fine, NY 13639	ACRES 54.50		Town of Pierrepont	17,330		22.42
	EAST-0310641 NRTH-1637115		Highway	17,330		70.27
	DEED BOOK 2011 PG-971		Chargebacks	17,330		11.61
	FULL MARKET VALUE	70,556	FD032 Pierrepont Fire Prot	63,500	TO M	62.11
			TOTAL TAX ---			317.17**
				DATE #1		02/01/21
				AMT DUE		317.17
***** 118.004-3-11 *****						
118.004-3-11	6 Plains Rd			ACCT 1-	17-14	BILL 1604
Tupper James O	210 1 Family Res		2021 St Lawrence Co	63,000		573.42
Tupper Deborah A	Edwards-Knox Cn 403401	8,100	Town of Pierrepont	63,000		81.49
6 Plains Rd	Graves Survey 04/05/76	63,000	Highway	63,000		255.47
Canton, NY 13617	164x275x115x293		Chargebacks	63,000		42.21
	1.19A(S)		FD032 Pierrepont Fire Prot	63,000	TO M	61.62
	ACRES 0.87					
	EAST-0309824 NRTH-1637605					
	DEED BOOK 2001 PG-18351					
	FULL MARKET VALUE	70,000				
			TOTAL TAX ---			1,014.21**
				DATE #1		02/01/21
				AMT DUE		1,014.21
***** 104.004-1-1.1 *****						
104.004-1-1.1	760 SH 68			ACCT 1-	68- 6	BILL 1605
Tupper Kenneth G (LU)	113 Cattle farm		2021 St Lawrence Co	166,000		1,510.93
Tupper Jean M (LU)	Canton 1 402201	45,600	Town of Pierrepont	166,000		214.71
760 State Highway 68	48x24 Ranch	166,000	Highway	166,000		673.14
Canton, NY 13617	ACRES 133.20		Chargebacks	166,000		111.21
	EAST-0326364 NRTH-1655057		FD032 Pierrepont Fire Prot	166,000	TO M	162.36
	DEED BOOK 2010 PG-4109					
	FULL MARKET VALUE	184,444				
			TOTAL TAX ---			2,672.35**
				DATE #1		02/01/21
				AMT DUE		2,672.35
***** 104.003-2-28.111 *****						
104.003-2-28.111	5812 CR 24			ACCT 1-	68- 7	BILL 1606
Tupper Kevin J	240 Rural res		VET WAR CT 41121	10,500	10,500	
Tupper Shin H	Canton 1 402201	34,500	2021 St Lawrence Co	89,500		814.63
5812 County Route 24	ACRES 63.20	100,000	Town of Pierrepont	89,500		115.76
Canton, NY 13617	EAST-0322298 NRTH-1653040		Highway	89,500		362.93
	DEED BOOK 1118 PG-606		Chargebacks	89,500		59.96
	FULL MARKET VALUE	111,111	FD032 Pierrepont Fire Prot	100,000	TO M	97.81
			TOTAL TAX ---			1,451.09**
				DATE #1		02/01/21
				AMT DUE		1,451.09

STATE OF NEW YORK
 COUNTY - St Lawrence
 TOWN - Pierrepont
 SWIS - 407000

2 0 2 1 T O W N T A X R O L L
 T A X A B L E SECTION OF THE ROLL - 1
 OWNERS NAME SEQUENCE
 UNIFORM PERCENT OF VALUE IS 090.00

PAGE 488
 VALUATION DATE-JUL 01, 2019
 TAXABLE STATUS DATE-MAR 01, 2020

TAX MAP PARCEL NUMBER	PROPERTY LOCATION & CLASS	ASSESSMENT	EXEMPTION CODE	COUNTY	TOWN	TAX AMOUNT
CURRENT OWNERS NAME	SCHOOL DISTRICT	LAND	TAX DESCRIPTION			
CURRENT OWNERS ADDRESS	PARCEL SIZE/GRID COORD	TOTAL	SPECIAL DISTRICTS			
***** 104.004-1-1.2 *****						
	752 SH 68					BILL 1607
104.004-1-1.2	210 1 Family Res		2021 St Lawrence Co	94,100		856.49
Tupper Sharon J	Canton 1 402201	8,900	Town of Pierrepont	94,100		121.71
752 State Highway 68	315'ft	94,100	Highway	94,100		381.58
Canton, NY 13617	ACRES 2.60		Chargebacks	94,100		63.04
	EAST-0325627 NRTH-1654051		FD032 Pierrepont Fire Prot	94,100	TO M	92.04
	DEED BOOK 1077 PG-713					
	FULL MARKET VALUE	104,556				
			TOTAL TAX ---			1,514.86**
				DATE #1		02/01/21
				AMT DUE		1,514.86
***** 118.002-3-25.1 *****						
	9,17 Coon Rd,340,342,346,354 Plains					BILL 1608
118.002-3-25.1	416 Mfg hsing pk		2021 St Lawrence Co	126,000		1,146.85
Tupper-Losey Charlotte	Edwards-Knox Cn 403401	22,000	Town of Pierrepont	126,000		162.97
Losey Timothy H	Parcels combined 2/24/14	126,000	Highway	126,000		510.94
9 Coon Rd	FRNT 416.00 DPTH		Chargebacks	126,000		84.41
Canton, NY 13617	ACRES 7.70 BANK8888288		FD032 Pierrepont Fire Prot	126,000	TO M	123.24
	EAST-0307482 NRTH-1645377					
	DEED BOOK 2012 PG-6416					
	FULL MARKET VALUE	140,000				
			TOTAL TAX ---			2,028.41**
				DATE #1		02/01/21
				AMT DUE		2,028.41
***** 90.002-3-14 *****						
	100 T. Alexander Dr/prvt					BILL 1609
90.002-3-14	210 1 Family Res - WTRFNT		2021 St Lawrence Co	162,000		1,474.52
Turbett James Patrick	Colton 1 402801	36,700	Town of Pierrepont	162,000		209.54
27 Hillcrest Dr	Plot revised 11/2017	162,000	Highway	162,000		656.92
Potsdam, NY 13676	H. Smith survey 8/6/1955		Chargebacks	162,000		108.53
	100'WFx240x100x262		FD032 Pierrepont Fire Prot	162,000	TO M	158.45
	FRNT 100.00 DPTH					
	ACRES 0.56					
	EAST-0335135 NRTH-1673680					
	DEED BOOK 2006 PG-22860					
	FULL MARKET VALUE	180,000				
			TOTAL TAX ---			2,607.96**
				DATE #1		02/01/21
				AMT DUE		2,607.96

STATE OF NEW YORK
 COUNTY - St Lawrence
 TOWN - Pierrepont
 SWIS - 407000

2 0 2 1 T O W N T A X R O L L
 T A X A B L E SECTION OF THE ROLL - 1
 OWNERS NAME SEQUENCE
 UNIFORM PERCENT OF VALUE IS 090.00

PAGE 489
 VALUATION DATE-JUL 01, 2019
 TAXABLE STATUS DATE-MAR 01, 2020

TAX MAP PARCEL NUMBER	PROPERTY LOCATION & CLASS	ASSESSMENT	EXEMPTION CODE	COUNTY	TOWN	TAX AMOUNT
CURRENT OWNERS NAME	SCHOOL DISTRICT	LAND	TAX DESCRIPTION	TAXABLE VALUE		
CURRENT OWNERS ADDRESS	PARCEL SIZE/GRID COORD	TOTAL	SPECIAL DISTRICTS			
***** 119.002-2-27 *****						
	491 Wilson Rd			ACCT 1-	10- 4	BILL 1610
119.002-2-27	314 Rural vac<10		2021 St Lawrence Co	7,800		71.00
Tynan Sherry	Colton 1 402801	7,800	Town of Pierrepont	7,800		10.09
% Sherry Gros	FRNT 200.00 DPTH 181.00	7,800	Highway	7,800		31.63
7310 Lakeview Dr E	ACRES 0.80		Chargebacks	7,800		5.23
Mobile, AL 36695-3334	EAST-0330607 NRTH-1642185		FD032 Pierrepont Fire Prot	7,800	TO M	7.63
	DEED BOOK 2011 PG-9684					
	FULL MARKET VALUE	8,667				
			TOTAL TAX ---			125.58**
				DATE #1		02/01/21
				AMT DUE		125.58
***** 134.001-1-5 *****						
	285 Eels Rd			ACCT 1-	69- 1	BILL 1611
134.001-1-5	260 Seasonal res		2021 St Lawrence Co	15,000		136.53
Tynon Garrison	Edwards-Knox Cn 403401	4,100	Town of Pierrepont	15,000		19.40
Attn: Dennis Tynon Jr	.25 Ar Seasonal	15,000	Highway	15,000		60.83
931 S Water St	FRNT 83.00 DPTH 132.00		Chargebacks	15,000		10.05
Ogdensburg, NY 13669	ACRES 0.25		FD032 Pierrepont Fire Prot	15,000	TO M	14.67
	EAST-0316847 NRTH-1630392					
	DEED BOOK 848 PG-00235					
	FULL MARKET VALUE	16,667				
			TOTAL TAX ---			241.48**
				DATE #1		02/01/21
				AMT DUE		241.48
***** 119.001-1-13 *****						
	Crary Rd			ACCT 1-	43- 8.12	BILL 1612
119.001-1-13	260 Seasonal res		2021 St Lawrence Co	73,000		664.44
Tynon Kenneth J	Colton 1 402801	22,900	Town of Pierrepont	73,000		94.42
Tynon Alice C	New Home 24X24	73,000	Highway	73,000		296.02
330 Monkey Hill Rd	ACRES 35.70		Chargebacks	73,000		48.91
Ogdensburg, NY 13669	EAST-0318004 NRTH-1640037		FD032 Pierrepont Fire Prot	73,000	TO M	71.40
	DEED BOOK 1998 PG-8993					
	FULL MARKET VALUE	81,111				
			TOTAL TAX ---			1,175.19**
				DATE #1		02/01/21
				AMT DUE		1,175.19

STATE OF NEW YORK
 COUNTY - St Lawrence
 TOWN - Pierrepont
 SWIS - 407000

2 0 2 1 T O W N T A X R O L L
 T A X A B L E SECTION OF THE ROLL - 1
 N A M E S E C T I O N - T
 UNIFORM PERCENT OF VALUE IS 090.00

PAGE 490
 VALUATION DATE-JUL 01, 2019
 TAXABLE STATUS DATE-MAR 01, 2020
 RPS155/V04/L015
 CURRENT DATE 12/21/2020

*** S P E C I A L D I S T R I C T S U M M A R Y ***

CODE	DISTRICT NAME	TOTAL PARCELS	EXTENSION TYPE	EXTENSION VALUE	AD VALOREM VALUE	EXEMPT AMOUNT	TAXABLE VALUE	TOTAL TAX
FD032	Pierrepont Fir	101	TOTAL M		7895,515		7895,515	7,722.34
LT025	Hannawa Light	19	TOTAL M		1744,300		1744,300	360.17

*** S C H O O L D I S T R I C T S U M M A R Y ***

CODE	DISTRICT NAME	TOTAL PARCELS	ASSESSED LAND	ASSESSED TOTAL	EXEMPT AMOUNT	TOTAL TAXABLE
					-----	-----
					STAR AMOUNT	STAR TAXABLE
	Canton 1	23	596,900	1720,400	4,351	1,716,049
402201	Colton 1	51	790,740	3319,440	358,410 2,625	1,357,639 3,316,815
402801	Edwards-Knox Cntrl	12	173,300	884,075	423,490	2,893,325 884,075
403401	Potsdam 2	15	240,300	1971,600	200,850	683,225 1,971,600
407402					253,410	1,718,190
	S U B - T O T A L	101	1801,240	7895,515	6,976	7,888,539
	S U B - T O T A L (CONT)				1236,160	6,652,379
	T O T A L	101	1801,240	7895,515	6,976	7,888,539
	T O T A L (CONT)				1236,160	6,652,379

STATE OF NEW YORK
 COUNTY - St Lawrence
 TOWN - Pierrepont
 SWIS - 407000

2 0 2 1 T O W N T A X R O L L
 T A X A B L E SECTION OF THE ROLL - 1
 OWNERS NAME SEQUENCE
 UNIFORM PERCENT OF VALUE IS 090.00

PAGE 492
 VALUATION DATE-JUL 01, 2019
 TAXABLE STATUS DATE-MAR 01, 2020

TAX MAP PARCEL NUMBER	PROPERTY LOCATION & CLASS	ASSESSMENT	EXEMPTION CODE	COUNTY	TOWN	TAXABLE VALUE	TAX AMOUNT
***** 76.004-4-27 *****							
76.004-4-27	SH 56					ACCT 1- 25-12	BILL 1613
Upstone Materials Inc.	321 Abandoned ag		2021 St Lawrence Co			35,000	318.57
111 Quarry Rd	Potsdam 2 407402	35,000	Town of Pierrepont			35,000	45.27
Plattsburgh, NY 12901	ACRES 16.40	35,000	Highway			35,000	141.93
	EAST-0335920 NRTH-1685327		Chargebacks			35,000	23.45
	DEED BOOK 2017 PG-6714		FD032 Pierrepont Fire Prot		TO M	35,000	34.23
	FULL MARKET VALUE	38,889	LT025 Hannawa Light		TO M	35,000	7.23
			TOTAL TAX ---				570.68**
					DATE #1		02/01/21
					AMT DUE		570.68
***** 76.004-4-28 *****							
76.004-4-28	SH 56					ACCT 1- 5- 6	BILL 1614
Upstone Materials Inc.	720 Mine/quarry		2021 St Lawrence Co			7,000	63.71
111 Quarry Rd	Potsdam 2 407402	7,000	Town of Pierrepont			7,000	9.05
Plattsburgh, NY 12901	# 4 Main Quarry	7,000	Highway			7,000	28.39
	Ind-Sand + Gravel		Chargebacks			7,000	4.69
	FRNT 425.00 DPTH 477.00		FD032 Pierrepont Fire Prot		TO M	7,000	6.85
	ACRES 4.90		LT025 Hannawa Light		TO M	7,000	1.45
	EAST-0336007 NRTH-1684249						
	DEED BOOK 2017 PG-6714						
	FULL MARKET VALUE	7,778	TOTAL TAX ---				114.14**
					DATE #1		02/01/21
					AMT DUE		114.14

STATE OF NEW YORK
 COUNTY - St Lawrence
 TOWN - Pierrepont
 SWIS - 407000

2021 TOWN TAX ROLL
 TAXABLE SECTION OF THE ROLL - 1
 NAME SECTION - U
 UNIFORM PERCENT OF VALUE IS 090.00

PAGE 493
 VALUATION DATE-JUL 01, 2019
 TAXABLE STATUS DATE-MAR 01, 2020
 RPS155/V04/L015
 CURRENT DATE 12/21/2020

*** SPECIAL DISTRICT SUMMARY ***

CODE	DISTRICT NAME	TOTAL PARCELS	EXTENSION TYPE	EXTENSION VALUE	AD VALOREM VALUE	EXEMPT AMOUNT	TAXABLE VALUE	TOTAL TAX
FD032	Pierrepont Fir	2	TOTAL M		42,000		42,000	41.08
LT025	Hannawa Light	2	TOTAL M		42,000		42,000	8.68

*** SCHOOL DISTRICT SUMMARY ***

CODE	DISTRICT NAME	TOTAL PARCELS	ASSESSED LAND	ASSESSED TOTAL	EXEMPT AMOUNT	TOTAL TAXABLE
					-----	-----
					STAR AMOUNT	STAR TAXABLE
	Potsdam 2	2	42,000	42,000		42,000
407402						42,000
	SUB - TOTAL	2	42,000	42,000		42,000
	SUB - TOTAL (CONT)					42,000
	TOTAL	2	42,000	42,000		42,000
	TOTAL (CONT)					42,000

*** SYSTEM CODES SUMMARY ***

NO SYSTEM EXEMPTIONS AT THIS LEVEL

*** EXEMPTION SUMMARY ***

NO EXEMPTIONS AT THIS LEVEL

STATE OF NEW YORK
 COUNTY - St Lawrence
 TOWN - Pierrepont
 SWIS - 407000

2021 TOWN TAX ROLL
 TAXABLE SECTION OF THE ROLL - 1
 NAME SECTION - U
 UNIFORM PERCENT OF VALUE IS 090.00

PAGE 494
 VALUATION DATE-JUL 01, 2019
 TAXABLE STATUS DATE-MAR 01, 2020
 RPS155/V04/L015
 CURRENT DATE 12/21/2020

*** GRAND TOTALS ***

ROLL SEC	DESCRIPTION	TOTAL PARCELS	ASSESSED LAND	ASSESSED TOTAL	EXEMPT AMOUNT ----- STAR AMOUNT	TOTAL TAXABLE ----- STAR TAXABLE	TOTAL TAX
	2021 St Lawrence C		42,000	42,000		42,000	382.28
	Town of Pierrepont		42,000	42,000		42,000	54.32
	Highway		42,000	42,000		42,000	170.32
	Chargebacks		42,000	42,000		42,000	28.14
	SPEC DIST TAXES						49.76
1	TAXABLE	2					684.82

STATE OF NEW YORK
 COUNTY - St Lawrence
 TOWN - Pierrepont
 SWIS - 407000

2 0 2 1 T O W N T A X R O L L
 T A X A B L E SECTION OF THE ROLL - 1
 OWNERS NAME SEQUENCE
 UNIFORM PERCENT OF VALUE IS 090.00

PAGE 495
 VALUATION DATE-JUL 01, 2019
 TAXABLE STATUS DATE-MAR 01, 2020

TAX MAP PARCEL NUMBER	PROPERTY LOCATION & CLASS	ASSESSMENT	EXEMPTION CODE-----	COUNTY-----	TOWN-----	
CURRENT OWNERS NAME	SCHOOL DISTRICT	LAND	TAX DESCRIPTION	TAXABLE VALUE		TAX AMOUNT
CURRENT OWNERS ADDRESS	PARCEL SIZE/GRID COORD	TOTAL	SPECIAL DISTRICTS			
***** 90.004-1-18.3 *****						
	5279 SH 56			ACCT 1- 22- 3.3	BILL	1615
90.004-1-18.3	210 1 Family Res		2021 St Lawrence Co	180,000		1,638.35
Vaccaro Anthony	Colton 1 402801	12,800	Town of Pierrepont	180,000		232.82
Vaccaro Kristen M	ACRES 5.90	180,000	Highway	180,000		729.92
PO Box 215	EAST-0334964 NRTH-1668159		Chargebacks	180,000		120.59
Colton, NY 13625	DEED BOOK 1061 PG-910		FD032 Pierrepont Fire Prot	180,000 TO M		176.05
	FULL MARKET VALUE	200,000	LT025 Hannawa Light	180,000 TO M		37.17
			TOTAL TAX ---			2,934.90**
				DATE #1		02/01/21
				AMT DUE		2,934.90
***** 119.001-2-21.1 *****						
	174 Crary Rd			ACCT 1- 12- 1	BILL	1616
119.001-2-21.1	240 Rural res		2021 St Lawrence Co	50,400		458.74
Van Brocklin Arnold	Colton 1 402801	13,100	Town of Pierrepont	50,400		65.19
Van Brocklin Anna	ACRES 13.40 BANK8888869	50,400	Highway	50,400		204.38
22 Wilson Rd	EAST-0319014 NRTH-1642395		Chargebacks	50,400		33.76
Canton, NY 13617	DEED BOOK 2004 PG-16280		FD032 Pierrepont Fire Prot	50,400 TO M		49.29
	FULL MARKET VALUE	56,000				
			TOTAL TAX ---			811.36**
				DATE #1		02/01/21
				AMT DUE		811.36
***** 119.004-2-32 *****						
	Orebed Rd				BILL	1617
119.004-2-32	314 Rural vac<10		2021 St Lawrence Co	400		3.64
Van Brocklin Chad	Colton 1 402801	400	Town of Pierrepont	400		0.52
Van Brocklin Jamie	1.0A(D)	400	Highway	400		1.62
823 Orebed Rd	101x404		Chargebacks	400		0.27
Colton, NY 13625	FRNT 101.00 DPTH 404.00		FD032 Pierrepont Fire Prot	400 TO M		.39
	ACRES 0.90					
	EAST-0335825 NRTH-1634490					
	DEED BOOK 2011 PG-9460					
	FULL MARKET VALUE	444				
			TOTAL TAX ---			6.44**
				DATE #1		02/01/21
				AMT DUE		6.44
***** 119.004-2-29 *****						
	823 Orebed Rd			ACCT 1- 18-11.2	BILL	1618
119.004-2-29	210 1 Family Res		VET WAR CT 41121	10,500	10,500	
Van Brocklin Chad R	Colton 1 402801	12,900	2021 St Lawrence Co	128,600		1,170.51
Van Brocklin Jamie M	ACRES 10.52 BANK8888830	139,100	Town of Pierrepont	128,600		166.34
823 Orebed Rd	EAST-0335941 NRTH-1633910		Highway	128,600		521.48
Colton, NY 13625	DEED BOOK 2011 PG-761		Chargebacks	128,600		86.15
	FULL MARKET VALUE	154,556	FD032 Pierrepont Fire Prot	139,100 TO M		136.05
			TOTAL TAX ---			2,080.53**
				DATE #1		02/01/21
				AMT DUE		2,080.53

STATE OF NEW YORK
 COUNTY - St Lawrence
 TOWN - Pierrepont
 SWIS - 407000

2 0 2 1 T O W N T A X R O L L
 T A X A B L E SECTION OF THE ROLL - 1
 OWNERS NAME SEQUENCE
 UNIFORM PERCENT OF VALUE IS 090.00

PAGE 496
 VALUATION DATE-JUL 01, 2019
 TAXABLE STATUS DATE-MAR 01, 2020

TAX MAP PARCEL NUMBER	PROPERTY LOCATION & CLASS	ASSESSMENT	EXEMPTION CODE	COUNTY	TOWN	TAX AMOUNT
CURRENT OWNERS NAME	SCHOOL DISTRICT	LAND	TAX DESCRIPTION	TAXABLE VALUE		
CURRENT OWNERS ADDRESS	PARCEL SIZE/GRID COORD	TOTAL	SPECIAL DISTRICTS			
***** 90.002-3-32 *****						
5478 SH 56				ACCT 1-	60- 3	BILL 1619
90.002-3-32	210 1 Family Res - WTRFNT		2021 St Lawrence Co	108,700		989.38
Van Brocklin Ronald	Colton 1 402801	36,800	Town of Pierrepont	108,700		140.60
PO Box 888	35'wf	108,700	Highway	108,700		440.79
Potsdam, NY 13676	FRNT 560.00 DPTH		Chargebacks	108,700		72.82
	ACRES 6.00		FD032 Pierrepont Fire Prot	108,700	TO M	106.32
	EAST-0332339 NRTH-1672972		LT025 Hannawa Light	108,700	TO M	22.44
	DEED BOOK 1998 PG-277					
	FULL MARKET VALUE	120,778				
TOTAL TAX ---						1,772.35**
DATE #1						02/01/21
AMT DUE						1,772.35
***** 104.004-1-37.21 *****						
110 Orebed Rd				ACCT 1-	25-3.2	BILL 1620
104.004-1-37.21	210 1 Family Res		2021 St Lawrence Co	127,000		1,155.95
Van De Water Thomas	Colton 1 402801	58,400	Town of Pierrepont	127,000		164.27
Kepes Elizabeth	LC to Hetzler	127,000	Highway	127,000		515.00
110 Orebed Rd	417x1058x422x1050(d)		Chargebacks	127,000		85.08
Colton, NY 13625	FRNT 834.00 DPTH		FD032 Pierrepont Fire Prot	127,000	TO M	124.21
	ACRES 101.60					
	EAST-0329390 NRTH-1650209					
	DEED BOOK 1003 PG-00657					
	FULL MARKET VALUE	141,111				
TOTAL TAX ---						2,044.51**
DATE #1						02/01/21
AMT DUE						2,044.51
***** 104.004-1-39.1 *****						
Off Glenmeal Rd				ACCT 1-	70- 6	BILL 1621
104.004-1-39.1	323 Vacant rural		2021 St Lawrence Co	9,200		83.74
Van de Water Thomas B	Canton 1 402201	9,200	Town of Pierrepont	9,200		11.90
Kepes Elizabeth	Life Use-Floyd & Theresa	9,200	Highway	9,200		37.31
110 Orebed Rd	Vebber. Also 1075/388		Chargebacks	9,200		6.16
Colton, NY 13625	Vacant Land		FD032 Pierrepont Fire Prot	9,200	TO M	9.00
	ACRES 24.10					
	EAST-0328123 NRTH-1650192					
	DEED BOOK 2018 PG-2242					
	FULL MARKET VALUE	10,222				
TOTAL TAX ---						148.11**
DATE #1						02/01/21
AMT DUE						148.11

STATE OF NEW YORK
 COUNTY - St Lawrence
 TOWN - Pierrepont
 SWIS - 407000

2 0 2 1 T O W N T A X R O L L
 T A X A B L E SECTION OF THE ROLL - 1
 OWNERS NAME SEQUENCE
 UNIFORM PERCENT OF VALUE IS 090.00

PAGE 497
 VALUATION DATE-JUL 01, 2019
 TAXABLE STATUS DATE-MAR 01, 2020

TAX MAP PARCEL NUMBER	PROPERTY LOCATION & CLASS	ASSESSMENT	EXEMPTION CODE	COUNTY	TOWN	TAX AMOUNT
CURRENT OWNERS NAME	SCHOOL DISTRICT	LAND	TAX DESCRIPTION			
CURRENT OWNERS ADDRESS	PARCEL SIZE/GRID COORD	TOTAL	SPECIAL DISTRICTS			
***** 104.004-1-39.2 *****						
104.004-1-39.2	Off Orebed Rd 314 Rural vac<10		2021 St Lawrence Co	5,100		BILL 1622 46.42
Van de Water Thomas B	Canton 1 402201	5,100	Town of Pierrepont	5,100		6.60
Kepes Elizabeth	ACRES 1.00	5,100	Highway	5,100		20.68
110 Orebed Rd	EAST-0328359 NRTH-1650843		Chargebacks	5,100		3.42
Colton, NY 13625	DEED BOOK 1998 PG-14479		FD032 Pierrepont Fire Prot	5,100	TO M	4.99
	FULL MARKET VALUE	5,667				
TOTAL TAX ---						82.11**
DATE #1						02/01/21
AMT DUE						82.11
***** 104.001-2-11.22 *****						
104.001-2-11.22	CR 24 314 Rural vac<10		2021 St Lawrence Co	4,400		BILL 1623 40.05
Van Epps Proctor Family Trust	Canton 1 402201	4,400	Town of Pierrepont	4,400		5.69
5930 County Route 24	150x167x150x200	4,400	Highway	4,400		17.84
Canton, NY 13617	FRNT 150.00 DPTH 183.00		Chargebacks	4,400		2.95
	ACRES 0.63		FD032 Pierrepont Fire Prot	4,400	TO M	4.30
	EAST-0323443 NRTH-1656515					
	DEED BOOK 2016 PG-10558					
	FULL MARKET VALUE	4,889				
TOTAL TAX ---						70.83**
DATE #1						02/01/21
AMT DUE						70.83
***** 104.001-2-12 *****						
104.001-2-12	5930 CR 24 210 1 Family Res		2021 St Lawrence Co	107,000		BILL 1624 973.91
Van Epps Proctor Family Trust	Canton 1 402201	8,500	Town of Pierrepont	107,000		138.40
5930 County Route 24	FRNT 264.00 DPTH 280.00	107,000	Highway	107,000		433.89
Canton, NY 13617	ACRES 1.70		Chargebacks	107,000		71.68
	EAST-0323642 NRTH-1656306		FD032 Pierrepont Fire Prot	107,000	TO M	104.65
	DEED BOOK 2016 PG-10558					
	FULL MARKET VALUE	118,889				
TOTAL TAX ---						1,722.53**
DATE #1						02/01/21
AMT DUE						1,722.53
***** 104.001-2-41.2 *****						
104.001-2-41.2	CR 24 314 Rural vac<10		2021 St Lawrence Co	400		BILL 1625 3.64
Van Epps Proctor Family Trust	Canton 1 402201	400	Town of Pierrepont	400		0.52
5930 County Route 24	Strack survey 5/17/10	400	Highway	400		1.62
Canton, NY 13617	0.99A(S)		Chargebacks	400		0.27
	170x240x135x260		FD032 Pierrepont Fire Prot	400	TO M	.39
	FRNT 170.00 DPTH					
	ACRES 0.90					
	EAST-0323807 NRTH-1656449					
	DEED BOOK 2016 PG-9043					
	FULL MARKET VALUE	444				
TOTAL TAX ---						6.44**
DATE #1						02/01/21
AMT DUE						6.44



STATE OF NEW YORK
 COUNTY - St Lawrence
 TOWN - Pierrepont
 SWIS - 407000

2 0 2 1 T O W N T A X R O L L
 T A X A B L E SECTION OF THE ROLL - 1
 OWNERS NAME SEQUENCE
 UNIFORM PERCENT OF VALUE IS 090.00

PAGE 498
 VALUATION DATE-JUL 01, 2019
 TAXABLE STATUS DATE-MAR 01, 2020

TAX MAP PARCEL NUMBER	PROPERTY LOCATION & CLASS	ASSESSMENT	EXEMPTION CODE-----	COUNTY-----	TOWN-----	TAX AMOUNT
CURRENT OWNERS NAME	SCHOOL DISTRICT	LAND	TAX DESCRIPTION	TAXABLE VALUE		
CURRENT OWNERS ADDRESS	PARCEL SIZE/GRID COORD	TOTAL	SPECIAL DISTRICTS			
***** 76.084-1-5 *****						
5869 A,B,C	SH 56			ACCT 1-	66-15	BILL 1626
76.084-1-5	483 Converted Re		2021 St Lawrence Co	75,000		682.65
Van Vleet Philip C	Potsdam 2 407402	7,600	Town of Pierrepont	75,000		97.01
Van Vleet Grace K	Store W/living Quarters	75,000	Highway	75,000		304.13
PO Box 51	FRNT 165.00 DPTH 225.00		Chargebacks	75,000		50.25
Hannawa Falls, NY 13647-0051	EAST-0333891 NRTH-1681610		School Relevy			1,484.34
	DEED BOOK 1030 PG-00695		FD032 Pierrepont Fire Prot	75,000	TO M	73.35
	FULL MARKET VALUE	83,333	LT025 Hannawa Light	75,000	TO M	15.49
			TOTAL TAX ---			2,707.22**
				DATE #1		02/01/21
				AMT DUE		2,707.22
***** 119.001-2-16.2 *****						
	Wilson Rd			ACCT 1-	62-16.2	BILL 1627
119.001-2-16.2	311 Res vac land		2021 St Lawrence Co	1,000		9.10
VanBrocklin Arnold	Colton 1 402801	1,000	Town of Pierrepont	1,000		1.29
VanBrocklin Anna	FRNT 75.00 DPTH	1,000	Highway	1,000		4.06
22 Wilson Rd	ACRES 2.70		Chargebacks	1,000		0.67
Canton, NY 13617	EAST-0319692 NRTH-1641835		FD032 Pierrepont Fire Prot	1,000	TO M	.98
	DEED BOOK 2007 PG-10749					
	FULL MARKET VALUE	1,111	TOTAL TAX ---			16.10**
				DATE #1		02/01/21
				AMT DUE		16.10
***** 119.001-2-17 *****						
	92 Crary Rd			ACCT 1-	69- 7.2	BILL 1628
119.001-2-17	270 Mfg housing		2021 St Lawrence Co	58,000		527.91
Vanbrocklin Arnold	Colton 1 402801	7,600	Town of Pierrepont	58,000		75.02
Vanbrocklin Anna	Residence Partial	58,000	Highway	58,000		235.20
22 Wilson Rd	FRNT 200.00 DPTH 170.00		Chargebacks	58,000		38.86
Canton, NY 13617	EAST-0318708 NRTH-1640584		FD032 Pierrepont Fire Prot	58,000	TO M	56.73
	DEED BOOK 898 PG-01135					
	FULL MARKET VALUE	64,444	TOTAL TAX ---			933.72**
				DATE #1		02/01/21
				AMT DUE		933.72
***** 119.001-2-18 *****						
	142 Crary Rd			ACCT 1-	53- 5	BILL 1629
119.001-2-18	210 1 Family Res		2021 St Lawrence Co	35,000		318.57
VanBrocklin Arnold G	Colton 1 402801	5,600	Town of Pierrepont	35,000		45.27
VanBrocklin Anna M	117x143x117x144 Res	35,000	Highway	35,000		141.93
22 Wilson Rd	FRNT 117.00 DPTH 143.00		Chargebacks	35,000		23.45
Canton, NY 13617	ACRES 0.39		FD032 Pierrepont Fire Prot	35,000	TO M	34.23
	EAST-0318614 NRTH-1641456					
PRIOR OWNER ON 3/01/2020	DEED BOOK 2020 PG-6043					
Martin Alisha I	FULL MARKET VALUE	38,889	TOTAL TAX ---			563.45**
				DATE #1		02/01/21
				AMT DUE		563.45

STATE OF NEW YORK
 COUNTY - St Lawrence
 TOWN - Pierrepont
 SWIS - 407000

2 0 2 1 T O W N T A X R O L L
 T A X A B L E SECTION OF THE ROLL - 1
 OWNERS NAME SEQUENCE
 UNIFORM PERCENT OF VALUE IS 090.00

PAGE 499
 VALUATION DATE-JUL 01, 2019
 TAXABLE STATUS DATE-MAR 01, 2020

TAX MAP PARCEL NUMBER	PROPERTY LOCATION & CLASS	ASSESSMENT	EXEMPTION CODE	COUNTY	TOWN	TAX AMOUNT
CURRENT OWNERS NAME	SCHOOL DISTRICT	LAND	TAX DESCRIPTION	TAXABLE VALUE		
CURRENT OWNERS ADDRESS	PARCEL SIZE/GRID COORD	TOTAL	SPECIAL DISTRICTS			

119.001-2-20.11	22 Wilson Rd			119.001-2-20.11		*****
VanBrocklin Arnold G	240 Rural res		2021 St Lawrence Co	ACCT 1- 69- 7.1	BILL	1630
VanBrocklin Anna M	Colton 1 402801	47,400	Town of Pierrepont	125,000		1,137.75
22 Wilson Rd	Also 360/59 & 470/352	125,000	Highway	125,000		161.68
Canton, NY 13617	Agri-Beef, Cattle		Chargebacks	125,000		506.89
	ACRES 99.50 BANK8888220		FD032 Pierrepont Fire Prot	125,000	TO M	83.74
	EAST-0319131 NRTH-1640367					122.26
	DEED BOOK 2005 PG-21954					
	FULL MARKET VALUE	138,889				
			TOTAL TAX ---			2,012.32**
				DATE #1		02/01/21
				AMT DUE		2,012.32

134.002-1-4	Buck Pond Rd			134.002-1-4		*****
VanBrocklin Chad R	910 Priv forest		2021 St Lawrence Co	ACCT 1- 69- 9	BILL	1631
VanBrocklin Arnold	Colton 1 402801	42,800	Town of Pierrepont	50,000		455.10
% Arnold VanBrocklin	100 Ar Pri Forest	50,000	Highway	50,000		64.67
22 Wilson Rd	ACRES 100.80		Chargebacks	50,000		202.75
Canton, NY 13617	EAST-0330153 NRTH-1628682		FD032 Pierrepont Fire Prot	50,000	TO M	33.50
	DEED BOOK 2007 PG-9681					48.90
	FULL MARKET VALUE	55,556				
			TOTAL TAX ---			804.92**
				DATE #1		02/01/21
				AMT DUE		804.92

119.004-2-4.11	651 Orebed Rd			119.004-2-4.11		*****
VanBrocklin Fay (LU)	240 Rural res		2021 St Lawrence Co	ACCT 1- 69- 5	BILL	1632
VanBrocklin Barbara J (LU)	Colton 1 402801	25,250	Town of Pierrepont	125,000		1,137.75
651 Orebed Rd	FRNT 690.00 DPTH	125,000	Highway	125,000		161.68
Colton, NY 13625	ACRES 35.10		Chargebacks	125,000		506.89
	EAST-0335742 NRTH-1638923		FD032 Pierrepont Fire Prot	125,000	TO M	83.74
	DEED BOOK 2009 PG-12316					122.26
	FULL MARKET VALUE	138,889				
			TOTAL TAX ---			2,012.32**
				DATE #1		02/01/21
				AMT DUE		2,012.32

104.002-1-42	Off CR 24			104.002-1-42		*****
Vanderburg Josephine	323 Vacant rural		2021 St Lawrence Co		BILL	1633
Attn: Melita & Clayton Caster	Canton 1 402201	11,400	Town of Pierrepont	11,400		103.76
6533 County Route 24	ACRES 30.00	11,400	Highway	11,400		14.75
Colton, NY 13625	EAST-0325161 NRTH-1662461		Chargebacks	11,400		46.23
	DEED BOOK 307 PG-00454		FD032 Pierrepont Fire Prot	11,400	TO M	7.64
	FULL MARKET VALUE	12,667				11.15
			TOTAL TAX ---			183.53**
				DATE #1		02/01/21
				AMT DUE		183.53

STATE OF NEW YORK
COUNTY - St Lawrence
TOWN - Pierrepont
SWIS - 407000

2021 TOWN TAX ROLL
TAXABLE SECTION OF THE ROLL - 1
OWNERS NAME SEQUENCE
UNIFORM PERCENT OF VALUE IS 090.00

PAGE 500
VALUATION DATE-JUL 01, 2019
TAXABLE STATUS DATE-MAR 01, 2020

TAX MAP PARCEL NUMBER	PROPERTY LOCATION & CLASS	ASSESSMENT	EXEMPTION CODE	COUNTY	TOWN	TAX AMOUNT
CURRENT OWNERS NAME	SCHOOL DISTRICT	LAND	TAX DESCRIPTION	TAXABLE VALUE		
CURRENT OWNERS ADDRESS	PARCEL SIZE/GRID COORD	TOTAL	SPECIAL DISTRICTS			
***** 90.027-2-7 *****						
21 Cameron Dr				ACCT 1-	59- 2	BILL 1634
90.027-2-7	210 1 Family Res - WTRFNT		2021 St Lawrence Co	150,000		1,365.29
Vangellow Alexander M	Potsdam 2 407402	38,600	Town of Pierrepont	150,000		194.02
Vangellow Linda	Lot 33	150,000	Highway	150,000		608.26
PO Box 445	119x152x105'wfx159		Chargebacks	150,000		100.49
Hannawa Falls, NY 13647	FRNT 105.00 DPTH 155.00		FD032 Pierrepont Fire Prot	150,000	TO M	146.71
	EAST-0332642 NRTH-1678272		LT025 Hannawa Light	150,000	TO M	30.97
	DEED BOOK 1066 PG-895					
	FULL MARKET VALUE	166,667				
TOTAL TAX ---						2,445.74**
						DATE #1 02/01/21
						AMT DUE 2,445.74
***** 76.004-4-26 *****						
6065 SH 56				ACCT 1-	3- 2	BILL 1635
76.004-4-26	210 1 Family Res		2021 St Lawrence Co	61,000		555.22
Varney Frederick	Potsdam 2 407402	7,200	Town of Pierrepont	61,000		78.90
Varney Katherine	plot revised 8/2012	61,000	Highway	61,000		247.36
PO Box 443	Claffey survey 0.93a(D)		Chargebacks	61,000		40.87
Hannawa Falls, NY 13647	250x250x104xd298		FD032 Pierrepont Fire Prot	61,000	TO M	59.66
	FRNT 250.00 DPTH 250.00		LT025 Hannawa Light	61,000	TO M	12.60
	ACRES 0.93					
	EAST-0335496 NRTH-1685698					
	DEED BOOK 940 PG-00866					
	FULL MARKET VALUE	67,778				
TOTAL TAX ---						994.61**
						DATE #1 02/01/21
						AMT DUE 994.61
***** 76.084-2-3 *****						
7 Grove St				ACCT 1-	69-14	BILL 1636
76.084-2-3	210 1 Family Res		2021 St Lawrence Co	79,000		719.05
Vaughn Dale	Potsdam 2 407402	6,400	Town of Pierrepont	79,000		102.18
PO Box 399	FRNT 97.00 DPTH 110.00	79,000	Highway	79,000		320.35
Hannawa Falls, NY 13647	EAST-0333664 NRTH-1681087		Chargebacks	79,000		52.92
	DEED BOOK 2012 PG-15248		FD032 Pierrepont Fire Prot	79,000	TO M	77.27
	FULL MARKET VALUE	87,778	LT025 Hannawa Light	79,000	TO M	16.31
TOTAL TAX ---						1,288.08**
						DATE #1 02/01/21
						AMT DUE 1,288.08
***** 119.002-1-4 *****						
Glenmeal Rd				ACCT 1-	69-15	BILL 1637
119.002-1-4	322 Rural vac>10		2021 St Lawrence Co	26,700		243.02
Vaughn Dale	Colton 1 402801	26,700	Town of Pierrepont	26,700		34.53
PO Box 399	43.25 Ar Pri Forest	26,700	Highway	26,700		108.27
Hannawa Falls, NY 13647	ACRES 44.70		Chargebacks	26,700		17.89
	EAST-0329059 NRTH-1644316		FD032 Pierrepont Fire Prot	26,700	TO M	26.11
	DEED BOOK 2012 PG-15248					
	FULL MARKET VALUE	29,667				
TOTAL TAX ---						429.82**
						DATE #1 02/01/21
						AMT DUE 429.82



STATE OF NEW YORK
 COUNTY - St Lawrence
 TOWN - Pierrepont
 SWIS - 407000

2 0 2 1 T O W N T A X R O L L
 T A X A B L E SECTION OF THE ROLL - 1
 OWNERS NAME SEQUENCE
 UNIFORM PERCENT OF VALUE IS 090.00

PAGE 501
 VALUATION DATE-JUL 01, 2019
 TAXABLE STATUS DATE-MAR 01, 2020

TAX MAP PARCEL NUMBER	PROPERTY LOCATION & CLASS	ASSESSMENT	EXEMPTION CODE	COUNTY	TOWN	TAXABLE VALUE	TAX AMOUNT
CURRENT OWNERS NAME	SCHOOL DISTRICT	LAND	TAX DESCRIPTION				
CURRENT OWNERS ADDRESS	PARCEL SIZE/GRID COORD	TOTAL	SPECIAL DISTRICTS				
***** 76.084-2-4 *****							
5852 SH 56				ACCT 1-	9-15	BILL	1638
76.084-2-4	483 Converted Re		2021 St Lawrence Co	50,000			455.10
Vaughn Dale C	Potsdam 2 407402	2,700	Town of Pierrepont	50,000			64.67
Laflair Wendy	FRNT 42.00 DPTH 230.00	50,000	Highway	50,000			202.75
PO Box 399	EAST-0333698 NRTH-1681173		Chargebacks	50,000			33.50
Hannawa Falls, NY 13647	DEED BOOK 1998 PG-7655		FD032 Pierrepont Fire Prot	50,000	TO M		48.90
	FULL MARKET VALUE	55,556	LT025 Hannawa Light	50,000	TO M		10.32
			TOTAL TAX ---				815.24**
				DATE #1		02/01/21	
				AMT DUE			815.24
***** 119.002-1-2 *****							
119.002-1-2	Glenmeal Rd			ACCT 1-	41-15	BILL	1639
Vebber Betty L	910 Priv forest		2021 St Lawrence Co	27,500			250.30
Vebber James W	Colton 1 402801	27,500	Town of Pierrepont	27,500			35.57
765 Glenmeal Rd	61.31 Ar Pri Forest	27,500	Highway	27,500			111.51
Canton, NY 13617	ACRES 64.70		Chargebacks	27,500			18.42
	EAST-0327966 NRTH-1645859		FD032 Pierrepont Fire Prot	27,500	TO M		26.90
	DEED BOOK 2006 PG-7967						
	FULL MARKET VALUE	30,556	TOTAL TAX ---				442.70**
				DATE #1		02/01/21	
				AMT DUE			442.70
***** 104.004-1-49 *****							
104.004-1-49	Glenmeal Rd			ACCT 1-	41- 8	BILL	1640
Vebber James W	314 Rural vac<10		2021 St Lawrence Co	5,300			48.24
Vebber Shelley T	Canton 1 402201	5,300	Town of Pierrepont	5,300			6.86
765 Glenmeal Rd	290x150x320x170 1 Ar Vac	5,300	Highway	5,300			21.49
Canton, NY 13617	FRNT 290.00 DPTH 160.00		Chargebacks	5,300			3.55
	EAST-0326466 NRTH-1653071		FD032 Pierrepont Fire Prot	5,300	TO M		5.18
	DEED BOOK 1113 PG-994						
	FULL MARKET VALUE	5,889	TOTAL TAX ---				85.32**
				DATE #1		02/01/21	
				AMT DUE			85.32
***** 104.004-1-55 *****							
104.004-1-55	765 Glenmeal Rd			ACCT 1-	70- 5	BILL	1641
Vebber James W	210 1 Family Res		2021 St Lawrence Co	78,000			709.95
Vebber Shelley T	Canton 1 402201	8,500	Town of Pierrepont	78,000			100.89
765 Glenmeal Rd	297x378x297x340 2.33 Ar	78,000	Highway	78,000			316.30
Canton, NY 13617	FRNT 297.00 DPTH 359.00		Chargebacks	78,000			52.25
	ACRES 2.30		FD032 Pierrepont Fire Prot	78,000	TO M		76.29
	EAST-0326100 NRTH-1652957						
	DEED BOOK 2015 PG-16205						
	FULL MARKET VALUE	86,667	TOTAL TAX ---				1,255.68**
				DATE #1		02/01/21	
				AMT DUE			1,255.68

STATE OF NEW YORK
 COUNTY - St Lawrence
 TOWN - Pierrepont
 SWIS - 407000

2 0 2 1 T O W N T A X R O L L
 T A X A B L E SECTION OF THE ROLL - 1
 OWNERS NAME SEQUENCE
 UNIFORM PERCENT OF VALUE IS 090.00

PAGE 502
 VALUATION DATE-JUL 01, 2019
 TAXABLE STATUS DATE-MAR 01, 2020

TAX MAP PARCEL NUMBER	PROPERTY LOCATION & CLASS	ASSESSMENT	EXEMPTION CODE-----	COUNTY-----	TOWN-----	
CURRENT OWNERS NAME	SCHOOL DISTRICT	LAND	TAX DESCRIPTION	TAXABLE VALUE		TAX AMOUNT
CURRENT OWNERS ADDRESS	PARCEL SIZE/GRID COORD	TOTAL	SPECIAL DISTRICTS			
***** 119.003-1-7 *****						
119.003-1-7	Selleck Rd			ACCT 1- 70- 8	BILL	1642
Vebber Rutledge Nancy	321 Abandoned ag		2021 St Lawrence Co	6,500		59.16
Vebber James W	Colton 1 402801	6,500	Town of Pierrepont	6,500		8.41
729 State Highway 68	16.37 A Deed Pri Forest	6,500	Highway	6,500		26.36
Canton, NY 13617	ACRES 15.40		Chargebacks	6,500		4.35
	EAST-0319488 NRTH-1637815		FD032 Pierrepont Fire Prot	6,500 TO M		6.36
	DEED BOOK 2019 PG-15745					
	FULL MARKET VALUE	7,222				
			TOTAL TAX ---			104.64**
				DATE #1		02/01/21
				AMT DUE		104.64
***** 90.035-1-33 *****						
90.035-1-33	41 Cameron Dr			ACCT 1- 20-15.1	BILL	1643
Vienneau Lloyd	210 1 Family Res - WTRFNT		2021 St Lawrence Co	169,000		1,538.23
Vienneau Beverley	Potsdam 2 407402	76,800	Town of Pierrepont	169,000		218.59
PO Box 146	145x232x190'wfx190	169,000	Highway	169,000		685.31
Hannawa Falls, NY 13647-0146	FRNT 190.00 DPTH 211.00		Chargebacks	169,000		113.22
	EAST-0333120 NRTH-1677734		FD032 Pierrepont Fire Prot	169,000 TO M		165.29
	DEED BOOK 2008 PG-11844		LT025 Hannawa Light	169,000 TO M		34.90
	FULL MARKET VALUE	187,778				
			TOTAL TAX ---			2,755.54**
				DATE #1		02/01/21
				AMT DUE		2,755.54
***** 118.002-3-21.2 *****						
118.002-3-21.2	401 Plains Rd			ACCT 1- 10-12	BILL	1645
Village of Canton	314 Rural vac<10		2021 St Lawrence Co	9,000		81.92
Company Code 206600	Edwards-Knox Cn 403401	9,000	Town of Pierrepont	9,000		11.64
60 Main St	Seeger Survey 4/8/98	9,000	Highway	9,000		36.50
Canton, NY 13617-1229	2.00A(S)		Chargebacks	9,000		6.03
	FRNT 329.00 DPTH		FD032 Pierrepont Fire Prot	9,000 TO M		8.80
	ACRES 1.90					
	EAST-0306650 NRTH-1646733					
	DEED BOOK 2008 PG-22228					
	FULL MARKET VALUE	10,000				
			TOTAL TAX ---			144.89**
				DATE #1		02/01/21
				AMT DUE		144.89
***** 90.002-1-2.1 *****						
90.002-1-2.1	Noyes Rd			ACCT 1- 10-12	BILL	1645
Vivlamore William S	910 Priv forest		2021 St Lawrence Co	35,500		323.12
981 Van Horn Rd	Potsdam 2 407402	35,500	Town of Pierrepont	35,500		45.92
Fairbanks, AK 99701	Forest 31.09D	35,500	Highway	35,500		143.96
	FRNT 2300.00 DPTH		Chargebacks	35,500		23.78
	ACRES 83.60		FD032 Pierrepont Fire Prot	35,500 TO M		34.72
	EAST-0326742 NRTH-1677757					
	DEED BOOK 2006 PG-22195					
	FULL MARKET VALUE	39,444				
			TOTAL TAX ---			571.50**
				DATE #1		02/01/21
				AMT DUE		571.50



STATE OF NEW YORK
 COUNTY - St Lawrence
 TOWN - Pierrepont
 SWIS - 407000

2 0 2 1 T O W N T A X R O L L
 T A X A B L E SECTION OF THE ROLL - 1
 N A M E S E C T I O N - V
 UNIFORM PERCENT OF VALUE IS 090.00

PAGE 503
 VALUATION DATE-JUL 01, 2019
 TAXABLE STATUS DATE-MAR 01, 2020
 RPS155/V04/L015
 CURRENT DATE 12/21/2020

*** S P E C I A L D I S T R I C T S U M M A R Y ***

CODE	DISTRICT NAME	TOTAL PARCELS	EXTENSION TYPE	EXTENSION VALUE	AD VALOREM VALUE	EXEMPT AMOUNT	TAXABLE VALUE	TOTAL TAX
FD032	Pierrepont Fir	31	TOTAL M		1909,600		1909,600	1,867.69
LT025	Hannawa Light	8	TOTAL M		872,700		872,700	180.20

*** S C H O O L D I S T R I C T S U M M A R Y ***

CODE	DISTRICT NAME	TOTAL PARCELS	ASSESSED LAND	ASSESSED TOTAL	EXEMPT AMOUNT	TOTAL TAXABLE
					-----	-----
					STAR AMOUNT	STAR TAXABLE
	Canton 1	8	52,800	220,800		220,800
402201	Colton 1	15	324,750	1060,300	52,500	168,300
402801	Edwards-Knox Cntrl	1	9,000	9,000	261,990	798,310
403401	Potsdam 2	7	174,800	619,500		9,000
407402					131,250	619,500
	S U B - T O T A L	31	561,350	1909,600		1,909,600
	S U B - T O T A L (CONT)				445,740	1,463,860
	T O T A L	31	561,350	1909,600		1,909,600
	T O T A L (CONT)				445,740	1,463,860

STATE OF NEW YORK
COUNTY - St Lawrence
TOWN - Pierrepont
SWIS - 407000

2 0 2 1 T O W N T A X R O L L
T A X A B L E SECTION OF THE ROLL - 1
OWNERS NAME SEQUENCE
UNIFORM PERCENT OF VALUE IS 090.00

PAGE 505
VALUATION DATE-JUL 01, 2019
TAXABLE STATUS DATE-MAR 01, 2020

TAX MAP PARCEL NUMBER	PROPERTY LOCATION & CLASS	ASSESSMENT	EXEMPTION CODE	COUNTY	TOWN	TAX AMOUNT
CURRENT OWNERS NAME	SCHOOL DISTRICT	LAND	TAX DESCRIPTION	TAXABLE VALUE		
CURRENT OWNERS ADDRESS	PARCEL SIZE/GRID COORD	TOTAL	SPECIAL DISTRICTS			
***** 90.004-1-9 *****						
5451 SH 56				ACCT 1-	63- 2	BILL 1646
90.004-1-9	210 1 Family Res		2021 St Lawrence Co	45,000		409.59
Wagner Joshua (LC)	Colton 1 402801	5,800	Town of Pierrepont	45,000		58.20
Wagner Nicole (LC)	FRNT 100.00 DPTH 300.00	45,000	Highway	45,000		182.48
5451 State Highway 56	EAST-0332009 NRTH-1671824		Chargebacks	45,000		30.15
Potsdam, NY 13676-3006	DEED BOOK 991 PG-00986		FD032 Pierrepont Fire Prot	45,000	TO M	44.01
	FULL MARKET VALUE	50,000	LT025 Hannawa Light	45,000	TO M	9.29
			TOTAL TAX ---			733.72**
				DATE #1		02/01/21
				AMT DUE		733.72
***** 90.004-2-10 *****						
5392 SH 56				ACCT 1-	71-14	BILL 1647
90.004-2-10	210 1 Family Res		2021 St Lawrence Co	51,000		464.20
Waite David A	Colton 1 402801	6,500	Town of Pierrepont	51,000		65.97
Waite Carol J	Also 1091/217	51,000	Highway	51,000		206.81
PO Box 394	H. Smith survey 8/12/1957		Chargebacks	51,000		34.17
Hannawa Falls, NY 13647	0.86A		School Relevy			508.92
	FRNT 125.00 DPTH 267.00		FD032 Pierrepont Fire Prot	51,000	TO M	49.88
	EAST-0333259 NRTH-1671036		LT025 Hannawa Light	51,000	TO M	10.53
	DEED BOOK 2000 PG-18790					
	FULL MARKET VALUE	56,667				
			TOTAL TAX ---			1,340.48**
				DATE #1		02/01/21
				AMT DUE		1,340.48
***** 90.004-2-26 *****						
6643 CR 24				ACCT 1-	72-10	BILL 1648
90.004-2-26	210 1 Family Res		2021 St Lawrence Co	36,000		327.67
Waite William	Colton 1 402801	6,900	Town of Pierrepont	36,000		46.56
6643 County Route 24	.75 Ar Res	36,000	Highway	36,000		145.98
Colton, NY 13625	FRNT 150.00 DPTH 177.00		Chargebacks	36,000		24.12
	EAST-0334833 NRTH-1670235		School Relevy			708.55
PRIOR OWNER ON 3/01/2020	DEED BOOK 2019 PG-13207		FD032 Pierrepont Fire Prot	36,000	TO M	35.21
Waite William	FULL MARKET VALUE	40,000	LT025 Hannawa Light	36,000	TO M	7.43
			TOTAL TAX ---			1,295.52**
				DATE #1		02/01/21
				AMT DUE		1,295.52
***** 76.083-1-27 *****						
7 CR 59				ACCT 1-	39- 2	BILL 1649
76.083-1-27	210 1 Family Res		2021 St Lawrence Co	105,000		955.71
Wali Syed A	Potsdam 2 407402	8,800	Town of Pierrepont	105,000		135.81
7 County Route 59	110x297 1.5 Ar	105,000	Highway	105,000		425.78
Potsdam, NY 13676	FRNT 110.00 DPTH 297.00		Chargebacks	105,000		70.34
	ACRES 0.75 BANK8888830		FD032 Pierrepont Fire Prot	105,000	TO M	102.70
	EAST-0331978 NRTH-1680688		LT025 Hannawa Light	105,000	TO M	21.68
	DEED BOOK 2019 PG-13339					
	FULL MARKET VALUE	116,667				
			TOTAL TAX ---			1,712.02**
				DATE #1		02/01/21
				AMT DUE		1,712.02

STATE OF NEW YORK
 COUNTY - St Lawrence
 TOWN - Pierrepont
 SWIS - 407000

2 0 2 1 T O W N T A X R O L L
 T A X A B L E SECTION OF THE ROLL - 1
 OWNERS NAME SEQUENCE
 UNIFORM PERCENT OF VALUE IS 090.00

PAGE 506
 VALUATION DATE-JUL 01, 2019
 TAXABLE STATUS DATE-MAR 01, 2020

TAX MAP PARCEL NUMBER	PROPERTY LOCATION & CLASS	ASSESSMENT	EXEMPTION CODE	COUNTY	TOWN	TAX AMOUNT
CURRENT OWNERS NAME	SCHOOL DISTRICT	LAND	TAX DESCRIPTION			
CURRENT OWNERS ADDRESS	PARCEL SIZE/GRID COORD	TOTAL	SPECIAL DISTRICTS			
***** 103.004-2-21.2 *****						
103.004-2-21.2	Taylor Rd					BILL 1650
Walker David	314 Rural vac<10		2021 St Lawrence Co	7,400		67.35
5970 Allen-Padgham Rd	Canton 1 402201	7,400	Town of Pierrepont	7,400		9.57
Farmington, NY 14425-7009	FRNT 450.00 DPTH	7,400	Highway	7,400		30.01
	ACRES 5.70		Chargebacks	7,400		4.96
	EAST-0311630 NRTH-1648619		FD032 Pierrepont Fire Prot	7,400	TO M	7.24
	DEED BOOK 2008 PG-20917					
	FULL MARKET VALUE	8,222				
TOTAL TAX ---						119.13**
DATE #1						02/01/21
AMT DUE						119.13
***** 119.001-2-23 *****						
119.001-2-23	170 Wilson Rd					BILL 1651
Wallace Guy	240 Rural res		2021 St Lawrence Co	45,000		409.59
Attn: Dan Kelleher	Colton 1 402801	30,600	Town of Pierrepont	45,000		58.20
170 Wilson Rd	Res & Camp	45,000	Highway	45,000		182.48
Colton, NY 13625	ACRES 54.00		Chargebacks	45,000		30.15
	EAST-0323655 NRTH-1640539		School Relevy			2.87
	DEED BOOK 00964 PG-00325		FD032 Pierrepont Fire Prot	45,000	TO M	44.01
	FULL MARKET VALUE	50,000				
TOTAL TAX ---						727.30**
DATE #1						02/01/21
AMT DUE						727.30
***** 119.002-1-9 *****						
119.002-1-9	Wilson Rd					BILL 1652
Wallace Guy R	910 Priv forest		2021 St Lawrence Co	10,600		96.48
170 Wilson Rd	Colton 1 402801	10,600	Town of Pierrepont	10,600		13.71
Colton, NY 13625	1976 Trailer 12X50	10,600	Highway	10,600		42.98
	In Great Lot 75		Chargebacks	10,600		7.10
	19.5 Ar		School Relevy			208.63
	ACRES 25.00		FD032 Pierrepont Fire Prot	10,600	TO M	10.37
	EAST-0324260 NRTH-1641097					
	DEED BOOK 1081 PG-519					
	FULL MARKET VALUE	11,778				
TOTAL TAX ---						379.27**
DATE #1						02/01/21
AMT DUE						379.27
***** 119.004-1-16 *****						
119.004-1-16	Off Wilson Rd					BILL 1653
Wallace Guy R	910 Priv forest		2021 St Lawrence Co	14,500		131.98
170 Wilson Rd	Colton 1 402801	14,500	Town of Pierrepont	14,500		18.75
Colton, NY 13625	53.9 Ar Pri Forest	14,500	Highway	14,500		58.80
	ACRES 34.00		Chargebacks	14,500		9.71
	EAST-0324952 NRTH-1639811		School Relevy			285.39
	DEED BOOK 1081 PG-519		FD032 Pierrepont Fire Prot	14,500	TO M	14.18
	FULL MARKET VALUE	16,111				
TOTAL TAX ---						518.81**
DATE #1						02/01/21
AMT DUE						518.81

STATE OF NEW YORK
 COUNTY - St Lawrence
 TOWN - Pierrepont
 SWIS - 407000

2 0 2 1 T O W N T A X R O L L
 T A X A B L E SECTION OF THE ROLL - 1
 OWNERS NAME SEQUENCE
 UNIFORM PERCENT OF VALUE IS 090.00

PAGE 507
 VALUATION DATE-JUL 01, 2019
 TAXABLE STATUS DATE-MAR 01, 2020

TAX MAP PARCEL NUMBER	PROPERTY LOCATION & CLASS	ASSESSMENT	EXEMPTION CODE-----	COUNTY-----	TOWN-----	
CURRENT OWNERS NAME	SCHOOL DISTRICT	LAND	TAX DESCRIPTION	TAXABLE VALUE		TAX AMOUNT
CURRENT OWNERS ADDRESS	PARCEL SIZE/GRID COORD	TOTAL	SPECIAL DISTRICTS			
***** 119.002-1-10.22 *****						
	212 Wilson Rd					BILL 1654
119.002-1-10.22	210 1 Family Res		2021 St Lawrence Co	68,000		618.93
Wallace Joanne L	Colton 1 402801	12,700	Town of Pierrepont	68,000		87.95
Canner Stephen	FRNT 800.00 DPTH	68,000	Highway	68,000		275.75
212 Wilson Rd Lot 2	ACRES 10.20		Chargebacks	68,000		45.56
Colton, NY 13625-5105	EAST-0324927 NRTH-1641621		FD032 Pierrepont Fire Prot	68,000 TO M		66.51
	DEED BOOK 2004 PG-17056					
	FULL MARKET VALUE	75,556				
TOTAL TAX ---						1,094.70**
DATE #1						02/01/21
AMT DUE						1,094.70
***** 76.076-1-12 *****						
	5909 SH 56					BILL 1655
76.076-1-12	210 1 Family Res		2021 St Lawrence Co	144,000		1,310.68
Wallace Scott M	Potsdam 2 407402	10,300	Town of Pierrepont	144,000		186.26
Wallace Stephanie T	Res & 28X40 Det Gar	144,000	Highway	144,000		583.93
5909 State Highway 56	270x190x342x200		Chargebacks	144,000		96.47
Potsdam, NY 13676	FRNT 270.00 DPTH 198.00		FD032 Pierrepont Fire Prot	144,000 TO M		140.84
	ACRES 1.30		LT025 Hannawa Light	144,000 TO M		29.73
	EAST-0334799 NRTH-1682116					
	DEED BOOK 2017 PG-16516					
	FULL MARKET VALUE	160,000				
TOTAL TAX ---						2,347.91**
DATE #1						02/01/21
AMT DUE						2,347.91
***** 119.001-1-17.3 *****						
	1070 Howardville Rd					BILL 1656
119.001-1-17.3	270 Mfg housing		2021 St Lawrence Co	15,000		136.53
Walrath Lyman	Edwards-Knox Cn 403401	8,200	Town of Pierrepont	15,000		19.40
Walrath Dale	ACRES 1.10	15,000	Highway	15,000		60.83
1070 Howardville Rd	EAST-0313533 NRTH-1642991		Chargebacks	15,000		10.05
Canton, NY 13617	DEED BOOK 1077 PG-845		FD032 Pierrepont Fire Prot	15,000 TO M		14.67
	FULL MARKET VALUE	16,667				
TOTAL TAX ---						241.48**
DATE #1						02/01/21
AMT DUE						241.48
***** 104.002-1-8.2 *****						
	131,149 Sturtevant Rd					BILL 1657
104.002-1-8.2	240 Rural res		2021 St Lawrence Co	262,000		2,384.71
Walrich Family Trust	Colton 1 402801	47,700	Town of Pierrepont	262,000		338.88
Walrich Margaret T (LU)	Res & Pole Barn	262,000	Highway	262,000		1,062.43
131 Sturtevant Rd	FRNT 1272.00 DPTH		Chargebacks	262,000		175.52
Colton, NY 13625	ACRES 96.10		FD032 Pierrepont Fire Prot	262,000 TO M		256.25
	EAST-0332721 NRTH-1663037					
	DEED BOOK 2017 PG-15848					
	FULL MARKET VALUE	291,111				
TOTAL TAX ---						4,217.79**
DATE #1						02/01/21
AMT DUE						4,217.79

STATE OF NEW YORK
COUNTY - St Lawrence
TOWN - Pierrepont
SWIS - 407000

2 0 2 1 T O W N T A X R O L L
T A X A B L E SECTION OF THE ROLL - 1
OWNERS NAME SEQUENCE
UNIFORM PERCENT OF VALUE IS 090.00

PAGE 508
VALUATION DATE-JUL 01, 2019
TAXABLE STATUS DATE-MAR 01, 2020

TAX MAP PARCEL NUMBER	PROPERTY LOCATION & CLASS	ASSESSMENT	EXEMPTION CODE	COUNTY	TOWN	TAX AMOUNT
CURRENT OWNERS NAME	SCHOOL DISTRICT	LAND	TAX DESCRIPTION			
CURRENT OWNERS ADDRESS	PARCEL SIZE/GRID COORD	TOTAL	SPECIAL DISTRICTS			
***** 103.004-2-25.3 *****						
103.004-2-25.3	CR 27 323 Vacant rural		2021 St Lawrence Co	4,000		BILL 1658 36.41
Walrich Ted W	Edwards-Knox Cn 403401	4,000	Town of Pierrepont	4,000		5.17
Walrich Thomas C	ACRES 15.80	4,000	Highway	4,000		16.22
150 Old Liverpool Rd Apt 135	EAST-0302200 NRTH-1648953		Chargebacks	4,000		2.68
Liverpool, NY 13088	DEED BOOK 1050 PG-00502		FD032 Pierrepont Fire Prot	4,000	TO M	3.91
	FULL MARKET VALUE	4,444				
PRIOR OWNER ON 3/01/2020						
Walrich Ted W						

TOTAL TAX --- 64.39**
DATE #1 02/01/21
AMT DUE 64.39

***** 119.003-1-1 *****						
119.003-1-1	161 Selleck Rd 113 Cattle farm	67 PCT OF VALUE USED FOR EXEMPTION PURPOSES	ACCT 1- 48- 9	0	11,542	BILL 1659
Walter Harry R	Edwards-Knox Cn 403401	37,600	Vet Chg of 41003	0		
Walter Irmgard	Agri	91,500	Vet Pro Ra 41112	18,035	0	
161 Selleck Rd	ACRES 115.60		Aged - Tow 41803	0	26,786	
Canton, NY 13617	EAST-0314061 NRTH-1636725		2021 St Lawrence Co	73,465		668.68
	DEED BOOK 914 PG-00325		Town of Pierrepont	53,172		68.77
	FULL MARKET VALUE	101,667	Highway	53,172		215.62
			Chargebacks	53,172		35.62
			FD032 Pierrepont Fire Prot	91,500	TO M	89.49
			TOTAL TAX ---			1,078.18**
						DATE #1 02/01/21
						AMT DUE 1,078.18

***** 91.001-5-22.1 *****						
91.001-5-22.1	2224 River Rd & 14 Birch Dr 210 1 Family Res		2021 St Lawrence Co	107,500		BILL 1660 978.46
Ward Carl Jr	Potsdam 2 407402	12,500	Town of Pierrepont	107,500		139.04
Ward Veronica	Combined 09/20/04	107,500	Highway	107,500		435.92
PO Box 193	564'RF on Birch Dr.		Chargebacks	107,500		72.02
Hannawa Falls, NY 13647	FRNT 675.00 DPTH		FD032 Pierrepont Fire Prot	107,500	TO M	105.14
	ACRES 9.70					
	EAST-0336137 NRTH-1675284					
	DEED BOOK 738 PG-00488					
	FULL MARKET VALUE	119,444				
			TOTAL TAX ---			1,730.58**
						DATE #1 02/01/21
						AMT DUE 1,730.58

STATE OF NEW YORK
COUNTY - St Lawrence
TOWN - Pierrepont
SWIS - 407000

2 0 2 1 T O W N T A X R O L L
T A X A B L E SECTION OF THE ROLL - 1
OWNERS NAME SEQUENCE
UNIFORM PERCENT OF VALUE IS 090.00

PAGE 509
VALUATION DATE-JUL 01, 2019
TAXABLE STATUS DATE-MAR 01, 2020

TAX MAP PARCEL NUMBER	PROPERTY LOCATION & CLASS	ASSESSMENT	EXEMPTION CODE	COUNTY	TOWN	TAX AMOUNT
CURRENT OWNERS NAME	SCHOOL DISTRICT	LAND	TAX DESCRIPTION	TAXABLE VALUE		
CURRENT OWNERS ADDRESS	PARCEL SIZE/GRID COORD	TOTAL	SPECIAL DISTRICTS			
***** 90.004-1-12 *****						
5433 SH 56				ACCT 1-	72- 4	BILL 1661
90.004-1-12	210 1 Family Res		CW_15_VET/ 41162	10,500		0
Ward Charles L	Colton 1 402801	8,500	2021 St Lawrence Co	86,500		787.32
Ward Bonnie M	FRNT 200.00 DPTH 400.00	97,000	Town of Pierrepont	97,000		125.46
PO Box 24	ACRES 1.80		Highway	97,000		393.34
Colton, NY 13625	EAST-0332263 NRTH-1671479		Chargebacks	97,000		64.98
	DEED BOOK 859 PG-00141		FD032 Pierrepont Fire Prot	97,000	TO M	94.87
	FULL MARKET VALUE	107,778	LT025 Hannawa Light	97,000	TO M	20.03
			TOTAL TAX ---			1,486.00**
				DATE #1		02/01/21
				AMT DUE		1,486.00
***** 90.004-1-27 *****						
141 Tucker Rd				ACCT 1-	62-10	BILL 1662
90.004-1-27	210 1 Family Res		2021 St Lawrence Co	62,000		564.32
Ward Danny	Colton 1 402801	8,100	Town of Pierrepont	62,000		80.19
Ward Christine	Res & 2 Car Att Gar	62,000	Highway	62,000		251.42
141 Tucker Rd	ACRES 1.00		Chargebacks	62,000		41.54
Colton, NY 13625	EAST-0334485 NRTH-1665673		FD032 Pierrepont Fire Prot	62,000	TO M	60.64
	DEED BOOK 948 PG-01018					
	FULL MARKET VALUE	68,889				
			TOTAL TAX ---			998.11**
				DATE #1		02/01/21
				AMT DUE		998.11
***** 90.004-1-69 *****						
Sturtevant Rd						BILL 1663
90.004-1-69	314 Rural vac<10		2021 St Lawrence Co	6,700		60.98
Ward Danny L	Colton 1 402801	6,700	Town of Pierrepont	6,700		8.67
Ward Christine A	FRNT 564.00 DPTH	6,700	Highway	6,700		27.17
141 Tucker Rd	ACRES 4.30		Chargebacks	6,700		4.49
Colton, NY 13625	EAST-0334330 NRTH-1665486		FD032 Pierrepont Fire Prot	6,700	TO M	6.55
	DEED BOOK 1083 PG-1134					
	FULL MARKET VALUE	7,444				
			TOTAL TAX ---			107.86**
				DATE #1		02/01/21
				AMT DUE		107.86
***** 76.076-1-6 *****						
22 Keener Rd				ACCT 1-	42- 7	BILL 1664
76.076-1-6	270 Mfg housing		2021 St Lawrence Co	29,000		263.96
Ward Michael K	Potsdam 2 407402	10,200	Town of Pierrepont	29,000		37.51
2089 River Rd	200x238x200x238	29,000	Highway	29,000		117.60
Potsdam, NY 13676	FRNT 200.00 DPTH 238.00		Chargebacks	29,000		19.43
	ACRES 1.10		FD032 Pierrepont Fire Prot	29,000	TO M	28.36
PRIOR OWNER ON 3/01/2020	EAST-0335725 NRTH-1682344		LT025 Hannawa Light	29,000	TO M	5.99
Countryman Richard J	DEED BOOK 2020 PG-7623					
	FULL MARKET VALUE	32,222				
			TOTAL TAX ---			472.85**
				DATE #1		02/01/21
				AMT DUE		472.85

STATE OF NEW YORK
 COUNTY - St Lawrence
 TOWN - Pierrepont
 SWIS - 407000

2 0 2 1 T O W N T A X R O L L
 T A X A B L E SECTION OF THE ROLL - 1
 OWNERS NAME SEQUENCE
 UNIFORM PERCENT OF VALUE IS 090.00

PAGE 510
 VALUATION DATE-JUL 01, 2019
 TAXABLE STATUS DATE-MAR 01, 2020

TAX MAP PARCEL NUMBER	PROPERTY LOCATION & CLASS	ASSESSMENT	EXEMPTION CODE	COUNTY	TOWN	TAX AMOUNT
CURRENT OWNERS NAME	SCHOOL DISTRICT	LAND	TAX DESCRIPTION	TAXABLE VALUE		
CURRENT OWNERS ADDRESS	PARCEL SIZE/GRID COORD	TOTAL	SPECIAL DISTRICTS			
***** 91.001-5-27.1 *****						
2089 River Rd						BILL 1665
91.001-5-27.1	210 1 Family Res		2021 St Lawrence Co	220,000		2,002.43
Ward Michael K	Potsdam 2 407402	12,230	Town of Pierrepont	220,000		284.56
Sutton Alicia J	2015/12930 NIMO/Verizon e	220,000	Highway	220,000		892.12
2089 River Rd	FRNT 651.00 DPTH		Chargebacks	220,000		147.39
Potsdam, NY 13676	ACRES 10.40		FD032 Pierrepont Fire Prot	220,000	TO M	215.17
	EAST-0336310 NRTH-1678705		LT025 Hannawa Light	220,000	TO M	45.43
	DEED BOOK 2014 PG-4680					
	FULL MARKET VALUE	244,444				
TOTAL TAX ---						3,587.10**
DATE #1						02/01/21
AMT DUE						3,587.10
***** 104.001-3-2.12 *****						
636 Post Rd						BILL 1666
104.001-3-2.12	311 Res vac land		2021 St Lawrence Co	4,000		36.41
Warner Donald C II	Canton 1 402201	4,000	Town of Pierrepont	4,000		5.17
Regan-Warner Loretta L	Cambridge Survey 3/1/90	4,000	Highway	4,000		16.22
687 Post Rd	10.00A		Chargebacks	4,000		2.68
Colton, NY 13625	FRNT 250.00 DPTH		FD032 Pierrepont Fire Prot	4,000	TO M	3.91
	ACRES 10.00					
	EAST-0323181 NRTH-1659237					
	DEED BOOK 2009 PG-16482					
	FULL MARKET VALUE	4,444				
TOTAL TAX ---						64.39**
DATE #1						02/01/21
AMT DUE						64.39
***** 104.001-3-3 *****						
Post Rd						BILL 1667
104.001-3-3	322 Rural vac>10		2021 St Lawrence Co	6,800		61.89
Warner Donald C II	Canton 1 402201	6,800	Town of Pierrepont	6,800		8.80
Regan-Warner Loretta L	FRNT 950.00 DPTH	6,800	Highway	6,800		27.57
687 Post Rd	ACRES 16.10		Chargebacks	6,800		4.56
Colton, NY 13625	EAST-0324045 NRTH-1659828		FD032 Pierrepont Fire Prot	6,800	TO M	6.65
	DEED BOOK 2020 PG-4212					
	FULL MARKET VALUE	7,556				
PRIOR OWNER ON 3/01/2020						
Demarais Robert R						
TOTAL TAX ---						109.47**
DATE #1						02/01/21
AMT DUE						109.47

STATE OF NEW YORK
 COUNTY - St Lawrence
 TOWN - Pierrepont
 SWIS - 407000

2 0 2 1 T O W N T A X R O L L
 T A X A B L E SECTION OF THE ROLL - 1
 OWNERS NAME SEQUENCE
 UNIFORM PERCENT OF VALUE IS 090.00

PAGE 511
 VALUATION DATE-JUL 01, 2019
 TAXABLE STATUS DATE-MAR 01, 2020

TAX MAP PARCEL NUMBER	PROPERTY LOCATION & CLASS	ASSESSMENT	EXEMPTION CODE-----	COUNTY-----	TOWN-----	TAX AMOUNT
CURRENT OWNERS NAME	SCHOOL DISTRICT	LAND	TAX DESCRIPTION	TAXABLE VALUE		
CURRENT OWNERS ADDRESS	PARCEL SIZE/GRID COORD	TOTAL	SPECIAL DISTRICTS			

104.002-1-37.2	687 Post Rd			104.002-1-37.2		*****
Warner Donald C II	210 1 Family Res		2021 St Lawrence Co	126,000		BILL 1668
Warner Loretta L	Canton 1 402201	9,000	Town of Pierrepont	126,000		1,146.85
687 Post Rd	FRNT 350.00 DPTH 350.00	126,000	Highway	126,000		162.97
Colton, NY 13625-3123	ACRES 2.80		Chargebacks	126,000		510.94
	EAST-0324755 NRTH-1660136		FD032 Pierrepont Fire Prot	126,000	TO M	84.41
	DEED BOOK 1099 PG-976					123.24
	FULL MARKET VALUE	140,000				
			TOTAL TAX ---			2,028.41**
				DATE #1		02/01/21
				AMT DUE		2,028.41

119.003-1-20	245 Eels Rd			119.003-1-20		*****
Warner-Cole M. Ada W. (LU)	270 Mfg housing		2021 St Lawrence Co	53,000		BILL 1669
245 Eels Rd	Edwards-Knox Cn 403401	20,700	Town of Pierrepont	53,000		482.40
Russell, NY 13684-3180	Modular	53,000	Highway	53,000		68.55
	Also 2000/17926		Chargebacks	53,000		214.92
	85 Ar Rec Easement		FD032 Pierrepont Fire Prot	53,000	TO M	35.51
	ACRES 85.00					51.84
	EAST-0315365 NRTH-1632590					
	DEED BOOK 2009 PG-14151					
	FULL MARKET VALUE	58,889				
			TOTAL TAX ---			853.22**
				DATE #1		02/01/21
				AMT DUE		853.22

90.028-1-26	163 Postwood Rd			90.028-1-26		*****
Waterson Jeanine	210 1 Family Res		VET WAR CT 41121	10,500	10,500	BILL 1670
Waterson James	Potsdam 2 407402	22,900	2021 St Lawrence Co	109,500		996.66
PO Box 221	Sunroom 3505 Sq Ft	120,000	Town of Pierrepont	109,500		141.63
Hannawa Falls, NY 13647	70x175x60x172 .25 Ar Res		Highway	109,500		444.03
	FRNT 60.00 DPTH 173.00		Chargebacks	109,500		73.36
	EAST-0333614 NRTH-1679084		FD032 Pierrepont Fire Prot	120,000	TO M	117.37
	DEED BOOK 1999 PG-19061		LT025 Hannawa Light	120,000	TO M	24.78
	FULL MARKET VALUE	133,333				
			TOTAL TAX ---			1,797.83**
				DATE #1		02/01/21
				AMT DUE		1,797.83

STATE OF NEW YORK
 COUNTY - St Lawrence
 TOWN - Pierrepont
 SWIS - 407000

2 0 2 1 T O W N T A X R O L L
 T A X A B L E SECTION OF THE ROLL - 1
 OWNERS NAME SEQUENCE
 UNIFORM PERCENT OF VALUE IS 090.00

PAGE 512
 VALUATION DATE-JUL 01, 2019
 TAXABLE STATUS DATE-MAR 01, 2020

TAX MAP PARCEL NUMBER	PROPERTY LOCATION & CLASS	ASSESSMENT	EXEMPTION CODE-----	COUNTY-----	TOWN-----	
CURRENT OWNERS NAME	SCHOOL DISTRICT	LAND	TAX DESCRIPTION	TAXABLE VALUE		TAX AMOUNT
CURRENT OWNERS ADDRESS	PARCEL SIZE/GRID COORD	TOTAL	SPECIAL DISTRICTS			
***** 90.028-3-19 *****						
	123 Postwood Rd			ACCT 1- 72- 7		BILL 1671
90.028-3-19	260 Seasonal res		2021 St Lawrence Co	45,000		409.59
Watson Gloria (LU)	Potsdam 2 407402	18,700	Town of Pierrepont	45,000		58.20
PO Box 53	50x171x51x152 .25 Ar Seas	45,000	Highway	45,000		182.48
Madrid, NY 13660	FRNT 50.00 DPTH 162.00		Chargebacks	45,000		30.15
	EAST-0334034 NRTH-1678410		FD032 Pierrepont Fire Prot	45,000 TO M		44.01
	DEED BOOK 2011 PG-16345		LT025 Hannawa Light	45,000 TO M		9.29
	FULL MARKET VALUE	50,000				
			TOTAL TAX ---			733.72**
				DATE #1		02/01/21
				AMT DUE		733.72
***** 119.002-3-7 *****						
	Glenmeal Rd					BILL 1672
119.002-3-7	260 Seasonal res		2021 St Lawrence Co	47,500		432.34
Watson Terry	Colton 1 402801	30,800	Town of Pierrepont	47,500		61.44
Pedu Jason	Sub Division Lot 10	47,500	Highway	47,500		192.62
4974 Cascade Rd	Ranch-Seasonal		Chargebacks	47,500		31.82
Lake Placid, NY 12946-4114	ACRES 54.30		FD032 Pierrepont Fire Prot	47,500 TO M		46.46
	EAST-0329159 NRTH-1640426					
	DEED BOOK 2000 PG-2397					
	FULL MARKET VALUE	52,778				
			TOTAL TAX ---			764.68**
				DATE #1		02/01/21
				AMT DUE		764.68
***** 90.001-2-5.112 *****						
	200 Noyes Rd					BILL 1673
90.001-2-5.112	210 1 Family Res		2021 St Lawrence Co	93,000		846.48
Weaver Freddie G	Potsdam 2 407402	3,000	Town of Pierrepont	93,000		120.29
Weaver Cynthia C	Seeger survey 9/19/13	93,000	Highway	93,000		377.12
200 Noyes Rd	5.00A(S)		Chargebacks	93,000		62.30
Potsdam, NY 13676	FRNT 365.00 DPTH		FD032 Pierrepont Fire Prot	93,000 TO M		90.96
	ACRES 4.80 BANK8888209					
	EAST-0320292 NRTH-1672414					
	DEED BOOK 2013 PG-17327					
	FULL MARKET VALUE	103,333				
			TOTAL TAX ---			1,497.15**
				DATE #1		02/01/21
				AMT DUE		1,497.15

STATE OF NEW YORK
COUNTY - St Lawrence
TOWN - Pierrepont
SWIS - 407000

2 0 2 1 T O W N T A X R O L L
T A X A B L E SECTION OF THE ROLL - 1
OWNERS NAME SEQUENCE
UNIFORM PERCENT OF VALUE IS 090.00

PAGE 513
VALUATION DATE-JUL 01, 2019
TAXABLE STATUS DATE-MAR 01, 2020

TAX MAP PARCEL NUMBER	PROPERTY LOCATION & CLASS	ASSESSMENT	EXEMPTION CODE	COUNTY	TOWN	TAX AMOUNT
CURRENT OWNERS NAME	SCHOOL DISTRICT	LAND	TAX DESCRIPTION			
CURRENT OWNERS ADDRESS	PARCEL SIZE/GRID COORD	TOTAL	SPECIAL DISTRICTS			
***** 90.004-1-5.2 *****						
90.004-1-5.2	109 Butternut Ridge Rd			ACCT 1-	49- 4.2	BILL 1674
Weaver Tony R	210 1 Family Res		2021 St Lawrence Co	108,500		987.56
Weaver Michele	Colton 1 402801	8,100	Town of Pierrepont	108,500		140.34
109 Butternut Ridge Rd	FRNT 200.00 DPTH 218.00	108,500	Highway	108,500		439.98
Potsdam, NY 13676	ACRES 1.00		Chargebacks	108,500		72.69
	EAST-0329355 NRTH-1671943		FD032 Pierrepont Fire Prot	108,500	TO M	106.12
	DEED BOOK 1028 PG-01011		LT025 Hannawa Light	108,500	TO M	22.40
	FULL MARKET VALUE	120,556				
			TOTAL TAX ---			1,769.09**
				DATE #1		02/01/21
				AMT DUE		1,769.09
***** 103.002-2-5 *****						
103.002-2-5	Off Howardville Rd			ACCT 1-	24-12	BILL 1675
Webb Michael	910 Priv forest		2021 St Lawrence Co	24,700		224.82
Webb Hildegarde E	Canton 1 402201	24,700	Town of Pierrepont	24,700		31.95
380 Howardville Rd	Harrison Tract Gl#7	24,700	Highway	24,700		100.16
Canton, NY 13617	Forest-Corr Deed 993/285		Chargebacks	24,700		16.55
	ACRES 58.10		FD032 Pierrepont Fire Prot	24,700	TO M	24.16
	EAST-0309888 NRTH-1660304					
	DEED BOOK 989 PG-00845					
	FULL MARKET VALUE	27,444				
			TOTAL TAX ---			397.64**
				DATE #1		02/01/21
				AMT DUE		397.64
***** 103.002-2-6.1 *****						
103.002-2-6.1	380 Howardville Rd			ACCT 1-	24-11.1	BILL 1676
Webb Michael	240 Rural res		2021 St Lawrence Co	85,000		773.67
Webb Hildegarde E	Canton 1 402201	30,300	Town of Pierrepont	85,000		109.94
380 Howardville Rd	Harrison Tract Gl#7	85,000	Highway	85,000		344.68
Canton, NY 13617	New Home		Chargebacks	85,000		56.94
	ACRES 45.46		FD032 Pierrepont Fire Prot	85,000	TO M	83.14
	EAST-0311207 NRTH-1660667					
	DEED BOOK 989 PG-00845					
	FULL MARKET VALUE	94,444				
			TOTAL TAX ---			1,368.37**
				DATE #1		02/01/21
				AMT DUE		1,368.37

STATE OF NEW YORK
 COUNTY - St Lawrence
 TOWN - Pierrepont
 SWIS - 407000

2 0 2 1 T O W N T A X R O L L
 T A X A B L E SECTION OF THE ROLL - 1
 OWNERS NAME SEQUENCE
 UNIFORM PERCENT OF VALUE IS 090.00

PAGE 514
 VALUATION DATE-JUL 01, 2019
 TAXABLE STATUS DATE-MAR 01, 2020

TAX MAP PARCEL NUMBER	PROPERTY LOCATION & CLASS	ASSESSMENT	EXEMPTION CODE-----	COUNTY-----	TOWN-----		
CURRENT OWNERS NAME	SCHOOL DISTRICT	LAND	TAX DESCRIPTION	TAXABLE VALUE			TAX AMOUNT
CURRENT OWNERS ADDRESS	PARCEL SIZE/GRID COORD	TOTAL	SPECIAL DISTRICTS				
***** 76.004-3-3.111 *****							
	600 Parmenter Rd			ACCT 1-	33-14.11	BILL	1677
76.004-3-3.111	240 Rural res		VET COM CT 41131	17,500		17,500	
Weegar Robert F	Potsdam 2 407402	12,500	2021 St Lawrence Co	109,500			996.66
Weegar Patsy A	621' RF on Parmenter Rd	127,000	Town of Pierrepont	109,500			141.63
600 Parmenter Rd	split 08/05		Highway	109,500			444.03
Potsdam, NY 13676	FRNT 170.00 DPTH		Chargebacks	109,500			73.36
	ACRES 9.70 BANK8888869		FD032 Pierrepont Fire Prot	127,000	TO M		124.21
	EAST-0330279 NRTH-1681387		LT025 Hannawa Light	127,000	TO M		26.22
	DEED BOOK 2013 PG-5966						
	FULL MARKET VALUE	141,111					
			TOTAL TAX ---				1,806.11**
				DATE #1			02/01/21
				AMT DUE			1,806.11
***** 76.004-3-5.11 *****							
	638 Parmenter Rd			ACCT 1-	33-15	BILL	1678
76.004-3-5.11	240 Rural res		2021 St Lawrence Co	94,500			860.14
Weegar Robert F	Potsdam 2 407402	15,425	Town of Pierrepont	94,500			122.23
Weegar Patsy A	350' R.F. on CR 59	94,500	Highway	94,500			383.21
600 Parmenter Rd	FRNT 1156.00 DPTH		Chargebacks	94,500			63.31
Potsdam, NY 13676	ACRES 14.50		FD032 Pierrepont Fire Prot	94,500	TO M		92.43
	EAST-0331365 NRTH-1681470		LT025 Hannawa Light	94,500	TO M		19.51
	DEED BOOK 2013 PG-5966						
	FULL MARKET VALUE	105,000					
			TOTAL TAX ---				1,540.83**
				DATE #1			02/01/21
				AMT DUE			1,540.83
***** 76.004-4-3.112 *****							
	Parmenter Rd					BILL	1679
76.004-4-3.112	322 Rural vac>10		2021 St Lawrence Co	10,000			91.02
Weegar Robert F	Potsdam 2 407402	10,000	Town of Pierrepont	10,000			12.93
Weegar Patsy A	Strack survey 5/20/06	10,000	Highway	10,000			40.55
600 Parmenter Rd	24.43A(S)		Chargebacks	10,000			6.70
Potsdam, NY 13676	Also 116'RF on Root Rd		FD032 Pierrepont Fire Prot	10,000	TO M		9.78
	FRNT 1642.00 DPTH		LT025 Hannawa Light	10,000	TO M		2.06
	ACRES 23.40						
	EAST-0330483 NRTH-1682090						
	DEED BOOK 2013 PG-5966						
	FULL MARKET VALUE	11,111					
			TOTAL TAX ---				163.04**
				DATE #1			02/01/21
				AMT DUE			163.04

STATE OF NEW YORK
 COUNTY - St Lawrence
 TOWN - Pierrepont
 SWIS - 407000

2 0 2 1 T O W N T A X R O L L
 T A X A B L E SECTION OF THE ROLL - 1
 OWNERS NAME SEQUENCE
 UNIFORM PERCENT OF VALUE IS 090.00

PAGE 515
 VALUATION DATE-JUL 01, 2019
 TAXABLE STATUS DATE-MAR 01, 2020

TAX MAP PARCEL NUMBER	PROPERTY LOCATION & CLASS	ASSESSMENT	EXEMPTION CODE	COUNTY	TOWN	TAXABLE VALUE	TAX AMOUNT	
CURRENT OWNERS NAME	SCHOOL DISTRICT	LAND	TAX DESCRIPTION					
CURRENT OWNERS ADDRESS	PARCEL SIZE/GRID COORD	TOTAL	SPECIAL DISTRICTS					
***** 104.002-1-39.2 *****								
	95 Irish Settlement Rd					104.002-1-39.2		
104.002-1-39.2	240 Rural res		2021 St Lawrence Co			95,000	864.69	
Welch Douglas	Canton 1 402201	19,300	Town of Pierrepont			95,000	122.88	
Welch Virginia	Shop 24X24	95,000	Highway			95,000	385.23	
95 Irish Settlement Rd	ACRES 27.33		Chargebacks			95,000	63.64	
Colton, NY 13625	EAST-0327405 NRTH-1659267		FD032 Pierrepont Fire Prot		TO M	95,000	92.92	
	DEED BOOK 948 PG-01093							
	FULL MARKET VALUE	105,556						
							TOTAL TAX ---	1,529.36**
							DATE #1	02/01/21
							AMT DUE	1,529.36
***** 90.043-1-7 *****								
	37 Burtwood Park Dr/prvt					90.043-1-7		
90.043-1-7	260 Seasonal res		2021 St Lawrence Co			85,000	773.67	
Weller Terry L	Potsdam 2 407402	28,900	Town of Pierrepont			85,000	109.94	
LaShomb Tammy	Also 1114/146	85,000	Highway			85,000	344.68	
75 Root Rd	66wfx40x66x250		Chargebacks			85,000	56.94	
Potsdam, NY 13676	FRNT 66.00 DPTH 245.00		FD032 Pierrepont Fire Prot		TO M	85,000	83.14	
	ACRES 0.37							
	EAST-0332719 NRTH-1675692							
	DEED BOOK 2015 PG-9746							
	FULL MARKET VALUE	94,444						
							TOTAL TAX ---	1,368.37**
							DATE #1	02/01/21
							AMT DUE	1,368.37
***** 91.003-1-20.1 *****								
	5120 SH 56					91.003-1-20.1		
91.003-1-20.1	210 1 Family Res		2021 St Lawrence Co			30,000	273.06	
Whalen Anna M	Colton 1 402801	8,400	Town of Pierrepont			30,000	38.80	
Testamentary Trust	parcels combined 01/2007	30,000	Highway			30,000	121.65	
% John Whalen	FRNT 812.00 DPTH		Chargebacks			30,000	20.10	
5120 State Highway 56	ACRES 5.70		FD032 Pierrepont Fire Prot		TO M	30,000	29.34	
Colton, NY 13625	EAST-0336993 NRTH-1664892		LT025 Hannawa Light		TO M	30,000	6.19	
	DEED BOOK 2010 PG-10289							
	FULL MARKET VALUE	33,333						
							TOTAL TAX ---	489.14**
							DATE #1	02/01/21
							AMT DUE	489.14

STATE OF NEW YORK
 COUNTY - St Lawrence
 TOWN - Pierrepont
 SWIS - 407000

2 0 2 1 T O W N T A X R O L L
 T A X A B L E SECTION OF THE ROLL - 1
 OWNERS NAME SEQUENCE
 UNIFORM PERCENT OF VALUE IS 090.00

PAGE 516
 VALUATION DATE-JUL 01, 2019
 TAXABLE STATUS DATE-MAR 01, 2020

TAX MAP PARCEL NUMBER	PROPERTY LOCATION & CLASS	ASSESSMENT	EXEMPTION CODE	COUNTY	TOWN	TAX AMOUNT
CURRENT OWNERS NAME	SCHOOL DISTRICT	LAND	TAX DESCRIPTION	TAXABLE VALUE		
CURRENT OWNERS ADDRESS	PARCEL SIZE/GRID COORD	TOTAL	SPECIAL DISTRICTS			
***** 91.003-1-20.41 *****						
91.003-1-20.41	SH 56					BILL 1683
Whalen Raymond J	322 Rural vac>10		2021 St Lawrence Co	9,000		81.92
145 Garlough Road Ext	Colton 1 402801	9,000	Town of Pierrepont	9,000		11.64
South Colton, NY 13687-3444	Maine survey 5/7/10	9,000	Highway	9,000		36.50
	FRNT 121.00 DPTH		Chargebacks	9,000		6.03
	ACRES 28.00		FD032 Pierrepont Fire Prot	9,000	TO M	8.80
	EAST-0337223 NRTH-1666372		LT025 Hannawa Light	9,000	TO M	1.86
	DEED BOOK 2010 PG-10288					
	FULL MARKET VALUE	10,000				
			TOTAL TAX ---			146.75**
				DATE #1		02/01/21
				AMT DUE		146.75
***** 91.003-1-2.121 *****						
91.003-1-2.121	5232 SH 56					BILL 1684
Whalen William P	210 1 Family Res		2021 St Lawrence Co	94,860		863.41
Whalen Laura	Colton 1 402801	13,560	Town of Pierrepont	94,860		122.70
5232 State Highway 56	Parcels combined 10/5/10	94,860	Highway	94,860		384.67
Colton, NY 13625	FRNT 387.00 DPTH		Chargebacks	94,860		63.55
	ACRES 31.70		School Relevy			4.48
	EAST-0336707 NRTH-1667686		FD032 Pierrepont Fire Prot	94,860	TO M	92.78
	DEED BOOK 1048 PG-1041		LT025 Hannawa Light	94,860	TO M	19.59
	FULL MARKET VALUE	105,400				
			TOTAL TAX ---			1,551.18**
				DATE #1		02/01/21
				AMT DUE		1,551.18
***** 76.076-1-17.1 *****						
76.076-1-17.1	5939 SH 56					BILL 1685
Wheeler Alexander L	210 1 Family Res		2021 St Lawrence Co	40,000		364.08
5939 State Highway 56	Potsdam 2 407402	4,500	Town of Pierrepont	40,000		51.74
Potsdam, NY 13676	50x218x50x220 1 Fam Res	40,000	Highway	40,000		162.20
	FRNT 50.00 DPTH 219.00		Chargebacks	40,000		26.80
	ACRES 0.25		FD032 Pierrepont Fire Prot	40,000	TO M	39.12
PRIOR OWNER ON 3/01/2020	EAST-0335311 NRTH-1682588		LT025 Hannawa Light	40,000	TO M	8.26
Wheeler Alexander L	DEED BOOK 2018 PG-14205					
	FULL MARKET VALUE	44,444				
			TOTAL TAX ---			652.20**
				DATE #1		02/01/21
				AMT DUE		652.20

STATE OF NEW YORK
 COUNTY - St Lawrence
 TOWN - Pierrepont
 SWIS - 407000

2 0 2 1 T O W N T A X R O L L
 T A X A B L E SECTION OF THE ROLL - 1
 OWNERS NAME SEQUENCE
 UNIFORM PERCENT OF VALUE IS 090.00

PAGE 517
 VALUATION DATE-JUL 01, 2019
 TAXABLE STATUS DATE-MAR 01, 2020

TAX MAP PARCEL NUMBER	PROPERTY LOCATION & CLASS	ASSESSMENT	EXEMPTION CODE	COUNTY	TOWN	TAX AMOUNT
CURRENT OWNERS NAME	SCHOOL DISTRICT	LAND	TAX DESCRIPTION	TAXABLE VALUE		
CURRENT OWNERS ADDRESS	PARCEL SIZE/GRID COORD	TOTAL	SPECIAL DISTRICTS			
***** 76.004-4-3.12 *****						
637 Parmenter Rd						BILL 1686
76.004-4-3.12	270 Mfg housing		2021 St Lawrence Co	30,000		273.06
Wheeler Robert C Jr.	Potsdam 2 407402	10,200	Town of Pierrepont	30,000		38.80
637 Parmenter Rd	2 Stall Garage	30,000	Highway	30,000		121.65
Potsdam, NY 13676	FRNT 198.00 DPTH 277.00		Chargebacks	30,000		20.10
	ACRES 1.30		FD032 Pierrepont Fire Prot	30,000	TO M	29.34
	EAST-0331283 NRTH-1681939		LT025 Hannawa Light	30,000	TO M	6.19
	DEED BOOK 2019 PG-333					
	FULL MARKET VALUE	33,333				
			TOTAL TAX ---			489.14**
				DATE #1		02/01/21
				AMT DUE		489.14
***** 118.004-2-25.1 *****						
CR 27				ACCT 9-999-99		BILL 1687
118.004-2-25.1	322 Rural vac>10		2021 St Lawrence Co	12,900		117.42
Whisher Jeffrey T	Edwards-Knox Cn 403401	12,900	Town of Pierrepont	12,900		16.69
Whisher Amy K	Vacant Land	12,900	Highway	12,900		52.31
4519 County Route 27	Pt In Russell		Chargebacks	12,900		8.64
Canton, NY 13617	FRNT 2628.00 DPTH		FD032 Pierrepont Fire Prot	12,900	TO M	12.62
	ACRES 28.00 BANK8888198					
	EAST-0302934 NRTH-1639852					
	DEED BOOK 2002 PG-11176					
	FULL MARKET VALUE	14,333				
			TOTAL TAX ---			207.68**
				DATE #1		02/01/21
				AMT DUE		207.68
***** 119.001-2-19.1 *****						
156 Crary Rd				ACCT 1- 73- 7		BILL 1688
119.001-2-19.1	210 1 Family Res		2021 St Lawrence Co	117,000		1,064.93
Whitcomb Elbert	Colton 1 402801	8,200	Town of Pierrepont	117,000		151.33
Whitcomb Marthana	564x125x555x147	117,000	Highway	117,000		474.45
156 Crary Rd	FRNT 564.00 DPTH 147.00		Chargebacks	117,000		78.38
Canton, NY 13617	ACRES 1.70		FD032 Pierrepont Fire Prot	117,000	TO M	114.43
	EAST-0318583 NRTH-1641794					
	DEED BOOK 819 PG-16					
	FULL MARKET VALUE	130,000				
			TOTAL TAX ---			1,883.52**
				DATE #1		02/01/21
				AMT DUE		1,883.52

STATE OF NEW YORK
 COUNTY - St Lawrence
 TOWN - Pierrepont
 SWIS - 407000

2 0 2 1 T O W N T A X R O L L
 T A X A B L E SECTION OF THE ROLL - 1
 OWNERS NAME SEQUENCE
 UNIFORM PERCENT OF VALUE IS 090.00

PAGE 518
 VALUATION DATE-JUL 01, 2019
 TAXABLE STATUS DATE-MAR 01, 2020

TAX MAP PARCEL NUMBER	PROPERTY LOCATION & CLASS	ASSESSMENT	EXEMPTION CODE	COUNTY	TOWN	TAX AMOUNT
CURRENT OWNERS NAME	SCHOOL DISTRICT	LAND	TAX DESCRIPTION			
CURRENT OWNERS ADDRESS	PARCEL SIZE/GRID COORD	TOTAL	SPECIAL DISTRICTS			
***** 89.004-2-14.2 *****						
	16 Church Rd					BILL 1689
89.004-2-14.2	210 1 Family Res		2021 St Lawrence Co	93,800		853.76
Whitehill Melinda	Canton 1 402201	8,900	Town of Pierrepont	93,800		121.32
Conant Andrew	FRNT 254.00 DPTH 567.00	93,800	Highway	93,800		380.37
16 Church Rd	ACRES 2.50 BANK8888288		Chargebacks	93,800		62.84
Canton, NY 13617	EAST-0311333 NRTH-1667891		FD032 Pierrepont Fire Prot	93,800	TO M	91.74
	DEED BOOK 2014 PG-15970					
	FULL MARKET VALUE	104,222				
			TOTAL TAX ---			1,510.03**
				DATE #1		02/01/21
				AMT DUE		1,510.03
***** 105.003-7-8.21 *****						
	235 Hanson Rd					BILL 1690
105.003-7-8.21	210 1 Family Res		2021 St Lawrence Co	144,200		1,312.50
Whitman Freda M (LU)	Colton 1 402801	9,100	Town of Pierrepont	144,200		186.51
235 Hanson Rd	In Gl#60	144,200	Highway	144,200		584.74
Colton, NY 13625	Also D 957 Pg 81		Chargebacks	144,200		96.60
	ACRES 4.20		FD032 Pierrepont Fire Prot	144,200	TO M	141.04
	EAST-0336453 NRTH-1650640					
	DEED BOOK 2017 PG-3572					
	FULL MARKET VALUE	160,222				
			TOTAL TAX ---			2,321.39**
				DATE #1		02/01/21
				AMT DUE		2,321.39
***** 105.003-7-15.11 *****						
	Hanson Rd					BILL 1691
105.003-7-15.11	323 Vacant rural		2021 St Lawrence Co	10,800		98.30
Whitman Michael Duane	Colton 1 402801	10,800	Town of Pierrepont	10,800		13.97
Jones Michelle Marie	ACRES 25.50	10,800	Highway	10,800		43.79
C/O Michael D Whitman	EAST-0336248 NRTH-1651427		Chargebacks	10,800		7.24
235 Hanson Rd	DEED BOOK 2020 PG-8629		FD032 Pierrepont Fire Prot	10,800	TO M	10.56
Colton, NY 13625	FULL MARKET VALUE	12,000				
			TOTAL TAX ---			173.86**
				DATE #1		02/01/21
				AMT DUE		173.86

PRIOR OWNER ON 3/01/2020
 Alexander Charles H (Etal)

STATE OF NEW YORK
 COUNTY - St Lawrence
 TOWN - Pierrepont
 SWIS - 407000

2 0 2 1 T O W N T A X R O L L
 T A X A B L E SECTION OF THE ROLL - 1
 OWNERS NAME SEQUENCE
 UNIFORM PERCENT OF VALUE IS 090.00

PAGE 519
 VALUATION DATE-JUL 01, 2019
 TAXABLE STATUS DATE-MAR 01, 2020

TAX MAP PARCEL NUMBER	PROPERTY LOCATION & CLASS	ASSESSMENT	EXEMPTION CODE-----	COUNTY-----	TOWN-----	TAXABLE VALUE	TAX AMOUNT
CURRENT OWNERS NAME	SCHOOL DISTRICT	LAND	TAX DESCRIPTION				
CURRENT OWNERS ADDRESS	PARCEL SIZE/GRID COORD	TOTAL	SPECIAL DISTRICTS				
***** 89.004-2-10.1 *****							
	160 Post Rd					ACCT 1- 50- 8	BILL 1692
89.004-2-10.1	210 1 Family Res		VET COM CT 41131			17,500	17,500
Whitman Thomas H	Canton 1 402201	2,000	VET DIS CT 41141			35,000	35,000
160 Post Rd	Replotted 02/22/06	122,500	2021 St Lawrence Co			70,000	637.14
Canton, NY 13617	Combined 04/17/06		Town of Pierrepont			70,000	90.54
	FRNT 382.00 DPTH		Highway			70,000	283.86
	ACRES 3.00 BANK8888869		Chargebacks			70,000	46.90
	EAST-0311643 NRTH-1666694		FD032 Pierrepont Fire Prot			122,500	119.81
	DEED BOOK 2010 PG-19436						
	FULL MARKET VALUE	136,111					
						TOTAL TAX ---	1,178.25**
						DATE #1	02/01/21
						AMT DUE	1,178.25
***** 90.003-1-46.2 *****							
	Post Rd						BILL 1693
90.003-1-46.2	312 Vac w/imprv		2021 St Lawrence Co			9,000	81.92
Whitman Thomas H	Canton 1 402201	5,300	Town of Pierrepont			9,000	11.64
160 Post Rd	Seeger survey 11/10/05	9,000	Highway			9,000	36.50
Canton, NY 13617	Pt of 4.14A description		Chargebacks			9,000	6.03
	FRNT 79.00 DPTH		FD032 Pierrepont Fire Prot			9,000	8.80
	ACRES 1.50 BANK8888869						
	EAST-0311800 NRTH-1666547						
	DEED BOOK 2010 PG-19436						
	FULL MARKET VALUE	10,000					
						TOTAL TAX ---	144.89**
						DATE #1	02/01/21
						AMT DUE	144.89
***** 104.004-1-17 *****							
	337 SH 68					ACCT 1- 73-12	BILL 1694
104.004-1-17	210 1 Family Res		2021 St Lawrence Co			80,000	728.16
Whitman Walter D	Colton 1 402801	8,500	Town of Pierrepont			80,000	103.48
337 State Highway 68	238x178	80,000	Highway			80,000	324.41
Colton, NY 13625	FRNT 238.00 DPTH 178.00		Chargebacks			80,000	53.59
	ACRES 1.70		School Relevy				1,574.55
	EAST-0335322 NRTH-1654759		FD032 Pierrepont Fire Prot			80,000	78.25
	DEED BOOK 1089 PG-278						
	FULL MARKET VALUE	88,889					
						TOTAL TAX ---	2,862.44**
						DATE #1	02/01/21
						AMT DUE	2,862.44

STATE OF NEW YORK
 COUNTY - St Lawrence
 TOWN - Pierrepont
 SWIS - 407000

2 0 2 1 T O W N T A X R O L L
 T A X A B L E SECTION OF THE ROLL - 1
 OWNERS NAME SEQUENCE
 UNIFORM PERCENT OF VALUE IS 090.00

PAGE 520
 VALUATION DATE-JUL 01, 2019
 TAXABLE STATUS DATE-MAR 01, 2020

TAX MAP PARCEL NUMBER	PROPERTY LOCATION & CLASS	ASSESSMENT	EXEMPTION CODE-----	COUNTY-----	TOWN-----	
CURRENT OWNERS NAME	SCHOOL DISTRICT	LAND	TAX DESCRIPTION	TAXABLE VALUE		TAX AMOUNT
CURRENT OWNERS ADDRESS	PARCEL SIZE/GRID COORD	TOTAL	SPECIAL DISTRICTS			

120.001-4-14.2	1116 Green Rd			120.001-4-14.2		*****
Whitmarsh Joshua	240 Rural res		2021 St Lawrence Co	ACCT 1- 28- 7.2	BILL	1695
Whitmarsh Katherine	Colton 1 402801	18,000	Town of Pierrepont	165,000		1,501.82
1116 Green Rd	ACRES 24.20	165,000	Highway	165,000		213.42
Colton, NY 13625	EAST-0338543 NRTH-1646452		Chargebacks	165,000		669.09
	DEED BOOK 2019 PG-5234		FD032 Pierrepont Fire Prot	165,000 TO M		110.54
	FULL MARKET VALUE	183,333				161.38
TOTAL TAX ---						2,656.25**
DATE #1						02/01/21
AMT DUE						2,656.25

90.002-1-3	557 Noyes Rd			90.002-1-3		*****
Wijatkowski Adam	260 Seasonal res		2021 St Lawrence Co	ACCT 1- 74- 6	BILL	1696
Wijatkowski Anna	Potsdam 2 407402	3,200	Town of Pierrepont	11,400		103.76
557 Noyes Rd	ACRES 11.90	11,400	Highway	11,400		14.75
Potsdam, NY 13676	EAST-0326274 NRTH-1679307		Chargebacks	11,400		46.23
	DEED BOOK 2008 PG-12939		FD032 Pierrepont Fire Prot	11,400 TO M		7.64
	FULL MARKET VALUE	12,667				11.15
TOTAL TAX ---						183.53**
DATE #1						02/01/21
AMT DUE						183.53

76.004-4-31.1	5990 SH 56			76.004-4-31.1		*****
Wilcox Marcy L	210 1 Family Res		CW_15_VET/ 41162	ACCT 1- 28- 2	BILL	1697
5990 State Highway 56	Potsdam 2 407402	13,700	2021 St Lawrence Co	10,500	0	
Potsdam, NY 13676	FRNT 200.00 DPTH	80,500	Town of Pierrepont	70,000		637.14
	ACRES 2.00 BANK8888220		Highway	80,500		104.12
	EAST-0336053 NRTH-1683742		Chargebacks	80,500		326.43
	DEED BOOK 2001 PG-9814		FD032 Pierrepont Fire Prot	80,500 TO M		53.93
	FULL MARKET VALUE	89,444	LT025 Hannawa Light	80,500 TO M		78.73
TOTAL TAX ---						1,216.97**
DATE #1						02/01/21
AMT DUE						1,216.97

90.003-1-41.212	341 Post Rd			90.003-1-41.212		*****
Wildman James W	270 Mfg housing		VET COM CT 41131	7,500	7,500	BILL 1698
341 Post Rd	Canton 1 402201	8,400	2021 St Lawrence Co	22,500		204.79
Canton, NY 13617	Seeger Survey 1/17/2009	30,000	Town of Pierrepont	22,500		29.10
	1.078A(S)		Highway	22,500		91.24
	FRNT 476.00 DPTH		Chargebacks	22,500		15.07
	ACRES 1.80		FD032 Pierrepont Fire Prot	30,000 TO M		29.34
	EAST-0315962 NRTH-1664412					
	DEED BOOK 2009 PG-4844					
	FULL MARKET VALUE	33,333				
TOTAL TAX ---						369.54**
DATE #1						02/01/21
AMT DUE						369.54

STATE OF NEW YORK
 COUNTY - St Lawrence
 TOWN - Pierrepont
 SWIS - 407000

2 0 2 1 T O W N T A X R O L L
 T A X A B L E SECTION OF THE ROLL - 1
 OWNERS NAME SEQUENCE
 UNIFORM PERCENT OF VALUE IS 090.00

PAGE 521
 VALUATION DATE-JUL 01, 2019
 TAXABLE STATUS DATE-MAR 01, 2020

TAX MAP PARCEL NUMBER	PROPERTY LOCATION & CLASS	ASSESSMENT	EXEMPTION CODE-----	COUNTY-----	TOWN-----	
CURRENT OWNERS NAME	SCHOOL DISTRICT	LAND	TAX DESCRIPTION	TAXABLE VALUE		TAX AMOUNT
CURRENT OWNERS ADDRESS	PARCEL SIZE/GRID COORD	TOTAL	SPECIAL DISTRICTS			
***** 90.043-1-28 *****						
5549 SH 56				ACCT 1- 38- 7		BILL 1699
90.043-1-28	210 1 Family Res		2021 St Lawrence Co	71,500		650.79
Williams Daniel R	Colton 1 402801	3,100	Town of Pierrepont	71,500		92.48
5549 State Highway 56	.12 Ar Res	71,500	Highway	71,500		289.94
Potsdam, NY 13676	FRNT 60.00 DPTH 220.00		Chargebacks	71,500		47.90
	BANK8888288		FD032 Pierrepont Fire Prot	71,500 TO M		69.93
	EAST-0331801 NRTH-1674394		LT025 Hannawa Light	71,500 TO M		14.76
	DEED BOOK 2019 PG-7900					
	FULL MARKET VALUE	79,444				
TOTAL TAX ---						1,165.80**
DATE #1						02/01/21
AMT DUE						1,165.80
***** 76.084-2-15 *****						
4 School St				ACCT 1- 74- 4		BILL 1700
76.084-2-15	210 1 Family Res		Vet Chg of 41003	0	46,170	
Williams Revocable Trust	Potsdam 2 407402	9,700	Vet Pro Ra 41112	52,438	0	
PO Box 324	190x195x205x195 2 Ar	94,000	2021 St Lawrence Co	41,562		378.30
Hannawa Falls, NY 13647-0324	FRNT 190.00 DPTH 195.00		Town of Pierrepont	47,830		61.87
	EAST-0333930 NRTH-1680716		Highway	47,830		193.95
	DEED BOOK 2015 PG-14506		Chargebacks	47,830		32.04
	FULL MARKET VALUE	104,444	FD032 Pierrepont Fire Prot	94,000 TO M		91.94
			LT025 Hannawa Light	94,000 TO M		19.41
TOTAL TAX ---						777.51**
DATE #1						02/01/21
AMT DUE						777.51
***** 119.002-2-11.13 *****						
449 Orebed Rd						BILL 1701
119.002-2-11.13	270 Mfg housing		2021 St Lawrence Co	85,900		781.86
Williams Scott T	Colton 1 402801	9,600	Town of Pierrepont	85,900		111.11
Bier Sara E	Modular Home & 2 Stall	85,900	Highway	85,900		348.33
449 Orebed Rd	Det Gar		Chargebacks	85,900		57.55
Colton, NY 13625	FRNT 400.00 DPTH 421.00		FD032 Pierrepont Fire Prot	85,900 TO M		84.02
	ACRES 3.90 BANK8888220					
	EAST-0334645 NRTH-1643185					
	DEED BOOK 2017 PG-3829					
	FULL MARKET VALUE	95,444				
TOTAL TAX ---						1,382.87**
DATE #1						02/01/21
AMT DUE						1,382.87

STATE OF NEW YORK
 COUNTY - St Lawrence
 TOWN - Pierrepont
 SWIS - 407000

2 0 2 1 T O W N T A X R O L L
 T A X A B L E SECTION OF THE ROLL - 1
 OWNERS NAME SEQUENCE
 UNIFORM PERCENT OF VALUE IS 090.00

PAGE 522
 VALUATION DATE-JUL 01, 2019
 TAXABLE STATUS DATE-MAR 01, 2020

TAX MAP PARCEL NUMBER	PROPERTY LOCATION & CLASS	ASSESSMENT	EXEMPTION CODE-----	COUNTY-----	TOWN-----	
CURRENT OWNERS NAME	SCHOOL DISTRICT	LAND	TAX DESCRIPTION	TAXABLE VALUE		TAX AMOUNT
CURRENT OWNERS ADDRESS	PARCEL SIZE/GRID COORD	TOTAL	SPECIAL DISTRICTS			
***** 90.004-1-37 *****						
	6520 CR 24			ACCT 1- 74- 7	BILL	1702
90.004-1-37	210 1 Family Res		2021 St Lawrence Co	95,500		869.24
Wilmart Neil	Colton 1 402801	8,200	Town of Pierrepont	95,500		123.52
Wilmart Linda	Cambridge Survey 9/24/68	95,500	Highway	95,500		387.26
6520 County Route 24	1.17A(Survey)		Chargebacks	95,500		63.98
Colton, NY 13625	FRNT 171.00 DPTH		FD032 Pierrepont Fire Prot	95,500 TO M		93.41
	ACRES 1.10		LT025 Hannawa Light	95,500 TO M		19.72
	EAST-0333025 NRTH-1667645					
	DEED BOOK 812 PG-00402					
	FULL MARKET VALUE	106,111				
			TOTAL TAX ---			1,557.13**
				DATE #1		02/01/21
				AMT DUE		1,557.13
***** 90.004-1-30.412 *****						
	5243 SH 56				BILL	1703
90.004-1-30.412	210 1 Family Res		VET WAR CT 41121	10,500	10,500	
Wilson Dannie	Colton 1 402801	11,100	2021 St Lawrence Co	123,000		1,119.54
5243 State Highway 56	1 1/2 Story Log 1500 Sq'	133,500	Town of Pierrepont	123,000		159.09
Colton, NY 13625	ACRES 6.80		Highway	123,000		498.78
	EAST-0335151 NRTH-1667782		Chargebacks	123,000		82.40
	DEED BOOK 2015 PG-2730		FD032 Pierrepont Fire Prot	133,500 TO M		130.57
	FULL MARKET VALUE	148,333				
			TOTAL TAX ---			1,990.38**
				DATE #1		02/01/21
				AMT DUE		1,990.38
***** 90.027-2-18 *****						
	3 Riggs Dr			ACCT 1- 29-14.13	BILL	1704
90.027-2-18	210 1 Family Res		2021 St Lawrence Co	190,000		1,729.37
Wilson Darren J	Potsdam 2 407402	9,500	Town of Pierrepont	190,000		245.75
Wilson Danielle A	Res & Lot	190,000	Highway	190,000		770.47
PO Box 174	ACRES 0.80		Chargebacks	190,000		127.29
Hannawa Falls, NY 13647	EAST-0331517 NRTH-1678087		FD032 Pierrepont Fire Prot	190,000 TO M		185.83
	DEED BOOK 1098 PG-931		LT025 Hannawa Light	190,000 TO M		39.23
	FULL MARKET VALUE	211,111				
			TOTAL TAX ---			3,097.94**
				DATE #1		02/01/21
				AMT DUE		3,097.94
***** 134.001-1-24 *****						
	27 Eels Rd			ACCT 1- 7- 6	BILL	1705
134.001-1-24	910 Priv forest		2021 St Lawrence Co	47,600		433.25
Winzenried Ryan A	Edwards-Knox Cn 403401	47,600	Town of Pierrepont	47,600		61.57
Winzenried Danielle M	Hunting Camp & Sugarhouse	47,600	Highway	47,600		193.02
PO Box 573	112 Ar Pri Forest		Chargebacks	47,600		31.89
Cranberry Lake, NY 12927	ACRES 112.00		FD032 Pierrepont Fire Prot	47,600 TO M		46.56
	EAST-0312907 NRTH-1630684					
PRIOR OWNER ON 3/01/2020	DEED BOOK 2020 PG-12248					
Brady Scott	FULL MARKET VALUE	52,889				
			TOTAL TAX ---			766.29**
				DATE #1		02/01/21
				AMT DUE		766.29



STATE OF NEW YORK
COUNTY - St Lawrence
TOWN - Pierrepont
SWIS - 407000

2 0 2 1 T O W N T A X R O L L
T A X A B L E SECTION OF THE ROLL - 1
OWNERS NAME SEQUENCE
UNIFORM PERCENT OF VALUE IS 090.00

PAGE 523
VALUATION DATE-JUL 01, 2019
TAXABLE STATUS DATE-MAR 01, 2020

TAX MAP PARCEL NUMBER	PROPERTY LOCATION & CLASS	ASSESSMENT	EXEMPTION CODE-----	COUNTY-----	TOWN-----		
CURRENT OWNERS NAME	SCHOOL DISTRICT	LAND	TAX DESCRIPTION	TAXABLE VALUE			TAX AMOUNT
CURRENT OWNERS ADDRESS	PARCEL SIZE/GRID COORD	TOTAL	SPECIAL DISTRICTS				
***** 76.084-1-8.1 *****							
5889 SH 56				ACCT 1- 15- 4	BILL	1706	
76.084-1-8.1	210 1 Family Res		VET WAR CT 41121	10,500	10,500		
Wolf David L	Potsdam 2 407402	10,300	2021 St Lawrence Co	76,500			696.30
PO Box 104	291x203x285x200	87,000	Town of Pierrepont	76,500			98.95
Hannawa Falls, NY 13647	FRNT 291.00 DPTH		Highway	76,500			310.21
	ACRES 1.20 BANK8888830		Chargebacks	76,500			51.25
	EAST-0334313 NRTH-1681862		FD032 Pierrepont Fire Prot	87,000	TO M		85.09
	DEED BOOK 2011 PG-19047		LT025 Hannawa Light	87,000	TO M		17.96
	FULL MARKET VALUE	96,667					
			TOTAL TAX ---				1,259.76**
				DATE #1			02/01/21
				AMT DUE			1,259.76
***** 90.004-1-45 *****							
6439 CR 24				ACCT 1- 21- 6	BILL	1707	
90.004-1-45	210 1 Family Res		2021 St Lawrence Co	155,000			1,410.80
Wolf Diane L (LU)	Colton 1 402801	16,100	Town of Pierrepont	155,000			200.48
6439 County Route 24	17.20 Ar Res	155,000	Highway	155,000			628.54
Colton, NY 13625	FRNT 550.00 DPTH		Chargebacks	155,000			103.84
	ACRES 17.02		FD032 Pierrepont Fire Prot	155,000	TO M		151.60
	EAST-0331054 NRTH-1666830						
	DEED BOOK 2019 PG-13837						
	FULL MARKET VALUE	172,222					
			TOTAL TAX ---				2,495.26**
				DATE #1			02/01/21
				AMT DUE			2,495.26
***** 118.004-2-26 *****							
4584 CR 27				ACCT 1- 19-14.1	BILL	1708	
118.004-2-26	240 Rural res		2021 St Lawrence Co	49,000			446.00
Wolfe Gerald H	Edwards-Knox Cn 403401	27,400	Town of Pierrepont	49,000			63.38
Willette Regina M	2 Story-24X32 Addition	49,000	Highway	49,000			198.70
4584 County Route 27	ACRES 46.50		Chargebacks	49,000			32.83
Canton, NY 13617	EAST-0303601 NRTH-1639275		FD032 Pierrepont Fire Prot	49,000	TO M		47.93
	DEED BOOK 897 PG-00272						
	FULL MARKET VALUE	54,444					
			TOTAL TAX ---				788.84**
				DATE #1			02/01/21
				AMT DUE			788.84
***** 90.028-1-25 *****							
161 Postwood Rd				ACCT 1- 60- 8	BILL	1709	
90.028-1-25	260 Seasonal res		2021 St Lawrence Co	55,000			500.61
Wood Jane Lee	Potsdam 2 407402	18,200	Town of Pierrepont	55,000			71.14
Rush Susan	70x125x50x175 .25 Ar Seas	55,000	Highway	55,000			223.03
204 E Center St	FRNT 70.00 DPTH 150.00		Chargebacks	55,000			36.85
Berea, OH 44017	EAST-0333604 NRTH-1679029		FD032 Pierrepont Fire Prot	55,000	TO M		53.79
	DEED BOOK 1042 PG-00442		LT025 Hannawa Light	55,000	TO M		11.36
	FULL MARKET VALUE	61,111					
			TOTAL TAX ---				896.78**
				DATE #1			02/01/21
				AMT DUE			896.78

STATE OF NEW YORK
 COUNTY - St Lawrence
 TOWN - Pierrepont
 SWIS - 407000

2 0 2 1 T O W N T A X R O L L
 T A X A B L E SECTION OF THE ROLL - 1
 OWNERS NAME SEQUENCE
 UNIFORM PERCENT OF VALUE IS 090.00

PAGE 524
 VALUATION DATE-JUL 01, 2019
 TAXABLE STATUS DATE-MAR 01, 2020

TAX MAP PARCEL NUMBER	PROPERTY LOCATION & CLASS	ASSESSMENT	EXEMPTION CODE	COUNTY	TOWN	TAX AMOUNT
CURRENT OWNERS NAME	SCHOOL DISTRICT	LAND	TAX DESCRIPTION			
CURRENT OWNERS ADDRESS	PARCEL SIZE/GRID COORD	TOTAL	SPECIAL DISTRICTS			
***** 118.002-2-17 *****						
118.002-2-17	4805 CR 27					BILL 1710
Wood Nancy A	240 Rural res		2021 St Lawrence Co	65,000		591.63
4805 County Route 27	Edwards-Knox Cn 403401	24,700	Town of Pierrepont	65,000		84.07
Canton, NY 13617	ACRES 34.20	65,000	Highway	65,000		263.58
	EAST-0302906 NRTH-1646744		Chargebacks	65,000		43.55
	DEED BOOK 2006 PG-12476		FD032 Pierrepont Fire Prot	65,000	TO M	63.57
	FULL MARKET VALUE	72,222				
			TOTAL TAX ---			1,046.40**
				DATE #1		02/01/21
				AMT DUE		1,046.40
***** 119.003-1-26 *****						
119.003-1-26	156 Selleck Rd			ACCT 1- 45- 6		BILL 1711
Wood Wallace S (LU)	312 Vac w/imprv		2021 St Lawrence Co	83,800		762.74
Wood Sally A (LU)	Edwards-Knox Cn 403401	67,800	Town of Pierrepont	83,800		108.39
10395 State Highway 37	2013/11373 NIMO/Verizon e	83,800	Highway	83,800		339.82
Lisbon, NY 13658	158 Ar		Chargebacks	83,800		56.14
	FRNT 2029.00 DPTH		FD032 Pierrepont Fire Prot	83,800	TO M	81.96
	ACRES 167.90					
PRIOR OWNER ON 3/01/2020	EAST-0312620 NRTH-1636338					
Hallada Steven J	DEED BOOK 2020 PG-9220					
	FULL MARKET VALUE	93,111				
			TOTAL TAX ---			1,349.05**
				DATE #1		02/01/21
				AMT DUE		1,349.05
***** 104.004-1-58.1 *****						
104.004-1-58.1	769 SH 68			ACCT 1- 45-13		BILL 1712
Woolworth Beth	210 1 Family Res		2021 St Lawrence Co	87,800		799.15
221 County Route 23A	Canton 1 402201	8,600	Town of Pierrepont	87,800		113.56
Constantia, NY 13044	Plotted 5/2019	87,800	Highway	87,800		356.04
	L. Seeger survey 7/14/201		Chargebacks	87,800		58.82
	1.94A(D) parcels combined		FD032 Pierrepont Fire Prot	87,800	TO M	85.87
	FRNT 211.00 DPTH					
	ACRES 1.90					
	EAST-0324951 NRTH-1654046					
	DEED BOOK 2019 PG-5940					
	FULL MARKET VALUE	97,556				
			TOTAL TAX ---			1,413.44**
				DATE #1		02/01/21
				AMT DUE		1,413.44

STATE OF NEW YORK
 COUNTY - St Lawrence
 TOWN - Pierrepont
 SWIS - 407000

2 0 2 1 T O W N T A X R O L L
 T A X A B L E SECTION OF THE ROLL - 1
 OWNERS NAME SEQUENCE
 UNIFORM PERCENT OF VALUE IS 090.00

PAGE 525
 VALUATION DATE-JUL 01, 2019
 TAXABLE STATUS DATE-MAR 01, 2020

TAX MAP PARCEL NUMBER	PROPERTY LOCATION & CLASS	ASSESSMENT	EXEMPTION CODE-----	COUNTY-----	TOWN-----	TAX AMOUNT
CURRENT OWNERS NAME	SCHOOL DISTRICT	LAND	TAX DESCRIPTION	TAXABLE VALUE		
CURRENT OWNERS ADDRESS	PARCEL SIZE/GRID COORD	TOTAL	SPECIAL DISTRICTS			

104.002-1-44.12	132 Sturtevant Rd			104.002-1-44.12	*****	
Wounded Warriors	322 Rural vac>10		Charitable 25130	30,195	30,195	BILL 1713
Outdoor Adventures, Inc.	Colton 1 402801	30,195	2021 St Lawrence Co	0.00		0.00
668 Ruddy Rd	Plotted 5/2019	30,195	Town of Pierrepont	0.00		0.00
Chase Mills, NY 13621	FRNT 385.00 DPTH		Highway	0.00		0.00
	ACRES 67.10		Chargebacks	0.00		0.00
	EAST-0335390 NRTH-1662516		FD032 Pierrepont Fire Prot	0	TO M	
	DEED BOOK 2019 PG-5767		30,195 EX			
	FULL MARKET VALUE	33,550				
			TOTAL TAX ---			0.00**

90.035-1-25.1	10 Underhill Dr			90.035-1-25.1	*****	
Wriedt Mario	210 1 Family Res		2021 St Lawrence Co	ACCT 1-66-9.25	BILL 1714	
Wriedt Anja	Potsdam 2 407402	11,500	Town of Pierrepont	185,000		1,683.86
10 Underhill Dr	Lot 21 Crestview Subdiv	185,000	Highway	185,000		239.29
Potsdam, NY 13676	145sx200sx165sx200s		Chargebacks	185,000		750.19
	ACRES 1.40 BANK8888111		FD032 Pierrepont Fire Prot	185,000	TO M	123.94
	EAST-0332306 NRTH-1677307		LT025 Hannawa Light	185,000	TO M	180.94
	DEED BOOK 2014 PG-16300					38.20
	FULL MARKET VALUE	205,556				
			TOTAL TAX ---			3,016.42**
				DATE #1		02/01/21
				AMT DUE		3,016.42

103.002-2-10	479A,B Howardville Rd			103.002-2-10	*****	
Wright (Estate) Evelyn	271 Mfg housings		2021 St Lawrence Co	ACCT 1- 50-11.1	BILL 1715	
479B Howardville Rd	Canton 1 402201	7,300	Town of Pierrepont	67,300		612.56
Canton, NY 13617	Plor revised 5/2018	67,300	Highway	67,300		87.05
	165x264(D)		Chargebacks	67,300		272.91
	FRNT 165.00 DPTH 239.00		School Relevy	67,300		45.09
	EAST-0312018 NRTH-1657577		FD032 Pierrepont Fire Prot	67,300	TO M	1,743.52
	DEED BOOK 00965 PG-00556					65.82
	FULL MARKET VALUE	74,778				
			TOTAL TAX ---			2,826.95**
				DATE #1		02/01/21
				AMT DUE		2,826.95

STATE OF NEW YORK
 COUNTY - St Lawrence
 TOWN - Pierrepont
 SWIS - 407000

2 0 2 1 T O W N T A X R O L L
 T A X A B L E SECTION OF THE ROLL - 1
 OWNERS NAME SEQUENCE
 UNIFORM PERCENT OF VALUE IS 090.00

PAGE 526
 VALUATION DATE-JUL 01, 2019
 TAXABLE STATUS DATE-MAR 01, 2020

TAX MAP PARCEL NUMBER	PROPERTY LOCATION & CLASS	ASSESSMENT	EXEMPTION CODE-----	COUNTY-----	TOWN-----	
CURRENT OWNERS NAME	SCHOOL DISTRICT	LAND	TAX DESCRIPTION	TAXABLE VALUE		TAX AMOUNT
CURRENT OWNERS ADDRESS	PARCEL SIZE/GRID COORD	TOTAL	SPECIAL DISTRICTS			
***** 90.004-2-13 *****						
5376 SH 56		90 PCT OF VALUE USED FOR EXEMPTION PURPOSES	ACCT 1- 74-13	BILL	1716	
90.004-2-13	432 Gas station		Aged - Cou 41802	40,500	0	
Wright Arnold F (LU)	Colton 1 402801	9,700	Aged - Tow 41803	0	67,500	
Wright Elizabeth G (LU)	Res & 24X60 Det 2 Story	150,000	2021 St Lawrence Co	109,500		996.66
5376 State Highway 56	Gar (Business) &		Town of Pierrepont	82,500		106.71
Potsdam, NY 13676	New Gar 864 Sq Ft		Highway	82,500		334.54
	FRNT 200.00 DPTH 267.00		Chargebacks	82,500		55.27
	ACRES 1.20		School Relevy			640.77
	EAST-0333518 NRTH-1670763		FD032 Pierrepont Fire Prot	150,000	TO M	146.71
	DEED BOOK 2006 PG-9965		LT025 Hannawa Light	150,000	TO M	30.97
	FULL MARKET VALUE	166,667				
			TOTAL TAX ---			2,311.63**
				DATE #1		02/01/21
				AMT DUE		2,311.63
***** 105.001-1-14.1 *****						
217 SH 68			ACCT 1- 66-13.1	BILL	1717	
105.001-1-14.1	210 1 Family Res		2021 St Lawrence Co	65,000		591.63
Wright Christopher J	Colton 1 402801	8,600	Town of Pierrepont	65,000		84.07
217 State Highway 68	Also see 2006/20710	65,000	Highway	65,000		263.58
Colton, NY 13625	ACRES 1.90 BANK8888220		Chargebacks	65,000		43.55
	EAST-0337872 NRTH-1656576		FD032 Pierrepont Fire Prot	65,000	TO M	63.57
	DEED BOOK 2011 PG-17885					
	FULL MARKET VALUE	72,222				
			TOTAL TAX ---			1,046.40**
				DATE #1		02/01/21
				AMT DUE		1,046.40
***** 104.001-1-23 *****						
501 Howardville Rd			ACCT 1- 50-11.2	BILL	1719	
104.001-1-23	210 1 Family Res		2021 St Lawrence Co	25,000		227.55
Wright Debra J	Canton 1 402201	8,400	Town of Pierrepont	25,000		32.34
501 Howardville Rd	ACRES 7.60 BANK8888220	25,000	Highway	25,000		101.38
Canton, NY 13617	EAST-0312420 NRTH-1656905		Chargebacks	25,000		16.75
	DEED BOOK 2013 PG-9225		FD032 Pierrepont Fire Prot	25,000	TO M	24.45
	FULL MARKET VALUE	27,778				
			TOTAL TAX ---			402.47**
				DATE #1		02/01/21
				AMT DUE		402.47
***** 103.002-2-11 *****						
475 Howardville Rd			ACCT 1- 50-11.2	BILL	1719	
103.002-2-11	314 Rural vac<10		2021 St Lawrence Co	100		0.91
Wright Dennis	Canton 1 402201	100	Town of Pierrepont	100		0.13
Attn: Evelyn Wright	Plot revised 5/2018	100	Highway	100		0.41
479B Howardville Rd	83x132(D)		Chargebacks	100		0.07
Canton, NY 13617-3439	FRNT 83.00 DPTH 99.00		FD032 Pierrepont Fire Prot	100	TO M	.10
	ACRES 0.19					
	EAST-0311966 NRTH-1657448					
	DEED BOOK 931 PG-00974					
	FULL MARKET VALUE	111				
			TOTAL TAX ---			1.62**
				DATE #1		02/01/21
				AMT DUE		1.62

STATE OF NEW YORK
COUNTY - St Lawrence
TOWN - Pierrepont
SWIS - 407000

2 0 2 1 T O W N T A X R O L L
T A X A B L E SECTION OF THE ROLL - 1
OWNERS NAME SEQUENCE
UNIFORM PERCENT OF VALUE IS 090.00

PAGE 527
VALUATION DATE-JUL 01, 2019
TAXABLE STATUS DATE-MAR 01, 2020

TAX MAP PARCEL NUMBER	PROPERTY LOCATION & CLASS	ASSESSMENT	EXEMPTION CODE	COUNTY	TOWN	TAX AMOUNT
CURRENT OWNERS NAME	SCHOOL DISTRICT	LAND	TAX DESCRIPTION			
CURRENT OWNERS ADDRESS	PARCEL SIZE/GRID COORD	TOTAL	SPECIAL DISTRICTS			
***** 104.001-1-12.112 *****						
104.001-1-12.112	489 Howardville Rd					BILL 1720
Wright Dennis	210 1 Family Res		2021 St Lawrence Co	36,000		327.67
489 Howardville Rd	Canton 1 402201	18,800	Town of Pierrepont	36,000		46.56
Canton, NY 13617	400x1075	36,000	Highway	36,000		145.98
	ACRES 9.90		Chargebacks	36,000		24.12
	EAST-0312481 NRTH-1657289		FD032 Pierrepont Fire Prot	36,000	TO M	35.21
	DEED BOOK 2007 PG-2250					
	FULL MARKET VALUE	40,000				
			TOTAL TAX ---			579.54**
				DATE #1		02/01/21
				AMT DUE		579.54
***** 134.002-1-7 *****						
134.002-1-7	Buck Pond Rd					BILL 1721
Wright Eric	260 Seasonal res		2021 St Lawrence Co	52,500		477.85
5260 County Route 27	Colton 1 402801	33,800	Town of Pierrepont	52,500		67.91
Canton, NY 13617	60 Ar & Camp (G1 95)	52,500	Highway	52,500		212.89
	ACRES 61.50		Chargebacks	52,500		35.17
	EAST-0325375 NRTH-1628703		FD032 Pierrepont Fire Prot	52,500	TO M	51.35
	DEED BOOK 2019 PG-5853					
	FULL MARKET VALUE	58,333				
			TOTAL TAX ---			845.17**
				DATE #1		02/01/21
				AMT DUE		845.17
***** 104.002-1-11.11 *****						
104.002-1-11.11	83 Sturtevant Rd					BILL 1722
Wright Janet A	210 1 Family Res		2021 St Lawrence Co	53,500		486.95
83 Sturtevant Rd	Colton 1 402801	8,600	Town of Pierrepont	53,500		69.20
Colton, NY 13625	Life Use-Alta Wright	53,500	Highway	53,500		216.95
	FRNT 333.00 DPTH		Chargebacks	53,500		35.84
	ACRES 1.40		FD032 Pierrepont Fire Prot	53,500	TO M	52.33
	EAST-0334160 NRTH-1661734					
	DEED BOOK 2016 PG-11668					
	FULL MARKET VALUE	59,444				
			TOTAL TAX ---			861.27**
				DATE #1		02/01/21
				AMT DUE		861.27
***** 118.002-3-18.122 *****						
118.002-3-18.122	25 Coon Rd					BILL 1723
Wright Lorán W	270 Mfg housing		2021 St Lawrence Co	60,500		550.67
Wright Patricia A	Edwards-Knox Cn 403401	8,700	Town of Pierrepont	60,500		78.25
25 Coon Rd	FRNT 240.00 DPTH	60,500	Highway	60,500		245.33
Canton, NY 13617	ACRES 2.10		Chargebacks	60,500		40.53
	EAST-0307787 NRTH-1645304		FD032 Pierrepont Fire Prot	60,500	TO M	59.17
	DEED BOOK 1111 PG-37					
	FULL MARKET VALUE	67,222				
			TOTAL TAX ---			973.95**
				DATE #1		02/01/21
				AMT DUE		973.95

STATE OF NEW YORK
 COUNTY - St Lawrence
 TOWN - Pierrepont
 SWIS - 407000

2 0 2 1 T O W N T A X R O L L
 T A X A B L E SECTION OF THE ROLL - 1
 OWNERS NAME SEQUENCE
 UNIFORM PERCENT OF VALUE IS 090.00

PAGE 528
 VALUATION DATE-JUL 01, 2019
 TAXABLE STATUS DATE-MAR 01, 2020

TAX MAP PARCEL NUMBER	PROPERTY LOCATION & CLASS	ASSESSMENT	EXEMPTION CODE	COUNTY	TOWN	TAX AMOUNT
CURRENT OWNERS NAME	SCHOOL DISTRICT	LAND	TAX DESCRIPTION			
CURRENT OWNERS ADDRESS	PARCEL SIZE/GRID COORD	TOTAL	SPECIAL DISTRICTS			
***** 104.002-1-11.132 *****						
104.002-1-11.132	67 Sturtevant Rd					BILL 1724
Wright Michael	270 Mfg housing		2021 St Lawrence Co	25,800		234.83
Wright Florence	Colton 1 402801	8,000	Town of Pierrepont	25,800		33.37
67 Sturtevant Rd	WCT survey 5/2016	25,800	Highway	25,800		104.62
Colton, NY 13625	0.565A(S)		Chargebacks	25,800		17.28
	211x91x132x88x51		FD032 Pierrepont Fire Prot	25,800	TO M	25.23
	FRNT 211.00 DPTH					
	ACRES 0.40					
	EAST-0334164 NRTH-1661370					
	DEED BOOK 2016 PG-8614					
	FULL MARKET VALUE	28,667				
			TOTAL TAX ---			415.33**
				DATE #1		02/01/21
				AMT DUE		415.33
***** 76.084-2-18 *****						
76.084-2-18	28 Church St			ACCT 1- 53-15		BILL 1725
Wright Nancy	210 1 Family Res		2021 St Lawrence Co	77,000		700.85
Wright Larry	Potsdam 2 407402	5,700	Town of Pierrepont	77,000		99.59
PO Box 323	Garage 200	77,000	Highway	77,000		312.24
Hannawa Falls, NY 13647-0323	99x132x99x112 Res .25Ar		Chargebacks	77,000		51.59
	FRNT 99.00 DPTH 132.00		FD032 Pierrepont Fire Prot	77,000	TO M	75.31
	ACRES 0.25		LT025 Hannawa Light	77,000	TO M	15.90
	EAST-0334259 NRTH-1680788					
	DEED BOOK 2018 PG-12611					
	FULL MARKET VALUE	85,556				
			TOTAL TAX ---			1,255.48**
				DATE #1		02/01/21
				AMT DUE		1,255.48
***** 104.002-1-11.2 *****						
104.002-1-11.2	Off Sturtevant Rd					BILL 1726
Wright Patrick M Jr.	910 Priv forest		2021 St Lawrence Co	2,500		22.75
53 Sturtevant Rd	Colton 1 402801	2,500	Town of Pierrepont	2,500		3.23
Colton, NY 13625	Life Use-Patrick &	2,500	Highway	2,500		10.14
	Alta Wright		Chargebacks	2,500		1.67
	ACRES 5.00		FD032 Pierrepont Fire Prot	2,500	TO M	2.45
	EAST-0333142 NRTH-1661879					
	DEED BOOK 1061 PG-943					
	FULL MARKET VALUE	2,778				
			TOTAL TAX ---			40.24**
				DATE #1		02/01/21
				AMT DUE		40.24

STATE OF NEW YORK
 COUNTY - St Lawrence
 TOWN - Pierrepont
 SWIS - 407000

2 0 2 1 T O W N T A X R O L L
 T A X A B L E SECTION OF THE ROLL - 1
 OWNERS NAME SEQUENCE
 UNIFORM PERCENT OF VALUE IS 090.00

PAGE 529
 VALUATION DATE-JUL 01, 2019
 TAXABLE STATUS DATE-MAR 01, 2020

TAX MAP PARCEL NUMBER	PROPERTY LOCATION & CLASS	ASSESSMENT	EXEMPTION CODE	COUNTY	TOWN	TAX AMOUNT
CURRENT OWNERS NAME	SCHOOL DISTRICT	LAND	TAX DESCRIPTION			
CURRENT OWNERS ADDRESS	PARCEL SIZE/GRID COORD	TOTAL	SPECIAL DISTRICTS			
***** 104.002-1-11.131 *****						
104.002-1-11.131	53 Sturtevant Rd					BILL 1727
Wright Patrick M Jr.	270 Mfg housing		2021 St Lawrence Co	70,200		638.96
Wright Debra	Colton 1 402801	19,300	Town of Pierrepont	70,200		90.80
53 Sturtevant Rd	1 Trlr, Barn (Beef Cows)	70,200	Highway	70,200		284.67
Colton, NY 13625	Res Star Mh (125)		Chargebacks	70,200		47.03
	FRNT 473.00 DPTH		FD032 Pierrepont Fire Prot	70,200	TO M	68.66
	ACRES 27.70					
	EAST-0333577 NRTH-1661278					
	DEED BOOK 1999 PG-5218					
	FULL MARKET VALUE	78,000				
			TOTAL TAX ---			1,130.12**
				DATE #1		02/01/21
				AMT DUE		1,130.12
***** 90.004-2-16.2 *****						
90.004-2-16.2	Off SH 56					BILL 1728
Wright Timothy A	312 Vac w/imprv		2021 St Lawrence Co	6,400		58.25
5376 State Highway 56	Colton 1 402801	4,400	Town of Pierrepont	6,400		8.28
Potsdam, NY 13676	165x150	6,400	Highway	6,400		25.95
	FRNT 165.00 DPTH 150.00		Chargebacks	6,400		4.29
	EAST-0333674 NRTH-1670912		School Relevy			41.16
	DEED BOOK 2006 PG-9964		FD032 Pierrepont Fire Prot	6,400	TO M	6.26
	FULL MARKET VALUE	7,111	LT025 Hannawa Light	6,400	TO M	1.32
			TOTAL TAX ---			145.51**
				DATE #1		02/01/21
				AMT DUE		145.51
***** 103.002-2-4.2 *****						
103.002-2-4.2	884 Farnes Rd				ACCT 1- 26-15.2	BILL 1729
Wyckoff Peter	240 Rural res		2021 St Lawrence Co	144,000		1,310.68
Wyckoff Katherine	Canton 1 402201	18,100	Town of Pierrepont	144,000		186.26
884 Farnes Rd	20x24 1 1/2 Sty Addition	144,000	Highway	144,000		583.93
Canton, NY 13617	Det 2 Stall 1 1/2 Sty Gar		Chargebacks	144,000		96.47
	ACRES 24.60		FD032 Pierrepont Fire Prot	144,000	TO M	140.84
	EAST-0308530 NRTH-1658496					
	DEED BOOK 2003 PG-9348					
	FULL MARKET VALUE	160,000				
			TOTAL TAX ---			2,318.18**
				DATE #1		02/01/21
				AMT DUE		2,318.18
***** 103.002-2-14.221 *****						
103.002-2-14.221	Farnes Rd					BILL 1730
Wyckoff Peter B	322 Rural vac>10		2021 St Lawrence Co	21,400		194.78
Wyckoff Katherine M	Canton 1 402201	21,400	Town of Pierrepont	21,400		27.68
884 Farnes Rd	Seeger survey 3/20/03	21,400	Highway	21,400		86.78
Canton, NY 13617	FRNT 1360.00 DPTH		Chargebacks	21,400		14.34
	ACRES 52.90		FD032 Pierrepont Fire Prot	21,400	TO M	20.93
	EAST-0308494 NRTH-1657396					
	DEED BOOK 2003 PG-9348					
	FULL MARKET VALUE	23,778				
			TOTAL TAX ---			344.51**
				DATE #1		02/01/21
				AMT DUE		344.51

STATE OF NEW YORK
 COUNTY - St Lawrence
 TOWN - Pierrepont
 SWIS - 407000

2 0 2 1 T O W N T A X R O L L
 T A X A B L E SECTION OF THE ROLL - 1
 N A M E S E C T I O N - W
 UNIFORM PERCENT OF VALUE IS 090.00

PAGE 530
 VALUATION DATE-JUL 01, 2019
 TAXABLE STATUS DATE-MAR 01, 2020
 RPS155/V04/L015
 CURRENT DATE 12/21/2020

*** S P E C I A L D I S T R I C T S U M M A R Y ***

CODE	DISTRICT NAME	TOTAL PARCELS	EXTENSION TYPE	EXTENSION VALUE	AD VALOREM VALUE	EXEMPT AMOUNT	TAXABLE VALUE	TOTAL TAX
FD032	Pierrepont Fir	85	TOTAL M		6000,155	30,195	5969,960	5,838.97
LT025	Hannawa Light	30	TOTAL M		2527,760		2527,760	521.91

*** S C H O O L D I S T R I C T S U M M A R Y ***

CODE	DISTRICT NAME	TOTAL PARCELS	ASSESSED LAND	ASSESSED TOTAL	EXEMPT AMOUNT	TOTAL TAXABLE
					-----	-----
					STAR AMOUNT	STAR TAXABLE
	Canton 1	18	208,800	985,800		985,800
402201	Colton 1	35	456,255	2502,155	212,500 30,195	773,300 2,471,960
402801	Edwards-Knox Cntrl	10	259,600	482,300	796,140	1,675,820 482,300
403401	Potsdam 2	22	261,955	2029,900	215,830	266,470 2,029,900
407402					314,490	1,715,410
	S U B - T O T A L	85	1186,610	6000,155	30,195	5,969,960
	S U B - T O T A L (CONT)				1538,960	4,431,000
	T O T A L	85	1186,610	6000,155	30,195	5,969,960
	T O T A L (CONT)				1538,960	4,431,000

STATE OF NEW YORK
 COUNTY - St Lawrence
 TOWN - Pierrepont
 SWIS - 407000

2021 TOWN TAX ROLL
 TAXABLE SECTION OF THE ROLL - 1
 NAME SECTION - W
 UNIFORM PERCENT OF VALUE IS 090.00

PAGE 531
 VALUATION DATE-JUL 01, 2019
 TAXABLE STATUS DATE-MAR 01, 2020
 RPS155/V04/L015
 CURRENT DATE 12/21/2020

*** SYSTEM CODES SUMMARY ***

NO SYSTEM EXEMPTIONS AT THIS LEVEL

*** EXEMPTION SUMMARY ***

CODE	DESCRIPTION	TOTAL PARCELS	COUNTY	TOWN
25130	Charitable	1	30,195	30,195
41003	Vet Chg of	2		57,712
41112	Vet Pro Ra	2	70,473	
41121	VET WAR CT	3	31,500	31,500
41131	VET COM CT	3	42,500	42,500
41141	VET DIS CT	1	35,000	35,000
41162	CW_15_VET/	2	21,000	
41802	Aged - Cou	1	40,500	
41803	Aged - Tow	2		94,286
	T O T A L	17	271,168	291,193

*** GRAND TOTALS ***

ROLL SEC	DESCRIPTION	TOTAL PARCELS	ASSESSED LAND	ASSESSED TOTAL	EXEMPT AMOUNT	TOTAL TAXABLE	TOTAL TAX
					-----	-----	
					STAR AMOUNT	STAR TAXABLE	
	2021 St Lawrence C		1186,610	6000,155	271,168	5,728,987	52,144.99
	Town of Pierrepont		1186,610	6000,155	291,193	5,708,962	7,384.15
	Highway		1186,610	6000,155	291,193	5,708,962	23,150.34
	Chargebacks		1186,610	6000,155	291,193	5,708,962	3,824.68
	School Relevy						5,718.84
1	SPEC DIST TAXES						6,360.88
	TAXABLE	85					98,583.88

STATE OF NEW YORK
 COUNTY - St Lawrence
 TOWN - Pierrepont
 SWIS - 407000

2 0 2 1 T O W N T A X R O L L
 T A X A B L E SECTION OF THE ROLL - 1
 OWNERS NAME SEQUENCE
 UNIFORM PERCENT OF VALUE IS 090.00

PAGE 532
 VALUATION DATE-JUL 01, 2019
 TAXABLE STATUS DATE-MAR 01, 2020

TAX MAP PARCEL NUMBER	PROPERTY LOCATION & CLASS	ASSESSMENT	EXEMPTION CODE-----	COUNTY-----	TOWN-----	
CURRENT OWNERS NAME	SCHOOL DISTRICT	LAND	TAX DESCRIPTION	TAXABLE VALUE		TAX AMOUNT
CURRENT OWNERS ADDRESS	PARCEL SIZE/GRID COORD	TOTAL	SPECIAL DISTRICTS			
***** 90.002-2-39 *****						
90.002-2-39	144 Birch Dr			ACCT 1- 55- 1.3	BILL	1731
Yang Yang	210 1 Family Res - WTRFNT		2021 St Lawrence Co	221,000		2,011.53
144 Birch Dr	Potsdam 2 407402	56,600	Town of Pierrepont	221,000		285.85
Potsdam, NY 13676	Lot 17	221,000	Highway	221,000		896.17
	Res W/2 Stall Att Gar		Chargebacks	221,000		148.06
	104x262x140wfx246		FD032 Pierrepont Fire Prot	221,000 TO M		216.15
	FRNT 140.00 DPTH 246.00					
	ACRES 0.68 BANK8888830					
	EAST-0332975 NRTH-1675074					
	DEED BOOK 2019 PG-5066					
	FULL MARKET VALUE	245,556				
			TOTAL TAX ---			3,557.76**
				DATE #1		02/01/21
				AMT DUE		3,557.76
***** 90.002-3-18 *****						
90.002-3-18	72 T. Alexander Dr/prvt			ACCT 1- 75- 2	BILL	1732
Yette Gerald	270 Mfg housing - WTRFNT		2021 St Lawrence Co	14,250		129.70
Yette Linda	Colton 1 402801	5,500	Town of Pierrepont	14,250		18.43
32 Sisson St	Plot revised 11/2017	14,250	Highway	14,250		57.79
Potsdam, NY 13676	82'WFx72x94x15x210		Chargebacks	14,250		9.55
	FRNT 82.00 DPTH		FD032 Pierrepont Fire Prot	14,250 TO M		13.94
	ACRES 0.13					
	EAST-0335485 NRTH-1673700					
	DEED BOOK 757 PG-365					
	FULL MARKET VALUE	15,833				
			TOTAL TAX ---			229.41**
				DATE #1		02/01/21
				AMT DUE		229.41
***** 104.004-1-24 *****						
104.004-1-24	188 Orebed Rd			ACCT 1- 71-12	BILL	1733
YIOS Trust	240 Rural res		2021 St Lawrence Co	140,000		1,274.27
188 Orebed Rd	Colton 1 402801	55,400	Town of Pierrepont	140,000		181.08
Colton, NY 13625	90 Ar Pri Forest	140,000	Highway	140,000		567.71
	ACRES 95.50		Chargebacks	140,000		93.79
	EAST-0332472 NRTH-1648741		FD032 Pierrepont Fire Prot	140,000 TO M		136.93
	DEED BOOK 2003 PG-9602					
	FULL MARKET VALUE	155,556				
			TOTAL TAX ---			2,253.78**
				DATE #1		02/01/21
				AMT DUE		2,253.78

STATE OF NEW YORK
 COUNTY - St Lawrence
 TOWN - Pierrepont
 SWIS - 407000

2 0 2 1 T O W N T A X R O L L
 T A X A B L E SECTION OF THE ROLL - 1
 OWNERS NAME SEQUENCE
 UNIFORM PERCENT OF VALUE IS 090.00

PAGE 533
 VALUATION DATE-JUL 01, 2019
 TAXABLE STATUS DATE-MAR 01, 2020

TAX MAP PARCEL NUMBER	PROPERTY LOCATION & CLASS	ASSESSMENT	EXEMPTION CODE	COUNTY	TOWN	TAXABLE VALUE	TAX AMOUNT
CURRENT OWNERS NAME	SCHOOL DISTRICT	LAND	TAX DESCRIPTION				
CURRENT OWNERS ADDRESS	PARCEL SIZE/GRID COORD	TOTAL	SPECIAL DISTRICTS				
***** 90.028-2-10.1 *****							
90.028-2-10.1	Postwood Rd			ACCT 1-	64-12.1	BILL	1734
Young Alan E	312 Vac w/imprv		2021 St Lawrence Co				72.82
Scott Ava R	Potsdam 2 407402	3,800	Town of Pierrepont				10.35
1146 Fernwood Dr	Garage-1 Stall Det	8,000	Highway				32.44
Niskayuna, NY 12309	FRNT 25.00 DPTH 100.00		Chargebacks				5.36
	EAST-0334169 NRTH-1678523		FD032 Pierrepont Fire Prot		TO M		7.82
	DEED BOOK 2016 PG-12580		LT025 Hannawa Light		TO M		1.65
	FULL MARKET VALUE	8,889					
TOTAL TAX ---							130.44**
						DATE #1	02/01/21
						AMT DUE	130.44
***** 90.028-2-11 *****							
90.028-2-11	Off Postwood Rd			ACCT 1-	61-12	BILL	1735
Young Alan E	311 Res vac land		2021 St Lawrence Co				20.93
Scott Ava R	Potsdam 2 407402	2,300	Town of Pierrepont				2.97
1146 Fernwood Dr	Vacant Lot	2,300	Highway				9.33
Niskayuna, NY 12309	Sub Lots 84,85		Chargebacks				1.54
	FRNT 100.00 DPTH 100.00		FD032 Pierrepont Fire Prot		TO M		2.25
	EAST-0334228 NRTH-1678603		LT025 Hannawa Light		TO M		.47
	DEED BOOK 2016 PG-12580						
	FULL MARKET VALUE	2,556					
TOTAL TAX ---							37.49**
						DATE #1	02/01/21
						AMT DUE	37.49
***** 90.028-2-12 *****							
90.028-2-12	116 Postwood Rd			ACCT 1-	67- 5	BILL	1736
Young Alan E	210 1 Family Res		2021 St Lawrence Co				832.83
Scott Ava R	Potsdam 2 407402	7,500	Town of Pierrepont				118.35
1146 Fernwood Dr	FRNT 50.00 DPTH 100.00	91,500	Highway				371.04
Niskayuna, NY 12309	EAST-0334207 NRTH-1678507		Chargebacks				61.30
	DEED BOOK 2016 PG-12580		FD032 Pierrepont Fire Prot		TO M		89.49
	FULL MARKET VALUE	101,667	LT025 Hannawa Light		TO M		18.89
TOTAL TAX ---							1,491.90**
						DATE #1	02/01/21
						AMT DUE	1,491.90
***** 119.003-1-13.13 *****							
119.003-1-13.13	Buck Pond Rd					BILL	1737
Young Xann (LU)	312 Vac w/imprv		2021 St Lawrence Co				127.43
124 Skinnerville Rd	Colton 1 402801	8,900	Town of Pierrepont				18.11
Winthrop, NY 13697	FRNT 301.00 DPTH	14,000	Highway				56.77
	ACRES 2.90		Chargebacks				9.38
	EAST-0318235 NRTH-1636344		School Relevy				275.55
	DEED BOOK 2011 PG-5777		FD032 Pierrepont Fire Prot		TO M		13.69
	FULL MARKET VALUE	15,556					
TOTAL TAX ---							500.93**
						DATE #1	02/01/21
						AMT DUE	500.93

STATE OF NEW YORK
 COUNTY - St Lawrence
 TOWN - Pierrepont
 SWIS - 407000

2 0 2 1 T O W N T A X R O L L
 T A X A B L E SECTION OF THE ROLL - 1
 OWNERS NAME SEQUENCE
 UNIFORM PERCENT OF VALUE IS 090.00

PAGE 534
 VALUATION DATE-JUL 01, 2019
 TAXABLE STATUS DATE-MAR 01, 2020

TAX MAP PARCEL NUMBER	PROPERTY LOCATION & CLASS	ASSESSMENT	EXEMPTION CODE	COUNTY	TOWN	TAX AMOUNT
CURRENT OWNERS NAME	SCHOOL DISTRICT	LAND	TAX DESCRIPTION	TAXABLE VALUE		
CURRENT OWNERS ADDRESS	PARCEL SIZE/GRID COORD	TOTAL	SPECIAL DISTRICTS			
***** 119.003-1-8.2 *****						
119.003-1-8.2	Wilson Rd					BILL 1738
Yourno Norma (LU)	323 Vacant rural		2021 St Lawrence Co	51,250		466.48
2726 King Rd	Colton 1 402801	51,250	Town of Pierrepont	51,250		66.29
Sauguoit, NY 13456	ACRES 168.60	51,250	Highway	51,250		207.82
	EAST-0320878 NRTH-1639235		Chargebacks	51,250		34.33
	DEED BOOK 2008 PG-887		FD032 Pierrepont Fire Prot	51,250	TO M	50.13
	FULL MARKET VALUE	56,944				
			TOTAL TAX ---			825.05**
				DATE #1		02/01/21
				AMT DUE		825.05
***** 90.004-1-30.422 *****						
90.004-1-30.422	144 Tucker Rd					BILL 1739
Yurack Joseph W	240 Rural res		2021 St Lawrence Co	109,000		992.11
144 Tucker Rd	Colton 1 402801	13,000	Town of Pierrepont	109,000		140.98
Colton, NY 13625	FRNT 503.00 DPTH	109,000	Highway	109,000		442.00
	ACRES 10.70		Chargebacks	109,000		73.02
	EAST-0335244 NRTH-1666062		FD032 Pierrepont Fire Prot	109,000	TO M	106.61
	DEED BOOK 2004 PG-6822					
	FULL MARKET VALUE	121,111				
			TOTAL TAX ---			1,754.72**
				DATE #1		02/01/21
				AMT DUE		1,754.72

STATE OF NEW YORK
 COUNTY - St Lawrence
 TOWN - Pierrepont
 SWIS - 407000

2 0 2 1 T O W N T A X R O L L
 T A X A B L E SECTION OF THE ROLL - 1
 N A M E S E C T I O N - Y
 UNIFORM PERCENT OF VALUE IS 090.00

PAGE 535
 VALUATION DATE-JUL 01, 2019
 TAXABLE STATUS DATE-MAR 01, 2020
 RPS155/V04/L015
 CURRENT DATE 12/21/2020

*** S P E C I A L D I S T R I C T S U M M A R Y ***

CODE	DISTRICT NAME	TOTAL PARCELS	EXTENSION TYPE	EXTENSION VALUE	AD VALOREM VALUE	EXEMPT AMOUNT	TAXABLE VALUE	TOTAL TAX
FD032	Pierrepont Fir	9	TOTAL M		651,300		651,300	637.01
LT025	Hannawa Light	3	TOTAL M		101,800		101,800	21.01

*** S C H O O L D I S T R I C T S U M M A R Y ***

CODE	DISTRICT NAME	TOTAL PARCELS	ASSESSED LAND	ASSESSED TOTAL	EXEMPT AMOUNT	TOTAL TAXABLE
					-----	-----
					STAR AMOUNT	STAR TAXABLE
	Colton 1	5	134,050	328,500		328,500
402801	Potsdam 2	4	70,200	322,800	122,160	206,340
407402						322,800
	S U B - T O T A L	9	204,250	651,300		651,300
	S U B - T O T A L (CONT)				122,160	529,140
	T O T A L	9	204,250	651,300		651,300
	T O T A L (CONT)				122,160	529,140

*** S Y S T E M C O D E S S U M M A R Y ***

NO SYSTEM EXEMPTIONS AT THIS LEVEL

STATE OF NEW YORK
 COUNTY - St Lawrence
 TOWN - Pierrepont
 SWIS - 407000

2021 TOWN TAX ROLL
 TAXABLE SECTION OF THE ROLL - 1
 NAME SECTION - Y
 UNIFORM PERCENT OF VALUE IS 090.00

PAGE 536
 VALUATION DATE-JUL 01, 2019
 TAXABLE STATUS DATE-MAR 01, 2020
 RPS155/V04/L015
 CURRENT DATE 12/21/2020

*** EXEMPTION SUMMARY ***

NO EXEMPTIONS AT THIS LEVEL

*** GRAND TOTALS ***

ROLL SEC	DESCRIPTION	TOTAL PARCELS	ASSESSED LAND	ASSESSED TOTAL	EXEMPT AMOUNT ----- STAR AMOUNT	TOTAL TAXABLE ----- STAR TAXABLE	TOTAL TAX
	2021 St Lawrence C		204,250	651,300		651,300	5,928.10
	Town of Pierrepont		204,250	651,300		651,300	842.41
	Highway		204,250	651,300		651,300	2,641.07
	Chargebacks		204,250	651,300		651,300	436.33
	School Relevy						275.55
1	SPEC DIST TAXES TAXABLE	9					658.02 10,781.48

STATE OF NEW YORK
 COUNTY - St Lawrence
 TOWN - Pierrepont
 SWIS - 407000

2 0 2 1 T O W N T A X R O L L
 T A X A B L E SECTION OF THE ROLL - 1
 OWNERS NAME SEQUENCE
 UNIFORM PERCENT OF VALUE IS 090.00

PAGE 537
 VALUATION DATE-JUL 01, 2019
 TAXABLE STATUS DATE-MAR 01, 2020

TAX MAP PARCEL NUMBER	PROPERTY LOCATION & CLASS	ASSESSMENT	EXEMPTION CODE	COUNTY	TOWN	TAXABLE VALUE	TAX AMOUNT
CURRENT OWNERS NAME	SCHOOL DISTRICT	LAND	TAX DESCRIPTION				
CURRENT OWNERS ADDRESS	PARCEL SIZE/GRID COORD	TOTAL	SPECIAL DISTRICTS				
***** 90.004-1-48.2 *****							
6400 CR 24							BILL 1740
90.004-1-48.2	240 Rural res		2021 St Lawrence Co			210,100	1,912.32
Zehr Kenton	Colton 1 402801	50,000	Town of Pierrepont			210,100	271.75
Zehr Heather	ACRES 99.60	210,100	Highway			210,100	851.97
6400 County Route 24	EAST-0331150 NRTH-1664549		Chargebacks			210,100	140.75
Colton, NY 13625	DEED BOOK 2002 PG-3560		FD032 Pierrepont Fire Prot		TO M	210,100	205.49
	FULL MARKET VALUE	233,444					
TOTAL TAX ---							3,382.28**
							DATE #1 02/01/21
							AMT DUE 3,382.28
***** 118.004-3-20 *****							
4159 CR 27							BILL 1741
118.004-3-20	311 Res vac land		2021 St Lawrence Co			5,000	45.51
Zeller Walter O	Edwards-Knox Cn 403401	5,000	Town of Pierrepont			5,000	6.47
824 County Route 8	FRNT 198.00 DPTH 220.00	5,000	Highway			5,000	20.28
Hammond, NY 13646	EAST-0307273 NRTH-1632296		Chargebacks			5,000	3.35
	DEED BOOK 2004 PG-16654		FD032 Pierrepont Fire Prot		TO M	5,000	4.89
	FULL MARKET VALUE	5,556					
TOTAL TAX ---							80.50**
							DATE #1 02/01/21
							AMT DUE 80.50
***** 90.002-2-33 *****							
27 Beech Rd							BILL 1742
90.002-2-33	210 1 Family Res		2021 St Lawrence Co			209,500	1,906.86
Zender Carl J	Potsdam 2 407402	15,300	Town of Pierrepont			209,500	270.98
Zender Kristen L	Contem 1 1/2 Story W/	209,500	Highway			209,500	849.54
27 Beech Rd	2 Car Att Lot 12		Chargebacks			209,500	140.35
Potsdam, NY 13676	175x191x256x255		FD032 Pierrepont Fire Prot		TO M	209,500	204.90
	FRNT 175.00 DPTH 191.00						
PRIOR OWNER ON 3/01/2020	ACRES 0.77 BANK8888220						
Bridgman Donna-Jean	EAST-0333416 NRTH-1674745						
	DEED BOOK 2020 PG-6441						
	FULL MARKET VALUE	232,778					
TOTAL TAX ---							3,372.63**
							DATE #1 02/01/21
							AMT DUE 3,372.63
***** 104.001-2-11.1 *****							
5905 CR 24							BILL 1743
104.001-2-11.1	240 Rural res		2021 St Lawrence Co			140,000	1,274.27
Zock Robert A Jr.	Canton 1 402201	55,600	Town of Pierrepont			140,000	181.08
98 Birch Hill Rd	121 Ar	140,000	Highway			140,000	567.71
Warner, NH 03278	ACRES 96.00		Chargebacks			140,000	93.79
	EAST-0323486 NRTH-1657435		School Relevy				3,626.94
	DEED BOOK 2007 PG-22322		FD032 Pierrepont Fire Prot		TO M	140,000	136.93
	FULL MARKET VALUE	155,556					
TOTAL TAX ---							5,880.72**
							DATE #1 02/01/21
							AMT DUE 5,880.72

STATE OF NEW YORK
 COUNTY - St Lawrence
 TOWN - Pierrepont
 SWIS - 407000

2 0 2 1 T O W N T A X R O L L
 T A X A B L E SECTION OF THE ROLL - 1
 OWNERS NAME SEQUENCE
 UNIFORM PERCENT OF VALUE IS 090.00

PAGE 538
 VALUATION DATE-JUL 01, 2019
 TAXABLE STATUS DATE-MAR 01, 2020

TAX MAP PARCEL NUMBER	PROPERTY LOCATION & CLASS	ASSESSMENT	EXEMPTION CODE	COUNTY	TOWN	TAX AMOUNT
CURRENT OWNERS NAME	SCHOOL DISTRICT	LAND	TAX DESCRIPTION	TAXABLE VALUE		
CURRENT OWNERS ADDRESS	PARCEL SIZE/GRID COORD	TOTAL	SPECIAL DISTRICTS			

104.001-2-15	5915 CR 24			104.001-2-15		*****
Zock Robert A Jr.	312 Vac w/imprv		2021 St Lawrence Co	ACCT 8- 80- 6	BILL	1744
98 Birch Hill Rd	Canton 1 402201	200	Town of Pierrepont	10,000		91.02
Warner, NH 03278	120x110x140x110	10,000	Highway	10,000		12.93
	FRNT 120.00 DPTH 125.00		Chargebacks	10,000		40.55
	EAST-0323130 NRTH-1656226		School Relevy			6.70
	DEED BOOK 2007 PG-22322		FD032 Pierrepont Fire Prot	10,000	TO M	259.06
	FULL MARKET VALUE	11,111				9.78
			TOTAL TAX ---			420.04**
				DATE #1		02/01/21
				AMT DUE		420.04

90.035-3-11	78 Burtwood Park Dr/prvt			90.035-3-11		*****
Zolner Robert R	210 1 Family Res - WTRFNT		2021 St Lawrence Co	ACCT 1- 65- 8	BILL	1745
PO Box 136	Potsdam 2 407402	23,500	Town of Pierrepont	100,000		910.20
Potsdam, NY 13676	Res/garage	100,000	Highway	100,000		129.34
	.25r 66X124x66x119		Chargebacks	100,000		405.51
	FRNT 66.00 DPTH 122.00		FD032 Pierrepont Fire Prot	100,000	TO M	66.99
	EAST-0333095 NRTH-1676176					97.81
	DEED BOOK 1010 PG-00604					
	FULL MARKET VALUE	111,111				
			TOTAL TAX ---			1,609.85**
				DATE #1		02/01/21
				AMT DUE		1,609.85

76.084-3-3	7 Whippoorwill Ln			76.084-3-3		*****
Zuchman Alan	210 1 Family Res		2021 St Lawrence Co		BILL	1746
Zuchman Mayra	Potsdam 2 407402	10,200	Town of Pierrepont	183,000		1,665.66
7 Whippoorwill Ln	(p)	183,000	Highway	183,000		236.70
Potsdam, NY 13676	Lot 3 Ledgecrest Estates		Chargebacks	183,000		742.08
	190x245		FD032 Pierrepont Fire Prot	183,000	TO M	122.60
	ACRES 1.10		LT025 Hannawa Light	183,000	TO M	178.99
	EAST-0335330 NRTH-1680457					37.79
	DEED BOOK 2019 PG-1133					
	FULL MARKET VALUE	203,333				
			TOTAL TAX ---			2,983.82**
				DATE #1		02/01/21
				AMT DUE		2,983.82

STATE OF NEW YORK
 COUNTY - St Lawrence
 TOWN - Pierrepont
 SWIS - 407000

2 0 2 1 T O W N T A X R O L L
 T A X A B L E SECTION OF THE ROLL - 1
 OWNERS NAME SEQUENCE
 UNIFORM PERCENT OF VALUE IS 090.00

PAGE 539
 VALUATION DATE-JUL 01, 2019
 TAXABLE STATUS DATE-MAR 01, 2020

TAX MAP PARCEL NUMBER	PROPERTY LOCATION & CLASS	ASSESSMENT	EXEMPTION CODE	COUNTY	TOWN	TAX AMOUNT
CURRENT OWNERS NAME	SCHOOL DISTRICT	LAND	TAX DESCRIPTION	TAXABLE VALUE		
CURRENT OWNERS ADDRESS	PARCEL SIZE/GRID COORD	TOTAL	SPECIAL DISTRICTS			
***** 91.001-5-27.2 *****						
	2103 River Rd					BILL 1747
91.001-5-27.2	210 1 Family Res		2021 St Lawrence Co	280,000		2,548.55
Zvacek Joint Trust	Potsdam 2 407402	17,450	Town of Pierrepont	280,000		362.16
PO Box 22	Excel survey 10/2010	280,000	Highway	280,000		1,135.43
Hannawa Falls, NY 13647	10.00A		Chargebacks	280,000		187.58
	2015/13392 NIMO/Verizon e		FD032 Pierrepont Fire Prot	280,000	TO M	273.86
	FRNT 569.00 DPTH		LT025 Hannawa Light	280,000	TO M	57.81
	ACRES 10.00					
	EAST-0336312 NRTH-1678081					
	DEED BOOK 2013 PG-9679					
	FULL MARKET VALUE	311,111				
TOTAL TAX ---						4,565.39**
DATE #1						02/01/21
AMT DUE						4,565.39

STATE OF NEW YORK
 COUNTY - St Lawrence
 TOWN - Pierrepont
 SWIS - 407000

2 0 2 1 T O W N T A X R O L L
 T A X A B L E SECTION OF THE ROLL - 1
 N A M E S E C T I O N - Z
 UNIFORM PERCENT OF VALUE IS 090.00

PAGE 540
 VALUATION DATE-JUL 01, 2019
 TAXABLE STATUS DATE-MAR 01, 2020
 RPS155/V04/L015
 CURRENT DATE 12/21/2020

*** S P E C I A L D I S T R I C T S U M M A R Y ***

CODE	DISTRICT NAME	TOTAL PARCELS	EXTENSION TYPE	EXTENSION VALUE	AD VALOREM VALUE	EXEMPT AMOUNT	TAXABLE VALUE	TOTAL TAX
FD032	Pierrepont Fir	8	TOTAL M		1137,600		1137,600	1,112.65
LT025	Hannawa Light	2	TOTAL M		463,000		463,000	95.60

*** S C H O O L D I S T R I C T S U M M A R Y ***

CODE	DISTRICT NAME	TOTAL PARCELS	ASSESSED LAND	ASSESSED TOTAL	EXEMPT AMOUNT	TOTAL TAXABLE
					-----	-----
					STAR AMOUNT	STAR TAXABLE
	Canton 1	2	55,800	150,000		150,000
402201						150,000
	Colton 1	1	50,000	210,100		210,100
402801					26,250	183,850
	Edwards-Knox Cntrl	1	5,000	5,000		5,000
403401						5,000
	Potsdam 2	4	66,450	772,500		772,500
407402					26,250	746,250
	S U B - T O T A L	8	177,250	1137,600		1,137,600
	S U B - T O T A L (CONT)				52,500	1,085,100
	T O T A L	8	177,250	1137,600		1,137,600
	T O T A L (CONT)				52,500	1,085,100

STATE OF NEW YORK
 COUNTY - St Lawrence
 TOWN - Pierrepont
 SWIS - 407000

2021 TOWN TAX ROLL
 TAXABLE SECTION OF THE ROLL - 1
 NAME SECTION - Z
 UNIFORM PERCENT OF VALUE IS 090.00

PAGE 541
 VALUATION DATE-JUL 01, 2019
 TAXABLE STATUS DATE-MAR 01, 2020
 RPS155/V04/L015
 CURRENT DATE 12/21/2020

*** SYSTEM CODES SUMMARY ***

NO SYSTEM EXEMPTIONS AT THIS LEVEL

*** EXEMPTION SUMMARY ***

NO EXEMPTIONS AT THIS LEVEL

*** GRAND TOTALS ***

ROLL SEC	DESCRIPTION	TOTAL PARCELS	ASSESSED LAND	ASSESSED TOTAL	EXEMPT AMOUNT ----- STAR AMOUNT	TOTAL TAXABLE ----- STAR TAXABLE	TOTAL TAX
	2021 St Lawrence C		177,250	1137,600		1,137,600	10,354.39
	Town of Pierrepont		177,250	1137,600		1,137,600	1,471.41
	Highway		177,250	1137,600		1,137,600	4,613.07
	Chargebacks		177,250	1137,600		1,137,600	762.11
	School Relevy						3,886.00
	SPEC DIST TAXES						1,208.25
1	TAXABLE	8					22,295.23

STATE OF NEW YORK
 COUNTY - St Lawrence
 TOWN - Pierrepont
 SWIS - 407000

2 0 2 1 T O W N T A X R O L L
 T A X A B L E SECTION OF THE ROLL - 1
 UNIFORM PERCENT OF VALUE IS 090.00

PAGE 542
 VALUATION DATE-JUL 01, 2019
 TAXABLE STATUS DATE-MAR 01, 2020
 RPS155/V04/L015
 CURRENT DATE 12/21/2020

R O L L S U B S E C T I O N - - T O T A L S

*** S P E C I A L D I S T R I C T S U M M A R Y ***

CODE	DISTRICT NAME	TOTAL PARCELS	EXTENSION TYPE	EXTENSION VALUE	AD VALOREM VALUE	EXEMPT AMOUNT	TAXABLE VALUE	TOTAL TAX
FD032	Pierrepont Fir	1,744	TOTAL M		125181,890	47,371	125134,519	122,389.41
LT025	Hannawa Light	551	TOTAL M		48187,525		48187,525	9,949.84

*** S C H O O L D I S T R I C T S U M M A R Y ***

CODE	DISTRICT NAME	TOTAL PARCELS	ASSESSED LAND	ASSESSED TOTAL	EXEMPT AMOUNT	TOTAL TAXABLE
					-----	-----
					STAR AMOUNT	STAR TAXABLE
	Canton 1	330	5038,710	22054,640	156,071	21,898,569
402201	Colton 1	716	12881,606	46557,665	5064,010 186,651	16,834,559 46,371,014
402801	Edwards-Knox Cntrl	205	3416,525	10212,750	9581,360 5,508	36,789,654 10,207,242
403401	Potsdam 2	496	7358,790	46461,435	2075,900 129,206	8,131,342 46,332,229
407402					6859,590	39,472,639
	S U B - T O T A L	1747	28695,631	125286,490	477,436	124,809,054
	S U B - T O T A L (CONT)				23580,860	101,228,194
	T O T A L	1747	28695,631	125286,490	477,436	124,809,054
	T O T A L (CONT)				23580,860	101,228,194

STATE OF NEW YORK
 COUNTY - St Lawrence
 TOWN - Pierrepont
 SWIS - 407000

2 0 2 1 T O W N T A X R O L L
 T A X A B L E SECTION OF THE ROLL - 1
 UNIFORM PERCENT OF VALUE IS 090.00

PAGE 543
 VALUATION DATE-JUL 01, 2019
 TAXABLE STATUS DATE-MAR 01, 2020
 RPS155/V04/L015
 CURRENT DATE 12/21/2020

R O L L S U B S E C T I O N - - T O T A L S

*** S Y S T E M C O D E S S U M M A R Y ***

NO SYSTEM EXEMPTIONS AT THIS LEVEL

*** E X E M P T I O N S U M M A R Y ***

CODE	DESCRIPTION	TOTAL PARCELS	COUNTY	TOWN
25130	Charitable	1	30,195	30,195
41003	Vet Chg of	16		1006,667
41112	Vet Pro Ra	16	1097,822	
41121	VET WAR CT	48	484,200	484,200
41131	VET COM CT	45	723,225	723,225
41141	VET DIS CT	22	585,023	588,602
41162	CW_15_VET/	13	134,850	
41690	RPTL466_f	10	26,250	26,250
41691	RPTL466_f	2	4,305	4,305
41695	RPTL466_f	2	5,250	
41700	Ag Buildin	3	90,350	90,350
41720	Ag Distric	3	406	406
41730	Ag Land Co	6	4,609	4,609
41800	Aged - All	2	55,000	55,000
41801	Aged - Co	2	25,263	25,263
41802	Aged - Cou	4	98,866	
41803	Aged - Tow	8		450,734
41805	Aged - Co	1	65,925	
41932	Dis & Lim	1	13,160	
42100	Silo	4	16,770	16,770
47450	Fisher Act	1	10,320	10,320
47460	Forest 480	4	93,156	93,156
49500	Solar Ener	2	31,980	31,980
	T O T A L	216	3596,925	3642,032

STATE OF NEW YORK
COUNTY - St Lawrence
TOWN - Pierrepont
SWIS - 407000

2 0 2 1 T O W N T A X R O L L
T A X A B L E SECTION OF THE ROLL - 1
OWNERS NAME SEQUENCE
UNIFORM PERCENT OF VALUE IS 090.00

PAGE 545
SUB-SECT - R VALUATION DATE-JUL 01, 2019
TAXABLE STATUS DATE-MAR 01, 2020

TAX MAP PARCEL NUMBER	PROPERTY LOCATION & CLASS	ASSESSMENT	EXEMPTION CODE	COUNTY	TOWN	TAX AMOUNT
CURRENT OWNERS NAME	SCHOOL DISTRICT	LAND	TAX DESCRIPTION			
CURRENT OWNERS ADDRESS	PARCEL SIZE/GRID COORD	TOTAL	SPECIAL DISTRICTS			
***** 90.002-2-4 *****						
90.002-2-4	River Rd			ACCT 1-	79- 5	BILL 1748
St Lawrence County	942 Co. reforest - WTRFNT		County Ref 33302	33,097	0	
Attn: SLC Treasurer	Potsdam 2 407402	33,097	2021 St Lawrence Co	0.00		0.00
48 Court St	County Reforested 118Ar	33,097	Town of Pierrepont	33,097		42.81
Canton, NY 13617	ACRES 102.20 BANK9999903		Highway	33,097		134.21
	EAST-0334877 NRTH-1676444		Chargebacks	33,097		22.17
	FULL MARKET VALUE	36,774	FD032 Pierrepont Fire Prot	33,097	TO M	32.37
			TOTAL TAX ---			231.56**
				DATE #1		02/01/21
				AMT DUE		231.56
***** 90.002-3-1 *****						
90.002-3-1	Off River Rd			ACCT 1-	79- 3	BILL 1749
St Lawrence County	942 Co. reforest - WTRFNT		County Ref 33302	12,104	0	
Attn: SLC Treasurer	Potsdam 2 407402	12,104	2021 St Lawrence Co	0.00		0.00
48 Court St	County Reforested 40Ar	12,104	Town of Pierrepont	12,104		15.66
Canton, NY 13617	ACRES 40.00 BANK9999903		Highway	12,104		49.08
	EAST-0333871 NRTH-1674319		Chargebacks	12,104		8.11
	FULL MARKET VALUE	13,449	FD032 Pierrepont Fire Prot	12,104	TO M	11.84
			TOTAL TAX ---			84.69**
				DATE #1		02/01/21
				AMT DUE		84.69
***** 91.001-5-2 *****						
91.001-5-2	River Rd			ACCT 1-	79- 2	BILL 1750
St Lawrence County	942 Co. reforest		County Ref 33302	10,500	0	
Attn: SLC Treasurer	Colton 1 402801	10,500	2021 St Lawrence Co	0.00		0.00
48 Court St	County Reforested	10,500	Town of Pierrepont	10,500		13.58
Canton, NY 13617	ACRES 38.20 BANK9999903		Highway	10,500		42.58
	EAST-0336581 NRTH-1676528		Chargebacks	10,500		7.03
	FULL MARKET VALUE	11,667	FD032 Pierrepont Fire Prot	10,500	TO M	10.27
			TOTAL TAX ---			73.46**
				DATE #1		02/01/21
				AMT DUE		73.46
***** 91.001-5-3 *****						
91.001-5-3	River Rd					BILL 1751
St Lawrence County	942 Co. reforest		County Ref 33302	5,100	0	
Attn: SLC Treasurer	Potsdam 2 407402	5,100	2021 St Lawrence Co	0.00		0.00
48 Court St	County Reforested	5,100	Town of Pierrepont	5,100		6.60
Canton, NY 13617	ACRES 18.70 BANK9999903		Highway	5,100		20.68
	EAST-0336737 NRTH-1674697		Chargebacks	5,100		3.42
	DEED BOOK 444 PG-00215		FD032 Pierrepont Fire Prot	5,100	TO M	4.99
	FULL MARKET VALUE	5,667				
			TOTAL TAX ---			35.69**
				DATE #1		02/01/21
				AMT DUE		35.69

STATE OF NEW YORK
 COUNTY - St Lawrence
 TOWN - Pierrepont
 SWIS - 407000

2 0 2 1 T O W N T A X R O L L
 T A X A B L E SECTION OF THE ROLL - 1
 OWNERS NAME SEQUENCE
 UNIFORM PERCENT OF VALUE IS 090.00

PAGE 546
 SUB-SECT - R VALUATION DATE-JUL 01, 2019
 TAXABLE STATUS DATE-MAR 01, 2020

TAX MAP PARCEL NUMBER	PROPERTY LOCATION & CLASS	ASSESSMENT	EXEMPTION CODE	COUNTY	TOWN	TAXABLE VALUE	TAX AMOUNT
***** 91.001-5-4 *****							
91.001-5-4	River Rd			ACCT 1-	79- 4	BILL 1752	
St Lawrence County	942 Co. reforest		County Ref 33302	3,018		0	
Attn: SLC Treasurer	Potsdam 2 407402	3,018	2021 St Lawrence Co	0.00			0.00
48 Court St	County Reforested	3,018	Town of Pierrepont	3,018			3.90
Canton, NY 13617	ACRES 11.60 BANK9999903		Highway	3,018			12.24
	EAST-0336746 NRTH-1674331		Chargebacks	3,018			2.02
	FULL MARKET VALUE	3,353	FD032 Pierrepont Fire Prot	3,018	TO M		2.95
			TOTAL TAX ---				21.11**
					DATE #1		02/01/21
					AMT DUE		21.11
***** 91.001-5-5 *****							
91.001-5-5	River Rd			ACCT 1-	79- 6	BILL 1753	
St Lawrence County	942 Co. reforest - WTRFNT		County Ref 33302	3,018		0	
Attn: SLC Treasurer	Potsdam 2 407402	3,018	2021 St Lawrence Co	0.00			0.00
48 Court St	County Reforested	3,018	Town of Pierrepont	3,018			3.90
Canton, NY 13617	ACRES 24.30 BANK9999903		Highway	3,018			12.24
	EAST-0336830 NRTH-1673313		Chargebacks	3,018			2.02
	FULL MARKET VALUE	3,353	FD032 Pierrepont Fire Prot	3,018	TO M		2.95
			TOTAL TAX ---				21.11**
					DATE #1		02/01/21
					AMT DUE		21.11
***** 104.004-1-21./1 *****							
104.004-1-21./1	Hanson Rd			ACCT 1-	75- 7	BILL 1754	
St Lawrence County	720 Mine/quarry		2021 St Lawrence Co	350			3.19
Attn: SLC Treasurer	Colton 1 402801	0	Town of Pierrepont	350			0.45
48 Court St	Eric Exmeyer property	350	Highway	350			1.42
Canton, NY 13617	Mineral Rights On Brown		Chargebacks	350			0.23
	34 Acres		FD032 Pierrepont Fire Prot	350	TO M		.34
	ACRES 34.00 BANK9999906						
	EAST-0335450 NRTH-1649520						
	DEED BOOK 877 PG-1110						
	FULL MARKET VALUE	389					
			TOTAL TAX ---				5.63**
					DATE #1		02/01/21
					AMT DUE		5.63

STATE OF NEW YORK
 COUNTY - St Lawrence
 TOWN - Pierrepont
 SWIS - 407000

2 0 2 1 T O W N T A X R O L L
 T A X A B L E SECTION OF THE ROLL - 1
 N A M E S E C T I O N - S
 UNIFORM PERCENT OF VALUE IS 090.00

PAGE 547
 SUB-SECT - R VALUATION DATE-JUL 01, 2019
 TAXABLE STATUS DATE-MAR 01, 2020
 RPS155/V04/L015
 CURRENT DATE 12/21/2020

*** S P E C I A L D I S T R I C T S U M M A R Y ***

CODE	DISTRICT NAME	TOTAL PARCELS	EXTENSION TYPE	EXTENSION VALUE	AD VALOREM VALUE	EXEMPT AMOUNT	TAXABLE VALUE	TOTAL TAX
FD032	Pierrepont Fir	7	TOTAL M		67,187		67,187	65.71

*** S C H O O L D I S T R I C T S U M M A R Y ***

CODE	DISTRICT NAME	TOTAL PARCELS	ASSESSED LAND	ASSESSED TOTAL	EXEMPT AMOUNT	TOTAL TAXABLE
					-----	-----
					STAR AMOUNT	STAR TAXABLE
	Colton 1	2	10,500	10,850		10,850
402801	Potsdam 2	5	56,337	56,337		10,850 56,337
407402						56,337
	S U B - T O T A L	7	66,837	67,187		67,187
	S U B - T O T A L (CONT)					67,187
	T O T A L	7	66,837	67,187		67,187
	T O T A L (CONT)					67,187

*** S Y S T E M C O D E S S U M M A R Y ***

NO SYSTEM EXEMPTIONS AT THIS LEVEL

*** E X E M P T I O N S U M M A R Y ***

CODE	DESCRIPTION	TOTAL PARCELS	COUNTY	TOWN
33302	County Ref	6	66,837	
	T O T A L	6	66,837	

STATE OF NEW YORK
 COUNTY - St Lawrence
 TOWN - Pierrepont
 SWIS - 407000

2021 TOWN TAX ROLL
 TAXABLE SECTION OF THE ROLL - 1
 NAME SECTION - S
 UNIFORM PERCENT OF VALUE IS 090.00

PAGE 548
 SUB-SECT - R VALUATION DATE-JUL 01, 2019
 TAXABLE STATUS DATE-MAR 01, 2020
 RPS155/V04/L015
 CURRENT DATE 12/21/2020

*** GRAND TOTALS ***

ROLL SEC	DESCRIPTION	TOTAL PARCELS	ASSESSED LAND	ASSESSED TOTAL	EXEMPT AMOUNT ----- STAR AMOUNT	TOTAL TAXABLE ----- STAR TAXABLE	TOTAL TAX
	2021 St Lawrence C		66,837	67,187	66,837	350	3.19
	Town of Pierrepont		66,837	67,187		67,187	86.90
	Highway		66,837	67,187		67,187	272.45
	Chargebacks		66,837	67,187		67,187	45.00
	SPEC DIST TAXES						65.71
1	TAXABLE	7					473.25

STATE OF NEW YORK
 COUNTY - St Lawrence
 TOWN - Pierrepont
 SWIS - 407000

2021 TOWN TAX ROLL
 TAXABLE SECTION OF THE ROLL - 1
 UNIFORM PERCENT OF VALUE IS 090.00

PAGE 549
 SUB-SECT - R VALUATION DATE-JUL 01, 2019
 TAXABLE STATUS DATE-MAR 01, 2020
 RPS155/V04/L015
 CURRENT DATE 12/21/2020

ROLL SUBSECTION - R - TOTALS

*** SPECIAL DISTRICT SUMMARY ***

CODE	DISTRICT NAME	TOTAL PARCELS	EXTENSION TYPE	EXTENSION VALUE	AD VALOREM VALUE	EXEMPT AMOUNT	TAXABLE VALUE	TOTAL TAX
FD032	Pierrepont Fir	7	TOTAL M		67,187		67,187	65.71

*** SCHOOL DISTRICT SUMMARY ***

CODE	DISTRICT NAME	TOTAL PARCELS	ASSESSED LAND	ASSESSED TOTAL	EXEMPT AMOUNT	TOTAL TAXABLE
					-----	-----
					STAR AMOUNT	STAR TAXABLE
	Colton 1	2	10,500	10,850		10,850
402801	Potsdam 2	5	56,337	56,337		10,850 56,337
407402						56,337
	SUB - TOTAL	7	66,837	67,187		67,187
	SUB - TOTAL (CONT)					67,187
	TOTAL	7	66,837	67,187		67,187
	TOTAL (CONT)					67,187

*** SYSTEM CODES SUMMARY ***

NO SYSTEM EXEMPTIONS AT THIS LEVEL

*** EXEMPTION SUMMARY ***

CODE	DESCRIPTION	TOTAL PARCELS	COUNTY	TOWN
33302	County Ref	6	66,837	
	TOTAL	6	66,837	

STATE OF NEW YORK
 COUNTY - St Lawrence
 TOWN - Pierrepont
 SWIS - 407000

2021 TOWN TAX ROLL
 TAXABLE SECTION OF THE ROLL - 1
 UNIFORM PERCENT OF VALUE IS 090.00

PAGE 550
 SUB-SECT - R VALUATION DATE-JUL 01, 2019
 TAXABLE STATUS DATE-MAR 01, 2020
 RPS155/V04/L015
 CURRENT DATE 12/21/2020

ROLL SUBSECTION - R - TOTALS

*** GRAND TOTALS ***

ROLL SEC	DESCRIPTION	TOTAL PARCELS	ASSESSED LAND	ASSESSED TOTAL	EXEMPT AMOUNT ----- STAR AMOUNT	TOTAL TAXABLE ----- STAR TAXABLE	TOTAL TAX
	2021 St Lawrence C		66,837	67,187	66,837	350	3.19
	Town of Pierrepont		66,837	67,187		67,187	86.90
	Highway		66,837	67,187		67,187	272.45
	Chargebacks		66,837	67,187		67,187	45.00
	SPEC DIST TAXES						65.71
1	TAXABLE	7					473.25

STATE OF NEW YORK
 COUNTY - St Lawrence
 TOWN - Pierrepont
 SWIS - 407000

2 0 2 1 T O W N T A X R O L L
 T A X A B L E SECTION OF THE ROLL - 1
 UNIFORM PERCENT OF VALUE IS 090.00

PAGE 551
 VALUATION DATE-JUL 01, 2019
 TAXABLE STATUS DATE-MAR 01, 2020
 RPS155/V04/L015
 CURRENT DATE 12/21/2020

R O L L S E C T I O N T O T A L S

*** S P E C I A L D I S T R I C T S U M M A R Y ***

CODE	DISTRICT NAME	TOTAL PARCELS	EXTENSION TYPE	EXTENSION VALUE	AD VALOREM VALUE	EXEMPT AMOUNT	TAXABLE VALUE	TOTAL TAX
FD032	Pierrepont Fir	1,751	TOTAL M		125249,077	47,371	125201,706	122,455.12
LT025	Hannawa Light	551	TOTAL M		48187,525		48187,525	9,949.84

*** S C H O O L D I S T R I C T S U M M A R Y ***

CODE	DISTRICT NAME	TOTAL PARCELS	ASSESSED LAND	ASSESSED TOTAL	EXEMPT AMOUNT	TOTAL TAXABLE
					-----	-----
					STAR AMOUNT	STAR TAXABLE
	Canton 1	330	5038,710	22054,640	156,071	21,898,569
402201	Colton 1	718	12892,106	46568,515	5064,010 186,651	16,834,559 46,381,864
402801	Edwards-Knox Cntrl	205	3416,525	10212,750	9581,360 5,508	36,800,504 10,207,242
403401	Potsdam 2	501	7415,127	46517,772	2075,900 129,206	8,131,342 46,388,566
407402					6859,590	39,528,976
	S U B - T O T A L	1754	28762,468	125353,677	477,436	124,876,241
	S U B - T O T A L (CONT)				23580,860	101,295,381
	T O T A L	1754	28762,468	125353,677	477,436	124,876,241
	T O T A L (CONT)				23580,860	101,295,381

STATE OF NEW YORK
 COUNTY - St Lawrence
 TOWN - Pierrepont
 SWIS - 407000

2 0 2 1 T O W N T A X R O L L
 T A X A B L E SECTION OF THE ROLL - 1
 UNIFORM PERCENT OF VALUE IS 090.00

PAGE 552
 VALUATION DATE-JUL 01, 2019
 TAXABLE STATUS DATE-MAR 01, 2020
 RPS155/V04/L015
 CURRENT DATE 12/21/2020

R O L L S E C T I O N T O T A L S

*** S Y S T E M C O D E S S U M M A R Y ***

NO SYSTEM EXEMPTIONS AT THIS LEVEL

*** E X E M P T I O N S U M M A R Y ***

CODE	DESCRIPTION	TOTAL PARCELS	COUNTY	TOWN
25130	Charitable	1	30,195	30,195
33302	County Ref	6	66,837	
41003	Vet Chg of	16		1006,667
41112	Vet Pro Ra	16	1097,822	
41121	VET WAR CT	48	484,200	484,200
41131	VET COM CT	45	723,225	723,225
41141	VET DIS CT	22	585,023	588,602
41162	CW_15_VET/	13	134,850	
41690	RPTL466_f	10	26,250	26,250
41691	RPTL466_f	2	4,305	4,305
41695	RPTL466_f	2	5,250	
41700	Ag Buildin	3	90,350	90,350
41720	Ag Distric	3	406	406
41730	Ag Land Co	6	4,609	4,609
41800	Aged - All	2	55,000	55,000
41801	Aged - Co	2	25,263	25,263
41802	Aged - Cou	4	98,866	
41803	Aged - Tow	8		450,734
41805	Aged - Co	1	65,925	
41932	Dis & Lim	1	13,160	
42100	Silo	4	16,770	16,770
47450	Fisher Act	1	10,320	10,320
47460	Forest 480	4	93,156	93,156
49500	Solar Ener	2	31,980	31,980
	T O T A L	222	3663,762	3642,032

STATE OF NEW YORK
 COUNTY - St Lawrence
 TOWN - Pierrepont
 SWIS - 407000

2 0 2 1 T O W N T A X R O L L
 T A X A B L E SECTION OF THE ROLL - 1
 UNIFORM PERCENT OF VALUE IS 090.00

PAGE 553
 VALUATION DATE-JUL 01, 2019
 TAXABLE STATUS DATE-MAR 01, 2020
 RPS155/V04/L015
 CURRENT DATE 12/21/2020

R O L L S E C T I O N T O T A L S

*** G R A N D T O T A L S ***


ROLL SEC	DESCRIPTION	TOTAL PARCELS	ASSESSED LAND	ASSESSED TOTAL	EXEMPT AMOUNT ----- STAR AMOUNT	TOTAL TAXABLE ----- STAR TAXABLE	TOTAL TAX
	2021 St Lawrence C		28762,468	125353,677	3,663,762	121,689,915	1107,617.07
	Town of Pierrepont		28762,468	125353,677	3,642,032	121,711,645	157,426.71
	Highway		28762,468	125353,677	3,642,032	121,711,645	493,551.63
	Chargebacks		28762,468	125353,677	3,642,032	121,711,645	81,539.10
	School Relevy						121,849.06
1	SPEC DIST TAXES TAXABLE	1,754					132,404.96 2094,388.53

STATE OF NEW YORK
 COUNTY - St Lawrence
 TOWN - Pierrepont
 SWIS - 407000

2 0 2 1 T O W N T A X R O L L
 STATE OWNED LAND SECTION OF THE ROLL - 3
 OWNERS NAME SEQUENCE
 UNIFORM PERCENT OF VALUE IS 090.00

PAGE 554
 VALUATION DATE-JUL 01, 2019
 TAXABLE STATUS DATE-MAR 01, 2020

TAX MAP PARCEL NUMBER	PROPERTY LOCATION & CLASS	ASSESSMENT	EXEMPTION CODE	COUNTY	TOWN	TAXABLE VALUE	TAX AMOUNT
CURRENT OWNERS NAME	SCHOOL DISTRICT	LAND	TAX DESCRIPTION				
CURRENT OWNERS ADDRESS	PARCEL SIZE/GRID COORD	TOTAL	SPECIAL DISTRICTS				
104.003-2-34	CR 24 941 SOL reforest		NYS Refore 32252	104.003-2-34	ACCT 0320003	105,500	BILL 1755
New York State Reforestation	Colton 1 402801	105,500	2021 St Lawrence Co			0.00	0.00
Attn: SLC Treasurer	Lots 53,54,55 Prop B	105,500	Town of Pierrepont			105,500	136.46
48 Court St	ACRES 191.70 BANK9999998		Highway			105,500	427.81
Canton, NY 13617	EAST-0322080 NRTH-1650341		Chargebacks			105,500	70.68
	DEED BOOK 667 PG-591		FD032 Pierrepont Fire Prot		TO M	105,500	103.19
	FULL MARKET VALUE	117,222					
			TOTAL TAX ---				738.14**
					DATE #1		02/01/21
					AMT DUE		738.14
104.003-2-35	Bonno Rd 941 SOL reforest		NYS Refore 32252	104.003-2-35	ACCT 0270002	23,400	BILL 1756
New York State Reforestation	Canton 1 402201	23,400	2021 St Lawrence Co			0.00	0.00
Attn: SLC Treasurer	Lots 54,55 Area 19 Prop C	23,400	Town of Pierrepont			23,400	30.27
48 Court St	ACRES 45.70 BANK9999998		Highway			23,400	94.89
Canton, NY 13617	EAST-0325003 NRTH-1649039		Chargebacks			23,400	15.68
	DEED BOOK 321 PG-18		FD032 Pierrepont Fire Prot		TO M	23,400	22.89
	FULL MARKET VALUE	26,000					
			TOTAL TAX ---				163.73**
					DATE #1		02/01/21
					AMT DUE		163.73
104.003-2-36	Bonno Rd 941 SOL reforest		NYS Refore 32252	104.003-2-36	ACCT 0260004	97,500	BILL 1757
New York State Reforestation	Colton 1 402801	97,500	2021 St Lawrence Co			0.00	0.00
Attn: SLC Treasurer	Area 19 Pro B	97,500	Town of Pierrepont			97,500	126.11
48 Court St	Canton Sch Per Tax Map		Highway			97,500	395.37
Canton, NY 13617	Lots 54,55,64,65		Chargebacks			97,500	65.32
	ACRES 155.39 BANK9999998		FD032 Pierrepont Fire Prot		TO M	97,500	95.36
	EAST-0324992 NRTH-1648628						
	DEED BOOK 321 PG-20						
	FULL MARKET VALUE	108,333					
			TOTAL TAX ---				682.16**
					DATE #1		02/01/21
					AMT DUE		682.16
104.003-2-37	CR 24 941 SOL reforest		NYS Refore 32252	104.003-2-37	ACCT 0310002	12,000	BILL 1758
New York State Reforestation	Colton 1 402801	12,000	2021 St Lawrence Co			0.00	0.00
Attn: SLC Treasurer	In Canton Sch Dist/tx Map	12,000	Town of Pierrepont			12,000	15.52
48 Court St	Lots 53,54 Area 19 Prop I		Highway			12,000	48.66
Canton, NY 13617	ACRES 29.90 BANK9999998		Chargebacks			12,000	8.04
	EAST-0320197 NRTH-1648635		FD032 Pierrepont Fire Prot		TO M	12,000	11.74
	DEED BOOK 431 PG-263						
	FULL MARKET VALUE	13,333					
			TOTAL TAX ---				83.96**
					DATE #1		02/01/21
					AMT DUE		83.96



STATE OF NEW YORK
 COUNTY - St Lawrence
 TOWN - Pierrepont
 SWIS - 407000

2 0 2 1 T O W N T A X R O L L
 STATE OWNED LAND SECTION OF THE ROLL - 3
 OWNERS NAME SEQUENCE
 UNIFORM PERCENT OF VALUE IS 090.00

PAGE 555
 VALUATION DATE-JUL 01, 2019
 TAXABLE STATUS DATE-MAR 01, 2020

TAX MAP PARCEL NUMBER	PROPERTY LOCATION & CLASS	ASSESSMENT	EXEMPTION CODE	COUNTY	TOWN	TAXABLE VALUE	TAX AMOUNT
CURRENT OWNERS NAME	SCHOOL DISTRICT	LAND	TAX DESCRIPTION				
CURRENT OWNERS ADDRESS	PARCEL SIZE/GRID COORD	TOTAL	SPECIAL DISTRICTS				
119.001-2-4	Dillabough Rd/abandoned 941 SOL reforest		NYS Refore 32252	119.001-2-4	ACCT 0250003	123,500	BILL 1759
New York State Reforestation	Colton 1 402801	123,500	2021 St Lawrence Co			0.00	0.00
Attn: SLC Treasurer	Area 19 Prop A	123,500	Town of Pierrepont			123,500	159.74
48 Court St	Lots 63,64,65		Highway			123,500	500.80
Canton, NY 13617	ACRES 201.00 BANK9999998		Chargebacks			123,500	82.74
	EAST-0322677 NRTH-1644879		FD032 Pierrepont Fire Prot		TO M	123,500	120.79
	DEED BOOK 321 PG-18						
	FULL MARKET VALUE	137,222					
TOTAL TAX ---							864.07**
DATE #1							02/01/21
AMT DUE							864.07
119.001-2-11	Wilson Rd 941 SOL reforest		NYS Refore 32252	119.001-2-11	ACCT 0290002	11,900	BILL 1760
New York State Reforestation	Colton 1 402801	11,900	2021 St Lawrence Co			0.00	0.00
Attn: SLC Treasurer	Lots 64,74 Area 19 Prop F	11,900	Town of Pierrepont			11,900	15.39
48 Court St	ACRES 26.90 BANK9999998		Highway			11,900	48.26
Canton, NY 13617	EAST-0321680 NRTH-1642363		Chargebacks			11,900	7.97
	DEED BOOK 319 PG-485		FD032 Pierrepont Fire Prot		TO M	11,900	11.64
	FULL MARKET VALUE	13,222					
TOTAL TAX ---							83.26**
DATE #1							02/01/21
AMT DUE							83.26
119.001-2-12	Wilson Rd 941 SOL reforest		NYS Refore 32252	119.001-2-12	ACCT 0300001	19,200	BILL 1761
New York State Reforestation	Colton 1 402801	19,200	2021 St Lawrence Co			0.00	0.00
Attn: SLC Treasurer	Lot 74 Area 19 Prop G	19,200	Town of Pierrepont			19,200	24.83
48 Court St	ACRES 43.43 BANK9999998		Highway			19,200	77.86
Canton, NY 13617	EAST-0322062 NRTH-1640886		Chargebacks			19,200	12.86
	DEED BOOK 319 PG-482		FD032 Pierrepont Fire Prot		TO M	19,200	18.78
	FULL MARKET VALUE	21,333					
TOTAL TAX ---							134.33**
DATE #1							02/01/21
AMT DUE							134.33
119.001-2-22	Dillabough Rd/abandoned 941 SOL reforest		NYS Refore 32252	119.001-2-22	ACCT 0280002	17,500	BILL 1762
New York State Reforestation	Colton 1 402801	17,500	2021 St Lawrence Co			0.00	0.00
Attn: SLC Treasurer	43.72 Acres Per State	17,500	Town of Pierrepont			17,500	22.64
48 Court St	Lots 63,64 Area 19 Prop D		Highway			17,500	70.96
Canton, NY 13617	ACRES 40.50 BANK9999998		Chargebacks			17,500	11.72
	EAST-0320364 NRTH-1643504		FD032 Pierrepont Fire Prot		TO M	17,500	17.12
	DEED BOOK 319 PG-484						
	FULL MARKET VALUE	19,444					
TOTAL TAX ---							122.44**
DATE #1							02/01/21
AMT DUE							122.44

STATE OF NEW YORK
COUNTY - St Lawrence
TOWN - Pierrepont
SWIS - 407000

2 0 2 1 T O W N T A X R O L L
STATE OWNED LAND SECTION OF THE ROLL - 3
OWNERS NAME SEQUENCE
UNIFORM PERCENT OF VALUE IS 090.00

PAGE 556
VALUATION DATE-JUL 01, 2019
TAXABLE STATUS DATE-MAR 01, 2020

TAX MAP PARCEL NUMBER	PROPERTY LOCATION & CLASS	ASSESSMENT	EXEMPTION CODE	COUNTY	TOWN	TAXABLE VALUE	TAX AMOUNT
CURRENT OWNERS NAME	SCHOOL DISTRICT	LAND	TAX DESCRIPTION				
CURRENT OWNERS ADDRESS	PARCEL SIZE/GRID COORD	TOTAL	SPECIAL DISTRICTS				
***** 119.003-1-16 *****							
119.003-1-16	Buck Pond Rd					119,003-1-16	
New York State Reforestation	941 SOL reforest		NYS Refore 32252			ACCT 0160002	BILL 1763
Attn: SLC Treasurer	Colton 1 402801	17,900	2021 St Lawrence Co			17,900	0
48 Court St	In Russell Sch	17,900	Town of Pierrepont			0.00	0.00
Canton, NY 13617	District/tax Map		Highway			17,900	23.15
	Lots 82,83 Area 3 Prop D		Chargebacks			17,900	72.59
	ACRES 28.01 BANK9999998		FD032 Pierrepont Fire Prot			17,900 TO M	11.99
	EAST-0319549 NRTH-1634918						17.51
	DEED BOOK 292 PG-358						
	FULL MARKET VALUE	19,889					
TOTAL TAX ---							125.24**
							DATE #1 02/01/21
							AMT DUE 125.24
***** 119.003-1-17 *****							
119.003-1-17	Buck Pond Rd					119.003-1-17	
New York State Reforestation	941 SOL reforest		NYS Refore 32252			ACCT 0150001	BILL 1764
Attn: SLC Treasurer	Colton 1 402801	48,800	2021 St Lawrence Co			48,800	0
48 Court St	Lot 82 Area 3 Prop C	48,800	Town of Pierrepont			0.00	0.00
Canton, NY 13617	ACRES 71.43 BANK9999998		Highway			48,800	63.12
	EAST-0317600 NRTH-1634326		Chargebacks			48,800	197.89
	DEED BOOK 281 PG-162		FD032 Pierrepont Fire Prot			48,800 TO M	32.69
	FULL MARKET VALUE	54,222					47.73
TOTAL TAX ---							341.43**
							DATE #1 02/01/21
							AMT DUE 341.43
***** 119.003-1-25 *****							
119.003-1-25	Off Selleck Rd					119.003-1-25	
New York State Reforestation	941 SOL reforest		NYS Refore 32252			ACCT 0200001	BILL 1765
Attn: SLC Treasurer	Edwards-Knox Cn 403401	40,800	2021 St Lawrence Co			40,800	0
48 Court St	Lot 81 Area 3 Prop H	40,800	Town of Pierrepont			0.00	0.00
Canton, NY 13617	ACRES 83.91 BANK9999998		Highway			40,800	52.77
	EAST-0315328 NRTH-1635512		Chargebacks			40,800	165.45
	DEED BOOK 302 PG-71		FD032 Pierrepont Fire Prot			40,800 TO M	27.33
	FULL MARKET VALUE	45,333					39.91
TOTAL TAX ---							285.46**
							DATE #1 02/01/21
							AMT DUE 285.46
***** 119.003-1-27 *****							
119.003-1-27	Selleck Rd					119.003-1-27	
New York State Reforestation	941 SOL reforest		NYS Refore 32252			ACCT 0220004	BILL 1766
Attn: SLC Treasurer	Edwards-Knox Cn 403401	67,400	2021 St Lawrence Co			67,400	0
48 Court St	Lots 71,72,81,82	67,400	Town of Pierrepont			0.00	0.00
Canton, NY 13617	Area 3 Prop J		Highway			67,400	87.18
	ACRES 118.61 BANK9999998		Chargebacks			67,400	273.31
	EAST-0315252 NRTH-1637588		FD032 Pierrepont Fire Prot			67,400 TO M	45.15
	DEED BOOK 319 PG-258						65.92
	FULL MARKET VALUE	74,889					
TOTAL TAX ---							471.56**
							DATE #1 02/01/21
							AMT DUE 471.56



STATE OF NEW YORK
 COUNTY - St Lawrence
 TOWN - Pierrepont
 SWIS - 407000

2 0 2 1 T O W N T A X R O L L
 STATE OWNED LAND SECTION OF THE ROLL - 3
 OWNERS NAME SEQUENCE
 UNIFORM PERCENT OF VALUE IS 090.00

PAGE 557
 VALUATION DATE-JUL 01, 2019
 TAXABLE STATUS DATE-MAR 01, 2020

TAX MAP PARCEL NUMBER	PROPERTY LOCATION & CLASS	ASSESSMENT	EXEMPTION CODE-----	COUNTY-----	TOWN-----	
CURRENT OWNERS NAME	SCHOOL DISTRICT	LAND	TAX DESCRIPTION	TAXABLE VALUE		TAX AMOUNT
CURRENT OWNERS ADDRESS	PARCEL SIZE/GRID COORD	TOTAL	SPECIAL DISTRICTS			
134.001-1-9	Eels Rd 941 SOL reforest		NYS Refore 32252	134.001-1-9	ACCT 0240002	BILL 1767
New York State Reforestation	Edwards-Knox Cn 403401	28,000	2021 St Lawrence Co		28,000	0
Attn: SLC Treasurer	50.02 Acres Per State	28,000	Town of Pierrepont		0.00	0.00
48 Court St	Lots 82,92 Area 3 Prop L		Highway		28,000	36.22
Canton, NY 13617	ACRES 42.70 BANK9999998		Chargebacks		28,000	113.54
	EAST-0317441 NRTH-1631297		FD032 Pierrepont Fire Prot		28,000	18.76
	DEED BOOK 483 PG-405				28,000	27.39
	FULL MARKET VALUE	31,111				
			TOTAL TAX ---			195.91**
				DATE #1		02/01/21
				AMT DUE		195.91
134.001-1-10	Eels Rd 941 SOL reforest		NYS Refore 32252	134.001-1-10	ACCT 0170001	BILL 1768
New York State Reforestation	Edwards-Knox Cn 403401	3,100	2021 St Lawrence Co		3,100	0
Attn: SLC Treasurer	2.98 Acres Per State	3,100	Town of Pierrepont		0.00	0.00
48 Court St	Lot 92 Area 3 Prop E		Highway		3,100	4.01
Canton, NY 13617	ACRES 2.30 BANK9999998		Chargebacks		3,100	12.57
	EAST-0318022 NRTH-1630777		FD032 Pierrepont Fire Prot		3,100	2.08
	DEED BOOK 302 PG-57				3,100	3.03
	FULL MARKET VALUE	3,444				
			TOTAL TAX ---			21.69**
				DATE #1		02/01/21
				AMT DUE		21.69
134.001-1-11	Buck Pond Rd 941 SOL reforest		NYS Refore 32252	134.001-1-11	ACCT 0140001	BILL 1769
New York State Reforestation	Edwards-Knox Cn 403401	16,200	2021 St Lawrence Co		16,200	0
Attn: SLC Treasurer	Lot 92 Area 3 Prop B	16,200	Town of Pierrepont		0.00	0.00
48 Court St	ACRES 24.13 BANK9999998		Highway		16,200	20.95
Canton, NY 13617	EAST-0318903 NRTH-1631068		Chargebacks		16,200	65.69
	DEED BOOK 281 PG-440		FD032 Pierrepont Fire Prot		16,200	10.85
	FULL MARKET VALUE	18,000			16,200	15.84
			TOTAL TAX ---			113.33**
				DATE #1		02/01/21
				AMT DUE		113.33
134.001-1-14	Buck Pond Rd 941 SOL reforest		NYS Refore 32252	134.001-1-14	ACCT 0130006	BILL 1770
New York State Reforestation	Colton 1 402801	720,000	2021 St Lawrence Co		720,000	0
Attn: SLC Treasurer	Tax Map Shows In Russ Sch	720,000	Town of Pierrepont		0.00	0.00
48 Court St	1,012.12a Per State-Lots		Highway		720,000	931.28
Canton, NY 13617	82-85,93,94 Area 3 Prop A		Chargebacks		720,000	2,919.66
	ACRES 948.20 BANK9999998		FD032 Pierrepont Fire Prot		720,000	482.35
	EAST-0321670 NRTH-1630900				720,000	704.21
	DEED BOOK 279 PG-425					
	FULL MARKET VALUE	800,000				
			TOTAL TAX ---			5,037.50**
				DATE #1		02/01/21
				AMT DUE		5,037.50

STATE OF NEW YORK
 COUNTY - St Lawrence
 TOWN - Pierrepont
 SWIS - 407000

2 0 2 1 T O W N T A X R O L L
 STATE OWNED LAND SECTION OF THE ROLL - 3
 OWNERS NAME SEQUENCE
 UNIFORM PERCENT OF VALUE IS 090.00

PAGE 558
 VALUATION DATE-JUL 01, 2019
 TAXABLE STATUS DATE-MAR 01, 2020

TAX MAP PARCEL NUMBER	PROPERTY LOCATION & CLASS	ASSESSMENT	EXEMPTION CODE-----	COUNTY-----	TOWN-----		
CURRENT OWNERS NAME	SCHOOL DISTRICT	LAND	TAX DESCRIPTION	TAXABLE VALUE			TAX AMOUNT
CURRENT OWNERS ADDRESS	PARCEL SIZE/GRID COORD	TOTAL	SPECIAL DISTRICTS				
134.001-1-15	Buck Pond Rd 941 SOL reforest		NYS Refore 32252	134.001-1-15	ACCT 0230002	0	BILL 1771
New York State Reforestation	Edwards-Knox Cn 403401	57,300	2021 St Lawrence Co				
Attn: SLC Treasurer	115.45 Acres Per State	57,300	Town of Pierrepont				0.00
48 Court St	Lots 92,93 Area 3 Prop K		Highway				74.11
Canton, NY 13617	ACRES 115.45 BANK9999998		Chargebacks				232.36
	EAST-0320185 NRTH-1628127		FD032 Pierrepont Fire Prot				38.39
	FULL MARKET VALUE	63,667					56.04
			TOTAL TAX ---				400.90**
				DATE #1			02/01/21
				AMT DUE			400.90
134.001-1-16	Buck Pond Rd 941 SOL reforest		NYS Refore 32252	134.001-1-16	ACCT 0180002	0	BILL 1772
New York State Reforestation	Edwards-Knox Cn 403401	67,800	2021 St Lawrence Co				
Attn: SLC Treasurer	Lot 91,92 Area 3 Prop F	67,800	Town of Pierrepont				0.00
48 Court St	ACRES 120.42 BANK9999998		Highway				87.70
Canton, NY 13617	EAST-0317918 NRTH-1628891		Chargebacks				274.94
	DEED BOOK 303 PG-9		FD032 Pierrepont Fire Prot				45.42
	FULL MARKET VALUE	75,333					66.31
			TOTAL TAX ---				474.37**
				DATE #1			02/01/21
				AMT DUE			474.37
134.001-1-20	Off Eels Rd 941 SOL reforest		NYS Refore 32252	134.001-1-20	ACCT 0210001	0	BILL 1773
New York State Reforestation	Edwards-Knox Cn 403401	7,300	2021 St Lawrence Co				
Attn: SLC Treasurer	Lot 91 Area 3 Prop I	7,300	Town of Pierrepont				0.00
48 Court St	ACRES 24.23 BANK9999998		Highway				9.44
Canton, NY 13617	EAST-0315761 NRTH-1627666		Chargebacks				29.60
	DEED BOOK 315 PG-244		FD032 Pierrepont Fire Prot				4.89
	FULL MARKET VALUE	8,111					7.14
			TOTAL TAX ---				51.07**
				DATE #1			02/01/21
				AMT DUE			51.07
134.001-1-21	Eels Rd 941 SOL reforest		NYS Refore 32252	134.001-1-21	ACCT 0190002	0	BILL 1774
New York State Reforestation	Edwards-Knox Cn 403401	110,600	2021 St Lawrence Co				
Attn: SLC Treasurer	Lots 15,91 Area 3 Prop G	110,600	Town of Pierrepont				0.00
48 Court St	ACRES 192.59 BANK9999998		Highway				143.05
Canton, NY 13617	EAST-0315137 NRTH-1628743		Chargebacks				448.49
	DEED BOOK 301 PG-271		FD032 Pierrepont Fire Prot				74.09
	FULL MARKET VALUE	122,889					108.17
			TOTAL TAX ---				773.80**
				DATE #1			02/01/21
				AMT DUE			773.80

STATE OF NEW YORK
 COUNTY - St Lawrence
 TOWN - Pierrepont
 SWIS - 407000

2 0 2 1 T O W N T A X R O L L
 STATE OWNED LAND SECTION OF THE ROLL - 3
 OWNERS NAME SEQUENCE
 UNIFORM PERCENT OF VALUE IS 090.00

PAGE 559
 VALUATION DATE-JUL 01, 2019
 TAXABLE STATUS DATE-MAR 01, 2020

TAX MAP PARCEL NUMBER	PROPERTY LOCATION & CLASS	ASSESSMENT	EXEMPTION CODE	COUNTY	TOWN	TAXABLE VALUE	TAX AMOUNT
CURRENT OWNERS NAME	SCHOOL DISTRICT	LAND	TAX DESCRIPTION				
CURRENT OWNERS ADDRESS	PARCEL SIZE/GRID COORD	TOTAL	SPECIAL DISTRICTS				
***** 370.000-1 *****							
370.000-1	Town Pierrepont						BILL 1775
	993 Transition t		School Tax 50001			80	80
New York State Transition Asmt	Canton 1 402201	0	2021 St Lawrence Co			0.00	0.00
Attn: SLC Treasurer	Transition Assessment For	80	Town of Pierrepont			0.00	0.00
48 Court St	Canton School Only		Highway			0.00	0.00
Canton, NY 13617	BANK9999998		Chargebacks			0.00	0.00
	FULL MARKET VALUE	89					
						TOTAL TAX ---	0.00**
***** 370.000-2 *****							
370.000-2	Town Pierrepont						BILL 1776
	993 Transition t		School Tax 50001			1,320	1,320
New York State Transition Asmt	Edwards-Knox Cn 403401	0	2021 St Lawrence Co			0.00	0.00
Attn: SLC Treasurer	Transition Assessment For	1,320	Town of Pierrepont			0.00	0.00
48 Court St	Edwards Knox School Only		Highway			0.00	0.00
Canton, NY 13617	BANK9999998		Chargebacks			0.00	0.00
	FULL MARKET VALUE	1,467					
						TOTAL TAX ---	0.00**
***** 370.000-3 *****							
370.000-3	Town Pierrepont						BILL 1777
	993 Transition t		School Tax 50001			3,870	3,870
New York State Transition Asmt	Colton 1 402801	0	2021 St Lawrence Co			0.00	0.00
Attn: SLC Treasurer	Transition Assessment For	3,870	Town of Pierrepont			0.00	0.00
48 Court St	Colton Pierrepont School		Highway			0.00	0.00
Canton, NY 13617	BANK9999998		Chargebacks			0.00	0.00
	FULL MARKET VALUE	4,300					
						TOTAL TAX ---	0.00**
***** 370.000-4 *****							
370.000-4	Town Pierrepont						BILL 1778
	993 Transition t		Town Taxab 50005			5,270	0
New York State Transition Asmt	Canton 1 402201	0	2021 St Lawrence Co			0.00	0.00
Attn: SLC Treasurer	Transistion Assessment fo	5,270	Town of Pierrepont			5,270	6.82
48 Court St	Canton School Only		Highway			5,270	21.37
Canton, NY 13617	BANK9999998		Chargebacks			5,270	3.53
	FULL MARKET VALUE	5,856	FD032 Pierrepont Fire Prot			5,270	5.15
						TOTAL TAX ---	36.87**
						DATE #1	02/01/21
						AMT DUE	36.87

STATE OF NEW YORK
 COUNTY - St Lawrence
 TOWN - Pierrepont
 SWIS - 407000

2 0 2 1 T O W N T A X R O L L
 STATE OWNED LAND SECTION OF THE ROLL - 3
 N A M E S E C T I O N - N
 UNIFORM PERCENT OF VALUE IS 090.00

PAGE 560
 VALUATION DATE-JUL 01, 2019
 TAXABLE STATUS DATE-MAR 01, 2020
 RPS155/V04/L015
 CURRENT DATE 12/21/2020

*** S P E C I A L D I S T R I C T S U M M A R Y ***

CODE	DISTRICT NAME	TOTAL PARCELS	EXTENSION TYPE	EXTENSION VALUE	AD VALOREM VALUE	EXEMPT AMOUNT	TAXABLE VALUE	TOTAL TAX
FD032	Pierrepont Fir	21	TOTAL M		1600,970		1600,970	1,565.86

*** S C H O O L D I S T R I C T S U M M A R Y ***

CODE	DISTRICT NAME	TOTAL PARCELS	ASSESSED LAND	ASSESSED TOTAL	EXEMPT AMOUNT	TOTAL TAXABLE
					STAR AMOUNT	STAR TAXABLE
	Canton 1	3	23,400	28,750	5,270	23,480
402201						23,480
	Colton 1	11	1173,800	1177,670		1,177,670
402801						1,177,670
	Edwards-Knox Cntrl	10	398,500	399,820		399,820
403401						399,820
	S U B - T O T A L	24	1595,700	1606,240	5,270	1,600,970
	S U B - T O T A L (CONT)					1,600,970
	T O T A L	24	1595,700	1606,240	5,270	1,600,970
	T O T A L (CONT)					1,600,970

*** S Y S T E M C O D E S S U M M A R Y ***

CODE	DESCRIPTION	TOTAL PARCELS	COUNTY	TOWN
50001	School Tax	3	5,270	5,270
50005	Town Taxab	1	5,270	
	T O T A L	4	10,540	5,270

STATE OF NEW YORK
 COUNTY - St Lawrence
 TOWN - Pierrepont
 SWIS - 407000

2 0 2 1 T O W N T A X R O L L
 STATE OWNED LAND SECTION OF THE ROLL - 3
 N A M E S E C T I O N - N
 UNIFORM PERCENT OF VALUE IS 090.00

PAGE 561
 VALUATION DATE-JUL 01, 2019
 TAXABLE STATUS DATE-MAR 01, 2020
 RPS155/V04/L015
 CURRENT DATE 12/21/2020

*** E X E M P T I O N S U M M A R Y ***

CODE	DESCRIPTION	TOTAL PARCELS	COUNTY	TOWN
32252	NYS Refore	20	1595,700	
	T O T A L	20	1595,700	

*** G R A N D T O T A L S ***

ROLL SEC	DESCRIPTION	TOTAL PARCELS	ASSESSED LAND	ASSESSED TOTAL	EXEMPT AMOUNT	TOTAL TAXABLE	TOTAL TAX
					-----	-----	
					STAR AMOUNT	STAR TAXABLE	
	Town of Pierrepont		1595,700	1606,240	5,270	1,600,970	2,070.76
	Highway		1595,700	1606,240	5,270	1,600,970	6,492.07
	Chargebacks		1595,700	1606,240	5,270	1,600,970	1,072.53
	SPEC DIST TAXES						1,565.86
3	STATE OWNED LAND	24					11,201.22

STATE OF NEW YORK
 COUNTY - St Lawrence
 TOWN - Pierrepont
 SWIS - 407000

2 0 2 1 T O W N T A X R O L L
 STATE OWNED LAND SECTION OF THE ROLL - 3
 UNIFORM PERCENT OF VALUE IS 090.00

PAGE 562
 VALUATION DATE-JUL 01, 2019
 TAXABLE STATUS DATE-MAR 01, 2020
 RPS155/V04/L015
 CURRENT DATE 12/21/2020

R O L L S U B S E C T I O N - - T O T A L S

*** S P E C I A L D I S T R I C T S U M M A R Y ***

CODE	DISTRICT NAME	TOTAL PARCELS	EXTENSION TYPE	EXTENSION VALUE	AD VALOREM VALUE	EXEMPT AMOUNT	TAXABLE VALUE	TOTAL TAX
FD032	Pierrepont Fir	21	TOTAL M		1600,970		1600,970	1,565.86

*** S C H O O L D I S T R I C T S U M M A R Y ***

CODE	DISTRICT NAME	TOTAL PARCELS	ASSESSED LAND	ASSESSED TOTAL	EXEMPT AMOUNT	TOTAL TAXABLE
					-----	-----
					STAR AMOUNT	STAR TAXABLE
	Canton 1	3	23,400	28,750	5,270	23,480
402201						23,480
	Colton 1	11	1173,800	1177,670		1,177,670
402801						1,177,670
	Edwards-Knox Cntrl	10	398,500	399,820		399,820
403401						399,820
	S U B - T O T A L	24	1595,700	1606,240	5,270	1,600,970
	S U B - T O T A L (CONT)					1,600,970
	T O T A L	24	1595,700	1606,240	5,270	1,600,970
	T O T A L (CONT)					1,600,970

*** S Y S T E M C O D E S S U M M A R Y ***

CODE	DESCRIPTION	TOTAL PARCELS	COUNTY	TOWN
50001	School Tax	3	5,270	5,270
50005	Town Taxab	1	5,270	
	T O T A L	4	10,540	5,270

STATE OF NEW YORK
 COUNTY - St Lawrence
 TOWN - Pierrepont
 SWIS - 407000

2 0 2 1 T O W N T A X R O L L
 STATE OWNED LAND SECTION OF THE ROLL - 3

PAGE 563
 VALUATION DATE-JUL 01, 2019
 TAXABLE STATUS DATE-MAR 01, 2020
 RPS155/V04/L015
 CURRENT DATE 12/21/2020

UNIFORM PERCENT OF VALUE IS 090.00

R O L L S U B S E C T I O N - - T O T A L S

*** E X E M P T I O N S U M M A R Y ***

CODE	DESCRIPTION	TOTAL PARCELS	COUNTY	TOWN
32252	NYS Refore	20	1595,700	
	T O T A L	20	1595,700	

*** G R A N D T O T A L S ***

ROLL SEC	DESCRIPTION	TOTAL PARCELS	ASSESSED LAND	ASSESSED TOTAL	EXEMPT AMOUNT	TOTAL TAXABLE	TOTAL TAX
					-----	-----	
					STAR AMOUNT	STAR TAXABLE	
	Town of Pierrepont		1595,700	1606,240	5,270	1,600,970	2,070.76
	Highway		1595,700	1606,240	5,270	1,600,970	6,492.07
	Chargebacks		1595,700	1606,240	5,270	1,600,970	1,072.53
	SPEC DIST TAXES						1,565.86
3	STATE OWNED LAND	24					11,201.22

STATE OF NEW YORK
 COUNTY - St Lawrence
 TOWN - Pierrepont
 SWIS - 407000

2 0 2 1 T O W N T A X R O L L
 STATE OWNED LAND SECTION OF THE ROLL - 3
 UNIFORM PERCENT OF VALUE IS 090.00

PAGE 564
 VALUATION DATE-JUL 01, 2019
 TAXABLE STATUS DATE-MAR 01, 2020
 RPS155/V04/L015
 CURRENT DATE 12/21/2020

R O L L S E C T I O N T O T A L S

*** S P E C I A L D I S T R I C T S U M M A R Y ***

CODE	DISTRICT NAME	TOTAL PARCELS	EXTENSION TYPE	EXTENSION VALUE	AD VALOREM VALUE	EXEMPT AMOUNT	TAXABLE VALUE	TOTAL TAX
FD032	Pierrepont Fir	21	TOTAL M		1600,970		1600,970	1,565.86

*** S C H O O L D I S T R I C T S U M M A R Y ***

CODE	DISTRICT NAME	TOTAL PARCELS	ASSESSED LAND	ASSESSED TOTAL	EXEMPT AMOUNT	TOTAL TAXABLE
					-----	-----
					STAR AMOUNT	STAR TAXABLE
	Canton 1	3	23,400	28,750	5,270	23,480
402201						23,480
	Colton 1	11	1173,800	1177,670		1,177,670
402801						1,177,670
	Edwards-Knox Cntrl	10	398,500	399,820		399,820
403401						399,820
	S U B - T O T A L	24	1595,700	1606,240	5,270	1,600,970
	S U B - T O T A L (CONT)					1,600,970
	T O T A L	24	1595,700	1606,240	5,270	1,600,970
	T O T A L (CONT)					1,600,970

*** S Y S T E M C O D E S S U M M A R Y ***

CODE	DESCRIPTION	TOTAL PARCELS	COUNTY	TOWN
50001	School Tax	3	5,270	5,270
50005	Town Taxab	1	5,270	
	T O T A L	4	10,540	5,270

STATE OF NEW YORK
 COUNTY - St Lawrence
 TOWN - Pierrepont
 SWIS - 407000

2 0 2 1 T O W N T A X R O L L
 STATE OWNED LAND SECTION OF THE ROLL - 3

PAGE 565
 VALUATION DATE-JUL 01, 2019
 TAXABLE STATUS DATE-MAR 01, 2020
 RPS155/V04/L015
 CURRENT DATE 12/21/2020

UNIFORM PERCENT OF VALUE IS 090.00

R O L L S E C T I O N T O T A L S

*** E X E M P T I O N S U M M A R Y ***

CODE	DESCRIPTION	TOTAL PARCELS	COUNTY	TOWN
32252	NYS Refore	20	1595,700	
	T O T A L	20	1595,700	

*** G R A N D T O T A L S ***

ROLL SEC	DESCRIPTION	TOTAL PARCELS	ASSESSED LAND	ASSESSED TOTAL	EXEMPT AMOUNT	TOTAL TAXABLE	TOTAL TAX
					-----	-----	
					STAR AMOUNT	STAR TAXABLE	
	Town of Pierrepont		1595,700	1606,240	5,270	1,600,970	2,070.76
	Highway		1595,700	1606,240	5,270	1,600,970	6,492.07
	Chargebacks		1595,700	1606,240	5,270	1,600,970	1,072.53
	SPEC DIST TAXES						1,565.86
3	STATE OWNED LAND	24					11,201.22

STATE OF NEW YORK
 COUNTY - St Lawrence
 TOWN - Pierrepont
 SWIS - 407000

2 0 2 1 T O W N T A X R O L L
 SPECIAL FRANCHISE SECTION OF THE ROLL - 5
 OWNERS NAME SEQUENCE
 UNIFORM PERCENT OF VALUE IS 090.00

PAGE 566
 VALUATION DATE-JUL 01, 2019
 TAXABLE STATUS DATE-MAR 01, 2020

TAX MAP PARCEL NUMBER	PROPERTY LOCATION & CLASS	ASSESSMENT	EXEMPTION CODE-----	COUNTY-----	TOWN-----	TAX AMOUNT
CURRENT OWNERS NAME	SCHOOL DISTRICT	LAND	TAX DESCRIPTION	TAXABLE VALUE		
CURRENT OWNERS ADDRESS	PARCEL SIZE/GRID COORD	TOTAL	SPECIAL DISTRICTS			
***** 555.020-26-1 *****						
555.020-26-1	Town Pierrepont					BILL 1779
Slic Network Solutions Inc	836 Telecom. eq.		2021 St Lawrence Co	400,649		3,646.69
PO Box 122	Colton 1 402801	0	Town of Pierrepont	400,649		518.22
Nicholville, NY 12965-0122	Company Code 701360	400,649	Highway	400,649		1,624.67
	FULL MARKET VALUE	445,166	Chargebacks	400,649		268.41
			FD032 Pierrepont Fire Prot	400,649	TO M	391.86
			TOTAL TAX ---			6,449.85**
					DATE #1	02/01/21
					AMT DUE	6,449.85

STATE OF NEW YORK
 COUNTY - St Lawrence
 TOWN - Pierrepont
 SWIS - 407000

2021 TOWN TAX ROLL
 SPECIAL FRANCHISE SECTION OF THE ROLL - 5
 NAME SECTION - S
 UNIFORM PERCENT OF VALUE IS 090.00

PAGE 567
 VALUATION DATE-JUL 01, 2019
 TAXABLE STATUS DATE-MAR 01, 2020
 RPS155/V04/L015
 CURRENT DATE 12/21/2020

*** SPECIAL DISTRICT SUMMARY ***

CODE	DISTRICT NAME	TOTAL PARCELS	EXTENSION TYPE	EXTENSION VALUE	AD VALOREM VALUE	EXEMPT AMOUNT	TAXABLE VALUE	TOTAL TAX
FD032	Pierrepont Fir	1	TOTAL M		400,649		400,649	391.86

*** SCHOOL DISTRICT SUMMARY ***

CODE	DISTRICT NAME	TOTAL PARCELS	ASSESSED LAND	ASSESSED TOTAL	EXEMPT AMOUNT	TOTAL TAXABLE
					-----	-----
					STAR AMOUNT	STAR TAXABLE
	Colton 1	1		400,649		400,649
402801						400,649
	SUB - TOTAL	1		400,649		400,649
	SUB - TOTAL (CONT)					400,649
	TOTAL	1		400,649		400,649
	TOTAL (CONT)					400,649

*** SYSTEM CODES SUMMARY ***

NO SYSTEM EXEMPTIONS AT THIS LEVEL

*** EXEMPTION SUMMARY ***

NO EXEMPTIONS AT THIS LEVEL

STATE OF NEW YORK
 COUNTY - St Lawrence
 TOWN - Pierrepont
 SWIS - 407000

2021 TOWN TAX ROLL
 SPECIAL FRANCHISE SECTION OF THE ROLL - 5
 NAME SECTION - S
 UNIFORM PERCENT OF VALUE IS 090.00

PAGE 568
 VALUATION DATE-JUL 01, 2019
 TAXABLE STATUS DATE-MAR 01, 2020
 RPS155/V04/L015
 CURRENT DATE 12/21/2020

*** GRAND TOTALS ***

ROLL SEC	DESCRIPTION	TOTAL PARCELS	ASSESSED LAND	ASSESSED TOTAL	EXEMPT AMOUNT ----- STAR AMOUNT	TOTAL TAXABLE ----- STAR TAXABLE	TOTAL TAX
	2021 St Lawrence C Town of Pierrepont Highway Chargebacks			400,649 400,649 400,649 400,649		400,649 400,649 400,649 400,649	3,646.69 518.22 1,624.67 268.41
5	SPEC DIST TAXES SPECIAL FRANCHISE	1					391.86 6,449.85

STATE OF NEW YORK
 COUNTY - St Lawrence
 TOWN - Pierrepont
 SWIS - 407000

2 0 2 1 T O W N T A X R O L L
 SPECIAL FRANCHISE SECTION OF THE ROLL - 5
 OWNERS NAME SEQUENCE
 UNIFORM PERCENT OF VALUE IS 090.00

PAGE 569
 VALUATION DATE-JUL 01, 2019
 TAXABLE STATUS DATE-MAR 01, 2020

TAX MAP PARCEL NUMBER	PROPERTY LOCATION & CLASS	ASSESSMENT	EXEMPTION CODE-----	COUNTY-----	TOWN-----	TAXABLE VALUE	TAX AMOUNT
CURRENT OWNERS NAME	SCHOOL DISTRICT	LAND	TAX DESCRIPTION				
CURRENT OWNERS ADDRESS	PARCEL SIZE/GRID COORD	TOTAL	SPECIAL DISTRICTS				
***** 555.007-26-1.2 *****							
555.007-26-1.2	Pierrepont					ACCT 5- 78- 7.2	BILL 1780
Time Warner - North Region	869 Television		2021 St Lawrence Co			29,273	266.44
Company Code 950630	Potsdam 2 407402	0	Town of Pierrepont			29,273	37.86
PO Box 7467	Special Franchise	29,273	Highway			29,273	118.70
Charlotte, NC 28241-7467	App Factor 75% Po Sch		Chargebacks			29,273	19.61
	Co.Code 950680-4070		FD032 Pierrepont Fire Prot		TO M	29,273	28.63
	BANK9999982		LT025 Hannawa Light		TO M	29,273	6.04
	FULL MARKET VALUE	32,526					
			TOTAL TAX ---				477.28**
					DATE #1		02/01/21
					AMT DUE		477.28
***** 555.007-26-1.1 *****							
555.007-26-1.1	Pierrepont					ACCT 5- 78- 7.1	BILL 1781
Time Warner -North Region	869 Television		2021 St Lawrence Co			9,758	88.82
Company Code 950630	Colton 1 402801	0	Town of Pierrepont			9,758	12.62
PO Box 7467	Special Franchise	9,758	Highway			9,758	39.57
Charlotte, NC 28241-7467	App Factor 25% Co Sch		Chargebacks			9,758	6.54
	BANK9999982		FD032 Pierrepont Fire Prot		TO M	9,758	9.54
	FULL MARKET VALUE	10,842					
			TOTAL TAX ---				157.09**
					DATE #1		02/01/21
					AMT DUE		157.09

STATE OF NEW YORK
 COUNTY - St Lawrence
 TOWN - Pierrepont
 SWIS - 407000

2021 TOWN TAX ROLL
 SPECIAL FRANCHISE SECTION OF THE ROLL - 5
 NAME SECTION - T
 UNIFORM PERCENT OF VALUE IS 090.00

PAGE 570
 VALUATION DATE-JUL 01, 2019
 TAXABLE STATUS DATE-MAR 01, 2020
 RPS155/V04/L015
 CURRENT DATE 12/21/2020

*** SPECIAL DISTRICT SUMMARY ***

CODE	DISTRICT NAME	TOTAL PARCELS	EXTENSION TYPE	EXTENSION VALUE	AD VALOREM VALUE	EXEMPT AMOUNT	TAXABLE VALUE	TOTAL TAX
FD032	Pierrepont Fir	2	TOTAL M		39,031		39,031	38.17
LT025	Hannawa Light	1	TOTAL M		29,273		29,273	6.04

*** SCHOOL DISTRICT SUMMARY ***

CODE	DISTRICT NAME	TOTAL PARCELS	ASSESSED LAND	ASSESSED TOTAL	EXEMPT AMOUNT	TOTAL TAXABLE
					-----	-----
					STAR AMOUNT	STAR TAXABLE
	Colton 1	1		9,758		9,758
402801	Potsdam 2	1		29,273		29,273
407402						29,273
	SUB - TOTAL	2		39,031		39,031
	SUB - TOTAL (CONT)					39,031
	TOTAL	2		39,031		39,031
	TOTAL (CONT)					39,031

*** SYSTEM CODES SUMMARY ***

NO SYSTEM EXEMPTIONS AT THIS LEVEL

STATE OF NEW YORK
 COUNTY - St Lawrence
 TOWN - Pierrepont
 SWIS - 407000

2021 TOWN TAX ROLL
 SPECIAL FRANCHISE SECTION OF THE ROLL - 5
 NAME SECTION - T
 UNIFORM PERCENT OF VALUE IS 090.00

PAGE 571
 VALUATION DATE-JUL 01, 2019
 TAXABLE STATUS DATE-MAR 01, 2020
 RPS155/V04/L015
 CURRENT DATE 12/21/2020

*** EXEMPTION SUMMARY ***

NO EXEMPTIONS AT THIS LEVEL

*** GRAND TOTALS ***

ROLL SEC	DESCRIPTION	TOTAL PARCELS	ASSESSED LAND	ASSESSED TOTAL	EXEMPT AMOUNT ----- STAR AMOUNT	TOTAL TAXABLE ----- STAR TAXABLE	TOTAL TAX
	2021 St Lawrence C			39,031		39,031	355.26
	Town of Pierrepont			39,031		39,031	50.48
	Highway			39,031		39,031	158.27
	Chargebacks			39,031		39,031	26.15
	SPEC DIST TAXES						44.21
5	SPECIAL FRANCHISE	2					634.37

STATE OF NEW YORK
 COUNTY - St Lawrence
 TOWN - Pierrepont
 SWIS - 407000

2 0 2 1 T O W N T A X R O L L
 SPECIAL FRANCHISE SECTION OF THE ROLL - 5
 OWNERS NAME SEQUENCE
 UNIFORM PERCENT OF VALUE IS 090.00

PAGE 572
 VALUATION DATE-JUL 01, 2019
 TAXABLE STATUS DATE-MAR 01, 2020

TAX MAP PARCEL NUMBER	PROPERTY LOCATION & CLASS	ASSESSMENT	EXEMPTION CODE	COUNTY	TOWN	TAXABLE VALUE	TAX AMOUNT
CURRENT OWNERS NAME	SCHOOL DISTRICT	LAND	TAX DESCRIPTION				
CURRENT OWNERS ADDRESS	PARCEL SIZE/GRID COORD	TOTAL	SPECIAL DISTRICTS				
555.008-26-1	Pierrepont 866 Telephone		2021 St Lawrence Co			41,359	376.45
Verizon New York Inc	Potsdam 2 407402	0	Town of Pierrepont			41,359	53.50
PO Box 2749	Special Franchise	41,359	Highway			41,359	167.71
Addison, TX 75001	Co.Code 631900-4070		Chargebacks			41,359	27.71
	Potsdam School 35.39%		FD032 Pierrepont Fire Prot		TO M	41,359	40.45
	BANK9999997		LT025 Hannawa Light		TO M	41,359	8.54
	FULL MARKET VALUE	45,954					
TOTAL TAX ---							674.36**
DATE #1							02/01/21
AMT DUE							674.36
555.008-26-2	Pierrepont 866 Telephone		2021 St Lawrence Co			19,138	174.19
Verizon New York Inc	Canton 1 402201	0	Town of Pierrepont			19,138	24.75
Company Code 631900	Special Franchise	19,138	Highway			19,138	77.61
PO Box 2749	App Factor 16.36% Ca Sch		Chargebacks			19,138	12.82
Addison, TX 75001	BANK9999997		FD032 Pierrepont Fire Prot		TO M	19,138	18.72
	FULL MARKET VALUE	21,264					
TOTAL TAX ---							308.09**
DATE #1							02/01/21
AMT DUE							308.09
555.008-26-3	Pierrepont 866 Telephone		2021 St Lawrence Co			8,341	75.92
Verizon New York Inc	Edwards-Knox Cn 403401	0	Town of Pierrepont			8,341	10.79
Company Code 631900	Special Franchise	8,341	Highway			8,341	33.82
PO Box 2749	App Factor 7.13% Ed Sch		Chargebacks			8,341	5.59
Addison, TX 75001-2749	BANK9999997		FD032 Pierrepont Fire Prot		TO M	8,341	8.16
	FULL MARKET VALUE	9,268					
TOTAL TAX ---							134.28**
DATE #1							02/01/21
AMT DUE							134.28
555.008-26-4	Pierrepont 866 Telephone		2021 St Lawrence Co			48,120	437.99
Verizon New York Inc	Colton 1 402801	0	Town of Pierrepont			48,120	62.24
Company Code 631900	Special Franchise	48,120	Highway			48,120	195.13
PO Box 2749	App Factor 41.12% Co Sch		Chargebacks			48,120	32.24
Addison, TX 75001-2749	BANK9999997		FD032 Pierrepont Fire Prot		TO M	48,120	47.06
	FULL MARKET VALUE	53,467					
TOTAL TAX ---							774.66**
DATE #1							02/01/21
AMT DUE							774.66

STATE OF NEW YORK
 COUNTY - St Lawrence
 TOWN - Pierrepont
 SWIS - 407000

2021 TOWN TAX ROLL
 SPECIAL FRANCHISE SECTION OF THE ROLL - 5
 NAME SECTION - V
 UNIFORM PERCENT OF VALUE IS 090.00

PAGE 573
 VALUATION DATE-JUL 01, 2019
 TAXABLE STATUS DATE-MAR 01, 2020
 RPS155/V04/L015
 CURRENT DATE 12/21/2020

*** SPECIAL DISTRICT SUMMARY ***

CODE	DISTRICT NAME	TOTAL PARCELS	EXTENSION TYPE	EXTENSION VALUE	AD VALOREM VALUE	EXEMPT AMOUNT	TAXABLE VALUE	TOTAL TAX
FD032	Pierrepont Fir	4	TOTAL M		116,958		116,958	114.39
LT025	Hannawa Light	1	TOTAL M		41,359		41,359	8.54

*** SCHOOL DISTRICT SUMMARY ***

CODE	DISTRICT NAME	TOTAL PARCELS	ASSESSED LAND	ASSESSED TOTAL	EXEMPT AMOUNT	TOTAL TAXABLE
					----- STAR AMOUNT	----- STAR TAXABLE
	Canton 1	1		19,138		19,138
402201	Colton 1	1		48,120		48,120
402801	Edwards-Knox Cntrl	1		8,341		8,341
403401	Potsdam 2	1		41,359		41,359
407402						41,359
	S U B - T O T A L	4		116,958		116,958
	S U B - T O T A L (CONT)					116,958
	T O T A L	4		116,958		116,958
	T O T A L (CONT)					116,958

STATE OF NEW YORK
 COUNTY - St Lawrence
 TOWN - Pierrepont
 SWIS - 407000

2021 TOWN TAX ROLL
 SPECIAL FRANCHISE SECTION OF THE ROLL - 5
 NAME SECTION - V
 UNIFORM PERCENT OF VALUE IS 090.00

PAGE 574
 VALUATION DATE-JUL 01, 2019
 TAXABLE STATUS DATE-MAR 01, 2020
 RPS155/V04/L015
 CURRENT DATE 12/21/2020

*** SYSTEM CODES SUMMARY ***

NO SYSTEM EXEMPTIONS AT THIS LEVEL

*** EXEMPTION SUMMARY ***

NO EXEMPTIONS AT THIS LEVEL

*** GRAND TOTALS ***

ROLL SEC	DESCRIPTION	TOTAL PARCELS	ASSESSED LAND	ASSESSED TOTAL	EXEMPT AMOUNT ----- STAR AMOUNT	TOTAL TAXABLE ----- STAR TAXABLE	TOTAL TAX
	2021 St Lawrence C			116,958		116,958	1,064.55
	Town of Pierrepont			116,958		116,958	151.28
	Highway			116,958		116,958	474.27
	Chargebacks			116,958		116,958	78.36
	SPEC DIST TAXES						122.93
5	SPECIAL FRANCHISE	4					1,891.39

STATE OF NEW YORK
 COUNTY - St Lawrence
 TOWN - Pierrepont
 SWIS - 407000

2021 TOWN TAX ROLL
 SPECIAL FRANCHISE SECTION OF THE ROLL - 5

PAGE 575
 VALUATION DATE-JUL 01, 2019
 TAXABLE STATUS DATE-MAR 01, 2020
 RPS155/V04/L015
 CURRENT DATE 12/21/2020

UNIFORM PERCENT OF VALUE IS 090.00

ROLL SUBSECTION - - TOTALS

*** SPECIAL DISTRICT SUMMARY ***

CODE	DISTRICT NAME	TOTAL PARCELS	EXTENSION TYPE	EXTENSION VALUE	AD VALOREM VALUE	EXEMPT AMOUNT	TAXABLE VALUE	TOTAL TAX
FD032	Pierrepont Fir	7	TOTAL M		556,638		556,638	544.42
LT025	Hannawa Light	2	TOTAL M		70,632		70,632	14.58

*** SCHOOL DISTRICT SUMMARY ***

CODE	DISTRICT NAME	TOTAL PARCELS	ASSESSED LAND	ASSESSED TOTAL	EXEMPT AMOUNT	TOTAL TAXABLE
					----- STAR AMOUNT	----- STAR TAXABLE
	Canton 1	1		19,138		19,138
402201	Colton 1	3		458,527		458,527
402801	Edwards-Knox Cntrl	1		8,341		8,341
403401	Potsdam 2	2		70,632		70,632
407402						70,632
	SUB - TOTAL	7		556,638		556,638
	SUB - TOTAL (CONT)					556,638
	TOTAL	7		556,638		556,638
	TOTAL (CONT)					556,638

STATE OF NEW YORK
 COUNTY - St Lawrence
 TOWN - Pierrepont
 SWIS - 407000

2021 TOWN TAX ROLL
 SPECIAL FRANCHISE SECTION OF THE ROLL - 5

PAGE 576
 VALUATION DATE-JUL 01, 2019
 TAXABLE STATUS DATE-MAR 01, 2020
 RPS155/V04/L015
 CURRENT DATE 12/21/2020

UNIFORM PERCENT OF VALUE IS 090.00

ROLL SUBSECTION - - TOTALS

*** SYSTEM CODES SUMMARY ***

NO SYSTEM EXEMPTIONS AT THIS LEVEL

*** EXEMPTION SUMMARY ***

NO EXEMPTIONS AT THIS LEVEL

*** GRAND TOTALS ***

ROLL SEC	DESCRIPTION	TOTAL PARCELS	ASSESSED LAND	ASSESSED TOTAL	EXEMPT AMOUNT ----- STAR AMOUNT	TOTAL TAXABLE ----- STAR TAXABLE	TOTAL TAX
	2021 St Lawrence C Town of Pierrepont Highway Chargebacks			556,638 556,638 556,638 556,638		556,638 556,638 556,638 556,638	5,066.50 719.98 2,257.21 372.92
5	SPEC DIST TAXES SPECIAL FRANCHISE	7					559.00 8,975.61

STATE OF NEW YORK
COUNTY - St Lawrence
TOWN - Pierrepont
SWIS - 407000

2 0 2 1 T O W N T A X R O L L PAGE 577
SPECIAL FRANCHISE SECTION OF THE ROLL - 5 SUB-SECT - R VALUATION DATE-JUL 01, 2019
OWNERS NAME SEQUENCE TAXABLE STATUS DATE-MAR 01, 2020
UNIFORM PERCENT OF VALUE IS 090.00

TAX MAP PARCEL NUMBER	PROPERTY LOCATION & CLASS	ASSESSMENT	EXEMPTION CODE	COUNTY	TOWN	TAX AMOUNT
CURRENT OWNERS NAME	SCHOOL DISTRICT	LAND	TAX DESCRIPTION			
CURRENT OWNERS ADDRESS	PARCEL SIZE/GRID COORD	TOTAL	SPECIAL DISTRICTS			
***** 555.009-26-1 *****						
555.009-26-1	Pierrepont			555.009-26-1	ACCT 5- 78- 5. 1	BILL 1786
Niagara Mohawk Power Corp	861 Elec & gas		2021 St Lawrence Co			4,391.32
Real Estate Tax	Potsdam 2 407402	0	Town of Pierrepont			624.03
300 Erie Boulevard West	Special Franchise	482,459	Highway			1,956.41
Syracuse, NY 13202-4718	App Factor 35.39% Po Sch		Chargebacks			323.22
	CO.Code-132350-4070		FD032 Pierrepont Fire Prot		TO M	471.88
	BANK9999996		LT025 Hannawa Light		TO M	99.62
	FULL MARKET VALUE	536,066				
TOTAL TAX ---						7,866.48**
						DATE #1 02/01/21
						AMT DUE 7,866.48
***** 555.009-26-2 *****						
555.009-26-2	Pierrepont			555.009-26-2	ACCT 5- 78- 5. 2	BILL 1787
Niagara Mohawk Power Corp	861 Elec & gas		2021 St Lawrence Co			2,030.01
Real Estate Tax	Canton 1 402201	0	Town of Pierrepont			288.48
300 Erie Boulevard West	Special Franchise	223,030	Highway			904.41
Syracuse, NY 13202-4718	App Factor 16.36% Ca Sch		Chargebacks			149.42
	Co.Code 132350-4070		FD032 Pierrepont Fire Prot		TO M	218.14
	BANK9999996					
	FULL MARKET VALUE	247,811				
TOTAL TAX ---						3,590.46**
						DATE #1 02/01/21
						AMT DUE 3,590.46
***** 555.009-26-3 *****						
555.009-26-3	Pierrepont			555.009-26-3	ACCT 5- 78- 5. 3	BILL 1788
Niagara Mohawk Power Corp	861 Elec & gas		2021 St Lawrence Co			5,102.31
Real Estate Tax	Colton 1 402801	0	Town of Pierrepont			725.07
300 Erie Boulevard West	Special Franchise	560,573	Highway			2,273.17
Syracuse, NY 13202-4718	App Factor 41.12% Co Sch		Chargebacks			375.55
	Co.Code 132350-4070		FD032 Pierrepont Fire Prot		TO M	548.28
	BANK9999996					
	FULL MARKET VALUE	622,859				
TOTAL TAX ---						9,024.38**
						DATE #1 02/01/21
						AMT DUE 9,024.38
***** 555.009-26-4 *****						
555.009-26-4	Pierrepont			555.009-26-4	ACCT 5- 78- 5. 4	BILL 1789
Niagara Mohawk Power Corp	861 Elec & gas		2021 St Lawrence Co			884.72
Real Estate Tax	Edwards-Knox Cn 403401	0	Town of Pierrepont			125.72
300 Erie Boulevard West	Special Franchise	97,201	Highway			394.16
Syracuse, NY 13202-4718	App Factor 7.13% Ed Sch		Chargebacks			65.12
	Co.Code 132350-4070		FD032 Pierrepont Fire Prot		TO M	95.07
	BANK9999996					
	FULL MARKET VALUE	108,001				
TOTAL TAX ---						1,564.79**
						DATE #1 02/01/21
						AMT DUE 1,564.79

STATE OF NEW YORK
 COUNTY - St Lawrence
 TOWN - Pierrepont
 SWIS - 407000

2021 TOWN TAX ROLL
 SPECIAL FRANCHISE SECTION OF THE ROLL - 5
 NAME SECTION - N
 UNIFORM PERCENT OF VALUE IS 090.00

PAGE 578
 SUB-SECT - R VALUATION DATE-JUL 01, 2019
 TAXABLE STATUS DATE-MAR 01, 2020
 RPS155/V04/L015
 CURRENT DATE 12/21/2020

*** SPECIAL DISTRICT SUMMARY ***

CODE	DISTRICT NAME	TOTAL PARCELS	EXTENSION TYPE	EXTENSION VALUE	AD VALOREM VALUE	EXEMPT AMOUNT	TAXABLE VALUE	TOTAL TAX
FD032	Pierrepont Fir	4	TOTAL M		1363,263		1363,263	1,333.37
LT025	Hannawa Light	1	TOTAL M		482,459		482,459	99.62

*** SCHOOL DISTRICT SUMMARY ***

CODE	DISTRICT NAME	TOTAL PARCELS	ASSESSED LAND	ASSESSED TOTAL	EXEMPT AMOUNT	TOTAL TAXABLE
					----- STAR AMOUNT	----- STAR TAXABLE
	Canton 1	1		223,030		223,030
402201						223,030
	Colton 1	1		560,573		560,573
402801						560,573
	Edwards-Knox Cntrl	1		97,201		97,201
403401						97,201
	Potsdam 2	1		482,459		482,459
407402						482,459
	S U B - T O T A L	4		1363,263		1,363,263
	S U B - T O T A L (CONT)					1,363,263
	T O T A L	4		1363,263		1,363,263
	T O T A L (CONT)					1,363,263

STATE OF NEW YORK
 COUNTY - St Lawrence
 TOWN - Pierrepont
 SWIS - 407000

2021 TOWN TAX ROLL
 SPECIAL FRANCHISE SECTION OF THE ROLL - 5
 NAME SECTION - N
 UNIFORM PERCENT OF VALUE IS 090.00

PAGE 579
 SUB-SECT - R VALUATION DATE-JUL 01, 2019
 TAXABLE STATUS DATE-MAR 01, 2020
 RPS155/V04/L015
 CURRENT DATE 12/21/2020

*** SYSTEM CODES SUMMARY ***

NO SYSTEM EXEMPTIONS AT THIS LEVEL

*** EXEMPTION SUMMARY ***

NO EXEMPTIONS AT THIS LEVEL

*** GRAND TOTALS ***

ROLL SEC	DESCRIPTION	TOTAL PARCELS	ASSESSED LAND	ASSESSED TOTAL	EXEMPT AMOUNT ----- STAR AMOUNT	TOTAL TAXABLE ----- STAR TAXABLE	TOTAL TAX
	2021 St Lawrence C			1363,263		1,363,263	12,408.36
	Town of Pierrepont			1363,263		1,363,263	1,763.30
	Highway			1363,263		1,363,263	5,528.15
	Chargebacks			1363,263		1,363,263	913.31
	SPEC DIST TAXES						1,432.99
5	SPECIAL FRANCHISE	4					22,046.11

STATE OF NEW YORK
 COUNTY - St Lawrence
 TOWN - Pierrepont
 SWIS - 407000

2021 TOWN TAX ROLL
 SPECIAL FRANCHISE SECTION OF THE ROLL - 5
 UNIFORM PERCENT OF VALUE IS 090.00

PAGE 580
 SUB-SECT - R VALUATION DATE-JUL 01, 2019
 TAXABLE STATUS DATE-MAR 01, 2020
 RPS155/V04/L015
 CURRENT DATE 12/21/2020

R O L L S U B S E C T I O N - R - T O T A L S

*** S P E C I A L D I S T R I C T S U M M A R Y ***

CODE	DISTRICT NAME	TOTAL PARCELS	EXTENSION TYPE	EXTENSION VALUE	AD VALOREM VALUE	EXEMPT AMOUNT	TAXABLE VALUE	TOTAL TAX
FD032	Pierrepont Fir	4	TOTAL M		1363,263		1363,263	1,333.37
LT025	Hannawa Light	1	TOTAL M		482,459		482,459	99.62

*** S C H O O L D I S T R I C T S U M M A R Y ***

CODE	DISTRICT NAME	TOTAL PARCELS	ASSESSED LAND	ASSESSED TOTAL	EXEMPT AMOUNT	TOTAL TAXABLE
					-----	-----
					STAR AMOUNT	STAR TAXABLE
	Canton 1	1		223,030		223,030
402201	Colton 1	1		560,573		560,573
402801	Edwards-Knox Cntrl	1		97,201		97,201
403401	Potsdam 2	1		482,459		482,459
407402						482,459
	S U B - T O T A L	4		1363,263		1,363,263
	S U B - T O T A L (CONT)					1,363,263
	T O T A L	4		1363,263		1,363,263
	T O T A L (CONT)					1,363,263

STATE OF NEW YORK
 COUNTY - St Lawrence
 TOWN - Pierrepont
 SWIS - 407000

2021 TOWN TAX ROLL
 SPECIAL FRANCHISE SECTION OF THE ROLL - 5
 UNIFORM PERCENT OF VALUE IS 090.00

PAGE 581
 SUB-SECT - R VALUATION DATE-JUL 01, 2019
 TAXABLE STATUS DATE-MAR 01, 2020
 RPS155/V04/L015
 CURRENT DATE 12/21/2020

ROLL SUBSECTION - R - TOTALS

*** SYSTEM CODES SUMMARY ***

NO SYSTEM EXEMPTIONS AT THIS LEVEL

*** EXEMPTION SUMMARY ***

NO EXEMPTIONS AT THIS LEVEL

*** GRAND TOTALS ***

ROLL SEC	DESCRIPTION	TOTAL PARCELS	ASSESSED LAND	ASSESSED TOTAL	EXEMPT AMOUNT ----- STAR AMOUNT	TOTAL TAXABLE ----- STAR TAXABLE	TOTAL TAX
	2021 St Lawrence C Town of Pierrepont Highway Chargebacks			1363,263 1363,263 1363,263 1363,263		1,363,263 1,363,263 1,363,263 1,363,263	12,408.36 1,763.30 5,528.15 913.31
5	SPEC DIST TAXES SPECIAL FRANCHISE	4					1,432.99 22,046.11

STATE OF NEW YORK
 COUNTY - St Lawrence
 TOWN - Pierrepont
 SWIS - 407000

2021 TOWN TAX ROLL
 SPECIAL FRANCHISE SECTION OF THE ROLL - 5

PAGE 582
 VALUATION DATE-JUL 01, 2019
 TAXABLE STATUS DATE-MAR 01, 2020
 RPS155/V04/L015
 CURRENT DATE 12/21/2020

UNIFORM PERCENT OF VALUE IS 090.00

ROLL SECTION TOTALS

*** SPECIAL DISTRICT SUMMARY ***

CODE	DISTRICT NAME	TOTAL PARCELS	EXTENSION TYPE	EXTENSION VALUE	AD VALOREM VALUE	EXEMPT AMOUNT	TAXABLE VALUE	TOTAL TAX
FD032	Pierrepont Fir	11	TOTAL M		1919,901		1919,901	1,877.79
LT025	Hannawa Light	3	TOTAL M		553,091		553,091	114.20

*** SCHOOL DISTRICT SUMMARY ***

CODE	DISTRICT NAME	TOTAL PARCELS	ASSESSED LAND	ASSESSED TOTAL	EXEMPT AMOUNT	TOTAL TAXABLE
					-----	-----
					STAR AMOUNT	STAR TAXABLE
	Canton 1	2		242,168		242,168
402201	Colton 1	4		1019,100		1,019,100
402801	Edwards-Knox Cntrl	2		105,542		1,019,100
403401	Potsdam 2	3		553,091		105,542
407402						553,091
	S U B - T O T A L	11		1919,901		1,919,901
	S U B - T O T A L (CONT)					1,919,901
	T O T A L	11		1919,901		1,919,901
	T O T A L (CONT)					1,919,901

STATE OF NEW YORK
 COUNTY - St Lawrence
 TOWN - Pierrepont
 SWIS - 407000

2021 TOWN TAX ROLL
 SPECIAL FRANCHISE SECTION OF THE ROLL - 5

PAGE 583
 VALUATION DATE-JUL 01, 2019
 TAXABLE STATUS DATE-MAR 01, 2020
 RPS155/V04/L015
 CURRENT DATE 12/21/2020

UNIFORM PERCENT OF VALUE IS 090.00

ROLL SECTION TOTALS

*** SYSTEM CODES SUMMARY ***

NO SYSTEM EXEMPTIONS AT THIS LEVEL

*** EXEMPTION SUMMARY ***

NO EXEMPTIONS AT THIS LEVEL

*** GRAND TOTALS ***

ROLL SEC	DESCRIPTION	TOTAL PARCELS	ASSESSED LAND	ASSESSED TOTAL	EXEMPT AMOUNT ----- STAR AMOUNT	TOTAL TAXABLE ----- STAR TAXABLE	TOTAL TAX
	2021 St Lawrence C Town of Pierrepont Highway Chargebacks			1919,901 1919,901 1919,901 1919,901		1,919,901 1,919,901 1,919,901 1,919,901	17,474.86 2,483.28 7,785.36 1,286.23
5	SPEC DIST TAXES SPECIAL FRANCHISE	11					1,991.99 31,021.72

STATE OF NEW YORK
 COUNTY - St Lawrence
 TOWN - Pierrepont
 SWIS - 407000

2 0 2 1 T O W N T A X R O L L
 UTILITY & R.R. SECTION OF THE ROLL - 6
 OWNERS NAME SEQUENCE
 UNIFORM PERCENT OF VALUE IS 090.00

PAGE 584
 VALUATION DATE-JUL 01, 2019
 TAXABLE STATUS DATE-MAR 01, 2020

TAX MAP PARCEL NUMBER	PROPERTY LOCATION & CLASS	ASSESSMENT	EXEMPTION CODE-----	COUNTY-----	TOWN-----	
CURRENT OWNERS NAME	SCHOOL DISTRICT	LAND	TAX DESCRIPTION	TAXABLE VALUE		TAX AMOUNT
CURRENT OWNERS ADDRESS	PARCEL SIZE/GRID COORD	TOTAL	SPECIAL DISTRICTS			
***** 104.002-1-5 *****						
104.002-1-5	6314 CR 24			ACCT 6- 77- 1	BILL	1790
American Towers Inc.	832 Telegraph		2021 St Lawrence Co	102,650		934.32
Attn: Property Tax Department	Colton 1 402801	8,600	Town of Pierrepont	102,650		132.77
PO Box 723597	Utility For Town Roll	102,650	Highway	102,650		416.25
Atlanta, GA 31139	Bldg, Tower & Power Equip		Chargebacks	102,650		68.77
	site 88116		FD032 Pierrepont Fire Prot	102,650	TO M	100.40
	ACRES 2.50					
	EAST-0329767 NRTH-1663868					
	DEED BOOK 2000 PG-6381					
	FULL MARKET VALUE	114,056				
				TOTAL TAX ---		1,652.51**
					DATE #1	02/01/21
					AMT DUE	1,652.51

STATE OF NEW YORK
 COUNTY - St Lawrence
 TOWN - Pierrepont
 SWIS - 407000

2021 TOWN TAX ROLL
 UTILITY & R.R. SECTION OF THE ROLL - 6
 NAME SECTION - A
 UNIFORM PERCENT OF VALUE IS 090.00

PAGE 585
 VALUATION DATE-JUL 01, 2019
 TAXABLE STATUS DATE-MAR 01, 2020
 RPS155/V04/L015
 CURRENT DATE 12/21/2020

*** SPECIAL DISTRICT SUMMARY ***

CODE	DISTRICT NAME	TOTAL PARCELS	EXTENSION TYPE	EXTENSION VALUE	AD VALOREM VALUE	EXEMPT AMOUNT	TAXABLE VALUE	TOTAL TAX
FD032	Pierrepont Fir	1	TOTAL M		102,650		102,650	100.40

*** SCHOOL DISTRICT SUMMARY ***

CODE	DISTRICT NAME	TOTAL PARCELS	ASSESSED LAND	ASSESSED TOTAL	EXEMPT AMOUNT	TOTAL TAXABLE
					-----	-----
					STAR AMOUNT	STAR TAXABLE
	Colton 1	1	8,600	102,650		102,650
402801						102,650
	SUB - TOTAL	1	8,600	102,650		102,650
	SUB - TOTAL (CONT)					102,650
	TOTAL	1	8,600	102,650		102,650
	TOTAL (CONT)					102,650

*** SYSTEM CODES SUMMARY ***

NO SYSTEM EXEMPTIONS AT THIS LEVEL

*** EXEMPTION SUMMARY ***

NO EXEMPTIONS AT THIS LEVEL

STATE OF NEW YORK
 COUNTY - St Lawrence
 TOWN - Pierrepont
 SWIS - 407000

2021 TOWN TAX ROLL
 UTILITY & R.R. SECTION OF THE ROLL - 6
 NAME SECTION - A
 UNIFORM PERCENT OF VALUE IS 090.00

PAGE 586
 VALUATION DATE-JUL 01, 2019
 TAXABLE STATUS DATE-MAR 01, 2020
 RPS155/V04/L015
 CURRENT DATE 12/21/2020

*** GRAND TOTALS ***

ROLL SEC	DESCRIPTION	TOTAL PARCELS	ASSESSED LAND	ASSESSED TOTAL	EXEMPT AMOUNT ----- STAR AMOUNT	TOTAL TAXABLE ----- STAR TAXABLE	TOTAL TAX
	2021 St Lawrence C		8,600	102,650		102,650	934.32
	Town of Pierrepont		8,600	102,650		102,650	132.77
	Highway		8,600	102,650		102,650	416.25
	Chargebacks		8,600	102,650		102,650	68.77
	SPEC DIST TAXES						100.40
6	UTILITIES & N.C.	1					1,652.51

STATE OF NEW YORK
 COUNTY - St Lawrence
 TOWN - Pierrepont
 SWIS - 407000

2 0 2 1 T O W N T A X R O L L
 UTILITY & R.R. SECTION OF THE ROLL - 6
 OWNERS NAME SEQUENCE
 UNIFORM PERCENT OF VALUE IS 090.00

PAGE 587
 VALUATION DATE-JUL 01, 2019
 TAXABLE STATUS DATE-MAR 01, 2020

TAX MAP PARCEL NUMBER	PROPERTY LOCATION & CLASS	ASSESSMENT	EXEMPTION CODE	COUNTY	TOWN	TAXABLE VALUE	TAX AMOUNT
CURRENT OWNERS NAME	SCHOOL DISTRICT	LAND	TAX DESCRIPTION				
CURRENT OWNERS ADDRESS	PARCEL SIZE/GRID COORD	TOTAL	SPECIAL DISTRICTS				
***** 670.000-9999-615.500/1881**							
670.000-9999-615.500/1881	Outside Plant						BILL 1791
Edwards Telephone Company	836 Telecom. eq.		Mass Telec 47100	6	6		
Company Code 615500	Colton 1 402801	0	2021 St Lawrence Co	222			2.02
525 Junction Rd	CPCS .3585	228	Town of Pierrepont	222			0.29
Madison, WI 53717	888888		Highway	222			0.90
	fiber optic		Chargebacks	222			0.15
	FULL MARKET VALUE	253	FD032 Pierrepont Fire Prot	222	TO M		.22
			6 EX				
			TOTAL TAX ---				3.58**
				DATE #1	02/01/21		
				AMT DUE	3.58		
***** 670.000-9999-615.500/1882**							
670.000-9999-615.500/1882	Outside Plant						BILL 1792
Edwards Telephone Company	836 Telecom. eq.		Mass Telec 47100	7	7		
Company Code 615500	Potsdam 2 407402	0	2021 St Lawrence Co	254			2.31
525 Junction Rd	PCS .4094	261	Town of Pierrepont	254			0.33
Madison, WI 53717	888888		Highway	254			1.03
	Fiber optic		Chargebacks	254			0.17
	FULL MARKET VALUE	290	FD032 Pierrepont Fire Prot	254	TO M		.25
			7 EX				
			TOTAL TAX ---				4.09**
				DATE #1	02/01/21		
				AMT DUE	4.09		
***** 670.000-9999-615.500/1883**							
670.000-9999-615.500/1883	Outside plant						BILL 1793
Edwards Telephone Company	836 Telecom. eq.		Mass Telec 47100	1	1		
Company Code 615500	Edwards-Knox Cn 403401	0	2021 St Lawrence Co	44			0.40
525 Junction Rd	EKCS .0705	45	Town of Pierrepont	44			0.06
Madison, WI 53717	888888		Highway	44			0.18
	fiber optic		Chargebacks	44			0.03
	FULL MARKET VALUE	50	FD032 Pierrepont Fire Prot	44	TO M		.04
			1 EX				
			TOTAL TAX ---				0.71**
				DATE #1	02/01/21		
				AMT DUE	0.71		
***** 670.000-9999-615.500/1884**							
670.000-9999-615.500/1884	Outside Plant						BILL 1794
Edwards Telephone Company	836 Telecom. eq.		Mass Telec 47100	3	3		
Company Code 615500	Canton 1 402201	0	2021 St Lawrence Co	100			0.91
525 Junction Rd	CCS .1616	103	Town of Pierrepont	100			0.13
Madison, WI 53717	888888		Highway	100			0.41
	fiber optic		Chargebacks	100			0.07
	FULL MARKET VALUE	114	FD032 Pierrepont Fire Prot	100	TO M		.10
			3 EX				
			TOTAL TAX ---				1.62**
				DATE #1	02/01/21		
				AMT DUE	1.62		

STATE OF NEW YORK
 COUNTY - St Lawrence
 TOWN - Pierrepont
 SWIS - 407000

2021 TOWN TAX ROLL
 UTILITY & R.R. SECTION OF THE ROLL - 6
 NAME SECTION - E
 UNIFORM PERCENT OF VALUE IS 090.00

PAGE 588
 VALUATION DATE-JUL 01, 2019
 TAXABLE STATUS DATE-MAR 01, 2020
 RPS155/V04/L015
 CURRENT DATE 12/21/2020

*** SPECIAL DISTRICT SUMMARY ***

CODE	DISTRICT NAME	TOTAL PARCELS	EXTENSION TYPE	EXTENSION VALUE	AD VALOREM VALUE	EXEMPT AMOUNT	TAXABLE VALUE	TOTAL TAX
FD032	Pierrepont Fir	4	TOTAL M		637	17	620	.61

*** SCHOOL DISTRICT SUMMARY ***

CODE	DISTRICT NAME	TOTAL PARCELS	ASSESSED LAND	ASSESSED TOTAL	EXEMPT AMOUNT	TOTAL TAXABLE
					STAR AMOUNT	STAR TAXABLE
	Canton 1	1		103	3	100
402201	Colton 1	1		228	6	222
402801	Edwards-Knox Cntrl	1		45	1	44
403401	Potsdam 2	1		261	7	254
407402						254
	S U B - T O T A L	4		637	17	620
	S U B - T O T A L (CONT)					620
	T O T A L	4		637	17	620
	T O T A L (CONT)					620

*** SYSTEM CODES SUMMARY ***

NO SYSTEM EXEMPTIONS AT THIS LEVEL

STATE OF NEW YORK
 COUNTY - St Lawrence
 TOWN - Pierrepont
 SWIS - 407000

2021 TOWN TAX ROLL
 UTILITY & R.R. SECTION OF THE ROLL - 6
 NAME SECTION - E
 UNIFORM PERCENT OF VALUE IS 090.00

PAGE 589
 VALUATION DATE-JUL 01, 2019
 TAXABLE STATUS DATE-MAR 01, 2020
 RPS155/V04/L015
 CURRENT DATE 12/21/2020

*** EXEMPTION SUMMARY ***

CODE	DESCRIPTION	TOTAL PARCELS	COUNTY	TOWN
47100	Mass Telec	4	17	17
	TOTAL	4	17	17

*** GRAND TOTALS ***

ROLL SEC	DESCRIPTION	TOTAL PARCELS	ASSESSED LAND	ASSESSED TOTAL	EXEMPT AMOUNT ----- STAR AMOUNT	TOTAL TAXABLE ----- STAR TAXABLE	TOTAL TAX
	2021 St Lawrence C			637	17	620	5.64
	Town of Pierrepont			637	17	620	.81
	Highway			637	17	620	2.52
	Chargebacks			637	17	620	.42
	SPEC DIST TAXES						.61
6	UTILITIES & N.C.	4					10.00

STATE OF NEW YORK
COUNTY - St Lawrence
TOWN - Pierrepont
SWIS - 407000

2 0 2 1 T O W N T A X R O L L
UTILITY & R.R. SECTION OF THE ROLL - 6
OWNERS NAME SEQUENCE
UNIFORM PERCENT OF VALUE IS 090.00

PAGE 590
VALUATION DATE-JUL 01, 2019
TAXABLE STATUS DATE-MAR 01, 2020

TAX MAP PARCEL NUMBER	PROPERTY LOCATION & CLASS	ASSESSMENT	EXEMPTION CODE	COUNTY	TOWN	TAXABLE VALUE	TAX AMOUNT
CURRENT OWNERS NAME	SCHOOL DISTRICT	LAND	TAX DESCRIPTION				
CURRENT OWNERS ADDRESS	PARCEL SIZE/GRID COORD	TOTAL	SPECIAL DISTRICTS				
*****							670.000-9999-701.360/1881***
	Outside Plant						BILL 1795
670.000-9999-701.360/1881	836 Telecom. eq.		2021 St Lawrence Co			271,732	2,473.29
SLIC Network Solutions, Inc	Colton 1 402801	0	Town of Pierrepont			271,732	351.47
Company Code 701360	CPCS .3585	271,732	Highway			271,732	1,101.90
PO Box 122	888888		Chargebacks			271,732	182.04
Nicholville, NY 12965	fiber optic		FD032 Pierrepont Fire Prot		TO M	271,732	265.77
	FULL MARKET VALUE	301,924					
							TOTAL TAX ---
							DATE #1 02/01/21
							AMT DUE 4,374.47
*****							670.000-9999-701.360/1882***
	Outside plant						BILL 1796
670.000-9999-701.360/1882	836 Telecom. eq.		2021 St Lawrence Co			310,313	2,824.46
SLIC Network Solutions, Inc	Potsdam 2 407402	0	Town of Pierrepont			310,313	401.37
Company Code 701360	PCS .4094	310,313	Highway			310,313	1,258.35
PO Box 122	888888		Chargebacks			310,313	207.89
Nicholville, NY 12965	fiber optic		FD032 Pierrepont Fire Prot		TO M	310,313	303.51
	FULL MARKET VALUE	344,792					
							TOTAL TAX ---
							DATE #1 02/01/21
							AMT DUE 4,995.58
*****							670.000-9999-701.360/1883***
	Outside Plant						BILL 1797
670.000-9999-701.360/1883	836 Telecom. eq.		2021 St Lawrence Co			53,437	486.38
SLIC Network Solutions, Inc	Edwards-Knox Cn 403401	0	Town of Pierrepont			53,437	69.12
Company Code 701360	EKCS .0705	53,437	Highway			53,437	216.69
PO Box 122	888888		Chargebacks			53,437	35.80
Nicholville, NY 12965	fiber optic		FD032 Pierrepont Fire Prot		TO M	53,437	52.26
	FULL MARKET VALUE	59,374					
							TOTAL TAX ---
							DATE #1 02/01/21
							AMT DUE 860.25
*****							670.000-9999-701.360/1884***
	Outside plant						BILL 1798
670.000-9999-701.360/1884	836 Telecom. eq.		2021 St Lawrence Co			122,488	1,114.88
SLIC Network Solutions, Inc	Canton 1 402201	0	Town of Pierrepont			122,488	158.43
Company Code 701360	CCS .1616	122,488	Highway			122,488	496.70
PO Box 122	888888		Chargebacks			122,488	82.06
Nicholville, NY 12965	fiber optic		FD032 Pierrepont Fire Prot		TO M	122,488	119.80
	FULL MARKET VALUE	136,098					
							TOTAL TAX ---
							DATE #1 02/01/21
							AMT DUE 1,971.87

STATE OF NEW YORK
 COUNTY - St Lawrence
 TOWN - Pierrepont
 SWIS - 407000

2021 TOWN TAX ROLL
 UTILITY & R.R. SECTION OF THE ROLL - 6
 NAME SECTION - S
 UNIFORM PERCENT OF VALUE IS 090.00

PAGE 592
 VALUATION DATE-JUL 01, 2019
 TAXABLE STATUS DATE-MAR 01, 2020
 RPS155/V04/L015
 CURRENT DATE 12/21/2020

*** SPECIAL DISTRICT SUMMARY ***

CODE	DISTRICT NAME	TOTAL PARCELS	EXTENSION TYPE	EXTENSION VALUE	AD VALOREM VALUE	EXEMPT AMOUNT	TAXABLE VALUE	TOTAL TAX
FD032	Pierrepont Fir	6	TOTAL M		1207,970		1207,970	1,181.46
LT025	Hannawa Light	1	TOTAL M		225,000		225,000	46.46

*** SCHOOL DISTRICT SUMMARY ***

CODE	DISTRICT NAME	TOTAL PARCELS	ASSESSED LAND	ASSESSED TOTAL	EXEMPT AMOUNT	TOTAL TAXABLE
					----- STAR AMOUNT	----- STAR TAXABLE
	Canton 1	1		122,488		122,488
402201						122,488
	Colton 1	1		271,732		271,732
402801						271,732
	Edwards-Knox Cntrl	2		278,437		278,437
403401						278,437
	Potsdam 2	2		535,313		535,313
407402						535,313
	S U B - T O T A L	6		1207,970		1,207,970
	S U B - T O T A L (CONT)					1,207,970
	T O T A L	6		1207,970		1,207,970
	T O T A L (CONT)					1,207,970

STATE OF NEW YORK
 COUNTY - St Lawrence
 TOWN - Pierrepont
 SWIS - 407000

2021 TOWN TAX ROLL
 UTILITY & R.R. SECTION OF THE ROLL - 6
 NAME SECTION - S
 UNIFORM PERCENT OF VALUE IS 090.00

PAGE 593
 VALUATION DATE-JUL 01, 2019
 TAXABLE STATUS DATE-MAR 01, 2020
 RPS155/V04/L015
 CURRENT DATE 12/21/2020

*** SYSTEM CODES SUMMARY ***

NO SYSTEM EXEMPTIONS AT THIS LEVEL

*** EXEMPTION SUMMARY ***

NO EXEMPTIONS AT THIS LEVEL

*** GRAND TOTALS ***

ROLL SEC	DESCRIPTION	TOTAL PARCELS	ASSESSED LAND	ASSESSED TOTAL	EXEMPT AMOUNT ----- STAR AMOUNT	TOTAL TAXABLE ----- STAR TAXABLE	TOTAL TAX
	2021 St Lawrence C			1207,970		1,207,970	10,994.89
	Town of Pierrepont			1207,970		1,207,970	1,562.43
	Highway			1207,970		1,207,970	4,898.44
	Chargebacks			1207,970		1,207,970	809.27
	SPEC DIST TAXES						1,227.92
6	UTILITIES & N.C.	6					19,492.95

STATE OF NEW YORK
 COUNTY - St Lawrence
 TOWN - Pierrepont
 SWIS - 407000

2021 TOWN TAX ROLL
 UTILITY & R.R. SECTION OF THE ROLL - 6
 NAME SECTION - T
 UNIFORM PERCENT OF VALUE IS 090.00

PAGE 595
 VALUATION DATE-JUL 01, 2019
 TAXABLE STATUS DATE-MAR 01, 2020
 RPS155/V04/L015
 CURRENT DATE 12/21/2020

*** SPECIAL DISTRICT SUMMARY ***

CODE	DISTRICT NAME	TOTAL PARCELS	EXTENSION TYPE	EXTENSION VALUE	AD VALOREM VALUE	EXEMPT AMOUNT	TAXABLE VALUE	TOTAL TAX
FD032	Pierrepont Fir	2	TOTAL M		12,800		12,800	12.52

*** SCHOOL DISTRICT SUMMARY ***

CODE	DISTRICT NAME	TOTAL PARCELS	ASSESSED LAND	ASSESSED TOTAL	EXEMPT AMOUNT	TOTAL TAXABLE
					STAR AMOUNT	STAR TAXABLE
	Colton 1	1		3,200		3,200
402801	Potsdam 2	1		9,600		9,600
407402						9,600
	SUB - TOTAL	2		12,800		12,800
	SUB - TOTAL (CONT)					12,800
	TOTAL	2		12,800		12,800
	TOTAL (CONT)					12,800

*** SYSTEM CODES SUMMARY ***

NO SYSTEM EXEMPTIONS AT THIS LEVEL

*** EXEMPTION SUMMARY ***

NO EXEMPTIONS AT THIS LEVEL

STATE OF NEW YORK
 COUNTY - St Lawrence
 TOWN - Pierrepont
 SWIS - 407000

2021 TOWN TAX ROLL
 UTILITY & R.R. SECTION OF THE ROLL - 6
 NAME SECTION - T
 UNIFORM PERCENT OF VALUE IS 090.00

PAGE 596
 VALUATION DATE-JUL 01, 2019
 TAXABLE STATUS DATE-MAR 01, 2020
 RPS155/V04/L015
 CURRENT DATE 12/21/2020

*** GRAND TOTALS ***

ROLL SEC	DESCRIPTION	TOTAL PARCELS	ASSESSED LAND	ASSESSED TOTAL	EXEMPT AMOUNT ----- STAR AMOUNT	TOTAL TAXABLE ----- STAR TAXABLE	TOTAL TAX
	2021 St Lawrence C Town of Pierrepont Highway Chargebacks			12,800 12,800 12,800 12,800		12,800 12,800 12,800 12,800	116.51 16.56 51.91 8.57
6	SPEC DIST TAXES UTILITIES & N.C.	2					12.52 206.07

STATE OF NEW YORK
 COUNTY - St Lawrence
 TOWN - Pierrepont
 SWIS - 407000

2 0 2 1 T O W N T A X R O L L
 UTILITY & R.R. SECTION OF THE ROLL - 6
 OWNERS NAME SEQUENCE
 UNIFORM PERCENT OF VALUE IS 090.00

PAGE 597
 VALUATION DATE-JUL 01, 2019
 TAXABLE STATUS DATE-MAR 01, 2020

TAX MAP PARCEL NUMBER	PROPERTY LOCATION & CLASS	ASSESSMENT	EXEMPTION CODE-----	COUNTY-----	TOWN-----		
CURRENT OWNERS NAME	SCHOOL DISTRICT	LAND	TAX DESCRIPTION	TAXABLE VALUE			TAX AMOUNT
CURRENT OWNERS ADDRESS	PARCEL SIZE/GRID COORD	TOTAL	SPECIAL DISTRICTS				
***** 670.000-9999-631.900/1881***							
670.000-9999-631.900/1881	Outside Plant			670.000-9999-631.900/1881	ACCT 6- 77- 2.1		BILL 1803
Verizon New York Inc	836 Telecom. eq.		Mass Telec 47100	42,878	42,878		
Company Code 631900	Colton 1 402801	0	2021 St Lawrence Co	62,843			571.99
PO Box 2749	888888	105,721	Town of Pierrepont	62,843			81.28
Addison, TX 75001-2749	App Factor 35.85 Co Sch		Highway	62,843			254.83
	Poles, Wires, Cables		Chargebacks	62,843			42.10
	BANK9999997		FD032 Pierrepont Fire Prot	62,843	TO M		61.46
	FULL MARKET VALUE	117,468	42,878 EX				
			TOTAL TAX ---				1,011.66**
					DATE #1		02/01/21
					AMT DUE		1,011.66
***** 670.000-9999-631.900/1882***							
670.000-9999-631.900/1882	Outside Plant			670.000-9999-631.900/1882	ACCT 6- 77- 2.4		BILL 1804
Verizon New York Inc	836 Telecom. eq.		Mass Telec 47100	49,915	49,915		
Company Code 631900	Potsdam 2 407402	0	2021 St Lawrence Co	71,765			653.20
PO Box 2749	888888	121,680	Town of Pierrepont	71,765			92.82
Addison, TX 75001	App Factor 40.94 Po Sch		Highway	71,765			291.01
	Poles, Wires, Cables		Chargebacks	71,765			48.08
	BANK9999997		FD032 Pierrepont Fire Prot	71,765	TO M		70.19
	FULL MARKET VALUE	135,200	49,915 EX				
			TOTAL TAX ---				1,155.30**
					DATE #1		02/01/21
					AMT DUE		1,155.30
***** 670.000-9999-631.900/1883***							
670.000-9999-631.900/1883	Outside Plant			670.000-9999-631.900/1883	ACCT 6- 77- 2.5		BILL 1805
Verizon New York Inc	836 Telecom. eq.		Mass Telec 47100	2,758	2,758		
Company Code 631900	Edwards-Knox Cn 403401	0	2021 St Lawrence Co	12,358			112.48
PO Box 2749	888888	15,116	Town of Pierrepont	12,358			15.98
Addison, TX 75001-2749	App Factor 7.05 % Ek Sch		Highway	12,358			50.11
	Poles, Wires, Cables		Chargebacks	12,358			8.28
	BANK9999997		FD032 Pierrepont Fire Prot	12,358	TO M		12.09
	FULL MARKET VALUE	16,796	2,758 EX				
			TOTAL TAX ---				198.94**
					DATE #1		02/01/21
					AMT DUE		198.94
***** 670.000-9999-631.900/1884***							
670.000-9999-631.900/1884	Outside Plant			670.000-9999-631.900/1884	ACCT 6- 77- 2.6		BILL 1806
Verizon New York Inc	836 Telecom. eq.		Mass Telec 47100	15,371	15,371		
Company Code 631900	Canton 1 402201	0	2021 St Lawrence Co	28,327			257.83
PO Box 2749	888888	43,698	Town of Pierrepont	28,327			36.64
Addison, TX 75001	App Factor 16.16 % Ca Sch		Highway	28,327			114.87
	Poles, Wires, Cables		Chargebacks	28,327			18.98
	BANK9999997		FD032 Pierrepont Fire Prot	28,327	TO M		27.71
	FULL MARKET VALUE	48,553	15,371 EX				
			TOTAL TAX ---				456.03**
					DATE #1		02/01/21
					AMT DUE		456.03

STATE OF NEW YORK
 COUNTY - St Lawrence
 TOWN - Pierrepont
 SWIS - 407000

2 0 2 1 T O W N T A X R O L L
 UTILITY & R.R. SECTION OF THE ROLL - 6
 OWNERS NAME SEQUENCE
 UNIFORM PERCENT OF VALUE IS 090.00

PAGE 598
 VALUATION DATE-JUL 01, 2019
 TAXABLE STATUS DATE-MAR 01, 2020

TAX MAP PARCEL NUMBER	PROPERTY LOCATION & CLASS	ASSESSMENT	EXEMPTION CODE-----	COUNTY-----	TOWN-----	TAX AMOUNT
CURRENT OWNERS NAME	SCHOOL DISTRICT	LAND	TAX DESCRIPTION	TAXABLE VALUE		
CURRENT OWNERS ADDRESS	PARCEL SIZE/GRID COORD	TOTAL	SPECIAL DISTRICTS			
***** 118.002-2-5.1 *****						
197,295 Plains Rd						BILL 1807
118.002-2-5.1	822 Water supply		2021 St Lawrence Co	40,800		371.36
Village of Canton	Edwards-Knox Cn 403401	40,800	Town of Pierrepont	40,800		52.77
Company Code 206600	VACANT LAND FOR UCAR#	40,800	Highway	40,800		165.45
Attn: Village Clerk	670.000-9999-206.600/1033		Chargebacks	40,800		27.33
60 Main St	LOCATION - 407004 (206600)		FD032 Pierrepont Fire Prot	40,800	TO M	39.91
Canton, NY 13617-1229	FRNT 3750.00 DPTH					
	ACRES 147.50					
	EAST-0307836 NRTH-1643402					
	FULL MARKET VALUE	45,333				
TOTAL TAX ---						656.82**
DATE #1						02/01/21
AMT DUE						656.82
***** 118.002-2-9.1 *****						
O'Brien Rd						BILL 1808
118.002-2-9.1	822 Water supply		2021 St Lawrence Co	33,200		302.19
Village of Canton	Edwards-Knox Cn 403401	33,200	Town of Pierrepont	33,200		42.94
Company Code 206600	VACANT LAND FOR UCAR #	33,200	Highway	33,200		134.63
Attn: Village Clerk	670.000-9999-206.600/1043		Chargebacks	33,200		22.24
60 Main St	LOCATION - 407005 (206600)		FD032 Pierrepont Fire Prot	33,200	TO M	32.47
Canton, NY 13617-1229	FRNT 4130.00 DPTH					
	ACRES 138.60					
	EAST-0305925 NRTH-1640600					
	FULL MARKET VALUE	36,889				
TOTAL TAX ---						534.47**
DATE #1						02/01/21
AMT DUE						534.47
***** 118.002-3-1 *****						
417, 418 Plains Rd						BILL 1809
118.002-3-1	822 Water supply		2021 St Lawrence Co	23,800		216.63
Village Of Canton	Edwards-Knox Cn 403401	23,800	Town of Pierrepont	23,800		30.78
Company Code 206600	VACANT LAND FOR UCAR #	23,800	Highway	23,800		96.51
Attn: Village Clerk	670.000-9999-206.600/1013		Chargebacks	23,800		15.94
60 Main St	LOCATION 407002 (206600)		FD032 Pierrepont Fire Prot	23,800	TO M	23.28
Canton, NY 13617-1229	ACRES 99.20					
	EAST-0307879 NRTH-1647626					
	FULL MARKET VALUE	26,444				
TOTAL TAX ---						383.14**
DATE #1						02/01/21
AMT DUE						383.14

STATE OF NEW YORK
COUNTY - St Lawrence
TOWN - Pierrepont
SWIS - 407000

2 0 2 1 T O W N T A X R O L L
UTILITY & R.R. SECTION OF THE ROLL - 6
OWNERS NAME SEQUENCE
UNIFORM PERCENT OF VALUE IS 090.00

PAGE 599
VALUATION DATE-JUL 01, 2019
TAXABLE STATUS DATE-MAR 01, 2020

TAX MAP PARCEL NUMBER	PROPERTY LOCATION & CLASS	ASSESSMENT	EXEMPTION CODE	COUNTY	TOWN	TAX AMOUNT
CURRENT OWNERS NAME	SCHOOL DISTRICT	LAND	TAX DESCRIPTION	TAXABLE VALUE		
CURRENT OWNERS ADDRESS	PARCEL SIZE/GRID COORD	TOTAL	SPECIAL DISTRICTS			
***** 118.002-3-20 *****						
118.002-3-20	57 Allen Rd			ACCT 1-	71-10	BILL 1810
Village Of Canton	822 Water supply		2021 St Lawrence Co	2,050		18.66
Company Code 206600	Edwards-Knox Cn 403401	2,050	Town of Pierrepont	2,050		2.65
Attn: Village Clerk	VACANT LAND FOR UCAR #	2,050	Highway	2,050		8.31
60 Main St	670.000-9999.206.600/1023		Chargebacks	2,050		1.37
Canton, NY 13617-1229	LOCATION- 407003 (206600)		FD032 Pierrepont Fire Prot	2,050	TO M	2.01
	ACRES 8.50					
	EAST-0306450 NRTH-1646397					
	DEED BOOK 191A PG-93					
	FULL MARKET VALUE	2,278				
			TOTAL TAX ---			33.00**
				DATE #1		02/01/21
				AMT DUE		33.00
***** 118.004-3-1 *****						
118.004-3-1	Plains Rd					BILL 1811
Village of Canton	822 Water supply		2021 St Lawrence Co	27,000		245.75
Company Code 206600	Edwards-Knox Cn 403401	27,000	Town of Pierrepont	27,000		34.92
Attn: Village Clerk	Vacant land only	27,000	Highway	27,000		109.49
60 Main St	Watershed		Chargebacks	27,000		18.09
Canton, NY 13617-1229	ACRES 114.10		FD032 Pierrepont Fire Prot	27,000	TO M	26.41
	EAST-0307301 NRTH-1638411					
	FULL MARKET VALUE	30,000				
			TOTAL TAX ---			434.66**
				DATE #1		02/01/21
				AMT DUE		434.66
***** 118.004-3-34 *****						
118.004-3-34	Off CR 24					BILL 1812
Village of Canton	822 Water supply		2021 St Lawrence Co	8,000		72.82
Company Code 206600	Edwards-Knox Cn 403401	8,000	Town of Pierrepont	8,000		10.35
Attn: Village Clerk	VACANT LAND FOR UCAR #	8,000	Highway	8,000		32.44
60 Main St	670.000-9999-206.600/1053		Chargebacks	8,000		5.36
Canton, NY 13617-1229	LOCASTION- 407006		FD032 Pierrepont Fire Prot	8,000	TO M	7.82
	ACRES 19.90					
	EAST-0307161 NRTH-1636732					
	FULL MARKET VALUE	8,889				
			TOTAL TAX ---			128.79**
				DATE #1		02/01/21
				AMT DUE		128.79
***** 670.000-9999-206.600/1003*****						
670.000-9999-206.600/1003	Water Treatment Equip					BILL 1813
Village of Canton	822 Water supply		2021 St Lawrence Co	7,546		68.68
Company Code 206600	Edwards-Knox Cn 403401	0	Town of Pierrepont	7,546		9.76
Attn: Village Clerk	Watertreatment Equipment	7,546	Highway	7,546		30.60
60 Main St	Location - 407001		Chargebacks	7,546		5.06
Canton, NY 13617-1229	Edw-Knox Sch. 100%		FD032 Pierrepont Fire Prot	7,546	TO M	7.38
	FULL MARKET VALUE	8,384				
			TOTAL TAX ---			121.48**
				DATE #1		02/01/21
				AMT DUE		121.48

STATE OF NEW YORK
COUNTY - St Lawrence
TOWN - Pierrepont
SWIS - 407000

2 0 2 1 T O W N T A X R O L L
UTILITY & R.R. SECTION OF THE ROLL - 6
OWNERS NAME SEQUENCE
UNIFORM PERCENT OF VALUE IS 090.00

PAGE 600
VALUATION DATE-JUL 01, 2019
TAXABLE STATUS DATE-MAR 01, 2020

TAX MAP PARCEL NUMBER	PROPERTY LOCATION & CLASS	ASSESSMENT	EXEMPTION CODE	COUNTY	TOWN	TAX AMOUNT
CURRENT OWNERS NAME	SCHOOL DISTRICT	LAND	TAX DESCRIPTION			
CURRENT OWNERS ADDRESS	PARCEL SIZE/GRID COORD	TOTAL	SPECIAL DISTRICTS			
***** 670.000-9999-206.600/1013**						
	418 Plains Rd					BILL 1814
670.000-9999-206.600/1013	822 Water supply		2021 St Lawrence Co	130,257		1,185.59
Village of Canton	Edwards-Knox Cn 403401	0	Town of Pierrepont	130,257		168.48
Company Code 206600	Imp. Value for land parce	130,257	Highway	130,257		528.20
Attn: Village Clerk	118.002-3-1-loc. 407002		Chargebacks	130,257		87.26
60 Main St	Edw.Knox Sch 100%		FD032 Pierrepont Fire Prot	130,257	TO M	127.40
Canton, NY 13617-1229	FULL MARKET VALUE	144,730				
TOTAL TAX ---						2,096.93**
						DATE #1 02/01/21
						AMT DUE 2,096.93
***** 670.000-9999-206.600/1023**						
	57 Allen Rd					BILL 1815
670.000-9999-206.600/1023	822 Water supply		2021 St Lawrence Co	34,443		313.50
Village of Canton	Edwards-Knox Cn 403401	0	Town of Pierrepont	34,443		44.55
Company Code 206600	Impr for land parcel- 118	34,443	Highway	34,443		139.67
Attn: Village Clerk	3-20- location 407003		Chargebacks	34,443		23.07
60 Main St	Edw.Knox Sch 100%		FD032 Pierrepont Fire Prot	34,443	TO M	33.69
Canton, NY 13617-1229	FULL MARKET VALUE	38,270				
TOTAL TAX ---						554.48**
						DATE #1 02/01/21
						AMT DUE 554.48
***** 670.000-9999-206.600/1033**						
	197,295 Plains Rd					BILL 1816
670.000-9999-206.600/1033	822 Water supply		2021 St Lawrence Co	180,836		1,645.96
Village of Canton	Edwards-Knox Cn 403401	0	Town of Pierrepont	180,836		233.90
Company Code 206600	Improvements for land par	180,836	Highway	180,836		733.31
Attn: Village Clerk	118.002-2-5.1-loc. 407004		Chargebacks	180,836		121.15
60 Main St	Edw.Knox Sch. 100%		FD032 Pierrepont Fire Prot	180,836	TO M	176.87
Canton, NY 13617-1229	FULL MARKET VALUE	200,929				
TOTAL TAX ---						2,911.19**
						DATE #1 02/01/21
						AMT DUE 2,911.19
***** 670.000-9999-206.600/1043**						
	O'Brien Rd					BILL 1817
670.000-9999-206.600/1043	822 Water supply		2021 St Lawrence Co	24,013		218.57
Village of Canton	Edwards-Knox Cn 403401	0	Town of Pierrepont	24,013		31.06
Company Code 206600	Infiltration Gallaries pa	24,013	Highway	24,013		97.37
Attn: Village Clerk	118.002-2-9.1 (407005)		Chargebacks	24,013		16.09
60 Main St	Edw.Knox Sch 100%		FD032 Pierrepont Fire Prot	24,013	TO M	23.49
Canton, NY 13617-1229	FULL MARKET VALUE	26,681				
TOTAL TAX ---						386.58**
						DATE #1 02/01/21
						AMT DUE 386.58

STATE OF NEW YORK
 COUNTY - St Lawrence
 TOWN - Pierrepont
 SWIS - 407000

2 0 2 1 T O W N T A X R O L L
 UTILITY & R.R. SECTION OF THE ROLL - 6
 OWNERS NAME SEQUENCE
 UNIFORM PERCENT OF VALUE IS 090.00

PAGE 601
 VALUATION DATE-JUL 01, 2019
 TAXABLE STATUS DATE-MAR 01, 2020

TAX MAP PARCEL NUMBER	PROPERTY LOCATION & CLASS	ASSESSMENT	EXEMPTION CODE-----	COUNTY-----	TOWN-----	TAXABLE VALUE	TAX AMOUNT
CURRENT OWNERS NAME	SCHOOL DISTRICT	LAND	TAX DESCRIPTION				
CURRENT OWNERS ADDRESS	PARCEL SIZE/GRID COORD	TOTAL	SPECIAL DISTRICTS				
***** 670.000-9999-206.600/1053***							BILL 1818
	Off CR 24						
670.000-9999-206.600/1053	822 Water supply		2021 St Lawrence Co			25,010	227.64
Village of Canton	Edwards-Knox Cn 403401	0	Town of Pierrepont			25,010	32.35
Company Code 206600	Infilltration Gallaries p	25,010	Highway			25,010	101.42
Attn: Village Clerk	118.004-3-34 (407006)		Chargebacks			25,010	16.76
60 Main St	Edw.Knox Sch 100%		FD032 Pierrepont Fire Prot		TO M	25,010	24.46
Canton, NY 13617-1229	FULL MARKET VALUE	27,789					
TOTAL TAX ---							402.63**
DATE #1							02/01/21
AMT DUE							402.63
***** 670.000-9999-206.600/1063***							BILL 1819
	Pierrepont						
670.000-9999-206.600/1063	827 Water Dist		2021 St Lawrence Co			29,891	272.07
Village of Canton	Edwards-Knox Cn 403401	0	Town of Pierrepont			29,891	38.66
Company Code 206600	Cast Iron Pipe and Valves	29,891	Highway			29,891	121.21
Attn: Village Clerk	Location- 407007		Chargebacks			29,891	20.03
60 Main St	100% Ed-Knox School		FD032 Pierrepont Fire Prot		TO M	29,891	29.24
Canton, NY 13617-1229	FULL MARKET VALUE	33,212					
TOTAL TAX ---							481.21**
DATE #1							02/01/21
AMT DUE							481.21
***** 670.000-9999-206.600/1883***							BILL 1820
	Distribution						
670.000-9999-206.600/1883	827 Water Dist		2021 St Lawrence Co			6,500	59.16
Village of Canton	Edwards-Knox Cn 403401	0	Town of Pierrepont			6,500	8.41
Company Code 206600	Transmission and	6,500	Highway			6,500	26.36
Attn: Village Clerk	Distribution Mains 888888		Chargebacks			6,500	4.35
60 Main St	Edw.Knox Sch 30.36%		FD032 Pierrepont Fire Prot		TO M	6,500	6.36
Canton, NY 13617-1229	FULL MARKET VALUE	7,222					
TOTAL TAX ---							104.64**
DATE #1							02/01/21
AMT DUE							104.64
***** 670.000-9999-206.600/1884***							BILL 1821
	Distribution						
670.000-9999-206.600/1884	827 Water Dist		2021 St Lawrence Co			14,911	135.72
Village of Canton	Canton 1 402201	0	Town of Pierrepont			14,911	19.29
Company Code 206600	Transmission and	14,911	Highway			14,911	60.47
Attn: Village Clerk	distribution mains- 88888		Chargebacks			14,911	9.99
60 Main St	Canton Sch. 69.64%		FD032 Pierrepont Fire Prot		TO M	14,911	14.58
Canton, NY 13617-1229	FULL MARKET VALUE	16,568					
TOTAL TAX ---							240.05**
DATE #1							02/01/21
AMT DUE							240.05

STATE OF NEW YORK
 COUNTY - St Lawrence
 TOWN - Pierrepont
 SWIS - 407000

2021 TOWN TAX ROLL
 UTILITY & R.R. SECTION OF THE ROLL - 6
 NAME SECTION - V
 UNIFORM PERCENT OF VALUE IS 090.00

PAGE 602
 VALUATION DATE-JUL 01, 2019
 TAXABLE STATUS DATE-MAR 01, 2020
 RPS155/V04/L015
 CURRENT DATE 12/21/2020

*** SPECIAL DISTRICT SUMMARY ***

CODE	DISTRICT NAME	TOTAL PARCELS	EXTENSION TYPE	EXTENSION VALUE	AD VALOREM VALUE	EXEMPT AMOUNT	TAXABLE VALUE	TOTAL TAX
FD032	Pierrepont Fir	19	TOTAL M		874,472	110,922	763,550	746.82

*** SCHOOL DISTRICT SUMMARY ***

CODE	DISTRICT NAME	TOTAL PARCELS	ASSESSED LAND	ASSESSED TOTAL	EXEMPT AMOUNT	TOTAL TAXABLE
					-----	-----
					STAR AMOUNT	STAR TAXABLE
	Canton 1	2		58,609	15,371	43,238
402201	Colton 1	1		105,721	42,878	43,238 62,843
402801	Edwards-Knox Cntrl	15	134,850	588,462	2,758	62,843 585,704
403401	Potsdam 2	1		121,680	49,915	585,704 71,765
407402						71,765
	S U B - T O T A L	19	134,850	874,472	110,922	763,550
	S U B - T O T A L (CONT)					763,550
	T O T A L	19	134,850	874,472	110,922	763,550
	T O T A L (CONT)					763,550

*** SYSTEM CODES SUMMARY ***

NO SYSTEM EXEMPTIONS AT THIS LEVEL

STATE OF NEW YORK
 COUNTY - St Lawrence
 TOWN - Pierrepont
 SWIS - 407000

2021 TOWN TAX ROLL
 UTILITY & R.R. SECTION OF THE ROLL - 6
 NAME SECTION - V
 UNIFORM PERCENT OF VALUE IS 090.00

PAGE 603
 VALUATION DATE-JUL 01, 2019
 TAXABLE STATUS DATE-MAR 01, 2020
 RPS155/V04/L015
 CURRENT DATE 12/21/2020

*** EXEMPTION SUMMARY ***

CODE	DESCRIPTION	TOTAL PARCELS	COUNTY	TOWN
47100	Mass Telec	4	110,922	110,922
	TOTAL	4	110,922	110,922

*** GRAND TOTALS ***

ROLL SEC	DESCRIPTION	TOTAL PARCELS	ASSESSED LAND	ASSESSED TOTAL	EXEMPT AMOUNT	TOTAL TAXABLE	TOTAL TAX
					-----	-----	
					STAR AMOUNT	STAR TAXABLE	
	2021 St Lawrence C		134,850	874,472	110,922	763,550	6,949.80
	Town of Pierrepont		134,850	874,472	110,922	763,550	987.59
	Highway		134,850	874,472	110,922	763,550	3,096.26
	Chargebacks		134,850	874,472	110,922	763,550	511.53
	SPEC DIST TAXES						746.82
6	UTILITIES & N.C.	19					12,292.00

STATE OF NEW YORK
 COUNTY - St Lawrence
 TOWN - Pierrepont
 SWIS - 407000

2021 TOWN TAX ROLL
 UTILITY & R.R. SECTION OF THE ROLL - 6
 UNIFORM PERCENT OF VALUE IS 090.00

PAGE 604
 VALUATION DATE-JUL 01, 2019
 TAXABLE STATUS DATE-MAR 01, 2020
 RPS155/V04/L015
 CURRENT DATE 12/21/2020

R O L L S U B S E C T I O N - - T O T A L S

*** S P E C I A L D I S T R I C T S U M M A R Y ***

CODE	DISTRICT NAME	TOTAL PARCELS	EXTENSION TYPE	EXTENSION VALUE	AD VALOREM VALUE	EXEMPT AMOUNT	TAXABLE VALUE	TOTAL TAX
FD032	Pierrepont Fir	32	TOTAL M		2198,529	110,939	2087,590	2,041.81
LT025	Hannawa Light	1	TOTAL M		225,000		225,000	46.46

*** S C H O O L D I S T R I C T S U M M A R Y ***

CODE	DISTRICT NAME	TOTAL PARCELS	ASSESSED LAND	ASSESSED TOTAL	EXEMPT AMOUNT	TOTAL TAXABLE
					----- STAR AMOUNT	----- STAR TAXABLE
	Canton 1	4		181,200	15,374	165,826
402201	Colton 1	5	8,600	483,531	42,884	440,647
402801	Edwards-Knox Cntrl	18	134,850	866,944	2,759	864,185
403401	Potsdam 2	5		666,854	49,922	616,932
407402						616,932
	S U B - T O T A L	32	143,450	2198,529	110,939	2,087,590
	S U B - T O T A L (CONT)					2,087,590
	T O T A L	32	143,450	2198,529	110,939	2,087,590
	T O T A L (CONT)					2,087,590

STATE OF NEW YORK
 COUNTY - St Lawrence
 TOWN - Pierrepont
 SWIS - 407000

2021 TOWN TAX ROLL
 UTILITY & R.R. SECTION OF THE ROLL - 6
 UNIFORM PERCENT OF VALUE IS 090.00

PAGE 605
 VALUATION DATE-JUL 01, 2019
 TAXABLE STATUS DATE-MAR 01, 2020
 RPS155/V04/L015
 CURRENT DATE 12/21/2020

R O L L S U B S E C T I O N - - T O T A L S

*** S Y S T E M C O D E S S U M M A R Y ***

NO SYSTEM EXEMPTIONS AT THIS LEVEL

*** E X E M P T I O N S U M M A R Y ***

CODE	DESCRIPTION	TOTAL PARCELS	COUNTY	TOWN
47100	Mass Telec	8	110,939	110,939
	T O T A L	8	110,939	110,939

*** G R A N D T O T A L S ***

ROLL SEC	DESCRIPTION	TOTAL PARCELS	ASSESSED LAND	ASSESSED TOTAL	EXEMPT AMOUNT	TOTAL TAXABLE	TOTAL TAX
					-----	-----	
					STAR AMOUNT	STAR TAXABLE	
	2021 St Lawrence C		143,450	2198,529	110,939	2,087,590	19,001.16
	Town of Pierrepont		143,450	2198,529	110,939	2,087,590	2,700.16
	Highway		143,450	2198,529	110,939	2,087,590	8,465.38
	Chargebacks		143,450	2198,529	110,939	2,087,590	1,398.56
	SPEC DIST TAXES						2,088.27
6	UTILITIES & N.C.	32					33,653.53

STATE OF NEW YORK
COUNTY - St Lawrence
TOWN - Pierrepont
SWIS - 407000

2 0 2 1 T O W N T A X R O L L
UTILITY & R.R. SECTION OF THE ROLL - 6
OWNERS NAME SEQUENCE
UNIFORM PERCENT OF VALUE IS 090.00

PAGE 606
SUB-SECT - E VALUATION DATE-JUL 01, 2019
TAXABLE STATUS DATE-MAR 01, 2020

TAX MAP PARCEL NUMBER	PROPERTY LOCATION & CLASS	ASSESSMENT	EXEMPTION CODE	COUNTY	TOWN	TAX AMOUNT
CURRENT OWNERS NAME	SCHOOL DISTRICT	LAND	TAX DESCRIPTION			
CURRENT OWNERS ADDRESS	PARCEL SIZE/GRID COORD	TOTAL	SPECIAL DISTRICTS			
***** 76.004-4-20.11 *****						
76.004-4-20.11	124 CR 59, 5849, 5849A SH 56				ACCT 6- 77- 4.11	BILL 1822
Erie Boulevard Hydropower,L.P.	874 Elec-hydro		2021 St Lawrence Co	10400,000		94,660.39
% Paul Brenton	Potsdam 2 407402	1352,900	Town of Pierrepont	10400,000		13,451.78
Brookfield Renewable	Hannawa Power Hse & Sub	10400,000	Highway	10400,000		42,172.94
200 Donald Lynch Blvd Ste 300	Part T Potsdam		Chargebacks	10400,000		6,967.32
Marlborough, MA 01752	ACRES 234.90 BANK9999943		FD032 Pierrepont Fire Prot	10400,000	TO M	10,171.87
	EAST-0333281 NRTH-1682809		LT025 Hannawa Light	10400,000	TO M	2,147.41
	DEED BOOK 1999 PG-15564					
	FULL MARKET VALUE	11555,556				
TOTAL TAX ---						169,571.71**
						DATE #1 02/01/21
						AMT DUE 169,571.71
***** 90.028-1-29 *****						
90.028-1-29	Off Postwood Rd					BILL 1823
Erie Boulevard Hydropower,L.P.	380 Pub Util Vac		2021 St Lawrence Co	10,500		95.57
% Paul Brenton	Potsdam 2 407402	10,500	Town of Pierrepont	10,500		13.58
Brookfield Renewable	Utility For Town Roll	10,500	Highway	10,500		42.58
200 Donald Lynch Blvd Ste 300	Land At Postwood		Chargebacks	10,500		7.03
Marlborough, MA 01752	PCS-Pt of Hannawa Hydro		FD032 Pierrepont Fire Prot	10,500	TO M	10.27
	ACRES 0.54 BANK9999943		LT025 Hannawa Light	10,500	TO M	2.17
	EAST-0333434 NRTH-1679011					
	DEED BOOK 1999 PG-15564					
	FULL MARKET VALUE	11,667				
TOTAL TAX ---						171.20**
						DATE #1 02/01/21
						AMT DUE 171.20
***** 90.028-3-21 *****						
90.028-3-21	Off Postwood Rd					BILL 1824
Erie Boulevard Hydropower,L.P.	380 Pub Util Vac		2021 St Lawrence Co	13,400		121.97
% Paul Brenton	Potsdam 2 407402	13,400	Town of Pierrepont	13,400		17.33
Brookfield Renewable	Utility For Town Roll	13,400	Highway	13,400		54.34
200 Donald Lynch Blvd Ste 300	Land at Postwood		Chargebacks	13,400		8.98
Marlborough, MA 01752	PCS- Pt of Hannawa Hydro		FD032 Pierrepont Fire Prot	13,400	TO M	13.11
	ACRES 1.40 BANK9999943		LT025 Hannawa Light	13,400	TO M	2.77
	EAST-0334613 NRTH-1678014					
	DEED BOOK 1999 PG-15564					
	FULL MARKET VALUE	14,889				
TOTAL TAX ---						218.50**
						DATE #1 02/01/21
						AMT DUE 218.50

STATE OF NEW YORK
 COUNTY - St Lawrence
 TOWN - Pierrepont
 SWIS - 407000

2 0 2 1 T O W N T A X R O L L
 UTILITY & R.R. SECTION OF THE ROLL - 6
 OWNERS NAME SEQUENCE
 UNIFORM PERCENT OF VALUE IS 090.00

PAGE 607
 SUB-SECT - E VALUATION DATE-JUL 01, 2019
 TAXABLE STATUS DATE-MAR 01, 2020

TAX MAP PARCEL NUMBER	PROPERTY LOCATION & CLASS	ASSESSMENT	EXEMPTION CODE	COUNTY	TOWN	TAX AMOUNT
CURRENT OWNERS NAME	SCHOOL DISTRICT	LAND	TAX DESCRIPTION			
CURRENT OWNERS ADDRESS	PARCEL SIZE/GRID COORD	TOTAL	SPECIAL DISTRICTS			
***** 91.001-5-23 *****						
91.001-5-23	Lenny Rd 380 Pub Util Vac - WTRFNT		2021 St Lawrence Co	21,600		BILL 1825 196.60
Erie Boulevard Hydropower,L.P.	Colton 1 402801	21,600	Town of Pierrepont	21,600		27.94
% Paul Brenton	ACRES 2.20 BANK9999943	21,600	Highway	21,600		87.59
Brookfield Renewable	EAST-0337127 NRTH-1672369		Chargebacks	21,600		14.47
200 Donald Lynch Blvd Ste 300	DEED BOOK 1999 PG-15558		FD032 Pierrepont Fire Prot	21,600	TO M	21.13
Marlborough, MA 01752	FULL MARKET VALUE	24,000				
TOTAL TAX ---						347.73**
DATE #1						02/01/21
AMT DUE						347.73
***** 91.003-1-1.2 *****						
91.003-1-1.2	6732,6734, 6736 Cr 24 874 Elec-hydro		2021 St Lawrence Co	14239,309		BILL 1826 129,605.64
Erie Boulevard Hydropower,L.P.	Colton 1 402801	1238,480	Town of Pierrepont	14239,309		18,417.69
% Paul Brenton	Colton Hydro Plant	14239,309	Highway	14239,309		57,741.68
Brookfield Renewable	H471 & Sub		Chargebacks	14239,309		9,539.41
200 Donald Lynch Blvd Ste 300	Pt Of Colton Dev		FD032 Pierrepont Fire Prot	14239,309	TO M	13,926.96
Marlborough, MA 01752	FRNT 570.00 DPTH		LT025 Hannawa Light	14239,309	TO M	2,940.16
	ACRES 53.40 BANK9999943					
	EAST-0337179 NRTH-1669416					
	DEED BOOK 1999 PG-15558					
	FULL MARKET VALUE	15821,454				
TOTAL TAX ---						232,171.54**
DATE #1						02/01/21
AMT DUE						232,171.54

STATE OF NEW YORK
 COUNTY - St Lawrence
 TOWN - Pierrepont
 SWIS - 407000

2021 TOWN TAX ROLL
 UTILITY & R.R. SECTION OF THE ROLL - 6
 NAME SECTION - E
 UNIFORM PERCENT OF VALUE IS 090.00

PAGE 608
 SUB-SECT - E VALUATION DATE-JUL 01, 2019
 TAXABLE STATUS DATE-MAR 01, 2020
 RPS155/V04/L015
 CURRENT DATE 12/21/2020

*** SPECIAL DISTRICT SUMMARY ***

CODE	DISTRICT NAME	TOTAL PARCELS	EXTENSION TYPE	EXTENSION VALUE	AD VALOREM VALUE	EXEMPT AMOUNT	TAXABLE VALUE	TOTAL TAX
FD032	Pierrepont Fir	5	TOTAL M		24684,809		24684,809	24,143.34
LT025	Hannawa Light	4	TOTAL M		24663,209		24663,209	5,092.51

*** SCHOOL DISTRICT SUMMARY ***

CODE	DISTRICT NAME	TOTAL PARCELS	ASSESSED LAND	ASSESSED TOTAL	EXEMPT AMOUNT	TOTAL TAXABLE
					----- STAR AMOUNT	----- STAR TAXABLE
	Colton 1	2	1260,080	14260,909		14,260,909
402801	Potsdam 2	3	1376,800	10423,900		14,260,909
						10,423,900
407402						10,423,900
	SUB - TOTAL	5	2636,880	24684,809		24,684,809
	SUB - TOTAL (CONT)					24,684,809
	TOTAL	5	2636,880	24684,809		24,684,809
	TOTAL (CONT)					24,684,809

*** SYSTEM CODES SUMMARY ***

NO SYSTEM EXEMPTIONS AT THIS LEVEL

STATE OF NEW YORK
 COUNTY - St Lawrence
 TOWN - Pierrepont
 SWIS - 407000

2021 TOWN TAX ROLL
 UTILITY & R.R. SECTION OF THE ROLL - 6
 NAME SECTION - E
 UNIFORM PERCENT OF VALUE IS 090.00

PAGE 609
 SUB-SECT - E VALUATION DATE-JUL 01, 2019
 TAXABLE STATUS DATE-MAR 01, 2020
 RPS155/V04/L015
 CURRENT DATE 12/21/2020

*** E X E M P T I O N S U M M A R Y ***

NO EXEMPTIONS AT THIS LEVEL

*** G R A N D T O T A L S ***

ROLL SEC	DESCRIPTION	TOTAL PARCELS	ASSESSED LAND	ASSESSED TOTAL	EXEMPT AMOUNT ----- STAR AMOUNT	TOTAL TAXABLE ----- STAR TAXABLE	TOTAL TAX
	2021 St Lawrence C		2636,880	24684,809		24,684,809	224,680.17
	Town of Pierrepont		2636,880	24684,809		24,684,809	31,928.32
	Highway		2636,880	24684,809		24,684,809	100,099.13
	Chargebacks		2636,880	24684,809		24,684,809	16,537.21
	SPEC DIST TAXES						29,235.85
6	UTILITIES & N.C.	5					402,480.68

STATE OF NEW YORK
 COUNTY - St Lawrence
 TOWN - Pierrepont
 SWIS - 407000

2021 TOWN TAX ROLL
 UTILITY & R.R. SECTION OF THE ROLL - 6
 UNIFORM PERCENT OF VALUE IS 090.00

PAGE 610
 SUB-SECT - E VALUATION DATE-JUL 01, 2019
 TAXABLE STATUS DATE-MAR 01, 2020
 RPS155/V04/L015
 CURRENT DATE 12/21/2020

R O L L S U B S E C T I O N - E - T O T A L S

*** S P E C I A L D I S T R I C T S U M M A R Y ***

CODE	DISTRICT NAME	TOTAL PARCELS	EXTENSION TYPE	EXTENSION VALUE	AD VALOREM VALUE	EXEMPT AMOUNT	TAXABLE VALUE	TOTAL TAX
FD032	Pierrepont Fir	5	TOTAL M		24684,809		24684,809	24,143.34
LT025	Hannawa Light	4	TOTAL M		24663,209		24663,209	5,092.51

*** S C H O O L D I S T R I C T S U M M A R Y ***

CODE	DISTRICT NAME	TOTAL PARCELS	ASSESSED LAND	ASSESSED TOTAL	EXEMPT AMOUNT	TOTAL TAXABLE
					-----	-----
					STAR AMOUNT	STAR TAXABLE
	Colton 1	2	1260,080	14260,909		14,260,909
402801	Potsdam 2	3	1376,800	10423,900		14,260,909
407402						10,423,900
	S U B - T O T A L	5	2636,880	24684,809		24,684,809
	S U B - T O T A L (CONT)					24,684,809
	T O T A L	5	2636,880	24684,809		24,684,809
	T O T A L (CONT)					24,684,809

*** S Y S T E M C O D E S S U M M A R Y ***

NO SYSTEM EXEMPTIONS AT THIS LEVEL

STATE OF NEW YORK
 COUNTY - St Lawrence
 TOWN - Pierrepont
 SWIS - 407000

2021 TOWN TAX ROLL
 UTILITY & R.R. SECTION OF THE ROLL - 6
 UNIFORM PERCENT OF VALUE IS 090.00

PAGE 611
 SUB-SECT - E VALUATION DATE-JUL 01, 2019
 TAXABLE STATUS DATE-MAR 01, 2020
 RPS155/V04/L015
 CURRENT DATE 12/21/2020

R O L L S U B S E C T I O N - E - T O T A L S

*** E X E M P T I O N S U M M A R Y ***

NO EXEMPTIONS AT THIS LEVEL

*** G R A N D T O T A L S ***

ROLL SEC	DESCRIPTION	TOTAL PARCELS	ASSESSED LAND	ASSESSED TOTAL	EXEMPT AMOUNT ----- STAR AMOUNT	TOTAL TAXABLE ----- STAR TAXABLE	TOTAL TAX
	2021 St Lawrence C		2636,880	24684,809		24,684,809	224,680.17
	Town of Pierrepont		2636,880	24684,809		24,684,809	31,928.32
	Highway		2636,880	24684,809		24,684,809	100,099.13
	Chargebacks		2636,880	24684,809		24,684,809	16,537.21
	SPEC DIST TAXES						29,235.85
6	UTILITIES & N.C.	5					402,480.68

STATE OF NEW YORK
 COUNTY - St Lawrence
 TOWN - Pierrepont
 SWIS - 407000

2 0 2 1 T O W N T A X R O L L
 UTILITY & R.R. SECTION OF THE ROLL - 6
 OWNERS NAME SEQUENCE
 UNIFORM PERCENT OF VALUE IS 090.00

PAGE 612
 SUB-SECT - R VALUATION DATE-JUL 01, 2019
 TAXABLE STATUS DATE-MAR 01, 2020

TAX MAP PARCEL NUMBER	PROPERTY LOCATION & CLASS	ASSESSMENT	EXEMPTION CODE-----	COUNTY-----	TOWN-----	TAX AMOUNT
CURRENT OWNERS NAME	SCHOOL DISTRICT	LAND	TAX DESCRIPTION	TAXABLE VALUE		
CURRENT OWNERS ADDRESS	PARCEL SIZE/GRID COORD	TOTAL	SPECIAL DISTRICTS			
***** 76.004-4-20.1/1 *****						
	124 CR 59			ACCT 6-77-5		BILL 1827
76.004-4-20.1/1	872 Elec-Substation		2021 St Lawrence Co	150,000		1,365.29
Niagara Mohawk Power Corp	Potsdam 2 407402	0	Town of Pierrepont	150,000		194.02
Real Estate Tax	location- 813925	150,000	Highway	150,000		608.26
300 Erie Boulevard West	100% Potsdam Sch		Chargebacks	150,000		100.49
Syracuse, NY 13202-4718	Sandstone Substation		FD032 Pierrepont Fire Prot	150,000	TO M	146.71
	BANK9999996		LT025 Hannawa Light	150,000	TO M	30.97
	FULL MARKET VALUE	166,667				
			TOTAL TAX ---			2,445.74**
				DATE #1		02/01/21
				AMT DUE		2,445.74
***** 91.003-1-1.1 *****						
	CR 24			ACCT 6- 77- 3. 1		BILL 1828
91.003-1-1.1	872 Elec-Substation		2021 St Lawrence Co	8,000		72.82
Niagara Mohawk Power Corp	Colton 1 402801	8,000	Town of Pierrepont	8,000		10.35
Company Code 132350	Colton Hydro Gen Station	8,000	Highway	8,000		32.44
Real Estate Tax	Vac ld under transmission		Chargebacks	8,000		5.36
300 Erie Boulevard West	line on 91.003-1-1.2/1		FD032 Pierrepont Fire Prot	8,000	TO M	7.82
Syracuse, NY 13202-4718	ACRES 5.10 BANK9999996		LT025 Hannawa Light	8,000	TO M	1.65
	EAST-0337123 NRTH-1669913					
	DEED BOOK 263 PG-298					
	FULL MARKET VALUE	8,889				
			TOTAL TAX ---			130.44**
				DATE #1		02/01/21
				AMT DUE		130.44
***** 91.003-1-1.2/1 *****						
	T/prpnt					BILL 1829
91.003-1-1.2/1	872 Elec-Substation		2021 St Lawrence Co	235,778		2,146.04
Niagara Mohawk Power Corp	Colton 1 402801	0	Town of Pierrepont	235,778		304.96
Company Code 132350	Substation @Colton Hydro	235,778	Highway	235,778		956.10
Real Estate Tax	& Transmission Line		Chargebacks	235,778		157.96
300 Erie Boulevard West	loc-811471		FD032 Pierrepont Fire Prot	235,778	TO M	230.61
Syracuse, NY 13202-4718	BANK9999996		LT025 Hannawa Light	235,778	TO M	48.68
	FULL MARKET VALUE	261,976				
			TOTAL TAX ---			3,844.35**
				DATE #1		02/01/21
				AMT DUE		3,844.35
***** 91.003-1-3.112 *****						
	SH 56					BILL 1830
91.003-1-3.112	833 Radio		2021 St Lawrence Co	3,410		31.04
Niagara Mohawk Power Corp	Colton 1 402801	400	Town of Pierrepont	3,410		4.41
Company Code 132350	location- 817066	3,410	Highway	3,410		13.83
Real Estate Tax	Colton Radio Trans.(Whale		Chargebacks	3,410		2.28
300 Erie Boulevard West	100% Colton Sch		FD032 Pierrepont Fire Prot	3,410	TO M	3.34
Syracuse, NY 13202-4718	FRNT 50.00 DPTH		LT025 Hannawa Light	3,410	TO M	.70
	ACRES 1.80 BANK9999996					
	EAST-0336907 NRTH-1665144					
	DEED BOOK 899 PG-47					
	FULL MARKET VALUE	3,789				
			TOTAL TAX ---			55.60**
				DATE #1		02/01/21

AMT DUE

55.60

STATE OF NEW YORK
 COUNTY - St Lawrence
 TOWN - Pierrepont
 SWIS - 407000

2 0 2 1 T O W N T A X R O L L
 UTILITY & R.R. SECTION OF THE ROLL - 6
 OWNERS NAME SEQUENCE
 UNIFORM PERCENT OF VALUE IS 090.00

PAGE 613
 SUB-SECT - R VALUATION DATE-JUL 01, 2019
 TAXABLE STATUS DATE-MAR 01, 2020

TAX MAP PARCEL NUMBER	PROPERTY LOCATION & CLASS	ASSESSMENT	EXEMPTION CODE-----	COUNTY-----	TOWN-----	
CURRENT OWNERS NAME	SCHOOL DISTRICT	LAND	TAX DESCRIPTION	TAXABLE VALUE		TAX AMOUNT
CURRENT OWNERS ADDRESS	PARCEL SIZE/GRID COORD	TOTAL	SPECIAL DISTRICTS			
***** 670.000-9999-132.350/1001**						
670.000-9999-132.350/1001	Electric Transmission			ACCT 6-	77- 7. 1	BILL 1831
Niagara Mohawk Power Corp	882 Elec Trans Imp		2021 St Lawrence Co	406,533		3,700.25
Company Code 132350	Colton 1 402801	0	Town of Pierrepont	406,533		525.83
Real Estate Tax	location-812101	406,533	Highway	406,533		1,648.53
300 Erie Boulevard West	App Factor 42.75% Co Sch		Chargebacks	406,533		272.35
Syracuse, NY 13202	T-302 Andrew Sandstone #1		FD032 Pierrepont Fire Prot	406,533	TO M	397.62
	BANK9999996		LT025 Hannawa Light	406,533	TO M	83.94
	FULL MARKET VALUE	451,703				
			TOTAL TAX ---			6,628.52**
				DATE #1		02/01/21
				AMT DUE		6,628.52
***** 670.000-9999-132.350/1002**						
670.000-9999-132.350/1002	Electric Transmission			ACCT 6-	77- 7. 2	BILL 1832
Niagara Mohawk Power Corp	882 Elec Trans Imp		2021 St Lawrence Co	464,542		4,228.24
Company Code 132350	Potsdam 2 407402	0	Town of Pierrepont	464,542		600.86
Real Estate Tax	location- 812101	464,542	Highway	464,542		1,883.76
300 Erie Boulevard West	App Factor 48.85 % Po Sch		Chargebacks	464,542		311.21
Syracuse, NY 13202-4718	T-302 Andrew Sandstone #1		FD032 Pierrepont Fire Prot	464,542	TO M	454.35
	BANK9999996		LT025 Hannawa Light	464,542	TO M	95.92
	FULL MARKET VALUE	516,158				
			TOTAL TAX ---			7,574.34**
				DATE #1		02/01/21
				AMT DUE		7,574.34
***** 670.000-9999-132.350/1003**						
670.000-9999-132.350/1003	Electric Transmission			ACCT 6-	77- 7. 4	BILL 1833
Niagara Mohawk Power Corp	882 Elec Trans Imp		2021 St Lawrence Co	79,880		727.06
Company Code 132350	Edwards-Knox Cn 403401	0	Town of Pierrepont	79,880		103.32
Real Estate Tax	location- 812101	79,880	Highway	79,880		323.92
300 Erie Boulevard West	App Factor 8.40% Ed Sch		Chargebacks	79,880		53.51
Syracuse, NY 13202-4718	T-302 Andrew Sandstone #1		FD032 Pierrepont Fire Prot	79,880	TO M	78.13
	BANK9999996					
	FULL MARKET VALUE	88,756				
			TOTAL TAX ---			1,285.94**
				DATE #1		02/01/21
				AMT DUE		1,285.94
***** 670.000-9999-132.350/1011**						
670.000-9999-132.350/1011	Electric Transmission			ACCT 6-	77- 6.5	BILL 1834
Niagara Mohawk Power Corp	882 Elec Trans Imp		2021 St Lawrence Co	48,072		437.55
Company Code 132350	Colton 1 402801	0	Town of Pierrepont	48,072		62.18
Real Estate Tax	location- 812112	48,072	Highway	48,072		194.94
300 Erie Boulevard West	46.69% Colton Sch		Chargebacks	48,072		32.21
Syracuse, NY 13202	T-311 McIntyre-Colton #7		FD032 Pierrepont Fire Prot	48,072	TO M	47.02
	BANK9999996					
	FULL MARKET VALUE	53,413				
			TOTAL TAX ---			773.90**
				DATE #1		02/01/21
				AMT DUE		773.90

STATE OF NEW YORK
 COUNTY - St Lawrence
 TOWN - Pierrepont
 SWIS - 407000

2 0 2 1 T O W N T A X R O L L
 UTILITY & R.R. SECTION OF THE ROLL - 6
 OWNERS NAME SEQUENCE
 UNIFORM PERCENT OF VALUE IS 090.00

PAGE 614
 SUB-SECT - R VALUATION DATE-JUL 01, 2019
 TAXABLE STATUS DATE-MAR 01, 2020

TAX MAP PARCEL NUMBER	PROPERTY LOCATION & CLASS	ASSESSMENT	EXEMPTION CODE-----	COUNTY-----	TOWN-----	
CURRENT OWNERS NAME	SCHOOL DISTRICT	LAND	TAX DESCRIPTION	TAXABLE VALUE		TAX AMOUNT
CURRENT OWNERS ADDRESS	PARCEL SIZE/GRID COORD	TOTAL	SPECIAL DISTRICTS			
***** 670.000-9999-132.350/1012***						
670.000-9999-132.350/1012	Electric Transmission			ACCT 6-	77- 6.6	BILL 1835
Niagara Mohawk Power Corp	882 Elec Trans Imp		2021 St Lawrence Co	54,889		499.60
Company Code 132350	Potsdam 2 407402	0	Town of Pierrepont	54,889		71.00
Real Estate Tax	location- 812112	54,889	Highway	54,889		222.58
300 Erie Boulevard West	53.31% Potsdam Sch		Chargebacks	54,889		36.77
Syracuse, NY 13202-4718	T-311 McIntyre-Colton #7		FD032 Pierrepont Fire Prot	54,889	TO M	53.68
	BANK9999996		LT025 Hannawa Light	54,889	TO M	11.33
	FULL MARKET VALUE	60,988				
			TOTAL TAX ---			894.96**
				DATE #1		02/01/21
				AMT DUE		894.96
***** 670.000-9999-132.350/1021***						
670.000-9999-132.350/1021	Electric Trans					BILL 1836
Niagara Mohawk Power Corp	882 Elec Trans Imp		2021 St Lawrence Co	230,408		2,097.16
Company Code 132350	Colton 1 402801	0	Town of Pierrepont	230,408		298.02
Attn: Real Estate Tax	location- 812104	230,408	Highway	230,408		934.33
300 Erie Boulevard West	83.58% Colton Sch		Chargebacks	230,408		154.36
Syracuse, NY 13202	T-303 Colton-Browns Falls		FD032 Pierrepont Fire Prot	230,408	TO M	225.35
	BANK9999996					
	FULL MARKET VALUE	256,009				
			TOTAL TAX ---			3,709.22**
				DATE #1		02/01/21
				AMT DUE		3,709.22
***** 670.000-9999-132.350/1023***						
670.000-9999-132.350/1023	Electric Trans					BILL 1837
Niagara Mohawk Power Corp	882 Elec Trans Imp		2021 St Lawrence Co	45,266		412.01
Company Code 132350	Edwards-Knox Cn 403401	0	Town of Pierrepont	45,266		58.55
Attn: Real Estate Tax	location- 812104	45,266	Highway	45,266		183.56
300 Erie Boulevard West	16.42% Edw.Knox Sch		Chargebacks	45,266		30.33
Syracuse, NY 13202	T-303 Colton-Browns Falls		FD032 Pierrepont Fire Prot	45,266	TO M	44.27
	BANK9999996					
	FULL MARKET VALUE	50,296				
			TOTAL TAX ---			728.72**
				DATE #1		02/01/21
				AMT DUE		728.72
***** 670.000-9999-132.350/1031***						
670.000-9999-132.350/1031	Electric Trans					BILL 1838
Niagara Mohawk Power Corp	882 Elec Trans Imp		2021 St Lawrence Co	18,281		166.39
Company Code 132350	Colton 1 402801	0	Town of Pierrepont	18,281		23.65
Attn: Real Estate Tax	location- 812113	18,281	Highway	18,281		74.13
300 Erie Boulevard West	100% Colt Sch-Sandstone T		Chargebacks	18,281		12.25
Syracuse, NY 13202	T-311A McIntyre-Colton #		FD032 Pierrepont Fire Prot	18,281	TO M	17.88
	BANK9999996					
	FULL MARKET VALUE	20,312				
			TOTAL TAX ---			294.30**
				DATE #1		02/01/21
				AMT DUE		294.30

STATE OF NEW YORK
COUNTY - St Lawrence
TOWN - Pierrepont
SWIS - 407000

2 0 2 1 T O W N T A X R O L L
UTILITY & R.R. SECTION OF THE ROLL - 6
OWNERS NAME SEQUENCE
UNIFORM PERCENT OF VALUE IS 090.00

PAGE 615
SUB-SECT - R VALUATION DATE-JUL 01, 2019
TAXABLE STATUS DATE-MAR 01, 2020

TAX MAP PARCEL NUMBER	PROPERTY LOCATION & CLASS	ASSESSMENT	EXEMPTION CODE	COUNTY	TOWN	TAX AMOUNT
CURRENT OWNERS NAME	SCHOOL DISTRICT	LAND	TAX DESCRIPTION			
CURRENT OWNERS ADDRESS	PARCEL SIZE/GRID COORD	TOTAL	SPECIAL DISTRICTS			
***** 670.000-9999-132.350/1041**						
670.000-9999-132.350/1041	Electric Trans					BILL 1839
Niagara Mohawk Power Corp	882 Elec Trans Imp		2021 St Lawrence Co	8,636		78.60
Company Code 132350	Colton 1 402801	0	Town of Pierrepont	8,636		11.17
Attn: Real Estate Tax	location-812115	8,636	Highway	8,636		35.02
300 Erie Boulevard West	46.69% Colton Sch		Chargebacks	8,636		5.79
Syracuse, NY 13202	T-312 McIntyre-Colton #6		FD032 Pierrepont Fire Prot	8,636	TO M	8.45
	BANK9999996					
	FULL MARKET VALUE	9,596				
TOTAL TAX ---						139.03**
						DATE #1 02/01/21
						AMT DUE 139.03
***** 670.000-9999-132.350/1042**						
670.000-9999-132.350/1042	Electric Trans					BILL 1840
Niagara Mohawk Power Corp	882 Elec Trans Imp		2021 St Lawrence Co	9,860		89.75
Company Code 132350	Potsdam 2 407402	0	Town of Pierrepont	9,860		12.75
Attn: Real Estate Tax	location- 812115	9,860	Highway	9,860		39.98
300 Erie Boulevard West	53.31% Pots Sch		Chargebacks	9,860		6.61
Syracuse, NY 13202	T-312 McIntyre-Colton #6		FD032 Pierrepont Fire Prot	9,860	TO M	9.64
	BANK9999996		LT025 Hannawa Light	9,860	TO M	2.04
	FULL MARKET VALUE	10,956				
TOTAL TAX ---						160.77**
						DATE #1 02/01/21
						AMT DUE 160.77
***** 670.000-9999-132.350/1051**						
670.000-9999-132.350/1051	Electric Trans					BILL 1841
Niagara Mohawk Power Corp	882 Elec Trans Imp		2021 St Lawrence Co	3,564		32.44
Company Code 132350	Colton 1 402801	0	Town of Pierrepont	3,564		4.61
Attn: Real Estate Tax	location- 812156	3,564	Highway	3,564		14.45
300 Erie Boulevard West	100% Colton Sch		Chargebacks	3,564		2.39
Syracuse, NY 13202	T-349 Colton- Carry Falls		FD032 Pierrepont Fire Prot	3,564	TO M	3.49
	BANK9999996					
	FULL MARKET VALUE	3,960				
TOTAL TAX ---						57.38**
						DATE #1 02/01/21
						AMT DUE 57.38
***** 670.000-9999-132.350/1062**						
670.000-9999-132.350/1062	Electric Trans					BILL 1842
Niagara Mohawk Power Corp	882 Elec Trans Imp		2021 St Lawrence Co	3,205		29.17
Company Code 131350	Potsdam 2 407402	0	Town of Pierrepont	3,205		4.15
Attn: Real Estate Tax	location-812781	3,205	Highway	3,205		13.00
300 Erie Boulevard West	100% Pots Sch		Chargebacks	3,205		2.15
Syracuse, NY 13202	T-252APots-Sandstone #3 T		FD032 Pierrepont Fire Prot	3,205	TO M	3.13
	BANK9999996		LT025 Hannawa Light	3,205	TO M	.66
	FULL MARKET VALUE	3,561				
TOTAL TAX ---						52.26**
						DATE #1 02/01/21
						AMT DUE 52.26

STATE OF NEW YORK
 COUNTY - St Lawrence
 TOWN - Pierrepont
 SWIS - 407000

2 0 2 1 T O W N T A X R O L L
 UTILITY & R.R. SECTION OF THE ROLL - 6
 OWNERS NAME SEQUENCE
 UNIFORM PERCENT OF VALUE IS 090.00

PAGE 616
 SUB-SECT - R VALUATION DATE-JUL 01, 2019
 TAXABLE STATUS DATE-MAR 01, 2020

TAX MAP PARCEL NUMBER	PROPERTY LOCATION & CLASS	ASSESSMENT	EXEMPTION CODE-----	COUNTY-----	TOWN-----	
CURRENT OWNERS NAME	SCHOOL DISTRICT	LAND	TAX DESCRIPTION	TAXABLE VALUE		TAX AMOUNT
CURRENT OWNERS ADDRESS	PARCEL SIZE/GRID COORD	TOTAL	SPECIAL DISTRICTS			
***** 670.000-9999-132.350/1881***						
670.000-9999-132.350/1881	Outside Plant			ACCT 6- 77- 6. 1	BILL	1843
Niagara Mohawk Power Corp	884 Elec Dist Out		2021 St Lawrence Co	1131,385		10,297.82
Company Code 132350	Colton 1 402801	0	Town of Pierrepont	1131,385		1,463.38
Real Estate Tax	888888	1131,385	Highway	1131,385		4,587.87
300 Erie Boulevard West	App Factor 35.85% Co Sch		Chargebacks	1131,385		757.95
Syracuse, NY 13202-4718	Poles, Wires, Cables		FD032 Pierrepont Fire Prot	1131,385	TO M	1,106.57
	BANK9999996		LT025 Hannawa Light	1131,385	TO M	233.61
	FULL MARKET VALUE	1257,094				
			TOTAL TAX ---			18,447.20**
				DATE #1		02/01/21
				AMT DUE		18,447.20
***** 670.000-9999-132.350/1882***						
670.000-9999-132.350/1882	Outside Plant			ACCT 6- 77- 6. 2	BILL	1844
Niagara Mohawk Power Corp	884 Elec Dist Out		2021 St Lawrence Co	1292,019		11,759.91
Company Code 132350	Potsdam 2 407402	0	Town of Pierrepont	1292,019		1,671.15
Real Estate Tax	888888	1292,019	Highway	1292,019		5,239.25
300 Erie Boulevard West	App Factor 40.94% Po Sch		Chargebacks	1292,019		865.57
Syracuse, NY 13202	Poles, Wires, Cables		FD032 Pierrepont Fire Prot	1292,019	TO M	1,263.68
	BANK9999996		LT025 Hannawa Light	1292,019	TO M	266.78
	FULL MARKET VALUE	1435,577				
			TOTAL TAX ---			21,066.34**
				DATE #1		02/01/21
				AMT DUE		21,066.34
***** 670.000-9999-132.350/1883***						
670.000-9999-132.350/1883	Outside Plant			ACCT 6- 77- 6. 3	BILL	1845
Niagara Mohawk Power Corp	884 Elec Dist Out		2021 St Lawrence Co	222,490		2,025.10
Company Code 132350	Edwards-Knox Cn 403401	0	Town of Pierrepont	222,490		287.78
Real Estate Tax	888888	222,490	Highway	222,490		902.22
300 Erie Boulevard West	App Factor 7.05 % Ca Sch		Chargebacks	222,490		149.05
Syracuse, NY 13202	Poles, Wires, Cables		FD032 Pierrepont Fire Prot	222,490	TO M	217.61
	BANK9999996					
	FULL MARKET VALUE	247,211				
			TOTAL TAX ---			3,581.76**
				DATE #1		02/01/21
				AMT DUE		3,581.76
***** 670.000-9999-132.350/1884***						
670.000-9999-132.350/1884	Outside Plant			ACCT 6- 77- 6. 4	BILL	1846
Niagara Mohawk Power Corp	884 Elec Dist Out		2021 St Lawrence Co	509,991		4,641.92
Company Code 132350	Canton 1 402201	0	Town of Pierrepont	509,991		659.64
Real Estate Tax	888888	509,991	Highway	509,991		2,068.06
300 Erie Boulevard West	App Factor 16.16% Ed Sch		Chargebacks	509,991		341.66
Syracuse, NY 13202	Poles, Wires, Cables		FD032 Pierrepont Fire Prot	509,991	TO M	498.80
	BANK9999996					
	FULL MARKET VALUE	566,657				
			TOTAL TAX ---			8,210.08**
				DATE #1		02/01/21
				AMT DUE		8,210.08

STATE OF NEW YORK
 COUNTY - St Lawrence
 TOWN - Pierrepont
 SWIS - 407000

2021 TOWN TAX ROLL
 UTILITY & R.R. SECTION OF THE ROLL - 6
 NAME SECTION - N
 UNIFORM PERCENT OF VALUE IS 090.00

PAGE 617
 SUB-SECT - R VALUATION DATE-JUL 01, 2019
 TAXABLE STATUS DATE-MAR 01, 2020
 RPS155/V04/L015
 CURRENT DATE 12/21/2020

*** SPECIAL DISTRICT SUMMARY ***

CODE	DISTRICT NAME	TOTAL PARCELS	EXTENSION TYPE	EXTENSION VALUE	AD VALOREM VALUE	EXEMPT AMOUNT	TAXABLE VALUE	TOTAL TAX
FD032	Pierrepont Fir	20	TOTAL M		4926,209		4926,209	4,818.15
LT025	Hannawa Light	11	TOTAL M		3759,621		3759,621	776.28

*** SCHOOL DISTRICT SUMMARY ***

CODE	DISTRICT NAME	TOTAL PARCELS	ASSESSED LAND	ASSESSED TOTAL	EXEMPT AMOUNT ----- STAR AMOUNT	TOTAL TAXABLE ----- STAR TAXABLE
	Canton 1	1		509,991		509,991
402201	Colton 1	10	8,400	2094,067		509,991 2,094,067
402801	Edwards-Knox Cntrl	3		347,636		2,094,067 347,636
403401	Potsdam 2	6		1974,515		347,636 1,974,515
407402						1,974,515
	S U B - T O T A L	20	8,400	4926,209		4,926,209
	S U B - T O T A L (CONT)					4,926,209
	T O T A L	20	8,400	4926,209		4,926,209
	T O T A L (CONT)					4,926,209

STATE OF NEW YORK
 COUNTY - St Lawrence
 TOWN - Pierrepont
 SWIS - 407000

2021 TOWN TAX ROLL
 UTILITY & R.R. SECTION OF THE ROLL - 6
 NAME SECTION - N
 UNIFORM PERCENT OF VALUE IS 090.00

PAGE 618
 SUB-SECT - R VALUATION DATE-JUL 01, 2019
 TAXABLE STATUS DATE-MAR 01, 2020
 RPS155/V04/L015
 CURRENT DATE 12/21/2020

*** SYSTEM CODES SUMMARY ***

NO SYSTEM EXEMPTIONS AT THIS LEVEL

*** EXEMPTION SUMMARY ***

NO EXEMPTIONS AT THIS LEVEL

*** GRAND TOTALS ***

ROLL SEC	DESCRIPTION	TOTAL PARCELS	ASSESSED LAND	ASSESSED TOTAL	EXEMPT AMOUNT ----- STAR AMOUNT	TOTAL TAXABLE ----- STAR TAXABLE	TOTAL TAX
	2021 St Lawrence C		8,400	4926,209		4,926,209	44,838.16
	Town of Pierrepont		8,400	4926,209		4,926,209	6,371.78
	Highway		8,400	4926,209		4,926,209	19,976.23
	Chargebacks		8,400	4926,209		4,926,209	3,300.25
	SPEC DIST TAXES						5,594.43
6	UTILITIES & N.C.	20					80,080.85

STATE OF NEW YORK
 COUNTY - St Lawrence
 TOWN - Pierrepont
 SWIS - 407000

2021 TOWN TAX ROLL
 UTILITY & R.R. SECTION OF THE ROLL - 6
 UNIFORM PERCENT OF VALUE IS 090.00

PAGE 619
 SUB-SECT - R VALUATION DATE-JUL 01, 2019
 TAXABLE STATUS DATE-MAR 01, 2020
 RPS155/V04/L015
 CURRENT DATE 12/21/2020

R O L L S U B S E C T I O N - R - T O T A L S

*** S P E C I A L D I S T R I C T S U M M A R Y ***

CODE	DISTRICT NAME	TOTAL PARCELS	EXTENSION TYPE	EXTENSION VALUE	AD VALOREM VALUE	EXEMPT AMOUNT	TAXABLE VALUE	TOTAL TAX
FD032	Pierrepont Fir	20	TOTAL M		4926,209		4926,209	4,818.15
LT025	Hannawa Light	11	TOTAL M		3759,621		3759,621	776.28

*** S C H O O L D I S T R I C T S U M M A R Y ***

CODE	DISTRICT NAME	TOTAL PARCELS	ASSESSED LAND	ASSESSED TOTAL	EXEMPT AMOUNT	TOTAL TAXABLE
					-----	-----
					STAR AMOUNT	STAR TAXABLE
	Canton 1	1		509,991		509,991
402201	Colton 1	10	8,400	2094,067		509,991 2,094,067
402801	Edwards-Knox Cntrl	3		347,636		2,094,067 347,636
403401	Potsdam 2	6		1974,515		347,636 1,974,515
407402						1,974,515
	S U B - T O T A L	20	8,400	4926,209		4,926,209
	S U B - T O T A L (CONT)					4,926,209
	T O T A L	20	8,400	4926,209		4,926,209
	T O T A L (CONT)					4,926,209

STATE OF NEW YORK
 COUNTY - St Lawrence
 TOWN - Pierrepont
 SWIS - 407000

2021 TOWN TAX ROLL
 UTILITY & R.R. SECTION OF THE ROLL - 6
 UNIFORM PERCENT OF VALUE IS 090.00

PAGE 620
 SUB-SECT - R VALUATION DATE-JUL 01, 2019
 TAXABLE STATUS DATE-MAR 01, 2020
 RPS155/V04/L015
 CURRENT DATE 12/21/2020

R O L L S U B S E C T I O N - R - T O T A L S

*** S Y S T E M C O D E S S U M M A R Y ***

NO SYSTEM EXEMPTIONS AT THIS LEVEL

*** E X E M P T I O N S U M M A R Y ***

NO EXEMPTIONS AT THIS LEVEL

*** G R A N D T O T A L S ***

ROLL SEC	DESCRIPTION	TOTAL PARCELS	ASSESSED LAND	ASSESSED TOTAL	EXEMPT AMOUNT ----- STAR AMOUNT	TOTAL TAXABLE ----- STAR TAXABLE	TOTAL TAX
	2021 St Lawrence C		8,400	4926,209		4,926,209	44,838.16
	Town of Pierrepont		8,400	4926,209		4,926,209	6,371.78
	Highway		8,400	4926,209		4,926,209	19,976.23
	Chargebacks		8,400	4926,209		4,926,209	3,300.25
	SPEC DIST TAXES						5,594.43
6	UTILITIES & N.C.	20					80,080.85

STATE OF NEW YORK
 COUNTY - St Lawrence
 TOWN - Pierrepont
 SWIS - 407000

2 0 2 1 T O W N T A X R O L L
 UTILITY & R.R. SECTION OF THE ROLL - 6
 UNIFORM PERCENT OF VALUE IS 090.00

PAGE 621
 VALUATION DATE-JUL 01, 2019
 TAXABLE STATUS DATE-MAR 01, 2020
 RPS155/V04/L015
 CURRENT DATE 12/21/2020

R O L L S E C T I O N T O T A L S

*** S P E C I A L D I S T R I C T S U M M A R Y ***

CODE	DISTRICT NAME	TOTAL PARCELS	EXTENSION TYPE	EXTENSION VALUE	AD VALOREM VALUE	EXEMPT AMOUNT	TAXABLE VALUE	TOTAL TAX
FD032	Pierrepont Fir	57	TOTAL M		31809,547	110,939	31698,608	31,003.30
LT025	Hannawa Light	16	TOTAL M		28647,830		28647,830	5,915.25

*** S C H O O L D I S T R I C T S U M M A R Y ***

CODE	DISTRICT NAME	TOTAL PARCELS	ASSESSED LAND	ASSESSED TOTAL	EXEMPT AMOUNT	TOTAL TAXABLE
					----- STAR AMOUNT	----- STAR TAXABLE
	Canton 1	5		691,191	15,374	675,817
402201	Colton 1	17	1277,080	16838,507	42,884	16,795,623
402801	Edwards-Knox Cntrl	21	134,850	1214,580	2,759	1,211,821
403401	Potsdam 2	14	1376,800	13065,269	49,922	13,015,347
407402						13,015,347
	S U B - T O T A L	57	2788,730	31809,547	110,939	31,698,608
	S U B - T O T A L (CONT)					31,698,608
	T O T A L	57	2788,730	31809,547	110,939	31,698,608
	T O T A L (CONT)					31,698,608

STATE OF NEW YORK
 COUNTY - St Lawrence
 TOWN - Pierrepont
 SWIS - 407000

2021 TOWN TAX ROLL
 UTILITY & R.R. SECTION OF THE ROLL - 6
 UNIFORM PERCENT OF VALUE IS 090.00

PAGE 622
 VALUATION DATE-JUL 01, 2019
 TAXABLE STATUS DATE-MAR 01, 2020
 RPS155/V04/L015
 CURRENT DATE 12/21/2020

ROLL SECTION TOTALS

*** SYSTEM CODES SUMMARY ***

NO SYSTEM EXEMPTIONS AT THIS LEVEL

*** EXEMPTION SUMMARY ***

CODE	DESCRIPTION	TOTAL PARCELS	COUNTY	TOWN
47100	Mass Telec	8	110,939	110,939
	T O T A L	8	110,939	110,939

*** GRAND TOTALS ***

ROLL SEC	DESCRIPTION	TOTAL PARCELS	ASSESSED LAND	ASSESSED TOTAL	EXEMPT AMOUNT	TOTAL TAXABLE	TOTAL TAX
					-----	-----	
					STAR AMOUNT	STAR TAXABLE	
	2021 St Lawrence C		2788,730	31809,547	110,939	31,698,608	288,519.49
	Town of Pierrepont		2788,730	31809,547	110,939	31,698,608	41,000.26
	Highway		2788,730	31809,547	110,939	31,698,608	128,540.74
	Chargebacks		2788,730	31809,547	110,939	31,698,608	21,236.02
	SPEC DIST TAXES						36,918.55
6	UTILITIES & N.C.	57					516,215.06

STATE OF NEW YORK
 COUNTY - St Lawrence
 TOWN - Pierrepont
 SWIS - 407000

2 0 2 1 T O W N T A X R O L L
 WHOLLY EXEMPT SECTION OF THE ROLL - 8
 OWNERS NAME SEQUENCE
 UNIFORM PERCENT OF VALUE IS 090.00

PAGE 623
 VALUATION DATE-JUL 01, 2019
 TAXABLE STATUS DATE-MAR 01, 2020

TAX MAP PARCEL NUMBER	PROPERTY LOCATION & CLASS	ASSESSMENT	EXEMPTION CODE	COUNTY	TOWN	TAX AMOUNT
CURRENT OWNERS NAME	SCHOOL DISTRICT	LAND	TAX DESCRIPTION	TAXABLE VALUE		
CURRENT OWNERS ADDRESS	PARCEL SIZE/GRID COORD	TOTAL	SPECIAL DISTRICTS			
***** 91.003-1-3.12 *****						
	5082 SH 56			ACCT 1-	73-4.12	
91.003-1-3.12	534 Social org.		Frat Organ 25400	135,000	135,000	
Amvets	Colton 1 402801	6,600	2021 St Lawrence Co	0.00		0.00
PO Box 272	See 1067/853	135,000	Town of Pierrepont	0.00		0.00
Colton, NY 13625	FRNT 259.00 DPTH 209.00		Highway	0.00		0.00
	ACRES 1.24		Chargebacks	0.00		0.00
	EAST-0337241 NRTH-1664506		FD032 Pierrepont Fire Prot	0	TO M	
	DEED BOOK 2009 PG-449		135,000 EX			
	FULL MARKET VALUE	150,000	LT025 Hannawa Light	0	TO M	
			135,000 EX			
			TOTAL TAX ---			0.00**

STATE OF NEW YORK
 COUNTY - St Lawrence
 TOWN - Pierrepont
 SWIS - 407000

2021 TOWN TAX ROLL
 WHOLLY EXEMPT SECTION OF THE ROLL - 8
 NAME SECTION - A
 UNIFORM PERCENT OF VALUE IS 090.00

PAGE 624
 VALUATION DATE-JUL 01, 2019
 TAXABLE STATUS DATE-MAR 01, 2020
 RPS155/V04/L015
 CURRENT DATE 12/21/2020

*** SPECIAL DISTRICT SUMMARY ***

CODE	DISTRICT NAME	TOTAL PARCELS	EXTENSION TYPE	EXTENSION VALUE	AD VALOREM VALUE	EXEMPT AMOUNT	TAXABLE VALUE	TOTAL TAX
FD032	Pierrepont Fir	1	TOTAL M		135,000	135,000		
LT025	Hannawa Light	1	TOTAL M		135,000	135,000		

*** SCHOOL DISTRICT SUMMARY ***

CODE	DISTRICT NAME	TOTAL PARCELS	ASSESSED LAND	ASSESSED TOTAL	EXEMPT AMOUNT	TOTAL TAXABLE
					----- STAR AMOUNT	----- STAR TAXABLE
	Colton 1	1	6,600	135,000	135,000	
402801						
	SUB - TOTAL	1	6,600	135,000	135,000	
	SUB - TOTAL (CONT)					
	TOTAL	1	6,600	135,000	135,000	
	TOTAL (CONT)					

*** SYSTEM CODES SUMMARY ***

NO SYSTEM EXEMPTIONS AT THIS LEVEL

*** EXEMPTION SUMMARY ***

CODE	DESCRIPTION	TOTAL PARCELS	COUNTY	TOWN
25400	Frat Organ	1	135,000	135,000
	TOTAL	1	135,000	135,000

STATE OF NEW YORK
 COUNTY - St Lawrence
 TOWN - Pierrepont
 SWIS - 407000

2021 TOWN TAX ROLL
 WHOLLY EXEMPT SECTION OF THE ROLL - 8
 NAME SECTION - A
 UNIFORM PERCENT OF VALUE IS 090.00

PAGE 625
 VALUATION DATE-JUL 01, 2019
 TAXABLE STATUS DATE-MAR 01, 2020
 RPS155/V04/L015
 CURRENT DATE 12/21/2020

*** GRAND TOTALS ***

ROLL SEC	DESCRIPTION	TOTAL PARCELS	ASSESSED LAND	ASSESSED TOTAL	EXEMPT AMOUNT ----- STAR AMOUNT	TOTAL TAXABLE ----- STAR TAXABLE	TOTAL TAX
	RS 8 TOTAL SPEC DIST TAXES		6,600	135,000	135,000		
8	WHOLLY EXEMPT	1					

STATE OF NEW YORK
 COUNTY - St Lawrence
 TOWN - Pierrepont
 SWIS - 407000

2 0 2 1 T O W N T A X R O L L
 WHOLLY EXEMPT SECTION OF THE ROLL - 8
 OWNERS NAME SEQUENCE
 UNIFORM PERCENT OF VALUE IS 090.00

PAGE 626
 VALUATION DATE-JUL 01, 2019
 TAXABLE STATUS DATE-MAR 01, 2020

TAX MAP PARCEL NUMBER	PROPERTY LOCATION & CLASS	ASSESSMENT	EXEMPTION CODE-----	COUNTY-----	TOWN-----		
CURRENT OWNERS NAME	SCHOOL DISTRICT	LAND	TAX DESCRIPTION	TAXABLE VALUE			
CURRENT OWNERS ADDRESS	PARCEL SIZE/GRID COORD	TOTAL	SPECIAL DISTRICTS				TAX AMOUNT
***** 118.002-2-4 *****							
118.002-2-4	Plains Rd			118.002-2-4	ACCT 8- 81- 4		
Beech Plains Cemetery	695 Cemetery		NALL CEM 27350	10,000	10,000		
Attn: William Brewer	Edwards-Knox Cn 403401	10,000	2021 St Lawrence Co	0.00			0.00
120 Coon Rd	Cemetery	10,000	Town of Pierrepont	0.00			0.00
Canton, NY 13617	ACRES 3.00		Highway	0.00			0.00
	EAST-0306783 NRTH-1645105		Chargebacks	0.00			0.00
	DEED BOOK 338 PG-00366		FD032 Pierrepont Fire Prot	0	TO M		
	FULL MARKET VALUE	11,111	10,000 EX				
			TOTAL TAX ---				0.00**
***** 118.002-2-25 *****							
118.002-2-25	Off Plains Rd			118.002-2-25			
Beech Plains Cemetery Assoc.	695 Cemetery		Wholly Exe 50000	600	600		
% William Brewer	Edwards-Knox Cn 403401	600	2021 St Lawrence Co	0.00			0.00
120 Coon Rd	Seeger survey 7/11/12	600	Town of Pierrepont	0.00			0.00
Canton, NY 13617	1.10A		Highway	0.00			0.00
	FRNT 206.00 DPTH		Chargebacks	0.00			0.00
	ACRES 1.10		FD032 Pierrepont Fire Prot	0	TO M		
	EAST-0306782 NRTH-1645327		600 EX				
	DEED BOOK 2014 PG-10189						
	FULL MARKET VALUE	667					
			TOTAL TAX ---				0.00**
***** 118.002-2-3 *****							
118.002-2-3	345 Plains Rd			118.002-2-3	ACCT 8- 81- 2		
Beech Plains Church	620 Religious		Religious 25110	63,000	63,000		
Attn: William Brewer	Edwards-Knox Cn 403401	8,200	2021 St Lawrence Co	0.00			0.00
120 Coon Rd	1.25A(D)	63,000	Town of Pierrepont	0.00			0.00
Canton, NY 13617	FRNT 206.00 DPTH 264.00		Highway	0.00			0.00
	ACRES 1.20		Chargebacks	0.00			0.00
	EAST-0307058 NRTH-1645376		FD032 Pierrepont Fire Prot	0	TO M		
	DEED BOOK NONE PG-FOUND		63,000 EX				
	FULL MARKET VALUE	70,000					
			TOTAL TAX ---				0.00**

STATE OF NEW YORK
 COUNTY - St Lawrence
 TOWN - Pierrepont
 SWIS - 407000

2021 TOWN TAX ROLL
 WHOLLY EXEMPT SECTION OF THE ROLL - 8
 NAME SECTION - B
 UNIFORM PERCENT OF VALUE IS 090.00

PAGE 627
 VALUATION DATE-JUL 01, 2019
 TAXABLE STATUS DATE-MAR 01, 2020
 RPS155/V04/L015
 CURRENT DATE 12/21/2020

*** SPECIAL DISTRICT SUMMARY ***

CODE	DISTRICT NAME	TOTAL PARCELS	EXTENSION TYPE	EXTENSION VALUE	AD VALOREM VALUE	EXEMPT AMOUNT	TAXABLE VALUE	TOTAL TAX
FD032	Pierrepont Fir	3	TOTAL M		73,600	73,600		

*** SCHOOL DISTRICT SUMMARY ***

CODE	DISTRICT NAME	TOTAL PARCELS	ASSESSED LAND	ASSESSED TOTAL	EXEMPT AMOUNT	TOTAL TAXABLE
					-----	-----
					STAR AMOUNT	STAR TAXABLE
	Edwards-Knox Cntrl	3	18,800	73,600	73,600	
403401						
	SUB - TOTAL	3	18,800	73,600	73,600	
	SUB - TOTAL (CONT)					
	TOTAL	3	18,800	73,600	73,600	
	TOTAL (CONT)					

*** SYSTEM CODES SUMMARY ***

CODE	DESCRIPTION	TOTAL PARCELS	COUNTY	TOWN
50000	Wholly Exe	1	600	600
	TOTAL	1	600	600

STATE OF NEW YORK
 COUNTY - St Lawrence
 TOWN - Pierrepont
 SWIS - 407000

2021 TOWN TAX ROLL
 WHOLLY EXEMPT SECTION OF THE ROLL - 8
 NAME SECTION - B
 UNIFORM PERCENT OF VALUE IS 090.00

PAGE 628
 VALUATION DATE-JUL 01, 2019
 TAXABLE STATUS DATE-MAR 01, 2020
 RPS155/V04/L015
 CURRENT DATE 12/21/2020

*** E X E M P T I O N S U M M A R Y ***

CODE	DESCRIPTION	TOTAL PARCELS	COUNTY	TOWN
25110	Religious	1	63,000	63,000
27350	NALL CEM	1	10,000	10,000
	T O T A L	2	73,000	73,000

*** G R A N D T O T A L S ***

ROLL SEC	DESCRIPTION	TOTAL PARCELS	ASSESSED LAND	ASSESSED TOTAL	EXEMPT AMOUNT	TOTAL TAXABLE	TOTAL TAX
					-----	-----	
					STAR AMOUNT	STAR TAXABLE	
	RS 8 TOTAL		18,800	73,600	73,600		
8	SPEC DIST TAXES WHOLLY EXEMPT	3					

STATE OF NEW YORK
 COUNTY - St Lawrence
 TOWN - Pierrepont
 SWIS - 407000

2021 TOWN TAX ROLL
 WHOLLY EXEMPT SECTION OF THE ROLL - 8
 NAME SECTION - C
 UNIFORM PERCENT OF VALUE IS 090.00

PAGE 630
 VALUATION DATE-JUL 01, 2019
 TAXABLE STATUS DATE-MAR 01, 2020
 RPS155/V04/L015
 CURRENT DATE 12/21/2020

*** SPECIAL DISTRICT SUMMARY ***

CODE	DISTRICT NAME	TOTAL PARCELS	EXTENSION TYPE	EXTENSION VALUE	AD VALOREM VALUE	EXEMPT AMOUNT	TAXABLE VALUE	TOTAL TAX
FD032	Pierrepont Fir	2	TOTAL M		37,000	37,000		

*** SCHOOL DISTRICT SUMMARY ***

CODE	DISTRICT NAME	TOTAL PARCELS	ASSESSED LAND	ASSESSED TOTAL	EXEMPT AMOUNT	TOTAL TAXABLE
					-----	-----
					STAR AMOUNT	STAR TAXABLE
	Colton 1	2	21,600	37,000	37,000	
402801						
	SUB - TOTAL	2	21,600	37,000	37,000	
	SUB - TOTAL (CONT)					
	TOTAL	2	21,600	37,000	37,000	
	TOTAL (CONT)					

*** SYSTEM CODES SUMMARY ***

NO SYSTEM EXEMPTIONS AT THIS LEVEL

*** EXEMPTION SUMMARY ***

CODE	DESCRIPTION	TOTAL PARCELS	COUNTY	TOWN
13500	Town Owned	1	22,000	22,000
27350	NALL CEM	1	15,000	15,000
	TOTAL	2	37,000	37,000

STATE OF NEW YORK
 COUNTY - St Lawrence
 TOWN - Pierrepont
 SWIS - 407000

2021 TOWN TAX ROLL
 WHOLLY EXEMPT SECTION OF THE ROLL - 8
 NAME SECTION - C
 UNIFORM PERCENT OF VALUE IS 090.00

PAGE 631
 VALUATION DATE-JUL 01, 2019
 TAXABLE STATUS DATE-MAR 01, 2020
 RPS155/V04/L015
 CURRENT DATE 12/21/2020

*** GRAND TOTALS ***

ROLL SEC	DESCRIPTION	TOTAL PARCELS	ASSESSED LAND	ASSESSED TOTAL	EXEMPT AMOUNT ----- STAR AMOUNT	TOTAL TAXABLE ----- STAR TAXABLE	TOTAL TAX
	RS 8 TOTAL		21,600	37,000	37,000		
8	SPEC DIST TAXES WHOLLY EXEMPT	2					

STATE OF NEW YORK
 COUNTY - St Lawrence
 TOWN - Pierrepont
 SWIS - 407000

2 0 2 1 T O W N T A X R O L L
 WHOLLY EXEMPT SECTION OF THE ROLL - 8
 OWNERS NAME SEQUENCE
 UNIFORM PERCENT OF VALUE IS 090.00

PAGE 632
 VALUATION DATE-JUL 01, 2019
 TAXABLE STATUS DATE-MAR 01, 2020

TAX MAP PARCEL NUMBER	PROPERTY LOCATION & CLASS	ASSESSMENT	EXEMPTION CODE	COUNTY	TOWN	TAXABLE VALUE	TAX AMOUNT
***** 90.043-1-17 *****							
90.043-1-17	SH 56					10,000	
Hannawa Falls Cemetery	695 Cemetery		NALL CEM 27350			10,000	
Attn: Town Clerk	Potsdam 2 407402	8,700	2021 St Lawrence Co			0.00	0.00
864 State Highway 68	Riverside Cemetery	10,000	Town of Pierrepont			0.00	0.00
Canton, NY 13617	2 Ar Cemetery		Highway			0.00	0.00
	FRNT 351.00 DPTH		Chargebacks			0.00	0.00
	ACRES 2.10		FD032 Pierrepont Fire Prot		0 TO M		
	EAST-0332156 NRTH-1675151		10,000 EX				
	DEED BOOK 230 PG-00360						
	FULL MARKET VALUE	11,111					
			TOTAL TAX ---				0.00**
***** 76.004-5-5 *****							
76.004-5-5	Church Rd					16,000	
Hannawa Falls Volunteer	682 Rec facility		Vol Fire D 26400			16,000	
Fire Department Inc	Potsdam 2 407402	16,000	2021 St Lawrence Co			0.00	0.00
PO Box 39	Land Locked Bldg	16,000	Town of Pierrepont			0.00	0.00
Hannawa Falls, NY 13647	ACRES 1.60		Highway			0.00	0.00
	EAST-0336198 NRTH-1681809		Chargebacks			0.00	0.00
	DEED BOOK 1999 PG-9400		FD032 Pierrepont Fire Prot		0 TO M		
	FULL MARKET VALUE	17,778	16,000 EX				
			LT025 Hannawa Light		0 TO M		
			16,000 EX				
			TOTAL TAX ---				0.00**
***** 76.083-1-5 *****							
76.083-1-5	26 Mill St					100,000	
Hannawa Volunteer Fire Dept	662 Police/fire		Town Owned 13500			100,000	
Attn: Town Of Pierrepont	Potsdam 2 407402	6,600	2021 St Lawrence Co			0.00	0.00
864 State Highway 68	225xvar	100,000	Town of Pierrepont			0.00	0.00
Canton, NY 13617	FRNT 225.00 DPTH		Highway			0.00	0.00
	ACRES 0.90		Chargebacks			0.00	0.00
	EAST-0332643 NRTH-1681083		FD032 Pierrepont Fire Prot		0 TO M		
	DEED BOOK 683 PG-388		100,000 EX				
	FULL MARKET VALUE	111,111	LT025 Hannawa Light		0 TO M		
			100,000 EX				
			TOTAL TAX ---				0.00**

STATE OF NEW YORK
 COUNTY - St Lawrence
 TOWN - Pierrepont
 SWIS - 407000

2 0 2 1 T O W N T A X R O L L
 WHOLLY EXEMPT SECTION OF THE ROLL - 8
 OWNERS NAME SEQUENCE
 UNIFORM PERCENT OF VALUE IS 090.00

PAGE 633
 VALUATION DATE-JUL 01, 2019
 TAXABLE STATUS DATE-MAR 01, 2020

TAX MAP PARCEL NUMBER	PROPERTY LOCATION & CLASS	ASSESSMENT	EXEMPTION CODE	COUNTY	TOWN	TAXABLE VALUE	TAX AMOUNT
CURRENT OWNERS NAME	SCHOOL DISTRICT	LAND	TAX DESCRIPTION				
CURRENT OWNERS ADDRESS	PARCEL SIZE/GRID COORD	TOTAL	SPECIAL DISTRICTS				
***** 76.084-1-16.1 *****							
	5868 SH 56					43,500	
76.084-1-16.1	620 Religious		Religious 25110			43,500	
Helping Hands of Potsdam, Inc	Potsdam 2 407402	4,900	2021 St Lawrence Co			0.00	0.00
120 Wheeler Rd	Religious	43,500	Town of Pierrepont			0.00	0.00
Potsdam, NY 13676	FRNT 115.00 DPTH 165.00		Highway			0.00	0.00
	EAST-0334029 NRTH-1681382		Chargebacks			0.00	0.00
	DEED BOOK 2004 PG-10874		FD032 Pierrepont Fire Prot			0 TO M	
	FULL MARKET VALUE	48,333	43,500 EX				
			LT025 Hannawa Light			0 TO M	
			43,500 EX				
			TOTAL TAX ---				0.00**

STATE OF NEW YORK
 COUNTY - St Lawrence
 TOWN - Pierrepont
 SWIS - 407000

2021 TOWN TAX ROLL
 WHOLLY EXEMPT SECTION OF THE ROLL - 8
 NAME SECTION - H
 UNIFORM PERCENT OF VALUE IS 090.00

PAGE 634
 VALUATION DATE-JUL 01, 2019
 TAXABLE STATUS DATE-MAR 01, 2020
 RPS155/V04/L015
 CURRENT DATE 12/21/2020

*** SPECIAL DISTRICT SUMMARY ***

CODE	DISTRICT NAME	TOTAL PARCELS	EXTENSION TYPE	EXTENSION VALUE	AD VALOREM VALUE	EXEMPT AMOUNT	TAXABLE VALUE	TOTAL TAX
FD032	Pierrepont Fir	4	TOTAL M		169,500	169,500		
LT025	Hannawa Light	3	TOTAL M		159,500	159,500		

*** SCHOOL DISTRICT SUMMARY ***

CODE	DISTRICT NAME	TOTAL PARCELS	ASSESSED LAND	ASSESSED TOTAL	EXEMPT AMOUNT	TOTAL TAXABLE
					-----	-----
					STAR AMOUNT	STAR TAXABLE
	Potsdam 2	4	36,200	169,500	169,500	
407402						
	S U B - T O T A L	4	36,200	169,500	169,500	
	S U B - T O T A L (CONT)					
	T O T A L	4	36,200	169,500	169,500	
	T O T A L (CONT)					

*** SYSTEM CODES SUMMARY ***

NO SYSTEM EXEMPTIONS AT THIS LEVEL

*** EXEMPTION SUMMARY ***

CODE	DESCRIPTION	TOTAL PARCELS	COUNTY	TOWN
13500	Town Owned	1	100,000	100,000
25110	Religious	1	43,500	43,500
26400	Vol Fire D	1	16,000	16,000
27350	NALL CEM	1	10,000	10,000
	T O T A L	4	169,500	169,500

STATE OF NEW YORK
 COUNTY - St Lawrence
 TOWN - Pierrepont
 SWIS - 407000

2021 TOWN TAX ROLL
 WHOLLY EXEMPT SECTION OF THE ROLL - 8
 NAME SECTION - H
 UNIFORM PERCENT OF VALUE IS 090.00

PAGE 635
 VALUATION DATE-JUL 01, 2019
 TAXABLE STATUS DATE-MAR 01, 2020
 RPS155/V04/L015
 CURRENT DATE 12/21/2020

*** GRAND TOTALS ***

ROLL SEC	DESCRIPTION	TOTAL PARCELS	ASSESSED LAND	ASSESSED TOTAL	EXEMPT AMOUNT ----- STAR AMOUNT	TOTAL TAXABLE ----- STAR TAXABLE	TOTAL TAX
	RS 8 TOTAL		36,200	169,500	169,500		
8	SPEC DIST TAXES WHOLLY EXEMPT	4					

STATE OF NEW YORK
 COUNTY - St Lawrence
 TOWN - Pierrepont
 SWIS - 407000

2 0 2 1 T O W N T A X R O L L
 WHOLLY EXEMPT SECTION OF THE ROLL - 8
 OWNERS NAME SEQUENCE
 UNIFORM PERCENT OF VALUE IS 090.00

PAGE 636
 VALUATION DATE-JUL 01, 2019
 TAXABLE STATUS DATE-MAR 01, 2020

TAX MAP PARCEL NUMBER	PROPERTY LOCATION & CLASS	ASSESSMENT	EXEMPTION CODE-----	COUNTY-----	TOWN-----		
CURRENT OWNERS NAME	SCHOOL DISTRICT	LAND	TAX DESCRIPTION	TAXABLE VALUE			
CURRENT OWNERS ADDRESS	PARCEL SIZE/GRID COORD	TOTAL	SPECIAL DISTRICTS				TAX AMOUNT
***** 90.003-1-38 *****							
90.003-1-38	Cemetery Rd				ACCT 8- 81- 8		
Martin Ridge Cemetery	695 Cemetery		NALL CEM 27350		5,500	5,500	
Attn: Town Clerk	Potsdam 2 407402	5,500	2021 St Lawrence Co		0.00		0.00
864 State Highway 68	Martin Ridge Cemetery	5,500	Town of Pierrepont		0.00		0.00
Canton, NY 13617	2.0A(D)		Highway		0.00		0.00
	1.50 Ar Cemetery		Chargebacks		0.00		0.00
	ACRES 1.80		FD032 Pierrepont Fire Prot		0	TO M	
	EAST-0316148 NRTH-1667652		5,500 EX				
	FULL MARKET VALUE	6,111					
TOTAL TAX ---							0.00**

STATE OF NEW YORK
 COUNTY - St Lawrence
 TOWN - Pierrepont
 SWIS - 407000

2021 TOWN TAX ROLL
 WHOLLY EXEMPT SECTION OF THE ROLL - 8
 NAME SECTION - M
 UNIFORM PERCENT OF VALUE IS 090.00

PAGE 637
 VALUATION DATE-JUL 01, 2019
 TAXABLE STATUS DATE-MAR 01, 2020
 RPS155/V04/L015
 CURRENT DATE 12/21/2020

*** SPECIAL DISTRICT SUMMARY ***

CODE	DISTRICT NAME	TOTAL PARCELS	EXTENSION TYPE	EXTENSION VALUE	AD VALOREM VALUE	EXEMPT AMOUNT	TAXABLE VALUE	TOTAL TAX
FD032	Pierrepont Fir	1	TOTAL M		5,500	5,500		

*** SCHOOL DISTRICT SUMMARY ***

CODE	DISTRICT NAME	TOTAL PARCELS	ASSESSED LAND	ASSESSED TOTAL	EXEMPT AMOUNT	TOTAL TAXABLE
					-----	-----
					STAR AMOUNT	STAR TAXABLE
	Potsdam 2	1	5,500	5,500	5,500	
407402						
	SUB - TOTAL	1	5,500	5,500	5,500	
	SUB - TOTAL (CONT)					
	TOTAL	1	5,500	5,500	5,500	
	TOTAL (CONT)					

*** SYSTEM CODES SUMMARY ***

NO SYSTEM EXEMPTIONS AT THIS LEVEL

*** EXEMPTION SUMMARY ***

CODE	DESCRIPTION	TOTAL PARCELS	COUNTY	TOWN
27350	NALL CEM	1	5,500	5,500
	TOTAL	1	5,500	5,500

STATE OF NEW YORK
 COUNTY - St Lawrence
 TOWN - Pierrepont
 SWIS - 407000

2021 TOWN TAX ROLL
 WHOLLY EXEMPT SECTION OF THE ROLL - 8
 NAME SECTION - M
 UNIFORM PERCENT OF VALUE IS 090.00

PAGE 638
 VALUATION DATE-JUL 01, 2019
 TAXABLE STATUS DATE-MAR 01, 2020
 RPS155/V04/L015
 CURRENT DATE 12/21/2020

*** GRAND TOTALS ***

ROLL SEC	DESCRIPTION	TOTAL PARCELS	ASSESSED LAND	ASSESSED TOTAL	EXEMPT AMOUNT ----- STAR AMOUNT	TOTAL TAXABLE ----- STAR TAXABLE	TOTAL TAX
	RS 8 TOTAL SPEC DIST TAXES		5,500	5,500	5,500		
8	WHOLLY EXEMPT	1					

STATE OF NEW YORK
 COUNTY - St Lawrence
 TOWN - Pierrepont
 SWIS - 407000

2 0 2 1 T O W N T A X R O L L
 WHOLLY EXEMPT SECTION OF THE ROLL - 8
 OWNERS NAME SEQUENCE
 UNIFORM PERCENT OF VALUE IS 090.00

PAGE 639
 VALUATION DATE-JUL 01, 2019
 TAXABLE STATUS DATE-MAR 01, 2020

TAX MAP PARCEL NUMBER	PROPERTY LOCATION & CLASS	ASSESSMENT	EXEMPTION CODE-----	COUNTY-----	TOWN-----	TAXABLE VALUE	TAX AMOUNT
CURRENT OWNERS NAME	SCHOOL DISTRICT	LAND	TAX DESCRIPTION				
CURRENT OWNERS ADDRESS	PARCEL SIZE/GRID COORD	TOTAL	SPECIAL DISTRICTS				
***** 76.083-1-21 *****							
	SH 56					76.083-1-21	
76.083-1-21	961 State park		New York S 12100			ACCT 1- 51-15.11	
New York State Park	Potsdam 2 407402	6,600	2021 St Lawrence Co			6,600	6,600
Dept of Transportation	Vac Lot	6,600	Town of Pierrepont			0.00	0.00
Attn: Town Clerk	ACRES 1.00		Highway			0.00	0.00
864 State Highway 68	EAST-0332220 NRTH-1680580		Chargebacks			0.00	0.00
Canton, NY 13617	DEED BOOK 955 PG-00561		FD032 Pierrepont Fire Prot			0 TO M	
	FULL MARKET VALUE	7,333	6,600 EX				
			TOTAL TAX ---				0.00**
***** 104.003-1-11 *****							
	CR 24					104.003-1-11	
104.003-1-11	961 State park		New York S 12100			ACCT 1-3-1.1	
New York State Park	Canton 1 402201	14,100	2021 St Lawrence Co			14,100	14,100
Attn: SLC Treasurer	Bond 1960	14,100	Town of Pierrepont			0.00	0.00
48 Court St	Recreation Bond Land		Highway			0.00	0.00
Canton, NY 13617	Area 19 Proposal K		Chargebacks			0.00	0.00
	ACRES 59.80 BANK9999998		FD032 Pierrepont Fire Prot			0 TO M	
	EAST-0318632 NRTH-1649500		14,100 EX				
	FULL MARKET VALUE	15,667					
			TOTAL TAX ---				0.00**
***** 104.003-2-40 *****							
	CR 24					104.003-2-40	
104.003-2-40	961 State park		New York S 12100			ACCT 9-999-055	
New York State Park	Canton 1 402201	10,600	2021 St Lawrence Co			10,600	10,600
Attn: SLC Treasurer	Bond Of 1960	10,600	Town of Pierrepont			0.00	0.00
48 Court St	Area 19		Highway			0.00	0.00
Canton, NY 13617	Proposal L 35.85Ad		Chargebacks			0.00	0.00
	ACRES 35.90 BANK9999998		FD032 Pierrepont Fire Prot			0 TO M	
	EAST-0320096 NRTH-1649794		10,600 EX				
	FULL MARKET VALUE	11,778					
			TOTAL TAX ---				0.00**
***** 119.003-1-14 *****							
	Selleck Rd					119.003-1-14	
119.003-1-14	961 State park		New York S 12100			ACCT 9-999-74	
New York State Park	Edwards-Knox Cn 403401	6,600	2021 St Lawrence Co			6,600	6,600
Attn: SLC Treasurer	Bond Act Of 1960	6,600	Town of Pierrepont			0.00	0.00
48 Court St	Area 3 Proposal M-26.02Ad		Highway			0.00	0.00
Canton, NY 13617	ACRES 27.90 BANK9999998		Chargebacks			0.00	0.00
	EAST-0317708 NRTH-1637012		FD032 Pierrepont Fire Prot			0 TO M	
	FULL MARKET VALUE	7,333	6,600 EX				
			TOTAL TAX ---				0.00**

STATE OF NEW YORK
 COUNTY - St Lawrence
 TOWN - Pierrepont
 SWIS - 407000

2 0 2 1 T O W N T A X R O L L
 WHOLLY EXEMPT SECTION OF THE ROLL - 8
 OWNERS NAME SEQUENCE
 UNIFORM PERCENT OF VALUE IS 090.00

PAGE 640
 VALUATION DATE-JUL 01, 2019
 TAXABLE STATUS DATE-MAR 01, 2020

TAX MAP PARCEL NUMBER	PROPERTY LOCATION & CLASS	ASSESSMENT	EXEMPTION CODE-----	COUNTY-----	TOWN-----	TAXABLE VALUE	TAX AMOUNT
CURRENT OWNERS NAME	SCHOOL DISTRICT	LAND	TAX DESCRIPTION				
CURRENT OWNERS ADDRESS	PARCEL SIZE/GRID COORD	TOTAL	SPECIAL DISTRICTS				
***** 119.004-3-1 *****							
	181 Glenmeal Rd					1,200	
119.004-3-1	961 State park		New York S 12100			1,200	
New York State Power Authority	Colton 1 402801	1,200	2021 St Lawrence Co			0.00	0.00
Attn: SLC Treasurer	Power Authority	1,200	Town of Pierrepont			0.00	0.00
48 Court St	450x509x450x509		Highway			0.00	0.00
Canton, NY 13617	FRNT 450.00 DPTH 484.00		Chargebacks			0.00	0.00
	ACRES 5.00 BANK9999998		FD032 Pierrepont Fire Prot		0 TO M		
	EAST-0329712 NRTH-1639479		1,200 EX				
	DEED BOOK 991 PG-00689						
	FULL MARKET VALUE	1,333					
						TOTAL TAX ---	0.00**

STATE OF NEW YORK
 COUNTY - St Lawrence
 TOWN - Pierrepont
 SWIS - 407000

2021 TOWN TAX ROLL
 WHOLLY EXEMPT SECTION OF THE ROLL - 8
 NAME SECTION - N
 UNIFORM PERCENT OF VALUE IS 090.00

PAGE 641
 VALUATION DATE-JUL 01, 2019
 TAXABLE STATUS DATE-MAR 01, 2020
 RPS155/V04/L015
 CURRENT DATE 12/21/2020

*** SPECIAL DISTRICT SUMMARY ***

CODE	DISTRICT NAME	TOTAL PARCELS	EXTENSION TYPE	EXTENSION VALUE	AD VALOREM VALUE	EXEMPT AMOUNT	TAXABLE VALUE	TOTAL TAX
FD032	Pierrepont Fir	5	TOTAL M		39,100	39,100		

*** SCHOOL DISTRICT SUMMARY ***

CODE	DISTRICT NAME	TOTAL PARCELS	ASSESSED LAND	ASSESSED TOTAL	EXEMPT AMOUNT	TOTAL TAXABLE
					-----	-----
					STAR AMOUNT	STAR TAXABLE
	Canton 1	2	24,700	24,700	24,700	
402201	Colton 1	1	1,200	1,200	1,200	
402801	Edwards-Knox Cntrl	1	6,600	6,600	6,600	
403401	Potsdam 2	1	6,600	6,600	6,600	
407402						
	S U B - T O T A L	5	39,100	39,100	39,100	
	S U B - T O T A L (CONT)					
	T O T A L	5	39,100	39,100	39,100	
	T O T A L (CONT)					

*** SYSTEM CODES SUMMARY ***

NO SYSTEM EXEMPTIONS AT THIS LEVEL

STATE OF NEW YORK
 COUNTY - St Lawrence
 TOWN - Pierrepont
 SWIS - 407000

2021 TOWN TAX ROLL
 WHOLLY EXEMPT SECTION OF THE ROLL - 8
 NAME SECTION - N
 UNIFORM PERCENT OF VALUE IS 090.00

PAGE 642
 VALUATION DATE-JUL 01, 2019
 TAXABLE STATUS DATE-MAR 01, 2020
 RPS155/V04/L015
 CURRENT DATE 12/21/2020

*** E X E M P T I O N S U M M A R Y ***

CODE	DESCRIPTION	TOTAL PARCELS	COUNTY	TOWN
12100	New York S	5	39,100	39,100
	T O T A L	5	39,100	39,100

*** G R A N D T O T A L S ***

ROLL SEC	DESCRIPTION	TOTAL PARCELS	ASSESSED LAND	ASSESSED TOTAL	EXEMPT AMOUNT	TOTAL TAXABLE	TOTAL TAX
					-----	-----	
					STAR AMOUNT	STAR TAXABLE	
8	RS 8 TOTAL SPEC DIST TAXES WHOLLY EXEMPT	5	39,100	39,100	39,100		

STATE OF NEW YORK
 COUNTY - St Lawrence
 TOWN - Pierrepont
 SWIS - 407000

2 0 2 1 T O W N T A X R O L L
 WHOLLY EXEMPT SECTION OF THE ROLL - 8
 OWNERS NAME SEQUENCE
 UNIFORM PERCENT OF VALUE IS 090.00

PAGE 643
 VALUATION DATE-JUL 01, 2019
 TAXABLE STATUS DATE-MAR 01, 2020

TAX MAP PARCEL NUMBER	PROPERTY LOCATION & CLASS	ASSESSMENT	EXEMPTION CODE	COUNTY	TOWN	TAX AMOUNT
CURRENT OWNERS NAME	SCHOOL DISTRICT	LAND	TAX DESCRIPTION	TAXABLE VALUE		
CURRENT OWNERS ADDRESS	PARCEL SIZE/GRID COORD	TOTAL	SPECIAL DISTRICTS			
***** 104.056-1-3 *****						
	Off CR 24			ACCT 8-	81- 6	
104.056-1-3	695 Cemetery		NALL CEM 27350	20,000	20,000	
Pierrepont Hill Cemetery	Canton 1 402201	20,000	2021 St Lawrence Co	0.00		0.00
Attn: Town Clerk	Pierrepont Hill Cemetery	20,000	Town of Pierrepont	0.00		0.00
864 State Highway 68	3 Ar Cemetery		Highway	0.00		0.00
Canton, NY 13617	ACRES 3.30		Chargebacks	0.00		0.00
	EAST-0321598 NRTH-1655226		FD032 Pierrepont Fire Prot	0	TO M	
	DEED BOOK 123C PG-1440		20,000 EX			
	FULL MARKET VALUE	22,222				
TOTAL TAX ---						0.00**

STATE OF NEW YORK
 COUNTY - St Lawrence
 TOWN - Pierrepont
 SWIS - 407000

2021 TOWN TAX ROLL
 WHOLLY EXEMPT SECTION OF THE ROLL - 8
 NAME SECTION - P
 UNIFORM PERCENT OF VALUE IS 090.00

PAGE 644
 VALUATION DATE-JUL 01, 2019
 TAXABLE STATUS DATE-MAR 01, 2020
 RPS155/V04/L015
 CURRENT DATE 12/21/2020

*** SPECIAL DISTRICT SUMMARY ***

CODE	DISTRICT NAME	TOTAL PARCELS	EXTENSION TYPE	EXTENSION VALUE	AD VALOREM VALUE	EXEMPT AMOUNT	TAXABLE VALUE	TOTAL TAX
FD032	Pierrepont Fir	1	TOTAL M		20,000	20,000		

*** SCHOOL DISTRICT SUMMARY ***

CODE	DISTRICT NAME	TOTAL PARCELS	ASSESSED LAND	ASSESSED TOTAL	EXEMPT AMOUNT	TOTAL TAXABLE
					-----	-----
					STAR AMOUNT	STAR TAXABLE
	Canton 1	1	20,000	20,000	20,000	
402201						
	S U B - T O T A L	1	20,000	20,000	20,000	
	S U B - T O T A L (CONT)					
	T O T A L	1	20,000	20,000	20,000	
	T O T A L (CONT)					

*** SYSTEM CODES SUMMARY ***

NO SYSTEM EXEMPTIONS AT THIS LEVEL

*** EXEMPTION SUMMARY ***

CODE	DESCRIPTION	TOTAL PARCELS	COUNTY	TOWN
27350	NALL CEM	1	20,000	20,000
	T O T A L	1	20,000	20,000

STATE OF NEW YORK
 COUNTY - St Lawrence
 TOWN - Pierrepont
 SWIS - 407000

2021 TOWN TAX ROLL
 WHOLLY EXEMPT SECTION OF THE ROLL - 8
 NAME SECTION - P
 UNIFORM PERCENT OF VALUE IS 090.00

PAGE 645
 VALUATION DATE-JUL 01, 2019
 TAXABLE STATUS DATE-MAR 01, 2020
 RPS155/V04/L015
 CURRENT DATE 12/21/2020

*** GRAND TOTALS ***

ROLL SEC	DESCRIPTION	TOTAL PARCELS	ASSESSED LAND	ASSESSED TOTAL	EXEMPT AMOUNT ----- STAR AMOUNT	TOTAL TAXABLE ----- STAR TAXABLE	TOTAL TAX
	RS 8 TOTAL SPEC DIST TAXES		20,000	20,000	20,000		
8	WHOLLY EXEMPT	1					

STATE OF NEW YORK
 COUNTY - St Lawrence
 TOWN - Pierrepont
 SWIS - 407000

2 0 2 1 T O W N T A X R O L L
 WHOLLY EXEMPT SECTION OF THE ROLL - 8
 OWNERS NAME SEQUENCE
 UNIFORM PERCENT OF VALUE IS 090.00

PAGE 646
 VALUATION DATE-JUL 01, 2019
 TAXABLE STATUS DATE-MAR 01, 2020

TAX MAP PARCEL NUMBER	PROPERTY LOCATION & CLASS	ASSESSMENT	EXEMPTION CODE-----	COUNTY-----	TOWN-----		
CURRENT OWNERS NAME	SCHOOL DISTRICT	LAND	TAX DESCRIPTION	TAXABLE VALUE			
CURRENT OWNERS ADDRESS	PARCEL SIZE/GRID COORD	TOTAL	SPECIAL DISTRICTS				TAX AMOUNT
***** 76.004-4-19 *****							
	1 Mill St			76.004-4-19	ACCT 1- 77- 3 PT		
76.004-4-19	210 1 Family Res		Charitable 25130	95,000	95,000		
St Lawrence Co NYSARC	Potsdam 2 407402	10,200	2021 St Lawrence Co	0.00			0.00
6 Commerce Ln	ACRES 1.10	95,000	Town of Pierrepont	0.00			0.00
Canton, NY 13617	EAST-0332312 NRTH-1681554		Highway	0.00			0.00
	DEED BOOK 2010 PG-6015		Chargebacks	0.00			0.00
	FULL MARKET VALUE	105,556	FD032 Pierrepont Fire Prot	0	TO M		
			95,000 EX				
			LT025 Hannawa Light	0	TO M		
			95,000 EX				
			TOTAL TAX ---				0.00**
***** 104.056-1-27 *****							
	7 Old County Rd			104.056-1-27			
104.056-1-27	330 Vacant comm		County Own 13100	20,000	20,000		
St Lawrence County	Canton 1 402201	20,000	2021 St Lawrence Co	0.00			0.00
Attn: SLC Treasurer	Triangular Lot	20,000	Town of Pierrepont	0.00			0.00
48 Court St	FRNT 400.00 DPTH		Highway	0.00			0.00
Canton, NY 13617	ACRES 1.00 BANK9999905		Chargebacks	0.00			0.00
	EAST-0321818 NRTH-1654422		FD032 Pierrepont Fire Prot	0	TO M		
	FULL MARKET VALUE	22,222	20,000 EX				
			TOTAL TAX ---				0.00**
***** 118.004-3-28.1 *****							
	CR 24			118.004-3-28.1	ACCT 1- 15- 8.1		
118.004-3-28.1	330 Vacant comm		County Own 13100	23,500	23,500		
St Lawrence County Highway	Edwards-Knox Cn 403401	23,500	2021 St Lawrence Co	0.00			0.00
Attn: SLC Treasurer	Gravel Pit	23,500	Town of Pierrepont	0.00			0.00
48 Court St	52a Vac Harrison Tr-Pt#21		Highway	0.00			0.00
Canton, NY 13617	ACRES 55.40 BANK9999905		Chargebacks	0.00			0.00
	EAST-0308265 NRTH-1636140		FD032 Pierrepont Fire Prot	0	TO M		
	DEED BOOK 2009 PG-13516		23,500 EX				
	FULL MARKET VALUE	26,111					
			TOTAL TAX ---				0.00**
***** 118.004-3-32 *****							
	27 Plains Rd			118.004-3-32	ACCT 1- 17-15		
118.004-3-32	330 Vacant comm		County Own 13100	14,400	14,400		
St Lawrence County Highway	Edwards-Knox Cn 403401	14,400	2021 St Lawrence Co	0.00			0.00
Attn: SLC Treasurer	Also Easement 1998/10084	14,400	Town of Pierrepont	0.00			0.00
48 Court St	Gravel Pit		Highway	0.00			0.00
Canton, NY 13617	ACRES 27.00 BANK9999905		Chargebacks	0.00			0.00
	EAST-0308937 NRTH-1637328		FD032 Pierrepont Fire Prot	0	TO M		
	DEED BOOK 2009 PG-13516		14,400 EX				
	FULL MARKET VALUE	16,000					
			TOTAL TAX ---				0.00**

STATE OF NEW YORK
 COUNTY - St Lawrence
 TOWN - Pierrepont
 SWIS - 407000

2 0 2 1 T O W N T A X R O L L
 WHOLLY EXEMPT SECTION OF THE ROLL - 8
 OWNERS NAME SEQUENCE
 UNIFORM PERCENT OF VALUE IS 090.00

PAGE 647
 VALUATION DATE-JUL 01, 2019
 TAXABLE STATUS DATE-MAR 01, 2020

TAX MAP PARCEL NUMBER	PROPERTY LOCATION & CLASS	ASSESSMENT	EXEMPTION CODE-----	COUNTY-----	TOWN-----		
CURRENT OWNERS NAME	SCHOOL DISTRICT	LAND	TAX DESCRIPTION	TAXABLE VALUE			
CURRENT OWNERS ADDRESS	PARCEL SIZE/GRID COORD	TOTAL	SPECIAL DISTRICTS				TAX AMOUNT
***** 118.004-3-35 *****							
	CR 24						
118.004-3-35	330 Vacant comm		County Own 13100	5,500	5,500		
St Lawrence County Highway	Edwards-Knox Cn 403401	5,500	2021 St Lawrence Co	0.00			0.00
Attn: SLC Treasurer	Part of a gravel pit	5,500	Town of Pierrepont	0.00			0.00
48 Court St	ACRES 1.80 BANK9999905		Highway	0.00			0.00
Canton, NY 13617	EAST-0309152 NRTH-1636215		Chargebacks	0.00			0.00
	DEED BOOK 2009 PG-13516		FD032 Pierrepont Fire Prot	0	TO M		
	FULL MARKET VALUE	6,111	5,500 EX				
			TOTAL TAX ---				0.00**

STATE OF NEW YORK
 COUNTY - St Lawrence
 TOWN - Pierrepont
 SWIS - 407000

2021 TOWN TAX ROLL
 WHOLLY EXEMPT SECTION OF THE ROLL - 8
 NAME SECTION - S
 UNIFORM PERCENT OF VALUE IS 090.00

PAGE 648
 VALUATION DATE-JUL 01, 2019
 TAXABLE STATUS DATE-MAR 01, 2020
 RPS155/V04/L015
 CURRENT DATE 12/21/2020

*** SPECIAL DISTRICT SUMMARY ***

CODE	DISTRICT NAME	TOTAL PARCELS	EXTENSION TYPE	EXTENSION VALUE	AD VALOREM VALUE	EXEMPT AMOUNT	TAXABLE VALUE	TOTAL TAX
FD032	Pierrepont Fir	5	TOTAL M		158,400	158,400		
LT025	Hannawa Light	1	TOTAL M		95,000	95,000		

*** SCHOOL DISTRICT SUMMARY ***

CODE	DISTRICT NAME	TOTAL PARCELS	ASSESSED LAND	ASSESSED TOTAL	EXEMPT AMOUNT ----- STAR AMOUNT	TOTAL TAXABLE ----- STAR TAXABLE
	Canton 1	1	20,000	20,000	20,000	
402201	Edwards-Knox Cntrl	3	43,400	43,400	43,400	
403401	Potsdam 2	1	10,200	95,000	95,000	
407402						
	S U B - T O T A L	5	73,600	158,400	158,400	
	S U B - T O T A L (CONT)					
	T O T A L	5	73,600	158,400	158,400	
	T O T A L (CONT)					

*** SYSTEM CODES SUMMARY ***

NO SYSTEM EXEMPTIONS AT THIS LEVEL

STATE OF NEW YORK
 COUNTY - St Lawrence
 TOWN - Pierrepont
 SWIS - 407000

2021 TOWN TAX ROLL
 WHOLLY EXEMPT SECTION OF THE ROLL - 8
 NAME SECTION - S
 UNIFORM PERCENT OF VALUE IS 090.00

PAGE 649
 VALUATION DATE-JUL 01, 2019
 TAXABLE STATUS DATE-MAR 01, 2020
 RPS155/V04/L015
 CURRENT DATE 12/21/2020

*** E X E M P T I O N S U M M A R Y ***

CODE	DESCRIPTION	TOTAL PARCELS	COUNTY	TOWN
13100	County Own	4	63,400	63,400
25130	Charitable	1	95,000	95,000
	T O T A L	5	158,400	158,400

*** G R A N D T O T A L S ***

ROLL SEC	DESCRIPTION	TOTAL PARCELS	ASSESSED LAND	ASSESSED TOTAL	EXEMPT AMOUNT	TOTAL TAXABLE	TOTAL TAX
					-----	-----	
					STAR AMOUNT	STAR TAXABLE	
	RS 8 TOTAL		73,600	158,400	158,400		
8	SPEC DIST TAXES WHOLLY EXEMPT	5					

STATE OF NEW YORK
 COUNTY - St Lawrence
 TOWN - Pierrepont
 SWIS - 407000

2 0 2 1 T O W N T A X R O L L
 WHOLLY EXEMPT SECTION OF THE ROLL - 8
 OWNERS NAME SEQUENCE
 UNIFORM PERCENT OF VALUE IS 090.00

PAGE 650
 VALUATION DATE-JUL 01, 2019
 TAXABLE STATUS DATE-MAR 01, 2020

TAX MAP PARCEL NUMBER	PROPERTY LOCATION & CLASS	ASSESSMENT	EXEMPTION CODE	COUNTY	TOWN	TAXABLE VALUE	TAX AMOUNT
CURRENT OWNERS NAME	SCHOOL DISTRICT	LAND	TAX DESCRIPTION				
CURRENT OWNERS ADDRESS	PARCEL SIZE/GRID COORD	TOTAL	SPECIAL DISTRICTS				
***** 76.004-4-43.2 *****							
105 CR 59							
76.004-4-43.2	340 Vacant indus		Town Owned 13500			4,000	4,000
Town of Pierrepont	Potsdam 2 407402	4,000	2021 St Lawrence Co			0.00	0.00
Attn: Town Clerk	Excel survey 5/2012	4,000	Town of Pierrepont			0.00	0.00
864 State Highway 68	10.850A(S)		Highway			0.00	0.00
Canton, NY 13617	Sand Pit		Chargebacks			0.00	0.00
	FRNT 363.00 DPTH		FD032 Pierrepont Fire Prot			0	TO M
	ACRES 9.70		4,000 EX				
	EAST-0331449 NRTH-1682842		LT025 Hannawa Light			0	TO M
	DEED BOOK 2012 PG-14981		4,000 EX				
	FULL MARKET VALUE	4,444					
			TOTAL TAX ---				0.00**
***** 76.004-5-2.1 *****							
36 Keener Rd							
76.004-5-2.1	682 Rec facility		Town Owned 13500			95,000	95,000
Town Of Pierrepont	Potsdam 2 407402	16,200	2021 St Lawrence Co			0.00	0.00
Attn: Town Clerk	Hannawa Falls Field & Bld	95,000	Town of Pierrepont			0.00	0.00
864 State Highway 68	Also 988/590		Highway			0.00	0.00
Canton, NY 13617	ACRES 32.90		Chargebacks			0.00	0.00
	EAST-0335494 NRTH-1681625		FD032 Pierrepont Fire Prot			0	TO M
	DEED BOOK 777 PG-00034		95,000 EX				
	FULL MARKET VALUE	105,556	LT025 Hannawa Light			0	TO M
			95,000 EX				
			TOTAL TAX ---				0.00**
***** 76.084-1-16.2 *****							
Church St							
76.084-1-16.2	591 Playground		Town Owned 13500			15,000	15,000
Town of Pierrepont	Potsdam 2 407402	4,900	2021 St Lawrence Co			0.00	0.00
Attn: Town Clerk	FRNT 331.00 DPTH	15,000	Town of Pierrepont			0.00	0.00
864 State Highway 68	ACRES 2.00		Highway			0.00	0.00
Canton, NY 13617	EAST-0334252 NRTH-1681205		Chargebacks			0.00	0.00
	DEED BOOK 1999 PG-919		FD032 Pierrepont Fire Prot			0	TO M
	FULL MARKET VALUE	16,667	15,000 EX				
			LT025 Hannawa Light			0	TO M
			15,000 EX				
			TOTAL TAX ---				0.00**
***** 90.003-1-5 *****							
Hadley Rd							
90.003-1-5	852 Landfill		Town Owned 13500			19,600	19,600
Town Of Pierrepont	Canton 1 402201	19,600	2021 St Lawrence Co			0.00	0.00
Attn: Town Clerk	Sanitary Land Fill	19,600	Town of Pierrepont			0.00	0.00
864 State Highway 68	80 A		Highway			0.00	0.00
Canton, NY 13617	ACRES 80.70		Chargebacks			0.00	0.00
	EAST-0313210 NRTH-1670224		FD032 Pierrepont Fire Prot			0	TO M
	DEED BOOK 00883 PG-00936		19,600 EX				
	FULL MARKET VALUE	21,778					
			TOTAL TAX ---				0.00**

STATE OF NEW YORK
 COUNTY - St Lawrence
 TOWN - Pierrepont
 SWIS - 407000

2 0 2 1 T O W N T A X R O L L
 WHOLLY EXEMPT SECTION OF THE ROLL - 8
 OWNERS NAME SEQUENCE
 UNIFORM PERCENT OF VALUE IS 090.00

PAGE 651
 VALUATION DATE-JUL 01, 2019
 TAXABLE STATUS DATE-MAR 01, 2020

TAX MAP PARCEL NUMBER	PROPERTY LOCATION & CLASS	ASSESSMENT	EXEMPTION CODE-----	COUNTY-----	TOWN-----		
CURRENT OWNERS NAME	SCHOOL DISTRICT	LAND	TAX DESCRIPTION			TAXABLE VALUE	
CURRENT OWNERS ADDRESS	PARCEL SIZE/GRID COORD	TOTAL	SPECIAL DISTRICTS				TAX AMOUNT
***** 90.003-1-13.132 *****							
90.003-1-13.132	Church Rd 314 Rural vac<10		Town Owned 13500			4,400	4,400
Town of Pierrepont	Colton 1 402801	4,400	2021 St Lawrence Co			0.00	0.00
Attn: Town Clerk	FRNT 330.00 DPTH	4,400	Town of Pierrepont			0.00	0.00
864 State Highway 68	ACRES 4.80		Highway			0.00	0.00
Canton, NY 13617	EAST-0320145 NRTH-1668411		Chargebacks			0.00	0.00
	DEED BOOK 703 PG-566		FD032 Pierrepont Fire Prot		0 TO M		
	FULL MARKET VALUE	4,889	4,400 EX				
			TOTAL TAX ---				0.00**
***** 90.004-1-49 *****							
90.004-1-49	CR 24 695 Cemetery		Town Owned 13500			1,000	1,000
Town Of Pierrepont	Colton 1 402801	1,000	2021 St Lawrence Co			0.00	0.00
Attn: Town Clerk	Lot Of Unknown Soldiers	1,000	Town of Pierrepont			0.00	0.00
864 State Highway 68	Of War Of 1812		Highway			0.00	0.00
Canton, NY 13617	37x160x94x158x53		Chargebacks			0.00	0.00
	FRNT 37.00 DPTH		FD032 Pierrepont Fire Prot		0 TO M		
	ACRES 0.28		1,000 EX				
	EAST-0329970 NRTH-1664592						
	DEED BOOK 894 PG-499						
	FULL MARKET VALUE	1,111					
			TOTAL TAX ---				0.00**
***** 104.003-1-5 *****							
104.003-1-5	864 CR 29 651 Highway gar		Town Owned 13500			75,000	75,000
Town Of Pierrepont	Canton 1 402201	4,400	2021 St Lawrence Co			0.00	0.00
Attn: Town Clerk	5.50A Town Garage	75,000	Town of Pierrepont			0.00	0.00
864 State Highway 68	ACRES 4.80		Highway			0.00	0.00
Canton, NY 13617	EAST-0321128 NRTH-1654155		Chargebacks			0.00	0.00
	FULL MARKET VALUE	83,333	FD032 Pierrepont Fire Prot		0 TO M		
			75,000 EX				
			TOTAL TAX ---				0.00**
***** 104.003-1-6 *****							
104.003-1-6	CR 24 321 Abandoned ag		Town Owned 13500			6,400	6,400
Town Of Pierrepont	Canton 1 402201	6,400	2021 St Lawrence Co			0.00	0.00
Municipal Corp	19 Ar Vacant	6,400	Town of Pierrepont			0.00	0.00
PO Box 146	ACRES 14.60		Highway			0.00	0.00
Hannawa Falls, NY 13647	EAST-0320822 NRTH-1653685		Chargebacks			0.00	0.00
	DEED BOOK 1013 PG-00114		FD032 Pierrepont Fire Prot		0 TO M		
	FULL MARKET VALUE	7,111	6,400 EX				
			TOTAL TAX ---				0.00**

STATE OF NEW YORK
 COUNTY - St Lawrence
 TOWN - Pierrepont
 SWIS - 407000

2 0 2 1 T O W N T A X R O L L
 WHOLLY EXEMPT SECTION OF THE ROLL - 8
 OWNERS NAME SEQUENCE
 UNIFORM PERCENT OF VALUE IS 090.00

PAGE 652
 VALUATION DATE-JUL 01, 2019
 TAXABLE STATUS DATE-MAR 01, 2020

TAX MAP PARCEL NUMBER	PROPERTY LOCATION & CLASS	ASSESSMENT	EXEMPTION CODE	COUNTY	TOWN	TAXABLE VALUE	TAX AMOUNT
CURRENT OWNERS NAME	SCHOOL DISTRICT	LAND	TAX DESCRIPTION				
CURRENT OWNERS ADDRESS	PARCEL SIZE/GRID COORD	TOTAL	SPECIAL DISTRICTS				
***** 104.003-1-7 *****							
	CR 24					104.003-1-7	
						ACCT 1- 16- 9	
104.003-1-7	321 Abandoned ag		Town Owned 13500			6,400	6,400
Town Of Pierrepont	Canton 1 402201	6,400	2021 St Lawrence Co			0.00	0.00
Municipal Corp	16.80	6,400	Town of Pierrepont			0.00	0.00
PO Box 146	ACRES 14.80		Highway			0.00	0.00
Hannawa Falls, NY 13647	EAST-0320834 NRTH-1652887		Chargebacks			0.00	0.00
	DEED BOOK 1013 PG-00114		FD032 Pierrepont Fire Prot		0 TO M		
	FULL MARKET VALUE	7,111	6,400 EX				
			TOTAL TAX ---				0.00**
***** 104.003-2-30 *****							
	62 Old County Rd					104.003-2-30	
						ACCT 8- 82- 2	
104.003-2-30	682 Rec facility		Town Owned 13500			80,000	80,000
Town Of Pierrepont	Colton 1 402801	26,000	2021 St Lawrence Co			0.00	0.00
Attn: Town Clerk	Fireman's field	80,000	Town of Pierrepont			0.00	0.00
864 State Highway 68	Easement 2012/5389 to Sli		Highway			0.00	0.00
Canton, NY 13617	ACRES 61.20		Chargebacks			0.00	0.00
	EAST-0323413 NRTH-1653635		FD032 Pierrepont Fire Prot		0 TO M		
	FULL MARKET VALUE	88,889	80,000 EX				
			TOTAL TAX ---				0.00**
***** 104.056-1-13 *****							
	868 SH 68					104.056-1-13	
						ACCT 8- 80- 7	
104.056-1-13	680 Cult & rec		Town Owned 13500			45,000	45,000
Town of Pierrepont	Canton 1 402201	4,800	2021 St Lawrence Co			0.00	0.00
Attn: Town Clerk	Historical Society &	45,000	Town of Pierrepont			0.00	0.00
864 State Highway 68	Town Hall (school house)		Highway			0.00	0.00
Canton, NY 13617	165x132x144x132		Chargebacks			0.00	0.00
	FRNT 165.00 DPTH 132.00		FD032 Pierrepont Fire Prot		0 TO M		
	EAST-0323227 NRTH-1655845		45,000 EX				
	DEED BOOK 910 PG-00738						
	FULL MARKET VALUE	50,000					
			TOTAL TAX ---				0.00**
***** 104.056-1-14 *****							
	864 SH 68					104.056-1-14	
						ACCT 8- 80- 1	
104.056-1-14	652 Govt bldgs		Town Owned 13500			100,000	100,000
Town Of Pierrepont	Canton 1 402201	2,300	2021 St Lawrence Co			0.00	0.00
Attn: Town Clerk	Old Barn & lot behind Tow	100,000	Town of Pierrepont			0.00	0.00
864 State Highway 68	25x132x144x93x127x9x51x75		Highway			0.00	0.00
Canton, NY 13617	FRNT 25.00 DPTH		Chargebacks			0.00	0.00
	ACRES 0.44		FD032 Pierrepont Fire Prot		0 TO M		
	EAST-0323333 NRTH-1655876		100,000 EX				
	DEED BOOK 40B PG-00379						
	FULL MARKET VALUE	111,111					
			TOTAL TAX ---				0.00**

STATE OF NEW YORK
 COUNTY - St Lawrence
 TOWN - Pierrepont
 SWIS - 407000

2 0 2 1 T O W N T A X R O L L
 WHOLLY EXEMPT SECTION OF THE ROLL - 8
 OWNERS NAME SEQUENCE
 UNIFORM PERCENT OF VALUE IS 090.00

PAGE 653
 VALUATION DATE-JUL 01, 2019
 TAXABLE STATUS DATE-MAR 01, 2020

TAX MAP PARCEL NUMBER	PROPERTY LOCATION & CLASS	ASSESSMENT	EXEMPTION CODE	COUNTY	TOWN	TAX AMOUNT
CURRENT OWNERS NAME	SCHOOL DISTRICT	LAND	TAX DESCRIPTION	TAXABLE VALUE		
CURRENT OWNERS ADDRESS	PARCEL SIZE/GRID COORD	TOTAL	SPECIAL DISTRICTS			
***** 104.056-1-19 *****						
104.056-1-19	SH 68			104.056-1-19	ACCT 8- 81-14	
Town of Pierrepont	321 Abandoned ag		Town Owned 13500	4,500	4,500	
Attn: Town Clerk	Canton 1 402201	4,500	2021 St Lawrence Co	0.00		0.00
864 State Highway 68	Harrington lot	4,500	Town of Pierrepont	0.00		0.00
Canton, NY 13617	72x75(d) Vac Land		Highway	0.00		0.00
	FRNT 72.00 DPTH 40.00		Chargebacks	0.00		0.00
	EAST-0323107 NRTH-1655773		FD032 Pierrepont Fire Prot	0	TO M	
	DEED BOOK 862 PG-667		4,500 EX			
	FULL MARKET VALUE	5,000				
			TOTAL TAX ---			0.00**
***** 119.002-1-22 *****						
119.002-1-22	Glenmeal Rd			119.002-1-22		
Town of Pierrepont	323 Vacant rural		Town Owned 13500	2,500	2,500	
Attn: Town Clerk	Colton 1 402801	2,500	2021 St Lawrence Co	0.00		0.00
864 State Highway 68	Edith Brown Gravel Pit	2,500	Town of Pierrepont	0.00		0.00
Canton, NY 13617	FRNT 198.00 DPTH 110.00		Highway	0.00		0.00
	EAST-0329972 NRTH-1644775		Chargebacks	0.00		0.00
	DEED BOOK 00244 PG-00311		FD032 Pierrepont Fire Prot	0	TO M	
	FULL MARKET VALUE	2,778	2,500 EX			
			TOTAL TAX ---			0.00**
***** 90.002-2-3.2 *****						
90.002-2-3.2	63 Postwood Rd			90.002-2-3.2	ACCT 1- 53-14.2	BILL 1847
Town Of Potsdam	560 Imprvd beach		T/OT CORP 13570	100,000	100,000	
Municipal Office	Potsdam 2 407402	26,700	2021 St Lawrence Co	0.00		0.00
18 Elm St	Postwood Park	100,000	Town of Pierrepont	0.00		0.00
Potsdam, NY 13676	ACRES 34.50		Highway	0.00		0.00
	EAST-0335522 NRTH-1678620		Chargebacks	0.00		0.00
	DEED BOOK 495 PG-00499		FD032 Pierrepont Fire Prot	100,000	TO M	97.81
	FULL MARKET VALUE	111,111	LT025 Hannawa Light	100,000	TO M	20.65
			TOTAL TAX ---			118.46**
				DATE #1	02/01/21	
				AMT DUE	118.46	

STATE OF NEW YORK
 COUNTY - St Lawrence
 TOWN - Pierrepont
 SWIS - 407000

2 0 2 1 T O W N T A X R O L L
 WHOLLY EXEMPT SECTION OF THE ROLL - 8
 N A M E S E C T I O N - T
 UNIFORM PERCENT OF VALUE IS 090.00

PAGE 654
 VALUATION DATE-JUL 01, 2019
 TAXABLE STATUS DATE-MAR 01, 2020
 RPS155/V04/L015
 CURRENT DATE 12/21/2020

*** S P E C I A L D I S T R I C T S U M M A R Y ***

CODE	DISTRICT NAME	TOTAL PARCELS	EXTENSION TYPE	EXTENSION VALUE	AD VALOREM VALUE	EXEMPT AMOUNT	TAXABLE VALUE	TOTAL TAX
FD032	Pierrepont Fir	15	TOTAL M		558,800	458,800	100,000	97.81
LT025	Hannawa Light	4	TOTAL M		214,000	114,000	100,000	20.65

*** S C H O O L D I S T R I C T S U M M A R Y ***

CODE	DISTRICT NAME	TOTAL PARCELS	ASSESSED LAND	ASSESSED TOTAL	EXEMPT AMOUNT ----- STAR AMOUNT	TOTAL TAXABLE ----- STAR TAXABLE
	Canton 1	7	48,400	256,900	256,900	
402201	Colton 1	4	33,900	87,900	87,900	
402801	Potsdam 2	4	51,800	214,000	214,000	
407402						
	S U B - T O T A L	15	134,100	558,800	558,800	
	S U B - T O T A L (CONT)					
	T O T A L	15	134,100	558,800	558,800	
	T O T A L (CONT)					

*** S Y S T E M C O D E S S U M M A R Y ***

NO SYSTEM EXEMPTIONS AT THIS LEVEL

STATE OF NEW YORK
 COUNTY - St Lawrence
 TOWN - Pierrepont
 SWIS - 407000

2021 TOWN TAX ROLL
 WHOLLY EXEMPT SECTION OF THE ROLL - 8
 NAME SECTION - T
 UNIFORM PERCENT OF VALUE IS 090.00

PAGE 655
 VALUATION DATE-JUL 01, 2019
 TAXABLE STATUS DATE-MAR 01, 2020
 RPS155/V04/L015
 CURRENT DATE 12/21/2020

*** E X E M P T I O N S U M M A R Y ***

CODE	DESCRIPTION	TOTAL PARCELS	COUNTY	TOWN
13500	Town Owned	14	458,800	458,800
13570	T/OT CORP	1	100,000	100,000
	T O T A L	15	558,800	558,800

*** G R A N D T O T A L S ***

ROLL SEC	DESCRIPTION	TOTAL PARCELS	ASSESSED LAND	ASSESSED TOTAL	EXEMPT AMOUNT	TOTAL TAXABLE	TOTAL TAX
					-----	-----	
					STAR AMOUNT	STAR TAXABLE	
	RS 8 TOTAL		134,100	558,800	558,800		
	SPEC DIST TAXES						118.46
8	WHOLLY EXEMPT	15					118.46

STATE OF NEW YORK
 COUNTY - St Lawrence
 TOWN - Pierrepont
 SWIS - 407000

2 0 2 1 T O W N T A X R O L L
 WHOLLY EXEMPT SECTION OF THE ROLL - 8
 OWNERS NAME SEQUENCE
 UNIFORM PERCENT OF VALUE IS 090.00

PAGE 656
 VALUATION DATE-JUL 01, 2019
 TAXABLE STATUS DATE-MAR 01, 2020

TAX MAP PARCEL NUMBER	PROPERTY LOCATION & CLASS	ASSESSMENT	EXEMPTION CODE	COUNTY	TOWN	TAX AMOUNT
CURRENT OWNERS NAME	SCHOOL DISTRICT	LAND	TAX DESCRIPTION	TAXABLE VALUE		
CURRENT OWNERS ADDRESS	PARCEL SIZE/GRID COORD	TOTAL	SPECIAL DISTRICTS			
***** 104.056-1-15 *****						
	860 SH 68			ACCT 8-	80-15	
104.056-1-15	620 Religious		Religious 25110	60,000	60,000	
Union Church	Canton 1 402201	3,600	2021 St Lawrence Co	0.00		0.00
Attn: Town Clerk	Free Will Church	60,000	Town of Pierrepont	0.00		0.00
864 State Highway 68	of Pierrepont		Highway	0.00		0.00
Canton, NY 13617	83xvar Religious		Chargebacks	0.00		0.00
	FRNT 83.00 DPTH 208.00		FD032 Pierrepont Fire Prot	0	TO M	
	EAST-0323387 NRTH-1655779		60,000 EX			
	DEED BOOK W35 PG-00260					
	FULL MARKET VALUE	66,667				
			TOTAL TAX ---			0.00**
***** 90.004-1-26.2 *****						
	102 Tucker Rd			ACCT 1-	1- 5.1	
90.004-1-26.2	210 1 Family Res		Moral/Ment 25230	120,000	120,000	
United Cerebral Palsy Assc.	Colton 1 402801	9,800	2021 St Lawrence Co	0.00		0.00
of the North Country, Inc.	2017/17220 NIMO easement	120,000	Town of Pierrepont	0.00		0.00
101 Main St	2.92a		Highway	0.00		0.00
Canton, NY 13617	ACRES 2.60		Chargebacks	0.00		0.00
	EAST-0335484 NRTH-1665244		FD032 Pierrepont Fire Prot	0	TO M	
	DEED BOOK 2002 PG-8690		120,000 EX			
	FULL MARKET VALUE	133,333				
			TOTAL TAX ---			0.00**

STATE OF NEW YORK
 COUNTY - St Lawrence
 TOWN - Pierrepont
 SWIS - 407000

2 0 2 1 T O W N T A X R O L L
 WHOLLY EXEMPT SECTION OF THE ROLL - 8
 N A M E S E C T I O N - U
 UNIFORM PERCENT OF VALUE IS 090.00

PAGE 657
 VALUATION DATE-JUL 01, 2019
 TAXABLE STATUS DATE-MAR 01, 2020
 RPS155/V04/L015
 CURRENT DATE 12/21/2020

*** S P E C I A L D I S T R I C T S U M M A R Y ***

CODE	DISTRICT NAME	TOTAL PARCELS	EXTENSION TYPE	EXTENSION VALUE	AD VALOREM VALUE	EXEMPT AMOUNT	TAXABLE VALUE	TOTAL TAX
FD032	Pierrepont Fir	2	TOTAL M		180,000	180,000		

*** S C H O O L D I S T R I C T S U M M A R Y ***

CODE	DISTRICT NAME	TOTAL PARCELS	ASSESSED LAND	ASSESSED TOTAL	EXEMPT AMOUNT	TOTAL TAXABLE
					-----	-----
					STAR AMOUNT	STAR TAXABLE
	Canton 1	1	3,600	60,000	60,000	
402201	Colton 1	1	9,800	120,000	120,000	
402801						
	S U B - T O T A L	2	13,400	180,000	180,000	
	S U B - T O T A L (CONT)					
	T O T A L	2	13,400	180,000	180,000	
	T O T A L (CONT)					

*** S Y S T E M C O D E S S U M M A R Y ***

NO SYSTEM EXEMPTIONS AT THIS LEVEL

*** E X E M P T I O N S U M M A R Y ***

CODE	DESCRIPTION	TOTAL PARCELS	COUNTY	TOWN
25110	Religious	1	60,000	60,000
25230	Moral/Ment	1	120,000	120,000
	T O T A L	2	180,000	180,000

STATE OF NEW YORK
 COUNTY - St Lawrence
 TOWN - Pierrepont
 SWIS - 407000

2021 TOWN TAX ROLL
 WHOLLY EXEMPT SECTION OF THE ROLL - 8
 NAME SECTION - U
 UNIFORM PERCENT OF VALUE IS 090.00

PAGE 658
 VALUATION DATE-JUL 01, 2019
 TAXABLE STATUS DATE-MAR 01, 2020
 RPS155/V04/L015
 CURRENT DATE 12/21/2020

*** GRAND TOTALS ***

ROLL SEC	DESCRIPTION	TOTAL PARCELS	ASSESSED LAND	ASSESSED TOTAL	EXEMPT AMOUNT ----- STAR AMOUNT	TOTAL TAXABLE ----- STAR TAXABLE	TOTAL TAX
	RS 8 TOTAL		13,400	180,000	180,000		
8	SPEC DIST TAXES WHOLLY EXEMPT	2					

STATE OF NEW YORK
 COUNTY - St Lawrence
 TOWN - Pierrepont
 SWIS - 407000

2021 TOWN TAX ROLL
 WHOLLY EXEMPT SECTION OF THE ROLL - 8
 UNIFORM PERCENT OF VALUE IS 090.00

PAGE 659
 VALUATION DATE-JUL 01, 2019
 TAXABLE STATUS DATE-MAR 01, 2020
 RPS155/V04/L015
 CURRENT DATE 12/21/2020

R O L L S U B S E C T I O N - - T O T A L S

*** S P E C I A L D I S T R I C T S U M M A R Y ***

CODE	DISTRICT NAME	TOTAL PARCELS	EXTENSION TYPE	EXTENSION VALUE	AD VALOREM VALUE	EXEMPT AMOUNT	TAXABLE VALUE	TOTAL TAX
FD032	Pierrepont Fir	39	TOTAL M		1376,900	1276,900	100,000	97.81
LT025	Hannawa Light	9	TOTAL M		603,500	503,500	100,000	20.65

*** S C H O O L D I S T R I C T S U M M A R Y ***

CODE	DISTRICT NAME	TOTAL PARCELS	ASSESSED LAND	ASSESSED TOTAL	EXEMPT AMOUNT	TOTAL TAXABLE
					----- STAR AMOUNT	----- STAR TAXABLE
	Canton 1	12	116,700	381,600	381,600	
402201	Colton 1	9	73,100	381,100	381,100	
402801	Edwards-Knox Cntrl	7	68,800	123,600	123,600	
403401	Potsdam 2	11	110,300	490,600	490,600	
407402	S U B - T O T A L	39	368,900	1376,900	1376,900	
	S U B - T O T A L (CONT)					
	T O T A L	39	368,900	1376,900	1376,900	
	T O T A L (CONT)					

STATE OF NEW YORK
 COUNTY - St Lawrence
 TOWN - Pierrepont
 SWIS - 407000

2 0 2 1 T O W N T A X R O L L
 WHOLLY EXEMPT SECTION OF THE ROLL - 8
 UNIFORM PERCENT OF VALUE IS 090.00

PAGE 660
 VALUATION DATE-JUL 01, 2019
 TAXABLE STATUS DATE-MAR 01, 2020
 RPS155/V04/L015
 CURRENT DATE 12/21/2020

R O L L S U B S E C T I O N - - T O T A L S

*** S Y S T E M C O D E S S U M M A R Y ***

CODE	DESCRIPTION	TOTAL PARCELS	COUNTY	TOWN
50000	Wholly Exe	1	600	600
	T O T A L	1	600	600

*** E X E M P T I O N S U M M A R Y ***

CODE	DESCRIPTION	TOTAL PARCELS	COUNTY	TOWN
12100	New York S	5	39,100	39,100
13100	County Own	4	63,400	63,400
13500	Town Owned	16	580,800	580,800
13570	T/OT CORP	1	100,000	100,000
25110	Religious	3	166,500	166,500
25130	Charitable	1	95,000	95,000
25230	Moral/Ment	1	120,000	120,000
25400	Frat Organ	1	135,000	135,000
26400	Vol Fire D	1	16,000	16,000
27350	NALL CEM	5	60,500	60,500
	T O T A L	38	1376,300	1376,300

*** G R A N D T O T A L S ***

ROLL SEC	DESCRIPTION	TOTAL PARCELS	ASSESSED LAND	ASSESSED TOTAL	EXEMPT AMOUNT	TOTAL TAXABLE	TOTAL TAX
					----- STAR AMOUNT	----- STAR TAXABLE	
	RS 8 TOTAL		368,900	1376,900	1,376,900		118.46
8	SPEC DIST TAXES WHOLLY EXEMPT	39					118.46

STATE OF NEW YORK
 COUNTY - St Lawrence
 TOWN - Pierrepont
 SWIS - 407000

2 0 2 1 T O W N T A X R O L L
 WHOLLY EXEMPT SECTION OF THE ROLL - 8
 UNIFORM PERCENT OF VALUE IS 090.00

PAGE 661
 VALUATION DATE-JUL 01, 2019
 TAXABLE STATUS DATE-MAR 01, 2020
 RPS155/V04/L015
 CURRENT DATE 12/21/2020

R O L L S E C T I O N T O T A L S

*** S P E C I A L D I S T R I C T S U M M A R Y ***

CODE	DISTRICT NAME	TOTAL PARCELS	EXTENSION TYPE	EXTENSION VALUE	AD VALOREM VALUE	EXEMPT AMOUNT	TAXABLE VALUE	TOTAL TAX
FD032	Pierrepont Fir	39	TOTAL M		1376,900	1276,900	100,000	97.81
LT025	Hannawa Light	9	TOTAL M		603,500	503,500	100,000	20.65

*** S C H O O L D I S T R I C T S U M M A R Y ***

CODE	DISTRICT NAME	TOTAL PARCELS	ASSESSED LAND	ASSESSED TOTAL	EXEMPT AMOUNT	TOTAL TAXABLE
					----- STAR AMOUNT	----- STAR TAXABLE
	Canton 1	12	116,700	381,600	381,600	
402201	Colton 1	9	73,100	381,100	381,100	
402801	Edwards-Knox Cntrl	7	68,800	123,600	123,600	
403401	Potsdam 2	11	110,300	490,600	490,600	
407402	S U B - T O T A L	39	368,900	1376,900	1376,900	
	S U B - T O T A L (CONT)					
	T O T A L	39	368,900	1376,900	1376,900	
	T O T A L (CONT)					

STATE OF NEW YORK
 COUNTY - St Lawrence
 TOWN - Pierrepont
 SWIS - 407000

2 0 2 1 T O W N T A X R O L L
 WHOLLY EXEMPT SECTION OF THE ROLL - 8
 UNIFORM PERCENT OF VALUE IS 090.00

PAGE 662
 VALUATION DATE-JUL 01, 2019
 TAXABLE STATUS DATE-MAR 01, 2020
 RPS155/V04/L015
 CURRENT DATE 12/21/2020

R O L L S E C T I O N T O T A L S

*** S Y S T E M C O D E S S U M M A R Y ***

CODE	DESCRIPTION	TOTAL PARCELS	COUNTY	TOWN
50000	Wholly Exe	1	600	600
	T O T A L	1	600	600

*** E X E M P T I O N S U M M A R Y ***

CODE	DESCRIPTION	TOTAL PARCELS	COUNTY	TOWN
12100	New York S	5	39,100	39,100
13100	County Own	4	63,400	63,400
13500	Town Owned	16	580,800	580,800
13570	T/OT CORP	1	100,000	100,000
25110	Religious	3	166,500	166,500
25130	Charitable	1	95,000	95,000
25230	Moral/Ment	1	120,000	120,000
25400	Frat Organ	1	135,000	135,000
26400	Vol Fire D	1	16,000	16,000
27350	NALL CEM	5	60,500	60,500
	T O T A L	38	1376,300	1376,300

*** G R A N D T O T A L S ***

ROLL SEC	DESCRIPTION	TOTAL PARCELS	ASSESSED LAND	ASSESSED TOTAL	EXEMPT AMOUNT	TOTAL TAXABLE	TOTAL TAX
					----- STAR AMOUNT	----- STAR TAXABLE	
	RS 8 TOTAL		368,900	1376,900	1,376,900		118.46
8	SPEC DIST TAXES WHOLLY EXEMPT	39					118.46

STATE OF NEW YORK
 COUNTY - St Lawrence
 TOWN - Pierrepont
 SWIS - 407000

2 0 2 1 T O W N T A X R O L L

S W I S T O T A L S

PAGE 663
 VALUATION DATE-JUL 01, 2019
 TAXABLE STATUS DATE-MAR 01, 2020
 RPS155/V04/L015
 CURRENT DATE 12/21/2020

*** S P E C I A L D I S T R I C T S U M M A R Y ***

CODE	DISTRICT NAME	TOTAL PARCELS	EXTENSION TYPE	EXTENSION VALUE	AD VALOREM VALUE	EXEMPT AMOUNT	TAXABLE VALUE	TAX RATE	TOTAL TAX
FD032	Pierrepont Fir	1,879	TOTAL M		161956,395	1435,210	160521,185	.978064	156,999.88
LT025	Hannawa Light	579	TOTAL M		77991,946	503,500	77488,446	.206482	15,999.94

*** S C H O O L D I S T R I C T S U M M A R Y ***

CODE	DISTRICT NAME	TOTAL PARCELS	ASSESSED LAND	ASSESSED TOTAL	EXEMPT AMOUNT	TOTAL TAXABLE
					-----	-----
					STAR AMOUNT	STAR TAXABLE
	Canton 1	352	5178,810	23398,349	558,315	22,840,034
402201	Colton 1	759	15416,086	65984,892	5064,010 610,635	17,776,024 65,374,257
402801	Edwards-Knox Cntrl	245	4018,675	12056,292	9581,360 131,867	55,792,897 11,924,425
403401	Potsdam 2	529	8902,227	60626,732	2075,900 669,728	9,848,525 59,957,004
407402					6859,590	53,097,414
	S U B - T O T A L	1885	33515,798	162066,265	1970,545	160,095,720
	S U B - T O T A L (CONT)				23580,860	136,514,860
	T O T A L	1885	33515,798	162066,265	1970,545	160,095,720
	T O T A L (CONT)				23580,860	136,514,860

STATE OF NEW YORK
 COUNTY - St Lawrence
 TOWN - Pierrepont
 SWIS - 407000

2 0 2 1 T O W N T A X R O L L

S W I S T O T A L S

PAGE 664
 VALUATION DATE-JUL 01, 2019
 TAXABLE STATUS DATE-MAR 01, 2020
 RPS155/V04/L015
 CURRENT DATE 12/21/2020

*** S Y S T E M C O D E S S U M M A R Y ***

CODE	DESCRIPTION	TOTAL PARCELS	COUNTY	TOWN
50000	Wholly Exe	1	600	600
50001	School Tax	3	5,270	5,270
50005	Town Taxab	1	5,270	
	T O T A L	5	11,140	5,870

*** E X E M P T I O N S U M M A R Y ***

CODE	DESCRIPTION	TOTAL PARCELS	COUNTY	TOWN
12100	New York S	5	39,100	39,100
13100	County Own	4	63,400	63,400
13500	Town Owned	16	580,800	580,800
13570	T/OT CORP	1	100,000	100,000
25110	Religious	3	166,500	166,500
25130	Charitable	2	125,195	125,195
25230	Moral/Ment	1	120,000	120,000
25400	Frat Organ	1	135,000	135,000
26400	Vol Fire D	1	16,000	16,000
27350	NALL CEM	5	60,500	60,500
32252	NYS Refore	20	1595,700	
33302	County Ref	6	66,837	
41003	Vet Chg of	16		1006,667
41112	Vet Pro Ra	16	1097,822	
41121	VET WAR CT	48	484,200	484,200
41131	VET COM CT	45	723,225	723,225
41141	VET DIS CT	22	585,023	588,602
41162	CW_15_VET/	13	134,850	
41690	RPTL466_f	10	26,250	26,250
41691	RPTL466_f	2	4,305	4,305
41695	RPTL466_f	2	5,250	
41700	Ag Buildin	3	90,350	90,350
41720	Ag Distric	3	406	406
41730	Ag Land Co	6	4,609	4,609

STATE OF NEW YORK
 COUNTY - St Lawrence
 TOWN - Pierrepont
 SWIS - 407000

2 0 2 1 T O W N T A X R O L L

PAGE 665
 VALUATION DATE-JUL 01, 2019
 TAXABLE STATUS DATE-MAR 01, 2020
 RPS155/V04/L015
 CURRENT DATE 12/21/2020

S W I S T O T A L S

*** E X E M P T I O N S U M M A R Y ***

CODE	DESCRIPTION	TOTAL PARCELS	COUNTY	TOWN
41800	Aged - All	2	55,000	55,000
41801	Aged - Co	2	25,263	25,263
41802	Aged - Cou	4	98,866	
41803	Aged - Tow	8		450,734
41805	Aged - Co	1	65,925	
41932	Dis & Lim	1	13,160	
42100	Silo	4	16,770	16,770
47100	Mass Telec	8	110,939	110,939
47450	Fisher Act	1	10,320	10,320
47460	Forest 480	4	93,156	93,156
49500	Solar Ener	2	31,980	31,980
	T O T A L	288	6746,701	5129,271

*** G R A N D T O T A L S ***

ROLL SEC	DESCRIPTION	TOTAL PARCELS	ASSESSED LAND	ASSESSED TOTAL	EXEMPT AMOUNT ----- STAR AMOUNT	TOTAL TAXABLE ----- STAR TAXABLE	TAX RATE	
	2021 St Lawrence C		28762,468	125353,677	3,663,762	121,689,915	9.101961	1107,617.07
	Town of Pierrepont		28762,468	125353,677	3,642,032	121,711,645	1.293440	157,426.71
	Highway		28762,468	125353,677	3,642,032	121,711,645	4.055090	493,551.63
	Chargebacks		28762,468	125353,677	3,642,032	121,711,645	0.669935	81,539.10
	School Relevy							121,849.06
	SPEC DIST TAXES							132,404.96
1	TAXABLE	1,754						2094,388.53
	Town of Pierrepont		1595,700	1606,240	5,270	1,600,970	1.293440	2,070.76
	Highway		1595,700	1606,240	5,270	1,600,970	4.055090	6,492.07
	Chargebacks		1595,700	1606,240	5,270	1,600,970	0.669935	1,072.53
	SPEC DIST TAXES							1,565.86
3	STATE OWNED LAND	24						11,201.22
	2021 St Lawrence C			1919,901		1,919,901	9.101961	17,474.86

STATE OF NEW YORK
 COUNTY - St Lawrence
 TOWN - Pierrepont
 SWIS - 407000

2 0 2 1 T O W N T A X R O L L

PAGE 666
 VALUATION DATE-JUL 01, 2019
 TAXABLE STATUS DATE-MAR 01, 2020
 RPS155/V04/L015
 CURRENT DATE 12/21/2020

S W I S T O T A L S

*** G R A N D T O T A L S ***

ROLL SEC	DESCRIPTION	TOTAL PARCELS	ASSESSED LAND	ASSESSED TOTAL	EXEMPT AMOUNT ----- STAR AMOUNT	TOTAL TAXABLE ----- STAR TAXABLE	TAX RATE	
	Town of Pierrepont			1919,901		1,919,901	1.293440	2,483.28
	Highway			1919,901		1,919,901	4.055090	7,785.36
	Chargebacks			1919,901		1,919,901	0.669935	1,286.23
	SPEC DIST TAXES							1,991.99
5	SPECIAL FRANCHISE	11						31,021.72
	2021 St Lawrence C		2788,730	31809,547	110,939	31,698,608	9.101961	288,519.49
	Town of Pierrepont		2788,730	31809,547	110,939	31,698,608	1.293440	41,000.26
	Highway		2788,730	31809,547	110,939	31,698,608	4.055090	128,540.74
	Chargebacks		2788,730	31809,547	110,939	31,698,608	0.669935	21,236.02
	SPEC DIST TAXES							36,918.55
6	UTILITIES & N.C.	57						516,215.06
	RS 8 TOTAL		368,900	1376,900	1,376,900			
	SPEC DIST TAXES							118.46
8	WHOLLY EXEMPT	39						118.46
	2021 St Lawrence C		33515,798	162066,265	6,757,841	155,308,424	9.101961	1413,611.42
	Town of Pierrepont		33515,798	162066,265	5,135,141	156,931,124	1.293440	202,981.01
	Highway		33515,798	162066,265	5,135,141	156,931,124	4.055090	636,369.80
	Chargebacks		33515,798	162066,265	5,135,141	156,931,124	0.669935	105,133.88
	School Relevy							121,849.06
	SPEC DIST TAXES							172,999.82
*	SUB TOTAL	1,885						2652,944.99
	2021 St Lawrence C		33515,798	162066,265	6,757,841	155,308,424	9.101961	1413,611.42
	Town of Pierrepont		33515,798	162066,265	5,135,141	156,931,124	1.293440	202,981.01
	Highway		33515,798	162066,265	5,135,141	156,931,124	4.055090	636,369.80
	Chargebacks		33515,798	162066,265	5,135,141	156,931,124	0.669935	105,133.88
	School Relevy							121,849.06
	SPEC DIST TAXES							172,999.82
**	GRAND TOTAL	1,885						2652,944.99

STATE OF NEW YORK
 COUNTY - St Lawrence
 TOWN - Pierrepont
 SWIS - 4070

2 0 2 1 T O W N T A X R O L L
 T O W N T O T A L S

PAGE 667
 VALUATION DATE-JUL 01, 2019
 TAXABLE STATUS DATE-MAR 01, 2020
 RPS155/V04/L015
 CURRENT DATE 12/21/2020

*** S P E C I A L D I S T R I C T S U M M A R Y ***

CODE	DISTRICT NAME	TOTAL PARCELS	EXTENSION TYPE	EXTENSION VALUE	AD VALOREM VALUE	EXEMPT AMOUNT	TAXABLE VALUE	TOTAL TAX
FD032	Pierrepont Fir	1,879	TOTAL M		161956,395	1435,210	160521,185	156,999.88
LT025	Hannawa Light	579	TOTAL M		77991,946	503,500	77488,446	15,999.94

*** S C H O O L D I S T R I C T S U M M A R Y ***

CODE	DISTRICT NAME	TOTAL PARCELS	ASSESSED LAND	ASSESSED TOTAL	EXEMPT AMOUNT	TOTAL TAXABLE
					----- STAR AMOUNT	----- STAR TAXABLE
	Canton 1	352	5178,810	23398,349	558,315	22,840,034
402201	Colton 1	759	15416,086	65984,892	5064,010 610,635	17,776,024 65,374,257
402801	Edwards-Knox Cntrl	245	4018,675	12056,292	9581,360 131,867	55,792,897 11,924,425
403401	Potsdam 2	529	8902,227	60626,732	2075,900 669,728	9,848,525 59,957,004
407402					6859,590	53,097,414
	S U B - T O T A L	1885	33515,798	162066,265	1970,545	160,095,720
	S U B - T O T A L (CONT)				23580,860	136,514,860
	T O T A L	1885	33515,798	162066,265	1970,545	160,095,720
	T O T A L (CONT)				23580,860	136,514,860

STATE OF NEW YORK
 COUNTY - St Lawrence
 TOWN - Pierrepont
 SWIS - 4070

2 0 2 1 T O W N T A X R O L L
 T O W N T O T A L S

PAGE 668
 VALUATION DATE-JUL 01, 2019
 TAXABLE STATUS DATE-MAR 01, 2020
 RPS155/V04/L015
 CURRENT DATE 12/21/2020

*** S Y S T E M C O D E S S U M M A R Y ***

CODE	DESCRIPTION	TOTAL PARCELS	COUNTY	TOWN
50000	Wholly Exe	1	600	600
50001	School Tax	3	5,270	5,270
50005	Town Taxab	1	5,270	
	T O T A L	5	11,140	5,870

*** E X E M P T I O N S U M M A R Y ***

CODE	DESCRIPTION	TOTAL PARCELS	COUNTY	TOWN
12100	New York S	5	39,100	39,100
13100	County Own	4	63,400	63,400
13500	Town Owned	16	580,800	580,800
13570	T/OT CORP	1	100,000	100,000
25110	Religious	3	166,500	166,500
25130	Charitable	2	125,195	125,195
25230	Moral/Ment	1	120,000	120,000
25400	Frat Organ	1	135,000	135,000
26400	Vol Fire D	1	16,000	16,000
27350	NALL CEM	5	60,500	60,500
32252	NYS Refore	20	1595,700	
33302	County Ref	6	66,837	
41003	Vet Chg of	16		1006,667
41112	Vet Pro Ra	16	1097,822	
41121	VET WAR CT	48	484,200	484,200
41131	VET COM CT	45	723,225	723,225
41141	VET DIS CT	22	585,023	588,602
41162	CW_15_VET/	13	134,850	
41690	RPTL466_f	10	26,250	26,250
41691	RPTL466_f	2	4,305	4,305
41695	RPTL466_f	2	5,250	
41700	Ag Buildin	3	90,350	90,350
41720	Ag Distric	3	406	406
41730	Ag Land Co	6	4,609	4,609

STATE OF NEW YORK
 COUNTY - St Lawrence
 TOWN - Pierrepont
 SWIS - 4070

2 0 2 1 T O W N T A X R O L L
 T O W N T O T A L S

PAGE 669
 VALUATION DATE-JUL 01, 2019
 TAXABLE STATUS DATE-MAR 01, 2020
 RPS155/V04/L015
 CURRENT DATE 12/21/2020

*** E X E M P T I O N S U M M A R Y ***

CODE	DESCRIPTION	TOTAL PARCELS	COUNTY	TOWN
41800	Aged - All	2	55,000	55,000
41801	Aged - Co	2	25,263	25,263
41802	Aged - Cou	4	98,866	
41803	Aged - Tow	8		450,734
41805	Aged - Co	1	65,925	
41932	Dis & Lim	1	13,160	
42100	Silo	4	16,770	16,770
47100	Mass Telec	8	110,939	110,939
47450	Fisher Act	1	10,320	10,320
47460	Forest 480	4	93,156	93,156
49500	Solar Ener	2	31,980	31,980
	T O T A L	288	6746,701	5129,271

*** G R A N D T O T A L S ***

ROLL SEC	DESCRIPTION	TOTAL PARCELS	ASSESSED LAND	ASSESSED TOTAL	EXEMPT AMOUNT ----- STAR AMOUNT	TOTAL TAXABLE ----- STAR TAXABLE	TAX RATE	TOTAL TAX
	2021 St Lawrence C		28762,468	125353,677	3,663,762	121,689,915		1107,617.07
	Town of Pierrepont		28762,468	125353,677	3,642,032	121,711,645		157,426.71
	Highway		28762,468	125353,677	3,642,032	121,711,645		493,551.63
	Chargebacks		28762,468	125353,677	3,642,032	121,711,645		81,539.10
	School Relevy							121,849.06
	SPEC DIST TAXES							132,404.96
1	TAXABLE	1,754						2094,388.53
	Town of Pierrepont		1595,700	1606,240	5,270	1,600,970		2,070.76
	Highway		1595,700	1606,240	5,270	1,600,970		6,492.07
	Chargebacks		1595,700	1606,240	5,270	1,600,970		1,072.53
	SPEC DIST TAXES							1,565.86
3	STATE OWNED LAND	24						11,201.22
	2021 St Lawrence C			1919,901		1,919,901		17,474.86

UPON WRITTEN AUTHORIZATION OF THE NEW YORK STATE REAL PROPERTY INFORMATION SYSTEM SECTION OF THE OFFICE, SHERIDAN HOLLOW PLAZA, 16 SHERIDAN AVENUE, ALBANY, NEW YORK 12210-2714.

COPYRIGHT (C) 1999

NEW YORK STATE OFFICE OF REAL PROPERTY SERVICES

THE OFFICE BELIEVES THAT THE SOFTWARE FURNISHED HERewith IS ACCURATE AND RELIABLE, AND MUCH CARE HAS BEEN TAKEN IN ITS PREPARATION. HOWEVER, NO RESPONSIBILITY, FINANCIAL OR OTHERWISE, CAN BE ACCEPTED FROM ANY CONSEQUENCES ARISING OUT OF THE USE OF THIS MATERIAL, INCLUDING LOSS OF PROFIT, INDIRECT, SPECIAL OR CONSEQUENTIAL DAMAGES. THERE ARE NO WARRANTIES WHICH EXTEND BEYOND THE PROGRAM SPECIFICATION.

THE CUSTOMER SHOULD EXERCISE CARE TO ASSURE THAT USE OF THE SOFTWARE WILL BE IN FULL COMPLIANCE WITH LAWS, RULES, AND REGULATIONS OF THE JURISDICTIONS WITH RESPECT TO WHICH IT IS USED.

*COPYRIGHT * * * * *

WARRANT TO TAX COLLECTOR

SUPERVISOR	<u>\$ 1,011,853.00</u>
COUNTY TREASURER	<u>\$1,641,091.65</u>
TOTAL	<u>\$2,652,944.65</u>

STATE OF NEW YORK
County of St. Lawrence, ss:

To MELANIE J. THOMAS
(Collector/Receiver of Taxes) of the Town of PIERREPONT

You are hereby charged with the total amount of \$2,652,944.65 levied on the tax roll, hereto annexed, and are authorized and directed to collect, not later than 4/01/2021 from the several persons and corporations therein named, the amounts listed opposite their respective names, together with any interest thereon prescribed by law. Said persons and corporations, if their town has adopted appropriate measures in accordance with Real Property Tax Law Article 9, Title 4A, may make payment in installments so specified on the individual schedule with the first installment due by FEBRUARY 1, 2021.

You are authorized to enforce the collection of any taxes remaining unpaid after the thirty-first day of January, as provided in Section 926 of the Real Property Tax Law, and for so doing shall be your warrant.

You are further directed to make payment of all amounts collected not later than one week from the date of expiration of this warrant, in the case of a collecting officer of a city, to the treasurer of the county and in the case of a collecting officer of a town (a) to the supervisor thereof, an amount equal to the sum levied for town purposes and such other amounts as may be required by law to be paid to the supervisor and (b) to the county treasurer, the residue of the amount collected.

1. To the Supervisor of said Town, the sum of:
ONE MILLION ELEVEN THOUSAND, EIGHT HUNDRED FIFTY THREE
AND 00/100-----DOLLARS
2. To the Treasurer of said County, the sum of:
ONE MILLION SIX HUNDRED FORTY-ONE THOUSAND NINETY ONE
AND 65/100-----DOLLARS

Given under our hands and the seal of the
Board of Legislators of the County of St.
Lawrence this 31st day of December, 2020.


Chairman, St. Lawrence County


Clerk, St. Lawrence County Board of Legislators