

School District	402001	Brasher Falls	2019	-----	2020	-----	Res Prp	O R	T	Account Nbr
Parcel Id		Name	Total Av	Land Av	Total Av	Total Av	Pct Cls	C S S C		
18.001-2-9		57 Eldridge, LLC	3,900	3,900	3,900	3,900	0 314		1	1- 53- 3
18.001-2-18.2		57 Eldridge, LLC	287,600	43,100	287,600	287,600	0 240	W	1	1- 65- 4.12
35.002-5-1.11		Abraham, Jenson J.	63,500	63,500	63,500	63,500	0 322	W	1	
34.068-4-12		Adams, Anne M.	50,500	7,400	50,500	50,500	0 210		1	1- 8-12
25.002-4-2		Adams, Craig (Etal) M.	35,200	20,600	35,200	35,200	0 260		1	1- 47- 4
18.002-1-31		Adel, Jack I.	52,000	33,600	52,000	52,000	0 117		1	1- 71- 5
36.001-1-27.111		Agans, Tom H.	85,700	17,600	85,700	85,700	0 240		1	1- 23- 4.1
18.001-1-17		Alguire, Nancy L.	35,400	17,400	35,400	35,400	0 270	W	1	1- 60- 7
18.001-1-12		Alguire, Timothy D.	44,600	19,600	44,600	44,600	0 270	W	1	1- 52- 1
18.001-1-13		Alguire, Timothy D.	30,900	15,700	30,900	30,900	0 312	W	1	1- 42- 4
35.045-2-6		Allen, Linda (LU)	48,900	5,400	48,900	48,900	0 210	W	1	1- 63- 6
25.002-5-4.3		Amo, Chad W.	8,000	8,000	8,000	8,000	0 311		1	
11.003-2-16		Amo, Gary J.	40,000	10,000	40,000	40,000	0 270	W	1	1- 48-10
18.002-1-7.22		Anderson, Jason	13,000	10,500	13,000	13,000	0 210	W	1	
18.002-1-7.23		Anderson, Jason	4,000	4,000	4,000	4,000	0 314	W	1	
18.004-1-9.11		Anderson, Victor	48,300	14,300	48,300	48,300	50 210		1	1- 1- 6
18.059-1-5		Anderson, Victor (LU)	25,900	5,900	25,900	25,900	0 210		1	
* 36.001-1-5.11		Andress, Leon	28,100	28,100	28,100	28,100	0 322	W	1	1- 73-11
36.001-1-5.111		Andress, Leon		26,100	26,100	26,100	0 322		1	1- 73-11
11.081-1-17		Andrews, Robert N.	38,500	6,900	38,500	38,500	0 210		1	1- 74- 2
27.001-1-32		Antonchak Trust, Benny	25,600	25,600	25,600	25,600	0 322	W	1	1- 1- 9
18.002-1-62.2		Arno, Adam J.	28,400	8,400	40,700	40,700	0 280		1	
25.001-3-5.2		Arno, Albert P.	56,500	12,400	56,500	56,500	0 210		1	
11.004-1-33.12		Arquiett, Anthony J.	41,200	8,500	41,200	41,200	0 210		1	
26.004-1-4.112		Arquiett, Anthony James	64,800	6,700	64,800	64,800	0 270		1	
18.001-1-8		Arquiett, Colin D.	61,700	9,700	61,700	61,700	0 270		1	1- 5- 7
18.002-1-7.21		Arquiett, Lukas F.	110,000	11,500	110,000	110,000	0 210	W	1	1-28-9.2
26.004-1-3		Arquiett, Michael S.	24,300	7,800	24,300	24,300	0 270		1	1- 1-15
26.004-1-4.21		Arquiett, Michael Sidney	58,500	7,400	58,500	58,500	0 270		1	
34.060-1-8		Arquiett, Nicholas D.	7,400	7,400	7,400	7,400	0 311		1	1- 21- 6
35.053-1-13		Arquiett, Nicholas D.	72,800	7,800	72,800	72,800	0 210		1	1- 21- 7
26.004-1-19.12		Arquiett, William	6,300	6,300	6,300	6,300	0 311		1	
26.004-1-20.11		Arquiett, William	39,400	35,400	39,400	39,400	0 312		1	1- 1-13
26.004-1-4.12		Arquiett, William Jr.	111,600	7,800	111,600	111,600	0 210		1	
26.003-1-22		Arquiett, William H.	4,500	4,500	4,500	4,500	0 314		1	
26.004-1-20.2		Arquiett, William H.	85,500	8,500	85,500	85,500	0 210		1	
26.004-1-20.12		Arquiett, William H. Jr.	5,100	5,100	5,100	5,100	0 314		1	
<b>Page Totals</b>		<b>Parcels</b>	36	1,719,500	514,300	1,757,900				

School District	402001	Brasher Falls	2019	-----	2020	-----	Res Prp	O R	T	Account Nbr
Parcel Id		Name	Total Av	Land Av	Total Av	Total Av	Pct Cls	C S S C		
27.001-1-34		Arquitte, Jeffrey S.	55,000	10,000	55,000	55,000	0 270	W 1		1- 11- 9
35.054-1-24		Ashley, Jennifer	55,500	5,000	55,500	55,500	0 210		1	1- 63-13.1
35.001-2-5.11		Ashley, Patrick (Lu)	96,400	39,900	96,400	96,400	66 240		1	1- 2- 1
35.035-3-1		Ashley, Stephen	2,500	2,500	2,500	2,500	0 323		1	1- 29- 7.3
35.035-3-2		Ashley, Steven A.	46,900	8,600	46,900	46,900	0 210		1	1- 38- 5
35.035-3-4		Ashley, Steven A.	500	500	500	500	0 314	W 1		
25.001-3-26./1		AT&T Mobility	190,000	0	190,000	190,000	0 837		1	
35.002-4-25		Aubrey, James M.	7,300	7,300	7,300	7,300	0 323	W 1		1-999-16
36.001-1-42		Aubrey, James M.	65,500	8,800	65,500	65,500	0 210	W 1		1- 73- 6
18.069-1-3		Ault, Juanita D.	34,200	10,000	34,200	34,200	0 270	W 1		1-710- 8.21
35.001-2-24		Austin, Patrick	95,000	7,100	95,000	95,000	0 210		1	1- 58- 3.3
35.046-1-10		Ayers, Jon (LU)	35,600	6,400	35,600	35,600	0 210		1	1- 21-11
25.001-3-23		Baile, Brenda G.	33,400	14,400	33,400	33,400	0 270		1	
25.002-3-5		Baile, Elizabeth	44,600	18,800	44,600	44,600	77 240		1	
18.004-1-20.1		Baile, George	17,400	5,700	17,400	17,400	0 270		1	1- 38- 2.1
25.002-2-2.111		Baker, William R.	50,800	18,200	63,800	63,800	0 240		1	1- 62- 4.11
18.004-1-18		Barkley, Brian	27,800	5,500	27,800	27,800	0 210		1	1- 25- 7
25.004-3-8		Barlow, Suzanne Marie	39,600	11,900	39,600	39,600	0 270		1	
18.060-1-19.3		Barnes, Leo P. Jr..	64,000	5,700	64,000	64,000	0 270		1	
35.001-1-8		Barr, Robert B.	57,500	13,500	57,500	57,500	0 240	W 1		1- 17- 1
11.004-1-6.2		Barr, Zachary D.	26,000	26,000	26,000	26,000	0 322	W 1		1-2--2.2
35.053-4-9.1		Barse, Adam	56,800	6,900	58,300	58,300	0 210		1	1- 67- 4
18.002-1-10.3		Barto, John G.	7,000	7,000	7,000	7,000	0 311		1	
26.004-1-16.1		Basmajian, David W.	50,100	49,100	50,100	50,100	0 312		1	1- 68- 6
18.001-2-5		Bauernfeind, John	44,500	44,500	44,500	44,500	0 322	W 1		1- 3- 7
25.028-1-17		Beach, Jacqueline M.	1,000	500	1,000	1,000	0 486		1	1- 10-14.4
18.004-2-23		Beamish, Michael J.	13,000	13,000	13,000	13,000	0 314	W 1		1- 58- 4.8
35.053-5-5		Beaudoin, Danny	66,500	4,600	66,500	66,500	0 210		1	1- 31-11.1
35.061-2-12		Beaulieu, James F.	128,900	17,000	128,900	128,900	0 210	W 1		
27.001-2-12		Beckstead, Chris	68,300	7,800	68,300	68,300	0 210	W 1		1- 14-12
18.002-1-35		Beckstead, Paul A.	53,700	4,500	53,700	53,700	0 210		1	1- 2-15
26.004-1-6		Becksted, Herbert	56,000	6,900	56,000	56,000	0 210		1	1- 57- 1
26.001-1-3		Becotte, Joyce M.	19,200	9,200	19,200	19,200	0 260	W 1		1- 48-11
35.045-1-26.1		Bedard, Eric	80,500	7,700	80,500	80,500	0 210		1	1- 68- 7.2
35.001-1-3.21		Bedard, Simone	35,000	35,000	35,000	35,000	0 323	W 1		1- 43- 9.12
36.001-1-32		Belile, Frederick R.	44,000	7,400	44,000	44,000	0 210		1	1- 74- 4
35.045-1-20		Belile, Rolland J.	49,000	7,500	49,000	49,000	0 210		1	1- 3-15

School District	402001	Brasher Falls	2019	-----	2020	-----	Res Prp	O R	T	Account Nbr
Parcel Id		Name	Total Av	Land Av	Total Av	Total Av	Pct Cls	C S S C		
34.052-1-11		Bell, Melissa Anne	59,200	5,900	59,200	59,200	0 210		1	
25.002-5-1		Bellinger, Derek	146,400	17,500	146,400	146,400	0 210		1	1- 34- 1
25.004-3-5.2		Benn, Gerald S.	30,600	12,300	30,600	30,600	0 210		1	
27.001-1-35		Benoit, Charles M.	89,600	14,500	89,600	89,600	0 210	W	1	1- 38- 3
35.053-1-11.1		Benton, Collin T.	74,700	8,200	74,700	74,700	0 210		1	1- 46- 7
* 35.045-4-3		Benton, Rance	19,000	4,300	19,000	19,000	0 210		1	1- 27- 12
* 35.045-4-4		Benton, Rance	82,200	12,200	82,200	82,200	0 210		1	1- 10- 11
* 35.045-4-4.1		Benton, Rance		12,200	82,200	82,200	0 210		1	1- 10- 11
35.045-4-4.11		Benton, Rance		16,500	101,200	101,200	0 280		1	1- 10- 11
11.002-2-10		Besaw, Michael P.	69,900	6,200	69,900	69,900	0 210		1	1- 4- 6
25.001-3-4		Besio, Randy	24,700	18,700	24,700	24,700	0 210		1	1- 74- 1.1
34.060-1-15		Best, Michael	67,500	6,700	67,500	67,500	0 210		1	1- 36- 15
11.004-1-4.41		Bethel, Tracy A.	141,900	28,100	141,900	141,900	0 210	W	1	1- 39- 6.4
11.004-1-4.42		Bethel, Tracy A.	73,500	6,500	73,500	73,500	0 312		1	
25.001-3-2.161		Billhardt, Tracy T.	71,900	13,700	71,900	71,900	0 270		1	
36.002-1-1		Bird, Stuart	22,600	22,600	22,600	22,600	0 322		1	1- 39- 7.2
27.003-2-41		Bird, Stuart J.	20,400	20,400	20,400	20,400	0 322		1	1- 44- 12
18.004-2-15		Bissonette, Daniel	60,800	6,600	60,800	60,800	0 210		1	1- 4- 10
11.002-2-16.2		Bissonette, Donald T.	12,700	12,700	12,700	12,700	0 314	W	1	
11.002-2-19		Bissonette, Donald T.	12,800	12,800	12,800	12,800	0 314	W	1	1- 21- 2
11.002-2-20		Bissonette, Donald T.	72,900	12,800	72,900	72,900	0 210	W	1	1- 21- 3
27.001-1-2		Bissonette, Marlene	41,900	10,400	41,900	41,900	0 210		1	1- 50- 7
26.002-1-8		Bissonette, Mary	9,800	9,800	9,800	9,800	0 322		1	1- 72- 5
25.028-1-2		Black, Duane	3,500	3,500	3,500	3,500	0 311		1	1- 62- 4.2
36.001-1-30		Black, Duane	73,400	7,200	73,400	73,400	0 270		1	1- 51- 5
36.001-4-5		Black, Duane	7,500	7,500	7,500	7,500	0 322	W	1	
36.001-4-8.2		Black, Duane	5,700	5,700	5,700	5,700	0 314		1	
36.001-4-6		Black, Duane E.	5,800	5,800	5,800	5,800	0 322	W	1	
27.001-1-1.1		Blain, Hughy	93,000	63,100	93,000	93,000	15 240		1	1- 50- 6.1
11.081-1-37		Blais, Brittany M.	47,500	6,700	47,500	47,500	0 210		1	1- 19- 12
18.002-1-36		Blais, Denis J.	78,000	12,000	78,000	78,000	0 210	W	1	1- 5- 5
11.003-3-9		Block, Dennis V. Jr.	6,200	6,200	6,200	6,200	0 322		1	
11.003-3-10		Block, Dennis V. Jr.	7,000	7,000	7,000	7,000	0 322		1	
25.002-2-13.212		Block, Kristen M.	52,200	10,800	52,200	52,200	0 210	W	1	
25.002-1-13		Bobrow, Harold	69,600	69,600	69,600	69,600	0 105	W	1	1- 69- 7
25.002-1-19.1		Bobrow, Harold	88,700	46,000	88,700	88,700	0 240	W	1	1- 69- 8.1
11.081-1-47		Bodway, Robert S.	60,900	7,800	60,900	60,900	0 210	W	1	1- 63- 4

School District	402001	Brasher Falls	2019	-----	2020	-----	Res Prp	O R	T	Account Nbr
Parcel Id		Name	Total Av	Land Av	Total Av	Total Av	Pct Cls	C S S C		
19.003-1-17		Bond, Craig A.	1,500	1,500	1,500	1,500	0 314		1	1- 60- 5.5
35.046-1-15		Bonno, Cara Sue	77,000	5,300	77,000	77,000	0 210		1	1- 64- 4
35.046-1-25		Bonno, Cara Sue	3,800	3,800	3,800	3,800	0 311		1	
18.004-2-4		Bourcy, Gary	39,100	6,100	39,100	39,100	0 210		1	1- 70-10
35.045-2-3		Bowles, Mark	48,800	4,100	48,800	48,800	0 210		1	1- 7- 6
25.002-2-13.211		Bowles, Mindy Kay	43,300	16,200	43,300	43,300	0 270	W	1	
35.045-3-44		Bowman, Annette H.	53,200	7,900	53,200	53,200	0 210		1	1- 55- 8
34.002-2-1.22		Boyce, John R.	17,800	17,800	17,800	17,800	0 322		1	
34.002-2-4		Boyce, John R.	450,400	69,400	450,400	450,400	0 113	W	1	1- 35- 3
25.004-2-21		Brabon, Reginald (LU)	76,900	21,600	76,900	76,900	0 210	W	1	1- 5-13
11.002-2-27		Bradley, Caleb P.	25,000	25,000	25,000	25,000	0 323		1	1- 9- 1
27.003-2-27		Brainard, Robert J.	99,700	20,200	99,700	99,700	0 270		1	1- 42-14
27.003-2-30		Brais, Ruby	3,400	3,400	3,400	3,400	0 314		1	1- 35- 9
35.045-1-8		Brais, Ruby	40,300	8,200	40,300	40,300	0 220		1	1- 54-15
35.053-5-10		Brand, Alyssa M.	63,000	5,300	63,000	63,000	0 210		1	1- 55-11.1
35.045-3-9.1		Brand, Christopher M.	50,900	7,900	50,900	50,900	0 210		1	1- 30- 7
11.002-2-40		Brecht, Ralph	4,600	4,600	4,600	4,600	0 314		1	1- 24- 7
11.004-3-11		Brill, Michael J.	55,000	6,200	55,000	55,000	0 210		1	1- 7-15
26.004-1-12.1		Brothers, Bradley	10,500	10,500	10,500	10,500	0 322	W	1	1- 64- 3
18.001-4-7		Brothers, David G.	15,300	9,500	15,300	15,300	0 260		1	1- 53- 6.8
34.002-2-10		Brothers, Dennis M.	27,800	16,300	27,800	27,800	0 270	W	1	1- 47- 3
25.001-3-21.1		Brothers, Dwayne A.	86,000	11,900	86,000	86,000	0 210		1	
25.002-1-20		Brothers, Michael J.	59,400	25,400	59,400	59,400	0 240		1	1- 22-10
34.060-1-18		Brown, Katherine R.	46,000	6,200	46,000	46,000	0 210		1	1- 67- 8.2
26.004-1-19.2		Buckley, Mark J.	124,200	7,700	124,200	124,200	0 210		1	
26.003-1-13		Buckley, Michael D & Etal	61,700	61,700	61,700	61,700	0 105		1	1- 6-13
35.027-1-7		Buckley, Patricia M.	95,500	17,300	95,500	95,500	0 210	W	1	1- 29- 7.12
18.001-2-26		Bullock, Christa N.	9,200	8,700	9,200	9,200	0 270		1	1- 61- 4
27.038-1-25.1		Bullock, Joseph	78,000	6,900	78,000	78,000	0 210		1	1- 49-14
35.045-1-2.1		Bunnell, William J. Jr..	51,700	6,400	51,700	51,700	0 210		1	1- 26- 3.1
35.053-1-1.2		Burg, Timothy J.	800	800	800	800	0 314		1	1- 37- 4.2
35.053-1-10		Burg, Timothy J.	102,600	6,200	102,600	102,600	0 210		1	1- 29-13
26.004-1-17.1		Burgoyne, Allen J.	42,700	42,700	42,700	42,700	0 322		1	1- 48- 4
35.035-2-6		Burgoyne, Belle L.	75,000	9,300	75,000	75,000	0 260	W	1	1- 56-13
36.001-4-8.1		Burgoyne, Donna	8,000	8,000	8,000	8,000	0 321		1	
36.002-1-12		Burgoyne, John	112,600	18,500	112,600	112,600	0 271		1	1- 1-10.1
18.002-1-12		Burgoyne, John W.	30,000	30,000	30,000	30,000	0 321	W	1	1- 61- 6

<b>Page Totals</b>		<b>Parcels</b>	37	2,190,700	538,500	2,190,700				
--------------------	--	----------------	----	-----------	---------	-----------	--	--	--	--

School District	402001	Brasher Falls	2019	-----	2020	-----	Res Prp	O R	T	Account Nbr
Parcel Id		Name	Total Av	Land Av	Total Av	Total Av	Pct Cls	C S S C		
18.001-4-8		Burl, Dana	26,400	11,000	26,400	26,400	0 260	1		1- 53- 6.19
25.028-1-14		Burnell, Thomas D.	32,400	4,500	32,400	32,400	0 270	1		1- 31- 3
18.004-1-6.11		Burnell, Thomas D. II.	39,000	18,200	39,000	39,000	66 240	1		1- 7- 8
34.002-2-2		Burnett, David (LU)	68,300	12,800	68,300	68,300	0 210	W 1		1- 49- 2
25.004-2-32		Burnett, Gerald	96,100	13,000	96,100	96,100	0 210	1		
35.045-3-1.11		Burnham, Rose-Marie	57,000	23,000	57,000	57,000	0 582	W 1		1- 59- 2.1
35.045-3-20		Burnham, Rose-Marie	3,100	3,100	3,100	3,100	0 311	1		1- 68-11
35.045-3-23		Burnham, Rose-Marie	21,900	5,900	21,900	21,900	0 260	W 1		1- 68-10
35.045-3-25		Burnham, Rose-Marie	2,500	2,500	2,500	2,500	0 311	1		1- 21-14
35.045-3-26		Burnham, Rose-Marie	13,600	8,000	13,600	13,600	0 312	1		1- 52- 7
35.045-3-27		Burnham, Rose-Marie	4,400	4,400	4,400	4,400	0 311	1		1- 28- 6
35.045-3-29		Burnham, Rose-Marie	3,500	3,500	3,500	3,500	0 311	1		1- 10- 5
35.045-3-30		Burnham, Rose-Marie	4,000	4,000	4,000	4,000	0 311	1		1- 11- 8
35.045-3-32		Burnham, Rose-Marie	21,600	4,600	21,600	21,600	0 210	1		
11.004-1-33.112		Burns, Francis W.	7,900	7,900	7,900	7,900	0 314	1		
* 25.002-1-17.12		Burns, John L.	71,000	6,600	71,000	71,000	0 270	1		
25.002-1-17.121		Burns, John L.		12,600	77,000	77,000	0 270	1		
* 25.002-1-37		Burns, John L.	6,000	6,000	6,000	6,000	0 314	W 1		
25.002-5-4.112		Burns, John L.	8,300	8,300	8,300	8,300	0 314	1		
27.001-1-37		Burns-Hernandez, Jolene M.	3,800	3,800	3,800	3,800	0 314	1		1- 28- 1
27.001-1-39.1		Burns-Hernandez, Jolene M.	30,000	16,100	37,900	37,900	66 210	1		1- 51- 8.11
18.069-1-4		Burrows, Reid	58,200	10,000	58,200	58,200	0 260	W 1		
18.001-4-3		Burt, Marshall R.	5,300	5,300	5,300	5,300	0 314	1		1- 53- 6.2
18.001-4-4		Burt, Marshall R.	5,900	5,900	5,900	5,900	0 314	1		1- 53- 6.3
18.001-4-5		Burt, Marshall R.	10,500	10,500	10,500	10,500	0 910	1		1- 53- 6.1
11.081-1-29		Bush, Mary A.	16,000	4,600	16,000	16,000	0 210	1		1- 8- 4
27.038-1-16		Butler, Hariett	15,200	6,200	15,200	15,200	0 270	1		1- 55-12.3
36.001-1-40		Butz, Henry	13,700	13,700	13,700	13,700	0 323	1		1- 5-11.1
11.002-2-34.11		Byler, Samuel H.	67,800	73,300	98,300	98,300	0 240	1		1- 10- 7
35.002-4-24		Byrnes, Jimmy	23,700	23,700	23,700	23,700	0 322	W 1		1-25-10.12
18.001-2-17		Calvary Chapel Spring Valley	10,100	10,100	10,100	10,100	0 322	1		1- 4- 4
35.027-1-10		Cameron, Susan T.	72,900	15,100	72,900	72,900	0 210	W 1		1- 47- 1
34.068-4-13		Cameron, Timothy R.	7,700	7,700	7,700	7,700	0 311	W 1		
25.004-3-3		Campbell, Marion H (LU)	54,000	10,200	54,000	54,000	0 210	1		1-40-11.4
12.001-1-11		Cao, Ganfeng	41,100	41,100	41,100	41,100	0 105	1		1- 26-14
25.004-2-34		Cappiello, Ronald J.	119,100	10,700	119,100	119,100	0 210	1		
35.035-2-21		Carbino, Garnet S & Etal	30,800	9,300	30,800	30,800	0 260	W 1		
<b>Page Totals</b>		<b>Parcels</b>	35	995,800	424,600	1,111,200				

School District	402001	Brasher Falls	2019	-----	2020	-----	Res Prp	O R	T	Account Nbr
Parcel Id		Name	Total Av	Land Av	Total Av	Total Av	Pct Cls	C S S C		
35.053-4-28.1		Carbone, Michael	58,000	4,400	58,000	58,000	0 210		1	1- 19- 5
25.028-1-7		Carr, John A.	52,400	6,300	52,400	52,400	0 210		1	1- 11-12
25.002-1-22.2		Carr, Nathan M.	97,100	10,000	97,100	97,100	0 210		1	
25.002-1-23		Carr, Nathan M.	10,000	10,000	10,000	10,000	0 314		1	1- 30- 8
11.081-1-30		Carter, Irene	5,900	4,300	5,900	5,900	0 483		1	1- 38- 9
11.081-1-24.1		Carter, Irene F.	16,200	5,400	16,200	16,200	0 283		1	1- 7-14
11.004-1-37		Carter, Robert W.	102,800	7,200	102,800	102,800	0 210		1	1- 8-10
25.001-3-2.51		Carvill, Robert G.	12,500	12,500	12,500	12,500	0 910		1	
11.003-2-19		Carville Cemetery	5,100	5,100	5,100	5,100	0 695		8	8- 80-10
27.038-1-14		Castle, Joseph	5,400	2,500	5,400	5,400	0 260		1	1- 63- 3
35.001-2-32		Catholic Church	4,900	4,900	4,900	4,900	0 695		8	1- 35-12
35.046-1-9		Cayea, Hannah (LC)	48,600	6,400	48,600	48,600	0 210		1	1- 35-10
35.045-4-23		Cayea, Harlan L.	53,700	6,400	53,700	53,700	0 210		1	1- 28-14
35.036-1-10		Caza, Starr V.	33,000	10,000	33,000	33,000	0 210	W	1	1- 62- 6
35.002-2-58		Cella, Vincenzo	12,000	10,500	12,000	12,000	0 312		1	
35.053-3-14		Chamber, Thomas	3,100	3,100	3,100	3,100	0 311		1	1-9-5.1
35.053-3-13		Chambers, Thomas M.	4,200	4,200	4,200	4,200	0 314	W	1	1- 9- 5
34.052-1-4		Charlebois, Jacques E.	78,800	11,900	78,800	78,800	0 210		1	1- 13-15.3
36.001-1-31		Charleson, Kenneth L.	36,500	7,000	36,500	36,500	0 210		1	1- 45- 2
25.002-1-24		Chenier, Darcy J.	38,500	10,500	38,500	38,500	0 270		1	1- 36- 7
27.003-2-26		Chinski, Barbara (Est)	13,600	13,600	13,600	13,600	0 322		1	1- 9-13
27.001-2-22		Churco, John H.	30,800	19,600	30,800	30,800	0 260		1	1- 59-13
35.002-4-23.21		Clark, Arlene	37,700	16,700	37,700	37,700	0 113		1	
35.054-1-11		Clark, Cathy M.	12,000	2,200	12,000	12,000	0 312		1	1- 24- 1.1
35.054-1-12		Clark, Cathy M.	44,000	3,800	44,000	44,000	0 210		1	1- 24- 2.1
25.004-2-28.2		Clark, Christopher	139,000	9,000	139,000	139,000	0 210		1	
35.002-2-59		Clark, Franklin A.	29,200	10,500	52,700	52,700	0 260	W	1	
35.002-2-60		Clark, Franklin A.	19,000	6,000	6,000	6,000	0 310	W	1	
25.002-1-39.1		Clark, Lewis W (LC)	38,600	12,800	38,600	38,600	0 240		1	
19.003-1-27		Clark, Robert J.	10,000	10,000	10,000	10,000	0 322		1	
18.060-1-7		Clark, Ronald	38,500	10,000	38,500	38,500	0 210	W	1	
26.004-1-2.1		Clark, Tracy R.	104,000	5,300	104,000	104,000	0 270		1	1- 2- 5
11.004-1-18.111		Clark Legacy, LLC	26,700	19,200	26,700	26,700	0 312		1	1- 2- 8
18.001-1-15		Clark Legacy, LLC	10,000	10,000	10,000	10,000	0 311	W	1	1- 22- 2
25.028-1-10		Clemmo, Arnold	51,600	4,500	51,600	51,600	0 210		1	1- 41-12
11.004-1-4.2		Clute, Lorne	15,600	15,600	15,600	15,600	0 314	W	1	1- 39- 6.2
11.004-1-4.31		Clute, Lorne	59,000	59,000	59,000	59,000	0 322	W	1	1- 39- 6.31

<b>Page Totals</b>	<b>Parcels</b>	37	1,358,000	370,400	1,368,500					
--------------------	----------------	----	-----------	---------	-----------	--	--	--	--	--

School District	402001	Brasher Falls	2019	-----	2020	-----	Res Prp	O R	T	Account Nbr
Parcel Id		Name	Total Av	Land Av	Total Av	Total Av	Pct Cls	C S S C		
11.002-2-34.2		Cole, Craig	48,800	4,400	48,800	48,800	0 210		1	
35.002-2-2.112		Cole, Tracy A.	24,100	19,300	24,100	24,100	0 312		1	
35.045-1-15		Collette, Jeremy L.	116,000	7,500	120,000	120,000	0 210		1	1- 6- 1
34.052-1-1		Collins, Charles Jr..	76,900	10,200	76,900	76,900	0 210		1	1- 55- 5
11.081-1-26.12		Collins, Joshua J.	50,000	5,500	50,000	50,000	0 210		1	
11.004-1-6.311		Collins, Michelle	29,100	20,600	29,100	29,100	0 270	W	1	1-2--2.11
26.001-1-2		Comins, Keegan F.	34,500	10,500	34,500	34,500	0 260	W	1	1- 47-13
34.052-1-12		Compeau, Gordon	6,800	6,800	6,800	6,800	0 311		1	1- 10-13.1
25.002-1-34.21		Compeau, Gordon J.	110,500	45,500	110,500	110,500	76 240	W	1	
18.004-2-16		Compeau, James E (LU)	53,100	6,700	53,100	53,100	0 270		1	1- 18-15
* 35.053-1-20		Compeau, Paul	87,900	12,700	87,900	87,900	0 210		1	1- 59-11.21
35.053-1-20.1		Compeau, Paul		12,700	87,900	87,900	0 210		1	1- 59-11.21
25.004-2-12		Compo, Kent	16,800	16,800	16,800	16,800	0 910		1	1- 12- 1
25.004-2-13.1		Compo, Kent	59,900	48,200	59,900	59,900	0 312		1	1- 27- 1
25.004-2-20		Compo, Kent S.	61,100	13,100	61,100	61,100	0 210	W	1	1- 1- 4
35.045-1-10		Compo, Robert J.	34,500	7,100	34,500	34,500	0 210		1	1- 12-14
27.001-2-8		Conger, Fred	18,900	9,900	18,900	18,900	0 260		1	1- 55- 3
11.004-1-35		Connell, Nelson C.	45,000	7,200	45,000	45,000	0 210		1	1- 30- 9
27.003-1-1		Connor, Robert (LC)	39,600	5,100	39,600	39,600	0 270		1	1- 23- 6.2
19.003-1-7		Contreras, Joel E.	2,700	2,700	2,700	2,700	0 314		1	1- 60- 5.3
11.004-3-1.212		Cook, Bret A.	5,400	5,400	5,400	5,400	0 314	W	1	
34.060-1-14		Cook, Dale W.	35,000	6,000	35,000	35,000	0 210		1	1- 14-11
25.004-3-1.2		Cook, Richard N.	12,900	6,900	12,900	12,900	0 312		1	
25.004-3-1.3		Cook, Richard N.	41,500	9,100	41,500	41,500	0 270		1	
26.001-1-1.3		Cooke, Roger J.	11,700	11,700	11,700	11,700	0 314	W	1	1-46-9.3
11.004-1-25.112		Cooper, Harry J. Sr..	12,700	12,700	12,700	12,700	0 105		1	
36.001-1-6		Corbett, Joseph	9,900	9,900	9,900	9,900	0 322		1	1- 51-14.5
26.001-1-5		Cornett, Mark	29,400	12,400	29,400	29,400	0 260	W	1	1- 45- 8
34.060-1-5		Cosores, John	59,500	9,500	59,500	59,500	0 210		1	1- 66- 9
18.069-2-4		Coughenour, Kevin	54,700	7,200	54,700	54,700	0 270		1	
36.001-1-8		Coughlin, Jason C.	38,900	12,600	38,900	38,900	0 270		1	1- 51-14.2
35.053-4-6		Coughlin, Megan	76,500	7,600	76,500	76,500	0 210		1	1- 31-12
35.045-3-36		Cousineau, Reginald	63,900	9,300	63,900	63,900	0 210		1	1- 12-11
27.030-1-7.1		Cox, Lacey A.	33,600	11,200	33,600	33,600	0 210	W	1	1- 61- 8
27.038-1-8		Cox, Lacey A.	77,400	8,400	77,400	77,400	0 210	W	1	1- 53- 9
27.038-1-9.1		Cox, Lacey A.	60,100	8,000	60,100	60,100	0 260	W	1	1- 66- 7.1
18.002-1-18		Craig, Richard	20,000	20,000	20,000	20,000	0 314	W	1	1- 28-11

<b>Page Totals</b>		<b>Parcels</b>	36	1,471,400	427,700	1,563,300				
--------------------	--	----------------	----	-----------	---------	-----------	--	--	--	--

School District	402001	Brasher Falls	2019	-----	2020	-----	Res Prp	O R	T	Account Nbr
Parcel Id		Name	Total Av	Land Av	Total Av	Total Av	Pct Cls	C S S C		
18.003-1-32		Crandall, Scott	59,000	8,000	59,000	59,000	0 270		1	
11.001-2-1.1		Crites, Cindy L.	1,000	1,000	1,000	1,000	0 314		1	1- 28-15.1
11.001-2-1.2		Crites, Cindy L.	55,600	9,700	55,600	55,600	0 270		1	1- 28-15.2
25.002-2-10		Crites, Jason (LC)	60,300	5,000	60,300	60,300	0 210		1	1- 69- 6
35.045-2-27		Crowley, Evelyn Jane (LU)	69,100	6,300	69,100	69,100	0 220		1	1- 12-13
35.002-2-57		Crump, Alayna L.	70,900	11,500	70,900	70,900	0 210	W	1	
25.002-2-14.1		Crump, Michelle	69,500	12,200	69,500	69,500	0 210		1	1- 23-14
35.046-1-8		Crump, Rex	45,400	7,000	45,400	45,400	0 210		1	1- 58-13
34.052-1-8		Crump, Rex A. Jr.	45,400	9,300	45,400	45,400	0 210		1	1- 36- 2
25.004-2-29		Crump, Robert W.	90,100	13,500	90,100	90,100	0 210		1	
18.069-3-2		Cruz, Lisa J.	49,000	10,000	49,000	49,000	0 270	W	1	
35.001-2-14		Cryderman, Richard P.	82,700	10,900	82,700	82,700	0 210		1	1- 44- 7
11.004-1-39		CSX Transportation Inc	915,874	0	915,874	915,874	0 842		7	6- 75- 1. 2
11.004-1-40		CSX Transportation Inc	438,634	0	438,634	438,634	0 842		7	6- 75- 8
35.035-2-16.1		Cummings, John F.	84,800	9,300	84,800	84,800	0 270	W	1	1- 68- 2
11.004-3-6.1		Curotte, Roy O.	68,100	7,000	68,100	68,100	0 210		1	1- 39- 4
18.001-1-6		Currier, Betty	28,000	4,900	28,000	28,000	0 270		1	1- 13- 7
18.001-1-7		Currier, Betty	3,200	3,200	3,200	3,200	0 314		1	1- 13- 8
18.001-1-20		Currier, Betty	3,800	3,800	3,800	3,800	0 314		1	1- 31-13.3
25.004-2-23.112		Curtis, Charles S.	16,700	9,000	16,700	16,700	0 312		1	
35.053-1-9		Daoust, Catherine A (LU)	60,700	7,600	60,700	60,700	0 210		1	1- 14- 8
34.004-5-3		Daoust, James M.	79,800	13,800	79,800	79,800	0 210		1	1- 14- 2
34.060-1-2		Daoust, John	2,500	2,500	2,500	2,500	0 311		1	1- 7- 5
34.060-1-3		Daoust, John F.	76,700	9,500	76,700	76,700	0 210		1	1- 56- 9
18.001-2-6.2		Dashnaw, Angel L.	24,600	6,300	24,600	24,600	0 210		1	
18.001-2-38		Davis, Joshua J.	83,100	17,900	83,100	83,100	0 210	W	1	1- 52-14
35.053-4-25.1		Davis, Philip	61,600	7,000	61,600	61,600	0 210		1	1- 14-13
36.001-1-11		Davis, Robert	15,100	15,100	15,100	15,100	0 323		1	1- 51-14.6
11.081-1-40		Davis, Robin L.	51,000	9,100	51,000	51,000	0 210		1	1- 46- 5.2
18.002-1-40.111		Dawson, Michael James (LU)	72,900	12,500	72,900	72,900	0 210	W	1	1- 15- 2.1
25.002-3-2		Delisle, Cynthia A.	69,700	12,300	69,700	69,700	0 210		1	1- 36- 5.2
25.001-3-2.14		Delosh, Terry	58,000	12,700	58,000	58,000	0 270		1	
26.001-1-14		DeLuca Living Trust	8,800	8,800	8,800	8,800	0 322		1	1- 61-12
11.081-1-18		Demers, Marlene	22,600	9,300	22,600	22,600	0 210	W	1	1- 61- 2
35.001-2-34		Demers, Wayne	4,900	4,900	4,900	4,900	0 314		1	1- 31-17
36.001-1-4		Demers, Wayne	40,800	5,800	40,800	40,800	0 270		1	1- 1- 7
35.053-4-3		Demers (Estate), Joseph W.	37,000	6,100	37,000	37,000	0 210		1	1- 15- 8
<b>Page Totals</b>		<b>Parcels</b>	37	3,026,908	302,800	3,026,908				



School District	402001	Brasher Falls	2019	-----	2020	-----	Res Prp	O R	T	Account Nbr
Parcel Id		Name	Total Av	Land Av	Total Av	Total Av	Pct Cls	C S S C		
35.054-1-25		Demo, John	68,400	5,300	68,400	68,400	0 210		1	1- 15-10.1
34.004-5-2.1		Demo, William	3,500	3,500	3,500	3,500	0 322		1	1- 15-11
34.060-1-11		Demo, William	100,500	9,900	100,500	100,500	0 210		1	1- 15-12
35.053-4-2.1		Deno, Jason S.	68,200	5,600	68,200	68,200	0 210		1	1- 10-15
35.045-4-26		Deno, Steven H.	133,400	12,000	133,400	133,400	0 210	W	1	
25.003-5-3.2		Dent, Richard M.	56,900	10,700	56,900	56,900	0 270		1	
18.002-1-20		Deon, Alvin L.	4,000	4,000	4,000	4,000	0 314		1	1- 26-11.3
11.081-1-28		Deon, Clinton E.	32,400	6,600	32,400	32,400	0 210		1	1- 69-10
35.001-2-13		DePoalo, Allen J.	52,200	6,100	52,200	52,200	0 210		1	1- 71-10
35.002-4-6.5		Depoalo, Daniel	69,200	9,200	69,200	69,200	0 210		1	1-25-10.5
25.002-1-17.2		Derouchie, Bruce E.	18,900	7,000	18,900	18,900	0 270		1	1- 62- 5.12
35.035-2-28		Derouchie, Michael	80,800	11,300	80,800	80,800	0 210	W	1	1- 7-12
35.035-2-29		Derouchie, Michael R.	46,300	12,600	46,300	46,300	0 210	W	1	1- 60-19
35.035-2-31		Derouchie, Michael R.	1,000	1,000	1,000	1,000	0 311		1	
35.035-3-11		Derouchie, Michael R.	7,300	1,500	7,300	7,300	0 312		1	
25.004-2-1.21		Derouchie, Robert E.	142,100	14,100	142,100	142,100	0 210		1	
35.045-3-3		Deruchia, Alan	61,600	6,600	61,600	61,600	0 210		1	1- 31- 9
18.002-1-21.1		Deshane, Dale	31,400	7,300	31,400	31,400	0 270		1	1- 16-14
18.059-1-4		Deshane, Donna M.	20,600	3,800	20,600	20,600	0 210		1	1- 29- 4
18.002-1-59		Deshane, Doris	20,600	7,400	20,600	20,600	0 270		1	1- 16-15
18.002-1-57		Deshane, Gary W.	13,500	5,400	13,500	13,500	0 270		1	1- 49- 9.2
35.001-2-27		Deshane, Matthew	120,000	7,400	120,000	120,000	0 210		1	1- 59- 4
19.045-2-5		Deshane, Randall	12,600	5,100	12,600	12,600	0 312		1	
18.002-1-58		Deshane, Randall F.	53,000	6,000	53,000	53,000	0 270		1	1- 49-10
18.004-2-8		Deshane, Ricky	38,000	15,100	38,000	38,000	0 270	W	1	1- 58- 4.19
11.004-3-5		Deshane, Stephanie M.	32,900	7,000	32,900	32,900	0 270		1	1-61-3.21
25.001-3-30.3		DeSilva, Jennifer A.	39,600	10,600	39,600	39,600	0 210		1	
18.003-2-2.1		Despaw, Robert G. Sr..	79,900	11,000	79,900	79,900	0 270		1	1- 2-14
26.001-1-6		Desranleau, Corey	46,400	11,400	46,400	46,400	0 260	W	1	1- 59- 5
27.001-1-36		Deutscher, David	18,900	18,900	18,900	18,900	0 920		1	1- 26-10
18.060-2-6.1		Dibble, Daniel	15,900	8,400	15,900	15,900	0 270		1	1- 61-11
18.004-2-6		Dibello, Eugene	6,100	6,100	6,100	6,100	0 314		1	1- 58- 4.15
11.003-3-18		Dietlein, Barry H.	88,900	10,000	88,900	88,900	0 210		1	1- 25-15
34.004-5-5		Dimatteo, Joseph N.	38,100	6,800	38,100	38,100	0 210		1	1- 56-11
35.053-4-47		DiMatteo, Joseph N.	162,200	9,000	162,200	162,200	0 210		1	
35.061-3-1		DiMatteo, Joseph N.	9,000	9,000	9,000	9,000	0 311		1	
26.002-1-7		Dishaw, Jeffrey	22,500	22,500	51,100	51,100	0 312		1	1-999-13

<b>Page Totals</b>	<b>Parcels</b>	37	1,816,800	315,200	1,845,400					
--------------------	----------------	----	-----------	---------	-----------	--	--	--	--	--

School District	402001	Brasher Falls	2019	-----	2020	-----	Res Prp	O R	T	Account Nbr
Parcel Id		Name	Total Av	Land Av	Total Av	Total Av	Pct Cls	C S S C		
11.003-2-31		Dishaw, Leon	12,000	12,000	12,000	12,000	0 105		1	1- 46- 5.1
11.081-1-45		Dishaw, Leon	6,600	6,600	6,600	6,600	0 314	W	1	
18.001-2-15		Dishaw, Leon	79,900	9,100	79,900	79,900	0 210		1	1- 25- 4
11.003-2-30		Dishaw, Leon D.	106,500	52,000	106,500	106,500	70 112		1	1- 17- 8
11.081-1-44		Dishaw, Leon D.	132,900	6,600	132,900	132,900	0 210	W	1	
18.002-1-64		Dishaw, Leon D.	1,000	1,000	1,000	1,000	0 314		1	
25.002-3-4.13		Dishaw, Leslie Marie	49,000	10,000	49,000	49,000	0 270		1	
25.002-1-17.112		Dodge, Dawn M.	85,000	6,600	85,000	85,000	0 210		1	
34.002-2-3.2		Dodge, George	83,700	21,000	83,700	83,700	0 210	W	1	
36.001-1-5.112		Donalis, Sandor P.		21,200	21,200	21,200	0 322	W	1	
35.045-4-4.2		Donalis, Stephen (Est)		1,000	1,000	1,000	0 314		1	
25.001-3-19.2		Doner, Todd B.	11,800	11,800	11,800	11,800	0 311		1	
25.001-3-20		Doner, Todd B.	122,700	14,500	122,700	122,700	0 210		1	
25.001-3-8		Donnelly, Frank M. IV.	36,200	8,000	36,200	36,200	0 270		1	1- 25-13
36.001-1-10		Dorr, Robert M.	25,700	6,200	25,700	25,700	0 260		1	1- 51-14.3
34.060-1-17		Douglas, Rodney E.	53,300	4,700	53,300	53,300	0 210		1	1- 18- 3
35.053-5-3		Dow, Christopher P.	73,800	3,900	73,800	73,800	0 210		1	1- 14- 3.1
18.004-1-7		Dow, Garry	52,000	18,000	52,000	52,000	83 210		1	1- 18- 5
11.073-3-3		Dow, Harry	19,700	10,000	19,700	19,700	0 260	W	1	1- 27- 7
18.004-2-7		Dow, Kevin Robert	5,000	5,000	5,000	5,000	0 314		1	1- 58- 4.14
35.045-1-19.1		Dow, Robert J.	69,100	7,400	69,100	69,100	0 210		1	1- 11- 6.1
36.001-1-51		Dow, Rosemary	49,800	8,500	49,800	49,800	0 240		1	1- 18- 6.1
18.060-1-17		Downing, Carmen	6,600	6,600	6,600	6,600	0 311	W	1	1- 64-11
18.002-1-60.1		Doxtdator, Russell W (Est)	78,600	7,600	78,600	78,600	0 210		1	
11.004-1-12		Doyle, Linda N (LU)	48,300	17,200	48,300	48,300	0 210	W	1	1- 18- 7
26.004-1-5.21		Dubuque, Christopher	100,000	100,000	100,000	100,000	0 322		1	
27.030-1-9		Dubuque, Christopher	14,600	14,600	14,600	14,600	0 314	W	1	1- 14-15
26.004-1-10.122		Dubuque, Christopher E.	17,900	17,900	17,900	17,900	0 322		1	
27.001-2-4		Dubuque, Christopher E.	16,800	16,800	16,800	16,800	0 311		1	1- 9- 9
27.038-1-17		Dubuque, Christopher E.	14,300	4,100	14,300	14,300	0 270		1	1- 55-12.2
27.030-1-1		Dubuque, Everett	49,600	12,600	49,600	49,600	0 260	W	1	1- 58- 8
27.030-1-4		Dubuque, Everett & Ethelyn	33,800	12,200	33,800	33,800	0 260	W	1	1- 59- 6
18.060-2-16		Dufresne, John	2,400	2,400	2,400	2,400	0 311		1	
11.004-3-4.1		Dufresne, Timothy	80,000	5,100	80,000	80,000	0 210		1	1- 51-15
35.045-4-22		Dullea, Geraldine (LU)	59,800	5,900	59,800	59,800	0 210		1	1- 19- 2
34.002-2-12		Dullea, Mark C.	22,700	22,700	22,700	22,700	0 105		1	1- 19- 3
34.004-5-1		Dullea, Mark C.	8,500	8,500	8,500	8,500	0 105		1	1- 14- 1

<b>Page Totals</b>		<b>Parcels</b>	37	1,629,600	499,300	1,651,800				
--------------------	--	----------------	----	-----------	---------	-----------	--	--	--	--

School District	402001	Brasher Falls	2019	-----	2020	-----	Res Prp	O R	T	Account Nbr
Parcel Id		Name	Total Av	Land Av	Total Av	Total Av	Pct Cls	C S S C		
25.004-2-30.1		Dumers, Dennis	106,000	13,500	106,000	106,000	0 210		1	
34.060-1-6		Dunning, Jeremy	63,200	7,200	63,200	63,200	0 210		1	1- 46-14
27.038-1-24		Duquette, Mark A.	17,600	11,000	17,600	17,600	0 270	W	1	1- 27-13
27.038-1-23		Duquette, Mark (LC)	54,000	12,800	54,000	54,000	0 270	W	1	1- 49-13
27.003-2-17		Durant, Emily	2,300	2,300	2,300	2,300	0 314		1	1- 37-10
11.001-2-11.11		Durant, James	17,000	17,000	17,000	17,000	0 322		1	1- 29- 1
11.003-2-7		Durant, James	20,100	20,100	20,100	20,100	0 323		1	1- 30- 3
11.003-2-8.2		Durant, James	31,900	22,700	31,900	31,900	0 260		1	1-31-14.2
11.003-3-16		Durant, James	8,600	8,600	8,600	8,600	0 322		1	
11.003-2-12		Durant, James C.	28,300	28,300	28,300	28,300	0 105		1	1- 38- 6
11.004-3-7.1		Durant, James C.	83,000	27,600	83,000	83,000	0 240		1	
35.035-2-9		Durant, Joseph F.	41,400	11,900	41,400	41,400	0 210	W	1	1- 65- 7
27.002-1-3		Durant, Michael	3,400	3,400	3,400	3,400	0 314		1	1- 58- 7
25.002-1-22.12		Durant, Michael J.		8,500		8,500	0 322		1	
18.001-2-27.11		Durant, Mike J.	30,500	13,100	57,800	57,800	0 210		1	1- 40- 6.1
34.052-1-10		Durant, Tayla L.	111,700	6,700	111,700	111,700	0 210		1	1- 73-10
18.001-2-32		Durant, Thomas A.	32,700	8,200	32,700	32,700	0 270		1	1- 70- 6
26.001-1-7		Durham, Dianna L.	27,400	12,400	27,400	27,400	0 260	W	1	1- 16-13
35.053-4-43		Durkin, John R.	95,800	9,400	95,800	95,800	0 210		1	1- 74-15.2
25.001-3-7.2		Dutch, Stacy J.	3,800	3,800	3,800	3,800	0 311		1	
25.001-3-7.3		Dutch, Stacy J.	122,900	16,600	122,900	122,900	0 210		1	
25.001-3-7.4		Dutch, Stacy J.	11,000	11,000	11,000	11,000	0 314		1	
27.003-2-29		Eddy, Michael J.	5,000	5,000	5,000	5,000	0 314		1	1- 46-11
27.003-2-43		Eddy, Michael J.	19,900	7,900	19,900	19,900	0 271		1	
25.028-1-5		Edwards, Cynthia	85,300	5,900	85,300	85,300	0 210		1	1- 56- 6
27.030-1-10		Edwards, Joyce F.	14,500	14,500	14,500	14,500	0 314	W	1	1- 15- 1
12.001-1-4.22		Edwards, Ronn	2,000	2,000	2,000	2,000	0 323		1	
25.028-1-21		Eldridge, Donald	3,700	3,700	3,700	3,700	0 314		1	1- 20- 8
25.028-1-15		Eldridge, Donald (Trust)	70,900	8,000	70,900	70,900	0 210		1	1- 20- 9
25.002-1-21		Eldridge, Donald(Trust)(LU)	36,400	21,400	36,400	36,400	0 120		1	1- 8- 1
11.003-3-1.1		Eldridge, Franklin E.	9,500	9,500	9,500	9,500	0 105		1	
11.003-3-2		Eldridge, Franklin E.	6,400	6,400	6,400	6,400	0 322		1	
11.003-3-4.1		Eldridge, Franklin E.	26,600	19,600	26,600	26,600	0 260		1	
35.053-4-22		Eldridge, Patricia I.	55,200	6,000	55,200	55,200	0 210		1	1- 33- 5.2
35.053-4-48		Eldridge, Patricia I.	78,400	29,400	119,900	119,900	0 714	W	1	1- 33- 5.11
35.001-2-45.1		Eldridge, Patricia I.	2,000	2,000	2,000	2,000	0 322		1	1- 11- 2.1
11.003-2-27.2		Eldridge Revocabl Living Trust	45,000	11,000	45,000	45,000	0 240		1	

School District	402001	Brasher Falls	2019	-----	2020	-----	Res Prp	O R	T	Account Nbr
Parcel Id		Name	Total Av	Land Av	Total Av	Total Av	Pct Cls	C S S C		
26.002-1-10.11		Ellis, Julia	2,400	2,400	2,400	2,400	0 910		1	1- 33- 9
35.046-2-1		Ellis, Sharon	60,000	6,700	60,000	60,000	0 210		1	1- 14- 4
35.046-2-5		Ellis, Sharon	6,700	6,700	6,700	6,700	0 311		1	1- 43- 9.2
35.053-4-4.1		Emburey, Marshall	6,600	6,600	6,600	6,600	0 311		1	1- 4- 1.1
34.060-1-7		Emerson, Chad J.	48,900	10,700	48,900	48,900	0 210		1	1- 40- 4
26.004-1-10.2		Emlaw, Michael A.	124,200	14,000	124,200	124,200	0 210		1	
620.000-9999-637.250/1881		Empire Telephone Corporation	2,591	0	2,591	2,591	0 836		6	
19.003-1-18.1		Esch, Dennis	85,900	85,900	85,900	85,900	0 910	W	1	1- 36- 9
19.003-1-18.2		Esch, Dennis	16,000	16,000	16,000	16,000	0 910	W	1	
19.003-1-18.3		Esch, Dennis	13,000	13,000	13,000	13,000	0 910	W	1	
19.003-1-18.4		Esch, Dennis	24,700	24,700	24,700	24,700	0 910	W	1	
25.004-2-39.2		Euto, Jeremy J.	8,800	8,800	8,800	8,800	0 314	W	1	
11.003-2-20		Evans, Matthew (LC)	44,400	15,400	44,400	44,400	0 270	W	1	1- 6- 8
35.001-2-19		Exware, Frederick M.	79,600	7,200	79,600	79,600	0 260		1	
18.001-2-4.1		Fairview Cemetery	3,700	3,700	3,700	3,700	0 695		8	
35.045-1-1		Fairview Cemetery Assoc. Inc	6,300	6,300	6,300	6,300	0 695		8	8- 80- 7
36.001-1-33		Falter, Matt J (LC)	48,800	7,900	48,800	48,800	0 210		1	1- 11-10
18.001-1-3.3		Fayette, Christopher P.	62,400	6,700	62,400	62,400	0 270		1	
25.004-4-12.13		Fedonick, Bryan	13,500	13,500	13,500	13,500	0 314		1	
35.053-5-8		Fefee, Arnold	3,700	3,600	3,700	3,700	0 312		1	1- 58- 5.11
18.069-1-6		Felix, Lesa	37,000	11,700	37,000	37,000	0 270	W	1	
18.001-2-23.2		Fenn, William	3,000	3,000	3,000	3,000	0 311		1	
25.004-2-24		Fennell, Daniel M.	129,800	34,700	129,800	129,800	0 281	W	1	1- 69- 4
18.001-1-23		Fertig, John L (LU)	53,900	5,000	53,900	53,900	0 270		1	1-5-7.2
11.003-3-19		Fetterley, Eric E.	94,300	30,700	94,300	94,300	0 270		1	
18.001-1-2		Fetterley, Richard	82,500	5,300	82,500	82,500	0 210		1	1- 45-12
11.003-3-20		Fetterley, Richard E.	29,900	9,900	29,900	29,900	0 312		1	
18.001-1-3.1		Fetterley, Richard E.	3,500	3,500	3,500	3,500	0 314		1	1- 52- 5
18.001-1-3.4		Fetterley, Terry B.	5,300	5,300	5,300	5,300	0 314		1	
18.001-1-18		Fetterley, Terry B.	81,200	14,700	81,200	81,200	0 210	W	1	1- 44-13
18.001-1-19		Fetterley, Terry B.	3,000	3,000	3,000	3,000	0 314	W	1	1- 68- 3
19.003-1-21		Fetterly, Jason	5,500	5,500	5,500	5,500	0 314		1	1- 58- 4.24
35.001-2-30.1		Fick, Thomas J.	59,800	15,100	59,800	59,800	0 240		1	1- 74-10
36.001-1-38		Flint Cemetery	4,200	4,200	4,200	4,200	0 695		8	8- 80- 6
35.054-1-14		Foisy, Hector	71,400	5,000	71,400	71,400	0 210		1	1- 23-13.1
36.001-4-12		Foote, Frances Ann	20,500	16,500	20,500	20,500	0 270	W	1	
25.003-5-1		Forbes, Dewitt G.	7,400	7,400	7,400	7,400	0 311		1	

<b>Page Totals</b>	<b>Parcels</b>	37	1,354,391	440,300	1,354,391					
--------------------	----------------	----	-----------	---------	-----------	--	--	--	--	--

School District	402001	Brasher Falls	2019	-----	2020	-----	Res Prp	O R	T	Account Nbr
Parcel Id		Name	Total Av	Land Av	Total Av	Total Av	Pct Cls	C S S C		
25.004-2-36		Forbes, Robert W.	130,200	50,400	130,200	130,200	0 240	1		1- 22- 4
11.002-2-30		Ford, Ana K.	86,200	15,000	124,500	124,500	0 210	1		1- 51- 9.1
11.004-1-36		Forkey (Estate), Maurice J.	35,200	20,200	35,200	35,200	90 240	W 1		1- 38-13.2
36.001-4-9		Forman, Michael J.	56,800	14,300	56,800	56,800	66 220	W 1		
35.045-2-2		Foster, David	39,500	7,200	39,500	39,500	0 210	1		1- 14- 7
35.045-4-2		Francis, Charlotte	45,500	7,600	45,500	45,500	0 210	1		1- 23- 1
36.001-1-35.1		Francis, Cynthia	37,400	6,200	37,400	37,400	0 210	1		8- 80-13
35.061-2-9.1		Francis, Lisa	225,600	20,000	225,600	225,600	0 210	W 1		
35.053-4-49		Francis, Nathan	150,000	5,900	150,000	150,000	0 210	1		
35.053-4-41.112		Francis, Nathan (LU)	85,100	5,900	85,100	85,100	0 210	1		
18.003-2-1.11		Francis, Scott J.	81,000	11,200	81,000	81,000	0 240	1		1- 61- 5.1
27.030-1-11		Franklin, James L.	9,700	9,700	9,700	9,700	0 314	W 1		1- 14-14
25.001-3-15.122		Frawley, Charles M.	92,800	12,200	92,800	92,800	0 210	1		
26.002-1-10.12		Fregoe, David	6,500	6,500	6,500	6,500	0 323	1		1- 33- 9.12
11.004-3-9		Fregoe, Edward	4,400	4,400	4,400	4,400	0 311	1		1- 61- 3.1
26.004-1-7.11		Fregoe, Norma	56,000	7,400	56,000	56,000	0 210	1		1- 23- 9
27.003-1-2		Fregoe, Philip	3,200	3,200	3,200	3,200	0 314	1		1- 23- 6.1
25.002-1-18.22		Fregoe, Richard W.	103,000	28,400	103,000	103,000	0 210	1		
35.002-4-7		Fregoe, Rolland J.	68,000	12,600	68,000	68,000	0 260	W 1		1- 51-11.6
11.081-1-16		Fresn, Ken L.	70,000	10,800	70,000	70,000	0 210	W 1		1- 16-11
35.061-1-4.112		Fuentes, Abel	125,600	10,600	125,600	125,600	0 210	W 1		1- 42-13.11
34.068-4-2		Fukes, Kiel A (LC)	66,500	10,600	66,500	66,500	40 283	1		1- 24- 3
35.045-4-1		Furbish, Sonia (LC)	20,500	10,500	21,500	21,500	0 270	1		1- 18- 1
34.002-2-1.21		Furnace, Erma J (Estate)	38,100	8,100	38,100	38,100	0 210	1		
18.069-2-5		Furnace, Timothy	76,900	13,700	76,900	76,900	0 240	1		
18.002-1-37		Furnanz Living Trust	67,500	10,000	67,500	67,500	0 210	W 1		1- 49- 1
18.002-1-43.12		Furnanz Living Trust	3,800	3,800	3,800	3,800	0 314	W 1		
25.001-3-14.12		Gadway, Delmore T.	60,200	10,000	60,200	60,200	0 270	1		
18.001-2-34.21		Gadway, Jody L.	27,000	5,200	27,000	27,000	0 210	1		
35.045-3-41		Gadway, Kari A.	44,000	3,200	44,000	44,000	0 210	1		1- 73- 9.1
11.081-1-35.1		Gagne, Logan T.	62,000	7,600	62,000	62,000	0 210	1		1- 73-12
11.073-3-1		Gagne, Timothy E.	42,800	11,100	42,800	42,800	0 210	W 1		1- 28-10
26.001-1-4		Galarneau, Gary G.	25,300	11,300	25,300	25,300	0 260	W 1		1- 3-14
11.002-2-13.2		Gale, Clark C.	85,800	7,000	85,800	85,800	0 210	1		1- 67- 2.2
11.002-2-14.1		Gale, Clark C.	14,400	14,400	14,400	14,400	0 314	W 1		1- 67- 2.11
12.001-1-14		Gale, Robert	94,000	38,000	94,000	94,000	0 312	W 1		1- 24- 6
35.053-4-11.1		Galutz, Cynthia A.	72,000	7,700	72,000	72,000	0 210	1		1- 26- 5

<b>Page Totals</b>		<b>Parcels</b>	37	2,312,500	441,900	2,351,800				
--------------------	--	----------------	----	-----------	---------	-----------	--	--	--	--

School District	402001	Brasher Falls	2019	-----	2020	-----	Res Prp	O R	T	Account Nbr
Parcel Id		Name	Total Av	Land Av	Total Av	Total Av	Pct Cls	C S S C		
25.002-5-2		Gardner, Benjamin	14,500	14,500	14,500	14,500	0 311		1	1- 34- 1
25.004-2-31		Gardner, Craig	67,000	13,000	67,000	67,000	0 210		1	
35.053-4-26.1		Gardner, Elyse L.	48,100	7,200	48,100	48,100	0 210		1	1- 49-15
11.002-2-18		Gardner, Gary	70,200	17,200	70,200	70,200	0 210	W	1	1- 21- 4
19.003-1-9.12		Gardner, Gary R.	2,400	2,400	2,400	2,400	0 314		1	1- 58- 4.20
11.002-2-12.1		Gardner, Terry E.	93,500	11,000	93,500	93,500	0 210	W	1	1- 1-14
35.054-1-10.1		Gauthier, Marcie L.	72,200	4,500	72,200	72,200	0 210		1	1- 58-11.1
35.053-4-28.2		Gauthier, Margaret A (LU)	28,000	2,300	28,000	28,000	0 210		1	
27.038-1-15		Gauthier, Robert B.	10,000	4,300	10,000	10,000	0 260		1	1- 8-14.2
* 35.001-2-29.121		Geiger, Walter J.	2,500	2,500	2,500	2,500	0 311		1	
* 35.001-2-28		Geiger, Walter J	66,100	5,700	66,100	66,100	0 210		1	1- 11- 2.2
35.001-2-28.1		Geiger, Walter J		5,700	66,100	66,100	0 210		1	1- 11- 2.2
27.003-2-34		Geis, William	4,200	4,200	4,200	4,200	0 314		1	1-25-1
25.001-3-33		Gero, Renodyne	36,700	11,300	36,700	36,700	0 270		1	
25.001-3-32		Gero, Renodyne S.	5,000	5,000	5,000	5,000	0 311		1	
35.035-2-7		Gervais, John Rheal	36,500	9,300	36,500	36,500	0 260	W	1	1- 56-10
36.001-1-22.12		Gibson, Alice L (LU)	19,300	9,300	19,300	19,300	0 270		1	
34.068-4-3		Gilbert, Elijah H.	56,000	8,000	56,000	56,000	0 210		1	1- 25- 8
26.004-1-18		Gingerich, John A.	7,800	7,800	7,800	7,800	0 120		1	1- 6-15
26.004-1-19.11		Gingerich, John A.	70,000	70,000	70,000	70,000	0 105		1	1- 6-14
25.002-1-18.212		Gladding, Jack L.	72,600	56,600	72,600	72,600	0 240		1	
18.004-2-27.2		Gladding, Lindsey R.	71,800	11,800	60,000	60,000	0 270	W	1	
35.001-2-9		Golden, Bruce D.	49,700	7,200	49,700	49,700	0 210		1	1- 40-14
35.046-2-2		Gonyea, Andrew	60,500	6,800	60,500	60,500	0 210		1	1- 43- 8
19.003-1-22.1		Gonzalez, Ernesto	7,100	7,100	7,100	7,100	0 322	W	1	1- 58- 4.25
25.001-3-2.12		Goodreau, Barbara T.	34,400	12,600	34,400	34,400	0 270		1	
25.001-3-2.13		Goodreau, Barbara T.	21,200	12,500	21,200	21,200	0 270		1	
25.001-3-2.15		Goodreau, Gene Jr.	34,000	14,900	34,000	34,000	0 270		1	
25.028-1-3		Goodreau, Jessica	36,300	4,400	36,300	36,300	0 210		1	1- 44- 1
35.045-1-21		Goodrich, Carl B (LU)	49,200	7,900	49,200	49,200	0 210		1	1- 26- 4
35.045-4-20		Goodrich, Terry L.	66,400	7,700	66,400	66,400	0 210		1	1- 37- 1
25.004-4-12.11		Goodrich, Thomas	139,900	17,700	139,900	139,900	0 283		1	1- 34- 1
18.001-2-28.2		Gormley, Leon B (Estate)	7,300	7,300	7,300	7,300	0 322		1	1- 40- 6.12
18.001-2-28.1		Gormley, Timothy C.	5,100	5,100	5,100	5,100	0 322		1	1- 40- 6.3
35.053-4-41.2		Grant, Alissa Jo	131,500	14,000	140,700	140,700	0 210	W	1	
18.069-3-4		Grant, Dwight	27,400	9,000	27,400	27,400	0 260	W	1	1- 50- 9
35.046-1-30		Graves, Gregory L.	72,600	4,200	72,600	72,600	0 210		1	1- 25- 3.1

Page Totals Parcels 35 1,528,400 413,800 1,591,900

School District	402001	Brasher Falls	2019	-----	2020	-----	Res Prp	O R	T	Account Nbr
Parcel Id		Name	Total Av	Land Av	Total Av	Total Av	Pct Cls	C S S C		
26.004-1-23		Gravlin, David J.	19,800	19,800	19,800	19,800	0 105		1	
11.081-1-43		Gray, Andrew B.	55,000	9,800	55,000	55,000	0 210		1	1- 19- 9
18.002-1-1.2		Gray, Gerald	97,800	17,800	97,800	97,800	0 210	W	1	1- 38-10.2
18.002-1-1.11		Gray, Matthew A & Etal	20,700	19,700	20,700	20,700	0 312	W	1	1- 38-10.11
11.081-1-42		Gray, Nicholas P.	19,000	5,900	19,000	19,000	0 312		1	1- 46- 6
27.038-1-22		Green, Eric J.	10,000	10,000	10,000	10,000	0 314	W	1	1- 36- 4
27.003-2-18		Green, Richard (LU)	21,900	11,900	21,900	21,900	0 210		1	1- 8-11
11.004-3-2.12		Green, William E.	80,900	5,000	80,900	80,900	0 210		1	
35.053-4-42		Griffin, Guy P.	143,400	16,700	143,400	143,400	0 210	W	1	
25.001-3-2.3		Griffin, Robert	43,700	13,900	43,700	43,700	0 271		1	
35.046-1-7.1		Griffith, Kim	85,000	7,000	85,000	85,000	0 210		1	1- 28- 4
26.004-1-29		Griffith, Ronald A.	35,000	35,000	35,000	35,000	0 322		1	
27.003-2-38		Griffith, Ronald A.	27,800	27,800	27,800	27,800	0 314		1	
18.003-3-23.11		Grow, Brien T & etal	21,700	21,700	21,700	21,700	0 311	W	1	1- 28-12.1
25.004-2-28.11		Grow, Brien T & etal	15,000	15,000	15,000	15,000	0 323	W	1	1-74-5.21
18.002-1-42		Grow, James H.	85,600	16,300	85,600	85,600	0 210	W	1	1- 28- 7
18.003-3-23.2		Grow, M Martha	78,000	15,000	78,000	78,000	0 210		1	
18.003-3-23.12		Grow, Mary Kay	81,000	11,000	81,000	81,000	0 210		1	
35.045-4-25		Guerard, Marc P.	66,700	6,500	66,700	66,700	0 210		1	1- 50- 8
35.045-3-4		Gurrola, James	4,000	2,500	4,000	4,000	0 312		1	1- 65-11
11.001-2-13		Gurrola, James J.	50,200	11,500	50,200	50,200	0 210		1	1- 29- 2
18.004-1-12		Gurrola, James J.	33,500	8,500	33,500	33,500	0 271		1	1- 7- 7.1
11.073-3-2		Gurrola, Jeffrey	23,500	8,500	23,500	23,500	0 270	W	1	1- 13- 6
25.002-2-1.1		Gurrola, Melissa A.	76,600	10,200	76,600	76,600	0 210		1	1- 62- 4.2
11.001-2-12.1		Gurrola, Timothy J.	17,100	6,400	17,100	17,100	0 270		1	1- 29- 3
25.004-3-1.112		Guyette, Jeffrey G.	7,800	7,800	7,800	7,800	0 314		1	
25.001-3-15.114		Haggett, Spencer R.	113,500	10,600	113,500	113,500	0 210		1	
18.069-1-9.1		Hahn, Heinz	52,800	10,000	52,800	52,800	0 270	W	1	
25.002-5-3		Halada, Nicholas J.	142,200	14,500	142,200	142,200	0 210		1	1- 34- 1
11.004-3-1.211		Hallman, Krystal	15,500	15,500	15,500	15,500	0 314	W	1	
11.004-3-1.213		Hallman, Krystal	9,700	9,700	9,700	9,700	0 314	W	1	
11.081-1-15		Hallman, Krystal	52,800	11,900	52,800	52,800	0 421	W	1	1- 57-11
27.001-1-1.2		Hamilton, Leslie	64,600	7,000	64,600	64,600	0 270		1	1- 50- 6.2
25.002-2-15		Hare, Candace M.	25,700	7,700	25,700	25,700	0 270		1	1- 33-12
25.001-3-13.122		Harriman, William M.	107,500	11,000	107,500	107,500	0 210		1	
36.001-1-36.12		Harrison, Tyler G.	63,900	7,000	63,900	63,900	0 210		1	
18.060-2-2.1		Hartigan, Gladys	33,500	5,200	33,500	33,500	0 210		1	1- 30-12

<b>Page Totals</b>	<b>Parcels</b>	37	1,902,400	451,300	1,902,400					
--------------------	----------------	----	-----------	---------	-----------	--	--	--	--	--

School District	402001	Brasher Falls	2019	-----	2020	-----	Res Prp	O R	T	Account Nbr
Parcel Id		Name	Total Av	Land Av	Total Av	Total Av	Pct Cls	C S S C		
18.001-2-36.1		Hartigan, Thomas	5,500	5,500	5,500	5,500	0 314	W 1		1- 70- 4
18.004-2-3		Hartigan, Thomas L. Jr.	78,600	6,200	78,600	78,600	0 270	1		1- 18-11
18.001-1-11		Haverstock, Colin	46,000	9,900	46,000	46,000	0 210	W 1		1- 5- 9
19.003-1-24		Hayes, Dale Ann	12,500	5,100	12,500	12,500	0 260	W 1		1- 17- 9
18.004-1-6.12		Heath, Donna M.	25,000	6,400	25,000	25,000	0 270	1		
18.069-1-7		Heggie, John A.	95,000	11,000	95,000	95,000	0 270	W 1		
11.081-1-36.2		Helena Vol. Fire Co., Inc.	28,000	1,000	28,000	28,000	0 662	8		
11.081-2-5		Helena Volunteer Fire Co Inc	46,800	6,000	46,800	46,800	0 662	W 8		8- 79-11
11.004-1-33.21		Helena Volunteer Fire Dept	232,500	11,500	232,500	232,500	0 662	8		
18.059-2-7		Henderson, Randall	17,100	6,700	17,100	17,100	0 270	1		1- 31- 5
18.059-1-1		Henderson, Randall E.	38,800	12,500	38,800	38,800	0 271	W 1		1- 67-15
18.059-2-1		Henderson, Randall E.	17,300	6,800	17,300	17,300	0 210	1		
18.059-2-2		Henderson, Randall E.	3,200	3,200	3,200	3,200	0 314	1		1- 60- 4
18.059-2-6		Henderson, Randall E.	13,000	4,600	13,000	13,000	0 210	1		1- 31- 6
18.060-1-4		Henderson, Randall E.	33,200	11,200	33,200	33,200	0 210	W 1		1- 31- 4
18.060-2-6.2		Henderson, Randall E.	12,600	6,700	12,600	12,600	0 270	1		
18.004-1-4.2		Henderson, Randall E Sr. (LU)	71,200	11,650	71,200	71,200	0 271	1		
35.061-1-4.121		Henry, Bernard H (LU)	106,500	10,200	106,500	106,500	0 210	W 1		
11.004-3-8		Henry, Jeffrey	81,000	9,800	81,000	81,000	0 240	W 1		1- 57- 7
35.035-2-26.1		Herbstler, Tammy A.	64,600	10,000	64,600	64,600	0 210	W 1		1- 36-12
11.003-2-28		Hewlett, Brandon	167,900	7,200	167,900	167,900	0 210	1		
11.003-2-8.12		Hewlett, Larry P.	50,600	5,300	51,600	51,600	0 270	1		
11.003-2-27.1		Hewlett, Larry (LU)	65,400	8,100	65,400	65,400	0 270	1		1- 31-14
11.003-3-17.115		Hewlett, Norman	8,900	8,900	8,900	8,900	0 314	1		
11.003-2-15		Hewlett, Sue	49,000	16,700	49,000	49,000	0 270	1		1- 4- 9
18.004-2-26.11		Hickok, Walter L.	22,500	22,500	22,500	22,500	0 314	W 1		1- 58- 4.3
18.004-2-26.12		Hickok, Walter L.	82,300	12,300	82,300	82,300	0 210	1		
35.045-2-1		Hoag, Michael J (LU)	93,100	8,600	93,100	93,100	0 210	1		1- 32- 8
36.001-1-3.1		Holmes, Richard	52,900	7,400	52,900	52,900	0 270	1		1- 32-13.1
18.001-2-18.1		Honey, Alexander L.	107,500	41,000	107,500	107,500	0 240	1		1- 65- 4.11
25.004-3-1.12		Horner, Shauna	28,200	11,900	28,200	28,200	0 270	1		
11.003-3-22		Hornung, Michael	35,200	19,800	35,200	35,200	0 260	1		
36.001-1-24.1		Hourihan, Larrie P.	112,000	26,800	112,000	112,000	76 240	1		1- 33- 2
34.052-1-3		Howie, Bruce L.	9,500	9,500	9,500	9,500	0 314	1		1- 13-15.11
27.038-1-19		Hubbard, Shawn M.	7,000	2,400	7,000	7,000	0 312	1		1- 54-13
27.038-1-20		Hubbard, Shawn M.	36,000	10,900	36,000	36,000	0 210	W 1		1- 54-14
18.002-1-34		Hutchins, Steven	68,000	12,000	68,000	68,000	0 210	W 1		1- 61-15



School District	402001	Brasher Falls	2019	-----	2020	-----	Res Prp	O R	T	Account Nbr
Parcel Id		Name	Total Av	Land Av	Total Av	Total Av	Pct Cls	C S S C		
18.002-1-33		Huto, Howard Jr.	2,800	2,800	2,800	2,800	0 311		1	1- 37-11
35.035-2-10		Irish, Timothy W.	45,000	12,400	45,000	45,000	0 260	W	1	1- 36- 8
35.035-2-11		Irish, Timothy W.	2,500	2,000	2,500	2,500	0 312		1	1- 62- 9
18.002-1-27		Ironton Cemetery	5,100	5,100	5,100	5,100	0 695		8	8- 80- 9
35.035-2-30		Irwin, Carrie L.	19,800	9,800	19,800	19,800	0 260	W	1	1- 67-14
35.035-2-32.2		Irwin, Carrie L.	500	500	500	500	0 314		1	
11.002-2-23.1		Jackman, Ethan P.	10,000	10,000	10,000	10,000	0 314	W	1	1- 4-16
11.002-2-26		Jackman, Ethan P.	4,800	4,800	4,800	4,800	0 314	W	1	1- 54-11
11.002-2-37		Jackman, Ethan P.	3,000	3,000	3,000	3,000	0 314	W	1	1- 51-18
34.060-1-21		Jackson, Lorissa L.	54,400	7,000	54,400	54,400	0 210		1	1- 53-15
11.003-2-24.11		Jacobs, Michael	46,000	46,000	46,000	46,000	0 322	W	1	1- 41- 9.2
35.053-5-11		Jarvis, Timothy	53,400	7,200	53,400	53,400	0 210		1	1- 10-12.1
35.045-1-19.2		JBSL Corporation	66,900	7,500	66,900	66,900	0 441		1	1- 11- 6.2
25.004-2-30.2		Jenkins, Arnold	64,000	13,500	64,000	64,000	0 210		1	
26.004-1-25.11		Jenkins, Arnold R.	22,300	7,300	22,300	22,300	0 260	W	1	1- 48-15.21
11.003-2-9.2		Joanette, Dana	70,000	5,900	70,000	70,000	0 210	W	1	
11.003-2-9.1		Joanette, Timothy A (LC)	247,800	53,800	247,800	247,800	0 112		1	1- 12- 6
11.003-2-26		Joanette, Timothy A (LC)	7,600	7,600	7,600	7,600	0 105		1	
35.053-5-1		Jock, Marcia A (LU)	56,000	4,000	56,000	56,000	0 270		1	1-54-6.3
35.001-2-12		Jock, Wayne	101,300	6,900	101,300	101,300	0 210		1	1- 50- 3
18.001-1-4		Johnson, David J.	27,000	5,600	27,000	27,000	0 270		1	1- 31-13.22
25.004-2-40		Johnson, Elsie	42,700	6,700	42,700	42,700	0 210		1	1- 69- 3
11.003-2-18		Johnson, Jack T.	168,400	19,900	168,400	168,400	0 210	W	1	1- 4- 7
18.059-2-4		Johnson, James	58,000	4,700	58,000	58,000	0 210		1	1- 34- 9
18.059-2-5		Johnson, Jeffrey	22,800	5,000	22,800	22,800	0 270		1	
11.081-1-49		Johnson, Jonathan W.	59,500	8,500	59,500	59,500	0 210	W	1	1- 4-11
18.004-1-15.1		Johnson, Jonathan W.	73,200	6,800	73,200	73,200	0 210		1	1- 16- 8
25.001-3-11		Jones, William	145,300	12,200	145,300	145,300	0 210		1	1- 35- 1
25.001-3-15.123		Jones, William M.	7,000	7,000	7,000	7,000	0 314		1	
25.001-3-19.3		Jones, William M.	10,100	10,100	10,100	10,100	0 311		1	
25.001-3-10		Jones, William T.	19,800	10,800	19,800	19,800	0 270		1	1- 67- 3
25.001-3-15.121		Jones, William T.	7,000	7,000	7,000	7,000	0 322		1	
25.002-1-18.211		Jones, William T.	14,500	14,500	14,500	14,500	0 311	W	1	1-13-10.2
25.002-1-18.213		Jones, William T.	500	500	500	500	0 314		1	
18.004-1-8		Joy, Samantha	26,700	9,100	26,700	26,700	0 210		1	1- 7- 7.2
18.001-2-19.1		Judd, Leslie	55,000	18,500	55,000	55,000	0 210		1	1- 65- 6
35.002-4-6.3		Karvandi, Jahon M.	6,300	6,300	6,300	6,300	0 323		1	1-25-10.3

School District	402001	Brasher Falls	2019	-----	2020	-----	Res Prp	O R	T	Account Nbr
Parcel Id		Name	Total Av	Land Av	Total Av	Total Av	Pct Cls	C S S C		
26.001-1-28		Kavanagh Irrevocable Trust	4,000	4,000	4,000	4,000	0 920		1	1-7-11
26.004-1-1		Kavanagh Irrevocable Trust	150,400	45,000	150,400	150,400	74 240		1	1- 42- 3
35.035-2-15.1		Kazaz, Dianah	10,000	9,500	10,000	10,000	0 312	W	1	1- 45- 9
35.035-2-12		Kazaz, Dianah C.	68,600	11,700	68,600	68,600	0 220	W	1	1- 66- 6
35.035-2-14.21		Kazaz, Dianah C.	70,700	15,700	70,700	70,700	0 210		1	
34.052-1-5		Keenan, John M.	130,000	13,400	130,000	130,000	0 240		1	1- 68- 7.1
35.045-1-29		Keenan, John M.	1,700	1,700	1,700	1,700	0 311		1	
11.081-2-4		Keenan, Patrick J.	55,900	7,500	55,900	55,900	0 210		1	1- 35- 7
18.002-1-17		Kelly, Alton L.	65,200	17,500	65,200	65,200	0 210	W	1	1- 26-13.2
18.004-2-22		Kennedy, Frederick Karl	14,000	14,000	14,000	14,000	0 314	W	1	1- 58- 4.7
18.001-2-25.11		Kennett, Rodney A.	67,900	24,400	67,900	67,900	0 240		1	1- 63- 1
25.001-3-12		Kesner, John E III	111,500	12,900	111,500	111,500	0 210		1	1- 41- 8.1
26.004-1-9.12		King, Pendra J.	24,200	24,200	24,200	24,200	0 322		1	
25.002-1-12		King, Shannon S.	102,600	7,700	102,600	102,600	0 210		1	1- 45-14
11.001-2-9		King Family Trust	43,300	20,300	43,300	43,300	0 240		1	1- 63- 7
11.002-2-2.22		King Family Trust	500	500	500	500	0 314		1	
35.027-1-8		Kirkey, Richard	56,000	10,000	56,000	56,000	0 210	W	1	1- 32-17
35.054-1-29		Kirschner, Kathleen E.	55,000	4,800	55,000	55,000	0 210		1	1- 19- 4
18.003-1-10.12		Klock, Daniel R.	210,000	19,500	210,000	210,000	0 210	W	1	
25.004-2-22		Kocsis, Lena	54,000	54,000	54,000	54,000	0 323		1	1- 52- 9
18.004-2-14.2		Kocsis, Ronald M.	220,000	22,400	220,000	220,000	0 280	W	1	
18.004-2-31		Kocsis, Ronald M.	3,200	3,200	3,200	3,200	0 314		1	
25.004-2-28.12		Kocsis, Ronald M.	71,500	11,500	71,500	71,500	0 220		1	
35.002-1-1		Kocsis, Ronald M.	130,000	30,200	130,000	130,000	70 240		1	1- 21- 9
35.046-1-29		Kocsis, Ronald M.	16,200	4,200	16,200	16,200	0 270		1	1- 3- 2
35.061-2-13		Kocsis, Ronald M.	18,000	18,000	18,000	18,000	0 311	W	1	
35.045-2-7		Kowalchuk, Kristina	62,000	9,300	62,000	62,000	0 210	W	1	1- 36-10
18.001-2-7		Kruseck, Robert	28,200	6,700	28,200	28,200	0 210		1	1- 60-14
35.035-2-33		Krywanczyk, Charles J.	41,800	10,000	41,800	41,800	0 210		1	
11.003-3-7		Kulon, Philip	7,900	7,900	7,900	7,900	0 322		1	
* 18.002-1-65		Kurtz, Enos D.	220,700	90,200	220,700	220,700	0 240	W	1	1-15-3.1
18.003-1-14		LaBar, Matthew	3,300	3,300	3,300	3,300	0 323		1	1- 38-15
11.073-2-1		LaBelle, David George	76,700	17,500	76,700	76,700	0 210	W	1	1- 47-11
25.004-2-39.1		Labelle, Tyler J.	84,900	32,700	84,900	84,900	0 210	W	1	
35.001-2-26.1		LaBier, Kevin	99,700	7,500	99,700	99,700	0 210		1	1- 58- 3.1
18.003-1-20.1		LaBrake, Thomas J.	20,700	5,800	20,700	20,700	0 260		1	1- 53- 6.2
27.030-1-3.1		LaBrake, Thomas J.	5,800	5,800	5,800	5,800	0 314	W	1	1- 16-10

<b>Page Totals</b>	<b>Parcels</b>	36	2,185,400	514,300	2,185,400					
--------------------	----------------	----	-----------	---------	-----------	--	--	--	--	--

School District	402001	Brasher Falls	2019	-----	2020	-----	Res Pct	Prp Cls	O C	R S	T S	Account Nbr
Parcel Id		Name	Total Av	Land Av	Total Av	Total Av						
25.002-5-4.2		LaClair, James	13,000	13,000	13,000	13,000	0	311		1		
25.003-5-3.1		LaClair, Jeannette L.	4,600	4,100	4,600	4,600	0	312		1		
25.001-3-15.113		Laclair, Kristie A.	128,000	14,300	128,000	128,000	0	210		1		
11.004-1-38		LaClair, Randall J.	81,000	7,400	81,000	81,000	0	210		1		1- 38-14
11.073-1-3.1		LaClair, Randall J.	39,700	12,000	39,700	39,700	0	312	W	1		
11.004-1-1.212		LaClair, Randy J.	500	500	500	500	0	311		1		
25.004-2-16		Laclair, Vincent	40,600	6,500	40,600	40,600	0	270		1		1- 54- 8
35.053-4-23		LaClair, Wendy	99,000	7,800	99,000	99,000	0	220		1		1- 7- 1
35.002-4-8.112		LaDuke, Barbara	20,000	12,000	20,000	20,000	0	270	W	1		
25.001-3-15.2		LaDuke, Brittany A.	187,800	12,100	187,800	187,800	0	210		1		
18.002-1-5.1		LaDuke, Victor E.	32,000	12,400	32,000	32,000	0	210	W	1		1- 28- 8.1
35.045-3-19		Lafave, Donald R.	69,800	8,100	69,800	69,800	0	210		1		1- 2- 4
35.045-4-28		LaFave, Donald J (LU)	70,700	7,300	70,700	70,700	0	210		1		1- 2-12
11.002-2-3.2		LaFave, Gregory P.	10,500	7,500	10,500	10,500	0	260	W	1		
11.004-1-18.12		LaFlesh, Beth M.	36,000	8,500	36,000	36,000	0	270		1		
* 35.001-2-41		LaFountain, Dale S.	47,400	5,900	47,400	47,400	0	260		1		1- 64-15
35.001-2-41.1		LaFountain, Dale S.		5,900	47,400	47,400	0	260		1		1- 64-15
* 35.001-2-42.12		LaFountain, Dale S.		1	1	1	0	314		1		
18.004-2-36		Lafrance, Edward Jr.	15,400	15,400	15,400	15,400	0	314	W	1		1- 58- 4.13
11.004-1-32.1		LaFrance, Mary C.	102,300	18,400	102,300	102,300	0	210		1		1- 7-13.2
35.045-3-35		LaMay, Amy J.	30,000	6,700	30,000	30,000	0	210		1		1- 59-10
35.053-1-16		LaMay, Darrick	43,700	5,400	43,700	43,700	0	210		1		1- 42-12
35.053-1-15		Lamay, Darrick J.	55,900	7,300	55,900	55,900	0	210		1		1- 62- 2
36.001-1-36.21		Lamay, John	69,500	7,300	69,500	69,500	0	210		1		1- 18- 6.2
* 25.004-2-11.1		Lamay, Michael H.	107,100	37,100	107,100	107,100	0	112	W	1		1- 37-12
25.004-2-11.11		Lamay, Michael H.		34,000	107,100	107,100	0	112	W	1		1- 37-12
25.001-3-13.32		LaMay, Terry	14,000	11,600	14,000	14,000	0	312		1		
25.001-3-13.4		Lamay, Terry A.	38,000	11,800	38,000	38,000	0	270		1		
18.004-2-19		LaMora, Angus Jr..	36,700	25,200	36,700	36,700	0	210	W	1		1- 4-17
18.004-2-18		Lamora, Angus J. Jr.	25,200	25,200	25,200	25,200	0	314	W	1		1- 58- 4.6
35.054-1-13		Lane Family Benefit Trust	53,700	3,500	53,700	53,700	0	210		1		1- 54- 2.1
11.004-1-24		Lantry, Bernard T.	90,700	69,400	90,700	90,700	0	240	W	1		1- 38-11
11.004-1-1.22		Lantry, David	33,000	6,900	33,000	33,000	0	210		1		
11.003-2-13.1		Lantry, James	332,500	63,400	332,500	332,500	0	112	W	1		1- 39- 1.1
11.004-1-2.2		Lantry, James	7,000	7,000	7,000	7,000	0	105		1		
11.004-1-1.211		Lantry, James P.	9,000	9,000	9,000	9,000	0	105		1		
11.004-1-42		Lantry, James P.	2,500	2,500	2,500	2,500	0	311		1		6-75-5.2

School District	402001	Brasher Falls	2019	-----	2020	-----	Res Prp	O R	T	Account Nbr
Parcel Id		Name	Total Av	Land Av	Total Av	Total Av	Pct Cls	C S S C		
11.004-2-5		Lantry, James P.	18,200	18,200	18,200	18,200	0 120		1	
11.003-2-29		Lantry, James F (LU)	66,800	10,800	66,800	66,800	0 210	W	1	1- 39- 1.2
11.073-1-1		Lantry, Scott	211,200	12,000	211,200	211,200	0 210	W	1	
11.073-1-3.2		Lantry, Scott	1,000	1,000	1,000	1,000	0 314		1	
11.073-3-4		Lantry, Scott A.	33,000	4,000	33,000	33,000	0 484	W	1	1- 27- 6
11.081-1-26.11		Lantry, Scott A.	10,000	10,000	10,000	10,000	0 311		1	1- 73- 7
11.081-1-46		Lantry, Scott A.	1,000	1,000	1,000	1,000	0 311	W	1	
11.081-2-3.2		Lantry, Sharon E.	500	500	500	500	0 314		1	
11.081-2-2		Lantry, Sharon E (LU)	42,000	5,400	42,000	42,000	0 210		1	1- 39- 3
35.053-6-2.1		LaPlante, Sean M.	41,600	20,000	195,000	195,000	0 210		1	
35.027-1-4		Laprade, Brian	9,200	9,200	9,200	9,200	0 314	W	1	1- 39-15
35.027-1-3.2		Laprade, Brian Raymond	8,700	8,700	8,700	8,700	0 314	W	1	
35.027-1-3.1		LaPrade, Charles E.	35,800	7,800	35,800	35,800	0 210	W	1	1- 67- 6
35.045-1-11		LaPrade (LC), April	36,500	7,700	36,500	36,500	0 210		1	1- 40- 1
11.004-1-4.5		Larche, Andrew M.	111,600	25,100	111,600	111,600	0 270	W	1	1- 39- 6.5
11.004-1-4.7		Larche, Nicole A.	18,900	18,900	18,900	18,900	0 314	W	1	1- 39- 6.7
35.045-3-6		Larock, Daniel E.	45,000	7,200	45,000	45,000	0 210		1	1- 40- 5
35.053-4-35		LaRock, Majella E.	42,700	6,200	42,700	42,700	0 210		1	1- 51-13
18.002-1-32		LaShomb, Carl	34,300	7,200	34,300	34,300	0 210		1	1- 34- 6
11.002-2-7.1		Lashomb, Danny G.	97,700	13,100	97,700	97,700	0 210	W	1	1- 8-13.1
25.002-1-40		LaShomb, Gerald D.	34,400	17,600	44,400	44,400	0 312		1	1-40-11.11
35.054-1-30		Lashomb, Jay	56,200	4,900	56,200	56,200	0 210		1	1- 40-13
35.046-1-18		LaShomb, Marilyn F (LU)	52,500	9,400	52,500	52,500	0 210		1	1- 40-12
25.004-3-4.11		Lashomb, Micheline	46,300	16,500	46,300	46,300	0 240		1	1- 40-11.2
18.001-2-20		Lassial, Larry A.	20,000	3,900	20,000	20,000	0 210		1	1- 64-14.1
35.045-4-27		Lattimer, James K.	100,400	6,900	100,400	100,400	0 270		1	1-60-8
35.045-1-9		Lattimer, Julie Ann	44,300	6,900	44,300	44,300	0 210		1	1- 26- 2
35.061-2-7		LaValley, Eric B.	225,000	25,000	225,000	225,000	0 210	W	1	
25.001-3-30.1		LaValley, Warren W Jr & etal	44,000	13,000	44,000	44,000	0 270		1	
18.003-1-31		Lavare, Melinda M.	38,200	8,200	38,200	38,200	0 270		1	
18.060-1-13		Lavare, Michael V.	39,500	10,000	39,500	39,500	0 270	W	1	1- 56-12
11.003-2-21		LaVare, Richard A.	42,000	10,100	42,000	42,000	0 210	W	1	1- 6- 9
* 35.001-2-42.1		Lavare, Sally	57,500	7,500	57,500	57,500	0 210		1	1- 41-10.1
35.001-2-42.11		Lavare, Sally		7,500	57,500	57,500	0 210		1	1- 41-10.1
25.004-2-26.1		Lavigne, Paul A.	32,400	11,700	32,400	32,400	0 270		1	1- 55- 7.1
25.004-2-26.21		Lavigne, Paul A.	292,300	60,800	292,300	292,300	0 116		1	1-55-7.2
25.004-2-26.22		Lavigne, Paul A.	70,000	10,700	70,000	70,000	0 220		1	

School District	402001	Brasher Falls	2019	-----	2020	-----	Res Prp	O R	T	Account Nbr
Parcel Id		Name	Total Av	Land Av	Total Av	Total Av	Pct Cls	C S S C		
25.004-2-27		Lavigne, Paul A.	8,500	8,500	8,500	8,500	0 322		1	
35.045-4-15.1		LaVigne Holdings LLC	90,000	5,800	90,000	90,000	0 453		1	1- 32- 3
18.004-1-17		Law, Kathy	57,300	5,400	57,300	57,300	0 270		1	1- 25- 6
35.046-1-6		Lawrence, Becky L.	48,000	7,800	48,000	48,000	0 210		1	1- 21-15
35.053-5-6		Lawrence, Phillip	25,700	6,200	25,700	25,700	0 270		1	1- 41-14.1
35.053-4-12.2		LBSH Housing Corp	1,383,100	8,000	1,383,100	1,383,100	0 633		8	1- 33- 5.3
35.053-4-12.3		LBSH Housing Corp	2,600	2,600	2,600	2,600	0 314		8	1- 33- 5.4
35.053-4-12.121		LBSH Housing Corp	896,100	8,100	896,100	896,100	0 633		8	1-33-5.21
35.053-4-24.2		LBSH Housing Corp	3,800	3,800	3,800	3,800	0 314		8	8- 80- 3.2
11.004-1-16		Leaman, Terry	61,300	16,800	61,300	61,300	0 210	W	1	1- 62-15.1
11.004-1-17.1		Leamann, Terry P.	21,000	16,000	21,000	21,000	0 270	W	1	1- 62-15.21
35.045-2-28		Leblanc, Frederick	76,000	8,100	76,000	76,000	0 210		1	1- 2- 9
18.002-1-65.2		Lee, Amos L.		46,400	171,200	171,200	0 240	W	1	
* 18.002-1-44		Lee, Wallie L.	50,100	7,200	50,100	50,100	0 210		1	1- 50- 2
* 18.002-1-65.1		Lee, Wallie L.		18,100	155,600	155,600	0 312	W	1	1-15-3.1
18.002-1-65.3		Lee, Wallie L.		33,700	33,700	33,700	0 322		1	
18.002-1-65.11		Lee, Wallie L.		28,300	134,300	134,300	0 312	W	1	1-15-3.1
25.028-1-18		Leggue, Allen W.	43,300	6,500	43,300	43,300	0 210		1	1- 42- 5
25.002-2-8		Leggue, Lee Ann	63,000	12,300	63,000	63,000	0 240		1	1- 48- 2
18.002-1-15		Lemay, Beverly	11,300	5,300	11,300	11,300	0 210		1	1- 42- 8
18.002-1-16.12		Lemay, Beverly	26,000	5,600	26,000	26,000	0 210		1	
18.002-1-16.111		Lemay, Beverly	84,600	22,600	84,600	84,600	0 210	W	1	1- 42-11
18.001-2-23.1		Lempert, Daniel S.	42,400	10,200	42,400	42,400	0 210		1	1- 69- 9.1
36.001-1-7		LeValley, Stephen Y.	23,400	11,700	23,400	23,400	0 260		1	1- 51-14.4
26.002-1-9		Levitt, Jack	187,500	97,800	187,500	187,500	0 242		1	1- 46- 4.1
19.003-1-3		Liao, Leo M.	2,850	2,850	2,850	2,850	0 314		1	1- 58- 4.22
34.068-4-11		Liberty, Jeffrey A.	19,400	2,800	19,400	19,400	0 312	W	1	1- 43- 2
36.001-1-21		Liberty, Steven	5,600	5,100	5,600	5,600	0 312		1	1- 4- 8
36.001-1-22.11		Liberty, Steven E.	45,000	35,000	45,000	45,000	0 270		1	1- 3- 5
34.002-2-5		Liberty Fur Farms Inc #601	34,600	11,600	34,600	34,600	0 449		1	1- 43- 1
34.068-4-1		Liberty Real Estate	7,800	7,800	100,000	100,000	0 432		1	1- 53-13
25.001-3-7.11		Ling, Harold	66,900	12,100	66,900	66,900	0 210		1	1- 60-11
18.060-3-2		Link, Joshua R.	12,800	5,000	12,800	12,800	0 260	W	1	1- 71-12
18.060-3-3		Link, Joshua R.	5,000	5,000	5,000	5,000	0 314	W	1	1- 72- 2
25.002-1-9.111		Lippassaar, Arno	58,000	9,900	73,000	73,000	0 510		1	1- 10-14.2
35.045-4-32		Locke, Michael	81,800	6,600	81,800	81,800	0 210		1	1- 43-10
35.001-2-33		Logan, Daniel J.	63,800	8,000	63,800	63,800	0 270		1	1- 74-12.3

<b>Page Totals</b>		<b>Parcels</b>	35	3,558,450	489,250	4,004,850				
--------------------	--	----------------	----	-----------	---------	-----------	--	--	--	--

School District	402001	Brasher Falls	2019	-----	2020	-----	Res Prp	O R	T	Account Nbr
Parcel Id		Name	Total Av	Land Av	Total Av	Total Av	Pct Cls	C S S C		
35.001-2-10		Logan, John W.	19,200	16,200	16,200	16,200	0 322		1	1- 70-14
35.001-2-11		Logan, John W.	35,400	8,700	35,400	35,400	0 270		1	1- 65-10
35.045-1-6		Longuil, Richard L.	56,800	8,900	56,800	56,800	0 210		1	1- 43-15
18.059-2-8		Lopez, Bartholomew	400	400	400	400	0 311		1	
11.001-2-4		Lopinto, Donna Simmons	6,900	6,900	6,900	6,900	0 323		1	1- 19- 7.2
25.002-2-12		Love, Donald	103,300	24,400	103,300	103,300	0 210	W	1	1- 70-13
27.001-2-1		Lovely, Daniel L.	23,000	22,000	23,000	23,000	0 270		1	1- 1- 8
27.001-1-38		Loy, Paul H. Jr.	26,000	18,700	26,000	26,000	0 312		1	1- 51- 8.2
27.001-1-39.2		Loy, Paul H. Jr.	11,300	11,300	11,300	11,300	0 311		1	1-51-8.2
11.081-1-38		Lucia, Stephen	61,300	10,200	61,300	61,300	0 210		1	1- 15- 4
25.028-1-12		Lundgren, Dorothy R.	69,700	4,500	69,700	69,700	0 210		1	1- 56-14
35.045-2-11		Lustic, Robert G.	6,400	3,500	6,400	6,400	0 312		1	1- 37- 3
35.045-1-4		Lynch, Leo (LU)	51,500	9,400	51,500	51,500	0 210		1	1- 58-10
17.004-1-50		Lyon, Jack	78,500	15,200	78,500	78,500	0 240		1	1- 61- 5.2
18.003-2-3		Lyon, Jack	13,500	13,500	13,500	13,500	0 311	W	1	1- 46- 9.1
35.053-5-9		MacCue, Winfield	57,700	4,200	57,700	57,700	0 210		1	1- 12- 3.1
35.036-1-9		MacDonald, Allan J.	34,000	6,500	34,000	34,000	0 260	W	1	1- 9- 4
11.002-2-15		Mahoney Family Trust	99,900	13,100	99,900	99,900	0 210	W	1	1- 45- 3
25.001-3-22		Mainville, Daniel J.	126,200	14,300	126,200	126,200	0 210		1	
18.003-1-34.1		Mantle, Nell	19,800	19,800	19,800	19,800	0 314	W	1	
18.003-3-21		Mantle, Nell	125,500	17,500	125,500	125,500	0 210	W	1	
11.004-1-6.1		Mapes, Robert J.	14,800	14,800	14,800	14,800	0 314	W	1	1- 20- 2.1
25.002-1-39.2		Marcil, Micheline/Jeremy	63,500	41,900	63,500	63,500	0 260		1	
* 25.002-1-22.1		Marcil, Robert C.	28,100	28,100	28,100	28,100	0 322		1	1- 68- 1
25.002-1-22.11		Marcil, Robert C.		26,500	26,500	26,500	0 322		1	1- 68- 1
25.004-2-1.3		Marlowe, Gina M.	54,200	12,600	54,200	54,200	0 270		1	
35.045-3-34		Marsden, Henry	6,800	6,800	6,800	6,800	0 314		1	1- 59- 2.2
18.069-1-1		Marshall, Lesley A.	10,000	10,000	10,000	10,000	0 314	W	1	
18.069-1-2		Marshall, Lesley A.	95,200	11,200	95,200	95,200	0 210	W	1	
18.069-2-6		Marshall, Lesley A.	12,000	12,000	12,000	12,000	0 314		1	
35.035-3-10		Martell, James	5,400	5,400	5,400	5,400	0 314	W	1	1- 39- 9
35.036-2-1		Martell, James	5,800	5,800	5,800	5,800	0 314		1	1- 39-12
35.036-2-2		Martell, James	1,700	1,700	1,700	1,700	0 314		1	1- 59-23
27.038-1-11		Martin, Bruce	41,600	13,100	41,600	41,600	0 260	W	1	1- 20-14
27.038-1-12		Martin, Bruce	3,500	3,500	3,500	3,500	0 314	W	1	1- 5- 3
35.002-2-56		Martin, Randy L.	10,000	10,000	10,000	10,000	0 314		1	1- 7- 3
18.059-1-2		Martin, Ronda A.	20,900	6,800	20,900	20,900	0 271	W	1	1- 7- 9

School District	402001	Brasher Falls	2019	-----	2020	-----	Res Prp	O R	T	Account Nbr
Parcel Id		Name	Total Av	Land Av	Total Av	Total Av	Pct Cls	C S S C		
18.059-1-3		Martin, Ronda A.	56,000	6,800	56,000	56,000	0 210		1	1- 31- 7
18.002-1-4.2		Martin, Van J.	37,000	13,400	37,000	37,000	0 210	W	1	1- 57- 4.2
18.002-1-4.3		Martin, Van J.	4,700	4,700	4,700	4,700	0 314	W	1	1- 57- 5.3
18.060-1-11		Masuk, Paul S.	51,000	10,000	51,000	51,000	0 210	W	1	1- 1- 5
18.060-1-12		Masuk, Paul S.	6,000	6,000	6,000	6,000	0 311	W	1	1- 25-12
25.001-3-5.1		Matthews, Dale J.	9,000	9,000	9,000	9,000	0 314		1	1- 68- 12.2
25.001-3-7.12		Matthews, Dale J.	26,300	17,400	26,300	26,300	0 116		1	
11.002-2-24.1		Mattison, Traci J.	26,600	16,600	26,600	26,600	0 270	W	1	1- 61-14
18.069-1-5		McAllister, Michael A (LU)	57,300	15,500	57,300	57,300	0 270	W	1	
36.001-4-3		Mccargo, Carl W.	14,500	14,500	14,500	14,500	0 314	W	1	
35.053-1-6.1		McCarthy, Christina J.M.	59,800	9,600	59,800	59,800	0 210		1	1- 4- 2
35.002-4-6.6		McCormack, Robert F.	9,700	9,700	9,700	9,700	0 323		1	1-250-11.6
34.060-1-22		McCuin, Ryan	60,000	6,300	60,000	60,000	0 210		1	1- 23-11
36.001-4-11		McDermott, George F.	16,100	16,100	16,100	16,100	0 322	W	1	
36.001-4-14		McDermott, George F.	14,500	14,500	14,500	14,500	0 314	W	1	
18.002-1-3		McDermott, Jason T.	168,100	8,100	168,100	168,100	0 210	W	1	1- 57- 4
18.002-1-4.111		McDermott, Jason T.	2,800	2,800	2,800	2,800	0 314		1	1- 57- 5.1
11.004-3-10		McDonald, Noah M.	52,000	9,400	52,000	52,000	0 270		1	
35.046-2-7		McGill, David A.	60,400	7,400	60,400	60,400	0 210		1	1- 43- 9.11
35.053-3-3		McGrath, Adam P.	109,700	10,700	109,700	109,700	0 210	W	1	1- 59-12
35.053-3-8		McGrath, Adam P.	5,100	5,100	5,100	5,100	0 311	W	1	
18.001-1-10		McGrath, Carolyn F.	11,000	10,000	11,000	11,000	0 312	W	1	1- 21-10
25.002-1-16		McGrath, James T.	54,200	5,900	66,600	66,600	0 210		1	1- 62- 8
18.002-1-47.1		McGrath, Thomas	27,800	10,500	27,800	27,800	0 260		1	1- 53- 6.6
25.002-5-4.12		McGrath, Valarie	9,400	9,400	9,400	9,400	0 314		1	
25.004-2-41		McGrath, Valarie	166,200	7,000	166,200	166,200	0 210		1	
35.001-1-5.1		McGreevy, John	155,900	58,600	155,900	155,900	0 113	W	1	1- 47- 7
25.004-3-2		McGregor, Debra J.	57,800	6,000	57,800	57,800	0 210		1	
27.030-1-6		McKercher, Mary A.	35,000	7,600	35,000	35,000	0 210	W	1	1- 62-14
35.035-3-8		McLaughlin, Aron K (LC)	2,900	2,900	2,900	2,900	0 314		1	1- 48-14
35.035-3-9		McLaughlin, Aron K (LC)	22,800	7,300	22,800	22,800	0 260	W	1	1- 48-13
35.054-1-28		McLaughlin, Bryan M.	70,500	6,700	70,500	70,500	0 210		1	1- 47-15
11.002-2-28.31		McLeod, Harrison T.L.C.	36,000	18,500	36,000	36,000	0 260	W	1	1- 20- 1.3
36.001-4-4		McNair, Christopher	93,700	14,500	93,700	93,700	0 260	W	1	1-23-4.21
18.069-3-3		McOuat, J. Robert	40,000	10,000	40,000	40,000	0 270		1	1- 5- 6
26.004-1-14.22		Meacham, Arthur G (LU)	48,300	32,600	48,300	48,300	0 240		1	
27.003-2-42		Meacham, Bruce E.	2,000	2,000	2,000	2,000	0 910		1	1- 48- 8
<b>Page Totals</b>		<b>Parcels</b>	37	1,680,100	423,100	1,692,500				

School District	402001	Brasher Falls	2019	-----	2020	-----	Res Prp	O R	T	Account Nbr
Parcel Id		Name	Total Av	Land Av	Total Av	Total Av	Pct Cls	C S S C		
36.001-1-14		Meacham, Bruce E.	21,000	21,000	21,000	21,000	0 322		1	1- 48- 7
35.027-1-6		Meacham, Robert L (LU)	3,000	3,000	3,000	3,000	0 314	W	1	1- 29- 7.2
35.045-4-11		Meacham, Todd W.	56,400	6,500	56,400	56,400	0 210		1	1- 59-15
25.001-3-9		Meeder, Pamela (LU)	71,700	35,900	71,700	71,700	0 270		1	1- 45-13
25.001-3-15.112		Mereau, John J.	6,800	6,800	6,800	6,800	0 311		1	
35.027-1-5		Mereau, John J.	11,300	11,300	11,300	11,300	0 314	W	1	1- 56- 5
35.053-4-33.1		Methodist Church	105,900	5,900	105,900	105,900	0 620		8	8- 80- 4
34.060-1-20		Michaud, Mark J.	88,700	5,500	88,700	88,700	0 210		1	1- 35-15
25.004-3-7.22		Michaud, Paula A.	6,000	6,000	6,000	6,000	0 311		1	
18.003-1-10.11		Mighty Pine Development LLC	39,500	39,500	39,500	39,500	0 322	W	1	1- 28-13.1
18.003-1-33		Mighty Pine Development LLC	18,100	18,100	18,100	18,100	0 314	W	1	
19.003-1-4		Mihalik, Michael	5,200	5,200	5,200	5,200	0 314		1	1- 60- 5.2
11.002-2-17.1		Miller, Karmen E.	98,700	12,000	98,700	98,700	0 210	W	1	1- 21- 1
35.045-3-42		Miller, Ronny G.	90,000	9,600	90,000	90,000	0 210		1	1-43-5
18.060-1-16		Mitchell, Donald J.	46,800	8,700	46,800	46,800	0 210	W	1	1- 33-11
35.045-3-28		Mitchell, Edward	19,500	6,300	19,500	19,500	0 210		1	1- 24-15
19.045-1-1		Mitchell, Edward J & Etal	17,600	6,700	17,600	17,600	0 210		1	1- 49- 8.1
18.060-1-6		Mitchell, Ernest	6,500	6,000	6,500	6,500	0 210		1	1- 49- 7
19.045-1-2		Mitchell, Floyd	11,000	2,800	11,000	11,000	0 270		1	1- 49- 8.2
35.045-1-2.2		Mitchell, Floyd H.	50,500	6,400	50,500	50,500	0 210		1	1- 26- 3.2
18.060-1-21		Mitchell, Howard	14,600	13,600	14,600	14,600	0 270	W	1	1- 29- 5
26.004-1-8.11		Mitchell, Susan D.	65,500	5,600	65,500	65,500	0 210		1	1- 23- 7.1
36.001-4-10		Mizanoglu, Mehmet	25,600	15,600	25,600	25,600	0 260	W	1	
25.004-2-14.1		Moller, Helen	46,900	6,800	46,900	46,900	0 210		1	1- 2-10.1
18.060-1-5		Monje & etal, Hope	3,500	3,500	3,500	3,500	0 311	W	1	1- 21- 8
35.053-4-34		Monroe, Scott J.	59,500	6,500	59,500	59,500	0 220		1	1- 73-14
35.053-4-7		Monsour, Mary Jane	46,400	6,400	46,400	46,400	0 220		1	1- 52-10
11.002-2-5		Montroy, Teddy C.	3,000	3,000	3,000	3,000	0 314	W	1	1- 30- 1
11.002-2-6		Montroy, Teddy C.	123,000	24,800	123,000	123,000	0 210	W	1	1- 59-14
11.002-2-32.1		Montroy , Dean (Etal)	82,500	15,800	82,500	82,500	0 260	W	1	1- 20- 3.1
35.045-3-22		Moody, Beverly	60,800	7,200	60,800	60,800	0 411	W	1	1- 50- 5
35.001-2-44		Moody, Dennis J.	5,200	5,200	5,200	5,200	0 323		1	1- 48- 5
35.045-3-2		Moody, Dennis J.	12,000	7,200	12,000	12,000	0 210		1	1- 26- 8
35.045-3-1.2		Moody, Jacqueline M.	49,600	7,200	49,600	49,600	0 210		1	
18.004-2-12		Moore, David	18,000	18,000	18,000	18,000	0 322	W	1	1- 58- 4.16
18.004-2-35		Moore, David R.	15,000	15,000	15,000	15,000	0 314	W	1	1- 58- 4.12
11.004-1-18.14		Moreau, Ronald G.	37,000	7,600	37,000	37,000	0 270		1	
<b>Page Totals</b>		<b>Parcels</b>	37	1,442,300	392,200	1,442,300				



School District	402001	Brasher Falls	2019	-----	2020	-----	Res Prp	O R	T	Account Nbr
Parcel Id		Name	Total Av	Land Av	Total Av	Total Av	Pct Cls	C S S C		
11.004-1-18.13		Moreau, Ronald G.	5,000	4,500	5,000	5,000	0 312		1	
34.002-2-11		Morgan, Timothy B.	144,600	36,000	144,600	144,600	79 240		1	1- 54- 7
34.002-2-13		Morgan, Timothy B.	5,200	5,200	5,200	5,200	0 314		1	
18.001-2-22		Morrill, Ronald Jr.	40,000	7,300	40,000	40,000	0 270		1	1- 69- 9.2
17.004-1-48		Morris, Wesley M. Jr.	15,400	15,400	15,400	15,400	0 322		1	1-46-9.5
35.002-5-12		Mossow, Brent	7,300	7,300	7,300	7,300	0 314	W	1	
25.004-3-4.12		Moulton, Christine E.	1,000	1,000	16,500	16,500	0 312		1	
34.068-4-7.3		Moulton, Jennifer M.		13,600	59,600	59,600	0 210	W	1	
34.068-4-8.1		Moulton, Jennifer M.		100	100	100	0 311		1	1- 29-11
* 34.068-4-7		Moulton, Richard	59,600	13,600	59,600	59,600	0 210	W	1	1- 51- 1
34.068-4-7.2		Moulton, Richard G.		100	100	100	0 311		1	
* 34.068-4-8		Moulton, Richard G.	56,300	7,300	56,300	56,300	0 484		1	1- 29-11
34.068-4-8.2		Moulton, Richard G.		7,300	56,300	56,300	0 484		1	
19.003-1-15		Mueller, Ken	22,600	22,600	22,600	22,600	0 323		1	1- 38- 7
27.003-2-20		Mujisce, Michael	5,400	5,400	5,400	5,400	0 322		1	1- 45-11
26.004-1-10.11		Mulvana, Sally	38,800	6,800	38,800	38,800	0 210	W	1	1- 36- 3
26.004-1-16.2		Mulvana, Sally	59,000	9,000	59,000	59,000	0 210		1	
35.045-3-33		Mulvana, Sally	27,800	7,800	27,800	27,800	0 210		1	1- 51- 2
35.045-3-18		Munson, Gary	96,800	7,300	96,800	96,800	50 432		1	1- 66-12
18.003-3-20		Munson, Philip K.	99,900	18,400	99,900	99,900	0 210	W	1	
11.004-3-12		Murphy, Nancy M.	72,400	19,700	72,400	72,400	0 210	W	1	1- 39- 5
35.046-1-12		Murphy, Susan L.	46,100	6,900	46,100	46,100	0 210		1	1- 43- 7
25.002-2-9		Murphy, Taylor R.	119,000	7,700	119,000	119,000	0 210		1	1- 70-12
11.003-2-22		Murray, Charles H (Estate)	11,200	11,200	11,200	11,200	0 314	W	1	1- 50-13
11.003-2-23		Murray, Charles H (Estate)	4,300	4,300	4,300	4,300	0 314	W	1	1- 50-12
11.004-1-34		Murray, Dennis R.	20,000	3,900	20,000	20,000	0 210		1	1- 22-14
36.002-1-11		Murray, Elizabeth A.	71,100	8,500	71,100	71,100	0 210		1	1- 58- 4.17
35.001-2-45.2		Murray, Gary	56,500	6,500	56,500	56,500	0 210		1	
11.003-2-17		Murray, Nancy L.	30,300	14,100	30,300	30,300	0 270		1	1- 16- 5
26.004-1-10.121		Murray, Roger	12,000	12,000	12,000	12,000	0 312	W	1	
35.045-4-24		Murtagh, Michael	88,500	6,500	88,500	88,500	0 210		1	1- 54- 1
* 35.053-1-3.1		Murtagh, Michael J.	48,200	6,800	48,200	48,200	0 210		1	1- 59-11.1
35.053-1-3.11		Murtagh, Michael J.		6,800	48,200	48,200	0 210		1	1- 59-11.1
* 35.053-1-20.2		Murtagh, Michael J.		1	1	1	0 314		1	
35.045-3-7		Naber, Karen L.	71,000	6,800	71,000	71,000	0 210		1	1- 74- 3
11.002-2-39		Nalli, Amalli	77,500	21,400	77,500	77,500	0 210		1	1- 29- 6
19.003-1-6		Nason, George H.	17,500	4,500	17,500	17,500	0 260		1	1- 60- 5.4

<b>Page Totals</b>	<b>Parcels</b>	33	1,266,200	315,900	1,446,000					
--------------------	----------------	----	-----------	---------	-----------	--	--	--	--	--

School District	402001	Brasher Falls	2019	-----	2020	-----	Res Prp	O R	T	Account Nbr
Parcel Id		Name	Total Av	Land Av	Total Av	Total Av	Pct Cls	C S S C		
35.045-3-17		Nason, Michelle	72,000	9,300	72,000	72,000	0 210		1	1- 37- 8
35.001-2-43./1		New York State Higway Garage	70,575	4,575	70,575	70,575	0 651		8	0540001
17.004-1-44		New York State Park	25,400	25,400	25,400	25,400	0 961		8	8-78-3
18.003-1-15		New York State Park	18,700	18,700	18,700	18,700	0 961		8	
26.003-1-2		New York State Park	11,400	11,400	11,400	11,400	0 961		8	8- 80-12
26.003-1-5		New York State Park	45,600	45,600	45,600	45,600	0 961		8	8-78-2
26.003-1-6		New York State Park	10,500	10,500	10,500	10,500	0 961		8	
26.003-1-8		New York State Park	72,200	72,200	72,200	72,200	0 961		8	8-78-1
35.001-1-13		New York State Park	25,300	25,300	25,300	25,300	0 961		8	8-78-5
35.001-2-21		New York State Park	60,000	60,000	60,000	60,000	0 961		8	8-78-4
35.002-4-19		New York State Park	38,600	38,600	38,600	38,600	0 961		8	
36.001-1-20		New York State Park	22,300	22,300	22,300	22,300	0 961		8	1- 31-10
17.004-1-22		New York State Reforestation	114,800	114,800	114,800	114,800	0 941		3	1300004
17.004-1-41		New York State Reforestation	83,900	83,900	83,900	83,900	0 941		3	1310002
17.004-1-42		New York State Reforestation	37,900	37,900	37,900	37,900	0 941		3	1380001
17.004-1-43		New York State Reforestation	16,900	16,900	16,900	16,900	0 941		3	1420002
18.001-2-2		New York State Reforestation	90,600	90,600	90,600	90,600	0 941		3	1030003
18.001-2-30		New York State Reforestation	31,700	31,700	31,700	31,700	0 941		3	1020002
18.001-5-1		New York State Reforestation	20,500	20,500	20,500	20,500	0 941		3	1510001
18.001-5-2		New York State Reforestation	7,700	7,700	7,700	7,700	0 941		3	1410001
18.001-5-3		New York State Reforestation	19,100	19,100	19,100	19,100	0 941		3	1400001
18.002-1-9		New York State Reforestation	45,800	45,800	45,800	45,800	0 941	W	3	1230002
18.002-1-28		New York State Reforestation	138,700	138,700	138,700	138,700	0 941		3	1590004
18.002-1-50		New York State Reforestation	22,100	22,100	22,100	22,100	0 941		3	1630002
18.002-1-51		New York State Reforestation	4,500	4,500	4,500	4,500	0 941		3	1650001
18.002-1-52		New York State Reforestation	2,700	2,700	2,700	2,700	0 941		3	1220101
18.003-1-1		New York State Reforestation	19,800	19,800	19,800	19,800	0 941		3	1360003
18.003-1-12		New York State Reforestation	159,100	159,100	159,100	159,100	0 941		3	0970004
18.003-1-13		New York State Reforestation	74,100	74,100	74,100	74,100	0 941		3	1010003
18.003-1-16		New York State Reforestation	25,500	25,500	25,500	25,500	0 941		3	0950001
18.003-1-17		New York State Reforestation	56,800	56,800	56,800	56,800	0 941		3	0840003
18.003-1-18		New York State Reforestation	93,000	93,000	93,000	93,000	0 941		3	0850001
18.003-1-19		New York State Reforestation	18,000	18,000	18,000	18,000	0 941		3	1060001
18.003-1-24		New York State Reforestation	31,300	31,300	31,300	31,300	0 941		3	1370001
18.003-1-29		New York State Reforestation	9,900	9,900	9,900	9,900	0 941		3	1102001
18.004-1-1		New York State Reforestation	30,300	30,300	30,300	30,300	0 941		3	0940002
18.004-1-2		New York State Reforestation	47,200	47,200	47,200	47,200	0 941		3	1070004

School District	402001	Brasher Falls	2019	-----	2020	-----	Res Prp	O R	T	Account Nbr
Parcel Id		Name	Total Av	Land Av	Total Av	Total Av	Pct Cls	C S S C		
18.004-1-3		New York State Reforestation	13,400	13,400	13,400	13,400	0 941		3	1- 65- 8
18.004-1-21		New York State Reforestation	242,800	242,800	242,800	242,800	0 941		3	1050015
18.004-1-22		New York State Reforestation	41,800	41,800	41,800	41,800	0 941		3	0820002
18.004-1-23		New York State Reforestation	58,800	58,800	58,800	58,800	0 941		3	0810002
18.004-1-24		New York State Reforestation	13,800	13,800	13,800	13,800	0 961		8	8-78-6
18.004-1-25		New York State Reforestation	152,300	152,300	152,300	152,300	0 941		3	0800107
18.004-1-26		New York State Reforestation	22,700	22,700	22,700	22,700	0 941		3	0790001
18.004-1-27		New York State Reforestation	34,500	34,500	34,500	34,500	0 941		3	1040003
18.004-1-28		New York State Reforestation	20,500	20,500	20,500	20,500	0 941		3	0880002
19.001-2-2		New York State Reforestation	11,900	11,900	11,900	11,900	0 941		3	1250001
19.001-2-30		New York State Reforestation	1,400	1,400	1,400	1,400	0 941		3	1220301
19.003-1-14		New York State Reforestation	8,500	8,500	8,500	8,500	0 941		3	1- 49- 5
19.003-1-42		New York State Reforestation	72,700	72,700	72,700	72,700	0 941		3	1260005
19.003-1-47		New York State Reforestation	4,400	4,400	4,400	4,400	0 941		3	1220501
25.001-3-1		New York State Reforestation	29,400	29,400	29,400	29,400	0 941		3	1450001
25.001-3-16		New York State Reforestation	14,400	14,400	14,400	14,400	0 941		3	1460001
25.001-3-18		New York State Reforestation	22,000	22,000	22,000	22,000	0 941		3	1520001
25.002-1-30		New York State Reforestation	61,900	61,900	61,900	61,900	0 941		3	1320002
25.002-1-31		New York State Reforestation	56,400	56,400	56,400	56,400	0 941		3	1330003
25.002-1-32		New York State Reforestation	54,100	54,100	54,100	54,100	0 941		3	1500002
25.002-4-1		New York State Reforestation	20,800	20,800	20,800	20,800	0 941		3	1480001
25.004-2-6		New York State Reforestation	33,700	33,700	33,700	33,700	0 941		3	0690002
25.004-2-8		New York State Reforestation	14,800	14,800	14,800	14,800	0 941		3	0550001
25.004-2-9		New York State Reforestation	153,800	153,800	153,800	153,800	0 941		3	0510001
26.001-1-9		New York State Reforestation	114,100	114,100	114,100	114,100	0 941		3	1290003
26.001-1-10		New York State Reforestation	81,400	81,400	81,400	81,400	0 941		3	1090109
26.001-1-11		New York State Reforestation	73,900	73,900	73,900	73,900	0 941		3	0860002
26.001-1-12		New York State Reforestation	43,600	43,600	43,600	43,600	0 941		3	0910003
26.001-1-13		New York State Reforestation	31,400	31,400	31,400	31,400	0 941		3	0990002
26.001-1-15		New York State Reforestation	7,600	7,600	7,600	7,600	0 941		3	1000001
26.001-1-17		New York State Reforestation	9,200	9,200	9,200	9,200	0 941		3	1570001
26.001-1-18		New York State Reforestation	13,700	13,700	13,700	13,700	0 941		3	1090209
26.001-1-19		New York State Reforestation	107,500	107,500	107,500	107,500	0 941		3	1270004
26.001-1-21		New York State Reforestation	43,900	43,900	43,900	43,900	0 941		3	1280004
26.001-1-22		New York State Reforestation	73,300	73,300	73,300	73,300	0 941		3	1340004
26.001-1-24		New York State Reforestation	10,800	10,800	10,800	10,800	0 941		3	1540001
26.001-1-25		New York State Reforestation	6,700	6,700	6,700	6,700	0 941		3	1350002
<b>Page Totals</b>		<b>Parcels</b>	37	1,777,900	1,777,900	1,777,900				

School District	402001	Brasher Falls	2019	-----	2020	-----	Res Prp	O R	T	Account Nbr
Parcel Id		Name	Total Av	Land Av	Total Av	Total Av	Pct Cls	C S S C		
26.001-1-26		New York State Reforestation	52,000	52,000	52,000	52,000	0 941		3	1470003
26.001-1-27		New York State Reforestation	2,000	2,000	2,000	2,000	0 941		3	1490003
26.002-1-1		New York State Reforestation	90,800	90,800	90,800	90,800	0 941		3	0830004
26.002-1-2		New York State Reforestation	32,800	32,800	32,800	32,800	0 941		3	0800207
26.002-1-3		New York State Reforestation	38,800	38,800	38,800	38,800	0 941		3	0780001
26.002-1-4		New York State Reforestation	39,900	39,900	39,900	39,900	0 941		3	0890001
26.002-1-6		New York State Reforestation	108,100	108,100	108,100	108,100	0 941		3	0900003
26.002-1-11		New York State Reforestation	79,800	79,800	79,800	79,800	0 941		3	0870005
26.003-1-1		New York State Reforestation	9,000	9,000	9,000	9,000	0 941		3	0700001
26.003-1-9		New York State Reforestation	67,000	67,000	67,000	67,000	0 941		3	0930002
26.003-1-11		New York State Reforestation	43,200	43,200	43,200	43,200	0 941		3	0920002
26.003-1-12		New York State Reforestation	74,800	74,800	74,800	74,800	0 941		3	1100004
26.003-1-15		New York State Reforestation	60,200	60,200	60,200	60,200	0 941		3	0710002
26.003-1-16		New York State Reforestation	13,900	13,900	13,900	13,900	0 941		3	0520101
26.003-1-18		New York State Reforestation	9,800	9,800	9,800	9,800	0 941		3	0720001
26.003-1-19		New York State Reforestation	89,200	89,200	89,200	89,200	0 941		3	0520003
26.003-1-20		New York State Reforestation	144,400	144,400	144,400	144,400	0 941		3	0480001
26.003-1-21		New York State Reforestation	1,600	1,600	1,600	1,600	0 941		3	0500001
27.001-1-4		New York State Reforestation	12,800	12,800	12,800	12,800	0 941		3	0270001
27.001-2-3		New York State Reforestation	13,300	13,300	13,300	13,300	0 941		3	0350203
27.001-2-6		New York State Reforestation	7,600	7,600	7,600	7,600	0 941		3	0360001
27.001-2-7		New York State Reforestation	7,200	7,200	7,200	7,200	0 941		3	0390001
27.001-2-9		New York State Reforestation	8,200	8,200	8,200	8,200	0 941		3	0180001
27.001-2-10		New York State Reforestation	129,900	129,900	129,900	129,900	0 941		3	0450005
27.001-2-18		New York State Reforestation	13,400	13,400	13,400	13,400	0 961		8	
27.001-2-19		New York State Reforestation	35,400	35,400	35,400	35,400	0 961		3	0350103
27.001-2-20		New York State Reforestation	55,400	55,400	55,400	55,400	0 941		3	0280001
27.001-2-21		New York State Reforestation	62,600	62,600	62,600	62,600	0 941		3	0260002
27.001-2-23		New York State Reforestation	15,100	15,100	15,100	15,100	0 941		3	0340001
27.002-1-2		New York State Reforestation	206,100	206,100	206,100	206,100	0 941		3	0440005
27.002-1-4		New York State Reforestation	28,200	28,200	28,200	28,200	0 941		3	1170307
27.003-2-1		New York State Reforestation	72,100	72,100	72,100	72,100	0 941		3	0230003
27.003-2-3		New York State Reforestation	7,200	7,200	7,200	7,200	0 941		3	0380001
27.003-2-4		New York State Reforestation	8,600	8,600	8,600	8,600	0 941		3	0210001
27.003-2-6		New York State Reforestation	37,200	37,200	37,200	37,200	0 941		3	0200003
27.003-2-7		New York State Reforestation	14,300	14,300	14,300	14,300	0 941		3	0320001
27.003-2-9		New York State Reforestation	15,700	15,700	15,700	15,700	0 941		3	0190001
<b>Page Totals</b>		<b>Parcels</b>	37	1,707,600	1,707,600	1,707,600				

School District	402001	Brasher Falls	2019	-----	2020	-----	Res Prp	O R	T	Account Nbr
Parcel Id		Name	Total Av	Land Av	Total Av	Total Av	Pct Cls	C S S	C	
27.003-2-10		New York State Reforestation	13,300	13,300	13,300	13,300	0 941		3	0370002
27.003-2-14		New York State Reforestation	21,000	21,000	21,000	21,000	0 941		3	0430001
27.003-2-15		New York State Reforestation	127,500	127,500	127,500	127,500	0 941		3	0420006
27.003-2-19		New York State Reforestation	63,100	63,100	63,100	63,100	0 941		3	0150002
27.003-2-31		New York State Reforestation	49,400	49,400	49,400	49,400	0 941		3	0120002
27.003-2-32		New York State Reforestation	61,400	61,400	61,400	61,400	0 941		3	0130002
27.003-2-33		New York State Reforestation	207,000	207,000	207,000	207,000	0 941		3	0110005
35.001-1-1		New York State Reforestation	33,700	33,700	33,700	33,700	0 941		3	0490001
35.001-1-2		New York State Reforestation	70,300	70,300	70,300	70,300	0 941		3	0630001
35.001-2-1		New York State Reforestation	22,600	22,600	22,600	22,600	0 941		3	0560001
35.001-2-2		New York State Reforestation	68,200	68,200	68,200	68,200	0 941		3	0570001
35.001-2-3		New York State Reforestation	62,800	62,800	62,800	62,800	0 941		3	0530002
35.001-2-4		New York State Reforestation	600	600	600	600	0 941		3	0650001
35.001-2-7		New York State Reforestation	90,300	90,300	90,300	90,300	0 941		3	0590106
35.001-2-15		New York State Reforestation	4,900	4,900	4,900	4,900	0 941		3	0590206
35.001-2-16		New York State Reforestation	45,800	45,800	45,800	45,800	0 941		3	0730002
35.001-2-17		New York State Reforestation	38,200	38,200	38,200	38,200	0 941		3	0590306
35.001-2-18		New York State Reforestation	35,600	35,600	35,600	35,600	0 941		3	0600001
35.001-2-20		New York State Reforestation	28,400	28,400	28,400	28,400	0 941		3	0610001
35.001-2-43		New York State Reforestation	11,700	11,700	11,700	11,700	0 941		3	0540001
35.002-4-1		New York State Reforestation	3,500	3,500	3,500	3,500	0 941		3	0770001
35.002-4-2		New York State Reforestation	1,200	1,200	1,200	1,200	0 941		3	0680001
35.002-4-3		New York State Reforestation	17,300	17,300	17,300	17,300	0 941		3	0670001
35.002-4-4		New York State Reforestation	26,500	26,500	26,500	26,500	0 941		3	0750002
35.002-4-17		New York State Reforestation	44,500	44,500	44,500	44,500	0 941		3	0760002
35.002-4-18		New York State Reforestation	56,100	56,100	56,100	56,100	0 941		3	0660103
35.002-4-20		New York State Reforestation	32,500	32,500	32,500	32,500	0 941		3	0660203
36.001-1-13		New York State Reforestation	14,100	14,100	14,100	14,100	0 941		3	0300001
36.001-1-15		New York State Reforestation	54,800	54,800	54,800	54,800	0 941		3	0400003
36.001-1-16		New York State Reforestation	13,000	13,000	13,000	13,000	0 941		3	0410001
36.001-1-17		New York State Reforestation	36,900	36,900	36,900	36,900	0 941		3	0180501
18.001-2-1		New York State Reforestation	5,800	5,800	5,800	5,800	0 941		3	1101001
25.004-2-7		New York State Reforestation	17,700	17,700	17,700	17,700	0 941		3	771001
26.003-1-4		New York State Reforestation	8,400	8,400	8,400	8,400	0 941		3	1580001
17.003-3-17		New York State Reforestation	21,400	21,400	21,400	21,400	0 941		3	1430001
18.002-1-55		New York State Reforestation	79,400	79,400	79,400	79,400	0 941		3	1620002
320.000-1		New York State Transition Asmt	34,720	0	16,630	16,630	0 993		3	
<b>Page Totals</b>		<b>Parcels</b>	37	1,523,620	1,488,900	1,505,530				

School District	402001	Brasher Falls	2019	-----	2020	-----	Res Prp	O R	T	Account Nbr
Parcel Id		Name	Total Av	Land Av	Total Av	Total Av	Pct Cls	C S S	C	
320.000-4		New York State Transition Asmt	29,520	0	14,140	14,140	0 993		3	
11.002-2-29.1		Newtown, Daniel	30,900	16,400	30,900	30,900	0 210	W	1	1- 51- 9.2
11.002-2-31		Newtown, Daniel	4,500	4,500	4,500	4,500	0 314		1	1- 51- 6
11.002-2-2.1		Newtown, David L (LU)	36,300	7,100	36,300	36,300	0 270		1	1- 51- 7
18.002-1-6.111		Nezezon, Joel M.	46,000	46,000	46,000	46,000	0 322	W	1	1- 3- 4
18.002-1-7.1		Nezezon, Joel M.	14,900	14,900	14,900	14,900	0 321		1	1- 28- 9.1
26.002-1-12		Nezezon, Joel M.	1,800	1,800	1,800	1,800	0 323		1	1- 62- 3
18.002-1-6.12		Nezezon, Joel M. DVM.	126,300	12,500	126,300	126,300	0 210		1	
18.002-1-6.2		Nezezon, Joel M DVM	17,000	7,000	17,000	17,000	0 312		1	
25.028-1-13		Nezezon, Mark A.	86,000	5,000	86,000	86,000	0 210		1	1- 51-12
35.001-2-29.21		Nezezon, Matthew A.	99,400	7,900	99,400	99,400	0 210		1	
18.003-3-19		Nezezon, Michael	103,500	6,600	103,500	103,500	0 210		1	1- 28-12.2
25.028-1-4		Nezezon, Paul W.	73,000	5,900	73,000	73,000	0 210		1	1- 54- 3
11.002-2-34.12		Niagara Mohawk Power Corp	18,000	18,000	18,000	18,000	0 330		6	
34.002-2-8		Niagara Mohawk Power Corp	369,792	6,200	369,792	369,792	0 872		6 R	6-75-5.1
555.009-1-1		Niagara Mohawk Power Corp	852,834	0	883,506	883,506	0 861		5 R	5-76-5
620.000-9999-132.350/1001		Niagara Mohawk Power Corp	80,795	0	80,795	80,795	0 882		6 R	6-75-5.35
620.000-9999-132.350/1011		Niagara Mohawk Power Corp	143,877	0	143,877	143,877	0 882		6 R	812419
620.000-9999-132.350/1881		Niagara Mohawk Power Corp	1,492,501	0	1,492,501	1,492,501	0 884		6 R	6-75-5.31
25.002-1-4.2		Nicholville Telephone Co	18,000	3,400	18,000	18,000	0 831		6	
34.060-1-9		Nicholville Telephone Co	35,200	4,200	35,200	35,200	0 831		6	6- 75- 6
555.010-1-1		Nicholville Telephone Co	65,080	0	60,295	60,295	0 866		5	5-76-8
620.000-9999-632.500/1881		Nicholville Telephone Co	119,823	0	119,823	119,823	0 836		6	6-75-7
36.002-1-9		Nickel, Alan	15,600	15,600	15,600	15,600	0 105		1	1- 37-15.1
35.035-2-23		Normandin, Jeffrey S.	9,000	7,000	9,000	9,000	0 260	W	1	
35.046-1-31		Normile, John J (LU)	79,500	5,300	79,500	79,500	0 210		1	1- 52- 3.1
27.038-1-18		Northrop, Bruce	4,800	4,800	4,800	4,800	0 311		1	1- 35- 2
11.002-2-25		Northrop, Bruce D.	5,900	5,900	5,900	5,900	0 314	W	1	1- 8-15
35.046-2-4.1		Nostrom, Annette A.	128,600	9,600	128,600	128,600	0 210		1	1- 43- 6
35.046-2-6		Nostrom, Annette A.	5,800	5,800	5,800	5,800	0 311		1	
35.053-1-4		O'Brien, Michael S.	97,900	6,100	97,900	97,900	0 210		1	1- 42-15
* 18.002-1-4.12		Oakes, Darrin	33,200	28,200	33,200	33,200	0 240		1	
* 18.002-1-4.112		Oakes, Darrin	6,200	6,200	6,200	6,200	0 314	W	1	
18.002-1-4.121		Oakes, Darrin		34,400	39,400	39,400	0 240		1	
11.081-1-48		Oakes, Darrin M.	59,000	7,200	59,000	59,000	0 210	W	1	1- 60-13
11.001-2-8		Oakes, Morris	50,500	17,700	50,500	50,500	0 270		1	1- 20- 4
11.002-2-14.3		Oakes, Morris N.	16,700	16,700	16,700	16,700	0 314	W	1	1-67-2.1

School District	402001	Brasher Falls	2019	-----	2020	-----	Res Prp	O R	T	Account Nbr
Parcel Id		Name	Total Av	Land Av	Total Av	Total Av	Pct Cls	C S S C		
11.004-1-2.1		Oakes, Morris Nelson	36,700	36,700	36,700	36,700	0 322	1		1- 38-12
18.001-2-12.12		Olson, Elvin J.	18,500	18,500	18,500	18,500	0 105	1		
18.001-2-12.112		Olson, Elvin J.	2,400	2,400	2,400	2,400	0 314	1		
18.001-2-14		Olson, Elvin J.	80,600	8,200	80,600	80,600	0 210	1		1- 52-12
18.001-2-11		Olson, Jason	4,200	4,200	4,200	4,200	0 314	1		1- 12-12
18.001-2-41		Olson, Jason M.	93,200	6,500	93,200	93,200	0 210	1		
11.002-2-3.11		Olson, Keith	51,100	39,700	51,100	51,100	30 270	W 1		1- 53- 1
18.001-2-31		Olson, Keith	26,500	24,000	26,500	26,500	0 260	W 1		1- 52-15
18.001-2-37		Olson, Keith	46,700	25,200	46,700	46,700	0 210	W 1		1- 53- 2
36.001-1-43		Olson, Kimberly	16,000	6,400	16,000	16,000	0 270	1		1- 7- 4
19.003-1-2		Pace, Betsy E.	28,600	29,500	29,500	29,500	0 322	W 1		1- 64-12.1
11.081-1-25		Page, Shane R.	58,700	9,800	58,700	58,700	0 210	1		1- 27- 5
26.001-1-1.4		Panepinto, Paul J.	10,500	10,500	10,500	10,500	0 314	W 1		1-46-9.4
12.001-1-4.21		Paquin, Peter	53,600	53,600	53,600	53,600	0 105	1		
26.002-1-5.11		Paquin, Peter B.	50,300	50,200	50,300	50,300	0 312	1		1- 18- 4
11.001-2-6		Paquin, Sandra A.	36,600	11,600	36,600	36,600	0 271	1		1- 36-14
18.004-2-17		Paridis, Edward J.	26,500	25,200	26,500	26,500	0 312	W 1		1- 58- 4.5
36.001-1-25		Parker, Allan	96,700	10,500	80,100	80,100	0 210	W 1		1- 59- 9
25.004-3-5.1		Parker, Joshua D.	82,000	10,000	90,200	90,200	0 210	1		1- 40-11.3
35.045-2-5		Passon, Robert	48,900	7,500	101,200	101,200	0 210	1		1- 10- 4
35.035-3-6		Patnode, Heather D.	1,000	1,000	1,000	1,000	0 311	1		
35.035-3-7		Patnode, Heather D.	34,000	6,000	34,000	34,000	0 260	W 1		1- 36-13
19.003-1-9.2		Patrick, Myron Trust	2,500	2,500	2,500	2,500	0 314	1		1- 58- 4.20
11.081-1-21.1		Pearce, James A.	16,300	5,700	16,300	16,300	0 210	1		1- 33- 7
11.081-1-23		Pearce, James A.	6,600	6,600	6,600	6,600	0 311	1		1- 2-11
18.001-2-13		Pearce, Jesse E.	13,600	6,700	13,600	13,600	0 210	1		1- 52-13
35.054-1-16		Peck, Travis S.	83,500	3,500	83,500	83,500	0 210	1		1- 45-15.1
35.054-1-22		Peck, Travis S.	13,000	2,200	13,000	13,000	0 312	1		1- 6-10.1
25.028-1-8		Pecore, Frank	22,100	4,500	22,100	22,100	0 210	1		1- 54- 9
25.028-1-9		Pecore, Frank V.	39,700	4,500	39,700	39,700	0 270	1		1- 54-10
35.053-4-27		Peets, James F (LU)	68,300	6,900	68,300	68,300	0 210	1		1- 54-12
18.004-2-20		Peets, Mark A.	144,100	25,200	144,100	144,100	0 210	W 1		1- 34-17
18.004-2-21		Peets, Mark A.	8,700	8,700	8,700	8,700	0 314	W 1		1- 58- 4.9
35.035-2-5		Pelkey, David A.	29,200	9,300	29,200	29,200	0 210	W 1		1- 48- 1
36.001-1-27.112		Pelkey, Stephen P.	98,300	5,900	98,300	98,300	0 210	1		
35.045-4-30		Penderghest, Nancy	52,100	5,700	52,100	52,100	0 210	1		1- 29-10
27.038-1-21.1		Perkins, Phillip	52,100	11,100	52,100	52,100	0 210	W 1		1- 58- 9

School District	402001	Brasher Falls	2019	-----	2020	-----	Res Prp	O R	T	Account Nbr
Parcel Id		Name	Total Av	Land Av	Total Av	Total Av	Pct Cls	C S S C		
11.081-1-1		Perry, Ashley M.	49,500	16,900	49,500	49,500	0 270	W 1		1- 4-12
11.004-3-13		Perry, Debra A.	170,000	10,900	170,000	170,000	0 210		1	1- 67-11
18.002-1-62.1		Perry, Glen A.	36,000	17,200	36,000	36,000	0 260	W 1		1- 26-13.1
35.045-3-37		Perry, Glen A.	92,100	7,400	92,100	92,100	0 210		1	1- 29-12
25.004-3-6		Perry, Jennifer L.	181,500	12,500	181,500	181,500	0 210		1	
25.002-1-2		Perry, Mark	14,700	14,700	14,700	14,700	0 910		1	1- 32-14
18.001-2-29		Perry, Russell	17,600	8,400	17,600	17,600	0 260		1	1- 40- 6.2
25.002-1-4.1		Perry, Victor A.	27,100	22,600	27,100	27,100	0 260		1	1- 49- 4
25.001-3-3		Peters, William M.	57,600	7,600	57,600	57,600	0 210		1	1- 18- 2
35.002-4-6.4		Petersen, Ralph	6,600	6,600	6,600	6,600	0 323		1	1-25-10.4
18.069-3-7		Phelix, Daniel	21,000	9,900	21,000	21,000	0 270	W 1		1- 65-14
35.045-3-40		Phelix, Daniel N.	30,100	3,100	30,100	30,100	0 210		1	1- 10- 3.1
35.045-1-3		Phelix, John J.	65,000	9,300	65,000	65,000	0 210		1	1- 9-15
35.061-2-10		Phelix, John L.	132,900	18,000	132,900	132,900	0 210	W 1		
18.069-3-6		Phelix, Shauna	27,700	9,500	27,700	27,700	0 260	W 1		1- 30- 5
25.028-1-6		Phillips, Andrew N.	67,200	6,300	67,200	67,200	0 210		1	1- 70- 7
11.002-2-9.2		Phillips, Marvin R.	65,000	5,000	65,000	65,000	0 210		1	1- 22-12.2
26.001-1-8		Phillips, Theresa	4,600	4,600	4,600	4,600	0 314	W 1		1- 55- 6
35.045-1-16		Phillips, Theresa	44,400	7,200	44,400	44,400	0 210		1	1- 55- 4
25.002-1-19.2		Phillips, Tracy E.	60,700	13,000	83,100	83,100	0 210	W 1		1-69-8.2
35.046-2-3		Phippen, Larry	51,400	6,700	51,400	51,400	0 210		1	1- 43-13
35.002-4-16		Pierce, Robert	56,400	52,400	56,400	56,400	0 270		1	1- 64- 9.2
18.003-3-18.112		Pike, Daniel A.	174,800	15,800	174,800	174,800	0 210	W 1		
36.002-1-10		Piotrowski, Paul W.	10,400	10,400	10,400	10,400	0 322		1	1- 1-10.2
35.035-3-5		Pitcairn, Karen	72,000	4,300	72,000	72,000	0 270	W 1		1- 58-15
34.060-1-10		Plante, Lucien N.	53,400	7,200	53,400	53,400	0 411		1	1- 47-14
27.001-2-2		Plante, Lucien	17,200	17,200	17,200	17,200	0 920		1	1- 53-12
35.045-4-29		Planty, Billy J.	54,300	6,300	54,300	54,300	0 210		1	1- 9-11
34.002-2-9		Podgurski, Steven J.	23,600	10,000	23,600	23,600	0 260	W 1		1- 35-11
25.002-2-30		Pogue, Mark	22,100	12,100	22,100	22,100	0 270	W 1		1-46-9.2
35.002-2-1.2		Pomaski, Chester R.	47,300	47,300	47,300	47,300	0 323	W 1		
18.002-1-45		Pomeroy, Fred W.	9,000	9,000	9,000	9,000	0 314		1	1- 53- 6.4
35.053-4-29		Porcaro, Marc A.	70,400	7,200	70,400	70,400	0 210		1	1- 43-11
35.045-1-7		Potter, Nicholas M.	44,400	7,300	44,400	44,400	0 210		1	1- 50- 4
18.060-1-10.1		Powers, Sherri	1,100	1,100	1,100	1,100	0 311	W 1		999-188
18.060-1-10.2		Powers, Sherri	51,400	5,900	51,400	51,400	0 210		1	
35.001-1-14		Prashaw, Joseph	2,300	2,300	2,300	2,300	0 323		1	1- 25- 2



School District	402001	Brasher Falls	2019	-----	2020	-----	Res Prp	O R	T	Account Nbr
Parcel Id		Name	Total Av	Land Av	Total Av	Total Av	Pct Cls	C S S C		
25.001-3-13.11		Premo, Bradley A.	18,700	10,000	10,000	10,000	0 311		1	1- 10- 8
25.001-3-13.31		Premo, Bradley A.	38,500	11,000	38,500	38,500	0 270		1	
34.004-5-4		Premo, Darren J.	5,100	5,100	5,100	5,100	0 323		1	1- 17- 3
25.002-1-36		Premo, Kevin W.	137,700	44,700	137,700	137,700	0 240	W	1	1- 62- 5.11
11.081-2-1		Premo, Roger (LU)	67,200	8,800	67,200	67,200	0 210	W	1	1- 56-15
18.004-2-5		Premo, Timothy J.	49,500	5,100	49,500	49,500	0 270		1	1- 28- 2
35.002-2-61		Prentice, Gerald R.	11,200	11,200	11,200	11,200	0 322	W	1	1- 29- 7.11
35.027-1-9		Prentice, Gerald R.	43,900	10,000	43,900	43,900	0 260		1	
34.052-1-2		Provost, Heith M.	12,200	12,200	12,200	12,200	0 322		1	1- 32- 1
35.053-1-8		Provost, Heith M.	85,400	7,400	85,400	85,400	0 210		1	1- 33- 4
11.004-1-4.32		Provost, Leonard E.	19,500	19,500	19,500	19,500	0 314	W	1	1- 39- 6.32
35.053-4-44		Provost, Leonard E.	78,000	9,300	78,000	78,000	0 270		1	
25.002-3-3		Pruner, Elwood R.	20,000	10,000	20,000	20,000	0 270		1	
11.002-2-32.2		Pryce, Chad J.	6,300	6,300	6,300	6,300	0 314	W	1	1- 20- 3.2
26.004-1-24		Quaker Settlement Cemetery	3,500	3,500	3,500	3,500	0 695		8	
36.001-4-13		Quicke, Robert F.	9,500	8,500	9,500	9,500	0 312	W	1	
35.053-4-36		Quinell, Patricia(LU)	26,500	5,500	26,500	26,500	0 270		1	1- 11-11
35.053-4-37		Quinell, Patricia(LU)	2,600	2,600	2,600	2,600	0 311		1	1- 9- 8
11.081-1-2		Rabideau, Michael F.	86,000	14,000	86,000	86,000	0 210	W	1	1- 34-14
19.045-2-3		Rafter, Albert A.	36,600	3,700	36,600	36,600	0 270		1	1- 16-15
19.045-2-4		Rafter, Albert A.	3,300	3,300	3,300	3,300	0 311		1	
19.045-2-2		Rafter, Richard Albert Sr.	30,600	3,700	30,600	30,600	0 270		1	1- 57-10
19.045-2-1		Rafter & etal, Albert	5,300	5,300	5,300	5,300	0 311		1	1- 57- 8
34.060-1-4		Ramie, Joseph N.	75,900	9,400	75,900	75,900	0 210		1	1- 52-11
35.046-1-16.1		Ramsay, Patricia A.	70,000	5,800	70,000	70,000	0 210		1	1- 46-10
35.046-1-17		Ramsdell, Julie M.	63,000	9,500	63,000	63,000	0 210		1	1- 30-15
25.004-2-35		Ramsdell, Zane A.	69,100	10,700	69,100	69,100	0 270		1	
35.053-2-6		Rawson, Ralph	56,200	6,100	56,200	56,200	0 210		1	1- 60- 3
35.027-1-1.1		Rayome, Joseph H.	11,300	11,300	11,300	11,300	0 323	W	1	1- 59- 3
18.004-2-34		Rea, Robert C. Jr..	5,300	5,300	5,300	5,300	0 322	W	1	
18.004-2-1.1		Rea, Robert C. Sr..	35,000	15,000	35,000	35,000	0 240		1	1- 58- 4 FR
26.004-1-12.21		Reck, Richard W.	48,700	48,700	48,700	48,700	0 322		1	
35.035-2-25		Recore, Wilfred	3,000	3,000	3,000	3,000	0 314		1	1- 53-17
35.002-4-6.11		Recore, Wilfred J.	89,800	29,700	89,800	89,800	0 240		1	1- 25-10.11
18.002-1-8		Reiche, George Wayne	96,600	11,000	96,600	96,600	0 210	W	1	1- 49-12
25.028-1-19		Reid, Ryan C.	103,000	5,600	103,000	103,000	0 220		1	1- 8- 8
11.004-1-10		Reifensnyder, Jeffrey A.	72,500	22,800	72,500	72,500	0 210		1	1- 17- 6
<b>Page Totals</b>		<b>Parcels</b>	37	1,596,500	414,600	1,587,800				

School District	402001	Brasher Falls	2019	-----	2020	-----	Res Prp	O R	T	Account Nbr
Parcel Id		Name	Total Av	Land Av	Total Av	Pct Cls	C	S S	C	
11.004-1-18.112		Reifensnyder, Jeffrey A.	18,800	18,800	18,800	0 322			1	
35.002-2-1.11		Remensnyder, Charles Jr..	70,300	11,000	70,300	44 240	W		1	1- 12- 4
35.045-4-31		Remick, Christian W.	68,600	7,100	68,600	0 210			1	1- 52- 2
34.052-1-7		Reome, Anne Marie	48,000	9,700	48,000	0 210			1	1- 11- 1
26.002-1-10.3		Reome, Ronald A.	9,900	9,900	9,900	0 323			1	1- 33- 9.3
11.081-1-12		Revai, Gerald M.	3,500	1,500	3,500	0 210	W		1	1- 15- 9
18.001-2-21		Reyes, Enrique	22,000	7,500	22,000	0 210			1	1- 64-14.2
18.060-1-8		Richards, Todd A.	51,000	10,000	51,000	0 220	W		1	1- 18-13
25.002-1-3		Richey, Mary Jo	16,400	5,100	16,400	0 210			1	1- 38- 4
18.069-3-5		Riley, Roy H.	37,500	10,000	37,500	0 270	W		1	1- 67- 7
35.045-3-21		Riverview Bar & Restaurant,Inc	105,200	4,000	105,200	0 421	W		1	1- 36- 1
35.045-3-31		Riverview Bar & Restaurant,Inc	5,400	2,900	5,400	0 312	W		1	1- 68- 8
35.002-4-13		Roach, Rodney W.	36,500	10,800	36,500	0 270	W		1	1- 51-11.3
11.002-2-14.4		Roberts, Edward	14,700	14,700	14,700	0 314	W		1	
36.001-1-47		Roberts, William E.	3,000	3,000	3,000	0 314			1	
18.060-2-19		Robideau, Daniel	4,900	4,900	4,900	0 314			1	1- 3- 3
35.001-2-8.2		Robillard, Randy	12,700	12,700	12,700	0 311			1	
35.001-2-8.1		Robillard, Randy	154,600	55,200	154,600	0 240			1	1- 50-15
36.001-1-22.2		Robinson, Michael R.	24,400	8,400	24,400	0 270			1	
35.053-4-24.1		Roman Catholic Church	638,762	14,400	638,762	0 620			8	8- 80- 3.1
34.068-4-4.1		Ronan, Gerilyn A.	55,000	6,700	55,000	0 210			1	1- 31- 2
35.061-2-11		Rose, Christopher	196,400	17,000	196,400	0 210	W		1	
27.003-2-22		Ross, Larry A.	14,000	5,100	14,000	0 260			1	1- 44- 6
27.003-2-23		Ross, Larry A.	5,100	5,100	5,100	0 322			1	1- 66-10
11.004-3-1.22		Ross, Paul E.	132,400	16,500	138,900	0 240	W		1	
35.035-2-13		Ross, Peter James	36,500	10,500	36,500	0 260	W		1	1- 16-12
18.060-3-1		Rovito, Lawrence	2,500	5,000	27,500	0 312	W		1	1- 64-12.3
25.004-4-12.12		Rowe, Brittany L.	164,600	13,500	164,600	0 210			1	
18.060-2-14		Rubado, Amy J.	23,600	6,700	23,600	0 210			1	1- 60- 1
18.060-2-8		Rubado, Melissa	28,900	5,900	28,900	0 270			1	1- 57- 2
35.002-4-28		Rubino, Patricia		6,400	6,400	0 322			1	
11.081-1-39		Rueda, Fabio	9,900	9,900	9,900	0 314			1	1- 34-15
11.081-1-32		Rufa, Gene	75,700	8,700	75,700	0 210			1	1- 38- 8
18.060-1-15		Rule, Kathlene J (LC)	42,200	7,900	42,200	0 270	W		1	1- 1-12
25.001-3-14.112		Runions, Christopher	2,500	2,500	2,500	0 314			1	
25.001-3-14.111		Runions, Mark G (LU)	28,300	28,300	28,300	0 323			1	1- 36- 5.1
36.001-1-41		Rush, Richard H.	32,700	8,700	32,700	0 270	W		1	1- 55-11.7

<b>Page Totals</b>	<b>Parcels</b>	37	2,196,462	386,000	2,234,362					
--------------------	----------------	----	-----------	---------	-----------	--	--	--	--	--

School District	402001	Brasher Falls	2019	-----	2020	-----	Res Prp	O R	T	Account Nbr
Parcel Id		Name	Total Av	Land Av	Total Av	Total Av	Pct Cls	C S S C		
* 35.002-4-8.111		Russell, Edward E.	93,400	28,500	93,400	93,400	0 210	1		1- 51-10
35.002-4-27		Russell, Edward E.		23,900	88,800	88,800	0 210	1		1- 51-10
35.045-1-12		Ryan, James J (LU)	41,600	5,400	41,600	41,600	0 210	1		1- 60-10
35.045-4-21		Ryan, Tammy M.	40,300	6,100	40,300	40,300	0 210	1		1- 67-12
11.081-1-31		Ryea, Roger P.	33,600	5,600	33,600	33,600	0 210	1		1- 24-12
34.052-1-6		Safford Family Irrevoc Trust	78,500	8,900	78,500	78,500	0 210	1		1- 27-15
36.001-4-7		Saladino, Nicholas F.	16,700	16,700	16,700	16,700	0 322	W 1		
27.038-1-13		Salvail, Ann	21,000	5,600	21,000	21,000	0 210	1		1- 8- 6
11.002-2-21		Samuel, Ciele I.	88,000	14,400	88,000	88,000	0 210	W 1		1- 29- 8
19.003-1-16		Saucier, Gary (LU)	7,000	7,000	7,000	7,000	0 920	1		1- 34- 3
35.045-3-43		Saumier, Gary	29,600	7,400	29,600	29,600	0 210	1		1- 9- 6
27.030-1-5		Sauve, William T.	59,600	12,600	59,600	59,600	0 260	W 1		1- 33-10
34.060-1-12		Sauvie, Steven J.	60,900	7,300	60,900	60,900	0 210	1		1- 55-13
25.001-3-34		Savage, Paul G.	75,500	11,700	75,500	75,500	0 210	1		1- 36- 5.3
34.002-2-1.12		Savage, Roy F.	98,000	29,800	98,000	98,000	0 240	1		
34.002-4-2		Savage, Vance	35,400	6,200	35,400	35,400	0 475	1		
35.054-1-15		Savage, Vance	56,400	5,300	56,400	56,400	0 210	1		1- 47- 5.1
35.035-2-8		Sayles, Donna K.	29,300	9,000	29,300	29,300	0 260	W 1		1- 37- 6
35.002-4-6.2		Scheidt, Richard J.	11,800	11,800	11,800	11,800	0 323	1		1-25-10.2
18.004-2-10		Schink, Rosalie K.	18,000	18,000	18,000	18,000	0 322	W 1		1- 58- 4.18
18.004-2-14.1		Schink, Rosalie K.	31,400	31,400	31,400	31,400	0 314	W 1		1- 58- 4.11
26.004-1-14.11		Schlabach, John D.	23,300	23,300	23,300	23,300	0 321	1		1- 48- 6.1
26.004-1-14.12		Schlabach, John D.	18,300	17,300	20,300	20,300	0 240	1		
26.004-1-14.13		Schlabach, John D.	12,200	12,200	12,200	12,200	0 321	1		
26.004-1-22.2		Schlabach, John D.	21,000	21,000	21,000	21,000	0 105	1		
18.001-2-6.1		Schloer, Charles W. Jr.	8,500	8,500	8,500	8,500	0 322	1		1- 70- 8
27.003-2-25		Schneider, Norman	6,900	6,900	6,900	6,900	0 322	1		1- 4-15.2
26.004-1-27		Schnur, Bruce	45,300	18,100	45,300	45,300	0 240	W 1		1- 44-11
35.001-1-6		Scott, Barbara J.	11,100	11,100	11,100	11,100	0 314	W 1		1- 14- 9
11.003-2-10.1		Seaway Timber Harvesting	77,200	76,200	77,200	77,200	0 312	1		1- 46- 8
11.003-3-1.2		Seaway Timber Harvesting	4,200	4,200	4,200	4,200	0 300	1		
11.003-3-8		Seaway Timber Harvesting	7,900	7,900	7,900	7,900	0 322	1		
11.003-3-17.114		Seaway Timber Harvesting	11,200	11,200	11,200	11,200	0 314	1		
11.003-3-17.116		Seaway Timber Harvesting	7,000	7,000	7,000	7,000	0 322	1		
11.003-3-17.117		Seaway Timber Harvesting	7,100	7,100	7,100	7,100	0 322	1		
11.004-1-1.1		Seaway Timber Harvesting	53,300	53,300	53,300	53,300	0 323	1		1-38-13.1
26.003-1-10		Seaway Timber Harvesting	19,100	19,100	19,100	19,100	0 910	1		1- 13-11

School District	402001	Brasher Falls	2019	-----	2020	-----	Res Prp	O R	T	Account Nbr
Parcel Id		Name	Total Av	Land Av	Total Av	Total Av	Pct Cls	C S S C		
11.003-2-25		Seaway Timber Harvesting Inc	11,300	11,300	11,300	11,300	0 322		1	
11.003-3-17.111		Seaway Timber Harvesting Inc	5,300	5,300	5,300	5,300	0 321	W	1	1- 31-13.1
26.004-1-13.111		Seaway Timber Harvesting Inc	51,900	51,900	51,900	51,900	0 323	W	1	1- 42- 1
35.002-5-2		Seaway Timber Harvesting Inc	12,900	12,900	12,900	12,900	0 322		1	
18.001-4-1		Seaway Timber Harvesting, Inc	9,000	9,000	9,000	9,000	0 314		1	1- 53- 6.18
18.001-4-2		Seaway Timber Harvesting, Inc	9,500	9,500	9,500	9,500	0 314		1	1- 53- 6.1
35.002-5-3.1		Seaway Timber Harvesting, Inc.	9,300	9,300	9,300	9,300	0 314	W	1	
35.002-5-4.1		Seaway Timber Harvesting, Inc.	6,600	6,600	6,600	6,600	0 314	W	1	
35.002-5-5		Seaway Timber Harvesting, Inc.	8,200	8,200	8,200	8,200	0 314	W	1	
35.002-5-6		Seaway Timber Harvesting, Inc.	7,000	7,000	7,000	7,000	0 314	W	1	
35.002-5-7		Seaway Timber Harvesting, Inc.	5,000	5,000	5,000	5,000	0 314	W	1	
35.002-5-8		Seaway Timber Harvesting, Inc.	5,400	5,400	5,400	5,400	0 314	W	1	
35.002-5-9		Seaway Timber Harvesting, Inc.	6,700	6,700	6,700	6,700	0 314	W	1	
35.002-5-10		Seaway Timber Harvesting, Inc.	6,700	6,700	6,700	6,700	0 314	W	1	
25.004-2-19		Seguin, Rick	80,600	10,000	80,600	80,600	0 210	W	1	1- 25- 4
26.004-1-22.1		Seguin, Rick	29,900	6,200	29,900	29,900	0 210		1	1-48- 6.2
34.002-4-3		Seguin, Rick	22,800	3,600	22,800	22,800	0 475		1	1- 61-10
34.052-1-16		Seguin, Rick	31,700	5,000	31,700	31,700	0 210		1	1- 55- 1
35.001-1-11.1		Seguin, Rick	16,700	6,700	16,700	16,700	0 270		1	1- 17- 2
35.001-1-15.12		Seguin, Rick	26,900	6,900	26,900	26,900	0 210		1	
35.001-2-46		Seguin, Rick	8,800	8,800	8,800	8,800	0 310		1	
35.035-2-4		Seguin, Rick	29,100	8,100	29,100	29,100	0 270	W	1	1- 9- 2
11.081-1-13.1		Seguin, Rick W.	27,100	6,000	27,100	27,100	0 210	W	1	1- 71- 1
18.001-2-16		Seguin, Rick W.	47,700	7,500	47,700	47,700	0 270		1	1- 73- 4
25.004-2-42		Seguin, Rick W.	100,200	14,500	175,000	175,000	0 210	W	1	1- 34- 1
35.036-1-11		Seguin, Rick W.	1,000	1,000	1,000	1,000	0 311		1	1-62-7
35.036-1-12.1		Seguin, Rick W.	73,200	6,400	73,200	73,200	0 210		1	1- 66- 4
35.036-1-13		Seguin, Rick W.	5,500	5,000	5,500	5,500	0 312	W	1	1- 71-11
35.036-1-17		Seguin, Rick W.	2,900	2,900	2,900	2,900	0 314		1	
35.045-1-13		Seguin, Rick W.	68,000	6,000	68,000	68,000	0 270		1	1- 47- 6
35.045-3-5		Seguin, Rick W.	59,900	5,100	59,900	59,900	0 210		1	1- 28- 5
35.053-4-21		Senechal, Marc A.	75,200	9,300	75,200	75,200	0 210		1	1- 10- 9
35.036-1-7		Shampine, Catherine C (LC)	5,700	5,700	5,700	5,700	0 314	W	1	1- 70- 9
35.036-1-8		Shampine, Catherine C (LC)	39,700	5,700	39,700	39,700	0 260	W	1	1- 9- 3
35.001-2-31		Shamrock Club of Brasher Inc.	50,500	14,500	50,500	50,500	0 534		1	1- 74-12.2
18.069-2-2		Sharlow, Randall P.	63,000	7,300	63,000	63,000	0 270		1	
18.002-1-16.13		Sharpe, Brian	23,300	7,100	23,300	23,300	58 270		1	1- 42-10

<b>Page Totals</b>	<b>Parcels</b>	37	1,044,200	314,100	1,119,000					
--------------------	----------------	----	-----------	---------	-----------	--	--	--	--	--

School District	402001	Brasher Falls	2019	-----	2020	-----	Res Prp	O R	T	Account Nbr
Parcel Id		Name	Total Av	Land Av	Total Av	Total Av	Pct Cls	C S S	C	
18.002-1-16.21		Sharpe, Brian	90,000	10,900	90,000	90,000	0 210		1	
35.002-5-11		Sharpe, Scott	15,200	15,200	15,200	15,200	0 322	W	1	
35.046-1-5		Shattuck, James M.	58,000	6,700	58,000	58,000	0 210		1	1- 33-14
36.001-1-24.2		Sheets, Larry W.	78,800	8,900	133,400	133,400	0 210		1	
35.046-1-14.1		Sheldon, Samantha R.	80,500	7,500	92,000	92,000	0 210		1	1- 57-12
25.002-5-4.13		Shene, Richard	5,500	5,500	5,500	5,500	0 314		1	
18.060-1-23		Shene, Richard W.	15,400	6,000	15,400	15,400	0 312	W	1	
11.004-1-15		Shorette, Bernard L. Jr.	51,700	12,700	51,700	51,700	0 210	W	1	1- 3-12
35.053-3-4.1		Shorette, Leon J.	46,500	7,500	46,500	46,500	0 210	W	1	1- 73-15
35.053-3-5		Shorette, Leon J.	122,600	16,300	122,600	122,600	0 210		1	1- 63- 5
35.053-3-6		Shorette, Leon J.	33,600	11,900	33,600	33,600	0 210	W	1	1- 67- 1
11.004-1-17.2		Shorette, Patrick L.	30,000	15,500	30,000	30,000	0 270	W	1	1-62-15.22
11.002-2-13.1		Silver, Mahingus R.	148,200	141,700	148,200	148,200	0 312		1	1- 67- 2.1
11.002-2-22.1		Silver, Mahingus R.	106,900	16,500	106,900	106,900	0 210	W	1	1- 39-13
25.004-2-11.2		Simms, Scott	65,800	5,200	65,800	65,800	0 270		1	
25.004-2-11.12		Simms, Scott		5,300	5,300	5,300	0 311		1	
11.002-2-36		Sisto, Christina	9,400	9,400	9,400	9,400	0 323		1	1- 51-17
19.003-1-5.12		Sizeland, Lisa A.	2,500	2,500	2,500	2,500	0 314	W	1	1- 72-16
19.003-1-5.13		Sizeland, Lisa A.	1,600	1,600	1,600	1,600	0 314	W	1	
19.003-1-25		Sizeland, Lisa A.	1,600	1,600	1,600	1,600	0 314	W	1	1- 17-14
19.001-2-6		Slate, George	22,500	22,500	22,500	22,500	0 322	W	1	1- 53- 7
35.053-4-41.12		SLHS Massena Inc	103,700	7,700	103,700	103,700	0 642		8	
555.020-1-1		SLIC Network Solutions Inc	44,853	0	301,192	301,192	0 836		5	
620.000-9999-701.360/1881		SLIC Network Solutions, Inc	34,537	0	199,452	199,452	0 836		6	
34.052-1-13		Smith, Eric	53,900	6,500	53,900	53,900	0 210		1	1-10-13.2
34.052-1-14		Smith, Eric	4,000	4,000	4,000	4,000	0 314		1	1- 13-15.2
26.004-1-13.2		Smith, James E.	76,000	24,700	76,000	76,000	0 240	W	1	
18.002-1-19		Smith, Jeffrey	6,300	6,300	6,300	6,300	0 314		1	1- 26-11.4
35.045-1-17		Smith, Joshua J (LC)	80,000	7,200	80,000	80,000	0 210		1	1- 11- 5
35.045-1-18		Smith, Joshua J (LC)	4,300	4,300	4,300	4,300	0 311		1	1- 11- 4
18.059-2-9		Smith, Myrtle M (LU)	62,600	7,800	62,600	62,600	0 210		1	1- 64- 2
25.001-3-31.1		Smith-Hance, Nancy A.	62,600	11,700	62,600	62,600	0 270		1	
35.045-4-8		Smith-Hance, Nancy A.	40,000	4,500	40,000	40,000	0 210		1	1- 2-13
18.001-4-6		Smythe, Gregory S.	12,000	12,000	12,000	12,000	0 314		1	1- 53- 6.5
34.002-2-3.1		Snider, Gregory L.	81,300	11,500	81,300	81,300	0 210	W	1	1- 10-10
18.001-1-14		Snyder, Daniel L.	46,900	13,100	46,900	46,900	0 210	W	1	1- 22- 1
25.028-1-16		Snyder, David W.	21,600	2,600	21,600	21,600	0 210		1	1- 25- 9.1

<b>Page Totals</b>		<b>Parcels</b>	37	1,720,890	454,800	2,213,544				
--------------------	--	----------------	----	-----------	---------	-----------	--	--	--	--

School District	402001	Brasher Falls	2019	-----	2020	-----	Res Prp	O R	T	Account Nbr
Parcel Id		Name	Total Av	Land Av	Total Av	Total Av	Pct Cls	C S S C		
25.028-1-11		Snyder, Lori A.	43,800	4,500	43,800	43,800	0 210		1	1- 55- 2
35.053-2-7		Snyder, Margaret D.	120,000	7,200	120,000	120,000	0 210		1	1- 62-12
18.059-2-3		Snyder, Michael J.	26,800	5,400	26,800	26,800	0 210		1	1- 60- 2
35.053-1-5		Snyder, Roy S.	34,000	6,300	34,000	34,000	33 230		1	1- 11-15
25.028-1-20		Snyder, Terrance	29,800	6,800	29,800	29,800	0 210		1	1- 67-13
35.053-4-8		Sochia, Valerie J.	50,400	6,600	50,400	50,400	0 210		1	1- 21-12
18.060-2-5		Soller, Mark	65,700	7,400	65,700	65,700	0 210		1	1- 74- 8
36.001-1-37.1		Sondoval, Jeuris M.	21,800	7,000	21,800	21,800	0 210		1	1- 34- 5.1
11.004-1-18.2		Southworth, Paul F.	46,800	10,100	46,800	46,800	0 210		1	
35.053-4-19		Sova, John	75,600	9,400	75,600	75,600	0 210		1	1- 13-12
35.053-4-38		Sova, John	3,200	3,200	3,200	3,200	0 311		1	1- 74-15.1
11.002-2-28.4		Specyalski, David R.	74,900	9,400	74,900	74,900	0 281		1	1- 20- 1.4
11.002-2-28.11		Specyalski, David R.	21,600	21,600	21,600	21,600	0 321		1	1- 20- 1.11
18.004-2-11		Spellan, Derek E.	205,300	18,000	205,300	205,300	0 210	W	1	1- 58- 4.13
25.004-2-38		Sprague, Niki Lee	157,800	21,800	157,800	157,800	64 240		1	1- 13- 9
11.004-1-31		Spriggs, Claire	54,600	5,300	54,600	54,600	0 270		1	1- 27- 3
* 35.054-1-37		St Hilaire, Chad	3,700	3,700	3,700	3,700	0 311		1	
* 35.053-5-4		St Hilaire, Chad M.	90,200	4,200	90,200	90,200	0 210		1	1- 13-13.1
35.053-5-4.1		St Hilaire, Chad M.		4,200	90,200	90,200	0 210		1	1- 13-13.1
35.045-4-5		St Hilaire, Jay M.	42,900	5,300	42,900	42,900	0 210		1	1- 11-13
35.054-1-27		St Lawrence Central School	3,866,300	15,600	3,866,300	3,866,300	0 612		8	8- 80- 1
26.001-1-16		St Lawrence County	3,937	3,937	3,937	3,937	0 942		1 R	1- 77- 2
555.012-20-1		St Lawrence County IDA	1,912,306	0	1,912,306	1,912,306	0 868		8	
25.002-1-34.2/1		St Lawrence Seaway RSA	203,300	0	203,300	203,300	0 837		1	
35.001-2-36		St Patrick's Cemetery Assoc.	4,300	4,300	4,300	4,300	0 695		8	8- 74-12.12
35.001-2-37		St Patrick's Cemetery Assoc.	9,100	5,000	9,100	9,100	0 695		8	8- 80- 8
35.001-2-40		St Patricks Church	15,200	15,200	15,200	15,200	0 910		8	1-74-12.1
35.045-2-16.1		St Regis Realty Corp.	62,400	2,600	62,400	62,400	0 481		1	1- 29-15
35.045-2-21.1		St Regis Realty Inc	2,000	2,000	2,000	2,000	0 330		1	1- 19- 6
35.045-2-22		St Regis Realty Inc	184,100	1,500	184,100	184,100	0 400		1	1- 45- 4
35.045-2-18		St Regis Realty, Inc	28,800	2,000	28,800	28,800	0 481		1	1- 68- 9
35.001-2-25		St. Hilaire, Gerald F.	125,000	6,900	125,000	125,000	0 210		1	1- 58- 3.2
18.001-2-8.2		St. Hilaire, Harold L (LU)	53,600	6,700	53,600	53,600	0 270		1	
25.004-2-18		St. Hilaire, Jay M.	42,000	15,700	42,000	42,000	0 270	W	1	1- 44- 8
35.045-2-20		St. Regis Realty, Inc.	28,800	1,800	28,800	28,800	0 484		1	1- 19-14
35.045-2-23.21		St. Regis Realty, Inc.	98,800	4,100	98,800	98,800	50 481		1	1-5-8.2
35.045-2-25		St. Regis Realty, Inc.	1,700	1,700	1,700	1,700	0 311		1	1- 49- 3

School District	402001	Brasher Falls	2019	-----	2020	-----	Res Prp	O R	T	Account Nbr
Parcel Id		Name	Total Av	Land Av	Total Av	Total Av	Pct Cls	C S S C		
26.002-1-14		Staples, James K.	243,500	68,500	243,500	243,500	0 210		1	1- 26-12
27.003-1-4		Staples, James K.	25,800	25,800	25,800	25,800	0 322	W	1	1- 48-15.1
35.001-2-39.1		Stearns, Helen E.	87,000	25,500	87,000	87,000	0 240		1	1- 35-13.1
34.002-2-1.11		Sterling, John Scott	79,000	7,000	79,000	79,000	0 270		1	1- 8- 9
35.053-1-12		Stevens, David G (LU)	73,400	6,800	73,400	73,400	0 210		1	1- 65-12
25.002-3-6		Stevens, Scott W.	7,000	7,000	7,000	7,000	0 322		1	
18.069-3-1		Stewart, Dwayne (LU)	40,200	15,200	40,200	40,200	0 270	W	1	1- 65-13
18.069-1-9.2		Stewart, Dwayne J (LU)	500	500	500	500	0 314	W	1	
35.045-4-9		Stickney, Carlton E.	22,100	9,300	22,100	22,100	0 210		1	1- 22-15
27.003-2-11		Stickney, Russell E.	9,300	9,300	9,300	9,300	0 322		1	1- 66- 1
11.004-3-2.11		Stone , Gerald	112,400	38,500	112,400	112,400	0 210		1	1- 23- 8
19.003-1-5.11		Stone , Gerald	5,900	5,900	5,900	5,900	0 322		1	1- 58- 4.21
18.002-1-41		Storrin, Thomas J.	72,000	12,000	72,000	72,000	0 210	W	1	1- 16- 6
18.060-2-4.2		Stowell, Brian M.	19,600	4,600	19,600	19,600	0 270		1	1- 74-13.2
18.060-2-20		Stowell, George H (LU)	49,000	4,200	49,000	49,000	0 210		1	1- 66- 3
18.060-1-9		Stowell, Joyce S.	29,100	5,300	29,100	29,100	0 210		1	1- 25- 5
18.060-2-4.1		Stowell, Richard	44,000	5,000	44,000	44,000	0 210		1	1- 74-13.1
25.002-1-33		Strader, David	7,000	7,000	7,000	7,000	0 314	W	1	
25.001-3-24		Straight, Donald C.	10,200	10,200	10,200	10,200	0 322		1	
25.001-3-25		Straight, Donald C.	122,400	12,000	122,400	122,400	0 210		1	
35.053-5-7		Stubbs, Sue B (LU)	60,000	9,300	60,000	60,000	0 210		1	1-58-5.3
35.045-2-29		Studebaker, Nanette	54,400	9,400	54,400	54,400	0 210		1	1- 41- 7
35.053-2-8		Susice, Connie	47,200	7,200	47,200	47,200	0 210		1	1- 69- 5
35.053-4-45.1		Svarczkopf, Todd C.	157,200	22,500	157,200	157,200	0 210		1	
36.001-1-50		Swamp Club, LLC	61,800	27,200	61,800	61,800	0 260		1	1- 39- 7.1
11.002-2-33		Tarbell, Justin E.	15,800	15,800	15,800	15,800	0 323		1	1- 24- 9
11.002-2-41		Tarbell, Justin E.	4,200	4,200	4,200	4,200	0 314		1	1- 2- 6
11.002-2-14.2		Tarbell, Robin J.	14,000	14,000	14,000	14,000	0 314	W	1	1-67-2.1
17.004-1-21		Taylor, Andrew E.	10,700	10,700	10,700	10,700	0 322		1	1- 71- 8.2
11.004-1-25.111		Taylor, Anita	68,600	19,300	68,600	68,600	0 113	W	1	1- 24-13.11
25.002-1-14		Taylor, Henry Ward	71,900	71,900	71,900	71,900	0 910		1	1- 66-13
25.004-2-5		Taylor, Henry Ward	18,600	18,600	18,600	18,600	0 910		1	1- 66-14
26.004-1-28		Taylor Revocable Trust	34,500	34,500	34,500	34,500	0 322		1	
18.002-1-61		TEC Corp	8,500	8,500	8,500	8,500	0 314		1	1- 26-11.2
35.053-4-4.2		Ten Eyck, Trevor (LC)	49,400	6,800	49,400	49,400	0 210		1	1- 4- 1.2
25.001-3-28.1		Terra Sand & Gravel, Inc	40,300	40,300	40,300	40,300	0 322		1	1- 1- 1
25.001-3-28.2		Terra Sand & Gravel, Inc	21,600	14,400	21,600	21,600	0 260		1	

School District	402001	Brasher Falls	2019	-----	2020	-----	Res Prp	O R	T	Account Nbr
Parcel Id		Name	Total Av	Land Av	Total Av	Total Av	Pct Cls	C S S	C	
25.001-3-29		Terra Sand & Gravel, Inc	3,800	3,800	3,800	3,800	0 311		1	
18.001-1-5.1		Tessier, Alan M.	37,100	7,100	37,100	37,100	0 210		1	1- 5-10
25.004-2-17		Tessier, Gerald	64,600	21,800	64,600	64,600	0 210	W	1	1- 66-15
35.045-3-15		Thaller, Barbara D.	161,600	11,700	161,600	161,600	0 210	W	1	1- 73-13
35.045-3-16		Thaller, David J. H.	76,700	11,700	76,700	76,700	0 210	W	1	1- 73- 8
35.045-2-26		Tharrett, Gary	77,700	6,100	77,700	77,700	0 210		1	1- 10- 1
35.045-1-14		Tharrett, Jamie	49,400	7,400	49,400	49,400	0 210		1	1- 5-15
18.003-1-30		Thibault, Dale	50,000	18,700	50,000	50,000	0 312		1	1-71-8.2
35.045-2-4		Thomas, Peter M.	61,000	7,000	61,000	61,000	0 210		1	1- 66- 8
35.045-3-11.1		Thompson, Erika A.	43,300	7,000	43,300	43,300	0 210		1	8- 72-15
27.001-1-3		Thompson, Kurt	38,900	38,900	38,900	38,900	0 311		1	1- 42- 7
35.053-4-5		Thompson, Matthew (LC)	85,100	6,300	85,100	85,100	0 210		1	1- 20- 7
34.060-1-1		Thompson, Thomas	57,900	10,200	57,900	57,900	0 210		1	1- 74- 9.1
11.002-2-11		Tighe, Steven P.	65,000	6,500	65,000	65,000	0 210		1	1- 10- 6
555.007-10-1		Time Warner Of Syracuse	110,976	0	127,631	127,631	0 869		5	5- 76- 9
34.060-1-16		Tippie, Justin B.	37,300	7,000	37,300	37,300	0 210		1	1- 67- 8. 1
34.060-1-19		Todd, Randy R. II.	72,700	7,100	72,700	72,700	0 210		1	1- 42-13.2
18.004-1-4.1		Todman, Mcwelling	19,500	19,500	19,500	19,500	0 323		1	1- 74- 7
25.002-2-11		Tooley, Roger	44,500	15,600	44,500	44,500	0 260	W	1	1- 11- 3
11.002-2-35		Torrance, Scott P.	45,000	45,000	52,500	52,500	0 260		1	1- 1- 3
11.004-1-4.11		Torrance, Scott P.	107,500	97,500	107,500	107,500	0 270		1	1- 39- 6.6
11.073-1-2		Town of Brasher	30,000	8,200	30,000	30,000	0 680		8	8-80-5
11.081-1-19		Town of Brasher	31,700	6,500	31,700	31,700	0 651		8	8- 79- 6
11.081-1-36.1		Town of Brasher	13,000	12,000	18,000	18,000	0 682		8	8- 79- 7
11.081-1-41		Town of Brasher	12,300	6,500	12,300	12,300	0 651		8	1- 46- 4.2
11.081-1-50		Town of Brasher	187,200	7,200	187,200	187,200	0 651		8	
11.081-1-51		Town of Brasher	500	500	500	500	0 314		8	
18.002-1-6.112		Town of Brasher	2,500	2,500	2,500	2,500	0 314		8	
18.002-1-6.113		Town of Brasher	4,000	4,000	4,000	4,000	0 311		8	
18.002-1-29		Town of Brasher	73,200	73,200	73,200	73,200	0 852		8	8- 79- 5
18.002-1-63		Town of Brasher	2,800	2,800	2,800	2,800	0 314		8	
34.004-5-2.2		Town of Brasher	4,500	4,500	4,500	4,500	0 853		8	
34.052-1-15		Town of Brasher	9,400	4,400	9,400	9,400	0 682		8	
* 34.068-4-7.1		Town of Brasher		13,600	59,600	59,600	0 314		1	1- 51- 1
34.068-4-7.11		Town of Brasher		1,000	1,000	1,000	0 682		8	1- 51- 1
* 34.068-4-8.3		Town of Brasher		1	1	1	0 314		1	
34.068-4-9		Town of Brasher	8,800	5,700	8,800	8,800	0 682		8	8- 79- 9

<b>Page Totals</b>	<b>Parcels</b>	35	1,689,476	494,900	1,719,631					
--------------------	----------------	----	-----------	---------	-----------	--	--	--	--	--



School District	402001	Brasher Falls	2019	-----	2020	-----	Res Prp	O R	T	Account Nbr
Parcel Id		Name	Total Av	Land Av	Total Av	Total Av	Pct Cls	C S S C		
34.068-4-10		Town of Brasher	587,674	12,000	587,674	587,674	0 682		8	8- 79- 8
35.001-1-7		Town of Brasher	31,600	11,600	31,600	31,600	0 852		8	8- 79-14
35.045-2-8		Town of Brasher	11,700	6,700	11,700	11,700	0 853		8	
35.045-2-9		Town of Brasher	2,300	2,300	2,300	2,300	0 330		8	1- 32- 5
35.045-2-10		Town of Brasher	2,700	2,700	2,700	2,700	0 330		8	1- 32- 4
35.045-2-12.11		Town of Brasher	267,800	6,400	267,800	267,800	0 652		8	1- 21-13
35.053-2-10		Town of Brasher	5,200	5,200	5,200	5,200	0 593		8	
25.004-2-13.2		Tozier, Richard H.	143,400	40,400	157,600	157,600	0 210	W	1	
25.002-1-15		Trainer, Barbara Dodge	66,500	6,000	66,500	66,500	0 210		1	1- 62- 5.2
25.002-1-11		Tri-Town Packing Corp	195,400	12,500	195,400	195,400	0 449		1	1- 10-14.3
35.045-4-13.1		Tri-Town Vol. Rescue Squad	2,600	2,600	2,600	2,600	0 330		8	1- 67-10
35.045-4-14.1		Tri-Town Vol. Rescue Squad	250,000	3,200	250,000	250,000	0 662		8	8- 79-10
25.004-2-23.121		Tubbs, John C.	42,800	14,400	102,400	102,400	0 210		1	
25.001-3-2.2		Tyo, John F.	28,600	12,600	28,600	28,600	0 270		1	
18.002-1-1.12		United Cerebral Palsy Assoc.	81,700	8,300	81,700	81,700	0 210	W	8	1- 38-10.12
18.002-1-53		United States Of America	26,200	4,800	26,200	26,200	0 833		8	1-38-10.11
36.001-1-44		Van Patten, Brad	43,100	18,200	43,100	43,100	0 210	W	1	1- 7- 2
25.002-1-25.1		Van Patten, Hilda (LU)	53,000	21,700	53,000	53,000	0 210		1	1- 54- 5
25.004-2-1.22		Vanier, Denis M.	163,500	12,300	163,500	163,500	0 210		1	
26.004-1-15		Vanopdurp, Brian	76,600	8,600	76,600	76,600	0 210		1	1- 66-11
27.003-2-24		Vanpatten, Jay P.	75,800	14,400	75,800	75,800	70 281		1	1- 4-15.1
25.002-1-18.1		Vatter, Suzanne (LU)	96,300	6,700	96,300	96,300	0 210		1	1- 13-10.1
19.003-1-9.111		Venture Vest LLC	5,200	5,200	5,200	5,200	0 314		1	1- 58- 4.20
555.008-1-1		Verizon New York Inc	64,998	0	67,213	67,213	0 866		5	5- 76- 1
620.000-9999-631.900/1881		Verizon New York Inc	38,058	0	38,058	38,058	0 836		6	6-75-3.1
25.001-3-19.122		Vice, Henry	68,100	10,600	68,100	68,100	0 270		1	
36.001-1-19		Villnave, Douglas	14,700	13,700	14,700	14,700	0 312		1	1- 46- 3
36.001-4-1		Villnave, Douglas J.	13,000	13,000	13,000	13,000	0 322	W	1	1-23-4.21
35.045-3-38		Villnave, Greg	98,400	9,300	98,400	98,400	0 210		1	1- 32- 7
35.045-3-39		Villnave, Greg	5,300	5,300	5,300	5,300	0 311		1	
35.053-4-20		Villnave, Ronald N. Jr.	49,000	6,700	49,000	49,000	0 210		1	1- 6-11
11.081-2-3.1		Vogel, Philip E.	34,500	5,900	34,500	34,500	0 210		1	1- 74-14
26.002-1-15		Wager, William	17,400	9,000	17,400	17,400	0 260		1	1- 48-15.2
11.002-2-12.2		Wagler, Eli	122,700	45,300	171,800	171,800	0 113		1	
12.001-1-4.1		Wagler, Eli	44,500	32,000	44,500	44,500	0 240		1	1- 39- 2
35.046-1-4.1		Wagstaff, Robert H. Jr.	60,700	9,300	60,700	60,700	0 210		1	1- 59- 1
35.045-4-16		Wais, Wendy	2,400	2,400	2,400	2,400	0 311		1	1- 13- 2
<b>Page Totals</b>		<b>Parcels</b>	37	2,893,430	401,300	3,018,545				

School District	402001	Brasher Falls	2019	-----	2020	-----	Res Pct	Prp Cls	O C	R S	T S	Account Nbr
Parcel Id		Name	Total Av	Land Av	Total Av							
35.045-4-17		Wais, Wendy	52,700	1,500	52,700		0	220		1		1- 13- 1
35.045-4-18		Wais, Wendy	2,500	2,500	2,500		0	311		1		1- 69-13
35.045-4-19		Wais, Wendy	56,200	6,200	56,200		0	210		1		1- 12-15
35.035-2-17		Waldroff, Richard	22,400	9,800	22,400		0	270	W	1		1- 31- 1
35.035-2-32.1		Waldroff, Richard F.	9,800	9,700	9,800		0	312		1		
18.002-1-11		Walker, Edmund J.	23,600	10,000	23,600		0	270	W	1		1- 28- 9.2
35.002-2-1.12		Walker, Roy H.	17,400	17,400	17,400		0	322	W	1		
26.002-1-10.2		Walsh, Michael	6,400	6,400	6,400		0	323		1		1-33- 9.2
18.069-1-8		Ward, Christopher S.	83,800	11,000	83,800		0	210	W	1		
18.003-3-2.11		Ward, Christopher (LC)	8,000	8,000	8,000		0	322		1		1- 71- 8.1
25.028-1-1		Ward, Jeffery B.	67,500	6,300	67,500		0	270		1		
18.060-1-22		Ward, Jeffrey (LC)	31,800	6,700	31,800		0	270		1		
35.045-3-24		Ward, John A (LU)	68,800	7,800	68,800		0	280		1		1- 26- 7
34.002-2-6		Warner, Lisa M.	5,200	5,200	5,200		0	314		1		1- 43- 3
34.002-2-7		Warner, Lisa M.	4,200	4,200	4,200		0	314	W	1		1- 43- 4
34.002-4-4.11		Warner, Lisa M.	17,500	17,500	17,500		0	322	W	1		
34.002-4-4.12		Warner, Lisa M.	181,300	27,200	181,300		0	210	W	1		
35.002-4-26		Warriner, Philip	31,700	5,100	31,700		0	210		1		1- 68-14
36.001-1-29.1		Warriner, Steven E.	29,500	10,800	29,500		0	270		1		1- 68-13.1
18.001-2-27.2		Weber, Robert	26,300	5,700	26,300		0	270		1		
27.001-1-42.1		Weegar, Richard E.	91,500	10,500	91,500		0	210		1		
35.045-4-10		Weller, Michael	173,800	6,300	173,800		0	464		1		1- 6- 2
35.053-2-9		Weller, Michael	67,000	6,700	67,000		0	220		1		1- 13- 4
35.053-4-32.1		Weller, Michael	125,600	6,600	125,600		0	280		1		1- 9- 7
36.001-4-15		Weller, Michael	40,500	10,000	40,500		0	270		1		
35.053-3-12		Wells, Bruce C.	89,100	12,700	89,100		0	210	W	1		1- 23-10
25.001-3-6		Wells, Deborah R Miller	20,500	20,000	20,500		0	312		1		1- 68-12.1
35.053-5-2		Wells, Kevin R.	52,100	3,700	52,100		0	210		1		1- 54- 6.11
11.073-2-2		Wells, Peter	57,000	11,900	57,000		0	210	W	1		1- 41- 5
35.053-4-30		Wells, Russell	48,300	3,400	48,300		0	210		1		1- 45-10
35.053-4-31		Wells, Russell	5,900	4,900	5,900		0	210		1		1- 61- 9
11.002-2-2.21		Wetlands America Trust, Inc.	61,900	61,900	61,900		0	322		1		
19.001-2-1		Wheeler, Eldridge A.	10,900	10,900	10,900		0	322		1		1- 60- 5.1
35.046-1-11		White, Jeffrey P.	80,500	8,800	80,500		0	210		1		1- 34- 2
11.002-2-28.2		White, John	12,300	12,300	12,300		0	322		1		1- 20- 1.2
11.002-2-28.32		White, John	6,200	6,200	6,200		0	314		1		1-20-1.32
11.001-2-5		White, Katherine M.	15,800	6,400	15,800		0	210		1		1- 63-15
<b>Page Totals</b>		<b>Parcels</b>	37	1,705,500	382,200	1,705,500						

School District	402001	Brasher Falls	2019	-----	2020	-----	Res Prp	O R	T	Account Nbr
Parcel Id		Name	Total Av	Land Av	Total Av	Total Av	Pct Cls	C S S C		
19.003-1-8		White, Kevin	6,900	6,900	6,900	6,900	0 322		1	1- 60- 6
11.004-1-14		White, Kevin M.	48,500	12,800	48,500	48,500	0 270	W	1	1- 3-13
11.002-2-38		White, Lindsay Dawn	20,000	20,000	20,000	20,000	0 323		1	1- 5-11
12.001-1-3		White, Mabel	5,700	5,700	5,700	5,700	0 314	W	1	
35.001-2-22.1		White, Robert A.	5,200	5,200	5,200	5,200	0 314		1	1- 58- 3.41
35.001-2-22.2		White, Robert A.	77,100	7,600	77,100	77,100	0 210		1	1- 58- 3.42
35.001-2-22.3		White, Robert A.	5,000	5,000	5,000	5,000	0 314		1	1- 58- 3.43
35.001-2-23		White, Robert A.	4,700	4,700	4,700	4,700	0 314		1	1- 58- 3.5
25.004-2-10		White, Shane S.	140,500	56,500	140,500	140,500	0 260		1	1- 16- 3
11.004-1-13		White, Thomas	62,200	16,300	62,200	62,200	0 210	W	1	1- 69-14
11.003-2-5.2		White, Timothy E.	48,800	10,800	48,800	48,800	0 210	W	1	1- 31-13.2
18.003-1-11		White, Vernon	61,400	11,200	61,400	61,400	0 210		1	1- 69-15
11.004-1-25.2		Whiting, Kevin S.	81,300	6,700	81,300	81,300	0 270		1	1-24-13.2
25.003-5-2		Wiley, Eric M.	118,800	10,400	118,800	118,800	0 210		1	
18.001-2-34.1		Willett, Jaime J.	54,300	4,800	54,300	54,300	0 210		1	1- 16- 7
35.002-4-23.11		Williams, Bruce	6,100	6,100	6,100	6,100	0 323		1	1- 36-17
27.001-1-33.1		Williams, Dale J.	23,900	23,900	23,900	23,900	0 322	W	1	1- 70- 3
35.001-2-38		Wilson, Barbara H (LU)	85,800	22,600	85,800	85,800	0 240		1	1- 29- 9
11.002-2-9.1		Wilson, Michael	53,300	17,300	53,300	53,300	0 210	W	1	1- 22-12.1
35.035-3-3		Wilson, Michael	44,400	4,800	44,400	44,400	0 210		1	1- 72- 8
11.002-2-4		Wilson, Monica L.	3,900	3,900	3,900	3,900	0 314		1	1- 52- 4
18.002-1-10.1		Wilson, Paul	45,400	17,700	45,400	45,400	34 270	W	1	1- 49-11
18.001-1-16		Wilson, Randy M.	55,400	13,100	55,400	55,400	0 210	W	1	1- 68- 5
18.002-1-10.2		Wilson, Ronald J.	14,900	6,900	14,900	14,900	0 270		1	
26.004-1-25.2		Wilson, Steven	500	500	500	500	0 314		1	
26.004-1-26.1		Wilson, Steven	11,300	11,300	11,300	11,300	0 314	W	1	1- 48-15.22
18.001-2-3.1		Wilson, Steven B.	54,000	6,700	54,000	54,000	0 210		1	1- 70- 5
36.001-1-9		Wilt, Chalma	6,200	6,200	6,200	6,200	0 322		1	1- 51-14.1
25.004-2-25.23		Winkler, Nathan	105,100	30,800	105,100	105,100	0 210	W	1	1-74-5.23
25.004-2-28.13		Winkler, Nathan	7,400	7,400	7,400	7,400	0 322		1	
36.001-1-34		Winters, Wayne	18,900	6,900	18,900	18,900	0 270		1	1- 50-10
27.001-1-44.1		Wolf, William	700	700	700	700	0 314		1	
27.001-1-45		Wolf, William	27,800	8,700	27,800	27,800	0 210		1	
27.001-1-26		Wood, Gerald	16,900	16,900	16,900	16,900	0 322	W	1	1- 8- 5
18.069-2-1		Wultsch, Elizabeth	121,000	10,200	121,000	121,000	0 210	W	1	
11.081-1-33		Yacobacci, Thomas	24,900	7,500	24,900	24,900	0 210		1	1- 41- 3
34.060-1-13		Yandoh, Stephen F.	43,300	6,000	43,300	43,300	0 210		1	1- 14- 6

School District	402001	Brasher Falls			2019	-----	2020	-----	Res Prp	O R	T	Account Nbr
Parcel Id		Name			Total Av	Land Av	Total Av		Pct Cls	C S S	C	
17.004-1-27		Yelle, David J.			10,300	1,700	10,300		0 260		1	1- 68- 4
27.003-2-21		Yelle, David J.			5,400	5,400	5,400		0 322		1	1- 72-17
35.045-3-8.1		Youmell, Francis W (LU)			69,900	6,500	69,900		0 210		1	1- 71- 7
25.001-3-13.2		Zelyez, Michael J.			8,500	8,500	8,500		0 322		1	
25.001-3-26		Zelyez, Michael J.			3,850	3,850	3,850		0 314		1	
25.001-3-27		Zelyez, Michael J.			104,400	12,000	104,400		0 210		1	
18.001-2-10		Zwyghuizen, David P.			15,700	15,700	15,700		0 120		1	1- 41- 9.1
<b>402001</b>	<b>Brasher Falls Totals</b>	<b>Parcels</b>	1,570	84,917,717	23,251,362	87,590,958						
<b>Town Totals</b>	<b>Parcels</b>	1,570	84,917,717	23,251,362	87,590,958							
<b>Town Grand Totals</b>	<b>Parcels</b>	1,570	84,917,717	23,251,362	87,590,958							

School District	402001	Brasher Falls	2019	-----	2020	-----	Res Prp	O R	T	Account Nbr
Parcel Id		Name	Total Av	Land Av	Total Av	Total Av	Pct Cls	C S S C		
56.004-5-3		Allen, Sterling	33,800	12,600	33,800	33,800	0 260		1	
56.074-3-20		Anderson, Laef A.	2,900	2,900	2,900	2,900	0 314		1	1- 5- 8
56.074-3-21		Anderson, Laef A.	54,200	16,200	54,200	54,200	0 210		1	1- 3-12
56.074-2-13		Atwood, Robin R.	94,700	18,600	94,700	94,700	0 210		1	1- 59- 1
56.003-4-3.121		Bage, Lynda	179,000	98,800	179,000	179,000	0 240		1	
56.003-4-3.122		Bage, Lynda	40,600	18,000	40,600	40,600	0 210		1	
56.074-2-11		Baldwin, Dawn M.	35,800	16,500	35,800	35,800	0 270		1	1- 66-14
56.082-1-1		Baldwin, Mark A.	78,200	15,000	78,200	78,200	0 210		1	1- 8- 5
56.074-3-8.1		Baldwin, Wayne	30,200	5,200	30,200	30,200	0 210		1	1- 9- 1.1
56.074-2-7.1		Baldwin, Wayne L.	32,600	16,000	32,600	32,600	0 270		1	1- 2-15
56.074-2-3		Bayview Financial Property	57,300	6,200	57,300	57,300	0 210		1	1- 23- 3
56.074-1-13.1		Beatty, Harry L. Jr.	1,000	1,000	1,000	1,000	0 314	W	1	1- 64-11
56.074-1-14.1		Beatty, Harry L. Jr.	12,000	11,000	12,000	12,000	0 210	W	1	1- 64-10.1
56.003-5-9		Belile, Bennett H.	92,200	19,400	92,200	92,200	0 210		1	1- 7- 3.2
56.074-1-12.11		Boardway, Henry J.	11,000	11,000	11,000	11,000	0 260	W	1	1- 64- 8
56.004-1-10		Boothe, Samuel L.	40,700	15,000	40,700	40,700	0 210		1	1- 66- 2
56.004-5-4		Bradley, Veronica L.	38,500	28,300	38,500	38,500	0 312		1	
56.003-7-1.2		Bray, Matthew	35,000	15,000	35,000	35,000	0 270		1	
56.003-5-7		Brothers, Justin	236,400	23,800	236,400	236,400	0 240		1	1- 64-14.2
56.003-3-3		Brown, Donald Jr.	7,500	7,500	7,500	7,500	0 323		1	1- 4- 6.3
56.073-1-1		Cardinal, Eileen	73,100	15,200	73,100	73,100	0 210		1	1- 2- 6
56.074-2-10		Chevier, Patrick Sr.	70,200	17,400	70,200	70,200	0 210		1	1- 35-10
56.074-2-1.11		Clark Legacy, LLC	93,000	5,000	93,000	93,000	0 210	W	1	1- 39- 4
56.074-2-1.12		Clark Legacy, LLC	3,400	3,400	3,400	3,400	0 314		1	
56.004-4-5.1		Collette, Gaylord	235,000	145,000	235,000	235,000	0 113		1	1- 10- 1
56.004-4-5.2		Collette, Gaylord	32,800	32,800	32,800	32,800	0 322		1	
56.004-4-8		Collette, Gaylord L.	53,000	15,000	53,000	53,000	0 210		1	1- 8- 7
56.003-6-1		Compo, Lyle	9,100	9,100	9,100	9,100	0 323		1	1- 66-10.1
56.074-1-16		Converse, Mrs. Lawrence	22,200	11,200	22,200	22,200	0 270		1	1- 11- 2
56.003-3-4		Cootware, Kevin	29,300	24,500	112,700	112,700	0 210		1	1- 16-11
56.004-1-8.2		Crump, Andrew P.	1,000	1,000	1,000	1,000	0 314		1	
56.004-5-5.12		Crump, Ben J.	41,200	12,400	41,200	41,200	0 210		1	
56.074-3-9.11		Crump, Jennifer (LC)	37,000	15,000	37,000	37,000	0 210		1	1- 64-13.1
56.074-3-12		Deno, Bill J. Sr.	7,500	7,500	7,500	7,500	0 311	W	1	1- 3-11
56.003-3-8		Deshaw, Kenneth D.	33,700	16,900	33,700	33,700	0 260	W	1	1- 40-13
56.074-1-6		Dominy, Charles	76,600	10,100	76,600	76,600	0 210		1	1- 16- 5
56.074-3-11		Douglas, John	38,300	12,400	38,300	38,300	0 270		1	1- 5- 7

<b>Page Totals</b>		<b>Parcels</b>	37	1,970,000	711,900	2,053,400				
--------------------	--	----------------	----	-----------	---------	-----------	--	--	--	--

School District	402001	Brasher Falls	2019	-----	2020	-----	Res Prp	O R	T	Account Nbr
Parcel Id		Name	Total Av	Land Av	Total Av	Total Av	Pct Cls	C S S C		
66.002-2-1.13		Driscoll, Randy P.	46,000	34,600	46,000	46,000	0 260		1	
56.074-1-5		Durant, Christopher	1,700	1,700	1,700	1,700	0 314		1	
56.004-3-12.1		Durgan, David H.	29,200	17,200	29,200	29,200	0 270		1	1- 17- 6
56.074-2-6		Durgan, Howard	67,600	15,000	67,600	67,600	0 210		1	1- 42-11
646.000-9999-637.250/1883		Empire Telephone Corporation	220	0	207	207	0 836		6	
56.004-1-5.1		Erick, Theresa A (LU)	112,200	70,100	112,200	112,200	0 240		1	1- 53-12
56.004-3-13		Fisher, Benjamin F.	68,600	19,600	68,600	68,600	0 210		1	
56.004-3-1.1		Fonda, Robert J.	64,300	19,800	64,300	64,300	0 240		1	1- 51- 7
56.004-3-2		Fonda, Robert J.	31,300	31,300	31,300	31,300	0 323		1	1- 51- 6
56.004-1-6.11		Foster, Colby A.	12,500	12,500	12,500	12,500	0 322		1	1- 51- 3.11
56.002-3-2.1		French, Duane A.	154,500	23,800	154,500	154,500	0 240		1	1-3-10
56.003-3-7		Greene, Erving C. Jr..	31,900	31,900	31,900	31,900	0 322	W	1	1- 53-11
56.082-1-2		Greenwood, Sandra	44,200	15,200	44,200	44,200	0 270		1	1- 56- 9
56.003-3-5		Guyette, Randy S.	25,900	25,900	25,900	25,900	0 323	W	1	1- 4- 4.2
56.074-2-5		Hall, Sheldon W.	66,700	12,900	66,700	66,700	0 210		1	1- 35- 9
56.002-3-7		Hammill, Jeremiah J.	109,700	24,000	109,700	109,700	0 240		1	1- 25- 6.1
56.002-3-3		Hammill, Jerimiah	7,700	7,700	7,700	7,700	0 321		1	9-999-37
56.003-5-5		Harvey, April	80,400	15,500	80,400	80,400	0 210		1	1- 67- 1
56.003-7-1.1		Hastings, Roy G.E.	35,500	35,500	35,500	35,500	0 321		1	
56.003-7-2		Hendershot, Scott Jr..	31,300	15,800	31,300	31,300	0 270		1	1-46-12.2
56.074-1-9		Hollenbeck, James C (LU)	67,300	11,800	67,300	67,300	0 210		1	1- 66- 3
56.074-1-10		Hollenbeck, Shelby A.	53,900	10,500	53,900	53,900	0 210	W	1	1- 34- 3
56.074-3-5		Hull, Darwin D.	73,900	14,800	73,900	73,900	0 210		1	1- 28- 4
56.073-1-2		Jessmer, Donald	36,100	10,600	36,100	36,100	0 210		1	1- 29-11
56.074-3-6		Jessmer, Homer	37,700	12,700	37,700	37,700	0 210		1	1- 29-10
56.074-1-8		Jessmer, Homer III.	30,200	14,600	30,200	30,200	0 210	W	1	1- 2- 9
56.074-3-22		Jessmer, Homer Jr.	18,600	16,400	18,600	18,600	0 210		1	1- 46- 1
56.073-1-3		Jessmer, Steven	12,100	2,500	12,100	12,100	0 260		1	1- 25- 5
56.004-1-13.21		Johnner, Kenneth	64,600	28,100	64,600	64,600	0 210	W	1	
56.004-1-13.11		Johnner, Linda	19,000	19,000	19,000	19,000	0 322	W	1	1- 51- 3.2
56.004-4-9		Keese, Gayl L.	81,400	30,800	81,400	81,400	0 240		1	1- 8- 4
56.074-3-24		Keller, Henry	73,400	15,900	73,400	73,400	0 210		1	1- 4-12
56.082-2-1		Kohl, Rick K.	43,700	7,500	43,700	43,700	0 210		1	1- 43-11
56.004-5-5.11		Krise, Thomas F. Jr..	114,900	18,100	114,900	114,900	0 210		1	
56.004-3-1.2		LaFave, Patrick T.	53,600	15,000	45,800	45,800	0 270		1	1-51-7.1
56.004-5-2		LaFountain, Travis A.	12,000	12,000	12,000	12,000	0 314		1	
56.002-3-6		LaFrance & etal, John D.	64,100	16,200	64,100	64,100	0 210		1	1- 4- 6.2

School District	402001	Brasher Falls	2019	-----	2020	-----	Res Prp	O R	T	Account Nbr
Parcel Id		Name	Total Av	Land Av	Total Av	Total Av	Pct Cls	C S S C		
56.004-1-7		Lawrence, Colleen	54,400	10,900	54,400	54,400	0 210		1	1- 67- 6
56.074-3-4.1		Lawrenceville Baptist Chapel	5,000	5,000	5,000	5,000	0 314	W	1	1- 64-12
56.074-2-14.1		Living Water Ministries Inc	20,000	4,900	20,000	20,000	0 620		8	8- 73- 9
56.004-1-6.122		Lyon, James L.	60,500	17,000	60,500	60,500	0 270		1	
56.003-6-3		Macie, Edward J.	4,500	4,500	4,500	4,500	0 314		1	1- 66-10.3
56.074-3-7		Macy, David	73,700	13,400	73,700	73,700	0 210		1	1- 62-13
56.003-5-6		Marchell, Ronald E. Sr.	5,700	5,700	5,700	5,700	0 314		1	1- 64-14.3
56.074-3-19		McAllister, Benjamin L.	78,100	17,000	78,100	78,100	0 210		1	1- 46-11
56.074-2-4		McAllister, Robert D.	58,600	12,200	58,600	58,600	0 210		1	1- 53-15
56.004-5-8.1		McBride, Earl S.	47,700	17,200	47,700	47,700	0 210		1	
56.004-5-8.2		McBride, Sterling E.C.	33,000	17,000	33,000	33,000	0 270		1	
56.004-1-8.1		McDonald, Elizabeth A.	95,300	15,700	95,300	95,300	0 210		1	1- 11- 5
56.003-3-1		McFaddin, Michael W.	11,500	11,500	11,500	11,500	0 323		1	1- 57-10
56.003-3-2		McFaddin, Michael W.	7,500	7,500	7,500	7,500	0 323		1	1- 4- 6.4
56.004-1-6.121		McMahon, Patrick E.	59,900	39,900	59,900	59,900	0 280		1	1-51-3.2
56.004-5-6		Newtown, John J (LU)	100,400	25,000	100,400	100,400	0 280		1	1- 16-10.2
555.009-14-2		Niagara Mohawk Power Corp	348,333	0	331,814	331,814	0 861		5 R	5- 70- 2. 2
646.000-9999-132.350/1883		Niagara Mohawk Power Corp	89,540	0	89,540	89,540	0 884		6 R	6- 69- 5
555.010-14-2		Nicholville Telephone Co	21,402	0	19,445	19,445	0 866		5	5- 70- 3. 2
646.000-9999-632.500/1883		Nicholville Telephone Co	12,934	0	12,934	12,934	0 836		6	6- 69- 9
56.003-4-5		Opal, Joseph Jr.	90,400	89,400	90,400	90,400	0 240		1	1- 41-12
56.003-4-4		Opal, Joseph J Jr	47,300	47,300	47,300	47,300	0 323		1	1- 41-10.1
56.003-4-6		Opal, Michael	81,900	16,700	81,900	81,900	0 210		1	1- 41-10.2
56.003-4-1		Page, Patrick H.	5,700	5,700	5,700	5,700	0 314	W	1	1- 9- 4
56.074-3-10		Pauldine, Christopher	5,000	5,000	5,000	5,000	0 314		1	1- 5- 6
56.003-5-3		Perrier, Luc	169,500	36,500	169,500	169,500	0 240		1	1- 22- 6
56.003-5-10		Perrier, Luc	20,400	20,400	20,400	20,400	0 322		1	1- 7- 3.1
56.074-2-8		Perry, Frank A. Jr..	78,800	15,800	78,800	78,800	0 210		1	1- 62- 7
56.002-3-2.22		Phillips, Jed	112,300	17,900	112,300	112,300	0 210		1	
66.002-2-2.1		Pitts, Carl Sr..	5,000	5,000	5,000	5,000	0 314		1	1- 66-10.2
66.002-2-2.2		Pitts, Carl Sr..	72,000	15,500	72,000	72,000	0 210		1	
56.004-5-5.2		Plante, David	75,800	19,500	75,800	75,800	0 210		1	
56.002-3-5		Plante, Lucien N.	122,200	19,200	122,200	122,200	0 210		1	1- 19-12.1
56.003-6-2		Preston, Christopher W.	57,700	52,700	57,700	57,700	0 312		1	
94.026-3-2		Regan, Jeremiah M.	206,600	107,600	206,600	206,600	0 260	W	1	1- 24-11
56.074-3-18		Richards, William	1,600	1,600	1,600	1,600	0 314		1	1- 48-11
56.003-5-11		Roberts, Adrian	42,000	42,000	42,000	42,000	0 322		1	1- 17- 7

<b>Page Totals</b>		<b>Parcels</b>	37	2,382,209	742,200	2,363,733				
--------------------	--	----------------	----	-----------	---------	-----------	--	--	--	--

School District	402001	Brasher Falls	2019	-----	2020	-----	Res Prp	O R	T	Account Nbr
Parcel Id		Name	Total Av	Land Av	Total Av	Total Av	Pct Cls	C S S C		
56.004-4-1		Rusgrove, Corey D.	72,400	18,000	72,400	72,400	0 210	1		1- 41-11
56.074-3-17.1		Rust, Marvin E.	124,900	19,800	124,900	124,900	0 210	1		1- 39- 3
56.004-3-12.2		Schlaabach, John	53,200	18,700	53,200	53,200	0 240	W 1		
56.002-3-1.1		SFLH LLC	25,000	25,000	25,000	25,000	0 105	1		1- 19-12.2
56.004-1-12.1		Shattuck, Christopher	8,000	7,900	8,000	8,000	0 312	1		1- 51-15.1
56.004-1-12.2		Shattuck, Christopher	38,900	9,900	38,900	38,900	0 270	1		1- 51-15.2
56.004-1-19		Shattuck, Loren A.	55,100	13,800	55,100	55,100	0 210	1		
56.004-1-9.1		Sheehan, Clare M.	71,800	16,200	71,800	71,800	0 210	1		1- 29-14
56.004-1-13.31		Sheehan, Clare M.	14,600	14,600	14,600	14,600	0 314	W 1		
555.020-14-1		SLIC Network Solutions Inc	4,037	0	60,977	60,977	0 836	5		
646.000-9999-701.360/1883		SLIC Network Solutions Inc	664	0	9,174	9,174	0 836	6		
56.074-2-12		Smith, Crystal M.	70,800	15,000	70,800	70,800	0 210	1		1- 27- 7
56.073-1-5		Sochia, Piper	15,700	9,000	15,700	15,700	0 210	1		1- 67- 5
56.003-3-6.11		Solury, Joseph	14,500	14,500	14,500	14,500	0 314	1		1- 4- 4.12
56.003-5-4		St Lawrence County	45,200	45,200	45,200	45,200	0 942	1 R		1- 71-14
56.004-5-7		Streeter, Ronald W.	49,300	7,600	49,300	49,300	0 210	1		1- 56- 8
56.004-1-6.21		Tebo, Stephen J.	94,500	28,000	94,500	94,500	0 210	W 1		1-51-3.1
56.003-7-6		Toomey, Aaron	26,500	16,500	26,500	26,500	0 270	1		
56.003-7-4		Toomey, DawnMarie	7,800	7,800	7,800	7,800	0 314	1		1- 46-12
56.003-7-5		Toomey, Dawnmarie S.	69,100	16,100	69,100	69,100	0 270	1		
56.004-4-3		Town Of Hopkinton	28,900	21,000	28,900	28,900	0 682	W 8		8- 73-14
56.073-1-4		Town of Hopkinton	5,000	5,000	5,000	5,000	0 311	8		1- 24-12
56.074-2-15		Town of Hopkinton	2,100	2,100	2,100	2,100	0 311	8		1- 43- 8
56.074-3-15		Tozier, Richard	1,800	1,800	1,800	1,800	0 314	W 1		1- 58-15
56.003-5-2		Trimm, John	25,800	12,000	25,800	25,800	0 270	1		1- 59- 4
56.003-5-13		Trimm, John	11,600	8,700	11,600	11,600	0 312	1		1- 59- 3.2
56.003-5-1		Trimm, John M.	4,500	4,500	4,500	4,500	0 314	1		1- 59- 5
56.004-1-20		Trimm, Sharon	91,400	16,900	91,400	91,400	0 210	1		1- 25- 3
56.074-3-13		Trimm, Sharon	2,400	2,400	2,400	2,400	0 330	W 1		1- 2-13
56.074-3-14		Trimm, Sharon	5,300	5,300	5,300	5,300	0 311	1		1- 2-12
56.074-3-16		Trimm, Sharon	9,000	9,000	9,000	9,000	0 314	W 1		1- 36- 2
56.003-7-3		Trimm, Sharon A (LU)	40,600	19,000	40,600	40,600	0 270	1		
56.003-5-12		Trimm, Stephen	130,300	77,700	130,300	130,300	0 270	1		1- 31- 6
56.003-5-14		Trimm, Sterling S (LU)	45,000	24,000	45,000	45,000	0 270	1		1- 59- 3.1
56.003-3-9		Veress, Evre	10,100	10,100	10,100	10,100	0 322	1		
56.004-5-12.1		Villnave, John F.	76,600	14,600	76,600	76,600	0 210	1		1- 60-13
56.074-1-15.1		Wagner, Philip R. Sr..	59,500	14,000	59,500	59,500	0 210	1		1- 66- 6.1

<b>Page Totals</b>	<b>Parcels</b>	37	1,411,901	551,700	1,477,351					
--------------------	----------------	----	-----------	---------	-----------	--	--	--	--	--



School District	402001	Brasher Falls			2019	-----	2020	-----	Res Prp	O R T	Account Nbr
Parcel Id		Name			Total Av	Land Av	Total Av		Pct Cls	C S S C	
56.074-1-3.1		Weaver, Alfred G.			36,800	6,400	36,800		0 210	1	1- 53-10
56.003-4-7		White, Jeffrey P.			52,800	13,000	52,800		0 210	1	1- 48-15
56.003-5-8		Wood, Ernest A.			31,300	19,700	31,300		0 260	1	1- 64-14.1
56.002-3-4		Yoder, Joely D.			101,500	34,800	101,500		0 240	1	1- 25- 6.2
56.004-1-5.2		Yoder, Joely D.			2,500	2,500	2,500		0 314	1	
56.002-3-2.21		Yoder, Joley D.			47,500	47,500	47,500		0 321	1	1-3-10
<b>402001</b>	<b>Brasher Falls Totals</b>	<b>Parcels</b>	154		7,914,430	2,816,200	8,036,991				
<b>Town Totals</b>	<b>Parcels</b>		154		7,914,430	2,816,200	8,036,991				
<b>Town Grand Totals</b>	<b>Parcels</b>		154		7,914,430	2,816,200	8,036,991				

School District	402001	Brasher Falls	2019	-----	2020	-----	Res Prp	O R	T	Account Nbr
Parcel Id		Name	Total Av	Land Av	Total Av	Total Av	Pct Cls	C S S C		
35.003-5-34		A G G Construction Co	6,200	6,200	6,200	6,200	0 311		1	1- 26- 7
45.002-1-44.2		Adams, Christopher R.	89,000	23,000	89,000	89,000	0 210		1	
46.004-1-13		Aiken, Darlene	44,600	10,600	44,600	44,600	0 270		1	1- 1- 5
56.002-2-33.1		Alexander, Patricia A.	59,400	45,800	59,400	59,400	0 270		1	1- 52- 2.12
36.047-1-29		Allen, Robert C.	8,400	8,400	8,400	8,400	0 314		1	
56.002-2-16		Anderson, John & Herb	20,000	20,000	20,000	20,000	0 323		1	1- 1- 8
35.003-5-33.31		Andre, Randy	85,000	15,300	85,000	85,000	0 210		1	1- 26- 9.12
36.001-2-4.1		Arias, Dawn	66,300	17,800	66,300	66,300	0 210		1	1- 24- 9.1
35.003-5-21		Arntsen, Peter Thomas	76,800	76,800	76,800	76,800	0 323		1	1- 1-13
46.031-1-8		Arquette, Arnold Jr.	35,000	14,600	35,000	35,000	0 270		1	1- 46- 2
56.004-2-29.2		Ashe, John E (LU)	17,400	10,700	17,400	17,400	0 260		1	
46.031-1-6		Ashley, James (LC)	76,000	11,300	76,000	76,000	0 210		1	1- 45-11
35.004-1-13		AT & T	3,500	3,000	3,500	3,500	0 831		6	6- 56- 4
36.003-3-11		Aubrey, James M.	7,200	7,200	7,200	7,200	0 314		1	1- 16-13.5
35.003-5-11.1		Avery-Truax, Anne A.	115,000	15,200	115,000	115,000	0 210		1	1- 4-14
36.045-1-12.2		Ayers, Donald	120,000	25,500	120,000	120,000	0 210		1	
35.003-4-2.1		Baker, Steven	68,800	18,200	68,800	68,800	0 210		1	1- 19-14
36.003-3-31		Baldwin, Catherine A.	48,900	15,860	48,900	48,900	0 210		1	1- 22- 3
35.003-5-32		Baldwin, Randy W.	89,000	16,000	89,000	89,000	0 210		1	1- 26- 6
36.045-1-26		Baldwin, Zachary A.	45,000	12,800	70,000	70,000	0 210		1	1- 21- 4
57.001-2-15.22		Barber, Bradford L.	37,200	11,400	37,200	37,200	0 270		1	1- 42-12.13
57.003-1-43		Barber, Craig L. II.	46,100	15,000	46,100	46,100	0 210		1	1- 2- 6
56.004-2-23		Barber, Terrance L.	62,900	32,900	62,900	62,900	73 271		1	1- 24- 2.2
46.001-1-6		Barbour, Michael	22,200	10,200	22,200	22,200	0 270		1	1- 22- 4
36.004-1-21		Barksdale, Butchson L.	12,900	12,900	12,900	12,900	0 323		1	1-27-5
46.032-5-8.1		Barksdale, Butchson L.	52,600	10,200	52,600	52,600	0 210		1	1- 41-12
45.002-1-16.2		Barnes, David	140,000	15,800	140,000	140,000	0 210		1	1- 33- 5.2
56.004-2-24		Barney, Francis C.	13,200	11,200	13,200	13,200	0 312		1	1- 24- 2.3
36.053-5-15.211		Bass, Caleb L.	76,500	12,600	76,500	76,500	0 210		1	1- 8-14.2
35.003-4-7.1		Baxter, Lloyd W.	54,400	16,000	54,400	54,400	0 210		1	1- 54- 5.2
46.001-1-52.1		Beach, Mahlon Jr.	79,500	14,500	79,500	79,500	0 210		1	1- 10- 1.1
36.053-5-23		Bearce, Hugh C.	58,500	15,500	58,500	58,500	0 210		1	1- 51- 5
56.002-2-13		Beatty, Harry	120,500	29,100	120,500	120,500	58 280		1	1- 35-10
56.002-2-15		Beatty, Harry	16,600	16,600	16,600	16,600	0 323		1	1- 35-9
35.004-2-6		Beauchamp, Michel J.	51,250	37,550	51,250	51,250	0 260		1	1- 12- 3
46.002-1-23		Beck, Paul G.	95,000	20,900	95,000	95,000	0 210		1	1- 2-12.2
46.032-6-8		Bedard, Arthur E.	93,200	13,200	93,200	93,200	0 210		1	1- 54-15

School District	402001	Brasher Falls	2019	-----	2020	-----	Res Prp	O R	T	Account Nbr
Parcel Id		Name	Total Av	Land Av	Total Av	Total Av	Pct Cls	C S S C		
46.001-1-57		Bedard, Brent E.	53,100	11,800	53,100	53,100	0 210	1		
46.002-1-24.111		Bedard, Ernest	83,350	25,550	83,350	83,350	0 240	1		1- 2-12.11
36.045-1-8.1		Bejjani, Abdo E.	85,600	15,600	85,600	85,600	0 210	1		1- 43- 1.1
35.004-2-12.1		Belknap, James M.	37,200	11,400	37,200	37,200	0 270	1		1- 25-10.1
56.002-2-36.1		Bell, David	85,700	65,080	85,700	85,700	0 270	1		1- 3- 2
35.003-5-3		Bernard, Douglas	151,400	15,100	151,400	151,400	0 210	1		1- 20- 9.2
45.002-1-44.12		Bernard, Matthew R.	67,300	14,800	67,300	67,300	0 270	1		
35.003-5-14		Bernard, Michael	76,700	16,000	76,700	76,700	0 210	1		1- 14-13
36.003-3-17		Bero, Rory J.	20,300	20,300	20,300	20,300	0 323	1		1- 52-12
36.053-4-11.2		Berry, Shawna		2,800	2,800	2,800	0 300	1		
36.053-4-9		Berry, Shawna A.	50,000	15,000	55,200	55,200	0 422	1		1- 36-12
36.003-3-5		Bertothy, Ronald R.	18,800	18,800	18,800	18,800	0 323	1		1- 31-15
57.001-1-10		Betz, Daniel	55,300	31,900	55,300	55,300	0 240	1		1- 29-10
36.003-2-17		Betz, Daniel R.	91,200	46,200	91,200	91,200	50 240	1		1- 52- 7
46.004-1-9		Bialobrzkeski, James	145,000	101,550	145,000	145,000	30 240	1		1- 29-15
36.053-4-5		Black, Duane	1,000	1,000	1,000	1,000	0 311	1		1- 23- 4
36.053-4-6		Black, Duane A.	35,000	3,700	35,000	35,000	0 283	1		1- 23- 5
36.053-3-1		Black, Duane E.	56,900	5,800	56,900	56,900	0 215	1		1- 23-15
36.053-3-3.1		Black, Duane E.	45,000	9,200	46,000	46,000	0 483	1		1- 7- 7
36.053-4-4		Black , Duane E	8,000	8,000	8,000	8,000	0 330	1		1- 23- 3
36.001-5-3		Blain, Robert	49,350	43,050	49,350	49,350	0 260	1		1- 1- 9.1
36.003-4-8.1		Blanchard, Timothy	16,700	7,500	16,700	16,700	0 260	1		1- 41- 3.1
36.047-1-12		Blasko, David	6,500	6,500	6,500	6,500	0 314	1		
57.001-2-14.2		Blum, Joshua B.	37,200	11,400	37,200	37,200	0 270	1		1- 30- 6.2
36.045-1-10		Bollinger, Kimberly C.	25,000	4,100	25,000	25,000	0 270	1		1- 42- 6
57.003-3-1.122		Bond, Dale	30,500	17,600	30,500	30,500	0 270	1		
57.002-1-15		Bond, Dustin A.	58,000	17,300	58,000	58,000	0 210	1		1-52-10
57.003-1-36.12		Boucher, Erik P.	136,300	16,400	136,300	136,300	0 210	1		
46.001-1-15.2		Bourey, Matthew	23,350	23,350	23,350	23,350	0 323	1		
46.001-1-16.2		Bourey, Matthew	85,000	17,500	85,000	85,000	0 210	1		
46.003-1-15		Brabon, Susan K.	42,800	10,000	42,800	42,800	0 210	1		1- 39- 3
46.002-1-7.11		Brean, Gloria	85,900	30,900	85,900	85,900	0 240	1		1- 48- 9
46.002-1-28		Brean, Gloria	1,900	1,900	1,900	1,900	0 323	1		
46.003-1-8.11		Breiner, Charles J.	38,700	10,500	38,700	38,700	0 260	1		1- 13- 9.1
46.003-1-3.12		Bridges, Roxanne A.	60,000	15,400	60,000	60,000	0 210	1		
46.040-1-15.1		Brookman, Daniel W.	32,000	7,100	32,000	32,000	0 270	1		1- 51- 4.1
46.001-1-51		Brothers, Tammalyn K.	190,800	134,200	190,800	190,800	30 240	1		1- 42- 5

School District	402001	Brasher Falls	2019	-----	2020	-----	Res Prp	O R	T	Account Nbr
Parcel Id		Name	Total Av	Land Av	Total Av	Total Av	Pct Cls	C S S C		
35.004-2-17		Brown, Danny	14,100	14,100	14,100	14,100	0 323	1		1- 47-15.22
56.004-2-29.311		Brown, Shawn	11,500	11,500	11,500	11,500	0 314	1		
56.004-2-30.2		Brown, Shawn	2,900	2,900	2,900	2,900	0 311	1		
57.003-1-69		Brown, Shawn	14,450	14,450	14,450	14,450	0 323	1		
36.053-4-2		Bruso, Joseph M.	85,000	11,100	85,000	85,000	0 471	1		1- 1- 7
35.003-5-8.22		Bryant, Wayne	33,400	16,300	16,300	16,300	0 314	1		
35.003-4-5		Bryant, Wayne B.	129,300	16,100	129,300	129,300	0 210	1		9-999-61
35.003-4-6.2		Bryant, Wayne B.	1,000	1,000	1,000	1,000	0 311	1		1- 20-14.12
35.003-5-10.1		Buckley, Michael D.	138,800	44,900	138,800	138,800	0 240	1		1- 5- 1
56.004-2-29.11		Bugbee, Carie	20,000	15,000	20,000	20,000	0 270	1		1- 24- 2.11
45.001-2-6.121		Bunnell, Micah	55,300	15,300	55,300	55,300	0 270	1		
56.002-4-2		Bunnell, Mona	52,250	38,850	52,250	52,250	0 270	1		1- 6- 11.21
36.045-1-9.3		Burge, Randolph L.	46,800	10,400	46,800	46,800	0 270	1		1- 33- 8.3
36.053-1-6		Burgoyne, Belle	67,000	8,300	67,000	67,000	0 210	1		1- 23-14
36.054-1-12		Burgoyne, Belle L.	29,000	4,700	29,000	29,000	0 210	1		1- 45-15
36.001-2-5.2		Burgoyne, Donna M.	91,400	31,400	91,400	91,400	0 280	1		
36.001-2-5.1		Burgoyne, Laurie	6,900	6,900	6,900	6,900	0 320	1		1- 5- 4
57.003-1-56		Burgum, Ellen S.	11,200	11,200	11,200	11,200	0 323	1		1- 24- 4.4
35.003-5-48.2		Burkhalter, Leigha J.	148,500	23,900	148,500	148,500	0 117	1		
35.003-5-31.2		Burl, David	153,600	17,600	153,600	153,600	0 210	1		
57.001-1-16		Burnell, Renee A.	96,000	45,700	96,000	96,000	0 280	1		1- 10-10
36.053-5-6		Burnett, Barbara L.	60,000	10,800	60,000	60,000	0 210	1		1- 5- 6
36.053-4-26		Burnett, David L.	116,400	16,400	116,400	116,400	0 210	1		
56.002-2-29.2		Burnett, Denise	64,450	39,450	64,450	64,450	0 240	1		
36.045-1-37		Burnett, Richard (LU)	75,800	15,300	75,800	75,800	0 210	1		1- 5- 9
36.039-2-3		Burnett, Sandra A.	8,000	8,000	8,000	8,000	0 314	1		
36.039-2-4.1		Burnett, Sandra A.	90,000	17,700	90,000	90,000	0 210	1		
36.045-1-16		Burnett, Victor	76,300	8,500	76,300	76,300	0 210	1		1- 30- 8
56.002-2-4.1		Busch, Howard J. Sr.	160,000	70,000	160,000	160,000	0 280	1		1- 5-14
57.003-1-58.1		Camp, Steven	8,700	8,700	8,700	8,700	0 322	1		1- 24- 4.1
35.003-5-17		Camp Acres, LLC	15,500	15,500	15,500	15,500	0 323	1		1- 4-15
35.003-5-47		Camp Acres, LLC	66,800	56,800	66,800	66,800	0 260	1		1- 28- 1.2
45.002-1-33.2		Campeau, Alain J.	58,100	20,000	58,100	58,100	0 210	1		1-27-10
57.003-1-50.23		Cardinal, Joshua J.	67,800	17,800	75,800	75,800	0 210	1		
57.002-1-20		Carmen, Petri R.	100,050	98,350	100,050	100,050	0 312	1		1- 21-15
36.053-5-9		Caron, Samantha	53,000	5,300	53,000	53,000	0 210	1		1- 21- 9
57.003-1-36.11		Carr, Edward	3,600	3,600	3,600	3,600	0 322	1		1- 17-11

<b>Page Totals</b>	<b>Parcels</b>	37	2,232,900	773,800	2,223,800					
--------------------	----------------	----	-----------	---------	-----------	--	--	--	--	--

School District	402001	Brasher Falls	2019	-----	2020	-----	Res Prp	O R	T	Account Nbr
Parcel Id		Name	Total Av	Land Av	Total Av	Total Av	Pct Cls	C S S C		
57.003-1-36.13		Carr, Edward	5,000	5,000	5,000	5,000	0 314		1	
56.004-2-32		Carr, Edward J. Jr.	40,800	18,400	40,800	40,800	0 270		1	
56.004-2-29.33		Carr, Kathleene A.	96,920	15,800	96,920	96,920	0 210		1	
36.047-1-17		Caruso, Michael T.	8,300	8,300	8,300	8,300	0 314		1	
36.045-1-12.1		Casey, Brian (LC)	43,000	11,000	43,000	43,000	0 210		1	1- 6- 8
46.003-1-22		Casner, Sharon	143,350	64,550	143,350	143,350	0 113		1	1- 33- 6
45.002-1-49.1		Cayea, Melany L.	75,000	18,100	75,000	75,000	0 210		1	
36.053-2-5.2		Chagnon, Michael A.	72,000	12,200	72,000	72,000	0 210		1	
57.003-1-38.1		Chambers, Kathryn O.	84,600	19,700	87,300	87,300	0 210	W	1	1- 8- 1
35.003-5-1.11		Chambers, Thomas	49,000	15,600	49,000	49,000	0 210		1	1- 6- 6
35.003-5-36.11		Chambers, Thomas M.	93,900	26,900	93,900	93,900	0 240		1	1- 6- 7
35.003-5-42		Chambers, William	300	300	300	300	0 323		1	
35.003-5-35.1		Chambers, William E.	104,580	32,880	104,580	104,580	0 240		1	1- 6- 10
46.031-1-3.1		Chapman, Elizabeth J.	45,600	15,800	45,600	45,600	0 210		1	1- 46- 1.1
46.040-1-14		Chase, Nicole M.	68,000	12,700	68,000	68,000	0 210		1	1- 36- 1
36.053-4-15		Cheney, Sidney Jr.	84,000	10,200	84,000	84,000	0 210		1	1- 47- 11
46.001-1-8		Clark, Lynn K (LU)	47,500	15,000	47,500	47,500	0 210		1	1- 7- 15
45.002-1-50		Coates, Clarence W.	34,000	24,000	34,000	34,000	0 270		1	1- 40- 15.12
46.031-1-2		Colby, Scott M.	86,300	15,000	86,300	86,300	0 210		1	1- 52- 1
36.053-3-22		Cole, Gaila A.	46,500	8,400	46,500	46,500	0 210		1	1- 23- 2
46.003-1-3.11		Cole, Gary M.	127,200	60,300	127,200	127,200	53 210		1	1- 8- 6
46.002-1-29.2		Cole, Jeffery L.	137,500	30,300	137,500	137,500	0 240		1	
35.003-5-25		Cole, Tonya M.	65,000	13,900	65,000	65,000	0 210		1	1- 42- 2
56.004-2-21		Collette, Carl	6,600	6,600	6,600	6,600	0 323		1	1- 8- 15
45.002-2-4.1		Collyns, Debbie	61,600	61,600	61,600	61,600	0 323		1	1- 40- 15.11
57.003-5-1		Common Field, Inc	4,500	4,500	4,500	4,500	0 314		1	6- 56- 5.5
46.001-1-4.1		Compo, Robert J.	73,000	16,100	73,000	73,000	0 210		1	1- 43- 4
45.002-2-1.41		Condon, George D. Jr.	52,850	36,450	52,850	52,850	0 260		1	
36.004-1-1		Connolly, Michael	61,800	61,800	61,800	61,800	0 323		1	1- 3- 13
36.004-1-2.1		Connolly, Michael W.	27,150	27,150	27,150	27,150	0 323		1	1- 16- 6
57.003-1-42.12		Connolly, Timothy M.	24,000	16,400	24,000	24,000	0 210		1	
36.053-5-22.1		Converse, Chris A.	85,000	23,600	85,000	85,000	70 240		1	1- 53- 2
36.003-3-12.1		Cooper, Shawn J.	55,050	25,000	35,000	35,000	0 312		1	1- 53- 7
36.003-3-39		Corden, Nathaniel L.	106,000	26,200	106,000	106,000	75 240		1	
46.032-4-1		Costanzo, Rose Marie	6,300	6,300	6,300	6,300	0 314		1	1- 49- 11
36.003-4-10		Covell, James R (Trust)	500	500	500	500	0 323		1	1- 31- 14.1
35.002-3-5		Cowles, Cynthia A.	36,100	35,100	36,100	36,100	0 312		1	1- 19- 11

School District	402001	Brasher Falls	2019	-----	2020	-----	Res Prp	O R	T	Account Nbr
Parcel Id		Name	Total Av	Land Av	Total Av	Total Av	Pct Cls	C S S C		
56.004-2-2.312		Crandall, George R. Jr.	103,500	34,300	103,500	103,500	0 240	1		
57.001-2-3.1		Crinklaw, Donald	95,250	49,250	95,250	95,250	0 270	1		1- 10- 4
46.003-1-6.11		Crinklaw, Jerome D.	198,300	198,300	198,300	198,300	0 120	1		1- 10- 5.1
57.001-2-3.2		Crinklaw, Jerome D.	202,000	157,100	202,000	202,000	0 112	1		
45.002-2-18.1		Crump, Adam C.	62,000	19,000	62,000	62,000	0 210	1		
56.004-2-33.1		Crump, Andrew P.	55,000	7,300	55,000	55,000	0 210	1		1- 26-12
36.045-1-36		Crump, Carl	39,000	10,600	39,000	39,000	0 210	1		1- 14- 4
45.002-1-25		Crump, Carl L.	26,000	15,000	20,000	20,000	0 210	1		1- 46- 9
45.001-2-4		Crump, Corinne (LU)	61,000	14,400	61,000	61,000	0 210	1		1- 10-14
57.003-1-53		Crump, David	63,200	18,400	63,200	63,200	0 210	1		1- 46- 5.6
45.002-2-1.2		Crump, Doyle M.	67,500	18,600	67,500	67,500	0 210	1		
45.004-1-22		Crump, Jean	132,040	85,240	132,040	132,040	35 240	1		
56.002-2-17		Crump, Jean	4,800	4,800	4,800	4,800	0 323	1		1- 44-14
45.002-2-1.1		Crump, Roy	24,000	24,000	24,000	24,000	0 323	1		1- 10-15
45.002-2-11		Crump, Roy	49,000	16,700	49,000	49,000	0 210	1		1- 34- 4.2
46.003-1-20.1		Crump, Timothy	102,350	70,650	102,350	102,350	30 240	1		1- 10- 8
57.001-1-2		Crump, Timothy	32,600	32,600	32,600	32,600	0 323	1		1- 10-11
36.053-4-19		Crump, Wayne E.	33,500	14,500	33,500	33,500	0 210	1		1- 16-14
35.004-3-10		Cummings, John F.	11,000	11,000	11,000	11,000	0 314	1		1- 52-14.22
35.004-3-12		Cummings, John F.	6,200	6,200	6,200	6,200	0 314	1		1- 52-14.24
36.053-4-25		Cyrus, Leon K.	30,600	17,900	30,600	30,600	0 210	1		1- 24-11
56.002-2-8		Daby, Richard M.	53,300	8,800	53,300	53,300	0 210	1		1- 11- 3
35.003-5-27.11		Dafoe, Scott A. III.	94,000	19,900	94,000	94,000	0 210	W 1		1- 26- 5
45.004-1-14.111		Daggett, Dolan E (LU)	83,600	50,100	83,600	83,600	67 240	1		1- 11- 5.11
45.004-1-14.112		Daggett, Susan	50,000	11,500	50,000	50,000	0 270	1		
36.004-1-19.1		Dana, Donald C.	29,725	29,725	29,725	29,725	0 323	1		1- 56- 2
46.002-1-5.3		Dana, Donald P.	32,500	32,500	32,500	32,500	0 120	1		1-37-10.3
36.004-1-10		Dana, Jeffrey D.	11,500	11,500	11,500	11,500	0 310	1		1- 11-15
36.004-1-23		Dana, Jeffrey D.	17,600	15,200	17,600	17,600	0 210	1		1- 3- 1
36.004-1-25		Dana, Laurie M.	192,600	104,800	192,600	192,600	0 112	1		1- 37- 9
* 57.003-1-39.21		Dashnaw, Frederick A.	65,000	19,400	65,000	65,000	0 271	1		1- 44- 4.12
57.003-1-39.211		Dashnaw, Frederick A.		18,000	63,600	63,600	0 270	1		1- 44- 4.12
36.003-2-6.2		Davie, John Gilbert	33,500	11,100	33,500	33,500	0 270	1		1- 5- 8
45.002-2-1.51		Dawes, William M.	4,500	4,500	4,500	4,500	0 322	1		
46.001-1-7		De-Pauw Ramsey, Jacqueline	36,000	22,800	36,000	36,000	0 260	1		1- 12- 4
46.002-1-5.1		Debeer, Ronald	148,000	135,275	148,000	148,000	0 113	1		1- 37-10.1
36.053-4-18		Debyah, Jason P.	58,000	15,000	58,000	58,000	0 210	1		1- 39- 2

School District	402001	Brasher Falls	2019	-----	2020	-----	Res Prp	O R	T	Account Nbr
Parcel Id		Name	Total Av	Land Av	Total Av	Total Av	Pct Cls	C S S C		
45.002-1-1		Delisle, Joseph E. Sr.	101,350	24,850	101,350	101,350	75 240	1		1- 24-14
45.002-1-48		Delisle, Joseph E. Sr.	10,700	10,700	10,700	10,700	0 314	1		
46.001-1-59.1		Demers, Kevin	128,450	27,350	128,450	128,450	80 240	1		
56.002-2-34.2		Dennis, Charles Jr.	42,100	14,600	42,100	42,100	0 270	1		
45.001-2-33		Dennis, Donna D.	41,500	16,000	39,100	39,100	0 210	1		1- 31- 1
35.004-3-13.1		Dennis, Jason	39,300	20,400	39,300	39,300	0 270	1		
35.004-4-7.1		Deno, Bill Joseph Sr.	8,000	8,000	13,760	13,760	0 312	1		1- 15- 7.1
46.004-1-12		Deno, Constance E (LU)	121,000	80,600	121,000	121,000	34 240	1		1- 11-13
56.002-2-32		Deragon, Bernard	53,000	15,100	53,000	53,000	0 270	1		1- 12- 5
35.004-2-11		Deruchia, Alan	13,350	13,350	13,350	13,350	0 322	1		1- 4- 1.32
56.002-2-11		Deshaw, Timothy J.	4,500	4,500	4,500	4,500	0 323	1		1- 11- 4
57.001-1-17.1		Deshaw, Timothy J.	8,700	8,700	8,700	8,700	0 323	1		1- 1- 4.1
45.004-1-25.1		Desilets, Charles L.	57,800	11,000	57,800	57,800	0 210	1		
35.003-5-9		Deutscher, David	91,000	91,000	91,000	91,000	0 323	1		1- 19-15.1
45.001-2-14		Dibble, Bonnie J.	64,900	43,300	64,900	64,900	34 240	1		1- 36- 6
57.001-2-1		Dill, Rita	67,000	26,100	67,000	67,000	60 240	1		1- 24- 7
45.002-2-19		Dishaw, Ronald	39,000	22,900	39,000	39,000	0 270	1		
45.002-2-13.1		Dishaw, Ronald E. Sr.	16,150	16,150	16,150	16,150	0 323	1		1- 34- 4.1
45.004-1-7.1		Dissottle, Brett A.	45,100	28,500	45,100	45,100	35 112	1		1- 13- 1
45.004-1-2.2		Dissottle, Darrell J.	36,900	16,900	36,900	36,900	0 270	1		
45.003-3-2		Dissottle, Darren J.	95,904	85,904	95,904	95,904	0 270	1		1- 12-14
45.004-1-3		Dissottle, David J.	59,800	43,100	59,800	59,800	0 270	1		1- 12-15
45.004-1-5		Dissottle, Eugene L (LU)	34,000	16,600	34,000	34,000	0 210	1		1- 12-11
45.004-1-4		Dissottle, Gary L.	121,700	30,100	121,700	121,700	0 280	1		1- 13- 2
45.004-1-11		Dissottle, Joseph	4,100	4,100	4,100	4,100	0 105	1		9-999-28
45.004-1-2.1		Dissottle, Joseph F.	132,300	92,300	132,300	132,300	0 271	1		1- 12-13
36.045-1-24.1		Dissottle, Kyle J.	6,000	6,000	6,000	6,000	0 311	1		1- 6-15.1
36.045-1-25		Dissottle, Kyle J.	54,500	6,800	54,500	54,500	0 210	1		1- 41- 7
36.053-3-12		Domino, Antwono (LC)	41,000	15,500	41,000	41,000	0 210	1		1- 2-10.1
56.004-2-36		Dominy, Charles M.	4,700	4,700	4,700	4,700	0 314	1		1- 13- 5
56.004-2-37		Dominy, Charles M.	7,400	2,000	7,400	7,400	0 312	1		1- 13- 4
46.001-1-14.11		Donalis, Sandor	108,600	39,500	108,600	108,600	0 240	1		1- 48-14
57.001-2-15.21		Donalis, Sandor P.	19,000	16,000	19,000	19,000	0 270	1		1- 42-12.12
36.053-4-23		Donalis, Stephen P.	52,400	11,900	52,400	52,400	0 210	1		1- 29- 6
46.001-1-10.11		Donals, William E Sr (Est)	92,500	21,100	92,500	92,500	55 480	1		1- 22- 6
35.003-4-6.3		Donie, Larry M.	87,000	17,000	87,000	87,000	0 210	1		1- 20-14.13
36.001-2-19		Donnelly, Frank Mason IV (LC)	42,100	15,600	42,100	42,100	0 270	1		
<b>Page Totals</b>		<b>Parcels</b>	37	1,952,804	928,204	1,956,164				

School District	402001	Brasher Falls	2019	-----	2020	-----	Res Prp	O R	T	Account Nbr
Parcel Id		Name	Total Av	Land Av	Total Av	Total Av	Pct Cls	C S S C		
36.003-3-7		Dority, John Jr.	19,200	19,200	19,200	19,200	0 323	1		1- 16-13.32
36.053-1-16		Dorr, Robert M.	50,300	9,100	50,300	50,300	0 210	1		1- 55-10
35.004-2-10		Douglas, Jesse J.	20,500	20,500	20,500	20,500	0 322	1		1- 45- 1.4
35.004-4-8		Dow, Harry	15,250	15,250	15,250	15,250	0 323	1		1- 21- 8
35.003-5-16		Dow, Harry A.	7,700	7,700	7,700	7,700	0 323	1		1- 20-10
35.003-5-46		Dow, Harry A.	30,650	30,650	30,650	30,650	0 323	1		1- 21- 2
35.004-4-2		Dow, Harry A.	138,750	47,150	138,750	138,750	70 240	1		1- 21- 3
35.004-4-7.2		Dow, Harry A.	6,300	6,300	6,300	6,300	0 314	1		1- 15- 7.2
36.053-1-15		Dow, Harry A.	8,000	8,000	8,000	8,000	0 311	1		1- 23-11
35.003-5-5.1		Dow, Robert J.	195,000	17,250	195,000	195,000	0 210	1		1- 18-15
36.053-4-17.1		Drennan, Lynn	85,000	15,200	85,000	85,000	0 210	1		1- 12- 9
57.001-1-25		Drew, Peggy S.	29,000	19,500	29,000	29,000	0 270	1		1- 46- 5.5
36.003-4-5.11		Dumas, Wayne R.	11,050	11,050	11,050	11,050	0 322	1		1- 32- 1
56.004-2-35		Durant, Christopher	67,800	15,100	67,800	67,800	0 210	1		1- 9- 1
36.045-1-13		Durant, Michael J.	33,800	7,900	33,800	33,800	0 210	1		1- 45- 3
46.001-1-10.12		Durant, Mike J.	90,000	14,100	90,000	90,000	0 210	1		
46.003-1-13.2		Durant, Ralph F.	5,300	5,300	5,300	5,300	0 314	1		
46.003-1-16.2		Durant, Robert M.	44,600	17,400	44,600	44,600	0 210	1		
36.003-2-5		Durant, Timothy	38,000	15,000	38,000	38,000	0 270	1		1- 17- 9
46.003-1-16.12		Durant, Timothy	47,000	15,300	47,000	47,000	0 210	1		
36.045-1-18		Durant, Timothy J.	43,000	11,000	43,000	43,000	0 210	1		1- 50- 9
36.045-1-19		Durant, Timothy J.	89,900	12,500	89,900	89,900	0 210	1		1- 4-12
45.002-2-18.3		Durham, Shawn A.	39,500	16,500	39,500	39,500	0 270	1		
35.004-2-1		Duryea, Becky A.	136,400	50,000	136,400	136,400	65 240	1		
35.004-3-9		Dutka, Andrij	26,600	18,900	26,600	26,600	30 240	1		1- 52-14.21
46.002-1-29.11		Eames, Carl R.	51,850	31,850	51,850	51,850	0 270	1		1- 23- 9.1
46.002-1-29.12		Eames, Will	32,500	17,600	32,500	32,500	0 210	1		
36.053-4-7		Ecomed Of NY Inc	25,000	4,500	25,000	25,000	0 283	1		1- 21-11
36.053-4-8		Ecomed Of NY Inc	10,500	9,100	10,500	10,500	0 433	1		1- 21-13
36.003-3-42		Edwards, Ronn	8,300	8,300	8,300	8,300	0 314	1		
36.003-3-21		Eldridge, Mark	6,180	6,180	6,180	6,180	0 314	W 1		1- 38-10
648.000-9999-637.250/1881		Empire Telephone Corp	1,058	0	1,058	1,058	0 836	6		
56.004-2-28		Engels, James P.	26,500	26,500	26,500	26,500	0 314	1		1-6-11.12
56.004-2-1		Erick, Brian A.	33,800	33,800	33,800	33,800	0 323	1		1- 45-12
36.003-3-22.11		Esch Revocable Trust	245,000	222,000	245,000	245,000	0 240	1		1- 28-11.1
45.004-1-8.13		Esch Revocable Trust	61,000	22,000	61,000	61,000	0 112	1		
46.032-4-5		Eurto, Ronald	4,000	4,000	4,000	4,000	0 311	1		1- 42- 9

<b>Page Totals</b>	<b>Parcels</b>	37	1,784,288	811,680	1,784,288					
--------------------	----------------	----	-----------	---------	-----------	--	--	--	--	--



School District	402001	Brasher Falls	2019	-----	2020	-----	Res Prp	O R	T	Account Nbr
Parcel Id		Name	Total Av	Land Av	Total Av	Total Av	Pct Cls	C S S C		
46.032-4-8		Eurto, Ronald	20,000	10,200	20,000	20,000	0 411		1	
36.047-2-7		Euto, Jeb	109,000	16,000	109,000	109,000	0 210		1	
36.045-1-23		Euto, Jebidiah	24,400	11,300	24,400	24,400	0 270		1	1- 46-12
36.047-1-9		Evarts, Martha	8,300	8,300	8,300	8,300	0 314		1	
36.047-1-21		Evarts, Martha	8,400	8,400	8,400	8,400	0 314		1	
35.003-5-13		Exware, Frederick M.	9,400	9,400	9,400	9,400	0 314		1	1- 30- 9
36.053-4-22		Felix, Wade T.	45,000	10,300	45,000	45,000	0 210		1	1- 54-14
46.004-1-11		Ferrar, Douglas	13,850	13,850	13,850	13,850	0 323		1	1- 3- 4
36.045-1-14		Fetterly, Garry L.	7,700	7,700	7,700	7,700	0 311		1	1- 39-14
36.045-1-33		Fetterly, Garry L.	32,000	9,000	32,000	32,000	0 270		1	1- 39-13
36.053-2-4.1		Fetterly, Garry L.	39,100	15,200	39,100	39,100	0 210		1	1- 47- 7
35.003-4-4		Finazzo, Jeffrey C.	87,200	15,100	87,200	87,200	0 210		1	1- 45- 2
35.003-4-3		Finazzo, John J.	86,500	15,900	86,500	86,500	0 210		1	1- 20-14.2
46.031-1-16		Finnegan, Sharon	60,000	8,800	60,000	60,000	0 210		1	1- 16- 5
35.004-1-12.1		Fiske, Merle J (LU)	157,550	63,850	157,550	157,550	40 114		1	1- 15-17
56.002-2-33.2		Five S Realty	26,600	26,600	26,600	26,600	0 323		1	1- 52- 2.11
57.001-1-22.1		Flannery, Heather L.	81,000	20,000	81,000	81,000	0 210		1	1- 18- 4.1
36.002-3-5		Foley, Jo Anne	49,900	18,100	49,900	49,900	0 210		1	
36.053-5-15.111		Foley, Larry J.	43,900	13,100	43,900	43,900	0 270		1	1- 8-14.1
45.001-2-19		Foley, Norman L.	39,500	12,500	39,500	39,500	0 270		1	1- 16-12
36.045-1-5.1		Foley, Tina M.	49,420	14,800	49,420	49,420	0 210		1	1- 5-11
35.004-3-4		Forney, Shirley	11,300	11,300	11,300	11,300	0 323		1	1- 16- 9
57.002-1-18.12		Forte, Tony	10,600	10,600	10,600	10,600	0 314		1	
57.003-1-50.21		Foster, Bradley S.	78,000	16,500	78,000	78,000	0 270		1	1- 24- 4.22
36.045-1-21		Foster, David M.	49,000	9,900	49,000	49,000	0 210		1	1- 4-10
45.004-1-6.11		Foster, Jeffrey C.	38,400	15,800	38,400	38,400	0 270		1	1- 50- 4.1
36.045-1-1		Foster, Loretta (LU)	39,000	12,200	39,000	39,000	0 270		1	1- 16-10
35.004-3-6.111		Francis, Alan	9,000	9,000	9,000	9,000	0 323		1	
35.003-5-33.2		Francis, Alan L.	73,500	14,300	73,500	73,500	0 210		1	1- 26- 9.2
35.003-5-20		Francis, Donald J.	145,500	102,500	145,500	145,500	30 240		1	1- 4- 7
45.001-2-31		Francis, Edwin	4,500	4,500	4,500	4,500	0 314		1	1- 16-13.1
45.001-2-32		Francis, Edwin	9,500	9,500	9,500	9,500	0 323		1	1- 16-11
45.002-1-46		Francis, Matthew	17,400	17,400	17,400	17,400	0 323		1	
46.004-1-14		Francis, Reginald E. Jr.	67,000	11,000	67,000	67,000	0 210		1	1- 31-11
36.002-3-1		Francis, Terry O.	36,700	34,700	36,700	36,700	0 260		1	1- 7-11
36.002-3-2		Francis, Terry O.	74,000	15,000	74,000	74,000	0 210		1	1- 7-10.2
36.053-5-20.1		Francis, Jr., Donald P (LU)	89,000	15,500	89,000	89,000	0 210		1	1- 53-15
<b>Page Totals</b>		<b>Parcels</b>	37	1,751,120	638,100	1,751,120				

School District	402001	Brasher Falls	2019	-----	2020	-----	Res Prp	O R	T	Account Nbr
Parcel Id		Name	Total Av	Land Av	Total Av	Total Av	Pct Cls	C S S C		
57.002-1-10		Frary, Michael J.	103,000	17,500	103,000	103,000	0 210	1		1- 52-11
46.003-1-19.1		Frary, Ralph (LU)	85,700	16,000	85,700	85,700	0 210	1		1- 17-10
57.003-1-36.2		Frary, Roger M.	140,000	22,000	140,000	140,000	85 240	1		
36.053-4-24		Frary, Scott	35,300	12,000	35,300	35,300	0 270	1		1- 35- 8
36.003-2-1		Fregoe, Michael J.	156,100	57,400	156,100	156,100	74 240	1		1- 21-12
35.003-5-6.12		French, Alan J.	154,125	26,725	154,125	154,125	0 240	1		
56.004-2-30.1		Fried, Tammy	18,000	17,900	18,000	18,000	0 312	1		
36.047-1-22.1		Fryer, Georgina	5,300	5,300	5,300	5,300	0 314	1		
45.001-2-7		Furnace, Philip Jr.	69,400	18,900	69,400	69,400	0 210	1		1- 7-13
45.001-2-8		Furnace, Philip J.	4,900	4,900	4,900	4,900	0 910	1		1- 43-14
36.053-2-17		Gaffney, Richard	66,500	10,500	66,500	66,500	0 210	1		1- 17-15
36.003-3-6		Gagner, Eugene	16,340	10,700	16,340	16,340	0 260	1		1- 16- 3.12
36.003-2-3		Gale, William	16,800	16,800	16,800	16,800	0 323	1		1- 18- 2
35.004-2-15		Galligan, Vincent	30,700	30,700	30,700	30,700	0 323	1		1- 47-15.21
36.001-2-2		Gardner, James W.	13,550	13,550	13,550	13,550	0 323	1		1- 24-10
36.001-2-3.2		Gardner, James W.	56,200	15,800	56,200	56,200	0 270	1		1- 18-11.2
46.002-1-18		Gardner, John	79,500	50,000	79,500	79,500	62 240	1		1- 42-13
36.054-1-13		Gardner, John L.	90,200	13,800	90,200	90,200	0 210	1		1- 18- 9
56.004-2-26		Gary, Nicole	11,600	11,600	11,600	11,600	0 323	1		1- 24- 2.5
35.004-3-1		Gaskin, Elizabeth R.	52,300	52,300	52,300	52,300	0 323	1		1- 45- 1.5
35.004-3-2		Gaskin, Elizabeth R.	18,250	18,250	18,250	18,250	0 323	1		1- 45- 1. 2
36.053-4-20		Gibson, Derek	39,000	9,800	39,000	39,000	0 210	1		1- 49-14
36.039-2-1		Gibson, Derek W.	5,900	5,900	5,900	5,900	0 314	1		
36.047-1-7.1		Gibson, Derek W.	1,900	1,900	21,600	21,600	0 260	1		
36.047-1-10		Gibson, Derek W.	8,300	8,300	8,300	8,300	0 314	1		
57.001-1-20		Gibson, Justin J.	11,175	11,175	11,175	11,175	0 323	1		1-1-4.22
45.002-2-3		Gibson, Ryan	21,000	21,000	21,000	21,000	0 323	1		
35.003-5-28.112		Gilbert, Hal T.	69,000	16,100	69,000	69,000	0 210	1		
35.003-5-43		Giocondo, Lori	10,500	10,500	10,500	10,500	0 314	1		1- 26- 9.12
46.001-1-25.2		Glick, John	160,200	61,800	160,200	160,200	0 240	1		
35.002-3-6		Gokey, Vernon	113,500	83,000	113,500	113,500	30 240	1		1- 19-12
35.004-1-6		Gokey, Vernon	32,550	32,550	32,550	32,550	0 322	1		1- 19-10
36.053-5-18.1		Gollinger, Carlin I.	50,000	16,100	57,400	57,400	0 210	1		1- 30-13
56.002-2-18		Gollinger, Roger E.	15,600	15,600	15,600	15,600	0 323	1		1- 3- 8.1
56.002-2-39		Gollinger, Roger E.	29,750	23,650	29,750	29,750	0 260	1		1- 3-10
56.004-2-22		Gollinger, Roger E.	21,250	21,250	21,250	21,250	0 323	1		1- 44-12
45.001-2-28.1		Goodrich, Ronald W.	73,900	15,000	73,900	73,900	0 210	1		1- 14- 1

School District	402001	Brasher Falls	2019	-----	2020	-----	Res Prp	O R	T	Account Nbr
Parcel Id		Name	Total Av	Land Av	Total Av	Total Av	Pct Cls	C S S C		
36.053-4-12		Goodrich Holdings One LLC	3,900	3,900	3,900	3,900	0 311		1	1- 31- 2
* 36.053-4-11		Goodrich Holdings Two, LLC	8,400	7,900	8,400	8,400	0 400		1	1- 34-15
36.053-4-11.1		Goodrich Holdings Two, LLC		17,900		135,500	0 400		1	1- 34-15
36.003-4-11		Gormley, Douglas E.	9,300	9,300	9,300	9,300	0 323		1	1- 31-14.3
35.003-5-41		Gotham, James	800	800	800	800	0 323		1	
57.003-3-1.121		Gotham, Tanya	30,500	20,500	30,500	30,500	0 270		1	
36.003-2-10		Greenwood, Howard	10,000	10,000	10,000	10,000	0 314		1	1- 14- 6.2
46.001-1-1.1		Greenwood, Howard	97,500	68,300	97,500	97,500	0 240		1	1- 14- 6.5
36.003-2-11		Greenwood, Howard F.	12,000	8,700	12,000	12,000	0 260		1	1- 14- 6.4
45.001-2-26		Griggs, Glenn	53,000	15,000	53,000	53,000	0 270		1	1- 13-15
35.004-1-3.2		Groebler, Fred (LC)	65,000	22,000	65,000	65,000	0 210		1	
35.003-5-6.11		Groebler, Frederick M. Jr.	102,450	41,750	102,450	102,450	0 240		1	1- 20- 9.11
35.003-5-2		Groebler, Miranda E.	47,700	9,000	47,700	47,700	0 210		1	1- 20- 8
46.001-1-15.11		Grow, Mary E.	29,700	29,700	29,700	29,700	0 323		1	1- 3- 7
36.047-2-2		Guando, Dean E.	4,000	4,000	4,000	4,000	0 314		1	
36.045-1-15		Gurrola, James	35,000	12,000	35,000	35,000	0 270		1	1- 30- 7
36.039-1-1		Gurrola, James J.	95,200	16,000	95,200	95,200	0 210		1	1- 7- 9
36.045-1-31		Gurrola, James J.	18,900	7,500	18,900	18,900	0 270		1	1- 53-12
36.045-1-32		Gurrola, James J.	20,300	5,300	20,300	20,300	0 270		1	1- 2- 5.1
46.002-1-27.2		Gurrola, James J.	7,500	7,500	7,500	7,500	0 314		1	
46.002-1-27.11		Gurrola, James J.	39,300	19,300	39,300	39,300	0 270		1	1- 56- 1
36.003-3-15.12		Gurrola, Keisha (LC)	50,000	27,000	50,000	50,000	0 210		1	
36.003-2-2		Gutenmann, Joshua D.	86,700	47,150	86,700	86,700	45 240		1	1- 34- 3
35.004-2-22		Gutkaiss, Stanley R Jr. (LU)	25,850	10,850	25,850	25,850	60 240		1	1- 28-15
45.002-1-16.1		Hach, Richard (LU)	138,700	94,150	138,700	138,700	0 113		1	1- 33- 5.1
45.002-1-12		Haleville Cemetery	10,000	10,000	10,000	10,000	0 695		8	8- 58- 7
36.001-2-17.2		Halteman, Clara	141,000	16,900	141,000	141,000	0 210		1	
56.002-4-1		Hammill, Jeremiah	6,550	6,550	6,550	6,550	0 323		1	1- 21- 6
46.040-1-17		Harper, Evan S. Jr.	47,600	15,300	47,600	47,600	0 210	W	1	1- 31- 5
46.040-1-18		Harper, Evan S. Jr.	24,000	6,200	24,000	24,000	0 210		1	1- 55- 2
36.004-1-22		Haskell, Margaret S.	41,000	18,200	41,000	41,000	0 270		1	1- 18- 8.11
56.002-2-7.21		Hay , William	93,980	40,980	93,980	93,980	0 240		1	
57.002-1-16.1		Hazen, Earl (LU)	46,500	16,500	46,500	46,500	0 210		1	1- 22- 7.2
56.004-2-31		Henry, John	11,000	11,000	11,000	11,000	0 323		1	1- 240 3.5
57.001-2-23		Henry, Liboria Filu	6,300	6,300	6,300	6,300	0 323		1	1- 13- 9.21
57.003-1-50.22		Hickey, Tara	9,800	8,700	9,800	9,800	0 312		1	
35.003-5-35.2		Hirsch, Bennett H, Trustee	171,600	15,000	171,600	171,600	0 210		1	

<b>Page Totals</b>	<b>Parcels</b>	36	1,592,630	679,230	1,728,130					
--------------------	----------------	----	-----------	---------	-----------	--	--	--	--	--

School District	402001	Brasher Falls	2019	-----	2020	-----	Res Prp	O R	T	Account Nbr
Parcel Id		Name	Total Av	Land Av	Total Av	Total Av	Pct Cls	C S S C		
45.001-2-28.2		Hollenbeck, Holly J.	39,000	18,000	39,000	39,000	0 270	1		
36.053-1-7		Hollenbeck, Jack I.	56,000	10,500	56,000	56,000	0 210	1		1- 17- 1
35.003-5-4.1		Hornung, Michael	154,000	17,250	154,000	154,000	0 210	1		1- 15- 2.1
46.031-1-13		Howard, Dennis R.	14,900	11,400	14,900	14,900	0 210	1		1- 49-15
45.002-2-8		Hruska, Joseph	77,250	62,950	77,250	77,250	37 240	1		1- 31-10
56.004-2-29.312		Hubbard, David	4,100	4,100	4,100	4,100	0 314	1		
35.003-4-9		Hubbard, MaryJo M.	109,200	74,200	109,200	109,200	35 240	1		1- 25-11
36.045-1-3		Hulse, Kathleen O (LU)	82,200	11,600	82,200	82,200	0 210	1		1- 32-12
36.053-5-14		Hunkins, Adele	29,100	9,100	29,100	29,100	0 270	1		1- 17-13
36.004-1-17		Irwin, Tim	87,000	15,200	30,000	30,000	0 210	1		1- 18- 7.4
36.053-5-12		Irwin, Warren	79,900	11,600	79,900	79,900	0 210	1		1- 24-12
57.003-1-51.2		Jackson, Lovina (Viki)	36,200	16,500	36,200	36,200	0 210	1		
35.004-2-4		Jamison, Felicia B.	19,650	19,650	19,650	19,650	0 323	1		1- 19- 2
36.001-3-4		Janderau, Melody	62,000	24,700	62,000	62,000	60 240	1		1- 34-13
45.002-2-16.1		Jandreau, Gene E.	33,400	18,400	33,400	33,400	0 270	1		
57.003-1-41.12		Jandreau, Gene E.	2,250	2,250	2,250	2,250	0 314	1		
45.002-1-22.1		Jandreau, Kenneth	39,600	18,800	39,600	39,600	0 270	1		1- 34- 7.2
36.053-3-13		Jandreau, Scott A.	60,000	15,200	60,000	60,000	0 210	1		1- 31-13
36.053-3-14		Jandreau, Scott A.	500	500	500	500	0 311	1		1- 2-10.2
45.001-2-22		Jeffery, Carroll (LU)	74,600	23,000	74,600	74,600	70 240	1		1- 36- 8.2
36.047-2-6		Jekeli, Klaus	6,900	6,900	6,900	6,900	0 314	1		
45.002-1-2.2		Jenks, Jordan	16,400	16,400	16,400	16,400	0 323	1		
45.002-1-2.3		Jenks, Jordan	12,500	12,500	12,500	12,500	0 323	1		
57.002-1-8.11		Jesmer, Craig W.	12,800	12,800	12,800	12,800	0 105	1		1- 33- 4.1
46.032-4-12		Joannette, Elmour (LU)	32,000	7,300	32,000	32,000	0 210	1		1- 51- 7
46.040-1-8		Joannette, Elmour (LU)	55,000	9,700	55,000	55,000	0 271	1		1- 55- 6
46.040-1-20		Joannette, Gary Jr.	5,000	5,000	5,000	5,000	0 311	1		
46.001-1-40		Jock, Carmen J.	76,700	13,100	76,700	76,700	0 210	1		1- 48-12
46.002-1-15.3		Jock, Jaremy	14,300	14,300	14,300	14,300	0 105	1		1- 43-10.12
46.002-1-15.11		Jock, Jaremy	29,850	29,850	29,850	29,850	0 105	1		1- 43-10.11
36.053-4-14		Jock, Maxine	81,800	10,900	81,800	81,800	0 210	1		1- 25- 4
36.002-3-3		Jock, Shawn J.	137,500	74,100	137,500	137,500	0 117	1		1- 7-10.1
35.002-3-4		Johnson, Gloria M (LU)	127,700	42,100	127,700	127,700	80 280	1		1- 27- 3
36.061-1-5		Johnson, Gloria M (LU)	37,000	17,300	37,000	37,000	0 270	1		1- 33-15
56.002-4-5.1		Johnson, Paul	21,500	21,500	21,500	21,500	0 323	1		1- 6-11.1
45.002-1-44.11		Johnson, Wayne	54,800	16,800	54,800	54,800	0 210	1		1- 52-14.1
36.004-1-12		Jones, Jeffrey	78,800	40,100	78,800	78,800	50 240	1		1- 29-14.1

School District	402001	Brasher Falls	2019	-----	2020	-----	Res Prp	O R	T	Account Nbr
Parcel Id		Name	Total Av	Land Av	Total Av	Total Av	Pct Cls	C S S C		
46.001-1-50.2		Jones, William T.	67,900	16,400	67,900	67,900	0 270	1		1- 42- 3.12
46.004-1-2.12		Joslin, Naomi	103,400	89,150	103,400	103,400	62 111	1		
45.004-1-8.11		JPL Farms, Inc	213,130	213,130	213,130	213,130	0 105	1		1- 33- 2.1
45.004-1-8.12		JPL Farms, Inc	70,600	70,600	70,600	70,600	0 120	1		
45.004-1-10		JPL Farms, Inc	19,100	19,100	19,100	19,100	0 120	1		1- 40-10
45.004-1-14.2		JPL Farms, Inc	30,240	30,240	30,240	30,240	0 120	1		1- 11- 5.2
45.004-1-15		JPL Farms, Inc	47,400	47,400	47,400	47,400	0 120	1		1- 40-11
45.004-2-3		JPL Farms, Inc	202,300	202,300	202,300	202,300	0 120	1		
46.001-1-47		JPL Farms, Inc	87,720	87,720	87,720	87,720	0 120	1		1- 32- 3
56.002-2-1.12		JPL Farms, Inc	101,370	101,370	101,370	101,370	0 120	1		
56.002-2-5		JPL Farms, Inc	36,000	36,000	36,000	36,000	0 120	1		1- 5-15.2
56.002-2-34.1		JPL Farms, Inc	43,100	43,100	43,100	43,100	0 120	1		1- 52- 2.3
56.002-2-36.2		JPL Farms, Inc	39,000	39,000	39,000	39,000	0 120	1		
57.002-1-8.12		JPL Farms, Inc	28,500	28,500	28,500	28,500	0 120	1		
57.002-1-11		JPL Farms, Inc	290,000	134,000	290,000	290,000	0 240	1		1- 14- 3
46.004-1-10		JPL Farms, Inc.	30,750	30,750	30,750	30,750	0 322	1		1- 25-14
57.002-1-1		JPL Farms, Inc.	16,000	16,000	16,000	16,000	0 323	1		1- 25-15
36.001-2-12		Judge, Joan M.	19,050	19,050	19,050	19,050	0 323	1		1- 53- 6
36.053-1-12		Judware, Dawn	46,300	8,500	46,300	46,300	0 210	1		1- 45-13
46.001-1-34		Judware, Donald	65,000	15,300	65,000	65,000	0 210	1		1- 41-11
45.002-1-17.1		Judware, Eugene L.	37,500	15,500	37,500	37,500	0 210	1		1- 16- 4.2
46.032-1-4.1		Judware, Jane J.	35,000	15,000	35,000	35,000	0 270	1		1- 37-12
57.003-1-61		Judware, Reggie	15,000	15,000	15,000	15,000	0 314	1		1-24-4.211
57.003-1-62		Judware, Reggie	39,000	18,700	39,000	39,000	0 270	1		1-24-4.212
57.003-3-1.11		Judware, Reggie	9,500	9,500	9,500	9,500	0 314	1		1- 24- 3.2
36.053-5-1.1		Judware, Ricky	29,800	15,000	29,800	29,800	0 270	1		1- 53- 1
57.003-1-63		Judware, Robin T.	27,000	17,000	27,000	27,000	0 210	1		1-24-4.213
57.002-1-21		Kahl, Eileen M.	22,200	22,200	22,200	22,200	0 323	1		1- 25-12
36.003-3-27		Kain, Karen L.	48,000	12,400	48,000	48,000	0 210	1		1- 49-10
57.001-2-24		Keller, Gary R Trustee	4,500	4,500	4,500	4,500	0 314	1		1- 17-14
46.002-1-20		Kemp, Christopher	160,500	26,700	160,500	160,500	80 240	1		1- 43-11
36.003-4-13		Kemp, Christopher M.	14,850	13,400	14,850	14,850	0 312	1		1- 41- 3.2
36.004-1-3		Kemp, Christopher M.	58,800	58,800	58,800	58,800	0 323	1		1- 7- 1
57.003-1-52		Kessler, John E. Jr.	11,700	11,700	11,700	11,700	0 323	1		1- 46- 5.3
57.004-1-7		Kestler, Harry J (Trustee)	56,000	56,000	56,000	56,000	0 323	1		1- 48-15.21
35.003-5-27.221		Kilcoyne, Jay A.	140,000	24,700	140,000	140,000	0 240	1		
35.003-5-48.1		Kilcoyne, Patrick M.	74,000	74,000	74,000	74,000	0 320	1		

<b>Page Totals</b>	<b>Parcels</b>	37	2,340,210	1,657,710	2,340,210					
--------------------	----------------	----	-----------	-----------	-----------	--	--	--	--	--

School District	402001	Brasher Falls	2019	-----	2020	-----	Res Prp	O R	T	Account Nbr
Parcel Id		Name	Total Av	Land Av	Total Av	Total Av	Pct Cls	C S S C		
36.053-3-7		Kimball, William J.	50,000	3,800	50,000	50,000	0 457		1	1- 35- 2
36.053-3-8		Kimball, William J.	46,800	3,800	46,800	46,800	0 210		1	1- 35- 3
36.053-3-17.1		Kimball, William J.		1,000	1,000	1,000	0 311		1	
35.004-3-6.114		King, Jeffrey T.	18,150	18,150	18,150	18,150	0 323		1	
57.002-1-4		King, LaDonna	92,000	61,500	92,000	92,000	0 280	W	1	1- 33- 4.4
57.002-1-2		King, Rick T.	14,200	14,200	14,200	14,200	0 323		1	1- 20-13
36.047-1-13		Kipp, Bryon	4,000	4,000	4,000	4,000	0 314		1	
36.047-1-14		Kipp, Bryon	4,000	4,000	4,000	4,000	0 314		1	
36.047-1-15		Kipp, Bryon	3,000	3,000	3,000	3,000	0 314		1	
36.045-1-38		Kirby, Jeremiah E (LU)	46,000	20,100	46,000	46,000	0 210		1	1- 26-14
46.032-4-2		Knight, David H.	3,000	3,000	3,000	3,000	0 311		1	1- 5- 2
57.003-1-51.1		Knox, Robert J.	7,500	7,500	7,500	7,500	0 314		1	1- 46- 5.4
56.002-2-7.111		Kost, Lynn M.	6,000	6,000	6,000	6,000	0 323		1	1- 40-12
46.040-1-15.2		Kovatch, Annette	4,000	4,000	4,000	4,000	0 314		1	1- 51- 4.2
46.040-1-16.12		Kovatch, Annette	56,700	13,000	56,700	56,700	0 210		1	1-8-8
35.003-5-44		Kowalchuck, Patrick M.	86,500	20,800	86,500	86,500	75 240		1	
36.053-1-1		Labar, Janelle A.	51,800	11,700	51,800	51,800	0 210		1	1- 21- 1
45.002-2-1.3		LaBarge, Corey J.	12,250	12,250	50,290	50,290	0 240		1	
45.001-2-25		LaBarge, Kenneth W.	53,250	43,250	53,250	53,250	0 260		1	1- 20- 3
46.040-1-12		Labarr, Krysta D.	30,600	15,600	30,600	30,600	0 210		1	1- 29-11
46.031-1-14		LaBier, Brian	60,000	8,500	60,000	60,000	0 210		1	1- 49-12
45.002-1-11		Labier, Caroline	36,500	10,100	36,500	36,500	0 270		1	1- 13- 3
57.001-1-7.1		Labier, David	99,000	18,700	99,000	99,000	0 210		1	1- 42-10
46.001-1-46.11		Labier, Helen M.	201,270	73,210	201,270	201,270	0 113		1	1- 28-14
35.003-5-49		LaBier, Nancy E.	8,600	8,600	8,600	8,600	0 314		1	
45.002-2-18.221		Labier, Nancy E.	65,000	16,300	65,000	65,000	0 270		1	
36.003-3-35		Labier, Richard	17,700	17,700	17,700	17,700	0 105		1	
46.002-1-26.11		Labier, Richard H.	212,400	169,800	212,400	212,400	0 112		1	1- 28-13
46.002-1-26.12		Labier, Richard H. Jr.	44,000	17,000	44,000	44,000	0 270		1	
46.001-1-46.3		Labier, Roger	58,000	15,000	58,000	58,000	0 271		1	
36.047-1-11		LaFave, Roland Sr.	1,200	1,200	1,200	1,200	0 314		1	
46.003-1-24		LaFlesh, Gene	64,900	33,700	64,900	64,900	0 270		1	1- 44- 3
57.001-2-17		LaFlesh, Gene	42,800	11,300	42,800	42,800	0 210		1	1- 29- 5
57.001-1-9		LaFlesh, Matthew G.	120,150	35,150	120,150	120,150	70 240		1	1- 41-10
45.004-2-4.2		LaFlesh, Mona Anne (LC)	163,300	33,500	163,300	163,300	0 280		1	
45.004-2-4.11		LaFlesh, Mona Anne (LC)	55,000	24,500	55,000	55,000	0 113		1	1- 32- 2.1
35.003-5-24		LaLonde, Jaques J.	137,500	15,300	137,500	137,500	0 210		1	1- 26-10.2

School District	402001	Brasher Falls	2019	-----	2020	-----	Res Prp	O R	T	Account Nbr
Parcel Id		Name	Total Av	Land Av	Total Av	Total Av	Pct Cls	C S S C		
35.003-5-7		LaLonde, Michelle	140,100	18,400	140,100	140,100	0 210	1		1- 29- 8
46.032-1-5		Lamay, Julie A.	22,200	15,200	37,200	37,200	0 210	1		1- 46-13
46.032-3-2		Lamay, Richard	3,000	3,000	3,000	3,000	0 311	1		1- 17- 6
46.001-1-25.1		Lamay, Richard J.	126,950	37,700	126,950	126,950	58 240	1		1- 49- 9
36.053-2-5.1		Land Star Holdings, LLC	100,000	16,800	100,000	100,000	0 411	1		1- 47- 2
35.004-2-2		Laneuville, Leonard	73,700	73,700	73,700	73,700	0 323	1		1- 19- 15.1
35.004-2-3		Laneuville, Leonard J.	69,700	56,900	69,700	69,700	0 260	1		1- 28- 5
36.003-4-6		Laneuville, Leonard J.	1,900	1,900	1,900	1,900	0 314	1		1- 7- 8
56.002-4-4		LaPage, Donald F (LU)	30,000	15,500	30,000	30,000	0 210	1		1- 6-13
56.002-4-3		LaPage, Francis	10,000	10,000	10,000	10,000	0 314	1		1- 6-11.22
46.003-1-4.1		Lapka, Timothy J.	65,700	20,700	65,700	65,700	0 210	1		1- 52- 6
45.001-2-18		LaPoint, James D.	30,450	30,450	30,450	30,450	0 323	1		1- 53- 5
35.002-3-2		LaPradd, Bobbie Jo	9,000	9,000	9,000	9,000	0 323	1		1- 27- 4
35.002-3-3		LaPradd, Bobbie Jo	15,000	15,000	15,000	15,000	0 323	1		
36.001-3-1.1		LaPradd, Bobbie Jo	6,750	6,750	6,750	6,750	0 323	1		1- 27- 1
36.001-3-5		LaPradd, Bobbie Jo	7,700	7,700	7,700	7,700	0 314	1		1- 27- 2
36.045-1-20.1		LaPradd, Bobbie Jo	9,000	4,000	4,000	4,000	0 314	1		1- 26-15.1
36.001-2-13.121		LaRowe, Nathaniel J.	34,100	34,100	34,100	34,100	0 323	1		
36.001-2-13.122		LaRowe, Nathaniel J.	103,500	18,800	103,500	103,500	0 210	1		
35.003-5-12		LaShomb, Christopher D.	126,100	18,200	126,100	126,100	0 210	1		1- 20-11
57.003-1-42.11		Lashomb, Jeffrey	30,600	15,200	30,600	30,600	0 270	1		1- 52-15.2
36.053-2-14		LaShomb, Jeffrey P.	56,100	10,100	13,820	13,820	0 210	1		1- 18-12
46.031-1-17		LaShomb, John	91,100	16,200	91,100	91,100	0 210	1		1- 24- 6
45.001-2-16		LaShomb, John H.	27,400	26,400	27,400	27,400	0 260	1		1- 30- 3
46.032-3-4.1		LaShomb, John H. Jr.	8,500	8,500	8,500	8,500	0 311	1		1- 30- 1
46.032-3-6.2		Lashomb, John H. Jr.	4,000	4,000	4,000	4,000	0 330	1		
46.032-3-7		LaShomb, John H. Jr.	47,900	17,000	47,900	47,900	0 210	1		1- 24- 1
45.004-1-1.1		LaShomb, John H. Sr.	11,000	11,000	11,000	11,000	0 322	1		1- 50- 5.1
46.001-1-39.11		LaShomb, Linda D.	68,900	15,100	68,900	68,900	0 210	1		1-48-13.11
36.053-5-1.2		Lashomb, Melissa L.	34,200	11,800	34,200	34,200	0 270	1		
36.003-3-30		LaShomb, Richard M.	23,850	23,850	23,850	23,850	0 323	1		1- 51- 9
36.003-2-12		Latella, Gregory (LU)	3,200	3,200	3,200	3,200	0 314	1		1- 39-12
46.032-3-1		Lauricella, James	5,000	5,000	5,000	5,000	0 311	1		1- 17- 5
57.002-1-18.11		Laurie, Darren C.	130,800	65,800	130,800	130,800	0 113	1		1- 22- 7.1
57.002-1-19.1		Laurie, Darren C.	170,000	104,725	170,000	170,000	0 240	1		1- 21-14
45.002-2-12		Lavare, Donald	650	650	650	650	0 314	1		
46.002-1-17.1		Lavare, Helen E.	28,800	16,000	28,800	28,800	0 210	1		1- 54- 9

School District	402001	Brasher Falls	2019	-----	2020	-----	Res Prp	O R	T	Account Nbr
Parcel Id		Name	Total Av	Land Av	Total Av	Total Av	Pct Cls	C S S C		
36.053-3-6		Lavigne, Dennis G.	3,500	3,500	3,500	3,500	0 330	1		1- 5-10
57.002-1-16.2		Lavigne, Todd D.	216,000	25,400	216,000	216,000	90 240	1		
36.053-3-5		Lavigne & Sons LLC	70,000	10,000	70,000	70,000	0 454	1		1- 50- 8
36.053-3-17.2		LaVigne & Sons, LLC		500	500	500	0 311	1		
57.001-2-13.1		Lavine, Cynthia	41,700	34,600	41,700	41,700	0 270	1		1- 11-10.1
57.001-2-14.11		LaVine, Michael P.	32,200	9,600	32,200	32,200	0 270	1		1- 30- 6.1
57.001-2-14.12		Lavine, Mike P.	120,700	60,200	120,700	120,700	0 240	1		
45.002-2-1.42		Lawrence, John M.	11,800	11,800	11,800	11,800	0 105	1		
45.002-2-2		Lawrence, John M.	121,650	45,850	121,650	121,650	0 113	1		1- 19- 1
36.003-3-40		Lawrence Christian Fellowship	300,000	25,800	300,000	300,000	0 620	8		
36.003-3-14		Lawrence Hillcrest Cemetery	20,000	20,000	20,000	20,000	0 695	8		8- 58- 8
46.031-1-7		Lawrenceville Baptist Chapel	54,500	8,500	54,500	54,500	0 210	8		8- 22-14
46.039-1-5.1		Lawrenceville Baptist Chapel	185,000	19,400	185,000	185,000	0 620	8		8- 60- 5
46.003-1-14		Lawrenceville Cemetery	15,000	15,000	15,000	15,000	0 695	8		8- 58- 6
46.032-4-4		Lawrenceville Fire Dept	5,100	5,100	5,100	5,100	0 822	8		8- 53-14
46.032-4-6		Lawrenceville Fire Dept	3,700	3,700	3,700	3,700	0 822	8		8- 53-13
46.032-6-4		Lawrenceville Fire Dept	8,300	8,300	8,300	8,300	0 662	8		8- 58- 4
46.039-1-1		Lawrenceville Fire Dept	225,000	15,800	225,000	225,000	0 662	8		1-49-6
46.001-1-56		Lawrenceville Vol Fire Co Inc	9,300	9,300	9,300	9,300	0 591	8		1- 38- 7.22
46.003-1-23.2		Lecuyer, Francis F.	72,050	29,450	72,050	72,050	60 240	1		
46.031-1-1		Lemieux, James J.	90,000	15,400	90,000	90,000	0 210	1		1- 47- 5
57.003-1-46.1		Liechti, Dale A.	30,500	30,500	30,500	30,500	0 323	1		1- 24- 3.1
36.053-1-17		Life In His Arms Community	125,000	8,000	125,000	125,000	0 620	8		8- 59- 2
57.002-1-9		Lincoln, Drew A.	43,700	15,300	43,700	43,700	0 270	1		1- 33- 4.2
46.002-1-14.1		Lincoln, Nels T.	147,350	80,350	147,350	147,350	41 280	1		1- 43- 7
35.004-2-9		Lincoln, Walter E.	89,550	78,250	89,550	89,550	0 210	1		1- 36- 4
56.004-2-29.12		Long, Carrie	23,150	23,150	23,150	23,150	0 323	1		
35.004-4-5		Loria, Ronald G. Sr.	39,900	13,000	39,900	39,900	0 270	1		1- 3-12.2
57.002-1-22.1		Lucey, Danny Lawrence	40,700	35,700	40,700	40,700	0 260	1		1- 4- 1
57.001-2-13.2		Lynch, Brian E.	92,900	59,600	92,900	92,900	0 240	1		1- 11-10.2
36.053-1-8		Lynch, Darlene S.	54,000	9,000	54,000	54,000	0 210	1		1- 10- 2
45.002-2-20		Lynch, Eric J.	99,650	15,700	99,650	99,650	0 210	1		
56.002-4-6		Lyons, Arthur	13,500	13,500	13,500	13,500	0 323	1		1- 38-14
56.002-2-21.2		Lyons, Arthur J.	15,200	15,200	15,200	15,200	0 323	1		1-3-8.2
56.002-2-22		Lyons, Arthur J.	48,030	23,100	48,030	48,030	0 210	1		1- 3- 8.2
56.002-4-7		Lyons, Arthur J.	7,050	7,050	7,050	7,050	0 323	1		1- 52- 8
35.003-5-29		MacDonald, Timothy D.	67,750	28,350	67,750	67,750	60 240	1		1- 35- 5

<b>Page Totals</b>	<b>Parcels</b>	37	2,543,430	832,950	2,543,930					
--------------------	----------------	----	-----------	---------	-----------	--	--	--	--	--



School District	402001	Brasher Falls	2019	-----	2020	-----	Res Prp	O R	T	Account Nbr
Parcel Id		Name	Total Av	Land Av	Total Av	Total Av	Pct Cls	C S S C		
36.003-3-20		Maillie, Cheryl	10,700	10,700	10,700	10,700	0 323	W 1		1- 37- 2
46.001-1-14.121		Major, Steven	131,200	34,200	131,200	131,200	65 240		1	
46.001-1-14.122		Major, Steven	108,000	15,800	108,000	108,000	0 210		1	
46.040-1-4.11		Malette, Matthew W. Sr..	9,500	9,500	9,500	9,500	0 323		1	1- 42- 8
45.001-2-11.1		Manley, Dinah J.	132,200	40,500	132,200	132,200	0 240		1	1- 23- 1
46.001-1-19.111		Marsh, Bradford	45,900	32,100	45,900	45,900	0 260		1	1- 3- 5.1
46.001-1-37.2		Martin, Darrell H.	77,500	15,400	77,500	77,500	0 210		1	1- 50-15.3
36.003-3-32		Martin, Harvey B.	90,000	27,600	105,760	105,760	70 240		1	1- 23-16
36.001-2-13.11		Martin, Irvin	7,200	7,200	7,200	7,200	0 323		1	1- 32-11
36.001-2-17.1		Martin, Irvin S.	136,950	38,050	136,950	136,950	0 240		1	
36.001-2-18		Martin, Irvin S.	14,900	14,900	14,900	14,900	0 322		1	1- 51-12.1
45.003-3-1.221		Martin, Merle H.	154,210	77,810	154,210	154,210	0 112		1	
57.003-1-40		Martin, Michael	42,500	19,500	42,500	42,500	0 270		1	1- 44- 4.2
35.004-2-21		Martin, Michael R.	130,500	119,700	130,500	130,500	10 240		1	
35.004-3-8		Martin, Michael R.	145,000	23,400	145,000	145,000	0 210		1	1- 52-14.23
46.032-1-1		Martin, Randy S.	76,900	20,500	76,900	76,900	0 210		1	1- 39-10
46.032-1-2		Martin, Randy S.	4,500	4,500	4,500	4,500	0 311		1	1- 39- 9
36.047-1-16		Martowski, Annamarie	8,300	8,300	8,300	8,300	0 314		1	
36.047-2-3		Martowski, AnnMarie	11,000	11,000	11,000	11,000	0 314		1	
36.047-1-30		Martowski, Chantay & Etal	8,300	8,300	8,300	8,300	0 314		1	
36.047-2-8		Martowski, Daniel	132,200	24,000	132,200	132,200	0 210		1	
36.039-2-2		Martowski, Terrance	5,900	5,900	5,900	5,900	0 314		1	
57.001-1-11		Matera, Donald	14,950	14,950	14,950	14,950	0 323		1	1- 32- 4
57.001-1-3		McAllister, Benjamin L.	44,050	44,050	44,050	44,050	0 323		1	1- 52- 5
56.004-2-20		McAllister, Elizabeth (LU)	89,700	22,200	89,700	89,700	0 210		1	1- 32- 7
56.004-2-19.1		McAllister, Robert D.	50,000	15,300	50,000	50,000	0 210		1	1- 32- 9
36.045-1-11		McCuin, James	68,800	12,000	68,800	68,800	0 210		1	1- 5-13
56.004-2-33.2		McDonald, Elizabeth A.	750	750	750	750	0 314		1	
45.002-1-47		McGrath, Gavin	8,900	8,900	8,900	8,900	0 323		1	
36.053-5-13.11		McGrath, Robert	83,700	15,500	83,700	83,700	0 210		1	1- 35-12
57.002-1-8.2		McGraw, James K.	107,900	16,700	107,900	107,900	0 210		1	
46.001-1-42		McGraw, Joseph B.	40,000	5,400	40,000	40,000	0 442		1	1- 49-13
46.001-1-43		McGraw, Joseph B.	72,000	7,300	72,000	72,000	0 283		1	1- 9-15
46.001-1-41		McGregor, Joseph W (LU)	36,700	14,200	36,700	36,700	0 270		1	1- 31- 3
57.002-1-5		McKee, Roger W.	10,300	10,300	10,300	10,300	0 314		1	1- 33- 4.3
46.001-1-29		McLaughlin, Arnold A.	14,200	11,400	14,200	14,200	0 312		1	1- 14- 5
46.003-1-21		McLaughlin, Charmaine	103,000	78,650	103,000	103,000	0 240		1	1- 33- 9
<b>Page Totals</b>		<b>Parcels</b>	37	2,228,310	846,460	2,244,070				

School District	402001	Brasher Falls	2019	-----	2020	-----	Res Prp	O R	T	Account Nbr
Parcel Id		Name	Total Av	Land Av	Total Av	Total Av	Pct Cls	C S S C		
36.045-1-9.1		McLaughlin, Dwight P.	6,500	6,500	6,500	6,500	0 311		1	1- 33- 8.1
36.045-1-9.2		McLaughlin, Dwight P.	4,100	4,100	4,100	4,100	0 311		1	1- 33- 8.2
36.053-3-23		McLaughlin, Elizabeth	43,000	10,300	43,000	43,000	0 210		1	1- 54-11
36.045-1-35		McLaughlin, Katrina R.	32,400	10,400	32,400	32,400	0 270		1	1- 6- 5
46.002-1-9.12		McLaughlin, Robin	35,650	35,650	35,650	35,650	0 323		1	1- 18- 8.12
46.040-1-13		McLaughlin, Robin	38,900	15,900	38,900	38,900	0 210		1	1- 39- 6
57.001-1-14.1		McLaughlin, Victor Andrew	62,800	22,600	62,800	62,800	0 270		1	1- 46- 5.1
36.047-2-1		McLean, Lorne A.	24,500	16,000	16,000	16,000	0 311		1	
36.054-1-19		Meacham, Darrin	58,000	18,100	58,000	58,000	0 210		1	1- 33-12
36.054-1-21		Meacham, Darrin J.	123,600	17,900	123,600	123,600	0 210		1	
35.004-2-7		Meacham, John	21,250	21,250	21,250	21,250	0 323		1	1- 33-14
35.004-2-8		Meacham, John	26,000	26,000	26,000	26,000	0 323		1	1- 34- 2
45.002-1-15.1		Meacham, John	302,610	193,610	302,610	302,610	0 113		1	1- 34- 1
45.002-1-20		Meacham, John	83,700	25,700	83,700	83,700	70 240		1	1- 26- 8
45.002-1-26.22		Meacham, John	41,180	41,180	41,180	41,180	0 120		1	
46.001-1-49.1		Meacham, John	87,600	87,600	87,600	87,600	0 120		1	1- 10- 1.2
35.003-4-10		Mekeel, Donald R.	84,600	15,500	84,600	84,600	0 210		1	1- 27- 7
45.002-1-29.1		Merrick, Opal (Estate)	43,000	18,400	43,000	43,000	0 210		1	1- 34- 5
36.004-1-11		Mertz, Earl	79,900	12,200	79,900	79,900	0 210		1	1- 12- 2
36.004-1-7		Mertz, John J. Jr.	154,500	36,600	154,500	154,500	75 240		1	1- 18- 7.1
36.004-1-8.1		Mertz, John J. Sr.	51,080	28,500	51,080	51,080	80 270		1	1- 18- 7.2
36.003-3-25		Methodist Cemetery	15,000	15,000	15,000	15,000	0 695		8	8- 58-10
36.003-3-22.2		Millar, Robert	51,300	14,600	51,300	51,300	0 210		1	1- 28-11.2
36.003-3-23		Millar, Robert	25,000	15,200	25,000	25,000	0 433		1	1- 34- 8
56.004-2-10.22		Miller, Eli S.	31,100	31,100	31,100	31,100	0 322		1	1-7-14.22
57.001-1-19		Miller, Eli S.	53,650	25,500	53,650	53,650	50 240		1	1- 36- 5
46.004-1-8.1		Miller, Elmer H.	235,500	136,925	235,500	235,500	0 280		1	1- 26- 1
57.003-3-3		Miller, Eric	8,300	8,300	8,300	8,300	0 314		1	1- 24- 3.3
57.003-3-4		Miller, Eric	58,600	24,000	58,600	58,600	0 210		1	1- 24- 3.4
45.001-2-20		Miller, Harry E.	54,300	54,300	54,300	54,300	0 323		1	1- 42-14
46.003-1-6.2		Miller, Jeffrey D.	125,600	15,700	125,600	125,600	0 210		1	1- 10- 5.2
46.003-1-6.12		Miller, Jeffrey D.	67,000	16,000	67,000	67,000	0 270		1	
46.002-1-1		Miller, Rick	41,800	16,400	42,664	42,664	0 270		1	1- 47- 9
36.053-5-11		Miller, Tyler	25,500	15,400	25,500	25,500	0 210		1	1- 50-13
46.002-1-2		Mitchell, Lester (LU)	76,300	14,300	76,300	76,300	0 210		1	1- 34-11
57.003-1-49.2		Mitchell, Norma J.	36,000	16,300	36,000	36,000	0 270		1	
57.003-1-60.21		Mitchell, Norma J.	57,600	24,900	57,600	57,600	0 270		1	

<b>Page Totals</b>	<b>Parcels</b>	37	2,367,420	1,107,915	2,359,784					
--------------------	----------------	----	-----------	-----------	-----------	--	--	--	--	--

School District	402001	Brasher Falls	2019	-----	2020	-----	Res Prp	O R	T	Account Nbr
Parcel Id		Name	Total Av	Land Av	Total Av	Total Av	Pct Cls	C S S C		
45.001-2-35		Monette, Carole T.	45,200	28,200	45,200	45,200	38 240	1		1- 11- 7
57.003-1-41.11		Montroy, Leonard C.	4,500	4,500	4,500	4,500	0 314	1		1- 3- 9.1
45.001-2-2.1		Montroy, Penny	75,300	8,100	74,000	74,000	0 210	1		1- 20-12
36.047-1-23		Moore, Adam	120,000	16,000	120,000	120,000	0 210	1		
36.047-1-24		Moore, Adam	3,950	3,950	3,950	3,950	0 314	1		
35.003-5-8.1		More, Steven B.	43,800	43,800	63,000	63,000	0 312	1		1- 39- 4
35.003-4-8		Moreau, Justin	196,500	115,700	180,500	180,500	30 240	1		1- 2- 8
56.004-2-25.11		Moriarty, Dorothy	33,400	16,100	33,400	33,400	0 270	1		10 240 2.4
56.004-2-25.13		Moriarty, Gerald F.	11,500	4,500	11,500	11,500	0 260	1		
56.004-2-25.12		Moriarty, Liam P.	6,500	6,500	6,500	6,500	0 314	1		
45.001-2-24.2		Morris, Eric J.	4,810	4,810	4,810	4,810	0 314	1		
45.001-2-24.1		Morris, Paul E.	66,940	48,100	66,940	66,940	0 240	1		1- 20- 6
46.001-1-45		Moselle, Michael	60,500	14,800	60,500	60,500	0 210	1		1- 50-10
36.003-4-5.12		Muehl, Darryl A.	37,000	15,900	37,000	37,000	0 270	1		
57.003-1-45		Muller, Ken III	2,100	2,100	2,100	2,100	0 314	1		1- 7-14.3
46.003-1-17		Murphy, Denise A.	76,700	16,800	76,700	76,700	0 210	1		1- 4- 8
56.004-2-18.11		Murphy, Laura J.	73,400	16,800	73,400	73,400	0 210	1		1- 8- 2
35.004-2-20		Murphy, Shawn R.	50,200	18,700	50,200	50,200	0 210	1		
57.001-1-6.2		Murray, Cameron	6,000	6,000	6,000	6,000	0 311	1		1-18- 4.2
57.001-1-6.3		Murray, Cameron	6,000	6,000	6,000	6,000	0 311	1		1- 18- 4.2
57.001-1-5.1		Murray, Cameron J.	59,000	19,700	59,000	59,000	0 210	1		1- 18- 5
45.004-2-1.11		Murray, Carolyn S.	161,000	28,750	161,000	161,000	80 240	1		
35.003-4-7.2		Murray, Gregory	25,300	15,200	25,300	25,300	0 312	1		1- 54- 5.2
57.003-1-44.1		Murray, Shanna	36,000	16,300	36,000	36,000	0 270	1		1- 3- 9.2
57.001-1-6.112		Mussaw, Carmen R.	50,600	19,000	50,600	50,600	0 210	1		
57.001-1-22.2		Mussaw, Carmen R.	37,000	37,000	37,000	37,000	0 105	1		
36.053-3-20		N Lawrence Vol Fire Co Inc	1,400	1,400	1,400	1,400	0 311	8		
36.053-3-21		N Lawrence Vol Fire Co Inc	2,300	2,300	2,300	2,300	0 311	8		
36.053-3-2		N Lawrence Volunteer	2,400	2,400	2,400	2,400	0 311	8		1- 35- 7
46.032-5-10		Narramore, Craig	65,000	12,100	65,000	65,000	0 210	1		1- 46-11
35.004-3-3		Natalie, William (Etal)	13,000	13,000	13,000	13,000	0 323	1		1- 45- 1.6
36.047-2-4		Newtown, Brian E.	104,000	15,800	104,864	104,864	0 117	1		
36.047-2-5		Newtown, Brian E.	10,200	6,800	10,200	10,200	0 312	1		
46.031-1-4.1		Newtown, Wayne R.	64,000	10,900	64,000	64,000	0 210	1		1- 46- 3.1
56.002-2-41		Nezezon, Kriston	33,850	28,850	33,850	33,850	0 260	1		1- 33- 7
56.002-2-42		Nezezon, Kriston	9,900	9,900	9,900	9,900	0 323	1		
56.002-2-9		Nezezon, Michael	10,400	10,400	10,400	10,400	0 323	1		1- 26-13

School District	402001	Brasher Falls	2019	-----	2020	-----	Res Prp	O R	T	Account Nbr
Parcel Id		Name	Total Av	Land Av	Total Av	Total Av	Pct Cls	C S S C		
36.003-3-29		Niagara Mohawk Power Corp	165,631	10,847	165,631	165,631	0 872	6 R		6- 56- 5.6
555.009-15-1		Niagara Mohawk Power Corp	1,162,864	0	1,188,185	1,188,185	0 861	5 R		5- 57- 3
648.000-9999-132.350/1011		Niagara Mohawk Power Corp	386,347	0	386,347	386,347	0 882	6 R		6-56-5.2
648.000-9999-132.350/1021		Niagara Mohawk Power Corp	54,443	0	54,443	54,443	0 882	6 R		
648.000-9999-132.350/1031		Niagara Mohawk Power Corp	72,506	0	72,506	72,506	0 882	6 R		
648.000-9999-132.350/1881		Niagara Mohawk Power Corp	1,314,304	0	1,314,304	1,314,304	0 884	6 R		6-56-5.4
36.003-3-24.12		Nicholville Telephone Co	20,000	5,000	20,000	20,000	0 831	6		
56.004-2-34		Nicholville Telephone Co	20,000	10,100	20,000	20,000	0 831	6		
555.010-15-1		Nicholville Telephone Co	134,387	0	122,204	122,204	0 866	5		5- 57- 5
648.000-9999-632.500/1881		Nicholville Telephone Co	46,982	0	46,982	46,982	0 836	6		6- 56- 7
35.004-2-5		Normile, Richard	131,850	82,450	131,850	131,850	40 240	1		1- 36- 3
36.003-3-18		Normile, Richard J.	73,900	13,900	73,900	73,900	0 210	1		1- 54-13
36.003-3-38.1		North Country Dairy, LLC	2,054,000	228,000	2,054,000	2,054,000	0 710	1		1- 28- 2.1
36.053-2-6		North Lawrence Fire Dept	100,000	12,500	100,000	100,000	0 662	8		8- 59- 6
46.001-1-9.11		Nostrom, William R.	141,100	61,100	141,100	141,100	0 240	1		1- 11-12
648.000-9999-131.600/2881		NYS Electric And Gas	33,307	0	33,307	33,307	0 883	6		6- 56- 2
35.003-5-22		O'Neil, Patrick	45,000	40,000	45,000	45,000	0 312	1		1- 4- 6
35.003-5-51		O'Neil, Patrick	11,760	11,760	11,760	11,760	0 323	1		
35.004-2-13		O'Shea, Donald H.	10,400	10,400	10,400	10,400	0 323	1		1- 45- 1.31
45.001-2-21.31		Oakes, Lawrence Jr.	32,900	15,400	32,900	32,900	0 270	1		1-36-8.111
45.001-2-21.111		Oakes, Lawrence E. Jr.	4,800	4,800	4,800	4,800	0 323	1		1- 36- 8.11
45.001-2-9		Oakes, Leona E.	114,900	36,000	114,900	114,900	60 240	1		1- 44- 1
45.001-2-13		Oakes, Michael C.	39,900	18,100	39,900	39,900	0 270	1		1- 36- 9.1
45.001-2-5		Oakes, Samantha S.	46,500	15,000	46,500	46,500	0 210	1		1- 36- 7
36.003-3-36		Otto, Jane A.	18,500	18,500	18,500	18,500	0 314	1		1- 36-13
36.003-2-8		Otto, Jane (LU)	104,500	55,300	104,500	104,500	48 240	1		1- 43- 2
46.003-1-8.2		Padilla, Gabriel	7,800	7,800	7,800	7,800	0 323	1		1- 13- 9.2
57.001-1-15.12		Page, Chad R.	36,650	36,650	36,650	36,650	0 120	1		
57.001-1-18		Page, Chad R.	115,400	52,600	115,400	115,400	55 240	1		1- 10- 9
36.053-2-10		Page, Cory S.	57,100	11,200	57,100	57,100	0 210	1		1- 22-11
57.001-1-15.11		Page, Cory S.	97,750	97,750	97,750	97,750	0 120	1		1- 10-12
36.001-2-3.1		Parmeter, Pauline (LU)	48,700	16,200	48,700	48,700	0 270	1		1- 18-11.1
57.001-1-17.21		Parsons, Anthony R.	14,000	14,000	14,000	14,000	0 323	1		1-1-4.21
46.003-1-12.4		Partlow, Janet	38,000	16,000	38,000	38,000	0 270	1		
36.045-1-30		Patten, Daniel J.	57,000	15,000	57,000	57,000	0 210	1		1- 7-12
46.032-6-3.1		Patten, David H (LU)	53,800	15,400	53,800	53,800	0 210	1		1- 46-14
45.004-1-12.1		Pauly, Henry A.	343,200	251,700	343,200	343,200	0 240	1		1- 38- 6

<b>Page Totals</b>	<b>Parcels</b>	37	7,210,181	1,183,457	7,223,319					
--------------------	----------------	----	-----------	-----------	-----------	--	--	--	--	--

School District	402001	Brasher Falls	2019	-----	2020	-----	Res Prp	O R	T	Account Nbr
Parcel Id		Name	Total Av	Land Av	Total Av	Total Av	Pct Cls	C S S C		
56.002-2-21.1		Pawloski, Robert J. Sr.	13,300	13,300	13,300	13,300	0 323	1		1- 3- 8.3
57.001-1-4		Pearl, Richard W.	50,000	10,650	50,000	50,000	0 270	1		1- 1-12
46.001-1-32		Penderghest, Vincent	84,000	21,600	84,000	84,000	0 210	1		1- 15- 1
35.004-2-19.1		Phelix, Daniel N.	119,500	30,400	119,500	119,500	0 240	1		1-19.2
35.004-3-5		Phillips, Jed	18,800	18,800	18,800	18,800	0 322	1		1- 26- 4
36.039-2-4.2		Phillips, Sandra L.	47,100	13,650	47,100	47,100	0 270	1		
46.001-1-55.1		Piche, Gerald	98,500	20,900	98,500	98,500	0 210	1		1- 38- 7.2
46.031-1-5		Pickering, Clayton C.	65,000	17,500	65,000	65,000	0 210	1		1- 54- 4.2
46.031-1-12		Pickering, Todd W.	51,800	16,800	51,800	51,800	0 210	1		1- 30- 2
46.002-1-22		Pierce, Edward S.	65,850	23,350	65,850	65,850	65 240	1		1- 38- 9.1
46.002-1-25		Pierce, Edward S.	30,200	30,200	30,200	30,200	0 323	1		1- 38- 8
36.053-2-18		Pike, Aimee	41,400	11,200	41,400	41,400	0 210	1		1- 25- 6
36.053-5-3		Pontius, Matthew J.	132,000	19,000	132,000	132,000	0 210	1		1- 23- 6
46.032-4-9		Poquette, Francis	54,900	17,500	54,900	54,900	0 210	1		1- 38-11
36.053-2-7.1		Premo, Nicholas D.	56,700	9,300	56,700	56,700	0 220	1		1- 1-15
46.001-1-11		Price, Ellison	61,250	39,850	61,250	61,250	0 280	1		1- 50- 1
36.003-3-16		Prosper, Paul	118,600	93,400	118,600	118,600	25 240	1		1- 12-10.1
36.003-3-13		Prosper, Paul M.	94,400	37,600	94,400	94,400	60 240	1		1- 38-15
46.001-1-21		Prosper, Paul M.	4,800	4,800	4,800	4,800	0 323	1		1- 16- 7
46.001-1-22		Prosper, Paul M.	87,200	17,200	87,200	87,200	0 270	1		1- 47- 1
46.001-1-23.1		Prosper, Paul M.	53,000	31,500	53,000	53,000	0 271	1		1- 16- 8
46.001-1-23.2		Prosper, Paul M.	1,500	1,500	1,500	1,500	0 323	1		
36.004-1-14.1		Puffer, Donald W.	208,700	85,400	208,700	208,700	0 456	1		1- 55- 5
46.001-1-63		Puffer, Jeffrey A.	256,400	97,700	256,400	256,400	62 240	1		
46.001-1-62.2		Puffer, Joshua A.	139,200	34,500	139,200	139,200	0 240	1		
46.001-1-53.1		Quicke, Robert F. Jr.	88,400	21,000	88,400	88,400	0 210	1		1-50-15.2
56.002-2-31		Ramsdell, Kevin	13,450	13,450	13,450	13,450	0 323	1		1- 52- 4.2
45.004-1-17.1		Razis, Alexander	394,173	300,173	394,173	394,173	0 113	1		1- 39- 8
45.004-1-17.2		Razis, Mathew	9,000	9,000	9,000	9,000	0 314	1		
36.053-1-9.1		Razis, Mathew J.	65,000	13,300	65,000	65,000	0 210	1		8- 59- 7
46.001-1-48		Razis, Melissa	11,560	11,200	11,560	11,560	0 312	1		1- 44- 5
35.004-1-7		Recine, Fernand	14,000	14,000	14,000	14,000	0 323	1		1- 19-15.4
56.002-2-7.112		Richards, Brian	6,000	6,000	6,000	6,000	0 321	1		
56.002-2-6.1		Richards, Brian L.	14,000	14,000	14,000	14,000	0 323	1		1- 40- 8
56.002-2-7.113		Richards, David W. Jr.	11,550	11,550	11,550	11,550	0 323	1		
57.002-1-19.2		Richards, Douglas V (LU)	122,000	54,600	122,000	122,000	0 240	1		
56.002-2-14.1		Richards, Kelly	57,250	37,250	57,250	57,250	0 270	1		1- 40- 9

School District	402001	Brasher Falls	2019	-----	2020	-----	Res Prp	O R	T	Account Nbr
Parcel Id		Name	Total Av	Land Av	Total Av	Total Av	Pct Cls	C S S C		
46.002-1-24.2		Richards, Milton	47,400	11,100	47,400	47,400	0 270	1		1- 2-12.2
45.001-2-17		Richards, Phillip	47,750	47,750	47,750	47,750	0 323	1		1- 41- 4
36.053-5-8		Richards, Stephanie (LC)	55,000	8,200	55,000	55,000	0 210	1		1- 1-14
36.004-1-18		Richards, Tyson L.	60,000	10,400	60,000	60,000	0 210	1		1- 11-14.2
46.001-1-54		Riley, Donnie	500	500	500	500	0 323	1		1- 55-11
46.001-1-9.2		Riley, Donnie C.	110,000	16,100	110,000	110,000	0 210	1		
35.003-4-2.2		Rist, Stanley D.	138,000	15,600	138,000	138,000	0 210	1		
46.004-1-15		Roach, Arlene F.	82,800	15,500	82,800	82,800	0 210	1		1- 23-10
46.039-1-6		Roach, Randy L.	44,000	9,700	44,000	44,000	0 210	1		1- 30-15
56.004-2-12.11		Roberts, Carol Berger	17,650	17,650	17,650	17,650	0 323	1		1- 14-12
35.004-1-5		Roberts, Martrell	37,200	10,000	37,200	37,200	0 270	1		1- 3-11
46.040-1-16.11		Robinson, Doris P.	3,100	3,100	3,100	3,100	0 311	1		
36.001-5-2		Rockhill, Steven	34,000	34,000	34,000	34,000	0 323	1		1- 32-10.2
36.001-5-4		Rockhill, Steven	10,400	10,400	10,400	10,400	0 323	1		1- 32-10.1
36.003-3-41		Rockhill, Steven	10,400	10,400	10,400	10,400	0 323	1		
36.003-4-3.1		Rockhill, Steven	25,000	25,000	25,000	25,000	0 323	1		1- 35- 6
36.047-1-8		Rockhill, Steven	9,600	9,600	9,600	9,600	0 314	1		
36.002-2-1		Rockhill, Steven J.	25,700	25,700	25,700	25,700	0 323	1		1- 1- 9.2
36.003-3-4		Rolley, Nicholas R.	11,400	11,400	11,400	11,400	0 323	1		1- 16-13.31
36.003-3-26		Roman Catholic Cemetery	20,000	16,000	20,000	20,000	0 695	8		8- 58-11
36.053-5-7		Roman Catholic Church	450,000	10,000	450,000	450,000	0 620	8		8- 59- 8
56.004-2-25.2		Roncalli, John Eric	8,900	8,900	8,900	8,900	0 314	1		
36.001-2-14		Rose, Edward	45,000	15,000	45,000	45,000	0 270	1		1- 18-10
46.032-4-10		Rose, Henry	15,000	15,000	15,000	15,000	0 314	1		1- 6- 3
46.032-4-11		Rose, Henry	25,600	9,000	25,600	25,600	0 210	1		1- 14-11
46.032-4-7		Ross, Florence G.	6,000	6,000	6,000	6,000	0 311	1		1- 41-14
46.039-1-4		Ross, Florence G.	68,800	10,600	68,800	68,800	0 210	1		1- 41-15
36.053-5-10		Rosser, Matthew B.	67,000	10,000	70,000	70,000	0 210	1		1- 4- 9
57.003-1-18		Rotach, Brandi M.	7,200	7,200	7,200	7,200	0 314	1		1- 19- 3
57.003-1-1.1		Rotach, Kenneth L. Jr..	21,500	21,500	21,500	21,500	0 322	1		1- 7-14.2
57.003-1-1.2		Rotach, Kenneth LeRoy Jr.	47,050	37,050	135,500	135,500	0 270	1		1-7-14.2
36.045-1-22		Rotach, Teresa I.	40,000	10,100	40,000	40,000	0 271	1		1- 24- 8
35.004-3-6.112		Rotonde, Ross N.	55,350	55,350	55,350	55,350	0 323	1		
46.001-1-37.1		Rottier, Michael Sr.	66,500	16,100	66,500	66,500	0 270	1		1-50-15.11
35.003-5-23		Ruiz, Nancy A (LU)	5,000	5,000	5,000	5,000	0 323	1		1- 26-10.1
35.003-5-33.11		Ruiz, Nancy A (LU)	81,500	31,500	81,500	81,500	0 240	1		1- 26- 9.11
36.003-2-4		Russell, Bobbi A.	51,000	15,200	51,000	51,000	0 210	1		1- 18- 1

School District	402001	Brasher Falls	2019	-----	2020	-----	Res Prp	O R	T	Account Nbr
Parcel Id		Name	Total Av	Land Av	Total Av	Total Av	Pct Cls	C S S C		
46.001-1-58.111		Russell, Joseph J.	62,000	15,000	62,000	62,000	0 210	1		
45.001-2-23.1		Russell, Justin (LC)	46,000	16,000	46,000	46,000	0 270	1		9-999-37
45.004-1-14.12		Russell, Lee J.	46,200	15,800	46,200	46,200	0 270	1		1- 11- 5.12
45.001-2-21.112		Russell, Randolph D.	13,960	13,960	13,960	13,960	0 322	1		
46.001-1-35.1		Russell, Richard	63,500	15,800	63,500	63,500	0 210	1		1- 14-15.1
45.001-2-21.32		Russell, Shirley (LU)	83,100	16,200	83,100	83,100	0 210	1		
57.001-2-15.1		Rust, David J.	38,550	38,550	38,550	38,550	0 314	1		1- 42-12.11
57.001-2-16		Rust, David J.	9,900	9,900	9,900	9,900	0 314	1		1- 42-12.2
46.032-4-3		Rust, Randy	5,500	5,500	5,500	5,500	0 311	1		1- 22-10
45.002-1-29.2		Ryan, Michael E. Sr.	39,500	15,500	39,500	39,500	0 270	1		
36.053-1-9.2		Saint Lawrence Church	15,100	15,100	15,100	15,100	0 311	8		
57.002-1-6.1		Salls, Steven	60,400	16,200	60,400	60,400	0 210	1		1- 25- 3
57.003-1-58.2		Salvail, Ann H.	17,600	17,600	17,600	17,600	0 314	1		
45.002-2-5		Sampier, Dale J.	25,250	25,250	25,250	25,250	0 322	1		1- 40-14.1
45.002-2-7		Sampier, Dale J.	73,500	15,800	73,500	73,500	0 210	1		1- 43- 3
35.004-2-18		Saucier, Artle	17,450	17,450	17,450	17,450	0 323	1		1- 47-15.23
36.003-4-8.2		Saucier, John	10,200	10,200	10,200	10,200	0 314	1		
36.003-4-9.21		Saucier, John	41,900	31,600	41,900	41,900	0 260	1		
56.004-2-11		Saucier, Matthew P.	50,950	25,750	50,950	50,950	50 240	1		1- 6- 4
45.002-1-35		Sauvie, James M (LU)	58,500	8,000	58,500	58,500	0 270	1		1- 35- 4
45.001-2-29		Savage, Paul G.	26,900	26,900	26,900	26,900	0 323	1		1- 4- 5
36.045-1-17		Savage, Paul Gerald II.	35,700	8,100	35,700	35,700	0 210	1		1- 54- 6
35.003-5-15.2		Savage, Timothy D.	32,200	13,100	32,200	32,200	0 270	1		1- 48-10.2
36.053-1-14		Savage, Tyler V.	56,000	6,600	60,500	60,500	0 210	1		1- 26- 3
46.003-1-25		Saviski, Steven (LU)	56,800	16,900	56,800	56,800	0 270	1		
36.004-1-5		Scharf, Reuben (Estate)	6,890	6,890	6,890	6,890	0 323	1		1- 43- 9
46.002-1-12		Scharf, William	85,500	15,400	85,500	85,500	0 210	1		1- 43-12
46.002-1-5.2		Scharf, William A.	12,500	12,500	12,500	12,500	0 323	1		1-37-10.2
46.002-1-13.1		Scharf, William A.	19,800	19,800	19,800	19,800	0 323	1		1- 43- 6
36.039-1-2		Scharf, William C.	68,600	15,000	68,600	68,600	0 210	1		1- 13-10
56.004-2-2.311		Schlabach, Dan N.	52,000	31,050	52,000	52,000	0 240	1		1- 6- 12.3
57.002-1-7.2		Schlabach, David A.	198,600	128,800	198,600	198,600	0 112	1		
56.004-2-10.212		Schlabach, Noah A.	58,600	32,000	63,600	63,600	0 240	1		
56.004-2-5.1		Schlabach, Noah A K	170,800	121,300	170,800	170,800	30 210	1		1- 19- 6
56.002-4-8		Schlabach, Sam N.	18,900	18,900	18,900	18,900	0 323	1		
56.004-2-10.211		Schlabach, Samuel N.	40,500	32,000	97,000	97,000	0 240	1		1- 7-14.2
45.002-1-49.2		Scott, Robert M. Jr.	70,500	19,000	70,500	70,500	0 210	1		

School District	402001	Brasher Falls	2019	-----	2020	-----	Res Prp	O R	T	Account Nbr
Parcel Id		Name	Total Av	Land Av	Total Av	Total Av	Pct Cls	C S S C		
57.001-2-18		Scott, Wilbur W.	76,500	64,600	76,500	76,500	0 116	1		1- 44- 2
35.003-5-38		Seaway Timber Harvesting Inc	5,100	5,100	5,100	5,100	0 323	1		1- 53-10
56.002-2-10		Seaway Timber Harvesting Inc	8,000	8,000	8,000	8,000	0 323	1		1- 48- 1
56.002-2-12		Seaway Timber Harvesting Inc	17,150	17,150	17,150	17,150	0 323	1		1- 47-15.1
36.003-3-8		Seaway Timber Harvesting, Inc	17,700	17,700	17,700	17,700	0 323	1		1- 16-13.4
36.003-3-9.2		Seaway Timber Harvesting, Inc	16,800	16,800	16,800	16,800	0 323	1		1- 39- 5.2
36.003-3-9.3		Seaway Timber Harvesting, Inc	21,650	21,650	21,650	21,650	0 323	1		1- 39- 5.12
36.003-3-10		Seaway Timber Harvesting, Inc	25,300	25,300	25,300	25,300	0 323	1		1- 16-13.51
57.001-1-17.22		Seaway Timber Harvesting, Inc	33,100	33,100	33,100	33,100	0 323	1		1-1-4.3
36.053-3-9		Sebring, Keith (LU) W.	62,000	16,100	62,000	62,000	0 210	1		1- 35- 1
36.053-3-11.1		Sebring, Lorraine	1,000	1,000	1,000	1,000	0 311	1		1- 15- 3
36.053-3-15		Sebring, Lorraine	10,000	10,000	10,000	10,000	0 310	1		1- 15- 4
* 36.053-3-17		Seguin, Carrie J.	1,000	1,000	1,000	1,000	0 311	1		
35.003-5-15.1		Seguin, Rick	60,300	15,000	60,300	60,300	0 210	1		1- 48-10.1
36.045-1-24.2		Seguin, Rick	24,800	12,800	24,800	24,800	0 270	1		1-6-15.2
36.053-2-11.1		Seguin, Rick	69,700	11,500	69,700	69,700	0 210	1		1- 37-15.1
57.003-1-39.11		Seguin, Rick	42,500	16,900	42,500	42,500	0 210	1		1- 44- 4.11
35.004-4-6		Seguin, Rick W.	51,100	14,600	51,100	51,100	0 210	1		1- 29- 4
36.053-2-19		Seguin, Rick W.	44,370	11,800	44,370	44,370	0 210	1		1- 11- 1
56.002-2-25		Seguin, Rick W.	39,600	15,600	39,600	39,600	0 270	1		1- 29- 3
56.002-4-5.21		Seguin, Rick W.	29,100	15,100	29,100	29,100	0 270	1		
56.002-4-5.22		Seguin, Rick W.	8,500	8,500	8,500	8,500	0 310	1		
57.002-1-18.2		Serlock, Tracey	59,000	59,000	59,000	59,000	0 323	1		
45.002-1-28.2		SFLH LLC	23,500	23,500	23,500	23,500	0 120	1		1- 27-11.2
45.003-3-1.21		SFLH LLC	57,920	57,920	57,920	57,920	0 120	1		
45.004-1-6.12		SFLH LLC	21,920	21,920	21,920	21,920	0 105	1		1- 50- 4.12
45.004-1-19.1		SFLH LLC	173,720	173,720	173,720	173,720	0 105	1		1- 38- 2
45.004-1-20		SFLH LLC	248,700	65,100	248,700	248,700	0 116	1		1- 46- 6
45.004-1-21		SFLH LLC	14,360	14,360	14,360	14,360	0 120	1		
45.004-2-4.12		SFLH LLC	24,000	12,600	24,000	24,000	0 312	1		
46.001-1-31		SFLH LLC	125,400	67,100	125,400	125,400	0 112	1		1- 38- 7.3
46.001-1-39.12		SFLH LLC	88,100	88,100	88,100	88,100	0 105	1		1- 48-13.1
46.001-1-44.1		SFLH LLC	935,770	192,400	935,770	935,770	0 112	1		1- 37- 7.11
46.003-1-10.2		SFLH LLC	2,000	2,000	2,000	2,000	0 314	1		
46.003-1-16.111		SFLH LLC	434,100	290,600	434,100	434,100	0 112	1		1- 14- 9
46.003-1-19.2		SFLH LLC	129,450	129,450	129,450	129,450	0 120	1		
56.004-2-12.12		SFLH LLC	43,860	43,860	43,860	43,860	0 120	1		
<b>Page Totals</b>		<b>Parcels</b>	36	3,046,070	1,599,930	3,046,070				



School District	402001	Brasher Falls	2019	-----	2020	-----	Res Prp	O R	T	Account Nbr
Parcel Id		Name	Total Av	Land Av	Total Av	Total Av	Pct Cls	C S S C		
45.002-1-27		SFLH LLC	40,980	40,980	40,980	40,980	0 120	1		1- 12-12
35.004-3-7.1		SFLH, LLC	45,600	45,600	45,600	45,600	0 120	1		1- 52-13
45.004-1-7.2		SFLH, LLC	54,000	59,400	59,400	59,400	0 120	1		
45.004-1-7.3		SFLH, LLC	25,700	25,700	25,700	25,700	0 120	1		
46.003-1-10.1		SFLH, LLC	73,640	73,640	73,640	73,640	0 120	1		1- 36-14
46.003-1-18		SFLH, LLC	6,000	6,000	6,000	6,000	0 314	1		1- 8-12
46.004-1-3		SFLH, LLC	255,900	235,900	255,900	255,900	8 240	1		1- 9- 2
46.004-1-4		SFLH, LLC	8,000	8,000	8,000	8,000	0 314	1		1- 9- 5
46.004-1-5		SFLH, LLC	27,360	27,360	27,360	27,360	0 120	1		1- 9- 4
46.004-1-16		SFLH, LLC	25,760	25,760	25,760	25,760	0 120	1		1- 9- 3
57.003-1-57		Shaker, James A.	16,700	16,700	16,700	16,700	0 323	1		1- 46- 5.7
57.001-1-15.2		Shampine, Brittany T.	83,900	23,800	83,900	83,900	0 271	1		
45.001-2-27		Shantie, Julie A.	92,100	18,300	92,100	92,100	0 210	1		1- 24-13
57.001-2-25		Shantie, Marty A.	13,400	8,400	13,400	13,400	0 260	1		1- 32- 6
57.002-1-24		Shantie, Marty A.	28,050	28,050	28,050	28,050	0 323	1		1- 32- 8
36.003-3-15.2		Sharlow, Steven	56,000	15,800	56,000	56,000	0 210	1		1- 31- 12.2
36.003-3-15.11		Sharlow, Steven	2,700	2,700	2,700	2,700	0 314	1		1- 31-12.1
36.061-1-13		Shea-Burton, Deborah	800	800	800	800	0 314	1		
57.003-1-36.3		Sheldon, Terry A.	67,500	67,500	67,500	67,500	0 120	1		
57.003-1-5		Sheldon, Vernon C.	27,800	11,300	27,800	27,800	0 270	1		1- 44-10
36.004-1-9.1		Sheppard, Teddy L.	47,000	11,300	47,000	47,000	0 210	1		1- 11-14.1
46.003-1-9.3		Sherman, Glenn	6,000	6,000	6,000	6,000	0 314	1		1- 13- 9.23
35.003-5-6.4		Shorette, Stephen J.	121,000	17,100	121,000	121,000	0 210	1		1-20-9.12
36.047-1-4.11		Simonds, Daniel	191,800	35,100	191,800	191,800	80 240	1		
56.002-2-29.12		Simonds, Jessica L.	99,750	23,350	99,750	99,750	0 240	1		
56.002-2-29.11		Simonds, Mark A.	80,900	25,100	80,900	80,900	0 280	1		1- 35-11
45.002-1-38.1		Simpson, Jody A.	253,800	162,200	253,800	253,800	0 240	1		1- 27-13
36.053-4-3		Sirles, Gary	35,000	2,700	35,000	35,000	0 425	1		1- 4-11
46.001-1-13		Sirles, Terri	99,500	29,200	99,500	99,500	70 240	1		1- 22-13
648.000-999-701.360/1881		SLIC Network Solutions, Inc	136,978	0	442,898	442,898	0 836	6		
46.003-1-8.12		Smith, Charles J.	19,100	19,100	19,100	19,100	0 323	1		1-13-9.12
57.001-2-2		Smith, Charles Joseph Jr.	10,600	10,600	10,600	10,600	0 314	1		1- 13- 9.3
57.003-1-37		Smith, Gar C.	65,800	25,800	65,800	65,800	0 240	1		1- 21- 7
35.003-5-8.21		Smith, Joseph L.	113,000	19,000	113,000	113,000	0 210	1		
57.002-1-23		Smith, Rennie	24,750	24,750	24,750	24,750	0 323	1		1- 25-13
56.002-2-35		Snell, Benjamin J.	76,075	28,475	76,075	76,075	63 240	1		1- 52- 2.2
36.053-5-2		Snyder, Arthur	34,000	15,200	34,000	34,000	0 210	1		1- 45-14

<b>Page Totals</b>	<b>Parcels</b>	37	2,366,943	1,196,665	2,678,263					
--------------------	----------------	----	-----------	-----------	-----------	--	--	--	--	--

School District	402001	Brasher Falls	2019	-----	2020	-----	Res Pct	Prp Cls	O C	R S	T C	Account Nbr
Parcel Id		Name	Total Av	Land Av		Total Av						
56.004-2-8.12		Snyder, Christine A.	38,800	17,900		38,800	0	210		1		1-24-2.12
46.040-1-19		Snyder, Roger Robert	68,800	18,000		68,800	0	280		1		
45.001-2-23.2		Snyder, Tim	41,000	16,000		41,000	0	270		1		
45.001-2-30		Snyder, Wade	25,600	15,100		25,600	0	270		1		1- 14-14
46.001-1-15.12		Sochia, Heather M.	80,500	19,000		80,500	0	240		1		
36.004-1-26		St Denis, Richard	50,300	16,100		50,300	0	270		1		
36.004-1-4		St Hilaire, Joe N.	1,600	1,600		1,600	0	314		1		1- 30-10
36.004-1-6		St Hilaire, Joe N.	2,850	2,850		2,850	0	323		1		1- 49- 8
36.003-3-33		St Hilaire, Joseph	5,750	5,750		5,750	0	323		1		
36.045-1-6		St Hilaire, Joseph	39,000	10,300		39,000	0	210		1		1- 34-10
35.003-4-1		St Lawrence Central School	25,000,000	100,000		25,000,000	0	612		8		8- 59-13
555.012-15-1		St Lawrence County IDA	1,818,488	0		1,921,014	0	868		8		
36.054-1-24		St Lawrence Gas Co	2,000	2,000		2,000	0	311		1		
46.003-1-26		St Thomas, Louise D.	40,500	11,600		40,500	0	270		1		
36.047-1-28		St. Hilaire, Lance J.	162,500	19,100		145,100	0	210		1		
46.002-1-24.112		Staffuer, Ruth G.	271,600	254,250		271,600	0	113		1		
57.004-1-6		Standing Tall Hunting Club	30,000	30,000		30,000	0	323		1		1- 11-11
36.053-4-21		Stanka, Stephen	2,700	2,700		2,700	0	311		1		1- 1- 6
36.053-4-1		Stanka, Stephen A.	64,000	13,000		64,000	0	210		1		1- 22- 1
45.001-2-21.12		Stark, Kenneth B. Jr.	37,900	16,400		37,900	0	270		1		
45.001-2-21.2		Stark, Kenneth B. Sr.	50,200	15,200		50,200	0	270		1		1-36-8.12
46.003-1-5.2		Stauffer, Aaron	100,300	18,000		100,300	0	210		1		
46.003-1-7		Stauffer, Benjamin L.	261,300	45,100		261,300	83	240		1		1- 6- 1
46.003-1-13.1		Stauffer, Benjamin L.	50,800	50,800		50,800	0	323		1		1- 6- 2
46.001-1-46.2		Stauffer, Sanford	136,920	136,920		136,920	0	120		1		
46.001-1-46.4		Stauffer, Sanford	15,100	15,100		15,100	0	311		1		
46.004-1-1		Stauffer, Sanford	106,900	106,900		106,900	0	105		1		1- 23-12
46.001-1-28.11		Stauffer, Sanford R.	471,500	353,800		471,500	0	112		1		1- 33-11
46.003-1-5.1		Stauffer , Sanford	171,880	171,880		171,880	0	120		1		1- 37- 4
45.002-1-23.11		Stone, Terry	62,800	62,800		62,800	0	323		1		1- 46- 7
45.002-2-6		Stone, Terry	42,500	10,800		42,500	0	210		1		1- 19- 9
45.002-2-4.2		Stone, Terry L.	3,300	3,300		3,300	0	314		1		
46.001-1-58.2		Sturgeon, William	28,000	13,500		28,000	0	270		1		
36.003-3-28		Sullivan, Marybeth E.	6,550	6,550		6,550	0	323		1		1- 17-12
45.002-2-14.1		Sullivan, Robert C.	37,100	37,100		37,100	0	323		1		
45.002-2-9		Sullivan, Thelma	20,800	20,800		20,800	0	323		1		1- 48-11
36.053-1-11.1		Summers, Michael J. Jr.	64,200	10,600		64,200	0	220		1		1- 30-11
<b>Page Totals</b>		<b>Parcels</b>	37	29,414,038	1,650,800	29,499,164						

School District	402001	Brasher Falls	2019	-----	2020	-----	Res Prp	O R	T	Account Nbr
Parcel Id		Name	Total Av	Land Av	Total Av	Total Av	Pct Cls	C S S C		
35.004-2-14		Swartzentruber, Jonas H.	9,900	9,900	9,900	9,900	0 323	1		1- 45- 1.33
36.003-2-9		Swartzentruber, Jonas H.	12,200	15,500	53,500	53,500	0 240	1		1- 28-12
57.002-1-17		Sweet, Joey J.	70,000	32,700	70,000	70,000	0 270	1		1- 47- 6
36.047-1-19		Tasleem, John	8,300	8,300	8,300	8,300	0 314	1		
45.001-2-2.2		Taylor, Brian G.	93,500	93,500	93,500	93,500	0 323	1		
45.001-2-6.112		Taylor, Brian G.	94,000	15,800	94,000	94,000	0 210	1		
45.001-2-6.21		Taylor, David	68,400	15,400	68,400	68,400	0 210	1		1- 43-15.2
35.003-5-19		Taylor, David G.	3,300	3,300	3,300	3,300	0 323	1		9-999-63
45.001-2-6.111		Taylor, David G.	14,000	14,000	14,000	14,000	0 323	1		1- 43-15.1
46.002-1-11.1		Taylor, David W. Sr.	48,400	15,200	48,400	48,400	0 210	1		1- 47-10.1
45.001-2-3		Taylor, Eugene (LU)	60,000	15,000	60,000	60,000	0 210	1		1- 47- 8
36.053-3-11.2		Taylor, John	900	900	900	900	0 314	1		
36.053-3-10		Taylor, John F.	39,900	10,000	39,900	39,900	0 270	1		1- 2- 1
35.004-2-12.2		Taylor, Lara (LC)	45,200	11,300	45,200	45,200	0 270	1		1- 25-10.2
36.045-1-7		Tebo, Ryan A.	67,200	15,400	67,200	67,200	0 210	1		1- 25- 7
45.002-1-14		Terminelli, Elizabeth D.	41,000	15,300	41,000	41,000	0 210	1		1- 14-10
35.004-4-4		Terrance, Cheryl	34,000	14,000	34,000	34,000	0 270	1		1- 3-12.1
46.001-1-24		Tessier, Alan	50,500	16,600	50,500	50,500	0 411	1		1- 42- 7
46.031-1-9		Tessier, Alan	40,000	12,000	40,000	40,000	0 483	1		1- 17- 4
46.031-1-10		Tessier, Alan	43,700	8,800	43,700	43,700	0 210	1		1- 22- 2
46.031-1-11		Tessier, Alan	3,000	3,000	3,000	3,000	0 330	1		1-46-2.2
46.032-5-5		Tessier, Alan M.	2,000	2,000	2,000	2,000	0 311	1		1- 46-10
46.032-6-2.1		Tessier, Alan M.	120,900	19,700	120,900	120,900	0 210	1		1- 45- 6
56.004-2-10.11		Tharret, Clark M. Jr..	43,650	28,550	43,650	43,650	0 260	1		1- 7-14.11
57.003-1-6.11		Tharrett, Clark M. Jr.	29,700	27,900	29,700	29,700	0 312	1		1- 14- 7
56.002-2-3.11		Thomas, Douglas F.	30,200	19,300	30,200	30,200	0 270	1		1- 48- 2
46.002-1-6.1		Thomas, Lois	61,500	15,700	61,500	61,500	0 210	1		1- 48- 6
46.002-1-8		Thomas, Willis	20,000	18,100	20,000	20,000	0 433	1		1- 48- 8
35.003-5-18		Thompson, Kevin E.	6,000	6,000	6,000	6,000	0 323	1		1- 53-11
35.003-5-45		Thompson, Kevin E.	7,050	7,050	7,050	7,050	0 323	1		1- 28- 1.22
45.001-2-34		Thompson, Kevin E.	13,800	13,800	13,800	13,800	0 323	1		1- 28- 1.3
45.002-1-4.1		Thompson, Kevin E.	20,100	20,100	20,100	20,100	0 323	1		1- 28- 1.11
45.002-1-4.21		Thompson, Kevin E.	84,200	40,300	84,200	84,200	50 240	1		1- 28-1.21
45.002-1-4.22		Thompson, Kevin E.	42,950	27,950	42,950	42,950	0 271	1		1- 28-1.22
555.007-15-1		Time Warner - North Region	101,317	0	91,325	91,325	0 869	5		5- 57-11
57.003-1-55		Torre, Charles	11,200	11,200	11,200	11,200	0 323	1		1- 46- 5.8
45.002-1-36.11		Tower, Allen J. Sr.	160,400	105,225	160,400	160,400	35 240	1		1- 51- 1

School District	402001	Brasher Falls	2019	-----	2020	-----	Res Prp	O R	T	Account Nbr
Parcel Id		Name	Total Av	Land Av	Total Av	Total Av	Pct Cls	C S S C		
35.004-2-16		Town of Lawrence	19,500	19,500	19,500	19,500	0 323	8		1- 19-15.2
35.004-3-11		Town of Lawrence	4,500	4,500	4,500	4,500	0 314	8		9-999-79
36.001-2-4.2		Town of Lawrence	4,000	4,000	4,000	4,000	0 314	8		1-24-9.2
36.001-2-15.2		Town of Lawrence	125,000	8,000	125,000	125,000	0 853	8		1- 51- 12.2
36.001-2-16		Town of Lawrence	85,000	13,500	85,000	85,000	0 853	8		1- 6- 9.2
36.001-3-1.2		Town of Lawrence	50,000	50,000	50,000	50,000	0 682	8		
36.002-3-4		Town of Lawrence	30,000	30,000	30,000	30,000	0 323	8		6- 56- 9
36.003-4-7		Town of Lawrence	4,000	4,000	4,000	4,000	0 314	8		8- 60- 6
36.003-4-14		Town of Lawrence	10,000	10,000	10,000	10,000	0 852	8		8- 58- 3
36.045-1-20.2		Town of Lawrence	55,000	55,000	55,000	55,000	0 682	8		1-26-15.2
36.045-1-28		Town of Lawrence	12,000	12,000	12,000	12,000	0 853	8		1- 51- 13.2
46.001-1-16.121		Town of Lawrence	900,000	50,000	900,000	900,000	0 651	8		
46.001-1-36		Town Of Lawrence	85,000	15,600	85,000	85,000	0 651	8		9-999-57
57.001-1-14.2		Tran, Hoa N.	32,900	32,900	32,900	32,900	0 323	1		1- 46- 5.2
46.001-1-61		Tremblay, Lori M.	50,000	10,000	50,000	50,000	0 210	1		1- 46-15
57.001-1-23		Trimm, Clayton	46,900	16,900	46,900	46,900	0 270	1		
35.004-1-3.1		Trimm, Thomas	112,850	62,850	112,850	112,850	0 280	1		1- 33- 1
36.045-1-29		Tucker, Richard	18,032	17,600	18,032	18,032	0 270	1		1- 6- 9.1
36.054-1-16		Tudor, Zachary T.	80,500	10,900	80,500	80,500	0 210	1		1- 41- 8
35.003-5-6.2		Tuper, Matthew R.	140,000	16,400	140,000	140,000	0 210	1		1- 20- 9.12
46.004-1-6.2		Turner, Elizabeth A.	38,250	23,250	38,250	38,250	0 270	1		
46.004-1-6.1		Turner, Elizabeth B (LU)	44,400	30,700	44,400	44,400	0 270	1		1- 23- 8
46.001-1-49.21		Turner, Robert J.	66,800	17,700	66,800	66,800	0 210	1		
36.045-1-34		Tyo, Anne Hallahan F.	70,600	10,000	70,600	70,600	0 210	1		1- 31- 8.1
36.047-1-25.1		US Bank Trust NA	148,800	24,800	148,800	148,800	0 210	1		
46.001-1-18		Vaillancourt, Richard J. Jr.	74,200	15,100	74,200	74,200	0 210	1		1- 42- 4
56.004-2-8.112		Valley, Lawrence G.	20,000	15,500	20,000	20,000	0 270	1		
46.040-1-11		Van Ells, John J.	69,000	14,300	69,000	69,000	0 210	1		1- 47- 4
35.003-5-31.11		Vangeli, Frank J.	61,700	61,700	61,700	61,700	0 322	1		1- 7- 5
35.003-5-30.1		Vangeli, Frank (Etal)	6,000	6,000	6,000	6,000	0 314	1		9-999-65
46.001-1-16.121/1		Verizon Wireless	200,000	0	200,000	200,000	0 837	6		
46.003-1-9.2		Villanti, Bryan	5,300	5,300	5,300	5,300	0 314	1		1- 13- 9.22
36.053-1-13		Villnave, David W.	59,100	9,600	59,100	59,100	0 210	1		1- 4-13
35.004-4-3		Villnave, Douglas J.	80,800	15,400	80,800	80,800	0 210	1		1- 27- 8
35.004-3-14		Villnave, Douglas J. Sr.	51,400	21,400	51,400	51,400	0 312	1		
36.053-5-24		Villnave, Tracy E.	71,600	11,900	71,600	71,600	0 210	1		1- 20- 7
36.061-1-11		Visser, Dirk Jr	110,000	15,000	110,000	110,000	0 210	1		1- 32-15
<b>Page Totals</b>		<b>Parcels</b>	37	3,043,132	741,300	3,043,132				

School District	402001	Brasher Falls	2019	-----	2020	-----	Res Prp	O R	T	Account Nbr
Parcel Id		Name	Total Av	Land Av	Total Av	Total Av	Pct Cls	C S S C		
56.004-2-10.12		Vitale & Lindberg Irrev Trust	111,950	33,950	111,950	111,950	70 240		1	
57.003-1-39.212		Votra, Rebecca		15,500	35,500	35,500	0 270		1	
45.002-1-43		Wagstaff, Alan	8,200	8,200	8,200	8,200	0 322		1	1- 50- 4.6
45.004-1-1.12		Wagstaff, Allen	22,700	22,700	22,700	22,700	0 323		1	1- 50- 5.12
45.002-1-41		Wagstaff, Allen L.	8,900	8,900	8,900	8,900	0 322		1	1- 50- 4.2
45.002-1-42		Wagstaff, Allen L.	7,800	7,800	7,800	7,800	0 322		1	1- 50- 5.2
45.004-1-6.3		Wagstaff, Allen L.	38,400	20,600	38,400	38,400	0 270		1	1- 50- 4.3
46.003-1-12.11		Wagstaff, James M.	100,200	75,100	100,200	100,200	0 240		1	1- 36-15
46.003-1-12.5		Wagstaff, Jennifer L.	3,000	3,000	3,000	3,000	0 314		1	
45.004-1-8.142		Wagstaff, Steven J.	89,300	15,400	89,300	89,300	0 210		1	
36.047-1-18		Waldruff, Herbert D. Jr.	3,000	3,000	3,000	3,000	0 314		1	
35.003-5-39.1		Walter, Jaie	4,600	4,600	4,600	4,600	0 323		1	
46.001-1-28.12		Ward, Peter J.	45,200	13,900	45,200	45,200	0 210		1	
57.001-2-4		Ware, Cary A.	36,400	29,200	36,400	36,400	0 312		1	1- 37- 5
45.001-2-10		Wasserstein, Howard	102,000	60,000	102,000	102,000	42 240		1	1- 19- 5
36.053-2-15		Westerfield, James L.	75,000	11,800	75,000	75,000	0 210		1	1- 18- 3
36.053-4-13		Whalen, John Christopher(LU)	67,200	8,300	67,200	67,200	0 210		1	1- 50- 6
36.053-2-16		Whalen, Matthew	52,400	9,600	52,400	52,400	0 220		1	1- 53- 4
57.004-1-2		Wheeler, Timmy A.	2,500	2,500	2,500	2,500	0 311		1	1- 3- 6
35.003-5-28.111		White, Christopher C.	8,700	5,100	8,700	8,700	0 312		1	1- 25- 8
46.001-1-33		White, Nancy	59,900	10,900	59,900	59,900	0 210		1	1- 31- 4
35.003-5-28.2		White, Richard K.	9,900	7,400	9,900	9,900	0 312		1	
36.003-3-24.11		Wilber, Jerome	78,100	21,800	78,100	78,100	0 210		1	1- 51-10.1
36.054-1-17		Wilber, Sylvia C.	45,000	15,200	45,000	45,000	0 210		1	1- 25- 9
35.003-5-27.212		Wilkins, Keith	69,150	26,450	69,150	69,150	60 240		1	
35.003-5-52		Wilkins, Keith	1,000	1,000	1,000	1,000	0 314		1	
35.003-5-26		Wilkins (LU), Wayne	90,900	13,800	90,900	90,900	0 210		1	1- 51-11
36.003-2-14		Willard, Wallace L.	15,800	15,800	15,800	15,800	0 323		1	1- 14- 6.6
46.002-1-4		Williams, Chris T.	57,000	15,000	57,000	57,000	0 270		1	1- 55- 1
56.004-2-2.111		Williams, Kenneth G.	100,000	18,600	100,000	100,000	0 210		1	1- 6-12.1
35.003-4-6.1		Wilson, Barbara H (LU)	28,950	28,950	28,950	28,950	0 321		1	1- 20-14.11
36.053-5-15.212		Wilson, Ellen F.	900	900	900	900	0 314		1	
36.053-5-16.11		Wilson, Ellen F.	63,000	10,200	63,000	63,000	0 210		1	1- 8-14.2
36.004-1-15		Wilson, Michael	18,500	15,000	18,500	18,500	0 312		1	1- 29-14.2
36.004-1-20.111		Wilson, Michael	78,900	16,900	78,900	78,900	0 416		1	1-18-8.21
56.002-2-1.11		Wilson, Michael	87,000	20,000	87,000	87,000	0 210		1	1- 51-15
36.003-3-12.2		Wilson, Michael F.	20,200	15,200	20,200	20,200	0 270		1	

<b>Page Totals</b>	<b>Parcels</b>	37	1,611,650	612,250	1,647,150					
--------------------	----------------	----	-----------	---------	-----------	--	--	--	--	--

School District	402001	Brasher Falls	2019		-----	2020	-----	Res Prp	O R	T	Account Nbr
Parcel Id		Name	Total Av	Land Av		Total Av	Pct Cls	C S S C			
36.053-5-4		Wilson, Michael F.	38,400	8,400		38,400	0 270		1		1- 34- 6
46.031-1-15		Winters, Jordan A.	49,000	10,200		49,000	0 210		1		1- 34-14
36.001-2-1.121		Winters, Wayne	130,000	26,200		130,000	80 240		1		
45.002-2-1.53		Woods, Michael R.	33,200	20,500		33,200	0 270		1		
45.002-2-1.52		Woods, Tressa L.	29,800	17,500		29,800	0 270		1		
57.002-1-27		Yaddow, Anthony N.	46,800	16,800		46,800	0 210		1		1- 18-14
57.004-1-4		Yoder, Jonathan R & Rebecca	149,300	69,400		149,300	54 240		1		1- 48-15.1
57.002-1-13.2		Yoder, Samuel	6,000	6,000		6,000	0 323		1		
57.002-1-14.1		Yoder, Samuel J.	171,500	95,800		171,500	0 116		1		1- 22- 9
36.003-2-16.1		Young, Frederick J.	132,500	40,050		194,500	0 240		1		1- 17- 7
45.001-2-15		Zellweger, Michelle L.	20,000	17,300		97,940	0 270		1		1- 11- 6
56.004-2-3		Zook, Amos M.	45,000	15,500		45,000	0 210		1		1- 55- 9
<b>402001</b>	<b>Brasher Falls Totals</b>	<b>Parcels</b>	1,045	92,006,251	26,326,754	92,972,291					
<b>Town Totals</b>	<b>Parcels</b>		1,045	92,006,251	26,326,754	92,972,291					
<b>Town Grand Totals</b>	<b>Parcels</b>		1,045	92,006,251	26,326,754	92,972,291					

School District	402001	Brasher Falls		2019	-----	2020	-----	Res Prp	O R	T	Account Nbr
Parcel Id		Name		Total Av	Land Av	Total Av	Total Av	Pct Cls	C S S	C	
11.003-1-5		Durant, James		41,600	41,600	41,600	41,600	0 321		1	1-223- 4
11.001-1-40		Seaway, Timber Harvesting		41,800	41,800	41,800	41,800	0 321		1	1-596- 2
11.001-1-39		Seaway Timber Harvesting		31,500	31,500	31,500	31,500	0 321		1	1- 1- 1.39
<b>402001</b>	<b>Brasher Falls Totals</b>	<b>Parcels</b>	3	114,900	114,900	114,900	114,900				
<b>Town Outside Village Totals</b>	<b>Parcels</b>		3	114,900	114,900	114,900	114,900				
<b>Town Grand Totals</b>	<b>Parcels</b>		3	114,900	114,900	114,900	114,900				

School District	402001	Brasher Falls		2019	-----	2020	-----	Res Prp	O R T	Account Nbr
Parcel Id		Name		Total Av	Land Av	Total Av	Total Av	Pct Cls	C S S C	
33.004-1-3.11		Markham, Benjamin		53,000	26,600	53,000	53,000	84 114	1	1- 77- 1
25.003-1-41		McCann, Michael		3,100	3,100	3,100	3,100	0 323	1	1- 99- 14
620.089-9999-132.350/1883		Niagara Mohawk Power Corp		6,922	0	6,922	6,922	0 884	6	6-132- 8. 2
33.004-1-1		Quant, Thomas		7,300	7,300	7,300	7,300	0 323	1	1-120-11
33.004-1-2		Quant, Thomas		7,200	7,200	7,200	7,200	0 323	1	1- 36-10
662.089-9999-701.360/1883		SLIC Network Solutions, Inc		1,425	0	4,323	4,323	0 836	6	
620.089-9999-127.480/1883		Town Of Massena		6,997	0	6,997	6,997	0 884	6	6-132- 7. 3
555.008-22-1		Verizon New York Inc		2,385	0	2,280	2,280	0 866	5	5-134-2
620.089-9999-631.900/1883		Verizon New York Inc		2,552	0	2,552	2,552	0 836	6	
<b>402001</b>	<b>Brasher Falls Totals</b>	<b>Parcels</b>	9	90,881	44,200	93,674	93,674			
<b>Town Outside Village Totals</b>	<b>Parcels</b>		9	90,881	44,200	93,674	93,674			
<b>Town Grand Totals</b>	<b>Parcels</b>		9	90,881	44,200	93,674	93,674			



School District	402001	Brasher Falls	2019	-----	2020	-----	Res Prp	O R	T	Account Nbr
Parcel Id		Name	Total Av	Land Av	Total Av	Total Av	Pct Cls	C S S C		
34.067-2-9		Adams, Rickey	105,000	13,600	105,000	105,000	0 210		1	1- 94- 2.1
34.067-2-10		Adams, Rickey G.	5,000	5,000	5,000	5,000	0 311		1	1-41-7.12
44.003-2-22		Aidun, Meredith M.	29,800	29,800	29,800	29,800	0 910		1	1- 46-14.1
44.004-2-24		Aitmaatallah, Tarik	12,500	12,500	12,500	12,500	0 314	W	1	
55.004-1-12		Aitmaatallah, Tarik	16,000	15,200	16,000	16,000	0 210		1	1- 77-14
45.003-2-7		Aldous, Matthew	90,000	25,600	90,000	90,000	0 240		1	1-111-11
55.002-2-2		Allen, Joshua J.	52,000	18,000	52,000	52,000	0 210		1	1- 27- 5
44.003-3-4.113		Allen, Michael C.	7,400	7,400	7,400	7,400	0 910		1	
44.001-3-18.2		Almasy, James D.	29,000	15,100	29,000	29,000	0 270		1	
34.003-2-9		Almasy, Tony J.	37,000	37,000	37,000	37,000	0 910		1	1- 46-15.2
44.001-3-18.1		Almasy, Tony J.	39,000	29,000	39,000	39,000	0 260	W	1	1- 20- 8
34.068-2-6		American Legion	183,500	9,000	183,500	183,500	0 691		8	8-117-12
34.002-1-11.2		Amerigas Propane, LP	215,000	16,500	215,000	215,000	0 441		1	
33.004-2-16.22		Ames, Daniel P.	24,300	24,300	24,300	24,300	0 910		1	
34.001-2-15.11		Amo, Dale Sr.	64,000	64,000	64,000	64,000	0 910		1	1- 39- 8.1
34.001-2-18.11		Amo, Dale Sr.	14,000	14,000	14,000	14,000	0 910		1	1- 45-10.21
34.001-2-18.12		Amo, Dale Sr.	83,000	16,300	83,000	83,000	0 210		1	
34.003-2-28		Amo, Dale Sr.	1,500	1,500	1,500	1,500	0 314		1	1-45-10.23
34.003-2-30		Amo, Debby	19,000	13,000	19,000	19,000	0 270		1	
35.003-1-3		Amo, Roger C.	44,000	15,000	44,000	44,000	0 270	W	1	1- 22- 3.12
56.001-2-15		Anastasio, Michael	37,000	37,000	37,000	37,000	0 910		1	1- 86-15
56.002-1-1.2		Andersen, John	40,000	16,800	40,000	40,000	0 210		1	
34.001-1-10.2		Anderson, Dustin	147,000	18,000	149,000	149,000	0 210		1	
44.002-3-21.1		Anderson, Dustin J.	70,000	19,000	70,000	70,000	0 210		1	1- 97- 8
34.076-3-11.1		Andress, Lauren	83,000	8,700	83,000	83,000	0 210		1	1- 31- 2
34.068-2-5		Andrews, Richard (Estate)	54,000	7,500	54,000	54,000	0 210		1	1- 55- 5
43.004-2-16		Anson, Carol A.	5,000	4,000	5,000	5,000	0 210		1	1- 18-15
44.001-3-6.21		Arquette, Patricia	24,200	24,200	24,200	24,200	0 910		1	1-64-5.2
44.001-3-6.22		Arquette, Patricia	70,000	15,700	70,000	70,000	0 210		1	1-64-5.2
34.004-6-23.1		Arquiett, Bergelia Mattison	75,000	15,500	75,000	75,000	0 210	W	1	1-111- 3
34.083-3-12		Arquiett, Bergelia Mattison	57,000	6,800	57,000	57,000	0 210		1	1- 24- 3
44.001-2-8		Arquiett, Bradley	72,000	15,000	72,000	72,000	0 210		1	1- 8- 3
44.001-3-7.2		Arquiett, Bradley	89,000	15,200	89,000	89,000	0 270		1	
44.001-3-33		Arquiett, Jeffrey A.	95,000	21,900	95,000	95,000	0 270		1	
44.002-1-8		Arquiett, Mark J.	7,000	4,000	7,000	7,000	0 312		1	1- 83-13
44.002-1-9		Arquiett, Mark J.	65,000	7,400	65,000	65,000	0 210		1	1- 1- 8
34.003-3-12.2		Arquiett, Melissa	18,000	18,000	18,000	18,000	0 910		1	
<b>Page Totals</b>		<b>Parcels</b>	37	2,079,200	636,500	2,081,200				

School District	402001	Brasher Falls	2019	-----	2020	-----	Res Prp	O R	T	Account Nbr
Parcel Id		Name	Total Av	Land Av	Total Av	Total Av	Pct Cls	C S S C		
34.068-2-14		Arquiett, Michael	34,000	15,000	34,000	34,000	70 433		1	1- 21-13
44.003-2-26.2		Arquiett, Randy A.	87,000	15,400	87,000	87,000	0 210		1	1- 46-14.2
44.002-1-19.11		Arquiett, Richard	43,000	21,000	43,000	43,000	0 240		1	1- 64- 3.11
45.003-1-8.2		Arquiett, Richard M. II.	47,000	15,200	47,000	47,000	0 270		1	1-28-11.2
25.003-4-16.1		Arquiett, Robert James	79,000	11,900	79,000	79,000	0 210		1	1- 36- 2
34.003-2-34		Arquiett, Steven	78,000	20,300	78,000	78,000	0 240		1	1- 46-15.12
34.004-1-21		Arquiett, Wayne	20,000	14,200	20,000	20,000	0 260	W	1	1- 2-10
34.004-1-22		Arquiett, Wayne	7,000	7,000	7,000	7,000	0 910		1	1- 2- 9
34.004-1-16		Arquiett, Wayne D.	2,800	2,800	2,800	2,800	0 314		1	1- 13- 7
34.004-1-30		Arquiett, Wayne D.	1,000	1,000	1,000	1,000	0 311		1	1- 19- 1
44.002-1-1.1		Arquiett, Wayne D.	94,000	50,300	94,000	94,000	0 240	W	1	1- 2-12
34.004-1-23		Arquiett, Wayne S.	27,000	10,000	27,000	27,000	0 210		1	1- 66-15
25.003-2-5		Arquiett, Zachary M.	69,000	24,300	69,000	69,000	0 240		1	1- 21- 5
43.002-2-4.2		Arquitt, George C.	98,000	19,000	98,000	98,000	0 210		1	
43.002-2-4.1		Arquitt, Ileen J.	95,000	56,100	95,000	95,000	67 240		1	1- 2- 7
55.002-2-21.112		Arquitt, Jedidiah M.	78,000	16,600	78,000	78,000	0 210		1	
55.002-2-23		Arquitt, Jedidiah M.	5,000	5,000	5,000	5,000	0 910		1	1- 47- 6
43.002-1-12.2		Arquitt, Jordan	32,000	16,000	32,000	32,000	0 210		1	
43.002-1-35		Arquitt, Tammy	63,000	15,200	63,000	63,000	0 270		1	1-111-4.2
44.001-3-7.1		Arquitt, Timothy W.	88,000	26,100	88,000	88,000	0 240		1	1- 2- 8
34.076-3-3		Ash, Edward R.	49,000	6,900	49,000	49,000	0 210		1	1- 6- 6
34.004-1-10		Ash, Theron G.	20,000	20,000	20,000	20,000	0 322		1	1- 26- 4.31
45.062-1-17		Ashlaw, Jenna	40,000	15,000	45,000	45,000	0 210		1	
45.063-1-7.1		Aslanian, Jason V.	39,000	17,500	39,000	39,000	0 270		1	1- 82-14.11
25.003-3-7		Auger, Joel E.	68,000	15,600	68,000	68,000	0 210		1	1- 32- 3
33.004-2-5		Babcock, Juanita A (Trust)	13,000	13,000	13,000	13,000	0 910		1	1- 65- 6
44.003-3-2		Bailey, Gregory A.	105,000	15,500	105,000	105,000	0 210		1	1- 96-12
44.003-3-3.1		Bailey, Gregory A.	28,800	28,800	28,800	28,800	0 910		1	1- 27- 3
44.004-3-3		Bailey, Gregory A.	7,400	7,400	7,400	7,400	0 910		1	1- 61- 6
55.002-1-6		Bailey, Gregory A.	7,100	7,100	7,100	7,100	0 910		1	1- 61-11
55.002-1-7		Bailey, Gregory A.	8,300	8,300	8,300	8,300	0 910		1	1- 61- 3
44.003-3-5		Bailey, Hannah (LU)	44,000	10,000	44,000	44,000	0 210		1	1- 3-13
55.001-1-40		Bailey, Hannah (LU)	5,200	5,200	5,200	5,200	0 910		1	1- 3-12
34.004-2-16.1		Baker, Adam B.	160,000	37,000	160,000	160,000	0 240		1	1- 31- 5
45.001-1-27		Baker, Steward (Estate)	1,600	1,600	1,600	1,600	0 314		1	1- 4- 1
34.076-3-9.1		Baldwin, Wayne	65,000	7,500	65,000	65,000	0 210	W	1	1- 54- 3
34.068-2-11		Baleno, Michael	57,000	6,900	57,000	57,000	0 220		1	1- 25-15

<b>Page Totals</b>		<b>Parcels</b>	37	1,766,200	585,700	1,771,200				
--------------------	--	----------------	----	-----------	---------	-----------	--	--	--	--

School District	402001	Brasher Falls	2019	-----	2020	-----	Res Prp	O R	T	Account Nbr
Parcel Id		Name	Total Av	Land Av	Total Av	Total Av	Pct Cls	C S S C		
33.004-2-10		Banach, April M.	16,000	10,000	16,000	16,000	0 270		1	1- 26- 2
34.004-1-4		Bandy, Veronica	10,700	10,700	10,700	10,700	0 910		1	1- 46-15.6
34.004-1-5		Bandy, Veronica M.	5,000	5,000	5,000	5,000	0 314		1	1- 93-10
44.004-2-36		Barber, Craig L.	37,000	16,100	37,000	37,000	0 270		1	
34.002-1-25		Barkley, Michael (LU)	84,000	84,000	84,000	84,000	0 910		1	1- 74-12.1
44.004-3-20		Barlow, Jacob C.	47,000	37,200	47,000	47,000	0 260		1	1- 88-14
34.001-1-3.1		Barnes, Chad	49,000	31,900	50,000	50,000	0 240		1	1- 62- 7.1
25.003-4-10		Barney, Royas E.	82,000	32,800	82,000	82,000	0 240		1	1- 7-10
25.003-4-12		Barney, Royas Edward	58,000	10,200	58,000	58,000	0 210		1	1- 57- 7
44.004-2-25		Barrett, William J.	45,000	19,700	45,000	45,000	0 210		1	
44.004-2-26		Barrett, William J.	22,000	8,000	22,000	22,000	0 312	W	1	
44.004-2-29		Barrigar, Aaron J.	80,000	17,100	80,000	80,000	0 210	W	1	
55.002-2-18		Barse, Miriam C (LU)	74,000	18,900	74,000	74,000	0 210		1	1- 4- 9
44.003-1-21.211		Bartlett, Shelley M.	118,000	60,400	118,000	118,000	0 240		1	1- 86- 1
44.003-1-22		Bartlett, Shelley M.	55,000	45,000	55,000	55,000	0 240		1	1- 36-11
44.003-1-24		Bartlett, Shelley M.	11,000	10,000	11,000	11,000	0 260		1	1- 4- 4
34.001-2-16.1		Barton, James A.	69,000	17,800	69,000	69,000	0 240		1	1- 28- 3
34.001-2-10		Barton, Kevin	46,000	15,100	46,000	46,000	0 210		1	1- 4-12
34.001-2-6		Barton, Theodore T.	48,000	11,400	48,000	48,000	0 210		1	1- 85-13
34.001-1-4		Basmajian, David W.	29,600	29,600	29,600	29,600	0 910		1	1- 4-15
44.002-1-17		Battaglino, Antonio	9,800	9,800	9,800	9,800	0 314		1	1-64-3 & 1-
34.004-4-12		Baxter, Kimberly S.	150,000	29,100	225,000	225,000	97 240		1	1- 33- 7
56.002-1-3.1		Beatty, Harry L. Jr.	43,100	43,100	43,100	43,100	0 910		1	1- 5-12
44.002-3-12.2		Beaudin, John M.	75,000	16,000	75,000	75,000	0 210		1	
43.004-1-32.12		Beaudin, Melody	1,200	1,200	1,200	1,200	0 314		1	
43.004-1-32.13		Beaudin, Melody	2,300	2,300	2,300	2,300	0 314		1	
43.004-1-33		Beaudin, Melody M.	72,000	18,800	72,000	72,000	0 210		1	
55.002-2-32.2		Belile, Warren Jr.	8,400	8,400	8,400	8,400	0 910		1	
55.002-2-6		Belile, Warren J.	1,500	1,500	1,500	1,500	0 314		1	1- 20-15
55.002-2-5.2		Belile, Warren J. Jr.	1,000	1,000	1,000	1,000	0 311		1	1-71-5.2
34.068-2-4		Belknap, Robert	55,000	7,500	55,000	55,000	0 210		1	1- 57- 8
44.002-3-8.12		Bell, David Jr.	49,000	14,200	49,000	49,000	0 270		1	
45.003-2-1.2		Bell, Donald	75,000	15,700	75,000	75,000	0 210		1	1- 94- 9.2
34.059-1-22		Bell, Joshua D.	60,000	8,100	60,000	60,000	0 210		1	1- 53-13
44.002-5-1		Bell, Randy (LU)	35,000	15,600	35,000	35,000	0 210		1	1- 90-13.2
43.004-1-13		Belt, Douglas L. (Est).	5,800	5,800	5,800	5,800	0 910		1	1-107-15
44.001-3-5		Belt, Douglas (Estate)	134,000	19,700	134,000	134,000	0 210		1	1- 64- 3.23
<b>Page Totals</b>		<b>Parcels</b>	37	1,764,400	708,700	1,840,400				

School District	402001	Brasher Falls	2019	-----	2020	-----	Res Prp	O R	T	Account Nbr
Parcel Id		Name	Total Av	Land Av	Total Av	Total Av	Pct Cls	C S S C		
44.001-3-6.12		Belt, Douglas (Estate)	1,000	1,000	1,000	1,000	0 314	W 1		
43.004-2-7.11		Belt, Douglas (Estate) L.	55,000	50,000	55,000	55,000	0 312	1		1-110- 5
43.004-2-17		Belt, Douglas (Estate) L.	2,000	2,000	2,000	2,000	0 105	1		1- 24-15
43.004-2-7.2		Belt, Seth D.	85,000	25,000	85,000	85,000	0 240	1		
55.001-1-14		Benedict, Waneta	29,000	15,300	29,000	29,000	0 270	1		1- 88-11
44.003-1-15.1		Berger, Debra A.	87,000	42,800	87,000	87,000	0 240	1		1- 23- 5
34.003-3-10.12		Bergoyne, Ronald J.	3,000	3,000	3,000	3,000	0 314	1		
34.001-2-2		Berninghausen, Mark	100,000	68,200	100,000	100,000	0 112	1		1- 85-14
34.068-2-37		Berry, Derrick (LC)	70,000	15,300	70,000	70,000	50 411	W 1		1- 70- 9
34.059-1-18		Bertrand, Brandon M.	126,000	14,200	126,000	126,000	0 210	1		1- 29-12
25.003-3-11		Besio, Timothy R.	85,000	15,500	85,000	85,000	0 280	1		1- 56-10
34.076-2-8		BHLS Health Center	327,500	8,900	327,500	327,500	0 642	8		
44.002-1-10.1		Bice, Scotty G.	73,000	7,400	73,000	73,000	0 210	1		1- 70- 8
44.003-2-11		Bird, Stuart	4,000	4,000	4,000	4,000	0 314	1		1- 20- 1
44.002-3-17		Bishop, Elvesa Aquino Banan	2,500	2,500	2,500	2,500	0 910	1		1-109- 2
43.004-2-10.11		Bissonette, Neuley	38,000	38,000	38,000	38,000	0 910	1		1- 49-13
43.004-2-10.12		Bissonette, Neuley Luke	96,000	16,400	96,000	96,000	0 210	1		
* 44.003-1-2.1		Bittner, Vanessa L.	132,000	29,300	132,000	132,000	0 240	W 1		1- 49- 1
44.003-1-2.11		Bittner, Vanessa L.		29,300	132,000	132,000	0 240	W 1		1- 49- 1
45.063-1-15		Black, David	25,000	10,800	25,000	25,000	0 210	1		1- 83- 2.1
45.063-1-19.1		Black, David E.	110,000	16,000	110,000	110,000	0 210	1		1- 83- 2.2
45.063-1-17		Black, Donald	28,000	10,000	28,000	28,000	0 210	1		1- 82-15
34.068-2-13		Blackburn, Tonya M (LC)	72,000	12,400	72,000	72,000	0 210	1		1- 63- 7
34.003-3-10.16		Blackmer, Elizabeth	24,000	18,000	24,000	24,000	0 312	W 1		
34.003-3-8		Blackmer, Elizabeth J.	60,000	16,000	60,000	60,000	0 210	1		1- 69- 4.2
34.003-3-10.15		Blackmer, Elizabeth Jean	4,000	4,000	4,000	4,000	0 314	1		
55.004-1-18.2		Blair, Gregory M.	32,000	18,000	32,000	32,000	0 270	1		
34.083-1-3		Boak, Eric	92,000	11,900	92,000	92,000	0 210	1		1- 48-13
43.002-1-6		Bodmer, Kevin	22,000	18,500	22,000	22,000	0 910	1		1- 33- 2
34.001-1-17		Boice, George W (Lu)	60,000	15,100	60,000	60,000	0 210	1		1- 7-12
34.001-1-16		Boice, Gerald W.	6,000	5,100	6,000	6,000	0 312	1		1- 75-13
45.062-1-5		Bond, Dale	36,000	14,200	36,000	36,000	0 270	1		1- 87-15
45.062-1-8		Bond, Daryl A.	72,000	17,000	72,000	72,000	0 280	1		1-81-12.12
* 44.003-1-4		Bond, Dennis A.	68,000	14,000	68,000	68,000	0 270	1		1- 67-15
44.003-1-4.1		Bond, Dennis A.		14,000	68,000	68,000	0 270	1		1- 67-15
45.003-1-23		Bond, Devon K & Kayla	100,000	15,900	100,000	100,000	0 210	1		1- 95- 2
45.003-1-24.21		Bond, Devon K & Kayla	15,800	15,500	15,800	15,800	0 312	1		

<b>Page Totals</b>	<b>Parcels</b>	35	1,942,800	591,200	2,142,800					
--------------------	----------------	----	-----------	---------	-----------	--	--	--	--	--

School District	402001	Brasher Falls	2019	-----	2020	-----	Res Prp	O R	T	Account Nbr
Parcel Id		Name	Total Av	Land Av	Total Av	Total Av	Pct Cls	C S S C		
45.062-1-11		Bond, Dwayne	58,000	15,000	58,000	58,000	0 210		1	1- 71-12
55.002-3-20		Bonno, Earl F.	50,000	20,000	50,000	50,000	0 210		1	
44.002-1-13		Boots, John	39,000	18,400	39,000	39,000	0 210		1	1- 63- 2
34.002-1-17		Bordeleau, Bryan A.	125,000	62,000	125,000	125,000	70 240		1	1- 73- 4.1
44.001-2-13		Bordeleau, Gerald L (LU)	88,000	17,100	88,000	88,000	0 210		1	1- 31- 9
34.002-1-9		Boyce, John R.	22,700	22,700	22,700	22,700	0 910		1	1- 35-10
34.002-1-10		Boyce, John R.	8,500	8,500	8,500	8,500	0 910		1	1- 51-13
66.002-1-17		Boyea, Angela	4,000	4,000	4,000	4,000	0 910		1	
56.001-1-5.11		Bradish, Patrick	173,000	143,000	173,000	173,000	0 240		1	1- 42- 4.11
45.003-1-35.3		Bradish, Patrick W.	2,000	2,000	2,000	2,000	0 314		1	
34.003-2-33		Bradley, James S.	19,000	19,000	19,000	19,000	0 910		1	1- 46-15.11
34.004-1-1.12		Bradley, James S.	190,000	30,900	190,000	190,000	0 240		1	1- 46-15.14
34.004-1-2		Bradley, James S	15,200	15,200	15,200	15,200	0 910		1	1- 46-15.4
43.002-1-32		Brasher Falls Central School	3,300	3,300	3,300	3,300	0 311		8	
34.068-2-22		Brasher Winthrop Vol Fire Dept	470,600	16,100	470,600	470,600	0 662	W	8	8-100-12
34.075-2-3		Brill, Cathy A.	69,000	14,100	69,000	69,000	0 210		1	1- 70- 2
34.001-1-35		Bronson, David E.	90,000	15,400	90,000	90,000	0 210		1	1- 65- 4
44.003-2-15		Bronson, Michael A.	74,000	12,300	74,000	74,000	0 210		1	1- 20- 6
33.002-3-9		Brooks, Joseph J.	57,000	15,600	57,000	57,000	0 210		1	1- 59-15
34.004-1-7.12		Brothers, Cory J.	183,000	17,000	183,000	183,000	0 210		1	
34.004-1-7.112		Brothers, Cory J.	2,000	2,000	2,000	2,000	0 314		1	
55.002-3-11.1		Brothers, David G (Estate)	38,000	19,200	38,000	38,000	0 271		1	
34.076-1-23.11		Brothers, Edward	90,000	9,800	90,000	90,000	0 210		1	1-31-10
55.004-1-10		Brothers, Mary	14,400	14,400	14,400	14,400	0 910		1	1- 6- 5
55.004-1-18.3		Brothers, Mary	7,200	7,200	7,200	7,200	0 314		1	
33.004-2-39		Brothers, Monica S.	72,000	21,600	72,000	72,000	0 210		1	1- 1- 2.1
45.062-1-10		Brothers, Roy E. II.	7,000	3,000	5,000	5,000	0 312		1	1- 81-12.2
45.063-1-11		Brown, Gunnar	85,000	15,300	85,000	85,000	0 210		1	1- 95- 1.2
44.004-2-2.11		Brown, Helen K (Estate)	4,500	4,500	4,500	4,500	0 322	W	1	1- 97- 6.1
44.001-3-19		Brown, Michael	3,000	3,000	3,000	3,000	0 314		1	1- 84- 8
34.002-1-21.1		Brown, Patricia L (LU)	49,000	9,900	49,000	49,000	0 210		1	1- 48- 2
44.002-2-6		Browne, Christy L.	80,000	9,500	80,000	80,000	0 210		1	1- 99-10
55.004-2-6.12		Brownell, Jeffrey J.	67,000	15,500	67,000	67,000	0 210		1	
55.004-2-6.112		Brownell, Jeffrey L.	16,700	16,700	16,700	16,700	0 910		1	
45.003-1-21		Bryant, Barbara	59,000	15,200	59,000	59,000	0 210		1	1- 94-10
34.004-6-21.111		Bryant, Jared	53,000	26,400	53,000	53,000	0 240		1	1-104-10
34.076-2-26		Bryant, Jared	55,000	5,300	55,000	55,000	0 210		1	1- 40-15

School District	402001	Brasher Falls	2019	-----	2020	-----	Res Prp	O R	T	Account Nbr
Parcel Id		Name	Total Av	Land Av	Total Av	Total Av	Pct Cls	C S S C		
34.004-1-28		Bryant, Nicholas	4,200	4,200	4,200	4,200	0 322		1	1- 22- 9
34.076-1-27.111		Bryant, Nicholas	34,000	17,000	34,000	34,000	0 270		1	1- 22- 8.1
34.004-6-21.112		Bryant, Nicholas B.	132,000	32,000	132,000	132,000	0 240	W	1	
34.003-1-4		Buckley, Michael D.	192,000	142,000	192,000	192,000	0 240		1	1- 25- 3
34.076-2-10.11		Buckton Holdings, LLC	100,000	16,000	100,000	100,000	0 449		1	1-103- 6
44.004-2-7		Buckton Union Cemetery	7,600	7,600	7,600	7,600	0 695		8	8-117- 7
34.001-1-2		Burditt, Bruce	28,000	10,000	28,000	28,000	0 260		1	1-107- 1
55.002-3-24		Burdo, Charles	50,000	28,000	50,000	50,000	0 270		1	
55.002-3-21		Burdo, Charles B.	29,000	20,000	29,000	29,000	0 270		1	
34.003-3-2		Burgoyne, Ronald	42,000	17,000	42,000	42,000	0 270		1	1- 69- 4.3
55.002-3-3.1		Burkum, Kelly	66,000	29,400	66,000	66,000	0 240		1	
33.004-2-42		Burnap, Leon H (LU)	5,000	5,000	5,000	5,000	0 322		1	1- 13- 6
45.003-4-13.11		Burnett, Bryan P.	40,000	17,300	40,000	40,000	0 210		1	1-112- 2
45.003-4-10		Burnett, Dale	110,000	52,300	110,000	110,000	0 240		1	1- 7-15
45.003-2-1.112		Burnett, Dennis R (LC)	68,000	43,000	68,000	68,000	72 240		1	
44.004-2-39		Burnett, Donald G.	72,000	13,600	72,000	72,000	0 210		1	1- 53- 5.2
45.003-4-13.21		Burnett, Jonathan	89,000	23,000	89,000	89,000	0 240		1	
45.003-4-23.21		Burnett, Jonathan	40,000	23,000	40,000	40,000	0 240		1	
45.003-4-11		Burnett-Windt, Luella R.	60,000	11,800	60,000	60,000	0 210		1	1- 79- 5
56.002-1-9		Bushey, Barbara S.	29,000	15,600	29,000	29,000	0 270		1	1-101- 7
44.002-3-2		Butcher, Dale	280,000	57,900	280,000	280,000	0 240		1	1- 27-11.1
44.003-2-35.12		Butler, Patrick J.	53,000	53,000	53,000	53,000	0 910		1	
44.003-3-4.112		Butler, Patrick J.	11,600	11,600	11,600	11,600	0 910		1	
44.002-2-35		Calnon, William R.	7,200	7,200	7,200	7,200	0 910		1	
25.003-4-4		Cameron, John N.	85,000	25,300	85,000	85,000	99 240		1	1- 13-13
25.003-4-5		Cameron, John N.	6,200	6,200	6,200	6,200	0 314		1	9-999-129
55.002-2-21.21		Cameron, Laurie	135,000	71,600	135,000	135,000	0 240		1	1-106-10.2
25.003-3-8		Campbell, Ronald G.	55,000	14,600	55,000	55,000	0 210		1	1- 14- 1
33.002-2-18.2		Campbell, Ronald G.	7,300	7,300	7,300	7,300	0 910		1	1-100- 7.2
44.004-3-5		Cantwell, Leon	4,000	4,000	4,000	4,000	0 910		1	1- 88- 9
34.003-1-9		Capone, Anthony	13,000	13,000	13,000	13,000	0 910		1	1- 14- 3
44.002-1-4.1		Capstan Management LLC	6,000	6,000	6,000	6,000	0 910		1	1- 64- 4.1
44.001-3-20.11		Carlisle, William	100,000	76,800	100,000	100,000	0 910		1	1- 64- 1
56.002-1-11		Carlson, Roseann	6,000	6,000	6,000	6,000	0 314		1	1- 14-10
44.002-1-20		Carmosino, Giuseppina	8,000	8,000	8,000	8,000	0 910		1	1-64-3 & 1-
34.004-6-8.1		Caron, Gregory S.	110,000	18,800	110,000	110,000	0 210	W	1	1-105- 3
34.004-6-8.211		Caron, Gregory S.	24,500	7,500	24,500	24,500	0 312	W	1	

<b>Page Totals</b>		<b>Parcels</b>	37	2,109,600	922,600	2,109,600				
--------------------	--	----------------	----	-----------	---------	-----------	--	--	--	--

School District	402001	Brasher Falls	2019	-----	2020	-----	Res Prp	O R	T	Account Nbr
Parcel Id		Name	Total Av	Land Av	Total Av	Total Av	Pct Cls	C S S C		
35.003-1-10.111		Carr, David	72,000	20,100	72,000	72,000	0 210	W 1		1- 22- 3.3
34.004-2-23		Carr, Edward(LU)	195,000	44,800	195,000	195,000	90 240		1	1- 14-11
34.068-2-23		Carr, Evelyn A.	69,000	15,000	69,000	69,000	0 210	W 1		1-111-12
34.068-2-24		Carr, Evelyn A.	62,000	15,200	62,000	62,000	0 210	W 1		1- 46-12
34.067-1-34		Carvel, Leonard	87,000	7,800	87,000	87,000	0 210		1	1- 15- 1
34.067-1-7.112		Carvel, Leonard J.	4,800	4,800	4,800	4,800	0 311		1	
44.004-3-8		Casey, Scott A.	7,600	7,600	7,600	7,600	0 910		1	1-105- 5
44.004-3-9		Casey, Scott A.	35,000	10,000	35,000	35,000	0 260		1	1- 11- 8
44.004-3-12		Casey, Scott A.	4,800	4,800	4,800	4,800	0 910		1	1- 37-11
34.003-2-21		Cassada, Neil D.	3,000	3,000	3,000	3,000	0 314		1	1- 71-14
34.003-2-23		Cassada, Neil D.	70,000	16,100	70,000	70,000	0 210		1	1-108-15
56.002-1-8		Caster, Nathan	22,000	22,000	22,000	22,000	0 910		1	1- 6-13.1
34.003-2-8		Catamount Eight Hunting Club	16,300	16,300	16,300	16,300	0 910		1	1- 46-15.3
34.003-2-14.2		Catamount Eight Hunting Club	38,000	31,600	38,000	38,000	0 260		1	1-69-3.2
34.068-2-34		Catlin, Frances M.	72,000	7,000	72,000	72,000	0 210		1	1- 15- 8
44.001-3-2.112		Cayea, John A.	65,000	29,000	65,000	65,000	93 240		1	
34.059-1-24		Cerny, Guy R.	180,000	18,000	180,000	180,000	0 456		1	
44.002-2-10		Chambers, Bernard J. Jr.	195,000	111,100	195,000	195,000	0 112		1	1- 15-14
34.067-2-12		Chambers, Danielle (LC)	72,000	8,000	72,000	72,000	0 210		1	1- 27- 9
44.002-1-29		Chambers, Devin M (LC)	76,000	14,100	76,000	76,000	0 270		1	
34.059-2-6		Chambers, Gerald (LU)	68,000	11,800	68,000	68,000	0 210		1	1- 75- 6
34.068-2-1.1		Chambers, Joyce M.	52,000	4,000	52,000	52,000	0 220		1	1- 10- 4.1
34.068-2-31		Chambers, Joyce M.	62,000	7,000	62,000	62,000	0 210		1	1- 41-13
44.004-2-10		Chambers, Leary P.	24,000	24,000	24,000	24,000	0 910		1	1- 16- 3
44.002-1-21		Chambers, Robert B.	6,100	6,100	8,100	8,100	0 312		1	1- 64- 4.4
34.076-5-2		Chapman, Craig C.	55,000	8,200	55,000	55,000	0 210		1	1-16-4
33.002-3-15		Chapman, John O.	2,000	1,000	2,000	2,000	0 312		1	1- 17- 4
33.004-2-11.11		Chapman, John O.	120,000	80,000	120,000	120,000	0 112		1	1- 16-11
33.002-2-18.11		Chapman, John O. II.	94,000	52,400	94,000	94,000	0 240		1	1-100- 7.1
33.002-2-3.2		Chapman, Marsha	56,000	16,900	56,000	56,000	0 210		1	
55.002-3-14		Charleson, Edward III Trust	35,000	21,400	35,000	35,000	0 270		1	
55.002-3-7.1		Charleson, Kenneth	32,000	21,800	32,000	32,000	0 210		1	
55.002-3-8		Charleson, Kenneth L.	38,000	20,000	38,000	38,000	0 210		1	
55.002-3-5		Charleson, Monique M.	48,000	28,300	48,000	48,000	0 270		1	
45.003-1-7.3		Charleson, Ronald Jr.	28,000	15,000	28,000	28,000	0 270		1	
34.076-2-29		Chateau, John E.	83,000	9,200	83,000	83,000	50 411		1	1- 22- 6
34.076-2-28		Chateau, John E	90,000	2,100	90,000	90,000	0 411		1	1- 20-13
<b>Page Totals</b>		<b>Parcels</b>	37	2,239,600	735,500	2,241,600				

School District	402001	Brasher Falls	2019	-----	2020	-----	Res Prp	O R	T	Account Nbr
Parcel Id		Name	Total Av	Land Av	Total Av	Total Av	Pct Cls	C S S C		
43.004-1-12		Cheney, Bernard B.	10,300	10,300	10,300	10,300	0 910		1	1- 18-13
43.004-2-8		Cheney, Bernard B.	11,100	11,100	11,100	11,100	0 910		1	1- 48-15
43.004-2-15		Cheney, Bernard B.	91,700	46,100	91,700	91,700	75 113		1	1- 18-14
44.003-3-3.2		Cheney, Ethan (LC)	39,000	19,000	39,000	39,000	0 210		1	
34.068-2-7		Cherniak, John	100,000	12,000	100,000	100,000	0 210		1	1- 34- 5
45.003-1-29		Chorba Family Revocable Trust	140,000	32,400	140,000	140,000	0 240		1	1- 36-12
33.002-2-1.13		Church, Vernice N (LU)	160,000	15,500	160,000	160,000	0 210		1	
44.002-2-31.1		Clark, Jeffrey Scott	20,000	14,100	20,000	20,000	0 312		1	1-64-3 & 1-
33.002-2-14		Clark, Randy P.	1,700	1,700	1,700	1,700	0 314		1	1- 13-15
33.002-2-15		Clark, Randy P.	44,000	9,100	44,000	44,000	0 210		1	1- 14-13
55.002-3-7.2		Clark, Robin Lynn	19,000	12,000	19,000	19,000	0 270		1	
34.083-3-1		Clarke, Susan (LU)	52,000	10,000	52,000	52,000	0 210		1	1- 10- 5
45.001-1-10		Cline, David M.	56,000	12,800	56,000	56,000	0 210		1	1- 19-13
55.001-1-3.2		Close, Jan S.	340,000	94,200	340,000	340,000	0 240		1	
44.003-2-4.2		Cockayne, Bruce A.	21,000	9,100	21,000	21,000	0 270		1	1- 73-14
55.001-1-1		Cockayne, Fred	52,000	12,200	52,000	52,000	0 210		1	1- 22-15
44.003-2-7.1		Cockayne, Joyce P (LU)	79,000	15,300	79,000	79,000	0 210		1	1- 19-14
44.003-1-13		Cockayne, Stephen	24,000	15,000	24,000	24,000	0 270		1	1- 57- 2
44.003-1-20		Cockayne, Stephen J.	148,000	110,500	148,000	148,000	0 113		1	1- 74- 3.1
34.002-1-11.12		Colarusso-Martin, Kristin E.	110,000	26,900	110,000	110,000	0 240		1	
25.003-4-1		Colliins, Charles E. Jr.	7,600	7,600	7,600	7,600	0 910		1	1- 16- 9
34.004-2-28		Colterman, Danielle N.	118,000	15,500	118,000	118,000	0 210		1	
55.002-2-12		Community Hall	40,000	11,300	40,000	40,000	0 652		8	8-117- 9
44.002-1-24		Compeau, James F.	14,700	14,700	14,700	14,700	0 323		1	1- 64- 4.6
44.002-1-26		Compeau, James F.	16,000	10,200	16,000	16,000	0 312		1	1- 64- 4.3
34.076-2-6		Compeau, Paul	115,000	15,000	115,000	115,000	0 411	W	1	1- 77- 8
34.075-2-2		Compeau, Paul B.	98,000	16,100	98,000	98,000	0 480		1	
34.076-2-25		Compeau, William(Estate)	50,000	4,600	50,000	50,000	0 210		1	1- 20- 7
34.002-1-8		Compo, Kent	7,000	7,000	7,000	7,000	0 910		1	1- 21- 6
55.004-2-8		Compo, Lyle K.	31,000	30,000	31,000	31,000	0 312		1	1-105-10
34.059-1-25		Compo, Robert	6,000	6,000	6,000	6,000	0 330		1	1- 20- 9
34.083-2-4		Compo, Robert J.	89,000	17,000	89,000	89,000	0 210	W	1	1- 43- 4
44.004-2-32		Compo, Robert J.	35,000	19,600	35,000	35,000	0 270	W	1	
34.067-3-9		Cook, Earl Kenneth	7,000	4,000	7,000	7,000	0 312		1	1- 48- 9
34.067-3-10		Cook, Earl Kenneth	100,000	8,700	100,000	100,000	0 210		1	1-111-14
34.076-3-5		Cook, Peggy A.	50,000	5,700	50,000	50,000	0 210		1	1-111-15
34.076-3-4		Cook, Raymond N.	59,000	7,200	59,000	59,000	0 210		1	1-100- 2
<b>Page Totals</b>		<b>Parcels</b>	37	2,362,100	689,500	2,362,100				



School District	402001	Brasher Falls	2019	-----	2020	-----	Res Pct	Prp Cls	O C	R S	T S	Account Nbr
Parcel Id		Name	Total Av	Land Av	Total Av							
44.001-3-3		Cootware, Gabriel J.	30,000	19,000	30,000		0 210	W	1			1- 64- 3.24
* 34.003-2-17.111		Cootware, Gerald	17,000	17,000	17,000		0 910		1			1- 37- 8.2
* 34.003-2-17.2		Cootware, Gerald H.	46,000	18,000	46,000		0 210		1			
34.003-2-17.21		Cootware, Gerald H.		34,000	62,000		0 240		1			
44.002-2-4.112		Cootware, Gerald H.	7,000	7,000	7,000		0 311		1			
34.004-1-14.1		Cootware, Gerald H. Jr.	90,000	17,000	90,000		0 210	W	1			1-109-10.1
34.068-2-26		Cootware, Joseph J.	80,000	15,700	80,000		0 210	W	1			1- 64-11
34.067-2-13		Cootware, Nancy	3,000	3,000	3,000		0 311		1			1- 36- 9
43.004-1-25		Cootware, Richard	82,000	16,400	82,000		0 210		1			1- 69- 6.2
25.003-4-2.121		Cootware, Sian	160,000	20,000	160,000		0 240		1			
44.002-2-14		Corbine, William W.	30,000	15,000	30,000		0 210	W	1			1- 95-15
35.003-1-13.1		Crowley, Loretta	5,000	5,000	5,000		0 314		1			1- 22- 3.11
35.003-1-13.3		Crowley, Loretta	2,000	2,000	2,000		0 314	W	1			
56.001-1-5.12		Crull, Brian M.	200,000	52,700	200,000		0 240		1			
56.001-1-6		Crull, Brian M.	20,000	20,000	20,000		0 910		1			1-106-11
34.003-3-4.11		Crum, Daniel D.	275,000	18,000	220,000		0 210		1			1-69-4.1
55.002-2-21.22		Crump, Bryan H.	102,000	17,000	102,000		0 210		1			
44.001-3-26		Crump, Jason	13,700	13,700	13,700		0 910		1			1- 22-14
44.001-3-27		Crump, Jason	30,300	30,300	30,300		0 910		1			1- 22-13
44.001-3-17		Crump, Lester I.	19,000	6,000	19,000		0 260	W	1			1- 84- 7
44.002-3-9		Crump, Mark	40,000	40,000	40,000		0 910	W	1			1- 47-15
44.002-3-10		Crump, Mark J.	72,000	15,800	72,000		0 210		1			1- 93-12
44.002-3-12.1		Crump, Mark J.	15,600	15,600	15,600		0 910		1			1- 47-14.1
44.004-2-27		Crump, Mark J. Jr.	70,000	19,100	70,000		0 210		1			
44.004-2-28		Crump, Mark J. Jr.	11,000	11,000	11,000		0 314	W	1			
44.002-3-27		Crump, Michael A.	49,000	15,300	49,000		0 210		1			1- 50- 1
34.004-1-13		Crump, Nick	35,000	15,000	35,000		0 210		1			1- 5-13.1
44.002-3-20		Crump, Rex A.	35,000	6,800	35,000		0 210		1			1- 22-11
55.002-1-14		Crump, Rex A. Jr.	25,000	18,600	25,000		0 210		1			1- 74-10
45.062-1-2		Crump, Stanley F.	40,000	12,900	40,000		0 270		1			1- 22- 1
44.002-3-34		Crump, Tracy	14,100	8,100	14,100		0 910		1			
34.075-2-1		Crump, Tracy A.	67,000	15,000	67,000		0 210		1			
44.003-1-12.2		Crump, William J.	74,000	17,900	74,000		0 270		1			
34.004-6-19.11		Cunningham, Ashley D.	10,600	10,600	10,600		0 910		1			1- 22- 5.1
44.002-2-21		Cunningham, Ashley D.	120,000	53,000	120,000		0 240		1			1- 63-15.1
25.003-4-8.11		Currier, Stephen A.	64,000	19,600	64,000		0 270		1			1- 47- 8
33.004-2-43		Curtis, Gerald A & Gerald Jr	50,000	39,000	50,000		0 270		1			1- 56-11

School District	402001	Brasher Falls	2019	-----	2020	-----	Res Prp	O R	T	Account Nbr
Parcel Id		Name	Total Av	Land Av	Total Av	Total Av	Pct Cls	C S S C		
34.076-4-7		Czajkowski, Jay	75,000	8,700	75,000	75,000	0 220		1	1- 50- 8
34.004-1-3.1		D'Addario, Jaime A.	47,000	24,200	47,000	47,000	0 240		1	1- 46-15.5
34.004-1-3.2		D'Addario, Jaime A.	13,000	9,700	13,000	13,000	0 312		1	
56.001-2-7.2		Dalland, John W.	11,300	11,300	11,300	11,300	0 322		1	
56.001-2-8		Dalland, John W.	88,000	25,500	88,000	88,000	0 240		1	1- 11- 4.23
56.001-2-9		Dalland, John W.	15,000	7,000	15,000	15,000	0 312		1	1- 11- 4.22
34.001-1-15		Dalland, Timothy	90,000	38,300	90,000	90,000	0 240		1	1- 37- 3.2
34.003-2-27		Danforth, Sandra L.	33,000	27,400	33,000	33,000	0 270		1	1- 39- 8.3
34.076-2-19		Daniels, Stephen W.	49,000	7,600	49,000	49,000	0 220	W	1	1-110-13
44.001-1-8.22		Danko, Joel E.	14,100	14,100	14,100	14,100	0 105		1	
34.068-1-5		Daoust, Sheila	40,000	10,300	40,000	40,000	0 210		1	1- 8-10
35.003-1-13.2		Davidson, Deborah R.	82,000	17,300	82,000	82,000	0 210	W	1	
34.067-3-2		Decker, Randy D.	55,000	7,000	55,000	55,000	0 210		1	1- 56- 6
44.003-1-23.11		Decker's Family Farm, LLC	49,200	49,200	49,200	49,200	0 105		1	1-103- 3
54.002-2-31		Decker's Family Farm, LLC	51,400	51,400	51,400	51,400	0 105		1	1- 15-12
34.003-2-1		Dekel, Emile Revoc Trust	9,500	9,500	9,500	9,500	0 910		1	1- 26- 1
33.004-2-9		Deleel, Floyd (Lu)	45,000	15,000	45,000	45,000	0 210		1	1- 26- 3
45.003-2-5		Dell'oso, Paolo	9,300	9,300	9,300	9,300	0 910		1	1- 94- 8
44.003-2-33		Delosh, Leslie E.	82,000	13,800	82,000	82,000	0 210		1	1- 71- 2
34.001-1-11		Demao, Thomas F.	95,000	10,200	95,000	95,000	0 210		1	1- 44-10
44.002-1-11.1		Dendler, Emilie M (LU)	73,000	13,300	73,000	73,000	0 210		1	1- 26- 7
44.002-1-12.2		Dendler, Emilie M (LU)	22,000	17,100	22,000	22,000	0 270		1	1-84-9.2
44.002-2-19		Dendler, Neil	45,000	13,700	45,000	45,000	0 210		1	1- 10-12
34.076-2-12		Denney, Terrence	58,000	4,800	58,000	58,000	0 411		1	1- 85- 7
55.004-1-18.1		Dennis, Erin M.	100,000	26,700	100,000	100,000	0 240		1	1- 15- 3.1
43.002-1-34.1		Denny, David James	100,000	17,400	100,000	100,000	0 210		1	
33.004-2-41		Deno, Tamara D.	75,000	15,300	75,000	75,000	0 210		1	1- 24- 8
55.002-3-19		Derouchie, Marilyn A.	48,000	23,600	48,000	48,000	0 270		1	
34.001-1-13		Derouchie, Randy J.	62,000	17,300	62,000	62,000	0 210		1	1- 6-14.2
44.002-1-23		Derushia, Nicholas W.	104,000	29,700	104,000	104,000	0 270		1	1- 64- 4.5
34.003-1-5.1		Desclos, James C.	18,700	15,700	18,700	18,700	0 910		1	1- 87- 3
43.002-1-36		Deshane, Frederick Arthur	81,000	16,800	81,000	81,000	0 270		1	
34.002-1-26		Deshane, Peter R.	1,000	1,000	1,000	1,000	0 314		1	
34.002-1-7.112		Deshane, Peter R.	3,000	3,000	3,000	3,000	0 314		1	
25.003-2-10.1		DeSilva, Carol Lee	84,000	16,100	84,000	84,000	0 210		1	1- 59- 2.1
34.004-6-9.2		Despaw, Jason L.	47,000	15,000	47,000	47,000	0 270		1	
44.001-3-13		Dewey, Dennis M.	77,000	19,200	77,000	77,000	0 210	W	1	1- 57-14
<b>Page Totals</b>		<b>Parcels</b>	37	1,952,500	632,500	1,952,500				

School District	402001	Brasher Falls	2019	-----	2020	-----	Res Prp	O R	T	Account Nbr
Parcel Id		Name	Total Av	Land Av	Total Av	Total Av	Pct Cls	C S S C		
34.004-1-7.21		Dibble, Daniel J.	35,000	16,000	35,000	35,000	0 270		1	
34.004-1-7.22		Dibble, Daniel J.	175,000	19,600	175,000	175,000	0 210		1	
34.004-1-8		Dick, William	12,000	12,000	12,000	12,000	0 311		1	1- 26- 4.2
34.004-1-9		Dick, William	3,600	3,600	3,600	3,600	0 311		1	1- 26- 4.32
34.004-1-20		Dick, William	8,000	8,000	8,000	8,000	0 321	W	1	1- 37- 6
34.004-1-27		Dick, William	14,900	14,900	14,900	14,900	0 322		1	
34.076-5-7		Dishaw, James A.	59,000	7,500	59,000	59,000	0 210		1	1- 16- 7
44.001-5-1.1		Dishaw, Matthew J.	54,000	16,500	54,000	54,000	0 210		1	1- 23-10.11
34.083-3-2		Dishaw, Patricia A.	77,000	10,000	77,000	77,000	0 210		1	
34.068-2-9		Dodge, Karen	45,000	7,000	45,000	45,000	0 210		1	1- 75- 3
34.003-1-2		Dominique, Paul	135,000	100,000	135,000	135,000	40 112		1	1- 30-12
34.003-1-22		Dominique, Paul	17,900	17,900	17,900	17,900	0 910		1	1- 30-11
44.004-1-2.1		Dominy, Henry (LU)	52,000	47,600	52,000	52,000	0 910		1	1- 90-12
44.004-1-3		Dominy, Henry (LU)	12,500	12,500	12,500	12,500	0 910		1	1- 97- 7
44.004-1-2.2		Dominy's Real Estate, LLC	58,700	58,700	58,700	58,700	0 910		1	
33.002-2-13		Donaldson, Casey J.	54,000	9,000	54,000	54,000	0 210		1	1- 77-12
44.004-3-2		Donalis, Jarred S.	4,000	2,000	4,000	4,000	0 260		1	1- 33- 5
34.068-2-1.2		Donalis, Shari L.	74,000	9,300	74,000	74,000	0 210		1	1-10-4.2
34.076-4-5		Donalis, Stephen N.	55,000	11,200	55,000	55,000	0 210		1	1- 46- 8
34.076-4-6		Donalis, Stephen N.	2,000	1,000	2,000	2,000	0 432		1	1-110-12
44.004-1-4		Donie, Larry M.	43,000	43,000	43,000	43,000	0 910		1	1- 27-10
44.002-3-26.211		Donie, Sandra P.	94,000	15,100	94,000	94,000	0 210		1	1-52-5.2
34.059-1-20		Donnelly, Floyd P (LU)	89,000	15,200	89,000	89,000	0 210		1	1- 27-12
44.002-1-22		Doriety, Robert	10,700	10,700	10,700	10,700	0 322		1	1- 64- 4.8
44.002-2-1		Dougan, Billy	11,000	11,000	11,000	11,000	0 910	W	1	1-106- 9
44.002-1-3		Dougan, Billy L.	68,000	18,200	68,000	68,000	0 210		1	1-112- 6
45.003-1-27.2		Dougan, Billy L.	5,100	5,100	5,100	5,100	0 910		1	
34.003-2-14.113		Douglas, Douglas W.	77,000	16,500	77,000	77,000	0 210		1	
34.003-2-31		Douglas, Douglas W.	75,000	18,000	75,000	75,000	0 240		1	
34.083-2-6		Dowdle, Patrick	6,500	6,500	6,500	6,500	0 314		1	1- 17-14
34.083-2-1		Dowdle, Patrick J.	85,000	16,800	85,000	85,000	0 210		1	1-112- 4
55.002-2-19.1		DuBois, Shirley A (LU)	100,000	50,000	100,000	100,000	75 240		1	1- 28- 5
44.004-3-15		Dufresne, Raymond	7,000	7,000	7,000	7,000	0 910		1	1- 6-15
34.002-1-11.11		Dullea, Dennis T.	145,500	77,000	145,500	145,500	0 240		1	1- 51-12.1
34.002-1-12		Dullea, Mark C.	125,000	80,000	125,000	125,000	0 240		1	1- 28-10
45.003-1-26.11		Dunbar, Kevin (Lu)	93,000	75,000	93,000	93,000	0 270		1	1- 93-14
43.002-2-3.2		Dunkelberg, Kyle D.		27,000		137,000	95 240		1	
<b>Page Totals</b>		<b>Parcels</b>	37	1,983,400	876,400	2,120,400				

School District	402001	Brasher Falls	2019	-----	2020	-----	Res Prp	O R	T	Account Nbr
Parcel Id		Name	Total Av	Land Av	Total Av	Pct Cls	C S S C			
44.001-1-1.112		Dunkleberg, Daniel	50,000	15,900	50,000	0 210		1		
44.001-1-1.113		Dunkleberg, Daniel	40,000	15,900	40,000	0 210		1		
44.001-1-1.114		Dunkleberg, Daniel	12,000	5,500	12,000	0 312		1		
* 43.002-2-3		Dunkleberg, Daniel L & Angela M	184,000	40,000	184,000	91 240		1		1- 33- 4
43.002-2-3.1		Dunkleberg, Daniel L & Angela M		40,600	67,000	91 260		1		1- 33- 4
34.067-1-29.1		Dunshee, Timothy L.	70,000	10,100	70,000	0 210		1		1- 6- 7
45.063-1-16		Durant, Emily	60,000	13,900	60,000	0 210		1		1- 83- 1
34.068-2-33		Durant, Leslie G.	73,000	7,700	73,000	0 210		1		1- 29- 4
45.062-1-4		Durant, Michael	64,000	15,000	64,000	0 210		1		1-108- 5
55.001-1-2.2		Eggleston, Alan W.	215,000	48,100	215,000	0 240		1		
55.001-1-2.3		Eggleston, Alan W.	41,600	41,600	41,600	0 910		1		
44.002-2-11		Eldridge, Gregory	30,000	9,500	30,000	0 270		1		1- 85- 1
44.002-2-12		Eldridge, Gregory J.	80,000	9,500	80,000	0 210		1		1- 85- 2
34.076-3-10		Elliott, Robert L.	84,000	15,000	84,000	0 210		1		1- 31- 1
33.002-2-3.3		Ellis, Allen G.	150,000	30,700	150,000	0 240		1		
54.001-1-20		Ellis Neighborhood Cemetery	3,900	3,900	3,900	0 695		8		8-117- 5
44.001-4-1		Emlaw, Ronald L.	64,000	24,800	64,000	99 240	W	1		1- 19- 3.1
680.000-9999-637.250/1881		Empire Telephone Corporation	581	0	581	0 836		6		
34.067-2-11		Ernst, Florence P.	90,000	12,700	90,000	0 210		1		1- 2-13
45.062-1-13		Evans, David M. Jr.	76,000	15,400	76,000	0 270		1		
56.001-2-2		Evans, Lisa M.	15,000	5,000	15,000	0 260	W	1		1- 7-14.3
45.003-1-24.1		Evans, Lisa Marie	11,000	11,000	11,000	0 910		1		1- 94-15
45.003-4-26		Evans, Lisa Marie	12,000	12,000	12,000	0 320		1		1- 95- 1.11
55.001-1-36		Everhart, Kenneth	700	700	700	0 910		1		
44.003-2-9		Farrell, Amy	64,000	13,900	64,000	0 210		1		1- 74- 1
34.001-1-43		Farrell, James T.	150,000	36,900	150,000	95 240		1		1-1-2.211
34.001-2-3.1		Fedonick, Jamie L.	65,000	15,400	65,000	0 210		1		1- 98-11
44.003-2-4.112		Fefee, Stephen	2,000	1,000	2,000	0 312		1		
44.001-3-25		Felix, Keith	38,000	38,000	38,000	0 910		1		1- 32- 5
44.003-1-19		Felix, Keith	65,000	17,000	65,000	0 210		1		1- 51- 4
34.067-1-13		Felix, Lance	90,000	13,100	90,000	0 210		1		1- 78- 4
34.076-2-16		Felix, Lance	7,600	7,600	7,600	0 314	W	1		1-108- 6
34.076-2-10.2		Felix, Lance G.	85,000	13,800	85,000	0 422		1		
34.004-3-31		Felix, Lance G.	43,200	43,200	43,200	0 910		1		1- 41- 7.11
34.076-1-22		Felix, Roseanna	65,000	13,200	65,000	0 210		1		1- 32- 6
34.004-6-5.1		Felix, Wayne G.	2,200	2,200	2,200	0 910		1		1-106-15
55.002-2-3.2		Fenner, Keith R.	54,000	15,400	54,000	0 270		1		1- 79-14.2

School District	402001	Brasher Falls	2019	-----	2020	-----	Res Prp	O R	T	Account Nbr
Parcel Id		Name	Total Av	Land Av	Total Av	Total Av	Pct Cls	C S S C		
55.002-1-15		Fetterly, Garry L.	13,000	12,000	13,000	13,000	0 312		1	1- 43- 5
34.002-1-13		Fetterly, Kevin	85,000	16,900	85,000	85,000	0 270		1	1- 51-12.2
43.002-2-5.1		Fiacco, Joseph	18,000	18,000	18,000	18,000	0 910		1	1- 43-10
44.003-3-4.12		Fiacco, Joseph	62,000	15,400	62,000	62,000	0 210		1	
33.004-2-18.1		Fiacco, Richard J.	120,000	65,000	120,000	120,000	0 240		1	1-110- 4
44.002-1-16		Fieldson, Joseph	11,100	11,100	11,100	11,100	0 910		1	1-64-3 & 1-
44.002-4-1.1		Finnegan, Beverly	94,000	60,000	94,000	94,000	62 240		1	1- 92- 4
34.004-6-48		Finnegan, Beverly J (Lu)	62,000	17,000	62,000	62,000	0 270	W	1	
44.004-2-33		Fiorisi, Carmine	42,000	19,700	42,000	42,000	0 270	W	1	
44.002-1-12.1		First National Acceptance Co.	62,000	21,900	62,000	62,000	0 210		1	1- 84- 9
56.001-2-11		Fisher, Garth	10,500	10,500	10,500	10,500	0 910		1	1- 11- 3.2
56.001-2-10		Fisher, Garth A.	72,000	16,200	72,000	72,000	0 210		1	1- 75-12
44.002-2-2		Fiske, Kevin E.	180,000	110,800	180,000	180,000	0 240	W	1	1- 84- 3
34.004-2-15.1		Fkbc Enterprises Inc	140,000	44,600	140,000	140,000	0 240		1	1- 39-11
34.068-2-12		Flint, Clyde	64,000	15,300	64,000	64,000	0 210		1	1- 33- 6
44.001-1-9.12		Flubacher, Louise P.	69,000	15,100	69,000	69,000	0 270		1	
44.001-3-1		Flubacher, Pearl E (LU)	123,000	93,500	123,000	123,000	55 240		1	1- 34- 1
34.059-2-7		Foley, Tyler J.	50,000	15,000	50,000	50,000	0 270		1	1-107- 5
56.001-2-21		Foster, Daniel E Liv Trust	55,000	30,000	55,000	55,000	0 260	W	1	
56.001-1-4.22		Foster, Faye (LC)	26,000	18,500	26,000	26,000	0 270		1	
56.003-2-6		Foster, Helen (Lu)	18,200	18,200	18,200	18,200	0 910		1	1- 72-11
55.002-2-4		Foster, Jason	57,000	22,100	57,000	57,000	0 210		1	1- 71-11
34.067-1-7.111		Foster, Kerry S.	87,000	15,000	87,000	87,000	0 210		1	1- 8-12
34.067-2-1.1		Fournier, Robert R.	125,000	15,600	125,000	125,000	0 210		1	1- 44-12
55.002-1-13		Fox, Joshua W.	52,000	23,800	52,000	52,000	0 210		1	1- 90- 2
45.001-1-9		Francis, Edwin	80,000	29,000	80,000	80,000	0 240		1	1- 35- 3
44.002-1-7		Francis, Matthew	79,000	7,400	79,000	79,000	0 210		1	1- 8- 4
34.001-1-41		Francis, Michael A.	110,000	67,000	110,000	110,000	0 240		1	1-110-15.1
34.001-1-19.1		Francis, Michael A. Jr.	2,000	2,000	2,000	2,000	0 314		1	1- 13- 4
34.001-1-42		Francis, Michael A. Jr.	71,000	18,100	71,000	71,000	0 210		1	
34.059-2-3		Francis, Patricia J (Lu)	59,000	8,800	59,000	59,000	0 210		1	1- 35- 6
25.003-3-1		Francis, William J. Jr.	60,000	10,100	60,000	60,000	0 210		1	1- 79- 9
34.001-1-27		Francis, Yvette	79,000	9,600	79,000	79,000	0 210		1	1-110-15.2
34.001-2-13.11		Frank, Christopher J.	120,000	25,700	120,000	120,000	0 240		1	1- 57- 5.1
34.083-1-2		Frary, Megan	83,000	9,200	83,000	83,000	0 210		1	1- 64- 9
44.002-3-4		Frary, Thomas	36,000	8,200	36,000	36,000	0 270		1	1- 32-11
55.004-1-14.1		Fraser, Haven J.	35,000	27,100	35,000	35,000	0 260		1	1- 49- 9

School District	402001	Brasher Falls	2019	-----	2020	-----	Res Prp	O R	T	Account Nbr
Parcel Id		Name	Total Av	Land Av	Total Av	Total Av	Pct Cls	C S S C		
55.002-3-16		Frederickson, Kathleen M.	36,000	21,200	36,000	36,000	0 270		1	
34.068-2-18		French, Carl J.	73,000	7,300	73,000	73,000	0 210		1	1- 53- 8
43.004-1-9		Gagnon, Philip G.	66,000	15,200	66,000	66,000	0 210		1	1- 93- 3
34.067-1-8.11		Gardner, Andre'	72,000	12,300	72,000	72,000	0 210		1	1- 63- 9
34.067-1-25		Gardner, Gloria A (Lu)	4,300	4,300	4,300	4,300	0 311		1	1- 36-14
34.067-1-24		Gardner, Gloria A.E. (Lu)	68,000	8,100	68,000	68,000	0 210		1	1- 36-13
34.001-1-10.1		Gardner, Ray	50,000	37,000	50,000	50,000	0 240		1	1- 6-14.1
34.001-2-1		Gardner, Raymond J.	54,000	25,000	54,000	54,000	0 240		1	1- 7-11
66.002-1-13		Garvey, Larry	110,000	59,500	110,000	110,000	68 240		1	1- 37- 1
55.004-2-10		Garvey, Larry E.	7,500	7,500	7,500	7,500	0 314		1	1- 36-15
45.003-1-8.1		Garvin, William	3,000	3,000	3,000	3,000	0 314		1	1- 28-11.1
25.003-4-13		Gauthier, Beverly	8,600	8,600	8,600	8,600	0 105		1	1- 46- 1
25.003-4-18		Gauthier, Beverly	7,000	7,000	7,000	7,000	0 323		1	1- 62- 7.2
34.001-1-6		Gauthier, Chad A.	5,000	5,000	5,000	5,000	0 314		1	1-109- 1
34.001-1-14.1		Gauthier, Chad A.	5,900	5,900	5,900	5,900	0 322		1	1- 37- 3.1
34.001-1-14.2		Gauthier, Chad A.	185,000	29,700	185,000	185,000	0 240		1	
34.076-5-5		Gauthier, Chad A.	52,000	5,600	52,000	52,000	0 210		1	1- 35- 2
25.003-4-2.11		Gauthier, James (LU)	137,000	92,000	137,000	137,000	0 240		1	1- 45-15
34.067-3-6		Gauthier, Nichola R.	58,000	7,200	58,000	58,000	0 210		1	1- 64- 6
34.059-1-1		Gebo, Rita M (LU)	63,000	7,900	63,000	63,000	0 210		1	1- 37- 5
34.059-1-2		Gebo, Rita M (LU)	4,400	4,400	4,400	4,400	0 314		1	1- 28-14
34.003-2-24		Geier, Eleanor A.	2,300	2,300	2,300	2,300	0 314		1	1- 37- 8.14
44.003-1-16.21		Gendler, Michael	125,000	47,000	125,000	125,000	0 240		1	
34.067-1-35		Gengo, Patricia	83,000	16,100	83,000	83,000	0 210		1	1- 25-14
34.076-2-20.1		George, Betty	50,000	11,400	50,000	50,000	0 210	W	1	1- 69-12
44.003-2-19		George, Keith	57,000	21,200	57,000	57,000	0 210		1	1- 37-10
25.003-2-10.2		Gibbons, Ingrid	90,000	44,500	90,000	90,000	0 240		1	1- 59- 2.2
34.075-1-2		Gibson, Blaine J.	58,000	5,300	58,000	58,000	0 210		1	1- 38- 1
34.059-2-1		Gilligan, Dustin	80,000	11,100	80,000	80,000	0 210		1	1- 29- 5
43.002-2-1.1		Gladding, Randy	5,300	5,300	5,300	5,300	0 910		1	1-102- 1
43.002-2-2		Gladding, Randy L.	55,000	15,200	55,000	55,000	0 210		1	1- 72- 2
34.059-2-5		Gnass, Lawrence	59,000	11,800	59,000	59,000	0 210		1	1- 78- 3
34.004-6-1		Goad, Douglas A.	155,000	28,900	155,000	155,000	0 240		1	1-106- 4
55.002-3-9		Gonzales, Ralph E.	31,000	20,600	31,000	31,000	0 270		1	
34.067-1-23		Goodman, Jonathan (LC)	72,000	8,100	72,000	72,000	0 210		1	1- 48-12
34.076-1-21.1		Goodman, Michael K.	145,000	5,000	145,000	145,000	0 471		1	1- 59-11
34.004-2-24.11		Goodnow, Mark W.	6,700	6,700	6,700	6,700	0 311		1	1- 41- 6.11
<b>Page Totals</b>		<b>Parcels</b>	37	2,144,000	634,200	2,144,000				

School District	402001	Brasher Falls	2019	-----	2020	-----	Res Prp	O R	T	Account Nbr
Parcel Id		Name	Total Av	Land Av	Total Av	Total Av	Pct Cls	C S S C		
34.001-2-18.2		Goodreau, Elizabeth R.	82,000	15,300	82,000	82,000	0 210		1	1- 45-10.22
44.002-2-32		Goodrich, Terry L. Jr.	90,000	24,000	90,000	90,000	0 210	W	1	1- 63-15.2
44.002-1-19.2		Gooshaw, Scott	24,000	17,000	24,000	24,000	0 210		1	1- 64- 3.2
25.003-3-3		Gooshaw, Scott Paul	21,000	6,000	21,000	21,000	0 312		1	1- 29- 3
44.003-1-25		Gooshaw, Timothy P. Jr.	3,800	3,800	3,800	3,800	0 314		1	1- 8- 7
44.001-3-6.111		Goudreau, David (LU)	140,000	54,000	140,000	140,000	80 240	W	1	1- 64- 5.11
44.001-3-6.112		Goudreau, Guy Edward	1,500	1,500	1,500	1,500	0 314		1	
44.003-2-18		Grainger, Lee Stewart	275,000	38,000	275,000	275,000	0 240		1	1- 46-10
25.003-2-9.1		Grant, Alissa Jo	28,000	21,500	28,000	28,000	0 270		1	1- 95- 6
34.001-1-21.4		Graveline, Paul M.	14,000	1,500	14,000	14,000	0 260		1	1-109- 5.4
44.003-2-8.2		Green, Dustin (LC)	47,000	18,900	47,000	47,000	0 270		1	
34.059-2-4		Green, James Jr.	82,000	8,800	82,000	82,000	0 210		1	1- 89- 8
43.002-1-10.21		Griffith, Michael	57,000	28,000	57,000	57,000	0 240		1	1- 99- 2.2
43.002-1-12.1		Griffith, Robert	98,000	28,100	98,000	98,000	0 240		1	1- 33- 9
56.002-1-10		Griggs, Glen C.	1,500	1,500	1,500	1,500	0 314		1	1-109- 7
55.001-1-21.1		Grover, Richard	34,300	34,300	34,300	34,300	0 321		1	1- 88- 5.3
34.004-2-27		Guando, Dean	26,100	26,100	26,100	26,100	0 321		1	1- 93- 9
45.003-2-4		Guest, Victoria R.	38,700	38,700	38,700	38,700	0 910		1	1- 87-13
34.083-3-15		Guile, Agnes (Lu)	64,000	10,300	64,000	64,000	0 210		1	1- 42- 2
45.003-2-1.12		Guyette, Amy B.	55,000	17,300	55,000	55,000	0 210		1	1- 94- 9.12
55.001-1-15		Guyette, David Meryl	7,800	7,800	7,800	7,800	0 322		1	1- 88-10
55.001-1-16		Guyette, David Meryl	69,000	50,000	69,000	69,000	0 240		1	1- 88- 7
55.002-1-2		Guyette, David Meryl	40,300	40,300	40,300	40,300	0 910		1	1- 88- 6
55.002-1-23		Guyette, Paul E.	149,000	129,500	149,000	149,000	0 113		1	1- 82- 4
44.003-2-34		Hagelund, Cheryl	1,500	1,500	1,500	1,500	0 314		1	1- 46- 9
44.003-2-35.31		Hagelund, George (LU)	500	500	500	500	0 311		1	
44.003-2-35.32		Hagelund, George (LU)	2,000	2,000	2,000	2,000	0 311		1	
44.003-2-35.11		Hagelund, Janice (LU)	12,000	12,000	12,000	12,000	0 910		1	1- 42- 7
34.076-2-2		Hall, Steven F.	77,000	15,000	77,000	77,000	0 210	W	1	1- 84- 4
34.004-1-7.113		Hallahan, Courtney	185,000	17,000	185,000	185,000	0 210		1	
43.002-1-34.2		Halvorsen, John K.	80,000	21,400	80,000	80,000	98 240		1	
55.001-1-20		Hamm, Seth	42,800	42,800	42,800	42,800	0 910		1	1- 61-15.2
56.001-2-1		Hammill, Jeremiah	10,000	5,000	10,000	10,000	0 260	W	1	1- 7-14.2
56.001-2-3.112		Hammill, Jeremiah J.	14,000	14,000	14,000	14,000	0 910	W	1	
34.004-2-26.2		Hance, Garnold E.	2,500	2,500	2,500	2,500	0 311		1	
34.004-2-25		Hance, Garnold (LU)	110,000	15,000	110,000	110,000	0 210		1	1- 41- 6.12
34.004-2-26.13		Hance, Garnold (LU)	21,000	21,000	21,000	21,000	0 910		1	
<b>Page Totals</b>		<b>Parcels</b>	37	2,007,300	791,900	2,007,300				

School District	402001	Brasher Falls	2019	-----	2020	-----	Res Prp	O R	T	Account Nbr
Parcel Id		Name	Total Av	Land Av	Total Av	Total Av	Pct Cls	C S S C		
34.004-2-26.112		Hance, Garnold (LU)	5,000	5,000	5,000	5,000	0 105		1	
56.003-2-5		Hann, Richard C.	28,500	28,500	28,500	28,500	0 910		1	1- 42-15
34.001-1-21.5		Hanna, Timothy M.	1,000	1,000	1,000	1,000	0 314		1	1-109- 5.5
34.001-1-21.121		Hanna, Timothy M.	17,000	2,000	17,000	17,000	0 260		1	1-109- 5.12
44.002-2-4.12		Harrigan, Brian M.	130,000	18,000	133,000	133,000	0 210		1	
34.003-2-15		Harrison, Eugene G (Lu)	115,000	65,000	115,000	115,000	0 240		1	1- 43- 3
25.003-4-9.1		Hartford, James F.	80,000	10,500	80,000	80,000	0 210		1	1- 46- 3
55.004-1-8.1		Hartson, Claude R.	42,000	17,000	42,000	42,000	0 210		1	1- 43-15
44.001-1-2.2		Hartson, Clyde A.	38,000	33,200	38,000	38,000	76 270		1	
55.004-1-8.2		Hartson, Douglas C. Jr.	43,200	43,200	43,200	43,200	0 910		1	
55.004-1-9		Hartson, Douglas C. Jr.	3,900	3,900	3,900	3,900	0 910		1	1- 44- 1
55.004-1-15.1		Hartson, Douglas C. Jr.	85,500	85,500	85,500	85,500	0 105		1	1- 43-14
55.004-1-15.2		Hartson, Douglas C. Jr.	19,000	12,700	19,000	19,000	0 260		1	
43.002-2-5.2		Hartson, Jack R.	35,000	24,000	35,000	35,000	0 270		1	
34.003-1-14		Hartson, Jerry L.	3,400	3,400	3,400	3,400	0 910		1	1- 43-12
43.002-2-18		Hartson, Jerry L.	9,100	9,100	9,100	9,100	0 910		1	
55.002-2-30		Hartson, Linda	120,000	40,500	120,000	120,000	0 240		1	1- 44- 3
44.004-2-8.1		Hartson, Roger Carlton Jr.	27,000	27,000	27,000	27,000	0 322	W	1	1- 66- 2
44.004-2-9		Hartson, Roger Carlton Jr.	3,800	3,800	3,800	3,800	0 314		1	1- 65-15
34.004-6-9.1		Hayes, Ian P.	7,800	7,800	7,800	7,800	0 314	W	1	1- 16- 6
34.076-5-8		Hayes, Ian P.	79,000	5,600	79,000	79,000	0 210		1	1- 17- 2
34.004-1-17		Helmer, Donna R.	59,000	18,400	59,000	59,000	0 210	W	1	1-109- 9
34.004-1-19		Helmer, Donna R.	2,000	2,000	2,000	2,000	0 314	W	1	1- 2-11
34.076-3-13		Hence, Julianne M.	90,000	15,300	90,000	90,000	0 210		1	1- 15- 5
44.002-3-7		Hence, Nick	15,000	15,000	15,000	15,000	0 322		1	1- 15-13
34.068-2-15		Herne, Keena-Marie	73,000	8,100	73,000	73,000	0 210		1	1-110- 9
34.004-1-6		Hibbert, Alda C (Estate)	4,800	4,800	4,800	4,800	0 314		1	1- 45- 5
34.067-1-14.111		Hibbert, Bruce D.	60,000	17,900	60,000	60,000	0 210		1	1-45-6
34.004-4-9		Hibbert, David Z.	80,000	13,200	80,000	80,000	0 210		1	1- 79- 2
34.004-4-10.21		Hibbert, David Zachary	7,700	7,700	7,700	7,700	0 910		1	
34.059-2-8		Hibbert, William	2,500	2,500	2,500	2,500	0 311		1	1- 41-12
34.004-4-13		Hibbert, William C.	12,100	12,100	12,100	12,100	0 322		1	1- 8- 8
34.002-1-24.1		Hibbert, William Cline	50,000	50,000	50,000	50,000	0 910		1	1- 45-10.1
34.004-2-1		Hibbert, William Cline	30,000	25,100	30,000	30,000	0 260		1	1- 45- 8
34.004-4-3.1		Hibbert, William Cline	8,000	8,000	8,000	8,000	0 910		1	1- 45-12
34.004-4-10.1		Hibbert, William Cline	42,000	24,000	42,000	42,000	95 240		1	1- 45- 7
34.004-4-10.3		Hibbert, William Cline	2,000	2,000	2,000	2,000	0 311		1	



School District	402001	Brasher Falls	2019	-----	2020	-----	Res Prp	O R	T	Account Nbr
Parcel Id		Name	Total Av	Land Av	Total Av	Total Av	Pct Cls	C S S C		
34.004-4-16		Hibbert, William Cline	4,700	4,700	4,700	4,700	0 311		1	1-103- 4
43.004-2-7.12		Hicken, Wade A.	3,000	3,000	3,000	3,000	0 314		1	
* 34.004-2-26.111		Hickman, Audra	117,000	67,100	117,000	117,000	0 240		1	1- 41- 6.11
34.004-2-29		Hickman, Audra		51,600	101,500	101,500	0 240		1	1- 41- 6.11
34.001-1-9.12		Hill, Norman	89,000	17,200	89,000	89,000	0 210		1	
34.001-1-9.111		Hill, Norman	6,000	6,000	6,000	6,000	0 314		1	1- 45-14
34.001-1-24.1		Hill, Raymond B.	190,000	77,600	190,000	190,000	72 112		1	1- 35-11
55.001-1-7.1		Hogan, Donald G.	15,000	15,000	15,000	15,000	0 322		1	1- 39- 2
55.001-1-8.1		Hogan, Donald G.	11,000	11,000	11,000	11,000	0 322		1	1- 39- 1.1
55.001-1-8.21		Hogan, Donald G.	120,000	46,750	120,000	120,000	0 240		1	1- 39- 1.2
55.001-1-8.22		Hogan, Donald G.	8,400	8,400	8,400	8,400	0 971		1	
55.001-1-8.23		Hogan, Donald G.	19,550	19,550	19,550	19,550	0 910		1	
55.001-1-11		Hogan, Donald G.	4,000	4,000	4,000	4,000	0 910		1	1- 38-15
56.001-2-18		Hollenbeck, Jake Allen	27,000	10,400	30,000	30,000	0 910		1	1- 46-11
55.004-2-2.12		Holloway, Kyle A.	35,000	18,000	35,000	35,000	0 210		1	
45.001-1-14.1		Holmes, Jason	139,000	76,800	139,000	139,000	0 240		1	1- 98-14
45.001-1-19.12		Holmes, Jason	45,100	45,100	45,100	45,100	0 910		1	
45.001-1-11		Horan, Mark D.	138,000	60,800	138,000	138,000	0 240		1	1- 57-13
34.003-1-6.1		Horton, Wendy L.	75,000	17,000	75,000	75,000	0 210		1	1- 87- 9
34.003-1-10.2		Houle, Todd F.	168,000	17,100	168,000	168,000	0 210		1	
56.001-1-7		House, Christopher A.	83,500	78,500	83,500	83,500	0 910		1	1- 47- 7.1
34.076-5-1		House, Jackie	55,000	12,500	55,000	55,000	0 210	W	1	1- 15- 9
55.002-2-27		House, Robert A.	73,800	73,800	73,800	73,800	0 910		1	
55.002-2-17		House, Robert A.	38,800	38,800	38,800	38,800	0 105		1	1- 28- 6
55.002-2-20		House, Robert A.	62,700	62,700	62,700	62,700	0 105		1	1- 28- 8
55.002-2-29		House, Robert A.	4,000	4,000	4,000	4,000	0 105		1	1- 28- 7
56.001-1-8		House, Robert A.	345,000	119,500	345,000	345,000	0 113		1	1- 28- 4
44.003-1-16.22		Hoyt, Aaron V.	118,000	18,300	118,000	118,000	0 210		1	
55.002-3-18		Hull, Norine C.	92,000	17,800	92,000	92,000	0 270		1	
34.068-2-20		Hulse, Leroy	84,000	15,000	84,000	84,000	0 210	W	1	1- 79- 1
43.004-1-6		Hunt, Eric	14,000	14,000	14,000	14,000	0 910		1	1-108- 1
45.001-1-20		Hunter, Jeffrey	37,000	27,100	87,000	87,000	0 240		1	1- 95- 4
45.001-1-19.111		Hunter, Jeffrey S.	56,300	56,300	56,300	56,300	0 910		1	1- 77- 2
45.063-1-10		Hunter, Lynn	72,000	13,600	72,000	72,000	0 210		1	1-82-14.2
45.003-2-10		Hunter, Michael J.	15,000	12,000	15,000	15,000	0 270		1	
45.003-4-8.2		Huse, Dylan J.	34,700	34,700	34,700	34,700	0 105		1	
45.003-4-9.2		Huse, Dylan J.	48,000	24,000	48,000	48,000	0 240		1	

School District	402001	Brasher Falls	2019	-----	2020	-----	Res Prp	O R	T	Account Nbr
Parcel Id		Name	Total Av	Land Av	Total Av	Total Av	Pct Cls	C S S C		
34.003-2-16		J E Sheehan Contracting Corp	405,000	41,500	405,000	405,000	0 720		1	1- 34- 6
34.003-2-17.112		J.E. Sheehan Contracting Corp	84,000	25,700	84,000	84,000	0 240		1	
34.004-1-18		Jadlos, Donna Ruth	20,000	5,200	20,000	20,000	0 210		1	1-102- 2
34.004-1-29		Jadlos, Paul	1,000	1,000	1,000	1,000	0 311	W	1	
55.002-1-5		Jadunandan, Sheila	6,900	6,900	6,900	6,900	0 910		1	1- 66- 1
43.004-2-12		Jandreau, Kathleen	45,000	7,800	45,000	45,000	0 210		1	1- 4-10
45.001-1-23		Jandreau, Larry	68,000	15,000	68,000	68,000	0 270		1	1- 25- 4
34.076-4-2.11		Jane Properties, LLC	425,000	25,000	425,000	425,000	0 450		1	1- 22- 7
25.003-3-9		Januszkeski, Joseph	3,800	3,800	3,800	3,800	0 314		1	1-108- 4
25.003-3-10		Januszkeski, Joseph R.	60,000	8,800	60,000	60,000	0 210		1	1- 13- 1
34.075-1-8		Jefferson, Kevin	95,000	15,100	95,000	95,000	0 210		1	1- 6- 1
34.004-6-7		Jefferson, Kevin J.	6,000	6,000	6,000	6,000	0 322		1	1- 7- 8
33.004-2-13.2		Jenack, Michelle	55,000	24,200	55,000	55,000	0 240		1	
55.004-2-5		Jenkins, Bruce L.	88,000	38,600	88,000	88,000	0 240		1	1- 49- 6
45.003-4-8.1		Jenkins, Robert E.	55,000	38,000	55,000	55,000	0 270		1	1- 50- 3
34.001-1-7		Jenkins Cemetery	5,300	5,300	5,300	5,300	0 695		8	8-116-14
34.002-1-7.2		Jenkinson, James R.	132,000	23,200	132,000	132,000	0 210		1	1- 74-12.2
34.001-1-21.101		Jenks, Jordan M.	16,000	3,500	16,000	16,000	0 260		1	1-109- 5.10
45.003-1-31.1		Joanette, Leonide (LU)	25,000	15,100	25,000	25,000	0 270		1	1-93-15
34.067-1-36		Johnson, Amber L.	18,000	9,700	18,000	18,000	0 270		1	
34.068-2-28		Johnson, Leonard Newell (LU)	92,000	6,400	92,000	92,000	0 210	W	1	1- 50-15
34.068-2-29		Johnson, Leonard Newell (Lu)	5,000	5,000	5,000	5,000	0 314	W	1	1- 39- 4
25.003-2-4.11		Johnson, Norman	165,000	97,600	165,000	165,000	0 240		1	1- 51- 1
55.004-2-6.2		Johnson, Troy L.	11,200	11,200	11,200	11,200	0 910		1	
55.004-2-6.111		Johnson, Troy L.	25,300	25,300	25,300	25,300	0 910		1	1- 49-10
55.004-2-7		Johnson, Troy L.	77,000	15,600	77,000	77,000	0 210		1	1- 35-15
55.004-2-23		Johnson, Troy L.	50,800	50,800	50,800	50,800	0 910		1	1- 35-14
44.004-2-34		Johnston, Russell	13,000	13,000	13,000	13,000	0 314	W	1	
33.002-3-1		Jones, Kelly S.	1,000	1,000	1,000	1,000	0 314		1	1- 51- 6
33.002-3-3		Jones, Kelly Shawn	11,000	4,500	11,000	11,000	0 312		1	1- 51- 5
33.002-3-4		Jones, Kelly Shawn	98,000	22,200	98,000	98,000	0 210		1	1- 51- 7
56.001-2-3.111		Joseph, Terry Lee	28,000	28,000	31,000	31,000	0 910		1	1- 7-14.1
44.003-2-27		Judware, Douglas J. Jr.	25,500	15,700	25,500	25,500	0 270		1	1- 62- 1
44.004-2-21		Kahn, George R.	12,000	12,000	12,000	12,000	0 314	W	1	
44.004-2-22		Kahn, George R.	12,000	12,000	12,000	12,000	0 314	W	1	
44.004-2-23		Kahn, George R.	12,500	12,500	12,500	12,500	0 314	W	1	
55.002-1-24		Karras, Steve	5,800	5,800	5,800	5,800	0 910		1	1- 51-14

School District	402001	Brasher Falls	2019	-----	2020	-----	Res Prp	O R	T	Account Nbr
Parcel Id		Name	Total Av	Land Av	Total Av	Total Av	Pct Cls	C S S C		
43.004-1-11.1		Kefauver, Evans B & Dorothy S	110,000	45,500	110,000	110,000	0 240	1		1- 49-12.1
34.003-3-5		Kelley, Patrick J.	69,000	16,200	69,000	69,000	0 270	1		
55.004-2-28.1		Kelly, Dennis J.	110,000	23,200	110,000	110,000	0 210	1		
55.004-2-13.112		Kelly, Dennis (LC)	1,500	1,500	1,500	1,500	0 314	1		
55.004-2-27.2		Kelly, Dennis (LC)	1,500	1,500	1,500	1,500	0 314	1		
55.004-2-30.1		Kelly, Dennis (LC)	15,000	15,000	15,000	15,000	0 910	1		
55.004-2-34		Kelly, Dennis (LC)	6,300	6,300	6,300	6,300	0 322	1		
44.002-3-25.1		Kelly, Edgar	69,000	28,700	69,000	69,000	95 240	1		1- 52- 9
44.004-1-11		Kelly, Joshua	92,000	25,800	92,000	92,000	0 240	1		
44.002-6-1		Kelly, Matthew S.	3,000	2,000	3,000	3,000	0 910	1		
43.004-2-11		Kelsey, Wayne E.	7,000	7,000	7,000	7,000	0 322	1		1- 67- 5
43.004-2-21		Kelsey, Wayne E.	79,000	21,900	79,000	79,000	0 210	1		1- 52-12
44.003-1-2.2		Kelsey, Wayne E.	8,000	6,900	8,000	8,000	0 312	1		
45.003-4-9.1		Kerberg, Kimberly J.	28,000	15,900	28,000	28,000	0 210	1		1-101- 6
34.003-2-5		Khoudary, Thomas	7,500	7,500	7,500	7,500	0 910	1		1- 53- 7
55.004-2-25.2		King, Deborah A.	33,000	17,600	33,000	33,000	0 210	1		
55.004-2-14		King, Jonathan M (LC)	43,000	7,700	43,000	43,000	0 210	1		1- 37- 9
55.004-1-14.2		Kinnear, Sonya L.	12,000	9,000	12,000	12,000	0 312	1		
43.002-1-10.3		Kipp, Bryon	2,000	2,000	2,000	2,000	0 314	1		1- 99- 2.3
34.001-1-25.23		Kish, Andrew S.	75,000	25,400	75,000	75,000	0 240	1		1- 1- 2.23
33.004-2-40		Kish, Matthew S.	66,000	13,100	66,000	66,000	0 210	1		
43.002-1-7		Kovach, Melody A.	13,000	10,000	13,000	13,000	0 910	1		1- 33- 3
44.002-2-30.2		Kremzar, Emil	9,500	9,500	9,500	9,500	0 314	1		
44.001-5-2		Kuhn, Donna(LU)	163,000	30,900	163,000	163,000	0 240	1		1-23-10.1
34.001-2-14		Labaff, Mark	95,000	18,600	95,000	95,000	0 210	1		1- 57- 5.2
55.004-1-22		LaBaff, Wayne	3,800	3,800	3,800	3,800	0 911	1		1- 6- 4
55.004-2-13.14		LaBaff, Wayne	14,400	14,400	14,400	14,400	0 910	1		
55.004-2-25.1		LaBaff, Wayne	1,000	800	1,000	1,000	0 312	1		1-102-15
55.004-2-26		LaBaff, Wayne	3,000	3,000	3,000	3,000	0 314	1		
55.004-2-17.112		Labaff, Wayne M.	7,500	7,500	7,500	7,500	0 971	1		
55.004-2-27.1		Labaff, Wayne M.	14,300	14,300	14,300	14,300	0 322	1		1- 29- 1
55.004-2-33		Labaff, Wayne M.	165,000	27,600	165,000	165,000	0 240	1		
55.004-1-13.1		Labarge, Lisa M.	5,000	5,000	5,000	5,000	0 314	1		1- 54-11
34.068-1-9		Labarge, Nancy J.	45,000	18,000	45,000	45,000	0 210	1		1-104-14
55.004-1-19		LaBarge, Roxanne	31,000	15,000	31,000	31,000	0 270	1		1- 15- 3.2
44.002-3-6.2		LaBier, Eric	19,000	11,400	19,000	19,000	0 270	1		
45.001-1-21		LaBier, Eric Jr.	66,000	24,000	66,000	66,000	0 240	1		1- 96- 2

<b>Page Totals</b>	<b>Parcels</b>	37	1,493,300	513,500	1,493,300					
--------------------	----------------	----	-----------	---------	-----------	--	--	--	--	--

School District	402001	Brasher Falls	2019	-----	2020	-----	Res Prp	O R	T	Account Nbr
Parcel Id		Name	Total Av	Land Av	Total Av	Total Av	Pct Cls	C S S C		
45.003-1-5.1		Labier, Eric J.	40,000	22,400	40,000	40,000	0 270		1	1- 94-14
34.067-1-37		LaBrake, Jamie L.	60,000	11,100	60,000	60,000	0 210		1	1- 48- 8
55.004-2-22		LaBrosse, Eugene D.	94,000	11,700	94,000	94,000	0 210		1	1- 54-15.2
55.004-2-2.11		LaBrosse, Karen S.	96,000	41,000	96,000	96,000	0 240		1	1- 54-13
55.004-1-3		LaBrosse, Karen Sue	49,000	49,000	49,000	49,000	0 910		1	1- 54-12
55.004-1-5.1		LaBrosse, Karen Sue	70,000	70,000	70,000	70,000	0 105		1	1- 55- 1
55.004-1-7		Labrosse, Laurinda	44,300	44,300	44,300	44,300	0 910		1	1- 54-15.1
55.004-2-2.2		Labrosse, Laurinda	31,300	30,000	31,300	31,300	0 312		1	
55.004-2-3		Labrosse, Laurinda	10,000	9,700	10,000	10,000	0 312		1	1- 54-14
34.001-1-36		LaClair, Brittany N.	60,000	10,800	60,000	60,000	0 210		1	1- 63- 8
34.001-2-8		LaCombe, Henry	6,000	6,000	6,000	6,000	0 314		1	1- 13-12
34.001-2-11.21		LaCombe, Henry	36,000	13,000	36,000	36,000	0 270		1	1-75-11.2
34.001-2-7.1		Lacombe, Henry P.	51,000	31,600	51,000	51,000	0 240		1	1- 80- 4
34.001-2-7.2		Lacombe, Henry P.	89,000	12,700	89,000	89,000	0 210		1	
34.001-2-9		LaCombe, Michelle	30,000	18,300	30,000	30,000	0 270		1	1-107-12
33.002-3-19		Lader, Alyssa R.	76,000	12,200	76,000	76,000	0 210		1	1- 4- 7
45.003-1-6		Ladouceur, Garrick A.	27,300	27,300	27,300	27,300	0 910		1	1-101- 5
34.068-2-16		LaFave, Mark A.	83,000	8,100	98,000	98,000	0 210		1	1- 35- 1
56.002-1-5		LaFrance, John	25,000	25,000	25,000	25,000	0 910		1	1- 6-12
45.003-1-30.12		LaGarry, Nathaniel J.	49,000	17,000	49,000	49,000	0 270		1	
45.003-1-28		LaGarry, William J.	121,000	42,000	121,000	121,000	0 240		1	1- 87- 6
34.068-2-30		LaLonde, J. Jacques(LU)	64,000	8,400	64,000	64,000	0 270		1	
34.068-1-6		LaLonde, Mark	59,000	15,000	59,000	59,000	0 210		1	1-100-10
34.068-1-7		LaLonde, Mark	4,800	2,000	2,000	2,000	0 311		1	1- 69- 9
44.002-3-32.1		Lalonde, Michelle A.	75,000	17,500	75,000	75,000	0 270		1	1- 79-10
34.076-2-22		LaMora, Thomas F.	53,000	15,000	53,000	53,000	0 210		1	1- 35- 7
34.059-1-8		Laneuville, Leonard	4,400	4,400	4,400	4,400	0 314		1	1-108-10
34.059-1-4		Laneuville, Leonard J.	4,400	4,400	4,400	4,400	0 314		1	1- 63-13
34.059-1-5		Laneuville, Leonard J.	4,400	4,400	4,400	4,400	0 314		1	1- 63-12
34.059-1-6		Laneuville, Leonard J.	4,400	4,400	4,400	4,400	0 314		1	1- 63-11
34.059-1-7		Laneuville, Leonard J.	4,400	4,400	4,400	4,400	0 314		1	1- 63-10
43.004-2-26		Lanpher, Paul L.	106,000	26,000	106,000	106,000	98 240		1	1- 53-12
45.003-1-5.2		Lapage, Kristy L.	38,000	12,500	38,000	38,000	0 210		1	
55.002-3-17		LaPage , Timothy F.	59,000	25,000	59,000	59,000	98 240		1	
43.004-1-10		LaPoint, William E (LU)	79,000	14,600	79,000	79,000	0 210		1	1- 56- 3
43.004-1-11.2		LaPoint, William E (LU)	3,000	1,000	3,000	3,000	0 312		1	1- 49-12.2
44.003-2-10		LaRose, Dale	70,000	11,900	70,000	70,000	0 210		1	1- 23-13

School District	402001	Brasher Falls	2019	-----	2020	-----	Res Prp	O R	T	Account Nbr
Parcel Id		Name	Total Av	Land Av	Total Av	Total Av	Pct Cls	C S S C		
44.002-3-18		Larrow, Gary S.	85,000	14,500	85,000	85,000	0 210	1		1- 16- 2
55.002-2-13		Lashomb, Brynn	59,000	11,300	59,000	59,000	0 210	1		1- 79-15
33.002-2-16		Lashomb, Carl	55,000	16,800	55,000	55,000	0 210	1		1- 34-14
34.004-6-18		Lashomb, Glenn W (LU)	70,000	7,900	70,000	70,000	0 210	W 1		1- 76- 2
34.004-6-17		Lashomb, Glenn W & Rosa P	8,000	8,000	8,000	8,000	0 314	1		1- 78-10
34.002-1-7.12		LaShomb, Jeremy	3,500	3,500	3,500	3,500	0 910	1		
34.003-1-18.11		LaVair, Kenneth(LU)	85,000	81,000	85,000	85,000	0 240	1		1- 57- 1
44.004-3-16		LaValley, Taneshia M.	100,000	52,600	100,000	100,000	0 240	1		1-111-13.1
34.083-3-13		Lavare, Jennifer Lynn	50,000	6,800	50,000	50,000	0 210	1		1- 36-10
44.001-3-9		Lecuyer, Betty	66,000	12,800	66,000	66,000	0 270	1		1- 13- 3.12
44.001-3-10		LeCuyer, Richard A.	34,000	18,200	34,000	34,000	0 270	W 1		1- 13- 3.11
33.004-2-24		LeFevre, John W.	95,000	17,100	95,000	95,000	0 210	1		1- 2- 6
44.003-2-14		Leggue, Denise M.	59,000	16,200	59,000	59,000	0 210	1		1- 59- 7
44.003-2-23		Lemieux, Maurice P (LU)	99,000	14,300	99,000	99,000	0 210	1		1- 58- 3
34.004-4-11.12		Liberty, Brian T.	30,000	22,500	30,000	222,500	0 240	1		
34.068-2-17		Liberty, Jeffrey A.	88,000	16,500	88,000	88,000	0 210	W 1		1- 58-14
34.076-2-5		Liberty, Jeffrey A.	44,000	6,500	44,000	44,000	0 210	1		1- 14-15
33.002-2-8.12		Liberty, Thomas	3,300	3,300	3,300	3,300	0 910	1		
33.002-2-4		Liberty, Thomas J.	185,000	95,700	185,000	185,000	0 112	1		1- 88- 2
33.002-2-18.12		Liberty, Thomas J.	15,300	15,300	15,300	15,300	0 105	1		
* 34.004-4-11.11		Liberty, Thomas J.	5,300	5,300	5,300	5,300	0 311	1		1- 58-15
* 34.004-4-11.111		Liberty, Thomas J.		5,300	5,300	5,300	0 311	1		1- 58-15
34.068-2-39		Liberty, Thomas J.		5,000	5,000	5,000	0 311	1		1- 58-15
33.002-2-3.1		Liberty, Thomas A.	25,000	15,000	25,000	25,000	0 260	1		1- 30- 6
34.068-2-38		Liberty Real Estate Holding		16,000		270,000	0 486	1		
34.001-1-22.1		Lincoln, Brad T.	150,000	110,800	150,000	150,000	45 240	1		1- 94- 5
34.001-1-22.3		Lincoln, Wes	6,100	6,100	6,100	6,100	0 322	1		
34.004-6-49		Lincoln, Wes A.	35,000	34,500	35,000	35,000	0 312	W 1		
44.003-2-25.2		Ling, Bobby Jo L.	39,000	17,800	39,000	39,000	0 270	1		
44.003-2-25.1		Ling, Connie	81,000	28,800	81,000	81,000	0 270	1		1-102-12
33.004-2-17		Locey, Robert	65,000	15,000	65,000	65,000	0 210	1		1- 59- 1
44.002-5-2.1		Locke, Anna (Lu)	325,000	185,000	325,000	325,000	0 552	1		1- 59- 3
44.002-3-1		Locke, Michael S.	17,800	17,800	17,800	17,800	0 910	1		1- 82- 8
34.083-3-14		Logan, Brett L.	67,000	14,000	67,000	67,000	0 210	1		1- 68- 2
34.067-1-16		Lord, Thomas	78,000	16,100	78,000	78,000	0 210	1		1- 45-11.2
44.003-2-2.1		Lord, Thomas B.	24,000	14,000	24,000	24,000	0 270	1		1- 59- 6
34.002-1-18.1		Losey, Allen	35,000	12,000	35,000	35,000	0 270	1		1- 4-13

School District	402001	Brasher Falls	2019	-----	2020	-----	Res Prp	O R	T	Account Nbr
Parcel Id		Name	Total Av	Land Av	Total Av	Total Av	Pct Cls	C S S C		
55.004-2-9		Lottie, Lewis L.	189,000	35,900	189,000	189,000	0 240		1	1- 49- 7
34.076-3-6		Lunderman, Rhonda R.	35,000	10,100	35,000	35,000	0 230		1	1- 47- 5
34.076-3-7		Lunderman, Rhonda R.	50,000	16,500	50,000	50,000	0 210	W	1	1- 86- 7
33.004-2-7.12		Lynch, Nancy J.	152,000	80,000	155,000	155,000	0 240		1	
33.004-2-7.111		Lynch, Nancy J.	500	400	500	500	0 312		1	1- 59-14.1
33.004-2-8.11		Lynch, Nancy J.	76,000	66,500	76,000	76,000	0 105		1	1- 78- 9
33.004-2-7.2		Lynch, Patrick J.	115,000	13,200	115,000	115,000	0 210		1	1-59-14.2
33.004-2-7.112		Lynch, Patrick J.	36,000	32,000	36,000	36,000	0 312		1	
34.004-1-11		MacDonald, Gary A (LU)	29,000	11,400	29,000	29,000	0 270		1	1- 60- 5
55.002-2-9		Macie, Patricia A.	35,000	15,000	35,000	35,000	0 270		1	1- 71- 4
55.004-1-4		Mack, Brenda A.	20,200	20,200	20,200	20,200	0 910		1	1- 52- 2
66.002-1-14		Mack, Brenda A.	59,700	59,700	59,700	59,700	0 910		1	999-00-128
33.002-3-12		Mackey, Simon	16,000	11,200	16,000	16,000	0 312		1	8-117- 8
33.002-3-11		Mackey, Simon E.	107,000	19,100	107,000	107,000	0 210		1	1- 79- 7
55.002-1-12.1		Mackinnon, William	185,000	53,300	185,000	185,000	0 240		1	1- 79-12.1
44.002-2-31.2		Mahady, Heather	102,000	16,000	102,000	102,000	0 210		1	
44.002-2-31.3		Mahady, Heather	11,700	11,700	11,700	11,700	0 322		1	
34.076-5-6		Mahoney, Mary Beth	42,000	5,600	42,000	42,000	0 210		1	1- 4- 2
34.004-6-2.12		Malette, Mark A.	190,000	58,700	190,000	190,000	0 240		1	
25.003-2-6		Malone, Rose	22,000	6,600	22,000	22,000	0 210		1	1- 95- 5
44.002-3-19.1		Malone, Rose	33,000	16,900	33,000	33,000	0 210		1	1- 23- 2
34.002-1-23.21		Maloney, Mary	45,000	19,600	45,000	45,000	0 210		1	
45.001-1-5		Manning, Gerald T.	112,000	37,600	112,000	112,000	88 240		1	1- 20-12
33.004-2-6		Markham, Benjamin	10,000	10,000	10,000	10,000	0 910		1	1- 64- 7
33.004-2-28		Markham, Benjamin	8,200	8,200	8,200	8,200	0 910		1	
55.001-1-12		Marsh, Eric A.	142,000	66,800	142,000	142,000	0 240		1	1- 61-14
55.001-1-23		Marsh, Eric A.	5,200	5,200	5,200	5,200	0 314		1	1- 61-13
55.001-1-38		Marsh, Gregory S.	58,000	15,500	58,000	58,000	0 210		1	
55.002-1-25		Marsh, Harry Sr.	2,500	2,500	2,500	2,500	0 910		1	1- 61- 7
55.001-1-18.1		Marsh, Michael A.	48,000	42,000	48,000	48,000	0 240		1	1- 61- 8
55.001-1-13		Marsh, Morgan (LU)	100,000	54,000	100,000	100,000	0 112		1	1- 61-15.1
44.003-3-4.111		Marsh, Morgan(LU)	120,000	60,800	120,000	120,000	0 240		1	1- 61-12
55.001-1-37.1		Marsh, Patricia E (LU)	67,000	17,800	67,000	67,000	0 210		1	
34.076-5-4		Martin, Kyle J.	149,000	15,300	149,000	149,000	0 210	W	1	1- 16- 5.2
34.001-1-22.2		Martin, Kyle James	7,300	22,000	22,000	22,000	0 322		1	
45.003-2-9		Martin, Merle H.	3,000	3,000	3,000	3,000	0 314		1	
45.003-2-11		Martin, Merle H.	23,200	37,000	52,000	52,000	0 240		1	

<b>Page Totals</b>		<b>Parcels</b>	37	2,406,500	977,300	2,453,000				
--------------------	--	----------------	----	-----------	---------	-----------	--	--	--	--

School District	402001	Brasher Falls	2019	-----	2020	-----	Res Prp	O R	T	Account Nbr
Parcel Id		Name	Total Av	Land Av	Total Av	Total Av	Pct Cls	C S S C		
44.003-2-20		Martinez, Rafael L.	72,000	15,300	72,000	72,000	0 210		1	1- 32- 4
44.003-3-1		Mason, Chad	72,000	17,800	72,000	72,000	0 210		1	1- 79-13
44.002-2-8.1		Mathieson, Roderick	72,000	20,000	72,000	72,000	0 240		1	1- 57- 9
44.002-2-25.1		McBride, Kelley J.	89,000	14,400	89,000	89,000	0 210		1	1- 13-10.14
25.003-4-3.2		McCann, Kelly R.	170,000	19,000	170,000	170,000	0 210		1	
25.003-4-2.2		McCann, Michael	20,000	20,000	20,000	20,000	0 323		1	
25.003-4-3.1		McCann, Michael	9,000	9,000	9,000	9,000	0 314		1	1- 99-14
34.003-2-20		McCargar, Mitch J.	35,000	15,200	35,000	35,000	0 210		1	1- 62-11
33.002-2-1.111		McCarger, Scott R.	110,000	38,000	110,000	110,000	87 240		1	1- 30- 7
45.001-1-28.1		Mccarthy, James	1,500	1,500	1,500	1,500	0 314		1	1- 81-12.22
45.001-1-6.4		Mccarthy, James P.	20,000	9,000	20,000	20,000	0 484		1	
45.001-1-8.2		McCarthy, James P.	2,000	2,000	2,000	2,000	0 311		1	
45.003-1-11.12		Mccarthy, James P.	7,900	7,900	7,900	7,900	0 322		1	
44.002-2-26.1		Mccarthy, John F. Jr.	35,000	14,500	35,000	35,000	0 270		1	1- 13-10.11
33.002-2-8.111		McCarthy, Joyce M.	70,000	43,400	70,000	70,000	0 240		1	1- 11- 9
33.002-2-10		McCarthy, Joyce M.	1,500	1,500	1,500	1,500	0 314		1	1- 33-15
45.001-1-6.2		McCarthy, Nancy M.	35,000	15,100	35,000	35,000	0 270		1	
45.001-1-8.3		McCarthy, Nancy M.	38,000	14,000	38,000	38,000	0 270		1	
45.003-1-7.1		McCarthy, Richard D.	11,500	11,500	11,500	11,500	0 910		1	1- 55-14
45.003-1-11.11		McCarthy, Richard D.	95,000	28,600	95,000	95,000	0 240		1	1-81-12.11
45.003-1-20.2		McCarthy, Richard D.	4,000	4,000	4,000	4,000	0 311		1	
44.004-2-35		McCarthy, Robert C.	37,000	17,800	37,000	37,000	0 270		1	
33.002-2-8.2		McCarthy, Tammy L.	75,000	4,700	75,000	75,000	0 270		1	
45.001-1-6.3		Mccarthy, Victoria	42,000	15,200	42,000	42,000	0 270		1	
45.001-1-6.1		McCarthy, Victoria J.	96,000	16,600	96,000	96,000	0 210		1	1- 62-15.1
55.001-1-39.1		McConnell, Alexander J.	19,500	19,500	19,500	19,500	0 311		1	
34.059-1-23		Mccuin, Robert J.	80,000	15,900	80,000	80,000	0 210		1	1- 62-14
45.003-1-25		McDonald, Joyce I.	75,000	21,000	75,000	75,000	0 210		1	1- 47- 1
25.003-3-6		McLaughlin, Dennis	48,000	10,100	48,000	48,000	0 210		1	1- 95- 9
34.067-2-7		Mcmann, James	5,400	5,400	5,400	5,400	0 314		1	1- 64-10
34.059-1-17		Meacham, Robert J.	170,000	16,200	170,000	170,000	0 210		1	1- 89- 7
44.001-1-4		Meites, Robin L.	23,200	23,200	23,200	23,200	0 910		1	1- 23-11
44.001-1-7		Meites, Robin L.	115,000	76,500	115,000	115,000	0 240		1	1- 23- 9
44.001-3-15.2		Merria, Rita M.	95,000	19,300	95,000	95,000	0 210	W	1	1- 64- 2.2
44.004-2-16		Meyer, Margaret E.	13,000	13,000	13,000	13,000	0 314	W	1	
25.003-4-15.11		Michaud, Donald L (Lu)	89,000	35,100	89,000	89,000	0 240		1	1- 65- 1
56.002-1-3.2		Miller, Reuben J.	108,000	72,800	108,000	108,000	0 240		1	

School District	402001	Brasher Falls	2019	-----	2020	-----	Res Prp	O R	T	Account Nbr
Parcel Id		Name	Total Av	Land Av	Total Av	Total Av	Pct Cls	C S S C		
25.003-4-2.122		Miller, Wilfred F Jr & Jean L	104,000	15,000	104,000	104,000	0 210		1	
34.003-3-7		Miner, Charles S.	46,000	15,400	46,000	46,000	0 270		1	
45.003-1-35.1		Mitchell, Albert	65,000	28,200	65,000	65,000	0 240		1	1-42-4.2
44.004-3-6		Mitchell, Donald J (LU)	15,000	15,000	15,000	15,000	0 910		1	1- 41- 9
44.004-3-19		Mitchell, Lisa	65,000	14,500	65,000	65,000	0 210		1	1- 88- 3
45.001-1-15.12		Montgomery, David	35,000	15,900	35,000	35,000	0 210		1	
45.001-1-15.111		Montgomery, David	22,800	22,800	22,800	22,800	0 910		1	1- 94- 7.1
55.002-1-18.21		Montgomery, David L.	32,000	11,200	32,000	32,000	0 270		1	1- 31- 3.2
44.004-2-30		Montgomery, David L. Jr.	12,000	12,000	12,000	12,000	0 314	W	1	
34.003-3-6		Montgomery, Jonathan	37,000	17,000	37,000	37,000	0 270		1	
33.002-3-13		Montgomery, Jonathan D.	64,000	13,300	64,000	64,000	0 210		1	1- 60- 2
45.001-1-15.21		Montgomery, Melvin	46,000	15,600	46,000	46,000	0 210		1	1-94-7.2
45.003-1-10		Montgomery, Melvin	40,000	16,000	40,000	40,000	0 270		1	1- 70-10
45.001-1-22		Montgomery, Melvin M.	85,000	40,000	85,000	85,000	0 280		1	1- 94-11
34.076-3-8		Moody, Chrissy	62,000	9,300	62,000	62,000	0 210		1	1- 10-13
44.002-2-4.2		Moomey, Anne M.	5,000	5,000	5,000	5,000	0 314		1	1- 29-14.2
44.002-2-5		Moomey, Anne M.	90,000	9,500	90,000	90,000	0 210		1	1- 99- 9
55.002-1-27		Moore, Helen E Hibbert	2,500	2,500	2,500	2,500	0 910		1	1- 45- 9
45.003-1-20.1		Moore, Lloyd	37,000	33,700	37,000	37,000	0 312		1	1- 66- 4
44.001-1-2.1		Morley, Jacob	27,000	27,000	27,000	27,000	0 910		1	1- 43-11
34.076-3-14		Morrill, Ronald Jr.	57,000	15,100	57,000	57,000	0 210		1	1- 76-13
34.076-3-15		Morrill, Ronald Jr.	59,000	5,900	59,000	59,000	0 210		1	1- 83- 5
34.076-2-4		Morrill, Ronald D. Jr.	49,000	8,600	49,000	49,000	0 210	W	1	1-100- 9
55.002-2-26		Morris, Wilfred	72,000	17,400	72,000	72,000	0 210		1	1- 79-14.1
44.001-1-8.1		Moulton, Claudia	75,000	15,000	75,000	75,000	0 270		1	1- 67-12.1
34.083-3-3		Moulton, Curtis	5,000	4,500	5,000	5,000	0 312		1	1- 55- 8
34.083-3-4		Moulton, Curtis	6,000	6,000	6,000	6,000	0 311		1	
34.083-3-5		Moulton, Curtis	67,000	10,000	67,000	67,000	0 210		1	1- 59-13
44.003-1-7		Moulton, Kyle P.	17,500	17,500	17,500	17,500	0 910		1	1- 67- 8
44.001-1-9.111		Moulton, Ray A.	46,000	46,000	46,000	46,000	0 322		1	1- 67-10
44.003-1-3		Moulton, Ray A.	13,400	13,400	13,400	13,400	0 105		1	1- 67-11
44.003-5-1		Moulton, Ray A.	47,000	16,700	47,000	47,000	0 210		1	
44.001-1-8.21		Moulton, Ray A.	37,800	37,800	37,800	37,800	0 105		1	1-67-12
34.083-3-16		Moulton, Richard G.	77,000	15,900	77,000	77,000	0 210		1	1- 28-15
* 44.003-1-5		Moulton, Stanley F.	153,000	117,000	153,000	153,000	0 112		1	1- 67- 9
44.003-1-5.1		Moulton, Stanley F.		117,000	153,000	153,000	0 112		1	1- 67- 9
44.003-1-14		Moulton, Terry	5,000	4,000	5,000	5,000	0 270		1	1- 75-15



School District	402001	Brasher Falls	2019	-----	2020	-----	Res Prp	O R	T	Account Nbr
Parcel Id		Name	Total Av	Land Av	Total Av	Total Av	Pct Cls	C S S C		
34.003-1-10.1		Mousaw, Wallace F.	149,000	45,600	149,000	149,000	0 240		1	1- 72- 8
33.004-2-16.21		Muench, Carol M (LU)	92,000	19,600	92,000	92,000	0 240		1	1- 93- 4.2
44.001-1-6		Munson, Gary P.	10,400	10,400	10,400	10,400	0 910		1	1- 68-15
44.001-2-2.1		Munson, Gary P.	28,300	28,300	28,300	28,300	0 910		1	1-111- 2.1
44.001-2-2.3		Munson, Gary P.	34,000	29,300	34,000	34,000	0 312		1	
44.001-2-2.2		Munson, Kevin	92,000	26,000	92,000	92,000	0 240		1	
34.003-3-10.14		Munson, Stephen	62,000	20,000	62,000	62,000	0 210		1	
44.001-2-6.1		Munson, Theresa E (LU)	70,000	15,200	70,000	70,000	0 210		1	1- 68-13
44.002-2-24.2		Murphy, Norma M.	8,400	8,400	8,400	8,400	0 314		1	1- 13-10.2
34.004-6-51		Murray, Mark M.	45,000	17,200	45,000	45,000	0 210	W	1	1- 69-15
55.002-1-8.1		Neal, Dorio	15,200	15,200	15,200	15,200	0 910		1	1- 92- 8
55.002-1-8.2		Neal, Dorio	36,300	36,300	36,300	36,300	0 910		1	
55.002-1-9		Neal, Dorio	26,000	26,000	26,000	26,000	0 910		1	1- 92- 9
55.002-1-10.1		Neal, Dorio	55,000	27,300	55,000	55,000	0 240		1	1- 92- 7
55.002-1-11		Neal, Dorio	31,900	31,900	31,900	31,900	0 910		1	1- 92-10
45.003-4-18.1		Nelson, Cherie L.	135,000	51,500	135,000	135,000	50 112		1	1- 50- 2
33.002-3-22		New York State Parks	87,700	87,700	87,700	87,700	0 961		8	8-116-11
33.004-2-31		New York State Parks	6,200	6,200	6,200	6,200	0 961		8	8-116- 8
33.004-2-36		New York State Parks	50,200	50,200	50,200	50,200	0 961		8	8-116- 7
33.004-2-38		New York State Parks	22,800	22,800	22,800	22,800	0 961		8	
34.001-1-28		New York State Parks	113,800	113,800	113,800	113,800	0 961		8 R	3-115- 1.3
34.001-1-31		New York State Parks	2,800	2,800	2,800	2,800	0 961		8	
43.002-1-30		New York State Parks	54,800	54,800	54,800	54,800	0 961		8	8-116- 9
44.004-1-5		New York State Parks	125,200	125,200	125,200	125,200	0 961		8	8-116- 6
44.004-2-15		New York State Parks	40,700	40,700	40,700	40,700	0 961		8	8-116- 4
44.004-3-1		New York State Parks	125,200	125,200	125,200	125,200	0 961		8	
56.001-1-10		New York State Parks	48,000	48,000	48,000	48,000	0 961		8	8-116- 5
25.003-4-19		New York State Reforestation	85,800	85,800	85,800	85,800	0 941		3	0120001
25.003-4-20		New York State Reforestation	69,700	69,700	69,700	69,700	0 941		3	0160002
33.002-2-19		New York State Reforestation	51,400	51,400	51,400	51,400	0 941		3	0150001
33.004-2-32		New York State Reforestation	63,500	63,500	63,500	63,500	0 941		3	0180001
33.004-2-33		New York State Reforestation	66,600	66,600	66,600	66,600	0 941		3	0190002
33.004-2-34		New York State Reforestation	29,800	29,800	29,800	29,800	0 941		3	0200001
33.004-2-35		New York State Reforestation	2,300	2,300	2,300	2,300	0 941		3	0220001
33.004-2-37		New York State Reforestation	65,000	65,000	65,000	65,000	0 941		3	0230002
34.001-1-21.2		New York State Reforestation	600	600	600	600	0 941		3	0164001
34.001-1-21.9		New York State Reforestation	600	600	600	600	0 941		3	0162001

School District	402001	Brasher Falls	2019	-----	2020	-----	Res Prp	O R	T	Account Nbr
Parcel Id		Name	Total Av	Land Av	Total Av	Total Av	Pct Cls	C S S C		
34.001-1-21.13		New York State Reforestation	600	600	600	600	0 941		3	0163001
34.001-1-21.111		New York State Reforestation	5,200	5,200	5,200	5,200	0 941		3	0161001
34.001-1-30		New York State Reforestation	49,300	49,300	49,300	49,300	0 941		3	0140002
34.001-1-32		New York State Reforestation	18,400	18,400	18,400	18,400	0 941		3	0130001
34.001-3-2		New York State Reforestation	118,300	118,300	118,300	118,300	0 941		3	0110002
43.002-1-5		New York State Reforestation	59,000	59,000	59,000	59,000	0 941		3	0210001
44.004-2-3		New York State Reforestation	45,000	45,000	45,000	45,000	0 941		3	0350205
44.004-2-14		New York State Reforestation	88,500	88,500	88,500	88,500	0 941		3	0380003
45.001-1-26		New York State Reforestation	61,200	61,200	61,200	61,200	0 941		3	0350105
45.001-1-31		New York State Reforestation	108,600	108,600	108,600	108,600	0 941		3	0360003
56.001-1-11		New York State Reforestation	64,100	64,100	64,100	64,100	0 941		3	0260004
56.001-1-12		New York State Reforestation	18,300	18,300	18,300	18,300	0 941		3	0290102
56.001-2-28		New York State Reforestation	13,900	13,900	13,900	13,900	0 941		3	0280001
56.003-1-7		New York State Reforestation	25,700	25,700	25,700	25,700	0 941		3	0300002
56.003-1-8		New York State Reforestation	44,600	44,600	44,600	44,600	0 941		3	0290202
56.003-1-9		New York State Reforestation	145,000	145,000	145,000	145,000	0 941		3	0270003
56.003-2-3		New York State Reforestation	13,100	13,100	13,100	13,100	0 941		3	0302001
44.004-2-13		New York State Reforestation	31,700	31,700	31,700	31,700	0 941		3	0370001
56.001-2-22		New York State Reforestation	21,900	21,900	21,900	21,900	0 941		3	0301001
56.001-2-26		New York State Reforestation	142,100	142,100	142,100	142,100	0 941		3	0250001
380.000-1		New York State Transition Asmt	0	0	4,530	4,530	0 993		3	
55.002-2-33		Newtown, Amanda	3,000	3,000	3,000	3,000	0 311		1	
55.002-2-32.12		Newtown, Andrew S.	97,000	17,000	97,000	97,000	0 210		1	
55.002-2-32.11		Newtown, Betty	28,000	28,000	28,000	28,000	0 910		1	1- 71- 5.1
55.002-2-34		Newtown, Betty	118,000	53,000	118,000	118,000	80 240		1	
55.002-2-36		Newtown, Betty	1,000	1,000	1,000	1,000	0 311		1	
55.002-2-14		Newtown, Francine	55,000	11,300	55,000	55,000	0 210		1	8-118- 6
55.002-2-35		Newtown, Garold	4,500	4,500	4,500	4,500	0 910		1	
55.002-2-8		Newtown, Garold M.	95,000	12,500	95,000	95,000	0 210		1	1- 71- 6
55.002-2-10		Newtown, Jamie D.	4,000	3,000	4,000	4,000	0 312		1	1- 11- 6
34.067-1-27		Newtown, Kyle J.	90,000	7,700	90,000	90,000	0 210		1	1- 57- 6
45.003-2-3		Newtown, Patricia A.	30,000	9,400	30,000	30,000	0 270		1	1- 71- 7
44.002-3-24		Newtown, Rebecca	34,000	17,100	34,000	34,000	0 270		1	1- 27-11.21
34.068-2-8		Newtown, Ricky G.	80,000	9,900	80,000	80,000	0 210		1	1- 30- 4
555.009-31-4.1		Niagara Mohawk Power Corp	1,204,236	0	1,240,929	1,240,929	0 861		5 R	5-114- 5.41
680.000-9999-132.350/1881		Niagara Mohawk Power Corp	1,201,974	0	1,201,974	1,201,974	0 884		6 R	6-113- 5.41
44.003-2-13.2		Nicholville Telephone Co	8,200	6,100	8,200	8,200	0 831		6	

<b>Page Totals</b>	<b>Parcels</b>	37	4,128,410	1,258,000	4,169,633					
--------------------	----------------	----	-----------	-----------	-----------	--	--	--	--	--

School District	402001	Brasher Falls	2019	-----	2020	-----	Res Prp	O R	T	Account Nbr
Parcel Id		Name	Total Av	Land Av	Total Av	Total Av	Pct Cls	C S S C		
55.002-2-19.2		Nicholville Telephone Co	4,100	4,100	4,100	4,100	0 831		6	
555.010-31-1		Nicholville Telephone Co	86,571	0	83,718	83,718	0 866		5	5-114-10
680.000-9999-632.500/1881		Nicholville Telephone Co	31,275	0	31,275	31,275	0 836		6	6-113- 8
34.001-1-40		Nightingale, Benjamin	127,000	15,500	127,000	127,000	0 210		1	
34.076-2-7		Niles, John	95,000	15,400	95,000	95,000	0 443	W	1	1- 30-14
34.076-2-9.1		Niles, John	16,000	4,500	16,000	16,000	0 443		1	1- 82- 5.1
45.003-4-16.11		Ninestein, Andrea L.	40,000	40,000	40,000	40,000	0 910		1	1- 8- 1
56.001-2-27		Ninestein, Andrea L.	3,500	3,500	3,500	3,500	0 314	W	1	1- 95-3
44.001-3-11		Nixon, Wellman E.	26,800	26,800	26,800	26,800	0 910	W	1	1- 13- 3.2
44.001-3-16		Nixon, Wellman E.	90,000	60,500	90,000	90,000	0 240	W	1	1-110- 2
44.003-2-29		Norquest, Edward	5,000	5,000	5,000	5,000	0 322		1	1-102-11
44.003-2-30		Norquest, Edward	5,000	5,000	5,000	5,000	0 311		1	1-102-10
34.067-2-6		Norton, Robert D.	107,000	14,500	107,000	107,000	0 210		1	1- 45- 1.1
44.004-3-10		Nusim, Rosemary	11,000	11,000	11,000	11,000	0 910		1	1- 36- 1
34.003-2-22		O'Brien, Joan	6,500	6,500	6,500	6,500	0 314		1	1- 72- 5
45.003-1-31.211		O'Brien, Robert	250,000	90,700	250,000	250,000	74 240		1	1-93-15
45.003-1-31.212		O'Brien, Shaun M.	87,000	17,500	87,000	87,000	0 270		1	
34.075-1-7		O'Hara, Bryan E.	67,000	7,700	67,000	67,000	0 210		1	1- 53-14
44.004-2-2.3		O'Higgins, Josephine (LU)	85,000	27,800	85,000	85,000	95 240	W	1	1- 97- 6.3
44.003-1-16.1		Oakes, Thomas W.	192,000	90,700	192,000	192,000	0 240		1	1- 60- 8
34.004-1-7.23		Ober, Richard D. Jr.	22,000	22,000	22,000	22,000	0 322		1	
34.068-2-27		Olson, Jared R.	69,000	8,500	69,000	69,000	0 220	W	1	1- 15- 2
44.003-2-32		Oney, Kevin M.	28,000	11,700	28,000	28,000	0 270		1	1- 71- 1
25.003-3-2		Osoway, William	60,000	10,100	60,000	60,000	0 210		1	1- 76- 3
45.063-1-8		Ott, Shirley	30,000	15,000	30,000	30,000	0 270		1	1- 82-14.3
45.062-1-3		Padgett, Wanda J.	26,000	16,000	26,000	26,000	0 270		1	1- 32- 2
44.004-2-31		Page, Benjamin G.	100,000	19,400	100,000	100,000	0 210	W	1	
44.002-2-30.1		Page, Gary	144,000	19,000	144,000	144,000	0 280		1	1-64-3 & 1-
44.001-3-36.1		Page, Jessica L.	142,000	17,000	142,000	142,000	0 210		1	1- 74- 7.11
44.003-1-17		Page, Joan L (LU)	80,000	31,600	80,000	80,000	0 270		1	1- 74- 2
55.002-2-31		Page, Miles B. Sr.	50,000	27,100	50,000	50,000	0 240		1	1- 73-12.1
56.001-1-9.2		Page, Miles Brian	100,000	26,400	105,000	105,000	0 270		1	1- 73-12.2
44.003-1-8		Page, Raymond	7,100	7,100	7,100	7,100	0 314		1	1-74-7.3
44.003-2-5		Page, Raymond	7,000	2,700	7,000	7,000	0 312		1	1- 74- 8
44.003-2-6.11		Page, Raymond C.	66,000	11,700	66,000	66,000	0 210		1	1-111- 5
44.003-2-4.111		Page, Ricky J.	118,000	31,000	118,000	118,000	0 240		1	1- 74- 6.1
44.001-3-28.1		Page, Ronald	92,000	33,400	92,000	92,000	0 240		1	1- 74- 7.2

<b>Page Totals</b>		<b>Parcels</b>	37	2,476,846	756,400	2,478,993				
--------------------	--	----------------	----	-----------	---------	-----------	--	--	--	--

School District	402001	Brasher Falls	2019	-----	2020	-----	Res Prp	O R	T	Account Nbr
Parcel Id		Name	Total Av	Land Av	Total Av	Total Av	Pct Cls	C S S C		
44.001-3-31		Page, Ronald	10,000	10,000	10,000	10,000	0 910		1	1- 69- 1
25.003-2-11		Palmer, Eric A.	69,000	16,100	69,000	69,000	0 210		1	1- 12- 5
44.003-1-6		Paolillo, Richard	53,000	53,000	53,000	53,000	0 910		1	1- 76-11
34.002-1-23.111		Papadakis, Constantin	100,000	67,500	100,000	100,000	0 312		1	1- 58- 2
25.003-2-1		Parent, Gerald J.	110,000	19,600	110,000	110,000	0 210		1	1- 16- 1
34.004-2-24.21		Parker, Bryan	189,000	20,400	189,000	189,000	0 210		1	1- 41- 6.2
45.003-1-7.51		Parker, Merry Jo	46,000	16,000	46,000	46,000	0 270		1	
44.004-2-5		Parmer, Georgia	100,000	50,300	100,000	100,000	75 240	W	1	1- 87-14
44.004-2-40		Parmer, Georgia	9,000	6,000	9,000	9,000	0 260	W	1	9-999-179
56.001-2-24		Paskaitis, Steven J.	60,000	30,100	60,000	60,000	0 260		1	1- 54- 1
44.002-2-16		Patraw, Tavis L.	89,000	16,900	89,000	89,000	0 210		1	1-106- 7
34.004-6-4.2		Patraw, Wayne J.	80,000	15,800	80,000	80,000	0 210		1	
56.002-1-7		Peak, Timothy	25,000	25,000	25,000	25,000	0 910		1	1- 83-10
34.002-1-22.1		Pearson, Jacob	78,000	16,700	78,000	78,000	0 271		1	1-108- 8
44.004-3-11		Peets, Brenda Lee	5,900	5,900	5,900	5,900	0 910		1	1- 52- 6
44.004-3-18		Peets, Craig M.	70,000	23,600	70,000	70,000	0 210		1	1- 91- 9
44.004-1-9		Peets, Terry J & ETAL	20,000	14,400	20,000	20,000	0 312		1	1- 44- 5
35.003-1-4		Pelkey, Brian J.	100,000	15,000	100,000	100,000	0 210		1	1- 22- 3.13
25.003-4-7		Pelkey, David A.	90,000	11,500	90,000	90,000	0 210		1	1- 42- 8
56.001-2-20		Pennock Legacy Trust	6,600	6,600	6,600	6,600	0 910		1	1-101- 3
34.068-2-19		Perkins, Darrin	135,000	16,100	135,000	135,000	0 210	W	1	1- 94- 4
25.003-3-4		Pernice, Carl A.	4,500	4,500	4,500	4,500	0 314		1	1- 70-13
25.003-3-5		Pernice, Carl A.	68,000	10,100	68,000	68,000	0 210		1	1- 70-12
44.002-3-6.11		Perras Excavating Incorporated	66,000	66,000	66,000	66,000	0 105		1	1- 33- 1
44.002-3-13		Perras Excavating Incorporated	9,200	9,200	9,200	9,200	0 910		1	1- 32-15
34.075-1-1		Perrier, Brian	68,000	15,200	68,000	68,000	0 220		1	1- 50- 7
34.076-3-1		Perrier, Jon Paul	68,000	10,600	68,000	68,000	0 210		1	1- 96- 6
56.003-2-1		Perrin, Frederick	38,000	31,500	38,000	38,000	80 270		1	1-115- 4
34.002-1-15		Perry, Donald Paul Jr.	32,000	12,500	32,000	32,000	0 270		1	1- 96- 1
44.003-1-11		Phelix, Gilbert	52,000	8,400	52,000	52,000	0 270		1	1- 77- 1
34.076-1-5		Phillips, Mickey	75,000	17,400	75,000	75,000	0 210		1	1- 26- 8
44.002-3-28		Phillips, Rosalie E.	60,000	14,800	60,000	60,000	0 270		1	1-109- 3
44.002-2-8.2		Phillips, Terry D.	10,000	10,000	10,000	10,000	0 910	W	1	
44.002-2-29		Phillips, Terry D (LU)	64,000	20,200	64,000	64,000	0 240		1	1-64-3 & 1-
44.002-2-33		Phippen, Derec	72,000	7,400	72,000	72,000	0 210		1	1- 77-11
44.002-2-17		Phippen, Derec C.	45,000	16,000	45,000	45,000	0 270		1	1- 83-14
55.001-1-18.2		Phippen, Phillip	12,000	12,000	12,000	12,000	0 910		1	
<b>Page Totals</b>		<b>Parcels</b>	37	2,189,200	722,300	2,189,200				

School District	402001	Brasher Falls	2019	-----	2020	-----	Res Prp	O R	T	Account Nbr
Parcel Id		Name	Total Av	Land Av	Total Av	Total Av	Pct Cls	C S S C		
34.067-1-19		Phippen, Richard	4,600	4,600	4,600	4,600	0 311		1	1- 77- 5
34.067-1-20		Phippen, Richard	30,000	7,500	30,000	30,000	0 447		1	1- 77- 6
34.067-1-21		Phippen, Richard	90,000	12,600	90,000	90,000	0 210		1	1- 77- 7
55.002-3-22		Phippen, Robert J. Jr.	11,000	11,000	11,000	11,000	0 322		1	
55.002-3-10		Pickering, Orin	7,500	7,500	7,500	7,500	0 314		1	
33.002-2-17		Pike, Constance (LU).	85,000	16,200	85,000	85,000	0 210		1	1- 98-12
34.075-1-4		Pike, Daniel	70,000	10,600	80,000	80,000	0 442		1	8-116- 2
34.075-1-3		Pike, Daniel A.	40,000	15,700	40,000	40,000	30 230		1	1- 23- 7
34.059-1-21		Pike, Robert Jr.	85,000	15,000	85,000	85,000	0 210		1	1- 77-15
44.003-2-8.1		Pinczes, Caroline	48,000	45,000	48,000	48,000	0 270		1	1- 78- 1
44.003-2-21		Pinczes, Matyas	9,000	8,300	9,000	9,000	0 312		1	1- 78- 2
44.001-2-3.2		Pitts, Victor A. Jr.	25,000	17,000	40,000	40,000	0 270		1	
34.002-1-6		Planty, Thomas	65,000	12,500	65,000	65,000	0 210		1	1- 60- 9
55.002-1-17		Plumadore, Diane	56,000	23,400	56,000	56,000	0 210		1	1- 78- 6
55.004-1-13.2		Plumadore, Susan M.	52,000	40,700	52,000	52,000	0 270		1	
55.002-1-16		Plumadore, Warren	6,200	6,200	6,200	6,200	0 314		1	1- 78- 5
55.004-1-5.2		Plumdore, Amy	10,000	3,200	10,000	10,000	0 312		1	
34.002-1-14		Pombrio, Sandra Maria	3,500	3,500	3,500	3,500	0 314		1	1- 83-15
56.002-1-2		Pondillo, Helen	130,000	51,200	130,000	130,000	0 280		1	1- 78- 8
33.004-2-8.2		Porter, Dwight A.	25,000	17,000	25,000	25,000	0 270		1	
34.067-1-12		Powell, Robert	69,000	13,500	69,000	69,000	0 210		1	1- 78-12
45.062-1-6		Prashaw, Sally (Lu)	65,000	9,500	65,000	65,000	0 210		1	1- 78-14
45.062-1-7		Prashaw, Sally (Lu)	1,000	1,000	1,000	1,000	0 311		1	1- 78-15
33.002-2-1.112		Prentice, Peter	23,000	23,000	23,000	23,000	0 322		1	
33.002-2-1.2		Prentice, Peter (LU)	175,000	20,400	175,000	175,000	0 240		1	
45.001-1-29		Proper, Donald E.	61,000	15,900	61,000	61,000	0 270		1	1- 79- 6.2
45.003-1-3.1		Proper, Georgia	50,000	23,100	50,000	50,000	0 210		1	1- 79- 6.1
33.002-3-17.1		Pryce, Gina E.	52,000	17,000	52,000	52,000	0 210		1	1- 55- 2
33.004-2-20		Puterbaugh, John	2,400	2,400	2,400	2,400	0 910		1	1- 79- 8
56.001-1-2		Rabbitt, Cheryl (Lu)	75,000	36,900	75,000	75,000	0 240		1	1- 15- 4.2
34.001-1-9.112		Radel, Peter	25,000	15,000	25,000	25,000	0 270		1	
44.003-1-26		Rafter, Marsha	63,000	15,100	63,000	63,000	0 270		1	1- 23-15
55.002-3-25		Ramsdell, Anthony	48,100	48,100	48,100	48,100	0 910		1	
55.004-2-18		Ramsdell, Anthony W.	118,000	63,000	118,000	118,000	0 240		1	
34.067-1-17		Ramsdell, Carolyn J.	59,000	17,700	59,000	59,000	0 210		1	1- 84- 5
55.002-2-16		Ramsdell, Craig T.	54,000	17,400	54,000	54,000	0 270		1	1-107-13
55.004-2-21		Ramsdell, Daniel	11,500	11,500	11,500	11,500	0 910		1	

<b>Page Totals</b>	<b>Parcels</b>	37	1,804,800	679,200	1,829,800					
--------------------	----------------	----	-----------	---------	-----------	--	--	--	--	--

School District	402001	Brasher Falls	2019	-----	2020	-----	Res Prp	O R	T	Account Nbr
Parcel Id		Name	Total Av	Land Av	Total Av	Total Av	Pct Cls	C S S C		
55.002-1-12.2		Ramsdell, Daniel M.	21,000	21,000	21,000	21,000	0 910		1	1-79-12.2
55.004-1-6.1		Ramsdell, Daniel M.	28,800	28,800	28,800	28,800	0 910		1	1- 49- 5.1
55.004-1-6.2		Ramsdell, Daniel M.	35,000	23,000	35,000	35,000	0 240		1	1- 49- 5.2
55.004-2-19		Ramsdell, Daniel M.	80,000	14,000	80,000	80,000	0 210		1	
34.067-1-26		Ramsdell, Hugh A.	55,000	8,100	55,000	55,000	0 210		1	1- 75- 5
55.002-2-3.121		Ramsdell, Hugh A.	69,000	15,600	69,000	69,000	0 270		1	
44.004-2-41		Ramsdell, Hunter J.	67,000	17,900	67,000	67,000	0 270		1	1- 14- 9
45.062-1-12		Ramsdell, Jonathan	107,000	18,000	107,000	107,000	0 210		1	
44.002-3-8.2		Ramsdell, Robert	65,000	16,300	65,000	65,000	0 270		1	
45.003-1-30.112		Ramsdell, Scott E.	60,000	19,100	60,000	60,000	0 210		1	
56.001-1-3		Ramsdell, Shannon Leigh	97,000	22,000	97,000	97,000	0 210		1	1- 95-12
34.067-1-18		Ramsdell, Shelbie L.	55,000	7,500	55,000	55,000	0 210		1	1- 52-10
44.002-2-27		Ramsdell, Thomas A.	67,000	18,300	67,000	67,000	0 270		1	1-64-3 & 1-
44.002-2-28		Ramsdell, Thomas A.	5,000	5,000	5,000	5,000	0 910		1	1-64-3 & 1-
44.004-2-12		Ramsdell, Timothy	2,000	2,000	2,000	2,000	0 314	W	1	
44.004-2-38		Ramsdell, Timothy T.	7,200	7,200	7,200	7,200	0 910		1	1- 27- 8
44.004-2-42		Ramsdell, Timothy T.	2,000	2,000	2,000	2,000	0 105		1	
44.004-2-43		Ramsdell, Timothy T.	5,000	5,000	5,000	5,000	0 105		1	
45.003-4-14.2		Ramsdell, Timothy T.	70,000	17,000	70,000	70,000	0 210		1	1-101-9
56.001-1-4.21		Ramsdell, Timothy T.	35,000	24,100	35,000	35,000	0 270		1	
45.003-1-30.111		Ramsdell, Walter	89,000	29,000	89,000	89,000	0 271		1	1- 53- 5.1
55.004-1-21		Ramsdell, William	21,100	21,100	21,100	21,100	0 105		1	1- 80- 2
55.002-1-19		Ramsdell, William L.	24,000	10,900	24,000	24,000	0 270		1	1- 35- 5
55.002-2-22.111		Ramsdell, William L (Lu)	98,000	67,600	98,000	98,000	0 112		1	1- 80- 1
34.001-2-19.1		Reif, Daniel	78,000	28,200	78,000	78,000	0 411		1	1- 20- 5
34.001-2-19.2		Reif, Daniel R.	152,000	28,000	152,000	152,000	0 220		1	
44.003-2-35.2		Reilley, Terry E.	135,000	27,600	135,000	135,000	0 240		1	
34.003-3-1.2		Reiter, Andrew L.	140,000	30,700	140,000	140,000	0 240		1	
44.001-4-3.1		Reiter, Peter J.	10,000	8,900	10,000	10,000	0 312		1	
34.003-3-1.1		Reiter, Peter L.	23,000	23,000	23,000	23,000	0 910		1	1-101-14
44.001-4-3.2		Reiter, Peter L.	3,000	3,000	3,000	3,000	0 910		1	
44.001-2-12		Reiter, Peter(LU)	95,000	12,000	95,000	95,000	0 210		1	1-101-13
44.001-4-3.3		Reiter, Steven J.	173,000	22,500	173,000	173,000	0 210	W	1	
55.001-1-42		Reynolds, Michael S.	40,000	15,100	40,000	40,000	0 210		1	1- 86-13
44.002-3-29		Rheaume, Ashley	72,000	10,500	72,000	72,000	0 210		1	1- 52-11
33.002-3-8		Richards, Betty J (LU)	98,000	17,900	98,000	98,000	0 210		1	1- 81-13
25.003-2-4.12		Richards, William	9,500	9,500	9,500	9,500	0 322		1	

<b>Page Totals</b>	<b>Parcels</b>	37	2,193,600	657,400	2,193,600					
--------------------	----------------	----	-----------	---------	-----------	--	--	--	--	--

School District	402001	Brasher Falls	2019	-----	2020	-----	Res Prp	O R	T	Account Nbr
Parcel Id		Name	Total Av	Land Av	Total Av	Total Av	Pct Cls	C S S C		
25.003-2-3.2		Richards, William K.	33,000	15,200	33,000	33,000	0 270		1	1- 12- 6.2
25.003-2-3.12		Richards, William K.	180,000	15,200	180,000	180,000	0 210		1	1-12-6.3
34.003-3-3.121		Riehle, Robert L.	98,000	18,000	99,000	99,000	0 210		1	
34.003-3-11		Riley, Donnie	29,000	26,400	29,000	29,000	0 270		1	
44.001-3-12		Rivers, Dale B.	36,000	20,600	36,000	36,000	0 260	W	1	1- 64- 5.2
35.003-1-15		Roach, David	30,000	8,900	30,000	30,000	0 270	W	1	1- 91- 1
45.001-1-8.1		Roach, Rodney W.	157,000	107,400	157,000	157,000	0 240	W	1	1- 83- 4
45.001-1-4.1		Roach, Steven M.	48,000	8,500	48,000	48,000	0 210		1	1- 73- 3
33.002-2-12		Robbins, Barbara	140,000	15,900	140,000	140,000	0 210		1	1-109-11
33.002-3-2		Robbins, Harry A. Jr.	4,500	4,500	4,500	4,500	0 314		1	1- 62-10
56.001-2-13		Roberts, Carol Berger	40,000	32,000	40,000	40,000	0 270		1	1- 83-11
56.001-2-25		Roberts, Carol Berger	9,000	9,000	9,000	9,000	0 910		1	1- 83- 9
45.003-4-15.2		Roberts, Carol Berger	50,000	17,000	50,000	50,000	0 117		1	
45.003-4-15.11		Roberts, Carol Berger	69,000	18,700	69,000	69,000	0 210		1	1- 83- 8
56.001-2-23		Roberts, Mark W.	5,200	5,200	5,200	5,200	0 910		1	1-101- 8
34.068-1-8.1		Robertson, Willie	55,000	16,700	55,000	55,000	0 210		1	1- 39- 5
45.003-2-2		Robinson, Kristle L.	30,000	15,100	30,000	30,000	0 270		1	1- 66- 3
25.004-1-1		Rockwood, David A.	109,000	59,100	109,000	109,000	0 113		1	1- 54- 8
43.002-2-9		Rodriguez, Rolando	13,600	13,600	13,600	13,600	0 910		1	1- 49- 3
45.003-1-24.22		Rookey, Cortney F.	76,000	19,100	76,000	76,000	0 210		1	
43.004-2-6		Rose, Robert	130,000	72,000	130,000	130,000	0 112		1	1- 84-13
43.004-2-5		Rose, Robert J.	5,800	5,800	5,800	5,800	0 910		1	1- 24-14
34.001-1-8		Ross, David A.	60,000	12,900	60,000	60,000	0 210		1	1- 66-14
34.003-1-7		Ross, William W.	72,000	28,500	72,000	72,000	0 240		1	1- 19-15
44.004-2-18		Rothermel, Douglas J.	12,000	12,000	12,000	12,000	0 314	W	1	
44.004-2-20		Rothermel, Douglas J.	12,000	12,000	12,000	12,000	0 314	W	1	
44.001-2-7		Rotonde, Albert R.	82,000	12,200	82,000	82,000	0 210		1	1- 8- 5
34.001-2-17		Rotonde, Robert L.	56,900	56,900	56,900	56,900	0 910		1	1- 85- 5
34.003-1-3		Rotonde, Robert L.	150,000	92,600	150,000	150,000	0 240		1	1- 85- 4
43.002-2-15.121		Rowe, Lyle C & Marsha A	18,000	4,700	18,000	18,000	0 910		1	
44.001-1-1.111		Rowledge, Amanda	17,500	17,500	17,500	17,500	0 910		1	1- 43- 9
44.001-1-3		Rowledge, Amanda I.	22,500	22,500	22,500	22,500	0 910		1	1- 43-13
34.067-1-32		Roy, Randall	93,000	10,700	93,000	93,000	0 210		1	1- 8- 9
34.068-2-3		Ruben, Julie T.	62,000	7,900	62,000	62,000	0 210		1	1- 85- 3
44.001-2-9		Rubenberg, Laurel	67,000	16,300	67,000	67,000	0 210		1	1- 44- 2
34.076-1-17		Rufa, Edna M.	22,000	7,600	22,000	22,000	0 210		1	1- 85- 9
35.003-1-16		Rufa, Edna M.	16,000	11,100	16,000	16,000	0 270	W	1	1- 22- 3.2

<b>Page Totals</b>		<b>Parcels</b>	37	2,111,000	849,300	2,112,000				
--------------------	--	----------------	----	-----------	---------	-----------	--	--	--	--

School District	402001	Brasher Falls	2019	-----	2020	-----	Res Prp	O R	T	Account Nbr
Parcel Id		Name	Total Av	Land Av	Total Av	Total Av	Pct Cls	C S S C		
34.076-4-3		Rufa, Edna May	40,000	7,700	40,000	40,000	0 220		1	1- 85-11
35.003-1-6.1		Rufa, Fernando	50,000	16,200	50,000	50,000	0 270	W	1	1- 85-10
35.003-1-14.1		Rufa, Fernando	2,000	2,000	2,000	2,000	0 311	W	1	
34.076-2-24		Rufa, Frank	50,000	7,300	50,000	50,000	0 210		1	1-112- 1
34.083-1-4		Rufa, Jason	86,000	12,900	86,000	86,000	0 210		1	1-105- 1.2
44.002-2-36		Rufa, Jason	6,700	6,700	6,700	6,700	0 322	W	1	1-105- 1.1
35.003-1-14.2		Rufa, Nathan P.	220,000	16,700	220,000	220,000	0 210	W	1	
34.067-3-3		Rufa, Thomas (Estate)	7,000	7,000	7,000	7,000	0 311		1	1- 85-12
34.003-3-10.112		Rushford, Marsha	29,000	29,000	29,000	29,000	0 910		1	
44.001-4-2		Rushford, Marsha	22,700	22,700	22,700	22,700	0 322		1	
34.003-3-14		Rushford, Marsha Munson	41,000	19,000	41,000	41,000	0 270		1	
44.003-2-28		Russell, Dennis	70,000	9,000	70,000	70,000	0 210		1	1- 64-12
44.003-2-17		Russell, Jeffery	60,000	11,800	60,000	60,000	0 210		1	1-106- 2
44.003-1-21.11		Russell, Jeffrey P.	110,000	21,700	110,000	110,000	0 271		1	
44.003-1-21.12		Russell, Malcolm F.	9,000	9,000	9,000	9,000	0 910		1	
55.004-1-23		Russell, Mathew	55,000	11,600	55,000	55,000	0 210		1	1- 78- 7
44.002-3-26.11		Russell, Todd W.	60,000	11,100	60,000	60,000	0 210		1	1- 52- 5.1
44.003-1-15.2		Ryan, Larry D.	36,000	15,800	36,000	36,000	0 270		1	
45.001-1-12.2		Ryan, Larry D.	60,000	15,000	60,000	60,000	0 210		1	1-98-13.2
45.001-1-24.11		Ryan, Larry D.	22,300	22,300	22,300	22,300	0 322		1	1- 98-15.11
45.001-1-24.2		Ryan, Larry D. Sr.	18,000	15,100	18,000	18,000	0 270		1	1- 98-15.2
56.002-1-6		Sadownick, Marina	18,300	18,300	18,300	18,300	0 910		1	1- 6-13.2
55.004-2-20		Sanford, Donald	5,000	5,000	5,000	5,000	0 320		1	
44.001-2-4.1		Satterley Revoc Living Trust	18,500	18,500	18,500	18,500	0 910		1	1- 87- 7
34.068-1-19		Sauvie, Steven	64,000	8,100	64,000	64,000	0 210		1	1- 70-15
44.002-2-3		Scharf, Shirley (Estate)	70,000	9,500	70,000	70,000	0 210		1	1- 87-10
34.003-3-12.1		Schlabach, Albert	129,000	59,400	129,000	129,000	0 112		1	
56.001-2-19		Scott, Frank	45,000	26,000	45,000	45,000	96 240		1	1- 27- 2
44.004-3-7		Scott, Robert	17,600	17,600	17,600	17,600	0 910		1	1- 88-15
44.004-1-7		Scott, Wilbur	15,100	15,100	15,100	15,100	0 910		1	1- 88- 8
44.002-3-14		Seaver, Lyndon	38,000	38,000	38,000	38,000	0 910	W	1	1-105- 6
33.002-2-6		Seaway Timber Harvesting	31,500	31,500	31,500	31,500	0 910		1	1- 3- 1
44.004-1-8		Seaway Timber Harvesting	19,800	19,800	19,800	19,800	0 910		1	1-105- 2
33.002-2-5		Seaway Timber Harvesting Inc	74,100	74,100	74,100	74,100	0 910		1	1- 88- 1
34.003-1-8		Seaway Timber Harvesting Inc	47,300	47,300	47,300	47,300	0 910		1	1- 87- 8
44.001-2-4.3		Seaway Timber Harvesting Inc	39,400	39,400	39,400	39,400	0 910		1	
45.003-1-1		Seaway Timber Harvesting Inc	15,000	15,000	15,000	15,000	0 910		1	1- 87-12



School District	402001	Brasher Falls	2019	-----	2020	-----	Res Prp	O R	T	Account Nbr
Parcel Id		Name	Total Av	Land Av	Total Av	Total Av	Pct Cls	C S S C		
45.003-1-4		Seaway Timber Harvesting Inc	16,700	16,700	16,700	16,700	0 910		1	1- 87-11
55.002-1-4		Seaway Timber Harvesting Inc	5,800	5,800	5,800	5,800	0 910		1	1- 61-10
55.002-1-26		Seaway Timber Harvesting Inc	5,800	5,800	5,800	5,800	0 910		1	1- 61- 9
34.076-1-23.12		Seguin, David	3,000	2,000	3,000	3,000	0 312		1	
34.001-1-37		Seguin, Rick	38,000	10,000	38,000	38,000	0 210		1	1- 47- 2
34.059-1-16		Seguin, Rick	35,000	9,400	35,000	35,000	0 210		1	1- 69-14
34.067-3-7		Seguin, Rick	27,000	7,800	27,000	27,000	0 210		1	1- 62- 2
34.068-2-32		Seguin, Rick	75,000	7,800	75,000	75,000	0 210		1	1- 39- 7
34.076-2-14		Seguin, Rick	70,000	15,000	70,000	70,000	0 280		1	1- 47- 3
44.002-3-5.21		Seguin, Rick	64,000	15,500	64,000	64,000	0 270		1	
34.004-1-12		Seguin, Rick W.	8,000	3,800	8,000	8,000	0 312		1	1- 26-15
34.067-3-4		Seguin, Rick W.	35,500	17,300	35,500	35,500	0 210		1	1- 44-11
34.076-2-13		Seguin, Rick W.	34,000	15,100	34,000	34,000	0 271		1	1- 40- 2
34.076-5-3		Seguin, Rick W.	9,000	9,000	34,000	34,000	0 260	W	1	1- 16- 5.1
34.076-3-12.1		Seidel, Kathryn B.	69,000	10,400	69,000	69,000	0 210		1	1- 23- 8
44.003-2-31		Selleck, Diane	35,000	9,200	35,000	35,000	0 270		1	1- 11-11
34.059-1-13		Sequin, Rick	43,000	4,400	43,000	43,000	0 442		1	1- 52- 8
34.059-1-14		Sequin, Rick	2,500	2,500	2,500	2,500	0 314		1	
34.059-1-15		Sequin, Rick	38,000	8,000	38,000	38,000	0 433		1	1- 52- 7
34.059-2-2		Sequin, Rick	47,000	10,000	47,000	47,000	0 210		1	1- 11-12
34.067-3-8		Sequin, Rick	54,000	7,100	54,000	54,000	0 210		1	1- 49-14
43.004-1-7		Sessions, Gerald	6,400	6,400	6,400	6,400	0 910		1	1- 18- 3
43.004-1-32.11		Sessions, Gerald F.	44,300	44,300	44,300	44,300	0 910		1	
55.001-1-24		Sevick, Bruce H.	7,000	7,000	7,000	7,000	0 314		1	1- 88- 5.2
45.003-4-13.12		SFLH, LLC	16,400	16,400	16,400	16,400	0 105		1	
45.003-4-14.1		SFLH, LLC	16,400	16,400	16,400	16,400	0 105		1	1-101- 9
45.003-4-17.1		SFLH, LLC	51,700	51,700	51,700	51,700	0 321		1	1- 17- 1
45.003-4-23.1		SFLH, LLC	1,000	1,000	1,000	1,000	0 105		1	1-100-11
45.003-4-24		SFLH, LLC	540,000	372,000	540,000	540,000	0 112		1	
56.002-1-4		SFLH, LLC	6,400	6,400	6,400	6,400	0 314		1	1- 32-12
34.076-2-27		Shantie, Casey D.	78,000	7,700	78,000	78,000	0 210		1	1- 20-14
44.003-2-24.2		Shantie, Julie A.	39,500	39,500	39,500	39,500	0 322		1	
44.003-2-36		Shantie, Julie A.	17,000	16,000	17,000	17,000	0 312		1	
55.002-1-22.1		Shatraw, Darrell (Lu)	84,000	33,900	84,000	84,000	89 271		1	1- 89-15
45.063-1-5		Shatraw, Deborah	72,000	15,400	72,000	72,000	0 270		1	
55.002-1-22.2		Shatraw, Rosa	47,000	22,500	47,000	47,000	0 270		1	
45.063-1-12		Shatraw, Travis U.	67,000	16,600	67,000	67,000	0 230		1	1- 95- 1.12
<b>Page Totals</b>		<b>Parcels</b>	37	1,809,400	865,800	1,834,400				

School District	402001	Brasher Falls	2019	-----	2020	-----	Res Prp	O R	T	Account Nbr
Parcel Id		Name	Total Av	Land Av	Total Av	Total Av	Pct Cls	C S S C		
34.004-1-24		Shattuck, Jessi Lee	34,000	11,400	34,000	34,000	0 270		1	1- 67- 2
34.003-2-7		Sheehan, James	26,000	26,000	26,000	26,000	0 322		1	1- 37- 8.12
34.003-2-18		Sheehan, James	17,700	17,700	17,700	17,700	0 322		1	1- 37- 8.13
34.003-2-19		Sheehan, James	4,000	4,000	4,000	4,000	0 314		1	1-108-14
34.068-2-21		Shippee, William H.	88,000	15,000	88,000	88,000	0 210	W	1	1- 82- 6
56.001-2-6.1		Shorette, Jordan	59,000	15,900	59,000	59,000	0 210		1	1- 11- 5.1
55.001-1-21.2		Siebert, Arthur F.	2,300	2,300	2,300	2,300	0 910		1	
55.001-1-47		Siebert, Arthur F.	28,000	28,000	28,000	28,000	0 910		1	1- 88- 5.4
55.001-1-48		Siebert, Arthur F.	100,000	32,500	100,000	100,000	0 240		1	
44.001-5-5		Sieradski, Barney R.	9,700	9,700	9,700	9,700	0 320		1	
44.001-5-6		Sieradski, Deborah	6,000	5,500	6,000	6,000	0 312		1	1- 23-12 &
55.004-2-11.1		Simmons, Craig A.	99,000	29,800	99,000	99,000	0 240		1	1- 49-15
55.004-2-12.11		Simmons, Craig A.	32,600	32,600	32,600	32,600	0 910		1	1- 49- 8
34.001-2-4.1		Sinni, Ronald D.	2,000	2,000	2,000	2,000	0 314		1	1- 4-11
34.001-2-5		Sinni, Ronald D.	78,000	10,200	78,000	78,000	0 270		1	1- 4-14
555.020-31-4		SLIC Network Solutions Inc	39,112	0	108,690	108,690	0 836		5	
680.000-9999-701.360/1881		SLIC Network Solutions, Inc	234,553	0	560,577	560,577	0 836		6	
44.001-2-4.2		Smith, Benjamin A.	125,000	28,100	125,000	125,000	0 240		1	
33.002-2-7		Smith, Edward G. II.	43,000	30,000	43,000	43,000	0 312		1	1-106-14
34.068-2-10		Smith, Ian T-H	76,000	15,100	76,000	76,000	0 210		1	1- 95-14
33.002-2-8.112		Smith, Jack L.	500	500	500	500	0 314		1	
33.002-2-11		Smith, Jack L.	62,000	9,000	62,000	62,000	0 210		1	1- 76- 4
56.001-2-6.2		Smith, James S.	71,000	16,000	71,000	71,000	0 210		1	
44.003-2-16		Smith, Kenneth C.	89,000	12,300	89,000	89,000	0 210		1	1- 29- 2
56.001-2-14		Smith, Matthew	27,600	27,600	27,600	27,600	0 910		1	1- 11- 4.1
44.003-1-27.1		Smith, Michael	66,000	15,300	66,000	66,000	0 210		1	1- 24- 1
25.003-2-7		Smith-Hance, Nancy A.	36,000	16,800	36,000	36,000	0 270		1	1- 23- 6
44.003-1-23.2		Snyder, Joseph R.	33,000	15,400	33,000	33,000	0 270		1	
34.068-1-18		Snyder, Lori	64,000	7,800	64,000	64,000	0 210		1	1- 47- 4
44.002-3-5.1		Snyder, Sylvia	110,000	36,100	110,000	110,000	0 112		1	1- 23- 3
44.002-3-8.11		Snyder, Sylvia	36,500	36,500	36,500	36,500	0 105		1	1- 23- 4
25.003-4-17		Sochia, Jane M (Lu)	48,000	4,700	48,000	48,000	0 210		1	1- 91-12
44.001-3-14		Soto, Joseph E.	28,800	28,800	28,800	28,800	0 322		1	1- 64- 4.2
44.002-1-18		Soto, Joseph E.	10,300	10,300	10,300	10,300	0 910		1	1-64-3 & 1-
44.002-3-8.13		Sova, John L.	25,000	13,900	25,000	25,000	0 270		1	
35.003-1-7.1		Sova, William J.	75,000	16,200	75,000	75,000	0 270	W	1	1- 14-12
55.004-2-24		Spiridakis, Donald Jr.	72,000	15,900	72,000	72,000	0 210		1	
<b>Page Totals</b>		<b>Parcels</b>	37	1,958,665	598,900	2,354,267				

School District	402001	Brasher Falls	2019	-----	2020	-----	Res Prp	O R	T	Account Nbr
Parcel Id		Name	Total Av	Land Av	Total Av	Total Av	Pct Cls	C S S C		
56.003-1-2.1		Spiridakis, Veronica	220,000	93,500	220,000	220,000	0 280	1		1- 21-12
55.002-1-3		Sponenburg, Emma(LU)	5,800	5,800	5,800	5,800	0 910	1		1- 79-11
34.067-3-1		St Hilaire, Charles F.	30,000	13,400	30,000	30,000	0 210	1		1- 57- 3
34.004-1-14.2		St Hilaire, Travis	2,500	2,500	2,500	2,500	0 311	W 1		1-109-10.2
34.004-1-15		St Hilaire, Travis	39,000	8,700	39,000	39,000	0 210	W 1		1- 44- 9
56.001-2-17		St Lawrence Co Reforestation	30,333	30,333	30,333	30,333	0 942	1 R		1-115- 3
56.003-2-2		St Lawrence Co Reforestation	46,129	46,129	46,129	46,129	0 942	1 R		1-115- 5
66.002-1-11		St Lawrence Co Reforestation	18,651	18,651	18,651	18,651	0 942	1 R		1-115- 2
* 44.003-1-2.12		St Lawrence County		1	1	1	0 311	8		
* 44.003-1-4.2		St Lawrence County		1	1	1	0 311	8		
* 44.003-1-5.2		St Lawrence County		1	1	1	0 311	8		
44.003-1-18		St Lawrence County	49,900	49,900	49,900	49,900	0 910	1 R		1- 1- 9
45.062-1-15		St Lawrence County	16,000	10,300	16,000	16,000	0 450	1 R		1- 94-12
44.001-5-3./1		St Lawrence County IDA	111,000	0	111,000	111,000	0 330	8		
555.012-31-1		St Lawrence County IDA	3,666,262	0	3,666,262	3,666,262	0 868	8		
34.004-6-4.12		St Lawrence Gas Co	2,000	2,000	2,000	2,000	0 314	6		
33.004-2-22		St Pierre, Mark	26,500	18,500	26,500	26,500	0 312	1		1- 56-15
33.004-2-23		St Pierre, Mark	26,000	26,000	26,000	26,000	0 120	1		1- 56-14
34.003-1-17		St Pierre, Mark	129,000	35,500	129,000	129,000	91 240	1		1- 56-12
34.003-1-16.2		St Pierre, Mark E.	13,000	13,000	13,000	13,000	0 910	1		1- 3- 7.2
44.001-3-2.111		St Pierre, Mark E	12,000	8,000	12,000	12,000	0 312	1		1- 1-14
56.001-2-7.1		St Pierre, Pierre	26,000	22,100	26,000	26,000	0 260	1		1- 11- 4.21
45.003-2-6		Stagliano, Michael V.	24,000	24,000	24,000	24,000	0 910	1		1-104- 5
34.001-1-23.1		Stark, Boyden	86,000	10,700	86,000	86,000	0 210	1		
45.003-4-13.22		Stauffer, Aaron	9,000	9,000	9,000	9,000	0 105	1		
44.004-2-6		Steenberg, Cynthia L.	20,000	8,000	20,000	20,000	0 270	W 1		1- 82- 9
44.002-3-6.12		Sterling, Robert C.	70,000	25,700	70,000	70,000	0 120	1		
34.002-1-16		Steupert, Friedel	98,000	58,400	83,000	83,000	0 240	1		1-110-11
43.002-1-38		Stevens, Dale	10,500	10,500	10,500	10,500	0 910	1		
43.002-2-14		Stevens, Dale	8,000	8,000	8,000	8,000	0 910	1		1- 73- 8
* 34.076-1-13		Stewart's Shops Corp	4,000	4,000	4,000	4,000	0 330	1		1- 42- 1
* 34.076-1-14		Stewart's Shops Corp	248,000	5,100	248,000	248,000	0 486	1		1- 41-15
34.076-1-14.1		Stewart's Shops Corp		20,000	350,000	350,000	0 486	1		1- 41-15
* 34.076-1-16.1		Stewart's Shops Corp	10,000	10,000	10,000	10,000	0 330	1		1- 41-11
* 33.004-2-12		Stickney, Carlton	70,000	34,000	70,000	70,000	85 240	1		1- 92-12
33.004-2-12.1		Stickney, Carlton		29,000	65,000	65,000	90 240	1		1- 92-12
33.002-3-5		Stickney, Carlton E.	57,000	16,000	57,000	57,000	0 210	1		1- 92-14

Page Totals Parcels 30 4,852,575 623,613 5,252,575

School District	402001	Brasher Falls	2019	-----	2020	-----	Res Prp	O R	T	Account Nbr
Parcel Id		Name	Total Av	Land Av	Total Av	Total Av	Pct Cls	C S S C		
33.002-3-21		Stickney, James	95,000	16,000	95,000	95,000	0 210	1		1- 93- 1.2
33.002-3-6.1		Stickney, James A.	4,300	4,300	4,300	4,300	0 323	1		1- 93- 1.1
33.004-2-12.2		Stickney, Russell		5,000	5,000	5,000	0 311	1		
33.002-3-7		Stickney, Russell E.	59,500	59,500	59,500	59,500	0 910	1		1- 92-11
33.002-3-10		Stickney, Russell Edward	98,000	15,100	98,000	98,000	0 210	1		1- 92-13
34.004-6-56		Stinson, Steven D.	80,000	16,000	80,000	80,000	0 210	1		1- 95- 7
44.001-3-35		Stockholm Center Cemetery	5,000	5,000	5,000	5,000	0 695	8		8-117- 2
44.002-3-21.2		Stockholm Sand & Gravel	52,000	48,000	52,000	52,000	0 720	1		
44.004-2-1		Stockholm Sand & Gravel	27,900	27,900	27,900	27,900	0 105	W 1		1- 97- 9
45.063-1-6		Stone, Brian	85,000	16,400	85,000	85,000	0 210	1		1- 3- 5
45.063-1-7.2		Stone, Joyce M (Estate)	200	200	200	200	0 311	1		
45.062-1-1		Stone, Laurie J.	27,000	9,200	27,000	27,000	0 270	1		1- 94- 9.11
56.001-2-16		Strack, David M.	14,000	14,000	14,000	14,000	0 910	1		1- 65-14
44.001-3-8		Streeter, Andrea	11,300	11,300	11,300	11,300	0 910	1		1- 68-12
55.002-3-6		Striper Management Corp	23,000	20,000	23,000	23,000	0 270	1		
55.002-3-15		Striper Management Corp	35,000	21,000	35,000	35,000	0 271	1		
55.002-3-23		Striper Management Corp	35,000	25,000	35,000	35,000	0 270	1		
45.062-1-9		Stuart, Mary Jo (Lu)	30,000	19,400	30,000	30,000	0 270	1		1- 81-12.3
34.004-6-52		Stutzman, Emery	49,900	49,000	49,900	119,000	0 240	1		1- 17- 3
34.004-6-53		Stutzman, Emery	6,800	2,000	6,800	2,000	0 323	1		
34.004-2-30		Stutzman, Enos J.		16,000		78,000	0 240	1		
34.067-1-15		Sullivan, Gloria A.	90,000	11,100	90,000	90,000	0 210	1		1- 11-13
44.004-2-17		Sullivan, James E. Jr.	136,000	20,000	136,000	136,000	0 210	W 1		
44.002-2-13		Sullivan, William	100,000	15,000	100,000	100,000	0 210	1		1- 84-14
34.067-1-14.112		Sullivan, William P.	3,800	3,800	3,800	3,800	0 311	1		
55.002-2-1.2		Suriano, Angelo P.	70,000	39,500	70,000	70,000	0 240	1		
25.004-1-3		Susice, Gale	95,000	65,900	95,000	95,000	0 240	1		1-104- 2
44.002-2-24.1		Sutton, James P.	152,000	22,300	152,000	152,000	0 240	1		1- 13-11
44.001-3-22.1		Sutton, William H (LU)	143,000	58,900	143,000	143,000	0 240	1		1- 13-10.11
44.002-1-15		Swaney, Robert E.	9,800	9,800	9,800	9,800	0 910	1		1-64-3 & 1-
25.004-1-2		Swartzentruber (LC), Levi	72,000	33,400	72,000	64,000	0 240	1		1- 35- 4
34.001-1-38		Swartzentruber (LC), Levi	3,300	1,000	3,300	1,000	0 314	1		1- 91-15
45.062-1-14.1		Sweeney, Arthur(LU)	79,000	13,000	79,000	79,000	0 210	1		1- 94- 6
56.001-2-12		Sweeney, Scott	15,400	15,400	15,400	15,400	0 910	1		1- 11- 3.1
45.062-1-14.2		Sweeney, Scott E.	86,000	12,000	86,000	86,000	0 210	1		
45.062-1-16		Sweeney, Scott E.	200	200	200	200	0 105	1		
44.002-3-5.311		Sylvia, Snyder	23,100	23,100	23,100	23,100	0 105	1		

<b>Page Totals</b>	<b>Parcels</b>	37	1,817,500	744,700	1,954,500					
--------------------	----------------	----	-----------	---------	-----------	--	--	--	--	--

School District	402001	Brasher Falls	2019	-----	2020	-----	Res Prp	O R	T	Account Nbr
Parcel Id		Name	Total Av	Land Av	Total Av	Total Av	Pct Cls	C S S C		
44.004-3-21		Tabor, Kimberly Snell	70,000	16,000	70,000	70,000	0 270		1	
44.004-3-22		Tabor, Kimberly Snell	2,000	2,000	2,000	2,000	0 314		1	
34.001-1-5.2		Taillon, Lyette M.	85,000	20,000	85,000	85,000	0 240		1	
44.001-1-1.12		Talcott, Carl	15,500	15,500	15,500	15,500	0 910		1	
44.004-3-14		Tansey, Beatrice	8,500	8,500	8,500	8,500	0 910		1	1- 95- 8
45.003-1-7.2		Taylor, Anita	28,000	15,000	28,000	28,000	0 270		1	
44.002-3-15		Taylor, Joey J.	2,500	2,500	2,500	2,500	0 314		1	1- 94-13
44.004-2-4.2		Taylor, Joey J.	50,000	3,500	50,000	50,000	0 210		1	
44.004-2-4.12		Taylor, Joey J.	6,000	4,000	6,000	6,000	0 312		1	
44.004-2-4.112		Taylor, Linda L (LU)	25,000	25,000	25,000	25,000	0 910		1	
44.004-2-4.111		Taylor, Linda(LU)	90,000	16,000	90,000	90,000	0 240	W	1	1- 95-13
34.003-2-14.112		Ten Eyck, Thomas J.	165,000	17,200	165,000	165,000	0 210		1	
34.059-1-3		Tessier, Gregory	4,400	4,400	4,400	4,400	0 314		1	1- 83- 7
34.059-1-19		Tessier, Gregory A.	57,000	11,300	57,000	57,000	0 210		1	1- 74- 9
44.002-3-11.1		Tessier, Gregory A.	6,700	6,700	6,700	6,700	0 314		1	1- 48- 1
44.002-3-11.2		Tessier, Gregory A.	90,000	20,600	90,000	90,000	0 210		1	
44.002-3-31		Tessier, Gregory A.	8,700	8,700	8,700	8,700	0 910		1	
34.003-3-13		Thayer, Ashley M.	82,000	41,000	82,000	82,000	0 240		1	1-101-15
34.004-2-22.1		Thayer, Randy G.	139,000	37,300	139,000	139,000	90 240		1	1- 84- 6
55.004-1-2		Thew, Spencer F.	50,400	50,400	50,400	50,400	0 910		1	1-102- 5
66.002-1-9		Thew, Spencer F.	152,000	110,000	152,000	152,000	0 280		1	1-102- 6
66.002-1-10		Thew, Spencer F.	22,400	22,400	22,400	22,400	0 910		1	1-102- 3
45.063-1-9		Thomas, Charles	30,000	14,000	30,000	30,000	0 270		1	1- 82-14.2
34.083-2-5		Thomas, Katherine M (Lu)	82,000	15,000	82,000	82,000	0 210	W	1	1- 96- 5
34.068-1-20		Thomas, Merideth J.	59,000	6,500	59,000	59,000	0 210		1	1- 69- 7
44.004-2-2.12		Thompson, Bernard R.	2,000	2,000	2,000	2,000	0 314	W	1	
34.004-2-2.2		Thompson, Dale S.	99,000	15,700	99,000	99,000	0 210		1	
34.004-2-3.1		Thompson, Dale S.	63,000	48,000	63,000	63,000	0 240		1	1- 15-15
34.004-2-2.12		Thompson, Dale S.	38,700	38,700	38,700	38,700	0 105		1	
34.083-3-6		Thompson, David(LU)	92,000	15,400	92,000	92,000	0 210		1	1-106-13
34.004-2-2.11		Thompson, Kevin E.	110,000	45,000	110,000	110,000	0 240		1	1- 97- 5
43.002-2-11.1		Thompson, Kevin R.	125,000	20,900	125,000	125,000	0 240		1	1- 69- 6.1
43.002-2-12		Thompson, Kevin R.	5,900	5,900	5,900	5,900	0 971		1	1- 60- 3
43.002-2-13		Thompson, Kevin R.	500	500	500	500	0 971		1	1- 49- 2
34.076-2-3		Thompson, Leland	76,000	7,600	76,000	76,000	0 210		1	1- 96-14
43.002-2-6		Thompson, Luke	1,500	1,500	1,500	1,500	0 910		1	1- 56-13
43.002-2-7		Thompson, Luke	12,300	12,300	12,300	12,300	0 910		1	1- 67- 6

<b>Page Totals</b>	<b>Parcels</b>	37	1,957,000	707,000	1,957,000					
--------------------	----------------	----	-----------	---------	-----------	--	--	--	--	--

School District	402001	Brasher Falls	2019	-----	2020	-----	Res Prp	O R	T	Account Nbr
Parcel Id		Name	Total Av	Land Av	Total Av	Total Av	Pct Cls	C S S C		
43.002-2-8.2		Thompson, Luke	82,000	37,000	82,000	82,000	0 240		1	
43.002-2-8.12		Thompson, Luke	65,000	65,000	65,000	65,000	0 910		1	
34.068-2-35		Thompson, Nichole	69,000	7,200	69,000	69,000	0 210		1	1- 66- 5
34.067-1-22		Thompson, Rayona (LU)	63,000	8,400	63,000	63,000	0 210		1	1- 96-13
45.003-1-26.2		Thompson, Roy	56,000	21,600	56,000	56,000	0 210		1	1-93-14
34.004-6-55		Thompson, Scott A.	104,000	24,000	115,000	115,000	0 240		1	
555.007-31-1		Time Warner Syracuse	60,043	0	53,647	53,647	0 835		5	5-114-12
43.002-2-15.11		Todd, Ann M & Paul J	17,000	17,000	17,000	17,000	0 910		1	1- 97-15.1
43.002-1-10.4		Todd, David & Cecile	1,700	1,700	1,700	1,700	0 910		1	1- 99- 2.4
43.002-1-8.11		Todd, Linda L.	85,000	53,000	85,000	85,000	0 240		1	1- 97-13
43.002-2-17.1		Todd, Lowell	4,000	4,000	4,000	4,000	0 910		1	1- 67- 4
43.002-2-1.2		Todd, Lowell H.	30,000	26,000	30,000	30,000	0 910		1	
34.067-3-5		Toomey, Kevin R.	65,000	16,500	65,000	65,000	0 210		1	1- 66-13
34.001-2-11.11		Toomey, Kimberly	32,000	10,600	32,000	32,000	0 270		1	1- 75-11.1
44.002-2-18		Toth, Stephen F (Estate)	65,000	12,100	65,000	65,000	0 210		1	1- 74- 4
56.003-2-4		Town of Lawrence	9,500	9,500	9,500	9,500	0 910		1	1-105- 4
680.000-9999-127.480/1881		Town Of Massena	101,427	0	101,427	101,427	0 884		6	6-113- 5.42
34.003-3-9		Town of Stockholm	18,200	18,200	18,200	18,200	0 323		8	6-113-10
34.004-4-11.2		Town of Stockholm	2,600	2,600	2,600	2,600	0 330		8	
34.004-6-4.3		Town of Stockholm	13,000	13,000	13,000	13,000	0 311		8	
34.076-1-23.2		Town of Stockholm	2,800	2,800	2,800	2,800	0 330		8	
34.076-3-9.2		Town Of Stockholm	1,000	1,000	1,000	1,000	0 853		8	
34.083-3-17		Town of Stockholm	875,000	15,000	875,000	875,000	0 651		8	1- 27- 7
43.002-1-27		Town Of Stockholm	24,500	24,500	24,500	24,500	0 330		8	6-113-10
44.002-2-9		Town Of Stockholm	2,200	2,200	2,200	2,200	0 910		8	9-999-0-160
44.003-2-12.1		Town Of Stockholm	375,000	17,200	375,000	375,000	0 651		8	8-118- 2
44.003-2-13.1		Town Of Stockholm	3,300	3,300	3,300	3,300	0 314		8	1- 75- 4
55.002-2-24		Town Of Stockholm	4,200	4,200	4,200	4,200	0 310		8	
56.003-1-3.1		Trimm, John	5,000	5,000	5,000	5,000	0 314		1	1- 57-11
56.003-1-3.2		Trimm, John	75,000	10,800	75,000	75,000	0 210		1	
56.003-1-10		Trimm, Sterling S (LU)	2,500	2,500	2,500	2,500	0 314		1	
34.076-2-18		Trotter, Margarita	56,000	11,300	56,000	56,000	0 210	W	1	1- 58- 8
44.003-1-29		Tynon, Thomas J.	40,000	10,400	40,000	40,000	0 270		1	1- 74- 7.2
44.003-1-30		Tynon, Thomas J.	7,000	7,000	7,000	7,000	0 321		1	1- 74- 7.12
34.001-1-19.2		Valdez, Victor A. III.	170,000	32,800	170,000	170,000	0 240		1	
44.002-1-25		Valentine, Francis	10,000	10,000	10,000	10,000	0 322		1	1- 64- 4.7
25.003-2-9.2		Valentine, Jose	2,000	2,000	2,000	2,000	0 314		1	

<b>Page Totals</b>		<b>Parcels</b>	37	2,598,970	509,400	2,603,574				
--------------------	--	----------------	----	-----------	---------	-----------	--	--	--	--

School District	402001	Brasher Falls	2019	-----	2020	-----	Res Prp	O R	T	Account Nbr
Parcel Id		Name	Total Av	Land Av	Total Av	Total Av	Pct Cls	C S S C		
25.003-2-8		Valentine, Jose R.	165,000	23,000	165,000	165,000	0 280	1		1-103-12
25.003-4-8.12		Vallance, Chad E.	90,000	3,900	90,000	90,000	0 210	1		
44.002-2-22		Vavra, Gordon A.	86,000	14,400	86,000	86,000	0 210	1		1-118- 9
555.008-31-4		Verizon New York Inc	74,492	0	72,888	72,888	0 866	5		5-114- 1. 4
680.000-9999-631.900/1881		Verizon New York Inc	144,360	0	144,360	144,360	0 836	6		6-113- 1. 4
44.002-3-9./1		Verizon Wireless	230,000	0	230,000	230,000	0 837	6		
34.075-1-5		Victory Baptist Church	79,000	8,100	79,000	79,000	0 210	8		1- 72- 9
34.075-1-6		Victory Baptist Church	225,600	8,200	225,600	225,600	0 620	8		8-118- 8
34.076-3-2		Victory Baptist Church Trust	49,600	5,600	49,600	49,600	0 210	1		1- 6- 8
25.003-4-6		Vielhauer, Adrian	100,000	23,800	100,000	100,000	0 210	1		1- 90-15
44.002-1-19.12		Villnave, Mark (LC)	30,000	17,000	30,000	30,000	0 280	1		1- 64- 3.12
34.076-1-6		Villnave, Richard E.	57,000	12,200	57,000	57,000	0 270	1		1- 99-11
35.003-1-8		Visalli, Sonja	45,000	16,300	45,000	45,000	0 270	W 1		1-100- 3
44.002-2-15.11		Vitale, Joseph	28,000	12,500	28,000	28,000	0 240	W 1		1-106- 5
34.068-2-36		W B Goodnow Agency, Inc	50,000	7,100	50,000	50,000	0 484	1		1- 39- 3.1
45.003-1-35.2		Wagner, Philip R. Sr..	190,000	23,500	190,000	190,000	0 210	1		
34.001-2-12		Waite, William J & David A	4,000	1,000	4,000	4,000	0 312	1		1- 92-15
34.001-2-16.2		Waite, William J & David A	49,500	49,500	49,500	49,500	0 323	1		1-28-3.2
43.004-2-13		Wakefield, Dana	12,000	12,000	12,000	12,000	0 322	1		1- 33- 8
43.004-2-14		Wakefield, Dana	6,000	6,000	6,000	6,000	0 322	1		1- 67- 7
43.004-1-8.11		Wakefield, Dana W.	63,000	17,700	63,000	63,000	95 210	1		1-111- 4.1
44.002-2-4.111		Walker (Estate), Edmund J.	80,000	23,000	80,000	80,000	96 220	1		1- 29-14.1
55.002-1-18.12		Ward, Kathy L.	44,500	30,100	44,500	44,500	0 270	1		
34.004-6-3		Ware, Cary A.	127,000	41,600	127,000	127,000	85 240	1		1- 41- 4
34.004-6-4.11		Ware, Cary A.	11,100	11,100	11,100	11,100	0 321	1		1- 41- 3
34.004-6-39		Ware, Cary A.	14,500	14,500	14,500	14,500	0 910	1		1- 41- 2.1
55.002-2-28		Warner, Lisa M.	21,400	21,400	21,400	21,400	0 105	1		
44.001-3-34		Washington, William Jr.	92,000	30,700	92,000	92,000	0 240	1		1- 90-13.1
55.004-1-16		Wason, Henry A. Jr.	132,000	69,700	132,000	132,000	0 240	1		1-102- 4
34.083-3-7		Weaver, Elizabeth	77,000	10,100	77,000	77,000	0 210	1		1- 82- 7
34.068-2-25		Webb, Erma M (Lu)	88,000	8,400	88,000	88,000	0 210	W 1		1-102- 9
45.001-1-13		Weegar, Richard E.	18,500	18,500	18,500	18,500	0 910	1		1- 75- 2
44.003-2-24.11		Weegar, Ronald J.	49,000	27,400	49,000	49,000	0 270	1		1- 58- 4
34.004-2-26.12		Weeger, Richard E.	26,000	26,000	26,000	26,000	0 910	1		
34.083-3-8		Weller, Terry	40,000	8,800	40,000	40,000	0 210	1		1-112- 5
44.003-1-31		Wells, James & Etal	5,200	5,200	5,200	5,200	0 314	1		1-105-9
33.004-2-8.12		Wells, Mark E (LC)	33,000	15,600	33,000	33,000	0 210	1		

School District	402001	Brasher Falls	2019	-----	2020	-----	Res Prp	O R	T	Account Nbr
Parcel Id		Name	Total Av	Land Av	Total Av	Total Av	Pct Cls	C S S C		
33.004-2-14		Wesleyan Methodist Church	135,200	16,400	135,200	135,200	0 620	8		8-118-7
33.004-2-15		Wesleyan Methodist Church	69,300	15,000	69,300	69,300	0 615	8		8-118-11
44.001-5-1.2		Whalen, Matthew	9,000	5,000	9,000	9,000	0 210	1		
44.001-5-3		Whalen, Matthew	39,000	18,800	39,000	39,000	0 283	1		1- 23-10.12
44.001-5-4.1		Whalen, Matthew	4,000	4,000	4,000	4,000	0 910	1		
44.001-5-4.2		Whalen, Matthew	19,000	5,800	19,000	19,000	0 312	1		
34.004-1-7.111		White, Christopher C.	104,000	24,000	94,000	94,000	0 240	1		1-103- 9
35.003-1-13.4		White, Christopher C.	21,000	21,000	21,000	21,000	0 910	W 1		
35.003-7-1		White, Christopher C.	3,000	3,000	3,000	3,000	0 314	1		
34.004-6-20.22		White, Dennis M. Jr.	47,000	15,400	47,000	47,000	0 210	1		
44.003-1-9.1		White, Jacqueline(LU)	92,000	34,100	92,000	92,000	0 240	1		1-104- 7
34.001-1-5.1		White, Jodi A.	50,000	20,000	50,000	50,000	0 280	1		1- 37- 4
43.002-1-8.12		White, Michelle K.	50,000	19,200	50,000	50,000	0 210	1		
44.002-2-4.13		Whitehead, Myles K.	25,000	10,000	25,000	25,000	0 260	W 1		
34.068-2-2		Whitney, Harold P Sr (LU)	57,000	8,200	57,000	57,000	0 210	1		1- 91-14
45.001-1-16		Whyland, Jane M.	10,900	10,900	10,900	10,900	0 910	1		1- 7- 6
45.001-1-17		Whyland, Jane M.	11,500	11,500	11,500	11,500	0 910	1		1- 10- 7
45.001-1-18		Whyland, Jane M.	30,000	25,600	30,000	30,000	0 910	1		1-101-10
34.067-1-11		Wilbur, Geoffrey	40,000	14,700	40,000	40,000	0 210	1		1- 36- 3
55.002-2-1.11		Wildman, Wendy A.	70,000	32,500	70,000	70,000	0 240	1		1- 46-13
55.004-2-12.12		Wiley, Michael	92,000	28,000	92,000	92,000	0 240	1		
33.004-2-11.12		Williams, Alan	62,800	62,800	62,800	62,800	0 910	1		
34.003-2-14.12		Williams, Alan	78,000	15,400	78,000	78,000	0 210	1		
34.003-2-32		Williams, Alan	4,000	4,000	4,000	4,000	0 314	1		
34.083-2-3		Williams, Keith	90,000	16,300	90,000	90,000	0 210	1		1-106- 1
34.076-2-15		Williams, Richard	1,300	1,300	1,300	1,300	0 311	1		1- 75- 7
34.076-2-17		Williams, Richard A.	75,000	15,200	75,000	75,000	0 210	W 1		1-108- 7
34.076-2-30		Williams, Richard A.	3,500	3,500	3,500	3,500	0 311	W 1		1- 20-11
34.083-2-2		Williams Living Trust	86,000	10,500	86,000	86,000	0 210	1		1-105-13
44.004-3-17		Williamson, Howard & Etal	20,000	20,000	20,000	20,000	0 910	1		1- 91-10
45.063-1-14		Willis School House	5,000	5,000	5,000	5,000	0 695	8		8-117- 1
44.002-3-3		Wilson, Michael	35,000	15,000	35,000	35,000	0 271	1		1- 27-11.31
45.063-1-4.1		Wilson, Michael	25,000	15,000	25,000	25,000	0 210	1		1- 94- 9.3
44.004-2-19		Wilson, Michael F.	60,000	20,000	60,000	60,000	0 270	W 1		
55.001-1-17		Wilson, Michael F.	25,000	15,000	25,000	25,000	0 210	1		1- 9- 2
55.002-2-11		Wilson, Michael F.	34,000	10,800	34,000	34,000	0 270	1		1- 73-11
34.003-1-15		Wilson, Terry J.	15,500	15,500	15,500	15,500	0 910	1		1- 3- 6

<b>Page Totals</b>		<b>Parcels</b>	37	1,599,000	588,400	1,589,000				
--------------------	--	----------------	----	-----------	---------	-----------	--	--	--	--



School District	402001	Brasher Falls	2019		-----	2020	-----	Res Prp	O R	T	Account Nbr
Parcel Id		Name	Total Av	Land Av		Total Av	Pct Cls	C S S	C		
34.003-1-25		Wilson, Terry J.	10,000	10,000		10,000	0 910		1		1- 3- 7.1
34.076-4-4		Winters, Michael	80,000	8,500		80,000	0 210		1		1- 34-15
55.002-2-21.12		Winters, Michael S.	264,000	24,000		264,000	0 240		1		
55.002-2-21.111		Winters, Michael S.	7,000	3,500		7,000	0 312		1		1-106-10.1
34.068-1-4		Winthrop Cemetery	6,600	6,600		6,600	0 695		8		8-117- 6
34.067-1-33		Winthrop Cemetery Assoc Inc	2,500	2,500		2,500	0 311		8		1- 51-15
44.001-2-3.1		Wolf, William	79,000	48,400		79,000	70 240		1		1- 25- 5
33.002-3-18.1		Wolfe, Roger J. Jr.	42,000	15,200		42,000	0 210		1		1-110- 3
44.003-1-12.1		Wood, Robert G. Jr.	89,000	26,600		89,000	0 240		1		1- 22-12
44.002-2-23		Wray, Howard	73,000	14,300		73,000	0 210		1		1- 13-10.12
45.003-1-2		Wright, Tina	7,000	7,000		7,000	0 910		1		1- 8- 2
34.076-2-23		Yandoh, Beverly	75,000	7,300		75,000	0 210		1		1-107-10
34.004-6-20.21		Yandoh, John W. Jr.	68,000	23,300		68,000	0 240		1		
34.004-6-21.12		Yandoh, John W. Jr.	2,000	2,000		2,000	0 323		1		
44.004-3-4		Yandoh, John W. Jr.	14,000	7,800		14,000	0 910		1		1-107-11
44.002-2-20		Yandoh, Lisa G.	4,000	4,000		4,000	0 314		1		1- 4- 3
34.004-6-19.2		Yandoh, Stephen	50,000	18,600		50,000	0 210	W	1		1- 22- 5.2
25.003-4-11		Yelle, David	50,000	9,600		50,000	0 210		1		1- 67- 3
34.004-6-50		Young, Xann M.	89,000	15,400		89,000	0 210		1		1- 24- 7
33.002-3-23		Zahler, Jeffrey J.	63,000	34,900		63,000	83 240		1		1- 93- 4.1
34.076-6-1.1		Zenger, Timothy	99,500	16,000		99,500	0 210		1		
45.003-1-27.1		Zook, Jacob M.	95,000	48,800		115,000	70 240		1		1- 28- 2
<b>402001 Brasher Falls Totals</b>		<b>Parcels</b>	1,486	87,803,849		30,430,913					90,177,521
<b>Town Totals</b>		<b>Parcels</b>	1,486	87,803,849		30,430,913					90,177,521
<b>Town Grand Totals</b>		<b>Parcels</b>	1,486	87,803,849		30,430,913					90,177,521
<b>Report Totals</b>		<b>Parcels</b>	4,267	272,848,028		82,984,329					278,986,335

School District	402001	Brasher Falls	2019	-----	2020	-----	Res Prp	O R	T	Account Nbr
Parcel Id		Name	Total Av	Land Av	Total Av	Total Av	Pct Cls	C S S C		
11.001-2-1.1		Crites, Cindy L.	1,000	1,000	1,000	1,000	0 314		1	1- 28-15.1
11.001-2-1.2		Crites, Cindy L.	55,600	9,700	55,600	55,600	0 270		1	1- 28-15.2
11.001-2-4		Lopinto, Donna Simmons	6,900	6,900	6,900	6,900	0 323		1	1- 19- 7.2
11.001-2-5		White, Katherine M.	15,800	6,400	15,800	15,800	0 210		1	1- 63-15
11.001-2-6		Paquin, Sandra A.	36,600	11,600	36,600	36,600	0 271		1	1- 36-14
11.001-2-8		Oakes, Morris	50,500	17,700	50,500	50,500	0 270		1	1- 20- 4
11.001-2-9		King Family Trust	43,300	20,300	43,300	43,300	0 240		1	1- 63- 7
11.001-2-11.11		Durant, James	17,000	17,000	17,000	17,000	0 322		1	1- 29- 1
11.001-2-12.1		Gurrola, Timothy J.	17,100	6,400	17,100	17,100	0 270		1	1- 29- 3
11.001-2-13		Gurrola, James J.	50,200	11,500	50,200	50,200	0 210		1	1- 29- 2
11.002-2-2.1		Newtown, David L (LU)	36,300	7,100	36,300	36,300	0 270		1	1- 51- 7
11.002-2-2.21		Wetlands America Trust, Inc.	61,900	61,900	61,900	61,900	0 322		1	
11.002-2-2.22		King Family Trust	500	500	500	500	0 314		1	
11.002-2-3.2		LaFave, Gregory P.	10,500	7,500	10,500	10,500	0 260	W	1	
11.002-2-3.11		Olson, Keith	51,100	39,700	51,100	51,100	30 270	W	1	1- 53- 1
11.002-2-4		Wilson, Monica L.	3,900	3,900	3,900	3,900	0 314		1	1- 52- 4
11.002-2-5		Montroy, Teddy C.	3,000	3,000	3,000	3,000	0 314	W	1	1- 30- 1
11.002-2-6		Montroy, Teddy C.	123,000	24,800	123,000	123,000	0 210	W	1	1- 59-14
11.002-2-7.1		Lashomb, Danny G.	97,700	13,100	97,700	97,700	0 210	W	1	1- 8-13.1
11.002-2-9.1		Wilson, Michael	53,300	17,300	53,300	53,300	0 210	W	1	1- 22-12.1
11.002-2-9.2		Phillips, Marvin R.	65,000	5,000	65,000	65,000	0 210		1	1- 22-12.2
11.002-2-10		Besaw, Michael P.	69,900	6,200	69,900	69,900	0 210		1	1- 4- 6
11.002-2-11		Tighe, Steven P.	65,000	6,500	65,000	65,000	0 210		1	1- 10- 6
11.002-2-12.1		Gardner, Terry E.	93,500	11,000	93,500	93,500	0 210	W	1	1- 1-14
11.002-2-12.2		Wagler, Eli	122,700	45,300	171,800	171,800	0 113		1	
11.002-2-13.1		Silver, Mahingus R.	148,200	141,700	148,200	148,200	0 312		1	1- 67- 2.1
11.002-2-13.2		Gale, Clark C.	85,800	7,000	85,800	85,800	0 210		1	1- 67- 2.2
11.002-2-14.1		Gale, Clark C.	14,400	14,400	14,400	14,400	0 314	W	1	1- 67- 2.11
11.002-2-14.2		Tarbell, Robin J.	14,000	14,000	14,000	14,000	0 314	W	1	1-67-2.1
11.002-2-14.3		Oakes, Morris N.	16,700	16,700	16,700	16,700	0 314	W	1	1-67-2.1
11.002-2-14.4		Roberts, Edward	14,700	14,700	14,700	14,700	0 314	W	1	
11.002-2-15		Mahoney Family Trust	99,900	13,100	99,900	99,900	0 210	W	1	1- 45- 3
11.002-2-16.2		Bissonette, Donald T.	12,700	12,700	12,700	12,700	0 314	W	1	
11.002-2-17.1		Miller, Karmen E.	98,700	12,000	98,700	98,700	0 210	W	1	1- 21- 1
11.002-2-18		Gardner, Gary	70,200	17,200	70,200	70,200	0 210	W	1	1- 21- 4
11.002-2-19		Bissonette, Donald T.	12,800	12,800	12,800	12,800	0 314	W	1	1- 21- 2
11.002-2-20		Bissonette, Donald T.	72,900	12,800	72,900	72,900	0 210	W	1	1- 21- 3

School District	402001	Brasher Falls	2019	-----	2020	-----	Res Prp	O R	T	Account Nbr
Parcel Id		Name	Total Av	Land Av	Total Av	Total Av	Pct Cls	C S S C		
11.002-2-21		Samuel, Ciele I.	88,000	14,400	88,000	88,000	0 210	W 1		1- 29- 8
11.002-2-22.1		Silver, Mahingus R.	106,900	16,500	106,900	106,900	0 210	W 1		1- 39-13
11.002-2-23.1		Jackman, Ethan P.	10,000	10,000	10,000	10,000	0 314	W 1		1- 4-16
11.002-2-24.1		Mattison, Traci J.	26,600	16,600	26,600	26,600	0 270	W 1		1- 61-14
11.002-2-25		Northrop, Bruce D.	5,900	5,900	5,900	5,900	0 314	W 1		1- 8-15
11.002-2-26		Jackman, Ethan P.	4,800	4,800	4,800	4,800	0 314	W 1		1- 54-11
11.002-2-27		Bradley, Caleb P.	25,000	25,000	25,000	25,000	0 323		1	1- 9- 1
11.002-2-28.2		White, John	12,300	12,300	12,300	12,300	0 322		1	1- 20- 1.2
11.002-2-28.4		Specyalski, David R.	74,900	9,400	74,900	74,900	0 281		1	1- 20- 1.4
11.002-2-28.11		Specyalski, David R.	21,600	21,600	21,600	21,600	0 321		1	1- 20- 1.11
11.002-2-28.31		McLeod, Harrison T.L.C.	36,000	18,500	36,000	36,000	0 260	W 1		1- 20- 1.3
11.002-2-28.32		White, John	6,200	6,200	6,200	6,200	0 314		1	1-20-1.32
11.002-2-29.1		Newtown, Daniel	30,900	16,400	30,900	30,900	0 210	W 1		1- 51- 9.2
11.002-2-30		Ford, Ana K.	86,200	15,000	124,500	124,500	0 210		1	1- 51- 9.1
11.002-2-31		Newtown, Daniel	4,500	4,500	4,500	4,500	0 314		1	1- 51- 6
11.002-2-32.1		Montroy , Dean (Etal)	82,500	15,800	82,500	82,500	0 260	W 1		1- 20- 3.1
11.002-2-32.2		Pryce, Chad J.	6,300	6,300	6,300	6,300	0 314	W 1		1- 20- 3.2
11.002-2-33		Tarbell, Justin E.	15,800	15,800	15,800	15,800	0 323		1	1- 24- 9
11.002-2-34.2		Cole, Craig	48,800	4,400	48,800	48,800	0 210		1	
11.002-2-34.11		Byler, Samuel H.	67,800	73,300	98,300	98,300	0 240		1	1- 10- 7
11.002-2-34.12		Niagara Mohawk Power Corp	18,000	18,000	18,000	18,000	0 330		6	
11.002-2-35		Torrance, Scott P.	45,000	45,000	52,500	52,500	0 260		1	1- 1- 3
11.002-2-36		Sisto, Christina	9,400	9,400	9,400	9,400	0 323		1	1- 51-17
11.002-2-37		Jackman, Ethan P.	3,000	3,000	3,000	3,000	0 314	W 1		1- 51-18
11.002-2-38		White, Lindsay Dawn	20,000	20,000	20,000	20,000	0 323		1	1- 5-11
11.002-2-39		Nalli, Amalli	77,500	21,400	77,500	77,500	0 210		1	1- 29- 6
11.002-2-40		Brecht, Ralph	4,600	4,600	4,600	4,600	0 314		1	1- 24- 7
11.002-2-41		Tarbell, Justin E.	4,200	4,200	4,200	4,200	0 314		1	1- 2- 6
11.003-2-5.2		White, Timothy E.	48,800	10,800	48,800	48,800	0 210	W 1		1- 31-13.2
11.003-2-7		Durant, James	20,100	20,100	20,100	20,100	0 323		1	1- 30- 3
11.003-2-8.2		Durant, James	31,900	22,700	31,900	31,900	0 260		1	1-31-14.2
11.003-2-8.12		Hewlett, Larry P.	50,600	5,300	51,600	51,600	0 270		1	
11.003-2-9.1		Joanette, Timothy A (LC)	247,800	53,800	247,800	247,800	0 112		1	1- 12- 6
11.003-2-9.2		Joanette, Dana	70,000	5,900	70,000	70,000	0 210	W 1		
11.003-2-10.1		Seaway Timber Harvesting	77,200	76,200	77,200	77,200	0 312		1	1- 46- 8
11.003-2-12		Durant, James C.	28,300	28,300	28,300	28,300	0 105		1	1- 38- 6
11.003-2-13.1		Lantry, James	332,500	63,400	332,500	332,500	0 112	W 1		1- 39- 1.1

School District	402001	Brasher Falls	2019	-----	2020	-----	Res Prp	O R	T	Account Nbr
Parcel Id		Name	Total Av	Land Av	Total Av	Total Av	Pct Cls	C S S C		
11.003-2-15		Hewlett, Sue	49,000	16,700	49,000	49,000	0 270		1	1- 4- 9
11.003-2-16		Amo, Gary J.	40,000	10,000	40,000	40,000	0 270	W	1	1- 48-10
11.003-2-17		Murray, Nancy L.	30,300	14,100	30,300	30,300	0 270		1	1- 16- 5
11.003-2-18		Johnson, Jack T.	168,400	19,900	168,400	168,400	0 210	W	1	1- 4- 7
11.003-2-19		Carville Cemetery	5,100	5,100	5,100	5,100	0 695		8	8- 80-10
11.003-2-20		Evans, Matthew (LC)	44,400	15,400	44,400	44,400	0 270	W	1	1- 6- 8
11.003-2-21		LaVare, Richard A.	42,000	10,100	42,000	42,000	0 210	W	1	1- 6- 9
11.003-2-22		Murray, Charles H (Estate)	11,200	11,200	11,200	11,200	0 314	W	1	1- 50-13
11.003-2-23		Murray, Charles H (Estate)	4,300	4,300	4,300	4,300	0 314	W	1	1- 50-12
11.003-2-24.11		Jacobs, Michael	46,000	46,000	46,000	46,000	0 322	W	1	1- 41- 9.2
11.003-2-25		Seaway Timber Harvesting Inc	11,300	11,300	11,300	11,300	0 322		1	
11.003-2-26		Joanette, Timothy A (LC)	7,600	7,600	7,600	7,600	0 105		1	
11.003-2-27.1		Hewlett, Larry (LU)	65,400	8,100	65,400	65,400	0 270		1	1- 31-14
11.003-2-27.2		Eldridge Revocabl Living Trust	45,000	11,000	45,000	45,000	0 240		1	
11.003-2-28		Hewlett, Brandon	167,900	7,200	167,900	167,900	0 210		1	
11.003-2-29		Lantry, James F (LU)	66,800	10,800	66,800	66,800	0 210	W	1	1- 39- 1.2
11.003-2-30		Dishaw, Leon D.	106,500	52,000	106,500	106,500	70 112		1	1- 17- 8
11.003-2-31		Dishaw, Leon	12,000	12,000	12,000	12,000	0 105		1	1- 46- 5.1
11.003-3-1.1		Eldridge, Franklin E.	9,500	9,500	9,500	9,500	0 105		1	
11.003-3-1.2		Seaway Timber Harvesting	4,200	4,200	4,200	4,200	0 300		1	
11.003-3-2		Eldridge, Franklin E.	6,400	6,400	6,400	6,400	0 322		1	
11.003-3-4.1		Eldridge, Franklin E.	26,600	19,600	26,600	26,600	0 260		1	
11.003-3-7		Kulon, Philip	7,900	7,900	7,900	7,900	0 322		1	
11.003-3-8		Seaway Timber Harvesting	7,900	7,900	7,900	7,900	0 322		1	
11.003-3-9		Block, Dennis V. Jr.	6,200	6,200	6,200	6,200	0 322		1	
11.003-3-10		Block, Dennis V. Jr.	7,000	7,000	7,000	7,000	0 322		1	
11.003-3-16		Durant, James	8,600	8,600	8,600	8,600	0 322		1	
11.003-3-17.111		Seaway Timber Harvesting Inc	5,300	5,300	5,300	5,300	0 321	W	1	1- 31-13.1
11.003-3-17.114		Seaway Timber Harvesting	11,200	11,200	11,200	11,200	0 314		1	
11.003-3-17.115		Hewlett, Norman	8,900	8,900	8,900	8,900	0 314		1	
11.003-3-17.116		Seaway Timber Harvesting	7,000	7,000	7,000	7,000	0 322		1	
11.003-3-17.117		Seaway Timber Harvesting	7,100	7,100	7,100	7,100	0 322		1	
11.003-3-18		Dietlein, Barry H.	88,900	10,000	88,900	88,900	0 210		1	1- 25-15
11.003-3-19		Fetterley, Eric E.	94,300	30,700	94,300	94,300	0 270		1	
11.003-3-20		Fetterley, Richard E.	29,900	9,900	29,900	29,900	0 312		1	
11.003-3-22		Hornung, Michael	35,200	19,800	35,200	35,200	0 260		1	
11.004-1-1.1		Seaway Timber Harvesting	53,300	53,300	53,300	53,300	0 323		1	1-38-13.1

<b>Page Totals</b>		<b>Parcels</b>	37	1,348,600	513,300	1,348,600				
--------------------	--	----------------	----	-----------	---------	-----------	--	--	--	--

School District	402001	Brasher Falls	2019	-----	2020	-----	Res Prp	O R	T	Account Nbr
Parcel Id		Name	Total Av	Land Av	Total Av	Total Av	Pct Cls	C S S C		
11.004-1-1.22		Lantry, David	33,000	6,900	33,000	33,000	0 210		1	
11.004-1-1.211		Lantry, James P.	9,000	9,000	9,000	9,000	0 105		1	
11.004-1-1.212		LaClair, Randy J.	500	500	500	500	0 311		1	
11.004-1-2.1		Oakes, Morris Nelson	36,700	36,700	36,700	36,700	0 322		1	1- 38-12
11.004-1-2.2		Lantry, James	7,000	7,000	7,000	7,000	0 105		1	
11.004-1-4.2		Clute, Lorne	15,600	15,600	15,600	15,600	0 314	W	1	1- 39- 6.2
11.004-1-4.5		Larche, Andrew M.	111,600	25,100	111,600	111,600	0 270	W	1	1- 39- 6.5
11.004-1-4.7		Larche, Nicole A.	18,900	18,900	18,900	18,900	0 314	W	1	1- 39- 6.7
11.004-1-4.11		Torrance, Scott P.	107,500	97,500	107,500	107,500	0 270		1	1- 39- 6.6
11.004-1-4.31		Clute, Lorne	59,000	59,000	59,000	59,000	0 322	W	1	1- 39- 6.31
11.004-1-4.32		Provost, Leonard E.	19,500	19,500	19,500	19,500	0 314	W	1	1- 39- 6.32
11.004-1-4.41		Bethel, Tracy A.	141,900	28,100	141,900	141,900	0 210	W	1	1- 39- 6.4
11.004-1-4.42		Bethel, Tracy A.	73,500	6,500	73,500	73,500	0 312		1	
11.004-1-6.1		Mapes, Robert J.	14,800	14,800	14,800	14,800	0 314	W	1	1- 20- 2.1
11.004-1-6.2		Barr, Zachary D.	26,000	26,000	26,000	26,000	0 322	W	1	1-2--2.2
11.004-1-6.311		Collins, Michelle	29,100	20,600	29,100	29,100	0 270	W	1	1-2--2.11
11.004-1-10		Reifensnyder, Jeffrey A.	72,500	22,800	72,500	72,500	0 210		1	1- 17- 6
11.004-1-12		Doyle, Linda N (LU)	48,300	17,200	48,300	48,300	0 210	W	1	1- 18- 7
11.004-1-13		White, Thomas	62,200	16,300	62,200	62,200	0 210	W	1	1- 69-14
11.004-1-14		White, Kevin M.	48,500	12,800	48,500	48,500	0 270	W	1	1- 3-13
11.004-1-15		Shorette, Bernard L. Jr.	51,700	12,700	51,700	51,700	0 210	W	1	1- 3-12
11.004-1-16		Leaman, Terry	61,300	16,800	61,300	61,300	0 210	W	1	1- 62-15.1
11.004-1-17.1		Leamann, Terry P.	21,000	16,000	21,000	21,000	0 270	W	1	1- 62-15.21
11.004-1-17.2		Shorette, Patrick L.	30,000	15,500	30,000	30,000	0 270	W	1	1-62-15.22
11.004-1-18.2		Southworth, Paul F.	46,800	10,100	46,800	46,800	0 210		1	
11.004-1-18.12		LaFlesh, Beth M.	36,000	8,500	36,000	36,000	0 270		1	
11.004-1-18.13		Moreau, Ronald G.	5,000	4,500	5,000	5,000	0 312		1	
11.004-1-18.14		Moreau, Ronald G.	37,000	7,600	37,000	37,000	0 270		1	
11.004-1-18.111		Clark Legacy, LLC	26,700	19,200	26,700	26,700	0 312		1	1- 2- 8
11.004-1-18.112		Reifensnyder, Jeffrey A.	18,800	18,800	18,800	18,800	0 322		1	
11.004-1-24		Lantry, Bernard T.	90,700	69,400	90,700	90,700	0 240	W	1	1- 38-11
11.004-1-25.2		Whiting, Kevin S.	81,300	6,700	81,300	81,300	0 270		1	1-24-13.2
11.004-1-25.111		Taylor, Anita	68,600	19,300	68,600	68,600	0 113	W	1	1- 24-13.11
11.004-1-25.112		Cooper, Harry J. Sr..	12,700	12,700	12,700	12,700	0 105		1	
11.004-1-31		Spriggs, Claire	54,600	5,300	54,600	54,600	0 270		1	1- 27- 3
11.004-1-32.1		LaFrance, Mary C.	102,300	18,400	102,300	102,300	0 210		1	1- 7-13.2
11.004-1-33.12		Arquiett, Anthony J.	41,200	8,500	41,200	41,200	0 210		1	

School District	402001	Brasher Falls	2019	-----	2020	-----	Res Prp	O R	T	Account Nbr
Parcel Id		Name	Total Av	Land Av	Total Av	Total Av	Pct Cls	C S S C		
11.004-1-33.21		Helena Volunteer Fire Dept	232,500	11,500	232,500	232,500	0 662	8		
11.004-1-33.112		Burns, Francis W.	7,900	7,900	7,900	7,900	0 314	1		
11.004-1-34		Murray, Dennis R.	20,000	3,900	20,000	20,000	0 210	1		1- 22-14
11.004-1-35		Connell, Nelson C.	45,000	7,200	45,000	45,000	0 210	1		1- 30- 9
11.004-1-36		Forkey (Estate), Maurice J.	35,200	20,200	35,200	35,200	90 240	W 1		1- 38-13.2
11.004-1-37		Carter, Robert W.	102,800	7,200	102,800	102,800	0 210	1		1- 8-10
11.004-1-38		LaClair, Randall J.	81,000	7,400	81,000	81,000	0 210	1		1- 38-14
11.004-1-39		CSX Transportation Inc	915,874	0	915,874	915,874	0 842	7		6- 75- 1. 2
11.004-1-40		CSX Transportation Inc	438,634	0	438,634	438,634	0 842	7		6- 75- 8
11.004-1-42		Lantry, James P.	2,500	2,500	2,500	2,500	0 311	1		6-75-5.2
11.004-2-5		Lantry, James P.	18,200	18,200	18,200	18,200	0 120	1		
11.004-3-1.22		Ross, Paul E.	132,400	16,500	138,900	138,900	0 240	W 1		
11.004-3-1.211		Hallman, Krystal	15,500	15,500	15,500	15,500	0 314	W 1		
11.004-3-1.212		Cook, Bret A.	5,400	5,400	5,400	5,400	0 314	W 1		
11.004-3-1.213		Hallman, Krystal	9,700	9,700	9,700	9,700	0 314	W 1		
11.004-3-2.11		Stone , Gerald	112,400	38,500	112,400	112,400	0 210	1		1- 23- 8
11.004-3-2.12		Green, William E.	80,900	5,000	80,900	80,900	0 210	1		
11.004-3-4.1		Dufresne, Timothy	80,000	5,100	80,000	80,000	0 210	1		1- 51-15
11.004-3-5		Deshane, Stephanie M.	32,900	7,000	32,900	32,900	0 270	1		1-61-3.21
11.004-3-6.1		Curotte, Roy O.	68,100	7,000	68,100	68,100	0 210	1		1- 39- 4
11.004-3-7.1		Durant, James C.	83,000	27,600	83,000	83,000	0 240	1		
11.004-3-8		Henry, Jeffrey	81,000	9,800	81,000	81,000	0 240	W 1		1- 57- 7
11.004-3-9		Fregoe, Edward	4,400	4,400	4,400	4,400	0 311	1		1- 61- 3.1
11.004-3-10		McDonald, Noah M.	52,000	9,400	52,000	52,000	0 270	1		
11.004-3-11		Brill, Michael J.	55,000	6,200	55,000	55,000	0 210	1		1- 7-15
11.004-3-12		Murphy, Nancy M.	72,400	19,700	72,400	72,400	0 210	W 1		1- 39- 5
11.004-3-13		Perry, Debra A.	170,000	10,900	170,000	170,000	0 210	1		1- 67-11
11.073-1-1		Lantry, Scott	211,200	12,000	211,200	211,200	0 210	W 1		
11.073-1-2		Town of Brasher	30,000	8,200	30,000	30,000	0 680	8		8-80-5
11.073-1-3.1		LaClair, Randall J.	39,700	12,000	39,700	39,700	0 312	W 1		
11.073-1-3.2		Lantry, Scott	1,000	1,000	1,000	1,000	0 314	1		
11.073-2-1		LaBelle, David George	76,700	17,500	76,700	76,700	0 210	W 1		1- 47-11
11.073-2-2		Wells, Peter	57,000	11,900	57,000	57,000	0 210	W 1		1- 41- 5
11.073-3-1		Gagne, Timothy E.	42,800	11,100	42,800	42,800	0 210	W 1		1- 28-10
11.073-3-2		Gurrola, Jeffrey	23,500	8,500	23,500	23,500	0 270	W 1		1- 13- 6
11.073-3-3		Dow, Harry	19,700	10,000	19,700	19,700	0 260	W 1		1- 27- 7
11.073-3-4		Lantry, Scott A.	33,000	4,000	33,000	33,000	0 484	W 1		1- 27- 6

School District	402001	Brasher Falls	2019	-----	2020	-----	Res Prp	O R	T	Account Nbr
Parcel Id		Name	Total Av	Land Av	Total Av	Total Av	Pct Cls	C S S C		
11.081-1-1		Perry, Ashley M.	49,500	16,900	49,500	49,500	0 270	W 1		1- 4-12
11.081-1-2		Rabideau, Michael F.	86,000	14,000	86,000	86,000	0 210	W 1		1- 34-14
11.081-1-12		Revai, Gerald M.	3,500	1,500	3,500	3,500	0 210	W 1		1- 15- 9
11.081-1-13.1		Seguin, Rick W.	27,100	6,000	27,100	27,100	0 210	W 1		1- 71- 1
11.081-1-15		Hallman, Krystal	52,800	11,900	52,800	52,800	0 421	W 1		1- 57-11
11.081-1-16		Fresn, Ken L.	70,000	10,800	70,000	70,000	0 210	W 1		1- 16-11
11.081-1-17		Andrews, Robert N.	38,500	6,900	38,500	38,500	0 210		1	1- 74- 2
11.081-1-18		Demers, Marlene	22,600	9,300	22,600	22,600	0 210	W 1		1- 61- 2
11.081-1-19		Town of Brasher	31,700	6,500	31,700	31,700	0 651		8	8- 79- 6
11.081-1-21.1		Pearce, James A.	16,300	5,700	16,300	16,300	0 210		1	1- 33- 7
11.081-1-23		Pearce, James A.	6,600	6,600	6,600	6,600	0 311		1	1- 2-11
11.081-1-24.1		Carter, Irene F.	16,200	5,400	16,200	16,200	0 283		1	1- 7-14
11.081-1-25		Page, Shane R.	58,700	9,800	58,700	58,700	0 210		1	1- 27- 5
11.081-1-26.11		Lantry, Scott A.	10,000	10,000	10,000	10,000	0 311		1	1- 73- 7
11.081-1-26.12		Collins, Joshua J.	50,000	5,500	50,000	50,000	0 210		1	
11.081-1-28		Deon, Clinton E.	32,400	6,600	32,400	32,400	0 210		1	1- 69-10
11.081-1-29		Bush, Mary A.	16,000	4,600	16,000	16,000	0 210		1	1- 8- 4
11.081-1-30		Carter, Irene	5,900	4,300	5,900	5,900	0 483		1	1- 38- 9
11.081-1-31		Ryea, Roger P.	33,600	5,600	33,600	33,600	0 210		1	1- 24-12
11.081-1-32		Rufa, Gene	75,700	8,700	75,700	75,700	0 210		1	1- 38- 8
11.081-1-33		Yacobacci, Thomas	24,900	7,500	24,900	24,900	0 210		1	1- 41- 3
11.081-1-35.1		Gagne, Logan T.	62,000	7,600	62,000	62,000	0 210		1	1- 73-12
11.081-1-36.1		Town of Brasher	13,000	12,000	18,000	18,000	0 682		8	8- 79- 7
11.081-1-36.2		Helena Vol. Fire Co., Inc.	28,000	1,000	28,000	28,000	0 662		8	
11.081-1-37		Blais, Brittany M.	47,500	6,700	47,500	47,500	0 210		1	1- 19-12
11.081-1-38		Lucia, Stephen	61,300	10,200	61,300	61,300	0 210		1	1- 15- 4
11.081-1-39		Rueda, Fabio	9,900	9,900	9,900	9,900	0 314		1	1- 34-15
11.081-1-40		Davis, Robin L.	51,000	9,100	51,000	51,000	0 210		1	1- 46- 5.2
11.081-1-41		Town of Brasher	12,300	6,500	12,300	12,300	0 651		8	1- 46- 4.2
11.081-1-42		Gray, Nicholas P.	19,000	5,900	19,000	19,000	0 312		1	1- 46- 6
11.081-1-43		Gray, Andrew B.	55,000	9,800	55,000	55,000	0 210		1	1- 19- 9
11.081-1-44		Dishaw, Leon D.	132,900	6,600	132,900	132,900	0 210	W 1		
11.081-1-45		Dishaw, Leon	6,600	6,600	6,600	6,600	0 314	W 1		
11.081-1-46		Lantry, Scott A.	1,000	1,000	1,000	1,000	0 311	W 1		
11.081-1-47		Bodway, Robert S.	60,900	7,800	60,900	60,900	0 210	W 1		1- 63- 4
11.081-1-48		Oakes, Darrin M.	59,000	7,200	59,000	59,000	0 210	W 1		1- 60-13
11.081-1-49		Johnson, Jonathan W.	59,500	8,500	59,500	59,500	0 210	W 1		1- 4-11

<b>Page Totals</b>		<b>Parcels</b>	37	1,406,900	280,500	1,411,900				
--------------------	--	----------------	----	-----------	---------	-----------	--	--	--	--

School District	402001	Brasher Falls	2019	-----	2020	-----	Res Prp	O R	T	Account Nbr
Parcel Id		Name	Total Av	Land Av	Total Av	Total Av	Pct Cls	C S S	C	
11.081-1-50		Town of Brasher	187,200	7,200	187,200	187,200	0 651		8	
11.081-1-51		Town of Brasher	500	500	500	500	0 314		8	
11.081-2-1		Premo, Roger (LU)	67,200	8,800	67,200	67,200	0 210	W	1	1- 56-15
11.081-2-2		Lantry, Sharon E (LU)	42,000	5,400	42,000	42,000	0 210		1	1- 39- 3
11.081-2-3.1		Vogel, Philip E.	34,500	5,900	34,500	34,500	0 210		1	1- 74-14
11.081-2-3.2		Lantry, Sharon E.	500	500	500	500	0 314		1	
11.081-2-4		Keenan, Patrick J.	55,900	7,500	55,900	55,900	0 210		1	1- 35- 7
11.081-2-5		Helena Volunteer Fire Co Inc	46,800	6,000	46,800	46,800	0 662	W	8	8- 79-11
12.001-1-3		White, Mabel	5,700	5,700	5,700	5,700	0 314	W	1	
12.001-1-4.1		Wagler, Eli	44,500	32,000	44,500	44,500	0 240		1	1- 39- 2
12.001-1-4.21		Paquin, Peter	53,600	53,600	53,600	53,600	0 105		1	
12.001-1-4.22		Edwards, Ronn	2,000	2,000	2,000	2,000	0 323		1	
12.001-1-11		Cao, Ganfeng	41,100	41,100	41,100	41,100	0 105		1	1- 26-14
12.001-1-14		Gale, Robert	94,000	38,000	94,000	94,000	0 312	W	1	1- 24- 6
17.003-3-17		New York State Reforestation	21,400	21,400	21,400	21,400	0 941		3	1430001
17.004-1-21		Taylor, Andrew E.	10,700	10,700	10,700	10,700	0 322		1	1- 71- 8.2
17.004-1-22		New York State Reforestation	114,800	114,800	114,800	114,800	0 941		3	1300004
17.004-1-27		Yelle, David J.	10,300	1,700	10,300	10,300	0 260		1	1- 68- 4
17.004-1-41		New York State Reforestation	83,900	83,900	83,900	83,900	0 941		3	1310002
17.004-1-42		New York State Reforestation	37,900	37,900	37,900	37,900	0 941		3	1380001
17.004-1-43		New York State Reforestation	16,900	16,900	16,900	16,900	0 941		3	1420002
17.004-1-44		New York State Park	25,400	25,400	25,400	25,400	0 961		8	8-78-3
17.004-1-48		Morris, Wesley M. Jr.	15,400	15,400	15,400	15,400	0 322		1	1-46-9.5
17.004-1-50		Lyon, Jack	78,500	15,200	78,500	78,500	0 240		1	1- 61- 5.2
18.001-1-2		Fetterley, Richard	82,500	5,300	82,500	82,500	0 210		1	1- 45-12
18.001-1-3.1		Fetterley, Richard E.	3,500	3,500	3,500	3,500	0 314		1	1- 52- 5
18.001-1-3.3		Fayette, Christopher P.	62,400	6,700	62,400	62,400	0 270		1	
18.001-1-3.4		Fetterley, Terry B.	5,300	5,300	5,300	5,300	0 314		1	
18.001-1-4		Johnson, David J.	27,000	5,600	27,000	27,000	0 270		1	1- 31-13.22
18.001-1-5.1		Tessier, Alan M.	37,100	7,100	37,100	37,100	0 210		1	1- 5-10
18.001-1-6		Currier, Betty	28,000	4,900	28,000	28,000	0 270		1	1- 13- 7
18.001-1-7		Currier, Betty	3,200	3,200	3,200	3,200	0 314		1	1- 13- 8
18.001-1-8		Arquiett, Colin D.	61,700	9,700	61,700	61,700	0 270		1	1- 5- 7
18.001-1-10		McGrath, Carolyn F.	11,000	10,000	11,000	11,000	0 312	W	1	1- 21-10
18.001-1-11		Haverstock, Colin	46,000	9,900	46,000	46,000	0 210	W	1	1- 5- 9
18.001-1-12		Alguire, Timothy D.	44,600	19,600	44,600	44,600	0 270	W	1	1- 52- 1
18.001-1-13		Alguire, Timothy D.	30,900	15,700	30,900	30,900	0 312	W	1	1- 42- 4

<b>Page Totals</b>		<b>Parcels</b>	37	1,533,900	664,000	1,533,900				
--------------------	--	----------------	----	-----------	---------	-----------	--	--	--	--



School District	402001	Brasher Falls	2019	-----	2020	-----	Res Prp	O R	T	Account Nbr
Parcel Id		Name	Total Av	Land Av	Total Av	Total Av	Pct Cls	C S S C		
18.001-1-14		Snyder, Daniel L.	46,900	13,100	46,900	46,900	0 210	W 1		1- 22- 1
18.001-1-15		Clark Legacy, LLC	10,000	10,000	10,000	10,000	0 311	W 1		1- 22- 2
18.001-1-16		Wilson, Randy M.	55,400	13,100	55,400	55,400	0 210	W 1		1- 68- 5
18.001-1-17		Alguire, Nancy L.	35,400	17,400	35,400	35,400	0 270	W 1		1- 60- 7
18.001-1-18		Fetterley, Terry B.	81,200	14,700	81,200	81,200	0 210	W 1		1- 44-13
18.001-1-19		Fetterley, Terry B.	3,000	3,000	3,000	3,000	0 314	W 1		1- 68- 3
18.001-1-20		Currier, Betty	3,800	3,800	3,800	3,800	0 314		1	1- 31-13.3
18.001-1-23		Fertig, John L (LU)	53,900	5,000	53,900	53,900	0 270		1	1-5-7.2
18.001-2-1		New York State Reforestation	5,800	5,800	5,800	5,800	0 941		3	1101001
18.001-2-2		New York State Reforestation	90,600	90,600	90,600	90,600	0 941		3	1030003
18.001-2-3.1		Wilson, Steven B.	54,000	6,700	54,000	54,000	0 210		1	1- 70- 5
18.001-2-4.1		Fairview Cemetery	3,700	3,700	3,700	3,700	0 695		8	
18.001-2-5		Bauernfeind, John	44,500	44,500	44,500	44,500	0 322	W 1		1- 3- 7
18.001-2-6.1		Schloer, Charles W. Jr.	8,500	8,500	8,500	8,500	0 322		1	1- 70- 8
18.001-2-6.2		Dashnaw, Angel L.	24,600	6,300	24,600	24,600	0 210		1	
18.001-2-7		Kruseck, Robert	28,200	6,700	28,200	28,200	0 210		1	1- 60-14
18.001-2-8.2		St. Hilaire, Harold L (LU)	53,600	6,700	53,600	53,600	0 270		1	
18.001-2-9		57 Eldridge, LLC	3,900	3,900	3,900	3,900	0 314		1	1- 53- 3
18.001-2-10		Zwyghuizen, David P.	15,700	15,700	15,700	15,700	0 120		1	1- 41- 9.1
18.001-2-11		Olson, Jason	4,200	4,200	4,200	4,200	0 314		1	1- 12-12
18.001-2-12.12		Olson, Elvin J.	18,500	18,500	18,500	18,500	0 105		1	
18.001-2-12.112		Olson, Elvin J.	2,400	2,400	2,400	2,400	0 314		1	
18.001-2-13		Pearce, Jesse E.	13,600	6,700	13,600	13,600	0 210		1	1- 52-13
18.001-2-14		Olson, Elvin J.	80,600	8,200	80,600	80,600	0 210		1	1- 52-12
18.001-2-15		Dishaw, Leon	79,900	9,100	79,900	79,900	0 210		1	1- 25- 4
18.001-2-16		Seguin, Rick W.	47,700	7,500	47,700	47,700	0 270		1	1- 73- 4
18.001-2-17		Calvary Chapel Spring Valley	10,100	10,100	10,100	10,100	0 322		1	1- 4- 4
18.001-2-18.1		Honey, Alexander L.	107,500	41,000	107,500	107,500	0 240		1	1- 65- 4.11
18.001-2-18.2		57 Eldridge, LLC	287,600	43,100	287,600	287,600	0 240	W 1		1- 65- 4.12
18.001-2-19.1		Judd, Leslie	55,000	18,500	55,000	55,000	0 210		1	1- 65- 6
18.001-2-20		Lassial, Larry A.	20,000	3,900	20,000	20,000	0 210		1	1- 64-14.1
18.001-2-21		Reyes, Enrique	22,000	7,500	22,000	22,000	0 210		1	1- 64-14.2
18.001-2-22		Morrill, Ronald Jr.	40,000	7,300	40,000	40,000	0 270		1	1- 69- 9.2
18.001-2-23.1		Lempert, Daniel S.	42,400	10,200	42,400	42,400	0 210		1	1- 69- 9.1
18.001-2-23.2		Fenn, William	3,000	3,000	3,000	3,000	0 311		1	
18.001-2-25.11		Kennett, Rodney A.	67,900	24,400	67,900	67,900	0 240		1	1- 63- 1
18.001-2-26		Bullock, Christa N.	9,200	8,700	9,200	9,200	0 270		1	1- 61- 4

<b>Page Totals</b>	<b>Parcels</b>	37	1,534,300	513,500	1,534,300					
--------------------	----------------	----	-----------	---------	-----------	--	--	--	--	--

School District	402001	Brasher Falls	2019	-----	2020	-----	Res Prp	O R	T	Account Nbr
Parcel Id		Name	Total Av	Land Av	Total Av	Total Av	Pct Cls	C S S C		
18.001-2-27.2		Weber, Robert	26,300	5,700	26,300	26,300	0 270		1	
18.001-2-27.11		Durant, Mike J.	30,500	13,100	57,800	57,800	0 210		1	1- 40- 6.1
18.001-2-28.1		Gormley, Timothy C.	5,100	5,100	5,100	5,100	0 322		1	1- 40- 6.3
18.001-2-28.2		Gormley, Leon B (Estate)	7,300	7,300	7,300	7,300	0 322		1	1- 40- 6.12
18.001-2-29		Perry, Russell	17,600	8,400	17,600	17,600	0 260		1	1- 40- 6.2
18.001-2-30		New York State Reforestation	31,700	31,700	31,700	31,700	0 941		3	1020002
18.001-2-31		Olson, Keith	26,500	24,000	26,500	26,500	0 260	W	1	1- 52-15
18.001-2-32		Durant, Thomas A.	32,700	8,200	32,700	32,700	0 270		1	1- 70- 6
18.001-2-34.1		Willett, Jaime J.	54,300	4,800	54,300	54,300	0 210		1	1- 16- 7
18.001-2-34.21		Gadway, Jody L.	27,000	5,200	27,000	27,000	0 210		1	
18.001-2-36.1		Hartigan, Thomas	5,500	5,500	5,500	5,500	0 314	W	1	1- 70- 4
18.001-2-37		Olson, Keith	46,700	25,200	46,700	46,700	0 210	W	1	1- 53- 2
18.001-2-38		Davis, Joshua J.	83,100	17,900	83,100	83,100	0 210	W	1	1- 52-14
18.001-2-41		Olson, Jason M.	93,200	6,500	93,200	93,200	0 210		1	
18.001-4-1		Seaway Timber Harvesting, Inc	9,000	9,000	9,000	9,000	0 314		1	1- 53- 6.18
18.001-4-2		Seaway Timber Harvesting, Inc	9,500	9,500	9,500	9,500	0 314		1	1- 53- 6.1
18.001-4-3		Burt, Marshall R.	5,300	5,300	5,300	5,300	0 314		1	1- 53- 6.2
18.001-4-4		Burt, Marshall R.	5,900	5,900	5,900	5,900	0 314		1	1- 53- 6.3
18.001-4-5		Burt, Marshall R.	10,500	10,500	10,500	10,500	0 910		1	1- 53- 6.1
18.001-4-6		Smythe, Gregory S.	12,000	12,000	12,000	12,000	0 314		1	1- 53- 6.5
18.001-4-7		Brothers, David G.	15,300	9,500	15,300	15,300	0 260		1	1- 53- 6.8
18.001-4-8		Burl, Dana	26,400	11,000	26,400	26,400	0 260		1	1- 53- 6.19
18.001-5-1		New York State Reforestation	20,500	20,500	20,500	20,500	0 941		3	1510001
18.001-5-2		New York State Reforestation	7,700	7,700	7,700	7,700	0 941		3	1410001
18.001-5-3		New York State Reforestation	19,100	19,100	19,100	19,100	0 941		3	1400001
18.002-1-1.2		Gray, Gerald	97,800	17,800	97,800	97,800	0 210	W	1	1- 38-10.2
18.002-1-1.11		Gray, Matthew A & Etal	20,700	19,700	20,700	20,700	0 312	W	1	1- 38-10.11
18.002-1-1.12		United Cerebral Palsy Assoc.	81,700	8,300	81,700	81,700	0 210	W	8	1- 38-10.12
18.002-1-3		McDermott, Jason T.	168,100	8,100	168,100	168,100	0 210	W	1	1- 57- 4
18.002-1-4.2		Martin, Van J.	37,000	13,400	37,000	37,000	0 210	W	1	1- 57- 4.2
18.002-1-4.3		Martin, Van J.	4,700	4,700	4,700	4,700	0 314	W	1	1- 57- 5.3
* 18.002-1-4.12		Oakes, Darrin	33,200	28,200	33,200	33,200	0 240		1	
18.002-1-4.111		McDermott, Jason T.	2,800	2,800	2,800	2,800	0 314		1	1- 57- 5.1
* 18.002-1-4.112		Oakes, Darrin	6,200	6,200	6,200	6,200	0 314	W	1	
18.002-1-4.121		Oakes, Darrin		34,400	39,400	39,400	0 240		1	
18.002-1-5.1		LaDuke, Victor E.	32,000	12,400	32,000	32,000	0 210	W	1	1- 28- 8.1
18.002-1-6.2		Nezezon, Joel M DVM	17,000	7,000	17,000	17,000	0 312		1	

<b>Page Totals</b>	<b>Parcels</b>	35	1,090,500	417,200	1,157,200					
--------------------	----------------	----	-----------	---------	-----------	--	--	--	--	--

School District	402001	Brasher Falls	2019	-----	2020	-----	Res Prp	O R	T	Account Nbr
Parcel Id		Name	Total Av	Land Av	Total Av	Total Av	Pct Cls	C S S C		
18.002-1-6.12		Nezezon, Joel M. DVM.	126,300	12,500	126,300	126,300	0 210		1	
18.002-1-6.111		Nezezon, Joel M.	46,000	46,000	46,000	46,000	0 322	W	1	1- 3- 4
18.002-1-6.112		Town of Brasher	2,500	2,500	2,500	2,500	0 314		8	
18.002-1-6.113		Town of Brasher	4,000	4,000	4,000	4,000	0 311		8	
18.002-1-7.1		Nezezon, Joel M.	14,900	14,900	14,900	14,900	0 321		1	1- 28- 9.1
18.002-1-7.21		Arquiett, Lukas F.	110,000	11,500	110,000	110,000	0 210	W	1	1-28-9.2
18.002-1-7.22		Anderson, Jason	13,000	10,500	13,000	13,000	0 210	W	1	
18.002-1-7.23		Anderson, Jason	4,000	4,000	4,000	4,000	0 314	W	1	
18.002-1-8		Reiche, George Wayne	96,600	11,000	96,600	96,600	0 210	W	1	1- 49-12
18.002-1-9		New York State Reforestation	45,800	45,800	45,800	45,800	0 941	W	3	1230002
18.002-1-10.1		Wilson, Paul	45,400	17,700	45,400	45,400	34 270	W	1	1- 49-11
18.002-1-10.2		Wilson, Ronald J.	14,900	6,900	14,900	14,900	0 270		1	
18.002-1-10.3		Barto, John G.	7,000	7,000	7,000	7,000	0 311		1	
18.002-1-11		Walker, Edmund J.	23,600	10,000	23,600	23,600	0 270	W	1	1- 28- 9.2
18.002-1-12		Burgoyne, John W.	30,000	30,000	30,000	30,000	0 321	W	1	1- 61- 6
18.002-1-15		Lemay, Beverly	11,300	5,300	11,300	11,300	0 210		1	1- 42- 8
18.002-1-16.12		Lemay, Beverly	26,000	5,600	26,000	26,000	0 210		1	
18.002-1-16.13		Sharpe, Brian	23,300	7,100	23,300	23,300	58 270		1	1- 42-10
18.002-1-16.21		Sharpe, Brian	90,000	10,900	90,000	90,000	0 210		1	
18.002-1-16.111		Lemay, Beverly	84,600	22,600	84,600	84,600	0 210	W	1	1- 42-11
18.002-1-17		Kelly, Alton L.	65,200	17,500	65,200	65,200	0 210	W	1	1- 26-13.2
18.002-1-18		Craig, Richard	20,000	20,000	20,000	20,000	0 314	W	1	1- 28-11
18.002-1-19		Smith, Jeffrey	6,300	6,300	6,300	6,300	0 314		1	1- 26-11.4
18.002-1-20		Deon, Alvin L.	4,000	4,000	4,000	4,000	0 314		1	1- 26-11.3
18.002-1-21.1		Deshane, Dale	31,400	7,300	31,400	31,400	0 270		1	1- 16-14
18.002-1-27		Ironton Cemetery	5,100	5,100	5,100	5,100	0 695		8	8- 80- 9
18.002-1-28		New York State Reforestation	138,700	138,700	138,700	138,700	0 941		3	1590004
18.002-1-29		Town of Brasher	73,200	73,200	73,200	73,200	0 852		8	8- 79- 5
18.002-1-31		Adel, Jack I.	52,000	33,600	52,000	52,000	0 117		1	1- 71- 5
18.002-1-32		LaShomb, Carl	34,300	7,200	34,300	34,300	0 210		1	1- 34- 6
18.002-1-33		Huto, Howard Jr.	2,800	2,800	2,800	2,800	0 311		1	1- 37-11
18.002-1-34		Hutchins, Steven	68,000	12,000	68,000	68,000	0 210	W	1	1- 61-15
18.002-1-35		Beckstead, Paul A.	53,700	4,500	53,700	53,700	0 210		1	1- 2-15
18.002-1-36		Blais, Denis J.	78,000	12,000	78,000	78,000	0 210	W	1	1- 5- 5
18.002-1-37		Furnanz Living Trust	67,500	10,000	67,500	67,500	0 210	W	1	1- 49- 1
18.002-1-40.111		Dawson, Michael James (LU)	72,900	12,500	72,900	72,900	0 210	W	1	1- 15- 2.1
18.002-1-41		Storrin, Thomas J.	72,000	12,000	72,000	72,000	0 210	W	1	1- 16- 6

School District	402001	Brasher Falls	2019	-----	2020	-----	Res Prp	O R	T	Account Nbr
Parcel Id		Name	Total Av	Land Av	Total Av	Total Av	Pct Cls	C S S C		
18.002-1-42		Grow, James H.	85,600	16,300	85,600	85,600	0 210	W 1		1- 28- 7
18.002-1-43.12		Furnanz Living Trust	3,800	3,800	3,800	3,800	0 314	W 1		
* 18.002-1-44		Lee, Wallie L.	50,100	7,200	50,100	50,100	0 210	1		1- 50- 2
18.002-1-45		Pomeroy, Fred W.	9,000	9,000	9,000	9,000	0 314	1		1- 53- 6.4
18.002-1-47.1		McGrath, Thomas	27,800	10,500	27,800	27,800	0 260	1		1- 53- 6.6
18.002-1-50		New York State Reforestation	22,100	22,100	22,100	22,100	0 941	3		1630002
18.002-1-51		New York State Reforestation	4,500	4,500	4,500	4,500	0 941	3		1650001
18.002-1-52		New York State Reforestation	2,700	2,700	2,700	2,700	0 941	3		1220101
18.002-1-53		United States Of America	26,200	4,800	26,200	26,200	0 833	8		1-38-10.11
18.002-1-55		New York State Reforestation	79,400	79,400	79,400	79,400	0 941	3		1620002
18.002-1-57		Deshane, Gary W.	13,500	5,400	13,500	13,500	0 270	1		1- 49- 9.2
18.002-1-58		Deshane, Randall F.	53,000	6,000	53,000	53,000	0 270	1		1- 49-10
18.002-1-59		Deshane, Doris	20,600	7,400	20,600	20,600	0 270	1		1- 16-15
18.002-1-60.1		Doxtdator, Russell W (Est)	78,600	7,600	78,600	78,600	0 210	1		
18.002-1-61		TEC Corp	8,500	8,500	8,500	8,500	0 314	1		1- 26-11.2
18.002-1-62.1		Perry, Glen A.	36,000	17,200	36,000	36,000	0 260	W 1		1- 26-13.1
18.002-1-62.2		Arno, Adam J.	28,400	8,400	40,700	40,700	0 280	1		
18.002-1-63		Town of Brasher	2,800	2,800	2,800	2,800	0 314	8		
18.002-1-64		Dishaw, Leon D.	1,000	1,000	1,000	1,000	0 314	1		
* 18.002-1-65		Kurtz, Enos D.	220,700	90,200	220,700	220,700	0 240	W 1		1-15-3.1
* 18.002-1-65.1		Lee, Wallie L.		18,100	155,600	155,600	0 312	W 1		1-15-3.1
18.002-1-65.2		Lee, Amos L.		46,400	171,200	171,200	0 240	W 1		
18.002-1-65.3		Lee, Wallie L.		33,700	33,700	33,700	0 322	1		
18.002-1-65.11		Lee, Wallie L.		28,300	134,300	134,300	0 312	W 1		1-15-3.1
18.003-1-1		New York State Reforestation	19,800	19,800	19,800	19,800	0 941	3		1360003
18.003-1-10.11		Mighty Pine Development LLC	39,500	39,500	39,500	39,500	0 322	W 1		1- 28-13.1
18.003-1-10.12		Klock, Daniel R.	210,000	19,500	210,000	210,000	0 210	W 1		
18.003-1-11		White, Vernon	61,400	11,200	61,400	61,400	0 210	1		1- 69-15
18.003-1-12		New York State Reforestation	159,100	159,100	159,100	159,100	0 941	3		0970004
18.003-1-13		New York State Reforestation	74,100	74,100	74,100	74,100	0 941	3		1010003
18.003-1-14		LaBar, Matthew	3,300	3,300	3,300	3,300	0 323	1		1- 38-15
18.003-1-15		New York State Park	18,700	18,700	18,700	18,700	0 961	8		
18.003-1-16		New York State Reforestation	25,500	25,500	25,500	25,500	0 941	3		0950001
18.003-1-17		New York State Reforestation	56,800	56,800	56,800	56,800	0 941	3		0840003
18.003-1-18		New York State Reforestation	93,000	93,000	93,000	93,000	0 941	3		0850001
18.003-1-19		New York State Reforestation	18,000	18,000	18,000	18,000	0 941	3		1060001
18.003-1-20.1		LaBrake, Thomas J.	20,700	5,800	20,700	20,700	0 260	1		1- 53- 6.2

School District	402001	Brasher Falls	2019	-----	2020	-----	Res Prp	O R	T	Account Nbr
Parcel Id		Name	Total Av	Land Av	Total Av	Total Av	Pct Cls	C S S C		
18.003-1-24		New York State Reforestation	31,300	31,300	31,300	31,300	0 941		3	1370001
18.003-1-29		New York State Reforestation	9,900	9,900	9,900	9,900	0 941		3	1102001
18.003-1-30		Thibault, Dale	50,000	18,700	50,000	50,000	0 312		1	1-71-8.2
18.003-1-31		Lavare, Melinda M.	38,200	8,200	38,200	38,200	0 270		1	
18.003-1-32		Crandall, Scott	59,000	8,000	59,000	59,000	0 270		1	
18.003-1-33		Mighty Pine Development LLC	18,100	18,100	18,100	18,100	0 314	W	1	
18.003-1-34.1		Mantle, Nell	19,800	19,800	19,800	19,800	0 314	W	1	
18.003-2-1.11		Francis, Scott J.	81,000	11,200	81,000	81,000	0 240		1	1- 61- 5.1
18.003-2-2.1		Despaw, Robert G. Sr..	79,900	11,000	79,900	79,900	0 270		1	1- 2-14
18.003-2-3		Lyon, Jack	13,500	13,500	13,500	13,500	0 311	W	1	1- 46- 9.1
18.003-3-2.11		Ward, Christopher (LC)	8,000	8,000	8,000	8,000	0 322		1	1- 71- 8.1
18.003-3-18.112		Pike, Daniel A.	174,800	15,800	174,800	174,800	0 210	W	1	
18.003-3-19		Nezezon, Michael	103,500	6,600	103,500	103,500	0 210		1	1- 28-12.2
18.003-3-20		Munson, Philip K.	99,900	18,400	99,900	99,900	0 210	W	1	
18.003-3-21		Mantle, Nell	125,500	17,500	125,500	125,500	0 210	W	1	
18.003-3-23.2		Grow, M Martha	78,000	15,000	78,000	78,000	0 210		1	
18.003-3-23.11		Grow, Brien T & etal	21,700	21,700	21,700	21,700	0 311	W	1	1- 28-12.1
18.003-3-23.12		Grow, Mary Kay	81,000	11,000	81,000	81,000	0 210		1	
18.004-1-1		New York State Reforestation	30,300	30,300	30,300	30,300	0 941		3	0940002
18.004-1-2		New York State Reforestation	47,200	47,200	47,200	47,200	0 941		3	1070004
18.004-1-3		New York State Reforestation	13,400	13,400	13,400	13,400	0 941		3	1- 65- 8
18.004-1-4.1		Todman, Mcwelling	19,500	19,500	19,500	19,500	0 323		1	1- 74- 7
18.004-1-4.2		Henderson, Randall E Sr. (LU)	71,200	11,650	71,200	71,200	0 271		1	
18.004-1-6.11		Burnell, Thomas D. II.	39,000	18,200	39,000	39,000	66 240		1	1- 7- 8
18.004-1-6.12		Heath, Donna M.	25,000	6,400	25,000	25,000	0 270		1	
18.004-1-7		Dow, Garry	52,000	18,000	52,000	52,000	83 210		1	1- 18- 5
18.004-1-8		Joy, Samantha	26,700	9,100	26,700	26,700	0 210		1	1- 7- 7.2
18.004-1-9.11		Anderson, Victor	48,300	14,300	48,300	48,300	50 210		1	1- 1- 6
18.004-1-12		Gurrola, James J.	33,500	8,500	33,500	33,500	0 271		1	1- 7- 7.1
18.004-1-15.1		Johnson, Jonathan W.	73,200	6,800	73,200	73,200	0 210		1	1- 16- 8
18.004-1-17		Law, Kathy	57,300	5,400	57,300	57,300	0 270		1	1- 25- 6
18.004-1-18		Barkley, Brian	27,800	5,500	27,800	27,800	0 210		1	1- 25- 7
18.004-1-20.1		Baile, George	17,400	5,700	17,400	17,400	0 270		1	1- 38- 2.1
18.004-1-21		New York State Reforestation	242,800	242,800	242,800	242,800	0 941		3	1050015
18.004-1-22		New York State Reforestation	41,800	41,800	41,800	41,800	0 941		3	0820002
18.004-1-23		New York State Reforestation	58,800	58,800	58,800	58,800	0 941		3	0810002
18.004-1-24		New York State Reforestation	13,800	13,800	13,800	13,800	0 961		8	8-78-6

<b>Page Totals</b>	<b>Parcels</b>	37	2,032,100	840,850	2,032,100					
--------------------	----------------	----	-----------	---------	-----------	--	--	--	--	--

School District	402001	Brasher Falls	2019	-----	2020	-----	Res Prp	O R	T	Account Nbr
Parcel Id		Name	Total Av	Land Av	Total Av	Total Av	Pct Cls	C S S C		
18.004-1-25		New York State Reforestation	152,300	152,300	152,300	152,300	0 941		3	0800107
18.004-1-26		New York State Reforestation	22,700	22,700	22,700	22,700	0 941		3	0790001
18.004-1-27		New York State Reforestation	34,500	34,500	34,500	34,500	0 941		3	1040003
18.004-1-28		New York State Reforestation	20,500	20,500	20,500	20,500	0 941		3	0880002
18.004-2-1.1		Rea, Robert C. Sr..	35,000	15,000	35,000	35,000	0 240		1	1- 58- 4 FR
18.004-2-3		Hartigan, Thomas L. Jr.	78,600	6,200	78,600	78,600	0 270		1	1- 18-11
18.004-2-4		Bourcy, Gary	39,100	6,100	39,100	39,100	0 210		1	1- 70-10
18.004-2-5		Premo, Timothy J.	49,500	5,100	49,500	49,500	0 270		1	1- 28- 2
18.004-2-6		Dibello, Eugene	6,100	6,100	6,100	6,100	0 314		1	1- 58- 4.15
18.004-2-7		Dow, Kevin Robert	5,000	5,000	5,000	5,000	0 314		1	1- 58- 4.14
18.004-2-8		Deshane, Ricky	38,000	15,100	38,000	38,000	0 270	W	1	1- 58- 4.19
18.004-2-10		Schink, Rosalie K.	18,000	18,000	18,000	18,000	0 322	W	1	1- 58- 4.18
18.004-2-11		Spellan, Derek E.	205,300	18,000	205,300	205,300	0 210	W	1	1- 58- 4.13
18.004-2-12		Moore, David	18,000	18,000	18,000	18,000	0 322	W	1	1- 58- 4.16
18.004-2-14.1		Schink, Rosalie K.	31,400	31,400	31,400	31,400	0 314	W	1	1- 58- 4.11
18.004-2-14.2		Kocsis, Ronald M.	220,000	22,400	220,000	220,000	0 280	W	1	
18.004-2-15		Bissonette, Daniel	60,800	6,600	60,800	60,800	0 210		1	1- 4-10
18.004-2-16		Compeau, James E (LU)	53,100	6,700	53,100	53,100	0 270		1	1- 18-15
18.004-2-17		Paridis, Edward J.	26,500	25,200	26,500	26,500	0 312	W	1	1- 58- 4.5
18.004-2-18		Lamora, Angus J. Jr.	25,200	25,200	25,200	25,200	0 314	W	1	1- 58- 4.6
18.004-2-19		LaMora, Angus Jr..	36,700	25,200	36,700	36,700	0 210	W	1	1- 4-17
18.004-2-20		Peets, Mark A.	144,100	25,200	144,100	144,100	0 210	W	1	1- 34-17
18.004-2-21		Peets, Mark A.	8,700	8,700	8,700	8,700	0 314	W	1	1- 58- 4.9
18.004-2-22		Kennedy, Frederick Karl	14,000	14,000	14,000	14,000	0 314	W	1	1- 58- 4.7
18.004-2-23		Beamish, Michael J.	13,000	13,000	13,000	13,000	0 314	W	1	1- 58- 4.8
18.004-2-26.11		Hickok, Walter L.	22,500	22,500	22,500	22,500	0 314	W	1	1- 58- 4.3
18.004-2-26.12		Hickok, Walter L.	82,300	12,300	82,300	82,300	0 210		1	
18.004-2-27.2		Gladding, Lindsey R.	71,800	11,800	60,000	60,000	0 270	W	1	
18.004-2-31		Kocsis, Ronald M.	3,200	3,200	3,200	3,200	0 314		1	
18.004-2-34		Rea, Robert C. Jr..	5,300	5,300	5,300	5,300	0 322	W	1	
18.004-2-35		Moore, David R.	15,000	15,000	15,000	15,000	0 314	W	1	1- 58- 4.12
18.004-2-36		Lafrance, Edward Jr.	15,400	15,400	15,400	15,400	0 314	W	1	1- 58- 4.13
18.059-1-1		Henderson, Randall E.	38,800	12,500	38,800	38,800	0 271	W	1	1- 67-15
18.059-1-2		Martin, Ronda A.	20,900	6,800	20,900	20,900	0 271	W	1	1- 7- 9
18.059-1-3		Martin, Ronda A.	56,000	6,800	56,000	56,000	0 210		1	1- 31- 7
18.059-1-4		Deshane, Donna M.	20,600	3,800	20,600	20,600	0 210		1	1- 29- 4
18.059-1-5		Anderson, Victor (LU)	25,900	5,900	25,900	25,900	0 210		1	

<b>Page Totals</b>	<b>Parcels</b>	37	1,733,800	667,500	1,722,000					
--------------------	----------------	----	-----------	---------	-----------	--	--	--	--	--

School District	402001	Brasher Falls	2019	-----	2020	-----	Res Prp	O R	T	Account Nbr
Parcel Id		Name	Total Av	Land Av	Total Av	Total Av	Pct Cls	C S S C		
18.059-2-1		Henderson, Randall E.	17,300	6,800	17,300	17,300	0 210		1	
18.059-2-2		Henderson, Randall E.	3,200	3,200	3,200	3,200	0 314		1	1- 60- 4
18.059-2-3		Snyder, Michael J.	26,800	5,400	26,800	26,800	0 210		1	1- 60- 2
18.059-2-4		Johnson, James	58,000	4,700	58,000	58,000	0 210		1	1- 34- 9
18.059-2-5		Johnson, Jeffrey	22,800	5,000	22,800	22,800	0 270		1	
18.059-2-6		Henderson, Randall E.	13,000	4,600	13,000	13,000	0 210		1	1- 31- 6
18.059-2-7		Henderson, Randall	17,100	6,700	17,100	17,100	0 270		1	1- 31- 5
18.059-2-8		Lopez, Bartholomew	400	400	400	400	0 311		1	
18.059-2-9		Smith, Myrtle M (LU)	62,600	7,800	62,600	62,600	0 210		1	1- 64- 2
18.060-1-4		Henderson, Randall E.	33,200	11,200	33,200	33,200	0 210	W	1	1- 31- 4
18.060-1-5		Monje & etal, Hope	3,500	3,500	3,500	3,500	0 311	W	1	1- 21- 8
18.060-1-6		Mitchell, Ernest	6,500	6,000	6,500	6,500	0 210		1	1- 49- 7
18.060-1-7		Clark, Ronald	38,500	10,000	38,500	38,500	0 210	W	1	
18.060-1-8		Richards, Todd A.	51,000	10,000	51,000	51,000	0 220	W	1	1- 18-13
18.060-1-9		Stowell, Joyce S.	29,100	5,300	29,100	29,100	0 210		1	1- 25- 5
18.060-1-10.1		Powers, Sherri	1,100	1,100	1,100	1,100	0 311	W	1	999-188
18.060-1-10.2		Powers, Sherri	51,400	5,900	51,400	51,400	0 210		1	
18.060-1-11		Masuk, Paul S.	51,000	10,000	51,000	51,000	0 210	W	1	1- 1- 5
18.060-1-12		Masuk, Paul S.	6,000	6,000	6,000	6,000	0 311	W	1	1- 25-12
18.060-1-13		Lavare, Michael V.	39,500	10,000	39,500	39,500	0 270	W	1	1- 56-12
18.060-1-15		Rule, Kathlene J (LC)	42,200	7,900	42,200	42,200	0 270	W	1	1- 1-12
18.060-1-16		Mitchell, Donald J.	46,800	8,700	46,800	46,800	0 210	W	1	1- 33-11
18.060-1-17		Downing, Carmen	6,600	6,600	6,600	6,600	0 311	W	1	1- 64-11
18.060-1-19.3		Barnes, Leo P. Jr..	64,000	5,700	64,000	64,000	0 270		1	
18.060-1-21		Mitchell, Howard	14,600	13,600	14,600	14,600	0 270	W	1	1- 29- 5
18.060-1-22		Ward, Jeffrey (LC)	31,800	6,700	31,800	31,800	0 270		1	
18.060-1-23		Shene, Richard W.	15,400	6,000	15,400	15,400	0 312	W	1	
18.060-2-2.1		Hartigan, Gladys	33,500	5,200	33,500	33,500	0 210		1	1- 30-12
18.060-2-4.1		Stowell, Richard	44,000	5,000	44,000	44,000	0 210		1	1- 74-13.1
18.060-2-4.2		Stowell, Brian M.	19,600	4,600	19,600	19,600	0 270		1	1- 74-13.2
18.060-2-5		Soller, Mark	65,700	7,400	65,700	65,700	0 210		1	1- 74- 8
18.060-2-6.1		Dibble, Daniel	15,900	8,400	15,900	15,900	0 270		1	1- 61-11
18.060-2-6.2		Henderson, Randall E.	12,600	6,700	12,600	12,600	0 270		1	
18.060-2-8		Rubado, Melissa	28,900	5,900	28,900	28,900	0 270		1	1- 57- 2
18.060-2-14		Rubado, Amy J.	23,600	6,700	23,600	23,600	0 210		1	1- 60- 1
18.060-2-16		Dufresne, John	2,400	2,400	2,400	2,400	0 311		1	
18.060-2-19		Robideau, Daniel	4,900	4,900	4,900	4,900	0 314		1	1- 3- 3

School District	402001	Brasher Falls	2019	-----	2020	-----	Res Prp	O R	T	Account Nbr
Parcel Id		Name	Total Av	Land Av	Total Av	Total Av	Pct Cls	C S S C		
18.060-2-20		Stowell, George H (LU)	49,000	4,200	49,000	49,000	0 210		1	1- 66- 3
18.060-3-1		Rovito, Lawrence	2,500	5,000	27,500	27,500	0 312	W	1	1- 64-12.3
18.060-3-2		Link, Joshua R.	12,800	5,000	12,800	12,800	0 260	W	1	1- 71-12
18.060-3-3		Link, Joshua R.	5,000	5,000	5,000	5,000	0 314	W	1	1- 72- 2
18.069-1-1		Marshall, Lesley A.	10,000	10,000	10,000	10,000	0 314	W	1	
18.069-1-2		Marshall, Lesley A.	95,200	11,200	95,200	95,200	0 210	W	1	
18.069-1-3		Ault, Juanita D.	34,200	10,000	34,200	34,200	0 270	W	1	1-710- 8.21
18.069-1-4		Burrows, Reid	58,200	10,000	58,200	58,200	0 260	W	1	
18.069-1-5		McAllister, Michael A (LU)	57,300	15,500	57,300	57,300	0 270	W	1	
18.069-1-6		Felix, Lesa	37,000	11,700	37,000	37,000	0 270	W	1	
18.069-1-7		Heggie, John A.	95,000	11,000	95,000	95,000	0 270	W	1	
18.069-1-8		Ward, Christopher S.	83,800	11,000	83,800	83,800	0 210	W	1	
18.069-1-9.1		Hahn, Heinz	52,800	10,000	52,800	52,800	0 270	W	1	
18.069-1-9.2		Stewart, Dwayne J (LU)	500	500	500	500	0 314	W	1	
18.069-2-1		Wultsch, Elizabeth	121,000	10,200	121,000	121,000	0 210	W	1	
18.069-2-2		Sharlow, Randall P.	63,000	7,300	63,000	63,000	0 270		1	
18.069-2-4		Coughenour, Kevin	54,700	7,200	54,700	54,700	0 270		1	
18.069-2-5		Furnace, Timothy	76,900	13,700	76,900	76,900	0 240		1	
18.069-2-6		Marshall, Lesley A.	12,000	12,000	12,000	12,000	0 314		1	
18.069-3-1		Stewart, Dwayne (LU)	40,200	15,200	40,200	40,200	0 270	W	1	1- 65-13
18.069-3-2		Cruz, Lisa J.	49,000	10,000	49,000	49,000	0 270	W	1	
18.069-3-3		McOuat, J. Robert	40,000	10,000	40,000	40,000	0 270		1	1- 5- 6
18.069-3-4		Grant, Dwight	27,400	9,000	27,400	27,400	0 260	W	1	1- 50- 9
18.069-3-5		Riley, Roy H.	37,500	10,000	37,500	37,500	0 270	W	1	1- 67- 7
18.069-3-6		Phelix, Shauna	27,700	9,500	27,700	27,700	0 260	W	1	1- 30- 5
18.069-3-7		Phelix, Daniel	21,000	9,900	21,000	21,000	0 270	W	1	1- 65-14
19.001-2-1		Wheeler, Eldridge A.	10,900	10,900	10,900	10,900	0 322		1	1- 60- 5.1
19.001-2-2		New York State Reforestation	11,900	11,900	11,900	11,900	0 941		3	1250001
19.001-2-6		Slate, George	22,500	22,500	22,500	22,500	0 322	W	1	1- 53- 7
19.001-2-30		New York State Reforestation	1,400	1,400	1,400	1,400	0 941		3	1220301
19.003-1-2		Pace, Betsy E.	28,600	29,500	29,500	29,500	0 322	W	1	1- 64-12.1
19.003-1-3		Liao, Leo M.	2,850	2,850	2,850	2,850	0 314		1	1- 58- 4.22
19.003-1-4		Mihalik, Michael	5,200	5,200	5,200	5,200	0 314		1	1- 60- 5.2
19.003-1-5.11		Stone , Gerald	5,900	5,900	5,900	5,900	0 322		1	1- 58- 4.21
19.003-1-5.12		Sizeland, Lisa A.	2,500	2,500	2,500	2,500	0 314	W	1	1- 72-16
19.003-1-5.13		Sizeland, Lisa A.	1,600	1,600	1,600	1,600	0 314	W	1	
19.003-1-6		Nason, George H.	17,500	4,500	17,500	17,500	0 260		1	1- 60- 5.4



School District	402001	Brasher Falls	2019	-----	2020	-----	Res Prp	O R	T	Account Nbr
Parcel Id		Name	Total Av	Land Av	Total Av	Total Av	Pct Cls	C S S C		
19.003-1-7		Contreras, Joel E.	2,700	2,700	2,700	2,700	0 314		1	1- 60- 5.3
19.003-1-8		White, Kevin	6,900	6,900	6,900	6,900	0 322		1	1- 60- 6
19.003-1-9.2		Patrick, Myron Trust	2,500	2,500	2,500	2,500	0 314		1	1- 58- 4.20
19.003-1-9.12		Gardner, Gary R.	2,400	2,400	2,400	2,400	0 314		1	1- 58- 4.20
19.003-1-9.111		Venture Vest LLC	5,200	5,200	5,200	5,200	0 314		1	1- 58- 4.20
19.003-1-14		New York State Reforestation	8,500	8,500	8,500	8,500	0 941		3	1- 49- 5
19.003-1-15		Mueller, Ken	22,600	22,600	22,600	22,600	0 323		1	1- 38- 7
19.003-1-16		Saucier, Gary (LU)	7,000	7,000	7,000	7,000	0 920		1	1- 34- 3
19.003-1-17		Bond, Craig A.	1,500	1,500	1,500	1,500	0 314		1	1- 60- 5.5
19.003-1-18.1		Esch, Dennis	85,900	85,900	85,900	85,900	0 910	W	1	1- 36- 9
19.003-1-18.2		Esch, Dennis	16,000	16,000	16,000	16,000	0 910	W	1	
19.003-1-18.3		Esch, Dennis	13,000	13,000	13,000	13,000	0 910	W	1	
19.003-1-18.4		Esch, Dennis	24,700	24,700	24,700	24,700	0 910	W	1	
19.003-1-21		Fetterly, Jason	5,500	5,500	5,500	5,500	0 314		1	1- 58- 4.24
19.003-1-22.1		Gonzalez, Ernesto	7,100	7,100	7,100	7,100	0 322	W	1	1- 58- 4.25
19.003-1-24		Hayes, Dale Ann	12,500	5,100	12,500	12,500	0 260	W	1	1- 17- 9
19.003-1-25		Sizeland, Lisa A.	1,600	1,600	1,600	1,600	0 314	W	1	1- 17-14
19.003-1-27		Clark, Robert J.	10,000	10,000	10,000	10,000	0 322		1	
19.003-1-42		New York State Reforestation	72,700	72,700	72,700	72,700	0 941		3	1260005
19.003-1-47		New York State Reforestation	4,400	4,400	4,400	4,400	0 941		3	1220501
19.045-1-1		Mitchell, Edward J & Etal	17,600	6,700	17,600	17,600	0 210		1	1- 49- 8.1
19.045-1-2		Mitchell, Floyd	11,000	2,800	11,000	11,000	0 270		1	1- 49- 8.2
19.045-2-1		Rafter & etal, Albert	5,300	5,300	5,300	5,300	0 311		1	1- 57- 8
19.045-2-2		Rafter, Richard Albert Sr.	30,600	3,700	30,600	30,600	0 270		1	1- 57-10
19.045-2-3		Rafter, Albert A.	36,600	3,700	36,600	36,600	0 270		1	1- 16-15
19.045-2-4		Rafter, Albert A.	3,300	3,300	3,300	3,300	0 311		1	
19.045-2-5		Deshane, Randall	12,600	5,100	12,600	12,600	0 312		1	
25.001-3-1		New York State Reforestation	29,400	29,400	29,400	29,400	0 941		3	1450001
25.001-3-2.2		Tyo, John F.	28,600	12,600	28,600	28,600	0 270		1	
25.001-3-2.3		Griffin, Robert	43,700	13,900	43,700	43,700	0 271		1	
25.001-3-2.12		Goodreau, Barbara T.	34,400	12,600	34,400	34,400	0 270		1	
25.001-3-2.13		Goodreau, Barbara T.	21,200	12,500	21,200	21,200	0 270		1	
25.001-3-2.14		Delosh, Terry	58,000	12,700	58,000	58,000	0 270		1	
25.001-3-2.15		Goodreau, Gene Jr.	34,000	14,900	34,000	34,000	0 270		1	
25.001-3-2.51		Carvill, Robert G.	12,500	12,500	12,500	12,500	0 910		1	
25.001-3-2.161		Billhardt, Tracy T.	71,900	13,700	71,900	71,900	0 270		1	
25.001-3-3		Peters, William M.	57,600	7,600	57,600	57,600	0 210		1	1- 18- 2

<b>Page Totals</b>	<b>Parcels</b>	37	821,000	478,300	821,000					
--------------------	----------------	----	---------	---------	---------	--	--	--	--	--

School District	402001	Brasher Falls	2019	-----	2020	-----	Res Prp	O R	T	Account Nbr
Parcel Id		Name	Total Av	Land Av	Total Av	Total Av	Pct Cls	C S S C		
25.001-3-4		Besio, Randy	24,700	18,700	24,700	24,700	0 210	1		1- 74- 1.1
25.001-3-5.1		Matthews, Dale J.	9,000	9,000	9,000	9,000	0 314	1		1- 68- 12.2
25.001-3-5.2		Arno, Albert P.	56,500	12,400	56,500	56,500	0 210	1		
25.001-3-6		Wells, Deborah R Miller	20,500	20,000	20,500	20,500	0 312	1		1- 68-12.1
25.001-3-7.2		Dutch, Stacy J.	3,800	3,800	3,800	3,800	0 311	1		
25.001-3-7.3		Dutch, Stacy J.	122,900	16,600	122,900	122,900	0 210	1		
25.001-3-7.4		Dutch, Stacy J.	11,000	11,000	11,000	11,000	0 314	1		
25.001-3-7.11		Ling, Harold	66,900	12,100	66,900	66,900	0 210	1		1- 60-11
25.001-3-7.12		Matthews, Dale J.	26,300	17,400	26,300	26,300	0 116	1		
25.001-3-8		Donnelly, Frank M. IV.	36,200	8,000	36,200	36,200	0 270	1		1- 25-13
25.001-3-9		Meeder, Pamela (LU)	71,700	35,900	71,700	71,700	0 270	1		1- 45-13
25.001-3-10		Jones, William T.	19,800	10,800	19,800	19,800	0 270	1		1- 67- 3
25.001-3-11		Jones, William	145,300	12,200	145,300	145,300	0 210	1		1- 35- 1
25.001-3-12		Kesner, John E III	111,500	12,900	111,500	111,500	0 210	1		1- 41- 8.1
25.001-3-13.2		Zelyez, Michael J.	8,500	8,500	8,500	8,500	0 322	1		
25.001-3-13.4		Lamay, Terry A.	38,000	11,800	38,000	38,000	0 270	1		
25.001-3-13.11		Premo, Bradley A.	18,700	10,000	10,000	10,000	0 311	1		1- 10- 8
25.001-3-13.31		Premo, Bradley A.	38,500	11,000	38,500	38,500	0 270	1		
25.001-3-13.32		LaMay, Terry	14,000	11,600	14,000	14,000	0 312	1		
25.001-3-13.122		Harriman, William M.	107,500	11,000	107,500	107,500	0 210	1		
25.001-3-14.12		Gadway, Delmore T.	60,200	10,000	60,200	60,200	0 270	1		
25.001-3-14.111		Runions, Mark G (LU)	28,300	28,300	28,300	28,300	0 323	1		1- 36- 5.1
25.001-3-14.112		Runions, Christopher	2,500	2,500	2,500	2,500	0 314	1		
25.001-3-15.2		LaDuke, Brettany A.	187,800	12,100	187,800	187,800	0 210	1		
25.001-3-15.112		Mereau, John J.	6,800	6,800	6,800	6,800	0 311	1		
25.001-3-15.113		Laclair, Kristie A.	128,000	14,300	128,000	128,000	0 210	1		
25.001-3-15.114		Haggett, Spencer R.	113,500	10,600	113,500	113,500	0 210	1		
25.001-3-15.121		Jones, William T.	7,000	7,000	7,000	7,000	0 322	1		
25.001-3-15.122		Frawley, Charles M.	92,800	12,200	92,800	92,800	0 210	1		
25.001-3-15.123		Jones, William M.	7,000	7,000	7,000	7,000	0 314	1		
25.001-3-16		New York State Reforestation	14,400	14,400	14,400	14,400	0 941	3		1460001
25.001-3-18		New York State Reforestation	22,000	22,000	22,000	22,000	0 941	3		1520001
25.001-3-19.2		Doner, Todd B.	11,800	11,800	11,800	11,800	0 311	1		
25.001-3-19.3		Jones, William M.	10,100	10,100	10,100	10,100	0 311	1		
25.001-3-19.122		Vice, Henry	68,100	10,600	68,100	68,100	0 270	1		
25.001-3-20		Doner, Todd B.	122,700	14,500	122,700	122,700	0 210	1		
25.001-3-21.1		Brothers, Dwayne A.	86,000	11,900	86,000	86,000	0 210	1		
<b>Page Totals</b>		<b>Parcels</b>	37	1,920,300	470,800	1,911,600				

School District	402001	Brasher Falls	2019	-----	2020	-----	Res Prp	O R	T	Account Nbr
Parcel Id		Name	Total Av	Land Av		Total Av	Pct Cls	C S S C		
25.001-3-22		Mainville, Daniel J.	126,200	14,300		126,200	0 210		1	
25.001-3-23		Baile, Brenda G.	33,400	14,400		33,400	0 270		1	
25.001-3-24		Straight, Donald C.	10,200	10,200		10,200	0 322		1	
25.001-3-25		Straight, Donald C.	122,400	12,000		122,400	0 210		1	
25.001-3-26		Zelyez, Michael J.	3,850	3,850		3,850	0 314		1	
25.001-3-26./1		AT&T Mobility	190,000	0		190,000	0 837		1	
25.001-3-27		Zelyez, Michael J.	104,400	12,000		104,400	0 210		1	
25.001-3-28.1		Terra Sand & Gravel, Inc	40,300	40,300		40,300	0 322		1	1- 1- 1
25.001-3-28.2		Terra Sand & Gravel, Inc	21,600	14,400		21,600	0 260		1	
25.001-3-29		Terra Sand & Gravel, Inc	3,800	3,800		3,800	0 311		1	
25.001-3-30.1		LaValley, Warren W Jr & etal	44,000	13,000		44,000	0 270		1	
25.001-3-30.3		DeSilva, Jennifer A.	39,600	10,600		39,600	0 210		1	
25.001-3-31.1		Smith-Hance, Nancy A.	62,600	11,700		62,600	0 270		1	
25.001-3-32		Gero, Renodyne S.	5,000	5,000		5,000	0 311		1	
25.001-3-33		Gero, Renodyne	36,700	11,300		36,700	0 270		1	
25.001-3-34		Savage, Paul G.	75,500	11,700		75,500	0 210		1	1- 36- 5.3
25.002-1-2		Perry, Mark	14,700	14,700		14,700	0 910		1	1- 32-14
25.002-1-3		Richey, Mary Jo	16,400	5,100		16,400	0 210		1	1- 38- 4
25.002-1-4.1		Perry, Victor A.	27,100	22,600		27,100	0 260		1	1- 49- 4
25.002-1-4.2		Nicholville Telephone Co	18,000	3,400		18,000	0 831		6	
25.002-1-9.111		Lippassaar, Arno	58,000	9,900		73,000	0 510		1	1- 10-14.2
25.002-1-11		Tri-Town Packing Corp	195,400	12,500		195,400	0 449		1	1- 10-14.3
25.002-1-12		King, Shannon S.	102,600	7,700		102,600	0 210		1	1- 45-14
25.002-1-13		Bobrow, Harold	69,600	69,600		69,600	0 105	W	1	1- 69- 7
25.002-1-14		Taylor, Henry Ward	71,900	71,900		71,900	0 910		1	1- 66-13
25.002-1-15		Trainer, Barbara Dodge	66,500	6,000		66,500	0 210		1	1- 62- 5.2
25.002-1-16		McGrath, James T.	54,200	5,900		66,600	0 210		1	1- 62- 8
25.002-1-17.2		Derouchie, Bruce E.	18,900	7,000		18,900	0 270		1	1- 62- 5.12
* 25.002-1-17.12		Burns, John L.	71,000	6,600		71,000	0 270		1	
25.002-1-17.112		Dodge, Dawn M.	85,000	6,600		85,000	0 210		1	
25.002-1-17.121		Burns, John L.		12,600		77,000	0 270		1	
25.002-1-18.1		Vatter, Suzanne (LU)	96,300	6,700		96,300	0 210		1	1- 13-10.1
25.002-1-18.22		Fregoe, Richard W.	103,000	28,400		103,000	0 210		1	
25.002-1-18.211		Jones, William T.	14,500	14,500		14,500	0 311	W	1	1-13-10.2
25.002-1-18.212		Gladding, Jack L.	72,600	56,600		72,600	0 240		1	
25.002-1-18.213		Jones, William T.	500	500		500	0 314		1	
25.002-1-19.1		Bobrow, Harold	88,700	46,000		88,700	0 240	W	1	1- 69- 8.1
<b>Page Totals</b>		<b>Parcels</b>	36	2,093,450	596,750	2,197,850				

School District	402001	Brasher Falls	2019	-----	2020	-----	Res Pct	Prp Cls	O C	R S	T S	Account Nbr
Parcel Id		Name	Total Av	Land Av	Total Av	Total Av						
25.002-1-19.2		Phillips, Tracy E.	60,700	13,000	83,100	83,100	0	210	W	1		1-69-8.2
25.002-1-20		Brothers, Michael J.	59,400	25,400	59,400	59,400	0	240		1		1- 22-10
25.002-1-21		Eldridge, Donald(Trust)(LU)	36,400	21,400	36,400	36,400	0	120		1		1- 8- 1
* 25.002-1-22.1		Marcil, Robert C.	28,100	28,100	28,100	28,100	0	322		1		1- 68- 1
25.002-1-22.2		Carr, Nathan M.	97,100	10,000	97,100	97,100	0	210		1		
25.002-1-22.11		Marcil, Robert C.		26,500	26,500	26,500	0	322		1		1- 68- 1
25.002-1-22.12		Durant, Michael J.		8,500	8,500	8,500	0	322		1		
25.002-1-23		Carr, Nathan M.	10,000	10,000	10,000	10,000	0	314		1		1- 30- 8
25.002-1-24		Chenier, Darcy J.	38,500	10,500	38,500	38,500	0	270		1		1- 36- 7
25.002-1-25.1		Van Patten, Hilda (LU)	53,000	21,700	53,000	53,000	0	210		1		1- 54- 5
25.002-1-30		New York State Reforestation	61,900	61,900	61,900	61,900	0	941		3		1320002
25.002-1-31		New York State Reforestation	56,400	56,400	56,400	56,400	0	941		3		1330003
25.002-1-32		New York State Reforestation	54,100	54,100	54,100	54,100	0	941		3		1500002
25.002-1-33		Strader, David	7,000	7,000	7,000	7,000	0	314	W	1		
25.002-1-34.2/1		St Lawrence Seaway RSA	203,300	0	203,300	203,300	0	837		1		
25.002-1-34.21		Compeau, Gordon J.	110,500	45,500	110,500	110,500	76	240	W	1		
25.002-1-36		Premo, Kevin W.	137,700	44,700	137,700	137,700	0	240	W	1		1- 62- 5.11
* 25.002-1-37		Burns, John L.	6,000	6,000	6,000	6,000	0	314	W	1		
25.002-1-39.1		Clark, Lewis W (LC)	38,600	12,800	38,600	38,600	0	240		1		
25.002-1-39.2		Marcil, Micheline/Jeremy	63,500	41,900	63,500	63,500	0	260		1		
25.002-1-40		LaShomb, Gerald D.	34,400	17,600	44,400	44,400	0	312		1		1-40-11.11
25.002-2-1.1		Gurrola, Melissa A.	76,600	10,200	76,600	76,600	0	210		1		1- 62- 4.2
25.002-2-2.111		Baker, William R.	50,800	18,200	63,800	63,800	0	240		1		1- 62- 4.11
25.002-2-8		Leggue, Lee Ann	63,000	12,300	63,000	63,000	0	240		1		1- 48- 2
25.002-2-9		Murphy, Taylor R.	119,000	7,700	119,000	119,000	0	210		1		1- 70-12
25.002-2-10		Crites, Jason (LC)	60,300	5,000	60,300	60,300	0	210		1		1- 69- 6
25.002-2-11		Tooley, Roger	44,500	15,600	44,500	44,500	0	260	W	1		1- 11- 3
25.002-2-12		Love, Donald	103,300	24,400	103,300	103,300	0	210	W	1		1- 70-13
25.002-2-13.211		Bowles, Mindy Kay	43,300	16,200	43,300	43,300	0	270	W	1		
25.002-2-13.212		Block, Kristen M.	52,200	10,800	52,200	52,200	0	210	W	1		
25.002-2-14.1		Crump, Michelle	69,500	12,200	69,500	69,500	0	210		1		1- 23-14
25.002-2-15		Hare, Candace M.	25,700	7,700	25,700	25,700	0	270		1		1- 33-12
25.002-2-30		Pogue, Mark	22,100	12,100	22,100	22,100	0	270	W	1		1-46-9.2
25.002-3-2		Delisle, Cynthia A.	69,700	12,300	69,700	69,700	0	210		1		1- 36- 5.2
25.002-3-3		Pruner, Elwood R.	20,000	10,000	20,000	20,000	0	270		1		
25.002-3-4.13		Dishaw, Leslie Marie	49,000	10,000	49,000	49,000	0	270		1		
25.002-3-5		Baile, Elizabeth	44,600	18,800	44,600	44,600	77	240		1		
<b>Page Totals</b>		<b>Parcels</b>	35	2,036,100	692,400	2,116,500						

School District	402001	Brasher Falls	2019	-----	2020	-----	Res Prp	O R	T	Account Nbr
Parcel Id		Name	Total Av	Land Av	Total Av	Total Av	Pct Cls	C S S C		
25.002-3-6		Stevens, Scott W.	7,000	7,000	7,000	7,000	0 322		1	
25.002-4-1		New York State Reforestation	20,800	20,800	20,800	20,800	0 941		3	1480001
25.002-4-2		Adams, Craig (Etal) M.	35,200	20,600	35,200	35,200	0 260		1	1- 47- 4
25.002-5-1		Bellinger, Derek	146,400	17,500	146,400	146,400	0 210		1	1- 34- 1
25.002-5-2		Gardner, Benjamin	14,500	14,500	14,500	14,500	0 311		1	1- 34- 1
25.002-5-3		Halada, Nicholas J.	142,200	14,500	142,200	142,200	0 210		1	1- 34- 1
25.002-5-4.2		LaClair, James	13,000	13,000	13,000	13,000	0 311		1	
25.002-5-4.3		Amo, Chad W.	8,000	8,000	8,000	8,000	0 311		1	
25.002-5-4.12		McGrath, Valarie	9,400	9,400	9,400	9,400	0 314		1	
25.002-5-4.13		Shene, Richard	5,500	5,500	5,500	5,500	0 314		1	
25.002-5-4.112		Burns, John L.	8,300	8,300	8,300	8,300	0 314		1	
25.003-5-1		Forbes, Dewitt G.	7,400	7,400	7,400	7,400	0 311		1	
25.003-5-2		Wiley, Eric M.	118,800	10,400	118,800	118,800	0 210		1	
25.003-5-3.1		LaClair, Jeannette L.	4,600	4,100	4,600	4,600	0 312		1	
25.003-5-3.2		Dent, Richard M.	56,900	10,700	56,900	56,900	0 270		1	
25.004-2-1.3		Marlowe, Gina M.	54,200	12,600	54,200	54,200	0 270		1	
25.004-2-1.21		Derouchie, Robert E.	142,100	14,100	142,100	142,100	0 210		1	
25.004-2-1.22		Vanier, Denis M.	163,500	12,300	163,500	163,500	0 210		1	
25.004-2-5		Taylor, Henry Ward	18,600	18,600	18,600	18,600	0 910		1	1- 66-14
25.004-2-6		New York State Reforestation	33,700	33,700	33,700	33,700	0 941		3	0690002
25.004-2-7		New York State Reforestation	17,700	17,700	17,700	17,700	0 941		3	771001
25.004-2-8		New York State Reforestation	14,800	14,800	14,800	14,800	0 941		3	0550001
25.004-2-9		New York State Reforestation	153,800	153,800	153,800	153,800	0 941		3	0510001
25.004-2-10		White, Shane S.	140,500	56,500	140,500	140,500	0 260		1	1- 16- 3
* 25.004-2-11.1		Lamay, Michael H.	107,100	37,100	107,100	107,100	0 112	W	1	1- 37-12
25.004-2-11.2		Simms, Scott	65,800	5,200	65,800	65,800	0 270		1	
25.004-2-11.11		Lamay, Michael H.		34,000	107,100	107,100	0 112	W	1	1- 37-12
25.004-2-11.12		Simms, Scott		5,300	5,300	5,300	0 311		1	
25.004-2-12		Compo, Kent	16,800	16,800	16,800	16,800	0 910		1	1- 12- 1
25.004-2-13.1		Compo, Kent	59,900	48,200	59,900	59,900	0 312		1	1- 27- 1
25.004-2-13.2		Tozier, Richard H.	143,400	40,400	157,600	157,600	0 210	W	1	
25.004-2-14.1		Moller, Helen	46,900	6,800	46,900	46,900	0 210		1	1- 2-10.1
25.004-2-16		Laclair, Vincent	40,600	6,500	40,600	40,600	0 270		1	1- 54- 8
25.004-2-17		Tessier, Gerald	64,600	21,800	64,600	64,600	0 210	W	1	1- 66-15
25.004-2-18		St. Hilaire, Jay M.	42,000	15,700	42,000	42,000	0 270	W	1	1- 44- 8
25.004-2-19		Seguin, Rick	80,600	10,000	80,600	80,600	0 210	W	1	1- 25- 4
25.004-2-20		Compo, Kent S.	61,100	13,100	61,100	61,100	0 210	W	1	1- 1- 4

<b>Page Totals</b>	<b>Parcels</b>	36	1,958,600	729,600	2,085,200					
--------------------	----------------	----	-----------	---------	-----------	--	--	--	--	--

School District	402001	Brasher Falls	2019	-----	2020	-----	Res Prp	O R	T	Account Nbr
Parcel Id		Name	Total Av	Land Av	Total Av	Pct Cls	C S S C			
25.004-2-21		Brabon, Reginald (LU)	76,900	21,600	76,900	0 210	W 1			1- 5-13
25.004-2-22		Kocsis, Lena	54,000	54,000	54,000	0 323	1			1- 52- 9
25.004-2-23.112		Curtis, Charles S.	16,700	9,000	16,700	0 312	1			
25.004-2-23.121		Tubbs, John C.	42,800	14,400	102,400	0 210	1			
25.004-2-24		Fennell, Daniel M.	129,800	34,700	129,800	0 281	W 1			1- 69- 4
25.004-2-25.23		Winkler, Nathan	105,100	30,800	105,100	0 210	W 1			1-74-5.23
25.004-2-26.1		Lavigne, Paul A.	32,400	11,700	32,400	0 270	1			1- 55- 7.1
25.004-2-26.21		Lavigne, Paul A.	292,300	60,800	292,300	0 116	1			1-55-7.2
25.004-2-26.22		Lavigne, Paul A.	70,000	10,700	70,000	0 220	1			
25.004-2-27		Lavigne, Paul A.	8,500	8,500	8,500	0 322	1			
25.004-2-28.2		Clark, Christopher	139,000	9,000	139,000	0 210	1			
25.004-2-28.11		Grow, Brien T & etal	15,000	15,000	15,000	0 323	W 1			1-74-5.21
25.004-2-28.12		Kocsis, Ronald M.	71,500	11,500	71,500	0 220	1			
25.004-2-28.13		Winkler, Nathan	7,400	7,400	7,400	0 322	1			
25.004-2-29		Crump, Robert W.	90,100	13,500	90,100	0 210	1			
25.004-2-30.1		Dumers, Dennis	106,000	13,500	106,000	0 210	1			
25.004-2-30.2		Jenkins, Arnold	64,000	13,500	64,000	0 210	1			
25.004-2-31		Gardner, Craig	67,000	13,000	67,000	0 210	1			
25.004-2-32		Burnett, Gerald	96,100	13,000	96,100	0 210	1			
25.004-2-34		Cappiello, Ronald J.	119,100	10,700	119,100	0 210	1			
25.004-2-35		Ramsdell, Zane A.	69,100	10,700	69,100	0 270	1			
25.004-2-36		Forbes, Robert W.	130,200	50,400	130,200	0 240	1			1- 22- 4
25.004-2-38		Sprague, Niki Lee	157,800	21,800	157,800	64 240	1			1- 13- 9
25.004-2-39.1		Labelle, Tyler J.	84,900	32,700	84,900	0 210	W 1			
25.004-2-39.2		Euto, Jeremy J.	8,800	8,800	8,800	0 314	W 1			
25.004-2-40		Johnson, Elsie	42,700	6,700	42,700	0 210	1			1- 69- 3
25.004-2-41		McGrath, Valarie	166,200	7,000	166,200	0 210	1			
25.004-2-42		Seguin, Rick W.	100,200	14,500	175,000	0 210	W 1			1- 34- 1
25.004-3-1.2		Cook, Richard N.	12,900	6,900	12,900	0 312	1			
25.004-3-1.3		Cook, Richard N.	41,500	9,100	41,500	0 270	1			
25.004-3-1.12		Horner, Shauna	28,200	11,900	28,200	0 270	1			
25.004-3-1.112		Guyette, Jeffrey G.	7,800	7,800	7,800	0 314	1			
25.004-3-2		McGregor, Debra J.	57,800	6,000	57,800	0 210	1			
25.004-3-3		Campbell, Marion H (LU)	54,000	10,200	54,000	0 210	1			1-40-11.4
25.004-3-4.11		Lashomb, Micheline	46,300	16,500	46,300	0 240	1			1- 40-11.2
25.004-3-4.12		Moulton, Christine E.	1,000	1,000	16,500	0 312	1			
25.004-3-5.1		Parker, Joshua D.	82,000	10,000	90,200	0 210	1			1- 40-11.3

School District	402001	Brasher Falls	2019	-----	2020	-----	Res Prp	O R	T	Account Nbr
Parcel Id		Name	Total Av	Land Av	Total Av	Total Av	Pct Cls	C S S C		
25.004-3-5.2		Benn, Gerald S.	30,600	12,300	30,600	30,600	0 210		1	
25.004-3-6		Perry, Jennifer L.	181,500	12,500	181,500	181,500	0 210		1	
25.004-3-7.22		Michaud, Paula A.	6,000	6,000	6,000	6,000	0 311		1	
25.004-3-8		Barlow, Suzanne Marie	39,600	11,900	39,600	39,600	0 270		1	
25.004-4-12.11		Goodrich, Thomas	139,900	17,700	139,900	139,900	0 283		1	1- 34- 1
25.004-4-12.12		Rowe, Brittany L.	164,600	13,500	164,600	164,600	0 210		1	
25.004-4-12.13		Fedonick, Bryan	13,500	13,500	13,500	13,500	0 314		1	
25.028-1-1		Ward, Jeffery B.	67,500	6,300	67,500	67,500	0 270		1	
25.028-1-2		Black, Duane	3,500	3,500	3,500	3,500	0 311		1	1-62-4.2
25.028-1-3		Goodreau, Jessica	36,300	4,400	36,300	36,300	0 210		1	1- 44- 1
25.028-1-4		Nezezon, Paul W.	73,000	5,900	73,000	73,000	0 210		1	1- 54- 3
25.028-1-5		Edwards, Cynthia	85,300	5,900	85,300	85,300	0 210		1	1- 56- 6
25.028-1-6		Phillips, Andrew N.	67,200	6,300	67,200	67,200	0 210		1	1- 70- 7
25.028-1-7		Carr, John A.	52,400	6,300	52,400	52,400	0 210		1	1- 11-12
25.028-1-8		Pecore, Frank	22,100	4,500	22,100	22,100	0 210		1	1- 54- 9
25.028-1-9		Pecore, Frank V.	39,700	4,500	39,700	39,700	0 270		1	1- 54-10
25.028-1-10		Clemmo, Arnold	51,600	4,500	51,600	51,600	0 210		1	1- 41-12
25.028-1-11		Snyder, Lori A.	43,800	4,500	43,800	43,800	0 210		1	1- 55- 2
25.028-1-12		Lundgren, Dorothy R.	69,700	4,500	69,700	69,700	0 210		1	1- 56-14
25.028-1-13		Nezezon, Mark A.	86,000	5,000	86,000	86,000	0 210		1	1- 51-12
25.028-1-14		Burnell, Thomas D.	32,400	4,500	32,400	32,400	0 270		1	1- 31- 3
25.028-1-15		Eldridge, Donald (Trust)	70,900	8,000	70,900	70,900	0 210		1	1- 20- 9
25.028-1-16		Snyder, David W.	21,600	2,600	21,600	21,600	0 210		1	1- 25- 9.1
25.028-1-17		Beach, Jacqueline M.	1,000	500	1,000	1,000	0 486		1	1- 10-14.4
25.028-1-18		Leggue, Allen W.	43,300	6,500	43,300	43,300	0 210		1	1- 42- 5
25.028-1-19		Reid, Ryan C.	103,000	5,600	103,000	103,000	0 220		1	1- 8- 8
25.028-1-20		Snyder, Terrance	29,800	6,800	29,800	29,800	0 210		1	1- 67-13
25.028-1-21		Eldridge, Donald	3,700	3,700	3,700	3,700	0 314		1	1- 20- 8
26.001-1-1.3		Cooke, Roger J.	11,700	11,700	11,700	11,700	0 314	W	1	1-46-9.3
26.001-1-1.4		Panepinto, Paul J.	10,500	10,500	10,500	10,500	0 314	W	1	1-46-9.4
26.001-1-2		Comins, Keegan F.	34,500	10,500	34,500	34,500	0 260	W	1	1- 47-13
26.001-1-3		Becotte, Joyce M.	19,200	9,200	19,200	19,200	0 260	W	1	1- 48-11
26.001-1-4		Galarneau, Gary G.	25,300	11,300	25,300	25,300	0 260	W	1	1- 3-14
26.001-1-5		Cornett, Mark	29,400	12,400	29,400	29,400	0 260	W	1	1- 45- 8
26.001-1-6		Desranleau, Corey	46,400	11,400	46,400	46,400	0 260	W	1	1- 59- 5
26.001-1-7		Durham, Dianna L.	27,400	12,400	27,400	27,400	0 260	W	1	1- 16-13
26.001-1-8		Phillips, Theresa	4,600	4,600	4,600	4,600	0 314	W	1	1- 55- 6

<b>Page Totals</b>	<b>Parcels</b>	37	1,788,500	285,700	1,788,500					
--------------------	----------------	----	-----------	---------	-----------	--	--	--	--	--

School District	402001	Brasher Falls	2019	-----	2020	-----	Res Prp	O R	T	Account Nbr
Parcel Id		Name	Total Av	Land Av	Total Av	Total Av	Pct Cls	C S S C		
26.001-1-9		New York State Reforestation	114,100	114,100	114,100	114,100	0 941		3	1290003
26.001-1-10		New York State Reforestation	81,400	81,400	81,400	81,400	0 941		3	1090109
26.001-1-11		New York State Reforestation	73,900	73,900	73,900	73,900	0 941		3	0860002
26.001-1-12		New York State Reforestation	43,600	43,600	43,600	43,600	0 941		3	0910003
26.001-1-13		New York State Reforestation	31,400	31,400	31,400	31,400	0 941		3	0990002
26.001-1-14		DeLuca Living Trust	8,800	8,800	8,800	8,800	0 322		1	1- 61-12
26.001-1-15		New York State Reforestation	7,600	7,600	7,600	7,600	0 941		3	1000001
26.001-1-16		St Lawrence County	3,937	3,937	3,937	3,937	0 942		1 R	1- 77- 2
26.001-1-17		New York State Reforestation	9,200	9,200	9,200	9,200	0 941		3	1570001
26.001-1-18		New York State Reforestation	13,700	13,700	13,700	13,700	0 941		3	1090209
26.001-1-19		New York State Reforestation	107,500	107,500	107,500	107,500	0 941		3	1270004
26.001-1-21		New York State Reforestation	43,900	43,900	43,900	43,900	0 941		3	1280004
26.001-1-22		New York State Reforestation	73,300	73,300	73,300	73,300	0 941		3	1340004
26.001-1-24		New York State Reforestation	10,800	10,800	10,800	10,800	0 941		3	1540001
26.001-1-25		New York State Reforestation	6,700	6,700	6,700	6,700	0 941		3	1350002
26.001-1-26		New York State Reforestation	52,000	52,000	52,000	52,000	0 941		3	1470003
26.001-1-27		New York State Reforestation	2,000	2,000	2,000	2,000	0 941		3	1490003
26.001-1-28		Kavanagh Irrevocable Trust	4,000	4,000	4,000	4,000	0 920		1	1-7-11
26.002-1-1		New York State Reforestation	90,800	90,800	90,800	90,800	0 941		3	0830004
26.002-1-2		New York State Reforestation	32,800	32,800	32,800	32,800	0 941		3	0800207
26.002-1-3		New York State Reforestation	38,800	38,800	38,800	38,800	0 941		3	0780001
26.002-1-4		New York State Reforestation	39,900	39,900	39,900	39,900	0 941		3	0890001
26.002-1-5.11		Paquin, Peter B.	50,300	50,200	50,300	50,300	0 312		1	1- 18- 4
26.002-1-6		New York State Reforestation	108,100	108,100	108,100	108,100	0 941		3	0900003
26.002-1-7		Dishaw, Jeffrey	22,500	22,500	51,100	51,100	0 312		1	1-999-13
26.002-1-8		Bissonette, Mary	9,800	9,800	9,800	9,800	0 322		1	1- 72- 5
26.002-1-9		Levitt, Jack	187,500	97,800	187,500	187,500	0 242		1	1- 46- 4.1
26.002-1-10.2		Walsh, Michael	6,400	6,400	6,400	6,400	0 323		1	1-33- 9.2
26.002-1-10.3		Reome, Ronald A.	9,900	9,900	9,900	9,900	0 323		1	1- 33- 9.3
26.002-1-10.11		Ellis, Julia	2,400	2,400	2,400	2,400	0 910		1	1- 33- 9
26.002-1-10.12		Fregoe, David	6,500	6,500	6,500	6,500	0 323		1	1- 33- 9.12
26.002-1-11		New York State Reforestation	79,800	79,800	79,800	79,800	0 941		3	0870005
26.002-1-12		Nezezon, Joel M.	1,800	1,800	1,800	1,800	0 323		1	1- 62- 3
26.002-1-14		Staples, James K.	243,500	68,500	243,500	243,500	0 210		1	1- 26-12
26.002-1-15		Wager, William	17,400	9,000	17,400	17,400	0 260		1	1- 48-15.2
26.003-1-1		New York State Reforestation	9,000	9,000	9,000	9,000	0 941		3	0700001
26.003-1-2		New York State Park	11,400	11,400	11,400	11,400	0 961		8	8- 80-12
<b>Page Totals</b>		<b>Parcels</b>	37	1,656,437	1,383,237	1,685,037				



School District	402001	Brasher Falls	2019	-----	2020	-----	Res Prp	O R	T	Account Nbr
Parcel Id		Name	Total Av	Land Av	Total Av	Total Av	Pct Cls	C S S C		
26.003-1-4		New York State Reforestation	8,400	8,400	8,400	8,400	0 941		3	1580001
26.003-1-5		New York State Park	45,600	45,600	45,600	45,600	0 961		8	8-78-2
26.003-1-6		New York State Park	10,500	10,500	10,500	10,500	0 961		8	
26.003-1-8		New York State Park	72,200	72,200	72,200	72,200	0 961		8	8-78-1
26.003-1-9		New York State Reforestation	67,000	67,000	67,000	67,000	0 941		3	0930002
26.003-1-10		Seaway Timber Harvesting	19,100	19,100	19,100	19,100	0 910		1	1- 13-11
26.003-1-11		New York State Reforestation	43,200	43,200	43,200	43,200	0 941		3	0920002
26.003-1-12		New York State Reforestation	74,800	74,800	74,800	74,800	0 941		3	1100004
26.003-1-13		Buckley, Michael D & Etal	61,700	61,700	61,700	61,700	0 105		1	1- 6-13
26.003-1-15		New York State Reforestation	60,200	60,200	60,200	60,200	0 941		3	0710002
26.003-1-16		New York State Reforestation	13,900	13,900	13,900	13,900	0 941		3	0520101
26.003-1-18		New York State Reforestation	9,800	9,800	9,800	9,800	0 941		3	0720001
26.003-1-19		New York State Reforestation	89,200	89,200	89,200	89,200	0 941		3	0520003
26.003-1-20		New York State Reforestation	144,400	144,400	144,400	144,400	0 941		3	0480001
26.003-1-21		New York State Reforestation	1,600	1,600	1,600	1,600	0 941		3	0500001
26.003-1-22		Arquiett, William H.	4,500	4,500	4,500	4,500	0 314		1	
26.004-1-1		Kavanagh Irrevocable Trust	150,400	45,000	150,400	150,400	74 240		1	1- 42- 3
26.004-1-2.1		Clark, Tracy R.	104,000	5,300	104,000	104,000	0 270		1	1- 2- 5
26.004-1-3		Arquiett, Michael S.	24,300	7,800	24,300	24,300	0 270		1	1- 1-15
26.004-1-4.12		Arquiett, William Jr.	111,600	7,800	111,600	111,600	0 210		1	
26.004-1-4.21		Arquiett, Michael Sidney	58,500	7,400	58,500	58,500	0 270		1	
26.004-1-4.112		Arquiett, Anthony James	64,800	6,700	64,800	64,800	0 270		1	
26.004-1-5.21		Dubuque, Christopher	100,000	100,000	100,000	100,000	0 322		1	
26.004-1-6		Becksted, Herbert	56,000	6,900	56,000	56,000	0 210		1	1- 57- 1
26.004-1-7.11		Fregoe, Norma	56,000	7,400	56,000	56,000	0 210		1	1- 23- 9
26.004-1-8.11		Mitchell, Susan D.	65,500	5,600	65,500	65,500	0 210		1	1- 23- 7.1
26.004-1-9.12		King, Pendra J.	24,200	24,200	24,200	24,200	0 322		1	
26.004-1-10.2		Emlaw, Michael A.	124,200	14,000	124,200	124,200	0 210		1	
26.004-1-10.11		Mulvana, Sally	38,800	6,800	38,800	38,800	0 210	W	1	1- 36- 3
26.004-1-10.121		Murray, Roger	12,000	12,000	12,000	12,000	0 312	W	1	
26.004-1-10.122		Dubuque, Christopher E.	17,900	17,900	17,900	17,900	0 322		1	
26.004-1-12.1		Brothers, Bradley	10,500	10,500	10,500	10,500	0 322	W	1	1- 64- 3
26.004-1-12.21		Reck, Richard W.	48,700	48,700	48,700	48,700	0 322		1	
26.004-1-13.2		Smith, James E.	76,000	24,700	76,000	76,000	0 240	W	1	
26.004-1-13.111		Seaway Timber Harvesting Inc	51,900	51,900	51,900	51,900	0 323	W	1	1- 42- 1
26.004-1-14.11		Schlabach, John D.	23,300	23,300	23,300	23,300	0 321		1	1- 48- 6.1
26.004-1-14.12		Schlabach, John D.	18,300	17,300	20,300	20,300	0 240		1	
<b>Page Totals</b>		<b>Parcels</b>	37	1,963,000	1,177,300	1,965,000				

School District	402001	Brasher Falls	2019	-----	2020	-----	Res Prp	O R	T	Account Nbr
Parcel Id		Name	Total Av	Land Av	Total Av	Total Av	Pct Cls	C S S C		
26.004-1-14.13		Schlabach, John D.	12,200	12,200	12,200	12,200	0 321		1	
26.004-1-14.22		Meacham, Arthur G (LU)	48,300	32,600	48,300	48,300	0 240		1	
26.004-1-15		Vanopdurp, Brian	76,600	8,600	76,600	76,600	0 210		1	1- 66-11
26.004-1-16.1		Basmajian, David W.	50,100	49,100	50,100	50,100	0 312		1	1- 68- 6
26.004-1-16.2		Mulvana, Sally	59,000	9,000	59,000	59,000	0 210		1	
26.004-1-17.1		Burgoyne, Allen J.	42,700	42,700	42,700	42,700	0 322		1	1- 48- 4
26.004-1-18		Gingerich, John A.	7,800	7,800	7,800	7,800	0 120		1	1- 6-15
26.004-1-19.2		Buckley, Mark J.	124,200	7,700	124,200	124,200	0 210		1	
26.004-1-19.11		Gingerich, John A.	70,000	70,000	70,000	70,000	0 105		1	1- 6-14
26.004-1-19.12		Arquiett, William	6,300	6,300	6,300	6,300	0 311		1	
26.004-1-20.2		Arquiett, William H.	85,500	8,500	85,500	85,500	0 210		1	
26.004-1-20.11		Arquiett, William	39,400	35,400	39,400	39,400	0 312		1	1- 1-13
26.004-1-20.12		Arquiett, William H. Jr.	5,100	5,100	5,100	5,100	0 314		1	
26.004-1-22.1		Seguin, Rick	29,900	6,200	29,900	29,900	0 210		1	1-48- 6.2
26.004-1-22.2		Schlabach, John D.	21,000	21,000	21,000	21,000	0 105		1	
26.004-1-23		Gravlin, David J.	19,800	19,800	19,800	19,800	0 105		1	
26.004-1-24		Quaker Settlement Cemetery	3,500	3,500	3,500	3,500	0 695		8	
26.004-1-25.2		Wilson, Steven	500	500	500	500	0 314		1	
26.004-1-25.11		Jenkins, Arnold R.	22,300	7,300	22,300	22,300	0 260	W	1	1- 48-15.21
26.004-1-26.1		Wilson, Steven	11,300	11,300	11,300	11,300	0 314	W	1	1- 48-15.22
26.004-1-27		Schnur, Bruce	45,300	18,100	45,300	45,300	0 240	W	1	1- 44-11
26.004-1-28		Taylor Revocable Trust	34,500	34,500	34,500	34,500	0 322		1	
26.004-1-29		Griffith, Ronald A.	35,000	35,000	35,000	35,000	0 322		1	
27.001-1-1.1		Blain, Hughy	93,000	63,100	93,000	93,000	15 240		1	1- 50- 6.1
27.001-1-1.2		Hamilton, Leslie	64,600	7,000	64,600	64,600	0 270		1	1- 50- 6.2
27.001-1-2		Bissonette, Marlene	41,900	10,400	41,900	41,900	0 210		1	1- 50- 7
27.001-1-3		Thompson, Kurt	38,900	38,900	38,900	38,900	0 311		1	1- 42- 7
27.001-1-4		New York State Reforestation	12,800	12,800	12,800	12,800	0 941		3	0270001
27.001-1-26		Wood, Gerald	16,900	16,900	16,900	16,900	0 322	W	1	1- 8- 5
27.001-1-32		Antonchak Trust, Benny	25,600	25,600	25,600	25,600	0 322	W	1	1- 1- 9
27.001-1-33.1		Williams, Dale J.	23,900	23,900	23,900	23,900	0 322	W	1	1- 70- 3
27.001-1-34		Arquitte, Jeffrey S.	55,000	10,000	55,000	55,000	0 270	W	1	1- 11- 9
27.001-1-35		Benoit, Charles M.	89,600	14,500	89,600	89,600	0 210	W	1	1- 38- 3
27.001-1-36		Deutscher, David	18,900	18,900	18,900	18,900	0 920		1	1- 26-10
27.001-1-37		Burns-Hernandez, Jolene M.	3,800	3,800	3,800	3,800	0 314		1	1- 28- 1
27.001-1-38		Loy, Paul H. Jr.	26,000	18,700	26,000	26,000	0 312		1	1- 51- 8.2
27.001-1-39.1		Burns-Hernandez, Jolene M.	30,000	16,100	37,900	37,900	66 210		1	1- 51- 8.11

School District	402001	Brasher Falls	2019	-----	2020	-----	Res Prp	O R	T	Account Nbr
Parcel Id		Name	Total Av	Land Av	Total Av	Total Av	Pct Cls	C S S C		
27.001-1-39.2		Loy, Paul H. Jr.	11,300	11,300	11,300	11,300	0 311		1	1-51-8.2
27.001-1-42.1		Weegar, Richard E.	91,500	10,500	91,500	91,500	0 210		1	
27.001-1-44.1		Wolf, William	700	700	700	700	0 314		1	
27.001-1-45		Wolf, William	27,800	8,700	27,800	27,800	0 210		1	
27.001-2-1		Lovely, Daniel L.	23,000	22,000	23,000	23,000	0 270		1	1- 1- 8
27.001-2-2		Plante, Lucien	17,200	17,200	17,200	17,200	0 920		1	1- 53-12
27.001-2-3		New York State Reforestation	13,300	13,300	13,300	13,300	0 941		3	0350203
27.001-2-4		Dubuque, Christopher E.	16,800	16,800	16,800	16,800	0 311		1	1- 9- 9
27.001-2-6		New York State Reforestation	7,600	7,600	7,600	7,600	0 941		3	0360001
27.001-2-7		New York State Reforestation	7,200	7,200	7,200	7,200	0 941		3	0390001
27.001-2-8		Conger, Fred	18,900	9,900	18,900	18,900	0 260		1	1- 55- 3
27.001-2-9		New York State Reforestation	8,200	8,200	8,200	8,200	0 941		3	0180001
27.001-2-10		New York State Reforestation	129,900	129,900	129,900	129,900	0 941		3	0450005
27.001-2-12		Beckstead, Chris	68,300	7,800	68,300	68,300	0 210	W	1	1- 14-12
27.001-2-18		New York State Reforestation	13,400	13,400	13,400	13,400	0 961		8	
27.001-2-19		New York State Reforestation	35,400	35,400	35,400	35,400	0 961		3	0350103
27.001-2-20		New York State Reforestation	55,400	55,400	55,400	55,400	0 941		3	0280001
27.001-2-21		New York State Reforestation	62,600	62,600	62,600	62,600	0 941		3	0260002
27.001-2-22		Churco, John H.	30,800	19,600	30,800	30,800	0 260		1	1- 59-13
27.001-2-23		New York State Reforestation	15,100	15,100	15,100	15,100	0 941		3	0340001
27.002-1-2		New York State Reforestation	206,100	206,100	206,100	206,100	0 941		3	0440005
27.002-1-3		Durant, Michael	3,400	3,400	3,400	3,400	0 314		1	1- 58- 7
27.002-1-4		New York State Reforestation	28,200	28,200	28,200	28,200	0 941		3	1170307
27.003-1-1		Connor, Robert (LC)	39,600	5,100	39,600	39,600	0 270		1	1- 23- 6.2
27.003-1-2		Fregoe, Philip	3,200	3,200	3,200	3,200	0 314		1	1- 23- 6.1
27.003-1-4		Staples, James K.	25,800	25,800	25,800	25,800	0 322	W	1	1- 48-15.1
27.003-2-1		New York State Reforestation	72,100	72,100	72,100	72,100	0 941		3	0230003
27.003-2-3		New York State Reforestation	7,200	7,200	7,200	7,200	0 941		3	0380001
27.003-2-4		New York State Reforestation	8,600	8,600	8,600	8,600	0 941		3	0210001
27.003-2-6		New York State Reforestation	37,200	37,200	37,200	37,200	0 941		3	0200003
27.003-2-7		New York State Reforestation	14,300	14,300	14,300	14,300	0 941		3	0320001
27.003-2-9		New York State Reforestation	15,700	15,700	15,700	15,700	0 941		3	0190001
27.003-2-10		New York State Reforestation	13,300	13,300	13,300	13,300	0 941		3	0370002
27.003-2-11		Stickney, Russell E.	9,300	9,300	9,300	9,300	0 322		1	1- 66- 1
27.003-2-14		New York State Reforestation	21,000	21,000	21,000	21,000	0 941		3	0430001
27.003-2-15		New York State Reforestation	127,500	127,500	127,500	127,500	0 941		3	0420006
27.003-2-17		Durant, Emily	2,300	2,300	2,300	2,300	0 314		1	1- 37-10

<b>Page Totals</b>		<b>Parcels</b>	37	1,289,200	1,072,900	1,289,200				
--------------------	--	----------------	----	-----------	-----------	-----------	--	--	--	--

School District	402001	Brasher Falls	2019	-----	2020	-----	Res Prp	O R	T	Account Nbr
Parcel Id		Name	Total Av	Land Av	Total Av	Total Av	Pct Cls	C S S C		
27.003-2-18		Green, Richard (LU)	21,900	11,900	21,900	21,900	0 210		1	1- 8-11
27.003-2-19		New York State Reforestation	63,100	63,100	63,100	63,100	0 941		3	0150002
27.003-2-20		Mujisce, Michael	5,400	5,400	5,400	5,400	0 322		1	1- 45-11
27.003-2-21		Yelle, David J.	5,400	5,400	5,400	5,400	0 322		1	1- 72-17
27.003-2-22		Ross, Larry A.	14,000	5,100	14,000	14,000	0 260		1	1- 44- 6
27.003-2-23		Ross, Larry A.	5,100	5,100	5,100	5,100	0 322		1	1- 66-10
27.003-2-24		Vanpatten, Jay P.	75,800	14,400	75,800	75,800	70 281		1	1- 4-15.1
27.003-2-25		Schneider, Norman	6,900	6,900	6,900	6,900	0 322		1	1- 4-15.2
27.003-2-26		Chinski, Barbara (Est)	13,600	13,600	13,600	13,600	0 322		1	1- 9-13
27.003-2-27		Brainard, Robert J.	99,700	20,200	99,700	99,700	0 270		1	1- 42-14
27.003-2-29		Eddy, Michael J.	5,000	5,000	5,000	5,000	0 314		1	1- 46-11
27.003-2-30		Brais, Ruby	3,400	3,400	3,400	3,400	0 314		1	1- 35- 9
27.003-2-31		New York State Reforestation	49,400	49,400	49,400	49,400	0 941		3	0120002
27.003-2-32		New York State Reforestation	61,400	61,400	61,400	61,400	0 941		3	0130002
27.003-2-33		New York State Reforestation	207,000	207,000	207,000	207,000	0 941		3	0110005
27.003-2-34		Geis, William	4,200	4,200	4,200	4,200	0 314		1	1-25-1
27.003-2-38		Griffith, Ronald A.	27,800	27,800	27,800	27,800	0 314		1	
27.003-2-41		Bird, Stuart J.	20,400	20,400	20,400	20,400	0 322		1	1- 44-12
27.003-2-42		Meacham, Bruce E.	2,000	2,000	2,000	2,000	0 910		1	1- 48- 8
27.003-2-43		Eddy, Michael J.	19,900	7,900	19,900	19,900	0 271		1	
27.030-1-1		Dubuque, Everett	49,600	12,600	49,600	49,600	0 260	W	1	1- 58- 8
27.030-1-3.1		LaBrake, Thomas J.	5,800	5,800	5,800	5,800	0 314	W	1	1- 16-10
27.030-1-4		Dubuque, Everett & Ethelyn	33,800	12,200	33,800	33,800	0 260	W	1	1- 59- 6
27.030-1-5		Sauve, William T.	59,600	12,600	59,600	59,600	0 260	W	1	1- 33-10
27.030-1-6		McKercher, Mary A.	35,000	7,600	35,000	35,000	0 210	W	1	1- 62-14
27.030-1-7.1		Cox, Lacey A.	33,600	11,200	33,600	33,600	0 210	W	1	1- 61- 8
27.030-1-9		Dubuque, Christopher	14,600	14,600	14,600	14,600	0 314	W	1	1- 14-15
27.030-1-10		Edwards, Joyce F.	14,500	14,500	14,500	14,500	0 314	W	1	1- 15- 1
27.030-1-11		Franklin, James L.	9,700	9,700	9,700	9,700	0 314	W	1	1- 14-14
27.038-1-8		Cox, Lacey A.	77,400	8,400	77,400	77,400	0 210	W	1	1- 53- 9
27.038-1-9.1		Cox, Lacey A.	60,100	8,000	60,100	60,100	0 260	W	1	1- 66- 7.1
27.038-1-11		Martin, Bruce	41,600	13,100	41,600	41,600	0 260	W	1	1- 20-14
27.038-1-12		Martin, Bruce	3,500	3,500	3,500	3,500	0 314	W	1	1- 5- 3
27.038-1-13		Salvail, Ann	21,000	5,600	21,000	21,000	0 210		1	1- 8- 6
27.038-1-14		Castle, Joseph	5,400	2,500	5,400	5,400	0 260		1	1- 63- 3
27.038-1-15		Gauthier, Robert B.	10,000	4,300	10,000	10,000	0 260		1	1- 8-14.2
27.038-1-16		Butler, Hariett	15,200	6,200	15,200	15,200	0 270		1	1- 55-12.3

School District	402001	Brasher Falls	2019	-----	2020	-----	Res Prp	O R	T	Account Nbr
Parcel Id		Name	Total Av	Land Av	Total Av	Total Av	Pct Cls	C S S C		
27.038-1-17		Dubuque, Christopher E.	14,300	4,100	14,300	14,300	0 270	1		1- 55-12.2
27.038-1-18		Northrop, Bruce	4,800	4,800	4,800	4,800	0 311	1		1- 35- 2
27.038-1-19		Hubbard, Shawn M.	7,000	2,400	7,000	7,000	0 312	1		1- 54-13
27.038-1-20		Hubbard, Shawn M.	36,000	10,900	36,000	36,000	0 210	W 1		1- 54-14
27.038-1-21.1		Perkins, Phillip	52,100	11,100	52,100	52,100	0 210	W 1		1- 58- 9
27.038-1-22		Green, Eric J.	10,000	10,000	10,000	10,000	0 314	W 1		1- 36- 4
27.038-1-23		Duquette, Mark (LC)	54,000	12,800	54,000	54,000	0 270	W 1		1- 49-13
27.038-1-24		Duquette, Mark A.	17,600	11,000	17,600	17,600	0 270	W 1		1- 27-13
27.038-1-25.1		Bullock, Joseph	78,000	6,900	78,000	78,000	0 210	1		1- 49-14
34.002-2-1.11		Sterling, John Scott	79,000	7,000	79,000	79,000	0 270	1		1- 8- 9
34.002-2-1.12		Savage, Roy F.	98,000	29,800	98,000	98,000	0 240	1		
34.002-2-1.21		Furnace, Erma J (Estate)	38,100	8,100	38,100	38,100	0 210	1		
34.002-2-1.22		Boyce, John R.	17,800	17,800	17,800	17,800	0 322	1		
34.002-2-2		Burnett, David (LU)	68,300	12,800	68,300	68,300	0 210	W 1		1- 49- 2
34.002-2-3.1		Snider, Gregory L.	81,300	11,500	81,300	81,300	0 210	W 1		1- 10-10
34.002-2-3.2		Dodge, George	83,700	21,000	83,700	83,700	0 210	W 1		
34.002-2-4		Boyce, John R.	450,400	69,400	450,400	450,400	0 113	W 1		1- 35- 3
34.002-2-5		Liberty Fur Farms Inc #601	34,600	11,600	34,600	34,600	0 449	1		1- 43- 1
34.002-2-6		Warner, Lisa M.	5,200	5,200	5,200	5,200	0 314	1		1- 43- 3
34.002-2-7		Warner, Lisa M.	4,200	4,200	4,200	4,200	0 314	W 1		1- 43- 4
34.002-2-8		Niagara Mohawk Power Corp	369,792	6,200	369,792	369,792	0 872	6 R		6-75-5.1
34.002-2-9		Podgurski, Steven J.	23,600	10,000	23,600	23,600	0 260	W 1		1- 35-11
34.002-2-10		Brothers, Dennis M.	27,800	16,300	27,800	27,800	0 270	W 1		1- 47- 3
34.002-2-11		Morgan, Timothy B.	144,600	36,000	144,600	144,600	79 240	1		1- 54- 7
34.002-2-12		Dullea, Mark C.	22,700	22,700	22,700	22,700	0 105	1		1- 19- 3
34.002-2-13		Morgan, Timothy B.	5,200	5,200	5,200	5,200	0 314	1		
34.002-4-2		Savage, Vance	35,400	6,200	35,400	35,400	0 475	1		
34.002-4-3		Seguin, Rick	22,800	3,600	22,800	22,800	0 475	1		1- 61-10
34.002-4-4.11		Warner, Lisa M.	17,500	17,500	17,500	17,500	0 322	W 1		
34.002-4-4.12		Warner, Lisa M.	181,300	27,200	181,300	181,300	0 210	W 1		
34.004-5-1		Dullea, Mark C.	8,500	8,500	8,500	8,500	0 105	1		1- 14- 1
34.004-5-2.1		Demo, William	3,500	3,500	3,500	3,500	0 322	1		1- 15-11
34.004-5-2.2		Town of Brasher	4,500	4,500	4,500	4,500	0 853	8		
34.004-5-3		Daoust, James M.	79,800	13,800	79,800	79,800	0 210	1		1- 14- 2
34.004-5-4		Premo, Darren J.	5,100	5,100	5,100	5,100	0 323	1		1- 17- 3
34.004-5-5		Dimatteo, Joseph N.	38,100	6,800	38,100	38,100	0 210	1		1- 56-11
34.052-1-1		Collins, Charles Jr..	76,900	10,200	76,900	76,900	0 210	1		1- 55- 5

<b>Page Totals</b>	<b>Parcels</b>	37	2,301,492	475,700	2,301,492					
--------------------	----------------	----	-----------	---------	-----------	--	--	--	--	--

School District	402001	Brasher Falls	2019	-----	2020	-----	Res Prp	O R	T	Account Nbr
Parcel Id		Name	Total Av	Land Av	Total Av	Total Av	Pct Cls	C S S C		
34.052-1-2		Provost, Heith M.	12,200	12,200	12,200	12,200	0 322	1		1- 32- 1
34.052-1-3		Howie, Bruce L.	9,500	9,500	9,500	9,500	0 314	1		1- 13-15.11
34.052-1-4		Charlebois, Jacques E.	78,800	11,900	78,800	78,800	0 210	1		1- 13-15.3
34.052-1-5		Keenan, John M.	130,000	13,400	130,000	130,000	0 240	1		1- 68- 7.1
34.052-1-6		Safford Family Irrevoc Trust	78,500	8,900	78,500	78,500	0 210	1		1- 27-15
34.052-1-7		Reome, Anne Marie	48,000	9,700	48,000	48,000	0 210	1		1- 11- 1
34.052-1-8		Crump, Rex A. Jr.	45,400	9,300	45,400	45,400	0 210	1		1- 36- 2
34.052-1-10		Durant, Tayla L.	111,700	6,700	111,700	111,700	0 210	1		1- 73-10
34.052-1-11		Bell, Melissa Anne	59,200	5,900	59,200	59,200	0 210	1		
34.052-1-12		Compeau, Gordon	6,800	6,800	6,800	6,800	0 311	1		1- 10-13.1
34.052-1-13		Smith, Eric	53,900	6,500	53,900	53,900	0 210	1		1-10-13.2
34.052-1-14		Smith, Eric	4,000	4,000	4,000	4,000	0 314	1		1- 13-15.2
34.052-1-15		Town of Brasher	9,400	4,400	9,400	9,400	0 682	8		
34.052-1-16		Seguin, Rick	31,700	5,000	31,700	31,700	0 210	1		1- 55- 1
34.060-1-1		Thompson, Thomas	57,900	10,200	57,900	57,900	0 210	1		1- 74- 9.1
34.060-1-2		Daoust, John	2,500	2,500	2,500	2,500	0 311	1		1- 7- 5
34.060-1-3		Daoust, John F.	76,700	9,500	76,700	76,700	0 210	1		1- 56- 9
34.060-1-4		Ramie, Joseph N.	75,900	9,400	75,900	75,900	0 210	1		1- 52-11
34.060-1-5		Cosores, John	59,500	9,500	59,500	59,500	0 210	1		1- 66- 9
34.060-1-6		Dunning, Jeremy	63,200	7,200	63,200	63,200	0 210	1		1- 46-14
34.060-1-7		Emerson, Chad J.	48,900	10,700	48,900	48,900	0 210	1		1- 40- 4
34.060-1-8		Arquiett, Nicholas D.	7,400	7,400	7,400	7,400	0 311	1		1- 21- 6
34.060-1-9		Nicholville Telephone Co	35,200	4,200	35,200	35,200	0 831	6		6- 75- 6
34.060-1-10		Plante, Lucien N.	53,400	7,200	53,400	53,400	0 411	1		1- 47-14
34.060-1-11		Demo, William	100,500	9,900	100,500	100,500	0 210	1		1- 15-12
34.060-1-12		Sauvie, Steven J.	60,900	7,300	60,900	60,900	0 210	1		1- 55-13
34.060-1-13		Yandoh, Stephen F.	43,300	6,000	43,300	43,300	0 210	1		1- 14- 6
34.060-1-14		Cook, Dale W.	35,000	6,000	35,000	35,000	0 210	1		1- 14-11
34.060-1-15		Best, Michael	67,500	6,700	67,500	67,500	0 210	1		1- 36-15
34.060-1-16		Tippie, Justin B.	37,300	7,000	37,300	37,300	0 210	1		1- 67- 8. 1
34.060-1-17		Douglas, Rodney E.	53,300	4,700	53,300	53,300	0 210	1		1- 18- 3
34.060-1-18		Brown, Katherine R.	46,000	6,200	46,000	46,000	0 210	1		1- 67- 8.2
34.060-1-19		Todd, Randy R. II.	72,700	7,100	72,700	72,700	0 210	1		1- 42-13.2
34.060-1-20		Michaud, Mark J.	88,700	5,500	88,700	88,700	0 210	1		1- 35-15
34.060-1-21		Jackson, Lorissa L.	54,400	7,000	54,400	54,400	0 210	1		1- 53-15
34.060-1-22		McCuin, Ryan	60,000	6,300	60,000	60,000	0 210	1		1- 23-11
34.068-4-1		Liberty Real Estate	7,800	7,800	100,000	100,000	0 432	1		1- 53-13

<b>Page Totals</b>	<b>Parcels</b>	37	1,887,100	279,500	1,979,300					
--------------------	----------------	----	-----------	---------	-----------	--	--	--	--	--

School District	402001	Brasher Falls	2019	-----	2020	-----	Res Prp	O R	T	Account Nbr
Parcel Id		Name	Total Av	Land Av	Total Av	Total Av	Pct Cls	C S S C		
34.068-4-2		Fukes, Kiel A (LC)	66,500	10,600	66,500	66,500	40 283	1		1- 24- 3
34.068-4-3		Gilbert, Elijah H.	56,000	8,000	56,000	56,000	0 210	1		1- 25- 8
34.068-4-4.1		Ronan, Gerilyn A.	55,000	6,700	55,000	55,000	0 210	1		1- 31- 2
* 34.068-4-7		Moulton, Richard	59,600	13,600	59,600	59,600	0 210	W 1		1- 51- 1
* 34.068-4-7.1		Town of Brasher		13,600	59,600	59,600	0 314	1		1- 51- 1
34.068-4-7.2		Moulton, Richard G.		100	100	100	0 311	1		
34.068-4-7.3		Moulton, Jennifer M.		13,600	59,600	59,600	0 210	W 1		
34.068-4-7.11		Town of Brasher		1,000	1,000	1,000	0 682	8		1- 51- 1
* 34.068-4-8		Moulton, Richard G.	56,300	7,300	56,300	56,300	0 484	1		1- 29-11
34.068-4-8.1		Moulton, Jennifer M.		100	100	100	0 311	1		1- 29-11
34.068-4-8.2		Moulton, Richard G.		7,300	56,300	56,300	0 484	1		
* 34.068-4-8.3		Town of Brasher		1	1	1	0 314	1		
34.068-4-9		Town of Brasher	8,800	5,700	8,800	8,800	0 682	8		8- 79- 9
34.068-4-10		Town of Brasher	587,674	12,000	587,674	587,674	0 682	8		8- 79- 8
34.068-4-11		Liberty, Jeffrey A.	19,400	2,800	19,400	19,400	0 312	W 1		1- 43- 2
34.068-4-12		Adams, Anne M.	50,500	7,400	50,500	50,500	0 210	1		1- 8-12
34.068-4-13		Cameron, Timothy R.	7,700	7,700	7,700	7,700	0 311	W 1		
35.001-1-1		New York State Reforestation	33,700	33,700	33,700	33,700	0 941	3		0490001
35.001-1-2		New York State Reforestation	70,300	70,300	70,300	70,300	0 941	3		0630001
35.001-1-3.21		Bedard, Simone	35,000	35,000	35,000	35,000	0 323	W 1		1- 43- 9.12
35.001-1-5.1		McGreevy, John	155,900	58,600	155,900	155,900	0 113	W 1		1- 47- 7
35.001-1-6		Scott, Barbara J.	11,100	11,100	11,100	11,100	0 314	W 1		1- 14- 9
35.001-1-7		Town of Brasher	31,600	11,600	31,600	31,600	0 852	8		8- 79-14
35.001-1-8		Barr, Robert B.	57,500	13,500	57,500	57,500	0 240	W 1		1- 17- 1
35.001-1-11.1		Seguin, Rick	16,700	6,700	16,700	16,700	0 270	1		1- 17- 2
35.001-1-13		New York State Park	25,300	25,300	25,300	25,300	0 961	8		8-78-5
35.001-1-14		Prashaw, Joseph	2,300	2,300	2,300	2,300	0 323	1		1- 25- 2
35.001-1-15.12		Seguin, Rick	26,900	6,900	26,900	26,900	0 210	1		
35.001-2-1		New York State Reforestation	22,600	22,600	22,600	22,600	0 941	3		0560001
35.001-2-2		New York State Reforestation	68,200	68,200	68,200	68,200	0 941	3		0570001
35.001-2-3		New York State Reforestation	62,800	62,800	62,800	62,800	0 941	3		0530002
35.001-2-4		New York State Reforestation	600	600	600	600	0 941	3		0650001
35.001-2-5.11		Ashley, Patrick (Lu)	96,400	39,900	96,400	96,400	66 240	1		1- 2- 1
35.001-2-7		New York State Reforestation	90,300	90,300	90,300	90,300	0 941	3		0590106
35.001-2-8.1		Robillard, Randy	154,600	55,200	154,600	154,600	0 240	1		1- 50-15
35.001-2-8.2		Robilard, Randy	12,700	12,700	12,700	12,700	0 311	1		
35.001-2-9		Golden, Bruce D.	49,700	7,200	49,700	49,700	0 210	1		1- 40-14
<b>Page Totals</b>		<b>Parcels</b>	33	1,875,774	717,500	1,992,874				

School District	402001	Brasher Falls	2019	-----	2020	-----	Res Prp	O R	T	Account Nbr
Parcel Id		Name	Total Av	Land Av	Total Av	Total Av	Pct Cls	C S S C		
35.001-2-10		Logan, John W.	19,200	16,200	16,200	16,200	0 322	1		1- 70-14
35.001-2-11		Logan, John W.	35,400	8,700	35,400	35,400	0 270	1		1- 65-10
35.001-2-12		Jock, Wayne	101,300	6,900	101,300	101,300	0 210	1		1- 50- 3
35.001-2-13		DePoalo, Allen J.	52,200	6,100	52,200	52,200	0 210	1		1- 71-10
35.001-2-14		Cryderman, Richard P.	82,700	10,900	82,700	82,700	0 210	1		1- 44- 7
35.001-2-15		New York State Reforestation	4,900	4,900	4,900	4,900	0 941	3		0590206
35.001-2-16		New York State Reforestation	45,800	45,800	45,800	45,800	0 941	3		0730002
35.001-2-17		New York State Reforestation	38,200	38,200	38,200	38,200	0 941	3		0590306
35.001-2-18		New York State Reforestation	35,600	35,600	35,600	35,600	0 941	3		0600001
35.001-2-19		Exware, Frederick M.	79,600	7,200	79,600	79,600	0 260	1		
35.001-2-20		New York State Reforestation	28,400	28,400	28,400	28,400	0 941	3		0610001
35.001-2-21		New York State Park	60,000	60,000	60,000	60,000	0 961	8		8-78-4
35.001-2-22.1		White, Robert A.	5,200	5,200	5,200	5,200	0 314	1		1- 58- 3.41
35.001-2-22.2		White, Robert A.	77,100	7,600	77,100	77,100	0 210	1		1- 58- 3.42
35.001-2-22.3		White, Robert A.	5,000	5,000	5,000	5,000	0 314	1		1- 58- 3.43
35.001-2-23		White, Robert A.	4,700	4,700	4,700	4,700	0 314	1		1- 58- 3.5
35.001-2-24		Austin, Patrick	95,000	7,100	95,000	95,000	0 210	1		1- 58- 3.3
35.001-2-25		St. Hilaire, Gerald F.	125,000	6,900	125,000	125,000	0 210	1		1- 58- 3.2
35.001-2-26.1		LaBier, Kevin	99,700	7,500	99,700	99,700	0 210	1		1- 58- 3.1
35.001-2-27		Deshane, Matthew	120,000	7,400	120,000	120,000	0 210	1		1- 59- 4
* 35.001-2-28		Geiger, Walter J	66,100	5,700	66,100	66,100	0 210	1		1- 11- 2.2
35.001-2-28.1		Geiger, Walter J		5,700	66,100	66,100	0 210	1		1- 11- 2.2
35.001-2-29.21		Nezezon, Matthew A.	99,400	7,900	99,400	99,400	0 210	1		
* 35.001-2-29.121		Geiger, Walter J.	2,500	2,500	2,500	2,500	0 311	1		
35.001-2-30.1		Fick, Thomas J.	59,800	15,100	59,800	59,800	0 240	1		1- 74-10
35.001-2-31		Shamrock Club of Brasher Inc.	50,500	14,500	50,500	50,500	0 534	1		1- 74-12.2
35.001-2-32		Catholic Church	4,900	4,900	4,900	4,900	0 695	8		1- 35-12
35.001-2-33		Logan, Daniel J.	63,800	8,000	63,800	63,800	0 270	1		1- 74-12.3
35.001-2-34		Demers, Wayne	4,900	4,900	4,900	4,900	0 314	1		1- 31-17
35.001-2-36		St Patrick's Cemetery Assoc.	4,300	4,300	4,300	4,300	0 695	8		8- 74-12.12
35.001-2-37		St Patrick's Cemetery Assoc.	9,100	5,000	9,100	9,100	0 695	8		8- 80- 8
35.001-2-38		Wilson, Barbara H (LU)	85,800	22,600	85,800	85,800	0 240	1		1- 29- 9
35.001-2-39.1		Stearns, Helen E.	87,000	25,500	87,000	87,000	0 240	1		1- 35-13.1
35.001-2-40		St Patricks Church	15,200	15,200	15,200	15,200	0 910	8		1-74-12.1
* 35.001-2-41		LaFountain, Dale S.	47,400	5,900	47,400	47,400	0 260	1		1- 64-15
35.001-2-41.1		LaFountain, Dale S.		5,900	47,400	47,400	0 260	1		1- 64-15
* 35.001-2-42.1		Lavare, Sally	57,500	7,500	57,500	57,500	0 210	1		1- 41-10.1

<b>Page Totals</b>	<b>Parcels</b>	33	1,599,700	459,800	1,710,200					
--------------------	----------------	----	-----------	---------	-----------	--	--	--	--	--



School District	402001	Brasher Falls	2019	-----	2020	-----	Res Prp	O R	T	Account Nbr
Parcel Id		Name	Total Av	Land Av	Total Av	Total Av	Pct Cls	C S S C		
35.001-2-42.11		Lavare, Sally		7,500	57,500		0 210	1		1- 41-10.1
* 35.001-2-42.12		LaFountain, Dale S.		1	1		0 314	1		
35.001-2-43		New York State Reforestation	11,700	11,700	11,700		0 941	3		0540001
35.001-2-43./1		New York State Higway Garage	70,575	4,575	70,575		0 651	8		0540001
35.001-2-44		Moody, Dennis J.	5,200	5,200	5,200		0 323	1		1- 48- 5
35.001-2-45.1		Eldridge, Patricia I.	2,000	2,000	2,000		0 322	1		1- 11- 2.1
35.001-2-45.2		Murray, Gary	56,500	6,500	56,500		0 210	1		
35.001-2-46		Seguin, Rick	8,800	8,800	8,800		0 310	1		
35.002-1-1		Kocsis, Ronald M.	130,000	30,200	130,000		70 240	1		1- 21- 9
35.002-2-1.2		Pomaski, Chester R.	47,300	47,300	47,300		0 323	W 1		
35.002-2-1.11		Remensnyder, Charles Jr..	70,300	11,000	70,300		44 240	W 1		1- 12- 4
35.002-2-1.12		Walker, Roy H.	17,400	17,400	17,400		0 322	W 1		
35.002-2-2.112		Cole, Tracy A.	24,100	19,300	24,100		0 312	1		
35.002-2-56		Martin, Randy L.	10,000	10,000	10,000		0 314	1		1- 7- 3
35.002-2-57		Crump, Alayna L.	70,900	11,500	70,900		0 210	W 1		
35.002-2-58		Cella, Vincenzo	12,000	10,500	12,000		0 312	1		
35.002-2-59		Clark, Franklin A.	29,200	10,500	52,700		0 260	W 1		
35.002-2-60		Clark, Franklin A.	19,000	6,000	6,000		0 310	W 1		
35.002-2-61		Prentice, Gerald R.	11,200	11,200	11,200		0 322	W 1		1- 29- 7.11
35.002-4-1		New York State Reforestation	3,500	3,500	3,500		0 941	3		0770001
35.002-4-2		New York State Reforestation	1,200	1,200	1,200		0 941	3		0680001
35.002-4-3		New York State Reforestation	17,300	17,300	17,300		0 941	3		0670001
35.002-4-4		New York State Reforestation	26,500	26,500	26,500		0 941	3		0750002
35.002-4-6.2		Scheidt, Richard J.	11,800	11,800	11,800		0 323	1		1-25-10.2
35.002-4-6.3		Karvandi, Jahon M.	6,300	6,300	6,300		0 323	1		1-25-10.3
35.002-4-6.4		Petersen, Ralph	6,600	6,600	6,600		0 323	1		1-25-10.4
35.002-4-6.5		Depoalo, Daniel	69,200	9,200	69,200		0 210	1		1-25-10.5
35.002-4-6.6		McCormack, Robert F.	9,700	9,700	9,700		0 323	1		1-250-11.6
35.002-4-6.11		Recore, Wilfred J.	89,800	29,700	89,800		0 240	1		1- 25-10.11
35.002-4-7		Fregoe, Rolland J.	68,000	12,600	68,000		0 260	W 1		1- 51-11.6
* 35.002-4-8.111		Russell, Edward E.	93,400	28,500	93,400		0 210	1		1- 51-10
35.002-4-8.112		LaDuke, Barbara	20,000	12,000	20,000		0 270	W 1		
35.002-4-13		Roach, Rodney W.	36,500	10,800	36,500		0 270	W 1		1- 51-11.3
35.002-4-16		Pierce, Robert	56,400	52,400	56,400		0 270	1		1- 64- 9.2
35.002-4-17		New York State Reforestation	44,500	44,500	44,500		0 941	3		0760002
35.002-4-18		New York State Reforestation	56,100	56,100	56,100		0 941	3		0660103
35.002-4-19		New York State Park	38,600	38,600	38,600		0 961	8		
<b>Page Totals</b>		<b>Parcels</b>	35	1,158,175	579,975	1,226,175				

School District	402001	Brasher Falls	2019	-----	2020	-----	Res Prp	O R	T	Account Nbr
Parcel Id		Name	Total Av	Land Av	Total Av	Total Av	Pct Cls	C S S C		
35.002-4-20		New York State Reforestation	32,500	32,500	32,500	32,500	0 941		3	0660203
35.002-4-23.11		Williams, Bruce	6,100	6,100	6,100	6,100	0 323		1	1- 36-17
35.002-4-23.21		Clark, Arlene	37,700	16,700	37,700	37,700	0 113		1	
35.002-4-24		Byrnes, Jimmy	23,700	23,700	23,700	23,700	0 322	W	1	1-25-10.12
35.002-4-25		Aubrey, James M.	7,300	7,300	7,300	7,300	0 323	W	1	1-999-16
35.002-4-26		Warriner, Philip	31,700	5,100	31,700	31,700	0 210		1	1- 68-14
35.002-4-27		Russell, Edward E.		23,900		88,800	0 210		1	1- 51-10
35.002-4-28		Rubino, Patricia		6,400		6,400	0 322		1	
35.002-5-1.11		Abraham, Jenson J.	63,500	63,500	63,500	63,500	0 322	W	1	
35.002-5-2		Seaway Timber Harvesting Inc	12,900	12,900	12,900	12,900	0 322		1	
35.002-5-3.1		Seaway Timber Harvesting, Inc.	9,300	9,300	9,300	9,300	0 314	W	1	
35.002-5-4.1		Seaway Timber Harvesting, Inc.	6,600	6,600	6,600	6,600	0 314	W	1	
35.002-5-5		Seaway Timber Harvesting, Inc.	8,200	8,200	8,200	8,200	0 314	W	1	
35.002-5-6		Seaway Timber Harvesting, Inc.	7,000	7,000	7,000	7,000	0 314	W	1	
35.002-5-7		Seaway Timber Harvesting, Inc.	5,000	5,000	5,000	5,000	0 314	W	1	
35.002-5-8		Seaway Timber Harvesting, Inc.	5,400	5,400	5,400	5,400	0 314	W	1	
35.002-5-9		Seaway Timber Harvesting, Inc.	6,700	6,700	6,700	6,700	0 314	W	1	
35.002-5-10		Seaway Timber Harvesting, Inc.	6,700	6,700	6,700	6,700	0 314	W	1	
35.002-5-11		Sharpe, Scott	15,200	15,200	15,200	15,200	0 322	W	1	
35.002-5-12		Mossow, Brent	7,300	7,300	7,300	7,300	0 314	W	1	
35.027-1-1.1		Rayome, Joseph H.	11,300	11,300	11,300	11,300	0 323	W	1	1- 59- 3
35.027-1-3.1		LaPrade, Charles E.	35,800	7,800	35,800	35,800	0 210	W	1	1- 67- 6
35.027-1-3.2		Laprade, Brian Raymond	8,700	8,700	8,700	8,700	0 314	W	1	
35.027-1-4		Laprade, Brian	9,200	9,200	9,200	9,200	0 314	W	1	1- 39-15
35.027-1-5		Mereau, John J.	11,300	11,300	11,300	11,300	0 314	W	1	1- 56- 5
35.027-1-6		Meacham, Robert L (LU)	3,000	3,000	3,000	3,000	0 314	W	1	1- 29- 7.2
35.027-1-7		Buckley, Patricia M.	95,500	17,300	95,500	95,500	0 210	W	1	1- 29- 7.12
35.027-1-8		Kirkey, Richard	56,000	10,000	56,000	56,000	0 210	W	1	1- 32-17
35.027-1-9		Prentice, Gerald R.	43,900	10,000	43,900	43,900	0 260		1	
35.027-1-10		Cameron, Susan T.	72,900	15,100	72,900	72,900	0 210	W	1	1- 47- 1
35.035-2-4		Seguin, Rick	29,100	8,100	29,100	29,100	0 270	W	1	1- 9- 2
35.035-2-5		Pelkey, David A.	29,200	9,300	29,200	29,200	0 210	W	1	1- 48- 1
35.035-2-6		Burgoyne, Belle L.	75,000	9,300	75,000	75,000	0 260	W	1	1- 56-13
35.035-2-7		Gervais, John Rheal	36,500	9,300	36,500	36,500	0 260	W	1	1- 56-10
35.035-2-8		Sayles, Donna K.	29,300	9,000	29,300	29,300	0 260	W	1	1- 37- 6
35.035-2-9		Durant, Joseph F.	41,400	11,900	41,400	41,400	0 210	W	1	1- 65- 7
35.035-2-10		Irish, Timothy W.	45,000	12,400	45,000	45,000	0 260	W	1	1- 36- 8

<b>Page Totals</b>	<b>Parcels</b>	37	925,900	448,500	1,021,100					
--------------------	----------------	----	---------	---------	-----------	--	--	--	--	--

School District	402001	Brasher Falls	2019	-----	2020	-----	Res Prp	O R	T	Account Nbr
Parcel Id		Name	Total Av	Land Av	Total Av	Total Av	Pct Cls	C S S C		
35.035-2-11		Irish, Timothy W.	2,500	2,000	2,500	0 312		1		1- 62- 9
35.035-2-12		Kazaz, Dianah C.	68,600	11,700	68,600	0 220	W	1		1- 66- 6
35.035-2-13		Ross, Peter James	36,500	10,500	36,500	0 260	W	1		1- 16-12
35.035-2-14.21		Kazaz, Dianah C.	70,700	15,700	70,700	0 210		1		
35.035-2-15.1		Kazaz, Dianah	10,000	9,500	10,000	0 312	W	1		1- 45- 9
35.035-2-16.1		Cummings, John F.	84,800	9,300	84,800	0 270	W	1		1- 68- 2
35.035-2-17		Waldroff, Richard	22,400	9,800	22,400	0 270	W	1		1- 31- 1
35.035-2-21		Carbino, Garnet S & Etal	30,800	9,300	30,800	0 260	W	1		
35.035-2-23		Normandin, Jeffrey S.	9,000	7,000	9,000	0 260	W	1		
35.035-2-25		Recore, Wilfred	3,000	3,000	3,000	0 314		1		1- 53-17
35.035-2-26.1		Herbstler, Tammy A.	64,600	10,000	64,600	0 210	W	1		1- 36-12
35.035-2-28		Derouchie, Michael	80,800	11,300	80,800	0 210	W	1		1- 7-12
35.035-2-29		Derouchie, Michael R.	46,300	12,600	46,300	0 210	W	1		1- 60-19
35.035-2-30		Irwin, Carrie L.	19,800	9,800	19,800	0 260	W	1		1- 67-14
35.035-2-31		Derouchie, Michael R.	1,000	1,000	1,000	0 311		1		
35.035-2-32.1		Waldroff, Richard F.	9,800	9,700	9,800	0 312		1		
35.035-2-32.2		Irwin, Carrie L.	500	500	500	0 314		1		
35.035-2-33		Krywanczyk, Charles J.	41,800	10,000	41,800	0 210		1		
35.035-3-1		Ashley, Stephen	2,500	2,500	2,500	0 323		1		1- 29- 7.3
35.035-3-2		Ashley, Steven A.	46,900	8,600	46,900	0 210		1		1- 38- 5
35.035-3-3		Wilson, Michael	44,400	4,800	44,400	0 210		1		1- 72- 8
35.035-3-4		Ashley, Steven A.	500	500	500	0 314	W	1		
35.035-3-5		Pitcairn, Karen	72,000	4,300	72,000	0 270	W	1		1- 58-15
35.035-3-6		Patnode, Heather D.	1,000	1,000	1,000	0 311		1		
35.035-3-7		Patnode, Heather D.	34,000	6,000	34,000	0 260	W	1		1- 36-13
35.035-3-8		McLaughlin, Aron K (LC)	2,900	2,900	2,900	0 314		1		1- 48-14
35.035-3-9		McLaughlin, Aron K (LC)	22,800	7,300	22,800	0 260	W	1		1- 48-13
35.035-3-10		Martell, James	5,400	5,400	5,400	0 314	W	1		1- 39- 9
35.035-3-11		Derouchie, Michael R.	7,300	1,500	7,300	0 312		1		
35.036-1-7		Shampine, Catherine C (LC)	5,700	5,700	5,700	0 314	W	1		1- 70- 9
35.036-1-8		Shampine, Catherine C (LC)	39,700	5,700	39,700	0 260	W	1		1- 9- 3
35.036-1-9		MacDonald, Allan J.	34,000	6,500	34,000	0 260	W	1		1- 9- 4
35.036-1-10		Caza, Starr V.	33,000	10,000	33,000	0 210	W	1		1- 62- 6
35.036-1-11		Seguin, Rick W.	1,000	1,000	1,000	0 311		1		1-62-7
35.036-1-12.1		Seguin, Rick W.	73,200	6,400	73,200	0 210		1		1- 66- 4
35.036-1-13		Seguin, Rick W.	5,500	5,000	5,500	0 312	W	1		1- 71-11
35.036-1-17		Seguin, Rick W.	2,900	2,900	2,900	0 314		1		

<b>Page Totals</b>	<b>Parcels</b>	37	1,037,600	240,700	1,037,600					
--------------------	----------------	----	-----------	---------	-----------	--	--	--	--	--

School District	402001	Brasher Falls	2019	-----	2020	-----	Res Prp	O R	T	Account Nbr
Parcel Id		Name	Total Av	Land Av	Total Av	Total Av	Pct Cls	C S S C		
35.036-2-1		Martell, James	5,800	5,800	5,800	5,800	0 314		1	1- 39-12
35.036-2-2		Martell, James	1,700	1,700	1,700	1,700	0 314		1	1- 59-23
35.045-1-1		Fairview Cemetery Assoc. Inc	6,300	6,300	6,300	6,300	0 695		8	8- 80- 7
35.045-1-2.1		Bunnell, William J. Jr..	51,700	6,400	51,700	51,700	0 210		1	1- 26- 3.1
35.045-1-2.2		Mitchell, Floyd H.	50,500	6,400	50,500	50,500	0 210		1	1- 26- 3.2
35.045-1-3		Phelix, John J.	65,000	9,300	65,000	65,000	0 210		1	1- 9-15
35.045-1-4		Lynch, Leo (LU)	51,500	9,400	51,500	51,500	0 210		1	1- 58-10
35.045-1-6		Longuil, Richard L.	56,800	8,900	56,800	56,800	0 210		1	1- 43-15
35.045-1-7		Potter, Nicholas M.	44,400	7,300	44,400	44,400	0 210		1	1- 50- 4
35.045-1-8		Brais, Ruby	40,300	8,200	40,300	40,300	0 220		1	1- 54-15
35.045-1-9		Lattimer, Julie Ann	44,300	6,900	44,300	44,300	0 210		1	1- 26- 2
35.045-1-10		Compo, Robert J.	34,500	7,100	34,500	34,500	0 210		1	1- 12-14
35.045-1-11		LaPrade (LC), April	36,500	7,700	36,500	36,500	0 210		1	1- 40- 1
35.045-1-12		Ryan, James J (LU)	41,600	5,400	41,600	41,600	0 210		1	1- 60-10
35.045-1-13		Seguin, Rick W.	68,000	6,000	68,000	68,000	0 270		1	1- 47- 6
35.045-1-14		Tharrett, Jamie	49,400	7,400	49,400	49,400	0 210		1	1- 5-15
35.045-1-15		Collette, Jeremy L.	116,000	7,500	120,000	120,000	0 210		1	1- 6- 1
35.045-1-16		Phillips, Theresa	44,400	7,200	44,400	44,400	0 210		1	1- 55- 4
35.045-1-17		Smith, Joshua J (LC)	80,000	7,200	80,000	80,000	0 210		1	1- 11- 5
35.045-1-18		Smith, Joshua J (LC)	4,300	4,300	4,300	4,300	0 311		1	1- 11- 4
35.045-1-19.1		Dow, Robert J.	69,100	7,400	69,100	69,100	0 210		1	1- 11- 6.1
35.045-1-19.2		JBSL Corporation	66,900	7,500	66,900	66,900	0 441		1	1- 11- 6.2
35.045-1-20		Belile, Rolland J.	49,000	7,500	49,000	49,000	0 210		1	1- 3-15
35.045-1-21		Goodrich, Carl B (LU)	49,200	7,900	49,200	49,200	0 210		1	1- 26- 4
35.045-1-26.1		Bedard, Eric	80,500	7,700	80,500	80,500	0 210		1	1- 68- 7.2
35.045-1-29		Keenan, John M.	1,700	1,700	1,700	1,700	0 311		1	
35.045-2-1		Hoag, Michael J (LU)	93,100	8,600	93,100	93,100	0 210		1	1- 32- 8
35.045-2-2		Foster, David	39,500	7,200	39,500	39,500	0 210		1	1- 14- 7
35.045-2-3		Bowles, Mark	48,800	4,100	48,800	48,800	0 210		1	1- 7- 6
35.045-2-4		Thomas, Peter M.	61,000	7,000	61,000	61,000	0 210		1	1- 66- 8
35.045-2-5		Passon, Robert	48,900	7,500	101,200	101,200	0 210		1	1- 10- 4
35.045-2-6		Allen, Linda (LU)	48,900	5,400	48,900	48,900	0 210	W	1	1- 63- 6
35.045-2-7		Kowalchuk, Kristina	62,000	9,300	62,000	62,000	0 210	W	1	1- 36-10
35.045-2-8		Town of Brasher	11,700	6,700	11,700	11,700	0 853		8	
35.045-2-9		Town of Brasher	2,300	2,300	2,300	2,300	0 330		8	1- 32- 5
35.045-2-10		Town of Brasher	2,700	2,700	2,700	2,700	0 330		8	1- 32- 4
35.045-2-11		Lustic, Robert G.	6,400	3,500	6,400	6,400	0 312		1	1- 37- 3

School District	402001	Brasher Falls	2019	-----	2020	-----	Res Prp	O R	T	Account Nbr
Parcel Id		Name	Total Av	Land Av	Total Av	Total Av	Pct Cls	C S S C		
35.045-2-12.11		Town of Brasher	267,800	6,400	267,800	267,800	0 652	8		1- 21-13
35.045-2-16.1		St Regis Realty Corp.	62,400	2,600	62,400	62,400	0 481	1		1- 29-15
35.045-2-18		St Regis Realty, Inc	28,800	2,000	28,800	28,800	0 481	1		1- 68- 9
35.045-2-20		St. Regis Realty, Inc.	28,800	1,800	28,800	28,800	0 484	1		1- 19-14
35.045-2-21.1		St Regis Realty Inc	2,000	2,000	2,000	2,000	0 330	1		1- 19- 6
35.045-2-22		St Regis Realty Inc	184,100	1,500	184,100	184,100	0 400	1		1- 45- 4
35.045-2-23.21		St. Regis Realty, Inc.	98,800	4,100	98,800	98,800	50 481	1		1-5-8.2
35.045-2-25		St. Regis Realty, Inc.	1,700	1,700	1,700	1,700	0 311	1		1- 49- 3
35.045-2-26		Tharrett, Gary	77,700	6,100	77,700	77,700	0 210	1		1- 10- 1
35.045-2-27		Crowley, Evelyn Jane (LU)	69,100	6,300	69,100	69,100	0 220	1		1- 12-13
35.045-2-28		Leblanc, Frederick	76,000	8,100	76,000	76,000	0 210	1		1- 2- 9
35.045-2-29		Studebaker, Nanette	54,400	9,400	54,400	54,400	0 210	1		1- 41- 7
35.045-3-1.2		Moody, Jacqueline M.	49,600	7,200	49,600	49,600	0 210	1		
35.045-3-1.11		Burnham, Rose-Marie	57,000	23,000	57,000	57,000	0 582	W 1		1- 59- 2.1
35.045-3-2		Moody, Dennis J.	12,000	7,200	12,000	12,000	0 210	1		1- 26- 8
35.045-3-3		Deruchia, Alan	61,600	6,600	61,600	61,600	0 210	1		1- 31- 9
35.045-3-4		Gurrola, James	4,000	2,500	4,000	4,000	0 312	1		1- 65-11
35.045-3-5		Seguin, Rick W.	59,900	5,100	59,900	59,900	0 210	1		1- 28- 5
35.045-3-6		Larock, Daniel E.	45,000	7,200	45,000	45,000	0 210	1		1- 40- 5
35.045-3-7		Naber, Karen L.	71,000	6,800	71,000	71,000	0 210	1		1- 74- 3
35.045-3-8.1		Youmell, Francis W (LU)	69,900	6,500	69,900	69,900	0 210	1		1- 71- 7
35.045-3-9.1		Brand, Christopher M.	50,900	7,900	50,900	50,900	0 210	1		1- 30- 7
35.045-3-11.1		Thompson, Erika A.	43,300	7,000	43,300	43,300	0 210	1		8- 72-15
35.045-3-15		Thaller, Barbara D.	161,600	11,700	161,600	161,600	0 210	W 1		1- 73-13
35.045-3-16		Thaller, David J. H.	76,700	11,700	76,700	76,700	0 210	W 1		1- 73- 8
35.045-3-17		Nason, Michelle	72,000	9,300	72,000	72,000	0 210	1		1- 37- 8
35.045-3-18		Munson, Gary	96,800	7,300	96,800	96,800	50 432	1		1- 66-12
35.045-3-19		Lafave, Donald R.	69,800	8,100	69,800	69,800	0 210	1		1- 2- 4
35.045-3-20		Burnham, Rose-Marie	3,100	3,100	3,100	3,100	0 311	1		1- 68-11
35.045-3-21		Riverview Bar & Restaurant,Inc	105,200	4,000	105,200	105,200	0 421	W 1		1- 36- 1
35.045-3-22		Moody, Beverly	60,800	7,200	60,800	60,800	0 411	W 1		1- 50- 5
35.045-3-23		Burnham, Rose-Marie	21,900	5,900	21,900	21,900	0 260	W 1		1- 68-10
35.045-3-24		Ward, John A (LU)	68,800	7,800	68,800	68,800	0 280	1		1- 26- 7
35.045-3-25		Burnham, Rose-Marie	2,500	2,500	2,500	2,500	0 311	1		1- 21-14
35.045-3-26		Burnham, Rose-Marie	13,600	8,000	13,600	13,600	0 312	1		1- 52- 7
35.045-3-27		Burnham, Rose-Marie	4,400	4,400	4,400	4,400	0 311	1		1- 28- 6
35.045-3-28		Mitchell, Edward	19,500	6,300	19,500	19,500	0 210	1		1- 24-15

<b>Page Totals</b>		<b>Parcels</b>	37	2,252,500	236,300	2,252,500				
--------------------	--	----------------	----	-----------	---------	-----------	--	--	--	--

School District	402001	Brasher Falls	2019	-----	2020	-----	Res Prp	O R	T	Account Nbr
Parcel Id		Name	Total Av	Land Av	Total Av	Total Av	Pct Cls	C S S C		
35.045-3-29		Burnham, Rose-Marie	3,500	3,500	3,500	3,500	0 311		1	1- 10- 5
35.045-3-30		Burnham, Rose-Marie	4,000	4,000	4,000	4,000	0 311		1	1- 11- 8
35.045-3-31		Riverview Bar & Restaurant, Inc	5,400	2,900	5,400	5,400	0 312	W	1	1- 68- 8
35.045-3-32		Burnham, Rose-Marie	21,600	4,600	21,600	21,600	0 210		1	
35.045-3-33		Mulvana, Sally	27,800	7,800	27,800	27,800	0 210		1	1- 51- 2
35.045-3-34		Marsden, Henry	6,800	6,800	6,800	6,800	0 314		1	1- 59- 2.2
35.045-3-35		LaMay, Amy J.	30,000	6,700	30,000	30,000	0 210		1	1- 59- 10
35.045-3-36		Cousineau, Reginald	63,900	9,300	63,900	63,900	0 210		1	1- 12- 11
35.045-3-37		Perry, Glen A.	92,100	7,400	92,100	92,100	0 210		1	1- 29- 12
35.045-3-38		Villnave, Greg	98,400	9,300	98,400	98,400	0 210		1	1- 32- 7
35.045-3-39		Villnave, Greg	5,300	5,300	5,300	5,300	0 311		1	
35.045-3-40		Phelix, Daniel N.	30,100	3,100	30,100	30,100	0 210		1	1- 10- 3.1
35.045-3-41		Gadway, Kari A.	44,000	3,200	44,000	44,000	0 210		1	1- 73- 9.1
35.045-3-42		Miller, Ronny G.	90,000	9,600	90,000	90,000	0 210		1	1- 43- 5
35.045-3-43		Saumier, Gary	29,600	7,400	29,600	29,600	0 210		1	1- 9- 6
35.045-3-44		Bowman, Annette H.	53,200	7,900	53,200	53,200	0 210		1	1- 55- 8
35.045-4-1		Furbish, Sonia (LC)	20,500	10,500	21,500	21,500	0 270		1	1- 18- 1
35.045-4-2		Francis, Charlotte	45,500	7,600	45,500	45,500	0 210		1	1- 23- 1
* 35.045-4-3		Benton, Rance	19,000	4,300	19,000	19,000	0 210		1	1- 27- 12
* 35.045-4-4		Benton, Rance	82,200	12,200	82,200	82,200	0 210		1	1- 10- 11
* 35.045-4-4.1		Benton, Rance		12,200	82,200	82,200	0 210		1	1- 10- 11
35.045-4-4.2		Donalis, Stephen (Est)		1,000	1,000	1,000	0 314		1	
35.045-4-4.11		Benton, Rance		16,500	101,200	101,200	0 280		1	1- 10- 11
35.045-4-5		St Hilaire, Jay M.	42,900	5,300	42,900	42,900	0 210		1	1- 11- 13
35.045-4-8		Smith-Hance, Nancy A.	40,000	4,500	40,000	40,000	0 210		1	1- 2- 13
35.045-4-9		Stickney, Carlton E.	22,100	9,300	22,100	22,100	0 210		1	1- 22- 15
35.045-4-10		Weller, Michael	173,800	6,300	173,800	173,800	0 464		1	1- 6- 2
35.045-4-11		Meacham, Todd W.	56,400	6,500	56,400	56,400	0 210		1	1- 59- 15
35.045-4-13.1		Tri-Town Vol. Rescue Squad	2,600	2,600	2,600	2,600	0 330		8	1- 67- 10
35.045-4-14.1		Tri-Town Vol. Rescue Squad	250,000	3,200	250,000	250,000	0 662		8	8- 79- 10
35.045-4-15.1		LaVigne Holdings LLC	90,000	5,800	90,000	90,000	0 453		1	1- 32- 3
35.045-4-16		Wais, Wendy	2,400	2,400	2,400	2,400	0 311		1	1- 13- 2
35.045-4-17		Wais, Wendy	52,700	1,500	52,700	52,700	0 220		1	1- 13- 1
35.045-4-18		Wais, Wendy	2,500	2,500	2,500	2,500	0 311		1	1- 69- 13
35.045-4-19		Wais, Wendy	56,200	6,200	56,200	56,200	0 210		1	1- 12- 15
35.045-4-20		Goodrich, Terry L.	66,400	7,700	66,400	66,400	0 210		1	1- 37- 1
35.045-4-21		Ryan, Tammy M.	40,300	6,100	40,300	40,300	0 210		1	1- 67- 12

<b>Page Totals</b>	<b>Parcels</b>	34	1,570,000	204,300	1,673,200					
--------------------	----------------	----	-----------	---------	-----------	--	--	--	--	--

School District	402001	Brasher Falls	2019	-----	2020	-----	Res Prp	O R	T	Account Nbr
Parcel Id		Name	Total Av	Land Av	Total Av	Total Av	Pct Cls	C S S C		
35.045-4-22		Dullea, Geraldine (LU)	59,800	5,900	59,800	59,800	0 210		1	1- 19- 2
35.045-4-23		Cayea, Harlan L.	53,700	6,400	53,700	53,700	0 210		1	1- 28-14
35.045-4-24		Murtagh, Michael	88,500	6,500	88,500	88,500	0 210		1	1- 54- 1
35.045-4-25		Guerard, Marc P.	66,700	6,500	66,700	66,700	0 210		1	1- 50- 8
35.045-4-26		Deno, Steven H.	133,400	12,000	133,400	133,400	0 210	W	1	
35.045-4-27		Lattimer, James K.	100,400	6,900	100,400	100,400	0 270		1	1-60-8
35.045-4-28		LaFave, Donald J (LU)	70,700	7,300	70,700	70,700	0 210		1	1- 2-12
35.045-4-29		Planty, Billy J.	54,300	6,300	54,300	54,300	0 210		1	1- 9-11
35.045-4-30		Penderghest, Nancy	52,100	5,700	52,100	52,100	0 210		1	1- 29-10
35.045-4-31		Remick, Christian W.	68,600	7,100	68,600	68,600	0 210		1	1- 52- 2
35.045-4-32		Locke, Michael	81,800	6,600	81,800	81,800	0 210		1	1- 43-10
35.046-1-4.1		Wagstaff, Robert H. Jr.	60,700	9,300	60,700	60,700	0 210		1	1- 59- 1
35.046-1-5		Shattuck, James M.	58,000	6,700	58,000	58,000	0 210		1	1- 33-14
35.046-1-6		Lawrence, Becky L.	48,000	7,800	48,000	48,000	0 210		1	1- 21-15
35.046-1-7.1		Griffith, Kim	85,000	7,000	85,000	85,000	0 210		1	1- 28- 4
35.046-1-8		Crump, Rex	45,400	7,000	45,400	45,400	0 210		1	1- 58-13
35.046-1-9		Cayea, Hannah (LC)	48,600	6,400	48,600	48,600	0 210		1	1- 35-10
35.046-1-10		Ayers, Jon (LU)	35,600	6,400	35,600	35,600	0 210		1	1- 21-11
35.046-1-11		White, Jeffrey P.	80,500	8,800	80,500	80,500	0 210		1	1- 34- 2
35.046-1-12		Murphy, Susan L.	46,100	6,900	46,100	46,100	0 210		1	1- 43- 7
35.046-1-14.1		Sheldon, Samantha R.	80,500	7,500	92,000	92,000	0 210		1	1- 57-12
35.046-1-15		Bonno, Cara Sue	77,000	5,300	77,000	77,000	0 210		1	1- 64- 4
35.046-1-16.1		Ramsay, Patricia A.	70,000	5,800	70,000	70,000	0 210		1	1- 46-10
35.046-1-17		Ramsdell, Julie M.	63,000	9,500	63,000	63,000	0 210		1	1- 30-15
35.046-1-18		LaShomb, Marilyn F (LU)	52,500	9,400	52,500	52,500	0 210		1	1- 40-12
35.046-1-25		Bonno, Cara Sue	3,800	3,800	3,800	3,800	0 311		1	
35.046-1-29		Kocsis, Ronald M.	16,200	4,200	16,200	16,200	0 270		1	1- 3- 2
35.046-1-30		Graves, Gregory L.	72,600	4,200	72,600	72,600	0 210		1	1- 25- 3.1
35.046-1-31		Normile, John J (LU)	79,500	5,300	79,500	79,500	0 210		1	1- 52- 3.1
35.046-2-1		Ellis, Sharon	60,000	6,700	60,000	60,000	0 210		1	1- 14- 4
35.046-2-2		Gonyea, Andrew	60,500	6,800	60,500	60,500	0 210		1	1- 43- 8
35.046-2-3		Phippen, Larry	51,400	6,700	51,400	51,400	0 210		1	1- 43-13
35.046-2-4.1		Nostrom, Annette A.	128,600	9,600	128,600	128,600	0 210		1	1- 43- 6
35.046-2-5		Ellis, Sharon	6,700	6,700	6,700	6,700	0 311		1	1- 43- 9.2
35.046-2-6		Nostrom, Annette A.	5,800	5,800	5,800	5,800	0 311		1	
35.046-2-7		McGill, David A.	60,400	7,400	60,400	60,400	0 210		1	1- 43- 9.11
35.053-1-1.2		Burg, Timothy J.	800	800	800	800	0 314		1	1- 37- 4.2
<b>Page Totals</b>		<b>Parcels</b>	37	2,227,200	249,000	2,238,700				

School District	402001	Brasher Falls	2019	-----	2020	-----	Res Prp	O R	T	Account Nbr
Parcel Id		Name	Total Av	Land Av	Total Av	Total Av	Pct Cls	C S S C		
* 35.053-1-3.1		Murtagh, Michael J.	48,200	6,800	48,200	48,200	0 210	1		1- 59-11.1
35.053-1-3.11		Murtagh, Michael J.		6,800	48,200	48,200	0 210	1		1- 59-11.1
35.053-1-4		O'Brien, Michael S.	97,900	6,100	97,900	97,900	0 210	1		1- 42-15
35.053-1-5		Snyder, Roy S.	34,000	6,300	34,000	34,000	33 230	1		1- 11-15
35.053-1-6.1		McCarthy, Christina J.M.	59,800	9,600	59,800	59,800	0 210	1		1- 4- 2
35.053-1-8		Provost, Heith M.	85,400	7,400	85,400	85,400	0 210	1		1- 33- 4
35.053-1-9		Daoust, Catherine A (LU)	60,700	7,600	60,700	60,700	0 210	1		1- 14- 8
35.053-1-10		Burg, Timothy J.	102,600	6,200	102,600	102,600	0 210	1		1- 29-13
35.053-1-11.1		Benton, Collin T.	74,700	8,200	74,700	74,700	0 210	1		1- 46- 7
35.053-1-12		Stevens, David G (LU)	73,400	6,800	73,400	73,400	0 210	1		1- 65-12
35.053-1-13		Arquiett, Nicholas D.	72,800	7,800	72,800	72,800	0 210	1		1- 21- 7
35.053-1-15		Lamay, Darrick J.	55,900	7,300	55,900	55,900	0 210	1		1- 62- 2
35.053-1-16		LaMay, Darrick	43,700	5,400	43,700	43,700	0 210	1		1- 42-12
* 35.053-1-20		Compeau, Paul	87,900	12,700	87,900	87,900	0 210	1		1- 59-11.21
35.053-1-20.1		Compeau, Paul		12,700	87,900	87,900	0 210	1		1- 59-11.21
* 35.053-1-20.2		Murtagh, Michael J.		1	1	1	0 314	1		
35.053-2-6		Rawson, Ralph	56,200	6,100	56,200	56,200	0 210	1		1- 60- 3
35.053-2-7		Snyder, Margaret D.	120,000	7,200	120,000	120,000	0 210	1		1- 62-12
35.053-2-8		Susice, Connie	47,200	7,200	47,200	47,200	0 210	1		1- 69- 5
35.053-2-9		Weller, Michael	67,000	6,700	67,000	67,000	0 220	1		1- 13- 4
35.053-2-10		Town of Brasher	5,200	5,200	5,200	5,200	0 593	8		
35.053-3-3		McGrath, Adam P.	109,700	10,700	109,700	109,700	0 210	W 1		1- 59-12
35.053-3-4.1		Shorette, Leon J.	46,500	7,500	46,500	46,500	0 210	W 1		1- 73-15
35.053-3-5		Shorette, Leon J.	122,600	16,300	122,600	122,600	0 210	1		1- 63- 5
35.053-3-6		Shorette, Leon J.	33,600	11,900	33,600	33,600	0 210	W 1		1- 67- 1
35.053-3-8		McGrath, Adam P.	5,100	5,100	5,100	5,100	0 311	W 1		
35.053-3-12		Wells, Bruce C.	89,100	12,700	89,100	89,100	0 210	W 1		1- 23-10
35.053-3-13		Chambers, Thomas M.	4,200	4,200	4,200	4,200	0 314	W 1		1- 9- 5
35.053-3-14		Chamber, Thomas	3,100	3,100	3,100	3,100	0 311	1		1-9-5.1
35.053-4-2.1		Deno, Jason S.	68,200	5,600	68,200	68,200	0 210	1		1- 10-15
35.053-4-3		Demers (Estate), Joseph W.	37,000	6,100	37,000	37,000	0 210	1		1- 15- 8
35.053-4-4.1		Emburey, Marshall	6,600	6,600	6,600	6,600	0 311	1		1- 4- 1.1
35.053-4-4.2		Ten Eyck, Trevor (LC)	49,400	6,800	49,400	49,400	0 210	1		1- 4- 1.2
35.053-4-5		Thompson, Matthew (LC)	85,100	6,300	85,100	85,100	0 210	1		1- 20- 7
35.053-4-6		Coughlin, Megan	76,500	7,600	76,500	76,500	0 210	1		1- 31-12
35.053-4-7		Monsour, Mary Jane	46,400	6,400	46,400	46,400	0 220	1		1- 52-10
35.053-4-8		Sochia, Valerie J.	50,400	6,600	50,400	50,400	0 210	1		1- 21-12



School District	402001	Brasher Falls	2019	-----	2020	-----	Res Prp	O R	T	Account Nbr
Parcel Id		Name	Total Av	Land Av	Total Av	Total Av	Pct Cls	C S S C		
35.053-4-9.1		Barse, Adam	56,800	6,900	58,300	58,300	0 210		1	1- 67- 4
35.053-4-11.1		Galutz, Cynthia A.	72,000	7,700	72,000	72,000	0 210		1	1- 26- 5
35.053-4-12.2		LBSH Housing Corp	1,383,100	8,000	1,383,100	1,383,100	0 633		8	1- 33- 5.3
35.053-4-12.3		LBSH Housing Corp	2,600	2,600	2,600	2,600	0 314		8	1- 33- 5.4
35.053-4-12.121		LBSH Housing Corp	896,100	8,100	896,100	896,100	0 633		8	1-33-5.21
35.053-4-19		Sova, John	75,600	9,400	75,600	75,600	0 210		1	1- 13-12
35.053-4-20		Villnave, Ronald N. Jr.	49,000	6,700	49,000	49,000	0 210		1	1- 6-11
35.053-4-21		Senechal, Marc A.	75,200	9,300	75,200	75,200	0 210		1	1- 10- 9
35.053-4-22		Eldridge, Patricia I.	55,200	6,000	55,200	55,200	0 210		1	1- 33- 5.2
35.053-4-23		LaClair, Wendy	99,000	7,800	99,000	99,000	0 220		1	1- 7- 1
35.053-4-24.1		Roman Catholic Church	638,762	14,400	638,762	638,762	0 620		8	8- 80- 3.1
35.053-4-24.2		LBSH Housing Corp	3,800	3,800	3,800	3,800	0 314		8	8- 80- 3.2
35.053-4-25.1		Davis, Philip	61,600	7,000	61,600	61,600	0 210		1	1- 14-13
35.053-4-26.1		Gardner, Elyse L.	48,100	7,200	48,100	48,100	0 210		1	1- 49-15
35.053-4-27		Peets, James F (LU)	68,300	6,900	68,300	68,300	0 210		1	1- 54-12
35.053-4-28.1		Carbone, Michael	58,000	4,400	58,000	58,000	0 210		1	1- 19- 5
35.053-4-28.2		Gauthier, Margaret A (LU)	28,000	2,300	28,000	28,000	0 210		1	
35.053-4-29		Porcaro, Marc A.	70,400	7,200	70,400	70,400	0 210		1	1- 43-11
35.053-4-30		Wells, Russell	48,300	3,400	48,300	48,300	0 210		1	1- 45-10
35.053-4-31		Wells, Russell	5,900	4,900	5,900	5,900	0 210		1	1- 61- 9
35.053-4-32.1		Weller, Michael	125,600	6,600	125,600	125,600	0 280		1	1- 9- 7
35.053-4-33.1		Methodist Church	105,900	5,900	105,900	105,900	0 620		8	8- 80- 4
35.053-4-34		Monroe, Scott J.	59,500	6,500	59,500	59,500	0 220		1	1- 73-14
35.053-4-35		LaRock, Majella E.	42,700	6,200	42,700	42,700	0 210		1	1- 51-13
35.053-4-36		Quinell, Patricia(LU)	26,500	5,500	26,500	26,500	0 270		1	1- 11-11
35.053-4-37		Quinell, Patricia(LU)	2,600	2,600	2,600	2,600	0 311		1	1- 9- 8
35.053-4-38		Sova, John	3,200	3,200	3,200	3,200	0 311		1	1- 74-15.1
35.053-4-41.2		Grant, Alissa Jo	131,500	14,000	140,700	140,700	0 210	W	1	
35.053-4-41.12		SLHS Massena Inc	103,700	7,700	103,700	103,700	0 642		8	
35.053-4-41.112		Francis, Nathan (LU)	85,100	5,900	85,100	85,100	0 210		1	
35.053-4-42		Griffin, Guy P.	143,400	16,700	143,400	143,400	0 210	W	1	
35.053-4-43		Durkin, John R.	95,800	9,400	95,800	95,800	0 210		1	1- 74-15.2
35.053-4-44		Provost, Leonard E.	78,000	9,300	78,000	78,000	0 270		1	
35.053-4-45.1		Svarczkopf, Todd C.	157,200	22,500	157,200	157,200	0 210		1	
35.053-4-47		DiMatteo, Joseph N.	162,200	9,000	162,200	162,200	0 210		1	
35.053-4-48		Eldridge, Patricia I.	78,400	29,400	119,900	119,900	0 714	W	1	1- 33- 5.11
35.053-4-49		Francis, Nathan	150,000	5,900	150,000	150,000	0 210		1	

<b>Page Totals</b>	<b>Parcels</b>	37	5,347,062	300,300	5,399,262					
--------------------	----------------	----	-----------	---------	-----------	--	--	--	--	--

School District	402001	Brasher Falls	2019	-----	2020	-----	Res Prp	O R	T	Account Nbr
Parcel Id		Name	Total Av	Land Av	Total Av	Total Av	Pct Cls	C S S C		
35.053-5-1		Jock, Marcia A (LU)	56,000	4,000	56,000	56,000	0 270		1	1-54-6.3
35.053-5-2		Wells, Kevin R.	52,100	3,700	52,100	52,100	0 210		1	1- 54- 6.11
35.053-5-3		Dow, Christopher P.	73,800	3,900	73,800	73,800	0 210		1	1- 14- 3.1
* 35.053-5-4		St Hilaire, Chad M.	90,200	4,200	90,200	90,200	0 210		1	1- 13-13.1
35.053-5-4.1		St Hilaire, Chad M.		4,200	90,200	90,200	0 210		1	1- 13-13.1
35.053-5-5		Beaudoin, Danny	66,500	4,600	66,500	66,500	0 210		1	1- 31-11.1
35.053-5-6		Lawrence, Phillip	25,700	6,200	25,700	25,700	0 270		1	1- 41-14.1
35.053-5-7		Stubbs, Sue B (LU)	60,000	9,300	60,000	60,000	0 210		1	1-58-5.3
35.053-5-8		Fefee, Arnold	3,700	3,600	3,700	3,700	0 312		1	1- 58- 5.11
35.053-5-9		MacCue, Winfield	57,700	4,200	57,700	57,700	0 210		1	1- 12- 3.1
35.053-5-10		Brand, Alyssa M.	63,000	5,300	63,000	63,000	0 210		1	1- 55-11.1
35.053-5-11		Jarvis, Timothy	53,400	7,200	53,400	53,400	0 210		1	1- 10-12.1
35.053-6-2.1		LaPlante, Sean M.	41,600	20,000	195,000	195,000	0 210		1	
35.054-1-10.1		Gauthier, Marcie L.	72,200	4,500	72,200	72,200	0 210		1	1- 58-11.1
35.054-1-11		Clark, Cathy M.	12,000	2,200	12,000	12,000	0 312		1	1- 24- 1.1
35.054-1-12		Clark, Cathy M.	44,000	3,800	44,000	44,000	0 210		1	1- 24- 2.1
35.054-1-13		Lane Family Benefit Trust	53,700	3,500	53,700	53,700	0 210		1	1- 54- 2.1
35.054-1-14		Foisy, Hector	71,400	5,000	71,400	71,400	0 210		1	1- 23-13.1
35.054-1-15		Savage, Vance	56,400	5,300	56,400	56,400	0 210		1	1- 47- 5.1
35.054-1-16		Peck, Travis S.	83,500	3,500	83,500	83,500	0 210		1	1- 45-15.1
35.054-1-22		Peck, Travis S.	13,000	2,200	13,000	13,000	0 312		1	1- 6-10.1
35.054-1-24		Ashley, Jennifer	55,500	5,000	55,500	55,500	0 210		1	1- 63-13.1
35.054-1-25		Demo, John	68,400	5,300	68,400	68,400	0 210		1	1- 15-10.1
35.054-1-27		St Lawrence Central School	3,866,300	15,600	3,866,300	3,866,300	0 612		8	8- 80- 1
35.054-1-28		McLaughlin, Bryan M.	70,500	6,700	70,500	70,500	0 210		1	1- 47-15
35.054-1-29		Kirschner, Kathleen E.	55,000	4,800	55,000	55,000	0 210		1	1- 19- 4
35.054-1-30		Lashomb, Jay	56,200	4,900	56,200	56,200	0 210		1	1- 40-13
* 35.054-1-37		St Hilaire, Chad	3,700	3,700	3,700	3,700	0 311		1	
35.061-1-4.112		Fuentes, Abel	125,600	10,600	125,600	125,600	0 210	W	1	1- 42-13.11
35.061-1-4.121		Henry, Bernard H (LU)	106,500	10,200	106,500	106,500	0 210	W	1	
35.061-2-7		LaValley, Eric B.	225,000	25,000	225,000	225,000	0 210	W	1	
35.061-2-9.1		Francis, Lisa	225,600	20,000	225,600	225,600	0 210	W	1	
35.061-2-10		Phelix, John L.	132,900	18,000	132,900	132,900	0 210	W	1	
35.061-2-11		Rose, Christopher	196,400	17,000	196,400	196,400	0 210	W	1	
35.061-2-12		Beaulieu, James F.	128,900	17,000	128,900	128,900	0 210	W	1	
35.061-2-13		Kocsis, Ronald M.	18,000	18,000	18,000	18,000	0 311	W	1	
35.061-3-1		DiMatteo, Joseph N.	9,000	9,000	9,000	9,000	0 311		1	
<b>Page Totals</b>		<b>Parcels</b>	35	6,299,500	293,300	6,543,100				

School District	402001	Brasher Falls	2019	-----	2020	-----	Res Prp	O R	T	Account Nbr
Parcel Id		Name	Total Av	Land Av	Total Av	Total Av	Pct Cls	C S S C		
36.001-1-3.1		Holmes, Richard	52,900	7,400	52,900	52,900	0 270	1		1- 32-13.1
36.001-1-4		Demers, Wayne	40,800	5,800	40,800	40,800	0 270	1		1- 1- 7
* 36.001-1-5.11		Andress, Leon	28,100	28,100	28,100	28,100	0 322	W 1		1- 73-11
36.001-1-5.111		Andress, Leon		26,100	26,100	26,100	0 322	1		1- 73-11
36.001-1-5.112		Donalis, Sandor P.		21,200	21,200	21,200	0 322	W 1		
36.001-1-6		Corbett, Joseph	9,900	9,900	9,900	9,900	0 322	1		1- 51-14.5
36.001-1-7		LeValley, Stephen Y.	23,400	11,700	23,400	23,400	0 260	1		1- 51-14.4
36.001-1-8		Coughlin, Jason C.	38,900	12,600	38,900	38,900	0 270	1		1- 51-14.2
36.001-1-9		Wilt, Chalma	6,200	6,200	6,200	6,200	0 322	1		1- 51-14.1
36.001-1-10		Dorr, Robert M.	25,700	6,200	25,700	25,700	0 260	1		1- 51-14.3
36.001-1-11		Davis, Robert	15,100	15,100	15,100	15,100	0 323	1		1- 51-14.6
36.001-1-13		New York State Reforestation	14,100	14,100	14,100	14,100	0 941	3		0300001
36.001-1-14		Meacham, Bruce E.	21,000	21,000	21,000	21,000	0 322	1		1- 48- 7
36.001-1-15		New York State Reforestation	54,800	54,800	54,800	54,800	0 941	3		0400003
36.001-1-16		New York State Reforestation	13,000	13,000	13,000	13,000	0 941	3		0410001
36.001-1-17		New York State Reforestation	36,900	36,900	36,900	36,900	0 941	3		0180501
36.001-1-19		Villnave, Douglas	14,700	13,700	14,700	14,700	0 312	1		1- 46- 3
36.001-1-20		New York State Park	22,300	22,300	22,300	22,300	0 961	8		1- 31-10
36.001-1-21		Liberty, Steven	5,600	5,100	5,600	5,600	0 312	1		1- 4- 8
36.001-1-22.2		Robinson, Michael R.	24,400	8,400	24,400	24,400	0 270	1		
36.001-1-22.11		Liberty, Steven E.	45,000	35,000	45,000	45,000	0 270	1		1- 3- 5
36.001-1-22.12		Gibson, Alice L (LU)	19,300	9,300	19,300	19,300	0 270	1		
36.001-1-24.1		Hourihan, Larrie P.	112,000	26,800	112,000	112,000	76 240	1		1- 33- 2
36.001-1-24.2		Sheets, Larry W.	78,800	8,900	133,400	133,400	0 210	1		
36.001-1-25		Parker, Allan	96,700	10,500	80,100	80,100	0 210	W 1		1- 59- 9
36.001-1-27.111		Agans, Tom H.	85,700	17,600	85,700	85,700	0 240	1		1- 23- 4.1
36.001-1-27.112		Pelkey, Stephen P.	98,300	5,900	98,300	98,300	0 210	1		
36.001-1-29.1		Warriner, Steven E.	29,500	10,800	29,500	29,500	0 270	1		1- 68-13.1
36.001-1-30		Black, Duane	73,400	7,200	73,400	73,400	0 270	1		1- 51- 5
36.001-1-31		Charleson, Kenneth L.	36,500	7,000	36,500	36,500	0 210	1		1- 45- 2
36.001-1-32		Belile, Frederick R.	44,000	7,400	44,000	44,000	0 210	1		1- 74- 4
36.001-1-33		Falter, Matt J (LC)	48,800	7,900	48,800	48,800	0 210	1		1- 11-10
36.001-1-34		Winters, Wayne	18,900	6,900	18,900	18,900	0 270	1		1- 50-10
36.001-1-35.1		Francis, Cynthia	37,400	6,200	37,400	37,400	0 210	1		8- 80-13
36.001-1-36.12		Harrison, Tyler G.	63,900	7,000	63,900	63,900	0 210	1		
36.001-1-36.21		Lamay, John	69,500	7,300	69,500	69,500	0 210	1		1- 18- 6.2
36.001-1-37.1		Sondoval, Jeuris M.	21,800	7,000	21,800	21,800	0 210	1		1- 34- 5.1

School District	402001	Brasher Falls	2019	-----	2020	-----	Res Prp	O R	T	Account Nbr
Parcel Id		Name	Total Av	Land Av	Total Av	Total Av	Pct Cls	C S S C		
36.001-1-38		Flint Cemetery	4,200	4,200	4,200	4,200	0 695		8	8- 80- 6
36.001-1-40		Butz, Henry	13,700	13,700	13,700	13,700	0 323		1	1- 5-11.1
36.001-1-41		Rush, Richard H.	32,700	8,700	32,700	32,700	0 270	W	1	1- 55-11.7
36.001-1-42		Aubrey, James M.	65,500	8,800	65,500	65,500	0 210	W	1	1- 73- 6
36.001-1-43		Olson, Kimberly	16,000	6,400	16,000	16,000	0 270		1	1- 7- 4
36.001-1-44		Van Patten, Brad	43,100	18,200	43,100	43,100	0 210	W	1	1- 7- 2
36.001-1-47		Roberts, William E.	3,000	3,000	3,000	3,000	0 314		1	
36.001-1-50		Swamp Club, LLC	61,800	27,200	61,800	61,800	0 260		1	1- 39- 7.1
36.001-1-51		Dow, Rosemary	49,800	8,500	49,800	49,800	0 240		1	1- 18- 6.1
36.001-4-1		Villnave, Douglas J.	13,000	13,000	13,000	13,000	0 322	W	1	1-23-4.21
36.001-4-3		Mccargo, Carl W.	14,500	14,500	14,500	14,500	0 314	W	1	
36.001-4-4		McNair, Christopher	93,700	14,500	93,700	93,700	0 260	W	1	1-23-4.21
36.001-4-5		Black, Duane	7,500	7,500	7,500	7,500	0 322	W	1	
36.001-4-6		Black, Duane E.	5,800	5,800	5,800	5,800	0 322	W	1	
36.001-4-7		Saladino, Nicholas F.	16,700	16,700	16,700	16,700	0 322	W	1	
36.001-4-8.1		Burgoyne, Donna	8,000	8,000	8,000	8,000	0 321		1	
36.001-4-8.2		Black, Duane	5,700	5,700	5,700	5,700	0 314		1	
36.001-4-9		Forman, Michael J.	56,800	14,300	56,800	56,800	66 220	W	1	
36.001-4-10		Mizanoglu, Mehmet	25,600	15,600	25,600	25,600	0 260	W	1	
36.001-4-11		McDermott, George F.	16,100	16,100	16,100	16,100	0 322	W	1	
36.001-4-12		Foote, Frances Ann	20,500	16,500	20,500	20,500	0 270	W	1	
36.001-4-13		Quicke, Robert F.	9,500	8,500	9,500	9,500	0 312	W	1	
36.001-4-14		McDermott, George F.	14,500	14,500	14,500	14,500	0 314	W	1	
36.001-4-15		Weller, Michael	40,500	10,000	40,500	40,500	0 270		1	
36.002-1-1		Bird, Stuart	22,600	22,600	22,600	22,600	0 322		1	1- 39- 7.2
36.002-1-9		Nickel, Alan	15,600	15,600	15,600	15,600	0 105		1	1- 37-15.1
36.002-1-10		Piotrowski, Paul W.	10,400	10,400	10,400	10,400	0 322		1	1- 1-10.2
36.002-1-11		Murray, Elizabeth A.	71,100	8,500	71,100	71,100	0 210		1	1- 58- 4.17
36.002-1-12		Burgoyne, John	112,600	18,500	112,600	112,600	0 271		1	1- 1-10.1
320.000-1		New York State Transition Asmt	34,720	0	16,630	16,630	0 993		3	
320.000-4		New York State Transition Asmt	29,520	0	14,140	14,140	0 993		3	
555.007-10-1		Time Warner Of Syracuse	110,976	0	127,631	127,631	0 869		5	5- 76- 9
555.008-1-1		Verizon New York Inc	64,998	0	67,213	67,213	0 866		5	5- 76- 1
555.009-1-1		Niagara Mohawk Power Corp	852,834	0	883,506	883,506	0 861		5 R	5-76-5
555.010-1-1		Nicholville Telephone Co	65,080	0	60,295	60,295	0 866		5	5-76-8
555.012-20-1		St Lawrence County IDA	1,912,306	0	1,912,306	1,912,306	0 868		8	
555.020-1-1		SLIC Network Solutions Inc	44,853	0	301,192	301,192	0 836		5	

School District	402001	Brasher Falls			2019	-----	2020	-----	Res Prp	O R	T	Account Nbr
Parcel Id		Name			Total Av	Land Av	Total Av	Total Av	Pct Cls	C S S	C	
620.000-9999-132.350/1001		Niagara Mohawk Power Corp			80,795	0	80,795	80,795	0 882	6 R		6-75-5.35
620.000-9999-132.350/1011		Niagara Mohawk Power Corp			143,877	0	143,877	143,877	0 882	6 R		812419
620.000-9999-132.350/1881		Niagara Mohawk Power Corp			1,492,501	0	1,492,501	1,492,501	0 884	6 R		6-75-5.31
620.000-9999-631.900/1881		Verizon New York Inc			38,058	0	38,058	38,058	0 836	6		6-75-3.1
620.000-9999-632.500/1881		Nicholville Telephone Co			119,823	0	119,823	119,823	0 836	6		6-75-7
620.000-9999-637.250/1881		Empire Telephone Corporation			2,591	0	2,591	2,591	0 836	6		
620.000-9999-701.360/1881		SLIC Network Solutions, Inc			34,537	0	199,452	199,452	0 836	6		
<b>402001 Brasher Falls Totals</b>		<b>Parcels</b>	1,570	84,917,717	23,251,362		87,590,958					
<b>Town Totals</b>		<b>Parcels</b>	1,570	84,917,717	23,251,362		87,590,958					
<b>Town Grand Totals</b>		<b>Parcels</b>	1,570	84,917,717	23,251,362		87,590,958					

School District	402001	Brasher Falls	2019	-----	2020	-----	Res Prp	O R	T	Account Nbr
Parcel Id		Name	Total Av	Land Av	Total Av	Total Av	Pct Cls	C S S C		
56.002-3-1.1		SFLH LLC	25,000	25,000	25,000	25,000	0 105	1		1- 19-12.2
56.002-3-2.1		French, Duane A.	154,500	23,800	154,500	154,500	0 240	1		1-3-10
56.002-3-2.21		Yoder, Joley D.	47,500	47,500	47,500	47,500	0 321	1		1-3-10
56.002-3-2.22		Phillips, Jed	112,300	17,900	112,300	112,300	0 210	1		
56.002-3-3		Hammill, Jerimiah	7,700	7,700	7,700	7,700	0 321	1		9-999-37
56.002-3-4		Yoder, Joely D.	101,500	34,800	101,500	101,500	0 240	1		1- 25- 6.2
56.002-3-5		Plante, Lucien N.	122,200	19,200	122,200	122,200	0 210	1		1- 19-12.1
56.002-3-6		LaFrance & etal, John D.	64,100	16,200	64,100	64,100	0 210	1		1- 4- 6.2
56.002-3-7		Hammill, Jeremiah J.	109,700	24,000	109,700	109,700	0 240	1		1- 25- 6.1
56.003-3-1		McFaddin, Michael W.	11,500	11,500	11,500	11,500	0 323	1		1- 57-10
56.003-3-2		McFaddin, Michael W.	7,500	7,500	7,500	7,500	0 323	1		1- 4- 6.4
56.003-3-3		Brown, Donald Jr.	7,500	7,500	7,500	7,500	0 323	1		1- 4- 6.3
56.003-3-4		Cootware, Kevin	29,300	24,500	112,700	112,700	0 210	1		1- 16-11
56.003-3-5		Guyette, Randy S.	25,900	25,900	25,900	25,900	0 323	W 1		1- 4- 4.2
56.003-3-6.11		Solury, Joseph	14,500	14,500	14,500	14,500	0 314	1		1- 4- 4.12
56.003-3-7		Greene, Erving C. Jr..	31,900	31,900	31,900	31,900	0 322	W 1		1- 53-11
56.003-3-8		Deshaw, Kenneth D.	33,700	16,900	33,700	33,700	0 260	W 1		1- 40-13
56.003-3-9		Veress, Evre	10,100	10,100	10,100	10,100	0 322	1		
56.003-4-1		Page, Patrick H.	5,700	5,700	5,700	5,700	0 314	W 1		1- 9- 4
56.003-4-3.121		Bage, Lynda	179,000	98,800	179,000	179,000	0 240	1		
56.003-4-3.122		Bage, Lynda	40,600	18,000	40,600	40,600	0 210	1		
56.003-4-4		Opal, Joseph J Jr	47,300	47,300	47,300	47,300	0 323	1		1- 41-10.1
56.003-4-5		Opal, Joseph Jr.	90,400	89,400	90,400	90,400	0 240	1		1- 41-12
56.003-4-6		Opal, Michael	81,900	16,700	81,900	81,900	0 210	1		1- 41-10.2
56.003-4-7		White, Jeffrey P.	52,800	13,000	52,800	52,800	0 210	1		1- 48-15
56.003-5-1		Trimm, John M.	4,500	4,500	4,500	4,500	0 314	1		1- 59- 5
56.003-5-2		Trimm, John	25,800	12,000	25,800	25,800	0 270	1		1- 59- 4
56.003-5-3		Perrier, Luc	169,500	36,500	169,500	169,500	0 240	1		1- 22- 6
56.003-5-4		St Lawrence County	45,200	45,200	45,200	45,200	0 942	1 R		1- 71-14
56.003-5-5		Harvey, April	80,400	15,500	80,400	80,400	0 210	1		1- 67- 1
56.003-5-6		Marchell, Ronald E. Sr.	5,700	5,700	5,700	5,700	0 314	1		1- 64-14.3
56.003-5-7		Brothers, Justin	236,400	23,800	236,400	236,400	0 240	1		1- 64-14.2
56.003-5-8		Wood, Ernest A.	31,300	19,700	31,300	31,300	0 260	1		1- 64-14.1
56.003-5-9		Belile, Bennett H.	92,200	19,400	92,200	92,200	0 210	1		1- 7- 3.2
56.003-5-10		Perrier, Luc	20,400	20,400	20,400	20,400	0 322	1		1- 7- 3.1
56.003-5-11		Roberts, Adrian	42,000	42,000	42,000	42,000	0 322	1		1- 17- 7
56.003-5-12		Trimm, Stephen	130,300	77,700	130,300	130,300	0 270	1		1- 31- 6

School District	402001	Brasher Falls	2019	-----	2020	-----	Res Pct	Prp Cls	O C	R S	T S	Account Nbr
Parcel Id		Name	Total Av	Land Av	Total Av							
56.003-5-13		Trimm, John	11,600	8,700	11,600		0 312			1		1- 59- 3.2
56.003-5-14		Trimm, Sterling S (LU)	45,000	24,000	45,000		0 270			1		1- 59- 3.1
56.003-6-1		Compo, Lyle	9,100	9,100	9,100		0 323			1		1- 66-10.1
56.003-6-2		Preston, Christopher W.	57,700	52,700	57,700		0 312			1		
56.003-6-3		Macie, Edward J.	4,500	4,500	4,500		0 314			1		1- 66-10.3
56.003-7-1.1		Hastings, Roy G.E.	35,500	35,500	35,500		0 321			1		
56.003-7-1.2		Bray, Matthew	35,000	15,000	35,000		0 270			1		
56.003-7-2		Hendershot, Scott Jr.	31,300	15,800	31,300		0 270			1		1-46-12.2
56.003-7-3		Trimm, Sharon A (LU)	40,600	19,000	40,600		0 270			1		
56.003-7-4		Toomey, DawnMarie	7,800	7,800	7,800		0 314			1		1- 46-12
56.003-7-5		Toomey, Dawnmarie S.	69,100	16,100	69,100		0 270			1		
56.003-7-6		Toomey, Aaron	26,500	16,500	26,500		0 270			1		
56.004-1-5.1		Erick, Theresa A (LU)	112,200	70,100	112,200		0 240			1		1- 53-12
56.004-1-5.2		Yoder, Joely D.	2,500	2,500	2,500		0 314			1		
56.004-1-6.11		Foster, Colby A.	12,500	12,500	12,500		0 322			1		1- 51- 3.11
56.004-1-6.21		Tebo, Stephen J.	94,500	28,000	94,500		0 210	W		1		1-51-3.1
56.004-1-6.121		McMahon, Patrick E.	59,900	39,900	59,900		0 280			1		1-51-3.2
56.004-1-6.122		Lyon, James L.	60,500	17,000	60,500		0 270			1		
56.004-1-7		Lawrence, Colleen	54,400	10,900	54,400		0 210			1		1- 67- 6
56.004-1-8.1		McDonald, Elizabeth A.	95,300	15,700	95,300		0 210			1		1- 11- 5
56.004-1-8.2		Crump, Andrew P.	1,000	1,000	1,000		0 314			1		
56.004-1-9.1		Sheehan, Clare M.	71,800	16,200	71,800		0 210			1		1- 29-14
56.004-1-10		Boothe, Samuel L.	40,700	15,000	40,700		0 210			1		1- 66- 2
56.004-1-12.1		Shattuck, Christopher	8,000	7,900	8,000		0 312			1		1- 51-15.1
56.004-1-12.2		Shattuck, Christopher	38,900	9,900	38,900		0 270			1		1- 51-15.2
56.004-1-13.11		Johnner, Linda	19,000	19,000	19,000		0 322	W		1		1- 51- 3.2
56.004-1-13.21		Johnner, Kenneth	64,600	28,100	64,600		0 210	W		1		
56.004-1-13.31		Sheehan, Clare M.	14,600	14,600	14,600		0 314	W		1		
56.004-1-19		Shattuck, Loren A.	55,100	13,800	55,100		0 210			1		
56.004-1-20		Trimm, Sharon	91,400	16,900	91,400		0 210			1		1- 25- 3
56.004-3-1.1		Fonda, Robert J.	64,300	19,800	64,300		0 240			1		1- 51- 7
56.004-3-1.2		LaFave, Patrick T.	53,600	15,000	45,800		0 270			1		1-51-7.1
56.004-3-2		Fonda, Robert J.	31,300	31,300	31,300		0 323			1		1- 51- 6
56.004-3-12.1		Durgan, David H.	29,200	17,200	29,200		0 270			1		1- 17- 6
56.004-3-12.2		Schlaabach, John	53,200	18,700	53,200		0 240	W		1		
56.004-3-13		Fisher, Benjamin F.	68,600	19,600	68,600		0 210			1		
56.004-4-1		Rusgrove, Corey D.	72,400	18,000	72,400		0 210			1		1- 41-11
<b>Page Totals</b>		<b>Parcels</b>	37	1,643,200	703,300	1,635,400						

School District	402001	Brasher Falls	2019	-----	2020	-----	Res Prp	O R	T	Account Nbr
Parcel Id		Name	Total Av	Land Av	Total Av	Total Av	Pct Cls	C S S C		
56.004-4-3		Town Of Hopkinton	28,900	21,000	28,900	28,900	0 682	W 8		8- 73-14
56.004-4-5.1		Collette, Gaylord	235,000	145,000	235,000	235,000	0 113	1		1- 10- 1
56.004-4-5.2		Collette, Gaylord	32,800	32,800	32,800	32,800	0 322	1		
56.004-4-8		Collette, Gaylord L.	53,000	15,000	53,000	53,000	0 210	1		1- 8- 7
56.004-4-9		Keese, Gayl L.	81,400	30,800	81,400	81,400	0 240	1		1- 8- 4
56.004-5-2		LaFountain, Travis A.	12,000	12,000	12,000	12,000	0 314	1		
56.004-5-3		Allen, Sterling	33,800	12,600	33,800	33,800	0 260	1		
56.004-5-4		Bradley, Veronica L.	38,500	28,300	38,500	38,500	0 312	1		
56.004-5-5.2		Plante, David	75,800	19,500	75,800	75,800	0 210	1		
56.004-5-5.11		Krise, Thomas F. Jr..	114,900	18,100	114,900	114,900	0 210	1		
56.004-5-5.12		Crump, Ben J.	41,200	12,400	41,200	41,200	0 210	1		
56.004-5-6		Newtown, John J (LU)	100,400	25,000	100,400	100,400	0 280	1		1- 16-10.2
56.004-5-7		Streeter, Ronald W.	49,300	7,600	49,300	49,300	0 210	1		1- 56- 8
56.004-5-8.1		McBride, Earl S.	47,700	17,200	47,700	47,700	0 210	1		
56.004-5-8.2		McBride, Sterling E.C.	33,000	17,000	33,000	33,000	0 270	1		
56.004-5-12.1		Villnave, John F.	76,600	14,600	76,600	76,600	0 210	1		1- 60-13
56.073-1-1		Cardinal, Eileen	73,100	15,200	73,100	73,100	0 210	1		1- 2- 6
56.073-1-2		Jessmer, Donald	36,100	10,600	36,100	36,100	0 210	1		1- 29-11
56.073-1-3		Jessmer, Steven	12,100	2,500	12,100	12,100	0 260	1		1- 25- 5
56.073-1-4		Town of Hopkinton	5,000	5,000	5,000	5,000	0 311	8		1- 24-12
56.073-1-5		Sochia, Piper	15,700	9,000	15,700	15,700	0 210	1		1- 67- 5
56.074-1-3.1		Weaver, Alfred G.	36,800	6,400	36,800	36,800	0 210	1		1- 53-10
56.074-1-5		Durant, Christopher	1,700	1,700	1,700	1,700	0 314	1		
56.074-1-6		Dominy, Charles	76,600	10,100	76,600	76,600	0 210	1		1- 16- 5
56.074-1-8		Jessmer, Homer III.	30,200	14,600	30,200	30,200	0 210	W 1		1- 2- 9
56.074-1-9		Hollenbeck, James C (LU)	67,300	11,800	67,300	67,300	0 210	1		1- 66- 3
56.074-1-10		Hollenbeck, Shelby A.	53,900	10,500	53,900	53,900	0 210	W 1		1- 34- 3
56.074-1-12.11		Boardway, Henry J.	11,000	11,000	11,000	11,000	0 260	W 1		1- 64- 8
56.074-1-13.1		Beatty, Harry L. Jr..	1,000	1,000	1,000	1,000	0 314	W 1		1- 64-11
56.074-1-14.1		Beatty, Harry L. Jr..	12,000	11,000	12,000	12,000	0 210	W 1		1- 64-10.1
56.074-1-15.1		Wagner, Philip R. Sr..	59,500	14,000	59,500	59,500	0 210	1		1- 66- 6.1
56.074-1-16		Converse, Mrs. Lawrence	22,200	11,200	22,200	22,200	0 270	1		1- 11- 2
56.074-2-1.11		Clark Legacy, LLC	93,000	5,000	93,000	93,000	0 210	W 1		1- 39- 4
56.074-2-1.12		Clark Legacy, LLC	3,400	3,400	3,400	3,400	0 314	1		
56.074-2-3		Bayview Financial Property	57,300	6,200	57,300	57,300	0 210	1		1- 23- 3
56.074-2-4		McAllister, Robert D.	58,600	12,200	58,600	58,600	0 210	1		1- 53-15
56.074-2-5		Hall, Sheldon W.	66,700	12,900	66,700	66,700	0 210	1		1- 35- 9



School District	402001	Brasher Falls	2019	-----	2020	-----	Res Prp	O R	T	Account Nbr
Parcel Id		Name	Total Av	Land Av	Total Av	Total Av	Pct Cls	C S S C		
56.074-2-6		Durgan, Howard	67,600	15,000	67,600	67,600	0 210		1	1- 42-11
56.074-2-7.1		Baldwin, Wayne L.	32,600	16,000	32,600	32,600	0 270		1	1- 2-15
56.074-2-8		Perry, Frank A. Jr.	78,800	15,800	78,800	78,800	0 210		1	1- 62- 7
56.074-2-10		Chevier, Patrick Sr.	70,200	17,400	70,200	70,200	0 210		1	1- 35-10
56.074-2-11		Baldwin, Dawn M.	35,800	16,500	35,800	35,800	0 270		1	1- 66-14
56.074-2-12		Smith, Crystal M.	70,800	15,000	70,800	70,800	0 210		1	1- 27- 7
56.074-2-13		Atwood, Robin R.	94,700	18,600	94,700	94,700	0 210		1	1- 59- 1
56.074-2-14.1		Living Water Ministries Inc	20,000	4,900	20,000	20,000	0 620		8	8- 73- 9
56.074-2-15		Town of Hopkinton	2,100	2,100	2,100	2,100	0 311		8	1- 43- 8
56.074-3-4.1		Lawrenceville Baptist Chapel	5,000	5,000	5,000	5,000	0 314	W	1	1- 64-12
56.074-3-5		Hull, Darwin D.	73,900	14,800	73,900	73,900	0 210		1	1- 28- 4
56.074-3-6		Jessmer, Homer	37,700	12,700	37,700	37,700	0 210		1	1- 29-10
56.074-3-7		Macy, David	73,700	13,400	73,700	73,700	0 210		1	1- 62-13
56.074-3-8.1		Baldwin, Wayne	30,200	5,200	30,200	30,200	0 210		1	1- 9- 1.1
56.074-3-9.11		Crump, Jennifer (LC)	37,000	15,000	37,000	37,000	0 210		1	1- 64-13.1
56.074-3-10		Pauldine, Christopher	5,000	5,000	5,000	5,000	0 314		1	1- 5- 6
56.074-3-11		Douglas, John	38,300	12,400	38,300	38,300	0 270		1	1- 5- 7
56.074-3-12		Deno, Bill J. Sr..	7,500	7,500	7,500	7,500	0 311	W	1	1- 3-11
56.074-3-13		Trimm, Sharon	2,400	2,400	2,400	2,400	0 330	W	1	1- 2-13
56.074-3-14		Trimm, Sharon	5,300	5,300	5,300	5,300	0 311		1	1- 2-12
56.074-3-15		Tozier, Richard	1,800	1,800	1,800	1,800	0 314	W	1	1- 58-15
56.074-3-16		Trimm, Sharon	9,000	9,000	9,000	9,000	0 314	W	1	1- 36- 2
56.074-3-17.1		Rust, Marvin E.	124,900	19,800	124,900	124,900	0 210		1	1- 39- 3
56.074-3-18		Richards, William	1,600	1,600	1,600	1,600	0 314		1	1- 48-11
56.074-3-19		McAllister, Benjamin L.	78,100	17,000	78,100	78,100	0 210		1	1- 46-11
56.074-3-20		Anderson, Laef A.	2,900	2,900	2,900	2,900	0 314		1	1- 5- 8
56.074-3-21		Anderson, Laef A.	54,200	16,200	54,200	54,200	0 210		1	1- 3-12
56.074-3-22		Jessmer, Homer Jr.	18,600	16,400	18,600	18,600	0 210		1	1- 46- 1
56.074-3-24		Keller, Henry	73,400	15,900	73,400	73,400	0 210		1	1- 4-12
56.082-1-1		Baldwin, Mark A.	78,200	15,000	78,200	78,200	0 210		1	1- 8- 5
56.082-1-2		Greenwood, Sandra	44,200	15,200	44,200	44,200	0 270		1	1- 56- 9
56.082-2-1		Kohl, Rick K.	43,700	7,500	43,700	43,700	0 210		1	1- 43-11
66.002-2-1.13		Driscoll, Randy P.	46,000	34,600	46,000	46,000	0 260		1	
66.002-2-2.1		Pitts, Carl Sr..	5,000	5,000	5,000	5,000	0 314		1	1- 66-10.2
66.002-2-2.2		Pitts, Carl Sr..	72,000	15,500	72,000	72,000	0 210		1	
94.026-3-2		Regan, Jeremiah M.	206,600	107,600	206,600	206,600	0 260	W	1	1- 24-11
555.009-14-2		Niagara Mohawk Power Corp	348,333	0	331,814	331,814	0 861		5 R	5- 70- 2. 2

School District	402001	Brasher Falls		2019	-----	2020	-----	Res Prp	O R	T	
Parcel Id		Name		Total Av	Land Av	Total Av	Total Av	Pct Cls	C S S	C	Account Nbr
555.010-14-2		Nicholville Telephone Co		21,402	0	19,445		0 866		5	5- 70- 3. 2
555.020-14-1		SLIC Network Solutions Inc		4,037	0	60,977		0 836		5	
646.000-9999-132.350/1883		Niagara Mohawk Power Corp		89,540	0	89,540		0 884		6 R	6- 69- 5
646.000-9999-632.500/1883		Nicholville Telephone Co		12,934	0	12,934		0 836		6	6- 69- 9
646.000-9999-637.250/1883		Empire Telephone Corporation		220	0	207		0 836		6	
646.000-9999-701.360/1883		SLIC Network Solutions Inc		664	0	9,174		0 836		6	
<b>402001</b>	<b>Brasher Falls Totals</b>	<b>Parcels</b>	154	7,914,430	2,816,200	8,036,991					
<b>Town Totals</b>	<b>Parcels</b>		154	7,914,430	2,816,200	8,036,991					
<b>Town Grand Totals</b>	<b>Parcels</b>		154	7,914,430	2,816,200	8,036,991					

School District	402001	Brasher Falls	2019	-----	2020	-----	Res Prp	O R	T	Account Nbr
Parcel Id		Name	Total Av	Land Av	Total Av	Total Av	Pct Cls	C S S C		
35.002-3-2		LaPradd, Bobbie Jo	9,000	9,000	9,000	9,000	0 323	1		1- 27- 4
35.002-3-3		LaPradd, Bobbie Jo	15,000	15,000	15,000	15,000	0 323	1		
35.002-3-4		Johnson, Gloria M (LU)	127,700	42,100	127,700	127,700	80 280	1		1- 27- 3
35.002-3-5		Cowles, Cynthia A.	36,100	35,100	36,100	36,100	0 312	1		1- 19-11
35.002-3-6		Gokey, Vernon	113,500	83,000	113,500	113,500	30 240	1		1- 19-12
35.003-4-1		St Lawrence Central School	25,000,000	100,000	25,000,000	25,000,000	0 612	8		8- 59-13
35.003-4-2.1		Baker, Steven	68,800	18,200	68,800	68,800	0 210	1		1- 19-14
35.003-4-2.2		Rist, Stanley D.	138,000	15,600	138,000	138,000	0 210	1		
35.003-4-3		Finazzo, John J.	86,500	15,900	86,500	86,500	0 210	1		1- 20-14.2
35.003-4-4		Finazzo, Jeffrey C.	87,200	15,100	87,200	87,200	0 210	1		1- 45- 2
35.003-4-5		Bryant, Wayne B.	129,300	16,100	129,300	129,300	0 210	1		9-999-61
35.003-4-6.1		Wilson, Barbara H (LU)	28,950	28,950	28,950	28,950	0 321	1		1- 20-14.11
35.003-4-6.2		Bryant, Wayne B.	1,000	1,000	1,000	1,000	0 311	1		1- 20-14.12
35.003-4-6.3		Donie, Larry M.	87,000	17,000	87,000	87,000	0 210	1		1- 20-14.13
35.003-4-7.1		Baxter, Lloyd W.	54,400	16,000	54,400	54,400	0 210	1		1- 54- 5.2
35.003-4-7.2		Murray, Gregory	25,300	15,200	25,300	25,300	0 312	1		1- 54- 5.2
35.003-4-8		Moreau, Justin	196,500	115,700	180,500	180,500	30 240	1		1- 2- 8
35.003-4-9		Hubbard, MaryJo M.	109,200	74,200	109,200	109,200	35 240	1		1- 25-11
35.003-4-10		Mekeel, Donald R.	84,600	15,500	84,600	84,600	0 210	1		1- 27- 7
35.003-5-1.11		Chambers, Thomas	49,000	15,600	49,000	49,000	0 210	1		1- 6- 6
35.003-5-2		Groebler, Miranda E.	47,700	9,000	47,700	47,700	0 210	1		1- 20- 8
35.003-5-3		Bernard, Douglas	151,400	15,100	151,400	151,400	0 210	1		1- 20- 9.2
35.003-5-4.1		Hornung, Michael	154,000	17,250	154,000	154,000	0 210	1		1- 15- 2.1
35.003-5-5.1		Dow, Robert J.	195,000	17,250	195,000	195,000	0 210	1		1- 18-15
35.003-5-6.2		Tuper, Matthew R.	140,000	16,400	140,000	140,000	0 210	1		1- 20- 9.12
35.003-5-6.4		Shorette, Stephen J.	121,000	17,100	121,000	121,000	0 210	1		1-20-9.12
35.003-5-6.11		Groebler, Frederick M. Jr.	102,450	41,750	102,450	102,450	0 240	1		1- 20- 9.11
35.003-5-6.12		French, Alan J.	154,125	26,725	154,125	154,125	0 240	1		
35.003-5-7		LaLonde, Michelle	140,100	18,400	140,100	140,100	0 210	1		1- 29- 8
35.003-5-8.1		More, Steven B.	43,800	43,800	63,000	63,000	0 312	1		1- 39- 4
35.003-5-8.21		Smith, Joseph L.	113,000	19,000	113,000	113,000	0 210	1		
35.003-5-8.22		Bryant, Wayne	33,400	16,300	16,300	16,300	0 314	1		
35.003-5-9		Deutscher, David	91,000	91,000	91,000	91,000	0 323	1		1- 19-15.1
35.003-5-10.1		Buckley, Michael D.	138,800	44,900	138,800	138,800	0 240	1		1- 5- 1
35.003-5-11.1		Avery-Truax, Anne A.	115,000	15,200	115,000	115,000	0 210	1		1- 4-14
35.003-5-12		LaShomb, Christopher D.	126,100	18,200	126,100	126,100	0 210	1		1- 20-11
35.003-5-13		Exware, Frederick M.	9,400	9,400	9,400	9,400	0 314	1		1- 30- 9
<b>Page Totals</b>		<b>Parcels</b>	37	28,323,325	1,101,025	28,309,425				

School District	402001	Brasher Falls	2019	-----	2020	-----	Res Prp	O R	T	Account Nbr
Parcel Id		Name	Total Av	Land Av	Total Av	Total Av	Pct Cls	C S S C		
35.003-5-14		Bernard, Michael	76,700	16,000	76,700	76,700	0 210	1		1- 14-13
35.003-5-15.1		Seguin, Rick	60,300	15,000	60,300	60,300	0 210	1		1- 48-10.1
35.003-5-15.2		Savage, Timothy D.	32,200	13,100	32,200	32,200	0 270	1		1- 48-10.2
35.003-5-16		Dow, Harry A.	7,700	7,700	7,700	7,700	0 323	1		1- 20-10
35.003-5-17		Camp Acres, LLC	15,500	15,500	15,500	15,500	0 323	1		1- 4-15
35.003-5-18		Thompson, Kevin E.	6,000	6,000	6,000	6,000	0 323	1		1- 53-11
35.003-5-19		Taylor, David G.	3,300	3,300	3,300	3,300	0 323	1		9-999-63
35.003-5-20		Francis, Donald J.	145,500	102,500	145,500	145,500	30 240	1		1- 4- 7
35.003-5-21		Arntsen, Peter Thomas	76,800	76,800	76,800	76,800	0 323	1		1- 1-13
35.003-5-22		O'Neil, Patrick	45,000	40,000	45,000	45,000	0 312	1		1- 4- 6
35.003-5-23		Ruiz, Nancy A (LU)	5,000	5,000	5,000	5,000	0 323	1		1- 26-10.1
35.003-5-24		LaLonde, Jaques J.	137,500	15,300	137,500	137,500	0 210	1		1- 26-10.2
35.003-5-25		Cole, Tonya M.	65,000	13,900	65,000	65,000	0 210	1		1- 42- 2
35.003-5-26		Wilkins (LU), Wayne	90,900	13,800	90,900	90,900	0 210	1		1- 51-11
35.003-5-27.11		Dafoe, Scott A. III.	94,000	19,900	94,000	94,000	0 210	W 1		1- 26- 5
35.003-5-27.212		Wilkins, Keith	69,150	26,450	69,150	69,150	60 240	1		
35.003-5-27.221		Kilcoyne, Jay A.	140,000	24,700	140,000	140,000	0 240	1		
35.003-5-28.2		White, Richard K.	9,900	7,400	9,900	9,900	0 312	1		
35.003-5-28.111		White, Christopher C.	8,700	5,100	8,700	8,700	0 312	1		1- 25- 8
35.003-5-28.112		Gilbert, Hal T.	69,000	16,100	69,000	69,000	0 210	1		
35.003-5-29		MacDonald, Timothy D.	67,750	28,350	67,750	67,750	60 240	1		1- 35- 5
35.003-5-30.1		Vangeli, Frank (Etal)	6,000	6,000	6,000	6,000	0 314	1		9-999-65
35.003-5-31.2		Burl, David	153,600	17,600	153,600	153,600	0 210	1		
35.003-5-31.11		Vangeli, Frank J.	61,700	61,700	61,700	61,700	0 322	1		1- 7- 5
35.003-5-32		Baldwin, Randy W.	89,000	16,000	89,000	89,000	0 210	1		1- 26- 6
35.003-5-33.2		Francis, Alan L.	73,500	14,300	73,500	73,500	0 210	1		1- 26- 9.2
35.003-5-33.11		Ruiz, Nancy A (LU)	81,500	31,500	81,500	81,500	0 240	1		1- 26- 9.11
35.003-5-33.31		Andre, Randy	85,000	15,300	85,000	85,000	0 210	1		1- 26- 9.12
35.003-5-34		A G G Construction Co	6,200	6,200	6,200	6,200	0 311	1		1- 26- 7
35.003-5-35.1		Chambers, William E.	104,580	32,880	104,580	104,580	0 240	1		1- 6-10
35.003-5-35.2		Hirsch, Bennett H, Trustee	171,600	15,000	171,600	171,600	0 210	1		
35.003-5-36.11		Chambers, Thomas M.	93,900	26,900	93,900	93,900	0 240	1		1- 6- 7
35.003-5-38		Seaway Timber Harvesting Inc	5,100	5,100	5,100	5,100	0 323	1		1- 53-10
35.003-5-39.1		Walter, Jaie	4,600	4,600	4,600	4,600	0 323	1		
35.003-5-41		Gotham, James	800	800	800	800	0 323	1		
35.003-5-42		Chambers, William	300	300	300	300	0 323	1		
35.003-5-43		Giocondo, Lori	10,500	10,500	10,500	10,500	0 314	1		1- 26- 9.12

School District	402001	Brasher Falls	2019	-----	2020	-----	Res Prp	O R	T	Account Nbr
Parcel Id		Name	Total Av	Land Av	Total Av	Total Av	Pct Cls	C S S C		
35.003-5-44		Kowalchuck, Patrick M.	86,500	20,800	86,500	86,500	75 240	1		
35.003-5-45		Thompson, Kevin E.	7,050	7,050	7,050	7,050	0 323	1		1- 28- 1.22
35.003-5-46		Dow, Harry A.	30,650	30,650	30,650	30,650	0 323	1		1- 21- 2
35.003-5-47		Camp Acres, LLC	66,800	56,800	66,800	66,800	0 260	1		1- 28- 1.2
35.003-5-48.1		Kilcoyne, Patrick M.	74,000	74,000	74,000	74,000	0 320	1		
35.003-5-48.2		Burkhalter, Leigha J.	148,500	23,900	148,500	148,500	0 117	1		
35.003-5-49		LaBier, Nancy E.	8,600	8,600	8,600	8,600	0 314	1		
35.003-5-51		O'Neil, Patrick	11,760	11,760	11,760	11,760	0 323	1		
35.003-5-52		Wilkins, Keith	1,000	1,000	1,000	1,000	0 314	1		
35.004-1-3.1		Trimm, Thomas	112,850	62,850	112,850	112,850	0 280	1		1- 33- 1
35.004-1-3.2		Groebler, Fred (LC)	65,000	22,000	65,000	65,000	0 210	1		
35.004-1-5		Roberts, Martrell	37,200	10,000	37,200	37,200	0 270	1		1- 3-11
35.004-1-6		Gokey, Vernon	32,550	32,550	32,550	32,550	0 322	1		1- 19-10
35.004-1-7		Recine, Fernand	14,000	14,000	14,000	14,000	0 323	1		1- 19-15.4
35.004-1-12.1		Fiske, Merle J (LU)	157,550	63,850	157,550	157,550	40 114	1		1- 15-17
35.004-1-13		AT & T	3,500	3,000	3,500	3,500	0 831	6		6- 56- 4
35.004-2-1		Duryea, Becky A.	136,400	50,000	136,400	136,400	65 240	1		
35.004-2-2		Laneuville, Leonard	73,700	73,700	73,700	73,700	0 323	1		1- 19- 15.1
35.004-2-3		Laneuville, Leonard J.	69,700	56,900	69,700	69,700	0 260	1		1- 28- 5
35.004-2-4		Jamison, Felicia B.	19,650	19,650	19,650	19,650	0 323	1		1- 19- 2
35.004-2-5		Normile, Richard	131,850	82,450	131,850	131,850	40 240	1		1- 36- 3
35.004-2-6		Beauchamp, Michel J.	51,250	37,550	51,250	51,250	0 260	1		1- 12- 3
35.004-2-7		Meacham, John	21,250	21,250	21,250	21,250	0 323	1		1- 33-14
35.004-2-8		Meacham, John	26,000	26,000	26,000	26,000	0 323	1		1- 34- 2
35.004-2-9		Lincoln, Walter E.	89,550	78,250	89,550	89,550	0 210	1		1- 36- 4
35.004-2-10		Douglas, Jesse J.	20,500	20,500	20,500	20,500	0 322	1		1- 45- 1.4
35.004-2-11		Deruchia, Alan	13,350	13,350	13,350	13,350	0 322	1		1- 4- 1.32
35.004-2-12.1		Belknap, James M.	37,200	11,400	37,200	37,200	0 270	1		1- 25-10.1
35.004-2-12.2		Taylor, Lara (LC)	45,200	11,300	45,200	45,200	0 270	1		1- 25-10.2
35.004-2-13		O'Shea, Donald H.	10,400	10,400	10,400	10,400	0 323	1		1- 45- 1.31
35.004-2-14		Swartzentruber, Jonas H.	9,900	9,900	9,900	9,900	0 323	1		1- 45- 1.33
35.004-2-15		Galligan, Vincent	30,700	30,700	30,700	30,700	0 323	1		1- 47-15.21
35.004-2-16		Town of Lawrence	19,500	19,500	19,500	19,500	0 323	8		1- 19-15.2
35.004-2-17		Brown, Danny	14,100	14,100	14,100	14,100	0 323	1		1- 47-15.22
35.004-2-18		Saucier, Artle	17,450	17,450	17,450	17,450	0 323	1		1- 47-15.23
35.004-2-19.1		Phelix, Daniel N.	119,500	30,400	119,500	119,500	0 240	1		1-19.2
35.004-2-20		Murphy, Shawn R.	50,200	18,700	50,200	50,200	0 210	1		
<b>Page Totals</b>		<b>Parcels</b>	37	1,864,860	1,096,260	1,864,860				

School District	402001	Brasher Falls	2019	-----	2020	-----	Res Prp	O R	T	Account Nbr
Parcel Id		Name	Total Av	Land Av	Total Av	Total Av	Pct Cls	C S S C		
35.004-2-21		Martin, Michael R.	130,500	119,700	130,500	130,500	10 240	1		
35.004-2-22		Gutkaiss, Stanley R Jr. (LU)	25,850	10,850	25,850	25,850	60 240	1		1- 28-15
35.004-3-1		Gaskin, Elizabeth R.	52,300	52,300	52,300	52,300	0 323	1		1- 45- 1.5
35.004-3-2		Gaskin, Elizabeth R.	18,250	18,250	18,250	18,250	0 323	1		1- 45- 1. 2
35.004-3-3		Natalie, William (Etal)	13,000	13,000	13,000	13,000	0 323	1		1- 45- 1.6
35.004-3-4		Forney, Shirley	11,300	11,300	11,300	11,300	0 323	1		1- 16- 9
35.004-3-5		Phillips, Jed	18,800	18,800	18,800	18,800	0 322	1		1- 26- 4
35.004-3-6.111		Francis, Alan	9,000	9,000	9,000	9,000	0 323	1		
35.004-3-6.112		Rotonde, Ross N.	55,350	55,350	55,350	55,350	0 323	1		
35.004-3-6.114		King, Jeffrey T.	18,150	18,150	18,150	18,150	0 323	1		
35.004-3-7.1		SFLH, LLC	45,600	45,600	45,600	45,600	0 120	1		1- 52-13
35.004-3-8		Martin, Michael R.	145,000	23,400	145,000	145,000	0 210	1		1- 52-14.23
35.004-3-9		Dutka, Andrij	26,600	18,900	26,600	26,600	30 240	1		1- 52-14.21
35.004-3-10		Cummings, John F.	11,000	11,000	11,000	11,000	0 314	1		1- 52-14.22
35.004-3-11		Town of Lawrence	4,500	4,500	4,500	4,500	0 314	8		9-999-79
35.004-3-12		Cummings, John F.	6,200	6,200	6,200	6,200	0 314	1		1- 52-14.24
35.004-3-13.1		Dennis, Jason	39,300	20,400	39,300	39,300	0 270	1		
35.004-3-14		Villnave, Douglas J. Sr.	51,400	21,400	51,400	51,400	0 312	1		
35.004-4-2		Dow, Harry A.	138,750	47,150	138,750	138,750	70 240	1		1- 21- 3
35.004-4-3		Villnave, Douglas J.	80,800	15,400	80,800	80,800	0 210	1		1- 27- 8
35.004-4-4		Terrance, Cheryll	34,000	14,000	34,000	34,000	0 270	1		1- 3-12.1
35.004-4-5		Loria, Ronald G. Sr.	39,900	13,000	39,900	39,900	0 270	1		1- 3-12.2
35.004-4-6		Seguin, Rick W.	51,100	14,600	51,100	51,100	0 210	1		1- 29- 4
35.004-4-7.1		Deno, Bill Joseph Sr.	8,000	8,000	13,760	13,760	0 312	1		1- 15- 7.1
35.004-4-7.2		Dow, Harry A.	6,300	6,300	6,300	6,300	0 314	1		1- 15- 7.2
35.004-4-8		Dow, Harry	15,250	15,250	15,250	15,250	0 323	1		1- 21- 8
36.001-2-1.121		Winters, Wayne	130,000	26,200	130,000	130,000	80 240	1		
36.001-2-2		Gardner, James W.	13,550	13,550	13,550	13,550	0 323	1		1- 24-10
36.001-2-3.1		Parmeter, Pauline (LU)	48,700	16,200	48,700	48,700	0 270	1		1- 18-11.1
36.001-2-3.2		Gardner, James W.	56,200	15,800	56,200	56,200	0 270	1		1- 18-11.2
36.001-2-4.1		Arias, Dawn	66,300	17,800	66,300	66,300	0 210	1		1- 24- 9.1
36.001-2-4.2		Town of Lawrence	4,000	4,000	4,000	4,000	0 314	8		1-24-9.2
36.001-2-5.1		Burgoyne, Laurie	6,900	6,900	6,900	6,900	0 320	1		1- 5- 4
36.001-2-5.2		Burgoyne, Donna M.	91,400	31,400	91,400	91,400	0 280	1		
36.001-2-12		Judge, Joan M.	19,050	19,050	19,050	19,050	0 323	1		1- 53- 6
36.001-2-13.11		Martin, Irvin	7,200	7,200	7,200	7,200	0 323	1		1- 32-11
36.001-2-13.121		LaRowe, Nathaniel J.	34,100	34,100	34,100	34,100	0 323	1		

<b>Page Totals</b>		<b>Parcels</b>	37	1,533,600	804,000	1,539,360				
--------------------	--	----------------	----	-----------	---------	-----------	--	--	--	--

School District	402001	Brasher Falls	2019	-----	2020	-----	Res Prp	O R	T	Account Nbr
Parcel Id		Name	Total Av	Land Av	Total Av	Total Av	Pct Cls	C S S C		
36.001-2-13.122		LaRowe, Nathaniel J.	103,500	18,800	103,500	103,500	0 210		1	
36.001-2-14		Rose, Edward	45,000	15,000	45,000	45,000	0 270		1	1- 18-10
36.001-2-15.2		Town of Lawrence	125,000	8,000	125,000	125,000	0 853		8	1- 51- 12.2
36.001-2-16		Town of Lawrence	85,000	13,500	85,000	85,000	0 853		8	1- 6- 9.2
36.001-2-17.1		Martin, Irvin S.	136,950	38,050	136,950	136,950	0 240		1	
36.001-2-17.2		Halteman, Clara	141,000	16,900	141,000	141,000	0 210		1	
36.001-2-18		Martin, Irvin S.	14,900	14,900	14,900	14,900	0 322		1	1- 51-12.1
36.001-2-19		Donnelly, Frank Mason IV (LC)	42,100	15,600	42,100	42,100	0 270		1	
36.001-3-1.1		LaPradd, Bobbie Jo	6,750	6,750	6,750	6,750	0 323		1	1- 27- 1
36.001-3-1.2		Town of Lawrence	50,000	50,000	50,000	50,000	0 682		8	
36.001-3-4		Janderau, Melody	62,000	24,700	62,000	62,000	60 240		1	1- 34-13
36.001-3-5		LaPradd, Bobbie Jo	7,700	7,700	7,700	7,700	0 314		1	1- 27- 2
36.001-5-2		Rockhill, Steven	34,000	34,000	34,000	34,000	0 323		1	1- 32-10.2
36.001-5-3		Blain, Robert	49,350	43,050	49,350	49,350	0 260		1	1- 1- 9.1
36.001-5-4		Rockhill, Steven	10,400	10,400	10,400	10,400	0 323		1	1- 32-10.1
36.002-2-1		Rockhill, Steven J.	25,700	25,700	25,700	25,700	0 323		1	1- 1- 9.2
36.002-3-1		Francis, Terry O.	36,700	34,700	36,700	36,700	0 260		1	1- 7-11
36.002-3-2		Francis, Terry O.	74,000	15,000	74,000	74,000	0 210		1	1- 7-10.2
36.002-3-3		Jock, Shawn J.	137,500	74,100	137,500	137,500	0 117		1	1- 7-10.1
36.002-3-4		Town of Lawrence	30,000	30,000	30,000	30,000	0 323		8	6- 56- 9
36.002-3-5		Foley, Jo Anne	49,900	18,100	49,900	49,900	0 210		1	
36.003-2-1		Fregoe, Michael J.	156,100	57,400	156,100	156,100	74 240		1	1- 21-12
36.003-2-2		Gutenmann, Joshua D.	86,700	47,150	86,700	86,700	45 240		1	1- 34- 3
36.003-2-3		Gale, William	16,800	16,800	16,800	16,800	0 323		1	1- 18- 2
36.003-2-4		Russell, Bobbi A.	51,000	15,200	51,000	51,000	0 210		1	1- 18- 1
36.003-2-5		Durant, Timothy	38,000	15,000	38,000	38,000	0 270		1	1- 17- 9
36.003-2-6.2		Davie, John Gilbert	33,500	11,100	33,500	33,500	0 270		1	1- 5- 8
36.003-2-8		Otto, Jane (LU)	104,500	55,300	104,500	104,500	48 240		1	1- 43- 2
36.003-2-9		Swartzentruber, Jonas H.	12,200	15,500	53,500	53,500	0 240		1	1- 28-12
36.003-2-10		Greenwood, Howard	10,000	10,000	10,000	10,000	0 314		1	1- 14- 6.2
36.003-2-11		Greenwood, Howard F.	12,000	8,700	12,000	12,000	0 260		1	1- 14- 6.4
36.003-2-12		Latella, Gregory (LU)	3,200	3,200	3,200	3,200	0 314		1	1- 39-12
36.003-2-14		Willard, Wallace L.	15,800	15,800	15,800	15,800	0 323		1	1- 14- 6.6
36.003-2-16.1		Young, Frederick J.	132,500	40,050	194,500	194,500	0 240		1	1- 17- 7
36.003-2-17		Betz, Daniel R.	91,200	46,200	91,200	91,200	50 240		1	1- 52- 7
36.003-3-4		Rolley, Nicholas R.	11,400	11,400	11,400	11,400	0 323		1	1- 16-13.31
36.003-3-5		Bertothy, Ronald R.	18,800	18,800	18,800	18,800	0 323		1	1- 31-15

<b>Page Totals</b>		<b>Parcels</b>	37	2,061,150	902,550	2,164,450				
--------------------	--	----------------	----	-----------	---------	-----------	--	--	--	--

School District	402001	Brasher Falls	2019	-----	2020	-----	Res Prp	O R	T	Account Nbr
Parcel Id		Name	Total Av	Land Av	Total Av	Total Av	Pct Cls	C S S C		
36.003-3-6		Gagner, Eugene	16,340	10,700	16,340	16,340	0 260	1		1- 16- 3.12
36.003-3-7		Dority, John Jr.	19,200	19,200	19,200	19,200	0 323	1		1- 16-13.32
36.003-3-8		Seaway Timber Harvesting, Inc	17,700	17,700	17,700	17,700	0 323	1		1- 16-13.4
36.003-3-9.2		Seaway Timber Harvesting, Inc	16,800	16,800	16,800	16,800	0 323	1		1- 39- 5.2
36.003-3-9.3		Seaway Timber Harvesting, Inc	21,650	21,650	21,650	21,650	0 323	1		1- 39- 5.12
36.003-3-10		Seaway Timber Harvesting, Inc	25,300	25,300	25,300	25,300	0 323	1		1- 16-13.51
36.003-3-11		Aubrey, James M.	7,200	7,200	7,200	7,200	0 314	1		1- 16-13.5
36.003-3-12.1		Cooper, Shawn J.	55,050	25,000	35,000	35,000	0 312	1		1- 53- 7
36.003-3-12.2		Wilson, Michael F.	20,200	15,200	20,200	20,200	0 270	1		
36.003-3-13		Prosper, Paul M.	94,400	37,600	94,400	94,400	60 240	1		1- 38-15
36.003-3-14		Lawrence Hillcrest Cemetery	20,000	20,000	20,000	20,000	0 695	8		8- 58- 8
36.003-3-15.2		Sharlow, Steven	56,000	15,800	56,000	56,000	0 210	1		1- 31- 12.2
36.003-3-15.11		Sharlow, Steven	2,700	2,700	2,700	2,700	0 314	1		1- 31-12.1
36.003-3-15.12		Gurrola, Keisha (LC)	50,000	27,000	50,000	50,000	0 210	1		
36.003-3-16		Prosper, Paul	118,600	93,400	118,600	118,600	25 240	1		1- 12-10.1
36.003-3-17		Bero, Rory J.	20,300	20,300	20,300	20,300	0 323	1		1- 52-12
36.003-3-18		Normile, Richard J.	73,900	13,900	73,900	73,900	0 210	1		1- 54-13
36.003-3-20		Maillie, Cheryl	10,700	10,700	10,700	10,700	0 323	W 1		1- 37- 2
36.003-3-21		Eldridge, Mark	6,180	6,180	6,180	6,180	0 314	W 1		1- 38-10
36.003-3-22.2		Millar, Robert	51,300	14,600	51,300	51,300	0 210	1		1- 28-11.2
36.003-3-22.11		Esch Revocable Trust	245,000	222,000	245,000	245,000	0 240	1		1- 28-11.1
36.003-3-23		Millar, Robert	25,000	15,200	25,000	25,000	0 433	1		1- 34- 8
36.003-3-24.11		Wilber, Jerome	78,100	21,800	78,100	78,100	0 210	1		1- 51-10.1
36.003-3-24.12		Nicholville Telephone Co	20,000	5,000	20,000	20,000	0 831	6		
36.003-3-25		Methodist Cemetery	15,000	15,000	15,000	15,000	0 695	8		8- 58-10
36.003-3-26		Roman Catholic Cemetery	20,000	16,000	20,000	20,000	0 695	8		8- 58-11
36.003-3-27		Kain, Karen L.	48,000	12,400	48,000	48,000	0 210	1		1- 49-10
36.003-3-28		Sullivan, Marybeth E.	6,550	6,550	6,550	6,550	0 323	1		1- 17-12
36.003-3-29		Niagara Mohawk Power Corp	165,631	10,847	165,631	165,631	0 872	6 R		6- 56- 5.6
36.003-3-30		LaShomb, Richard M.	23,850	23,850	23,850	23,850	0 323	1		1- 51- 9
36.003-3-31		Baldwin, Catherine A.	48,900	15,860	48,900	48,900	0 210	1		1- 22- 3
36.003-3-32		Martin, Harvey B.	90,000	27,600	105,760	105,760	70 240	1		1- 23-16
36.003-3-33		St Hilaire, Joseph	5,750	5,750	5,750	5,750	0 323	1		
36.003-3-35		Labier, Richard	17,700	17,700	17,700	17,700	0 105	1		
36.003-3-36		Otto, Jane A.	18,500	18,500	18,500	18,500	0 314	1		1- 36-13
36.003-3-38.1		North Country Dairy, LLC	2,054,000	228,000	2,054,000	2,054,000	0 710	1		1- 28- 2.1
36.003-3-39		Corden, Nathaniel L.	106,000	26,200	106,000	106,000	75 240	1		
<b>Page Totals</b>		<b>Parcels</b>	37	3,691,501	1,109,187	3,687,211				



School District	402001	Brasher Falls	2019	-----	2020	-----	Res Prp	O R	T	Account Nbr
Parcel Id		Name	Total Av	Land Av	Total Av	Total Av	Pct Cls	C S S C		
36.003-3-40		Lawrence Christian Fellowship	300,000	25,800	300,000	300,000	0 620		8	
36.003-3-41		Rockhill, Steven	10,400	10,400	10,400	10,400	0 323		1	
36.003-3-42		Edwards, Ronn	8,300	8,300	8,300	8,300	0 314		1	
36.003-4-3.1		Rockhill, Steven	25,000	25,000	25,000	25,000	0 323		1	1- 35- 6
36.003-4-5.11		Dumas, Wayne R.	11,050	11,050	11,050	11,050	0 322		1	1- 32- 1
36.003-4-5.12		Muehl, Darryl A.	37,000	15,900	37,000	37,000	0 270		1	
36.003-4-6		Laneuville, Leonard J.	1,900	1,900	1,900	1,900	0 314		1	1- 7- 8
36.003-4-7		Town of Lawrence	4,000	4,000	4,000	4,000	0 314		8	8- 60- 6
36.003-4-8.1		Blanchard, Timothy	16,700	7,500	16,700	16,700	0 260		1	1- 41- 3.1
36.003-4-8.2		Saucier, John	10,200	10,200	10,200	10,200	0 314		1	
36.003-4-9.21		Saucier, John	41,900	31,600	41,900	41,900	0 260		1	
36.003-4-10		Covell, James R (Trust)	500	500	500	500	0 323		1	1- 31-14.1
36.003-4-11		Gormley, Douglas E.	9,300	9,300	9,300	9,300	0 323		1	1- 31-14.3
36.003-4-13		Kemp, Christopher M.	14,850	13,400	14,850	14,850	0 312		1	1- 41- 3.2
36.003-4-14		Town of Lawrence	10,000	10,000	10,000	10,000	0 852		8	8- 58- 3
36.004-1-1		Connolly, Michael	61,800	61,800	61,800	61,800	0 323		1	1- 3-13
36.004-1-2.1		Connolly, Michael W.	27,150	27,150	27,150	27,150	0 323		1	1- 16- 6
36.004-1-3		Kemp, Christopher M.	58,800	58,800	58,800	58,800	0 323		1	1- 7- 1
36.004-1-4		St Hilaire, Joe N.	1,600	1,600	1,600	1,600	0 314		1	1- 30-10
36.004-1-5		Scharf, Reuben (Estate)	6,890	6,890	6,890	6,890	0 323		1	1- 43- 9
36.004-1-6		St Hilaire, Joe N.	2,850	2,850	2,850	2,850	0 323		1	1- 49- 8
36.004-1-7		Mertz, John J. Jr.	154,500	36,600	154,500	154,500	75 240		1	1- 18- 7.1
36.004-1-8.1		Mertz, John J. Sr.	51,080	28,500	51,080	51,080	80 270		1	1- 18- 7.2
36.004-1-9.1		Sheppard, Teddy L.	47,000	11,300	47,000	47,000	0 210		1	1- 11-14.1
36.004-1-10		Dana, Jeffrey D.	11,500	11,500	11,500	11,500	0 310		1	1- 11-15
36.004-1-11		Mertz, Earl	79,900	12,200	79,900	79,900	0 210		1	1- 12- 2
36.004-1-12		Jones, Jeffrey	78,800	40,100	78,800	78,800	50 240		1	1- 29-14.1
36.004-1-14.1		Puffer, Donald W.	208,700	85,400	208,700	208,700	0 456		1	1- 55- 5
36.004-1-15		Wilson, Michael	18,500	15,000	18,500	18,500	0 312		1	1- 29-14.2
36.004-1-17		Irwin, Tim	87,000	15,200	30,000	30,000	0 210		1	1- 18- 7.4
36.004-1-18		Richards, Tyson L.	60,000	10,400	60,000	60,000	0 210		1	1- 11-14.2
36.004-1-19.1		Dana, Donald C.	29,725	29,725	29,725	29,725	0 323		1	1- 56- 2
36.004-1-20.111		Wilson, Michael	78,900	16,900	78,900	78,900	0 416		1	1-18-8.21
36.004-1-21		Barksdale, Butchson L.	12,900	12,900	12,900	12,900	0 323		1	1-27-5
36.004-1-22		Haskell, Margaret S.	41,000	18,200	41,000	41,000	0 270		1	1- 18- 8.11
36.004-1-23		Dana, Jeffrey D.	17,600	15,200	17,600	17,600	0 210		1	1- 3- 1
36.004-1-25		Dana, Laurie M.	192,600	104,800	192,600	192,600	0 112		1	1- 37- 9

School District	402001	Brasher Falls	2019	-----	2020	-----	Res Prp	O R	T	Account Nbr
Parcel Id		Name	Total Av	Land Av	Total Av	Total Av	Pct Cls	C S S C		
36.004-1-26		St Denis, Richard	50,300	16,100	50,300	50,300	0 270	1		
36.039-1-1		Gurrola, James J.	95,200	16,000	95,200	95,200	0 210	1		1- 7- 9
36.039-1-2		Scharf, William C.	68,600	15,000	68,600	68,600	0 210	1		1- 13-10
36.039-2-1		Gibson, Derek W.	5,900	5,900	5,900	5,900	0 314	1		
36.039-2-2		Martowski, Terrance	5,900	5,900	5,900	5,900	0 314	1		
36.039-2-3		Burnett, Sandra A.	8,000	8,000	8,000	8,000	0 314	1		
36.039-2-4.1		Burnett, Sandra A.	90,000	17,700	90,000	90,000	0 210	1		
36.039-2-4.2		Phillips, Sandra L.	47,100	13,650	47,100	47,100	0 270	1		
36.045-1-1		Foster, Loretta (LU)	39,000	12,200	39,000	39,000	0 270	1		1- 16-10
36.045-1-3		Hulse, Kathleen O (LU)	82,200	11,600	82,200	82,200	0 210	1		1- 32-12
36.045-1-5.1		Foley, Tina M.	49,420	14,800	49,420	49,420	0 210	1		1- 5-11
36.045-1-6		St Hilaire, Joseph	39,000	10,300	39,000	39,000	0 210	1		1- 34-10
36.045-1-7		Tebo, Ryan A.	67,200	15,400	67,200	67,200	0 210	1		1- 25- 7
36.045-1-8.1		Bejjani, Abdo E.	85,600	15,600	85,600	85,600	0 210	1		1- 43- 1.1
36.045-1-9.1		McLaughlin, Dwight P.	6,500	6,500	6,500	6,500	0 311	1		1- 33- 8.1
36.045-1-9.2		McLaughlin, Dwight P.	4,100	4,100	4,100	4,100	0 311	1		1- 33- 8.2
36.045-1-9.3		Burge, Randolph L.	46,800	10,400	46,800	46,800	0 270	1		1- 33- 8.3
36.045-1-10		Bollinger, Kimberly C.	25,000	4,100	25,000	25,000	0 270	1		1- 42- 6
36.045-1-11		McCuin, James	68,800	12,000	68,800	68,800	0 210	1		1- 5-13
36.045-1-12.1		Casey, Brian (LC)	43,000	11,000	43,000	43,000	0 210	1		1- 6- 8
36.045-1-12.2		Ayers, Donald	120,000	25,500	120,000	120,000	0 210	1		
36.045-1-13		Durant, Michael J.	33,800	7,900	33,800	33,800	0 210	1		1- 45- 3
36.045-1-14		Fetterly, Garry L.	7,700	7,700	7,700	7,700	0 311	1		1- 39-14
36.045-1-15		Gurrola, James	35,000	12,000	35,000	35,000	0 270	1		1- 30- 7
36.045-1-16		Burnett, Victor	76,300	8,500	76,300	76,300	0 210	1		1- 30- 8
36.045-1-17		Savage, Paul Gerald II.	35,700	8,100	35,700	35,700	0 210	1		1- 54- 6
36.045-1-18		Durant, Timothy J.	43,000	11,000	43,000	43,000	0 210	1		1- 50- 9
36.045-1-19		Durant, Timothy J.	89,900	12,500	89,900	89,900	0 210	1		1- 4-12
36.045-1-20.1		LaPradd, Bobbie Jo	9,000	4,000	9,000	9,000	0 314	1		1- 26-15.1
36.045-1-20.2		Town of Lawrence	55,000	55,000	55,000	55,000	0 682	8		1-26-15.2
36.045-1-21		Foster, David M.	49,000	9,900	49,000	49,000	0 210	1		1- 4-10
36.045-1-22		Rotach, Teresa I.	40,000	10,100	40,000	40,000	0 271	1		1- 24- 8
36.045-1-23		Euto, Jebidiah	24,400	11,300	24,400	24,400	0 270	1		1- 46-12
36.045-1-24.1		Dissottle, Kyle J.	6,000	6,000	6,000	6,000	0 311	1		1- 6-15.1
36.045-1-24.2		Seguin, Rick	24,800	12,800	24,800	24,800	0 270	1		1-6-15.2
36.045-1-25		Dissottle, Kyle J.	54,500	6,800	54,500	54,500	0 210	1		1- 41- 7
36.045-1-26		Baldwin, Zachary A.	45,000	12,800	45,000	70,000	0 210	1		1- 21- 4

School District	402001	Brasher Falls	2019	-----	2020	-----	Res Prp	O R	T	Account Nbr
Parcel Id		Name	Total Av	Land Av	Total Av	Total Av	Pct Cls	C S S C		
36.045-1-28		Town of Lawrence	12,000	12,000	12,000	12,000	0 853	8		1- 51- 13.2
36.045-1-29		Tucker, Richard	18,032	17,600	18,032	18,032	0 270	1		1- 6- 9.1
36.045-1-30		Patten, Daniel J.	57,000	15,000	57,000	57,000	0 210	1		1- 7-12
36.045-1-31		Gurrola, James J.	18,900	7,500	18,900	18,900	0 270	1		1- 53-12
36.045-1-32		Gurrola, James J.	20,300	5,300	20,300	20,300	0 270	1		1- 2- 5.1
36.045-1-33		Fetterly, Garry L.	32,000	9,000	32,000	32,000	0 270	1		1- 39-13
36.045-1-34		Tyo, Anne Hallahan F.	70,600	10,000	70,600	70,600	0 210	1		1- 31- 8.1
36.045-1-35		McLaughlin, Katrina R.	32,400	10,400	32,400	32,400	0 270	1		1- 6- 5
36.045-1-36		Crump, Carl	39,000	10,600	39,000	39,000	0 210	1		1- 14- 4
36.045-1-37		Burnett, Richard	75,800	15,300	75,800	75,800	0 210	1		1- 5- 9
36.045-1-38		Kirby, Jeremiah E (LU)	46,000	20,100	46,000	46,000	0 210	1		1- 26-14
36.047-1-4.11		Simonds, Daniel	191,800	35,100	191,800	191,800	80 240	1		
36.047-1-7.1		Gibson, Derek W.	1,900	1,900	21,600	21,600	0 260	1		
36.047-1-8		Rockhill, Steven	9,600	9,600	9,600	9,600	0 314	1		
36.047-1-9		Evarts, Martha	8,300	8,300	8,300	8,300	0 314	1		
36.047-1-10		Gibson, Derek W.	8,300	8,300	8,300	8,300	0 314	1		
36.047-1-11		LaFave, Roland Sr.	1,200	1,200	1,200	1,200	0 314	1		
36.047-1-12		Blasko, David	6,500	6,500	6,500	6,500	0 314	1		
36.047-1-13		Kipp, Bryon	4,000	4,000	4,000	4,000	0 314	1		
36.047-1-14		Kipp, Bryon	4,000	4,000	4,000	4,000	0 314	1		
36.047-1-15		Kipp, Bryon	3,000	3,000	3,000	3,000	0 314	1		
36.047-1-16		Martowski, Annamarie	8,300	8,300	8,300	8,300	0 314	1		
36.047-1-17		Caruso, Michael T.	8,300	8,300	8,300	8,300	0 314	1		
36.047-1-18		Waldruff, Herbert D. Jr.	3,000	3,000	3,000	3,000	0 314	1		
36.047-1-19		Tasleem, John	8,300	8,300	8,300	8,300	0 314	1		
36.047-1-21		Evarts, Martha	8,400	8,400	8,400	8,400	0 314	1		
36.047-1-22.1		Fryer, Georgina	5,300	5,300	5,300	5,300	0 314	1		
36.047-1-23		Moore, Adam	120,000	16,000	120,000	120,000	0 210	1		
36.047-1-24		Moore, Adam	3,950	3,950	3,950	3,950	0 314	1		
36.047-1-25.1		US Bank Trust NA	148,800	24,800	148,800	148,800	0 210	1		
36.047-1-28		St. Hilaire, Lance J.	162,500	19,100	145,100	145,100	0 210	1		
36.047-1-29		Allen, Robert C.	8,400	8,400	8,400	8,400	0 314	1		
36.047-1-30		Martowski, Chantay & Etal	8,300	8,300	8,300	8,300	0 314	1		
36.047-2-1		McLean, Lorne A.	24,500	16,000	16,000	16,000	0 311	1		
36.047-2-2		Guando, Dean E.	4,000	4,000	4,000	4,000	0 314	1		
36.047-2-3		Martowski, AnnMarie	11,000	11,000	11,000	11,000	0 314	1		
36.047-2-4		Newtown, Brian E.	104,000	15,800	104,864	104,864	0 117	1		
<b>Page Totals</b>		<b>Parcels</b>	37	1,297,682	383,650	1,292,346				

School District	402001	Brasher Falls	2019	-----	2020	-----	Res Prp	O R	T	Account Nbr
Parcel Id		Name	Total Av	Land Av	Total Av	Total Av	Pct Cls	C S S C		
36.047-2-5		Newtown, Brian E.	10,200	6,800	10,200	10,200	0 312		1	
36.047-2-6		Jekeli, Klaus	6,900	6,900	6,900	6,900	0 314		1	
36.047-2-7		Euto, Jeb	109,000	16,000	109,000	109,000	0 210		1	
36.047-2-8		Martowski, Daniel	132,200	24,000	132,200	132,200	0 210		1	
36.053-1-1		Labar, Janelle A.	51,800	11,700	51,800	51,800	0 210		1	1- 21- 1
36.053-1-6		Burgoyne, Belle	67,000	8,300	67,000	67,000	0 210		1	1- 23-14
36.053-1-7		Hollenbeck, Jack I.	56,000	10,500	56,000	56,000	0 210		1	1- 17- 1
36.053-1-8		Lynch, Darlene S.	54,000	9,000	54,000	54,000	0 210		1	1- 10- 2
36.053-1-9.1		Razis, Mathew J.	65,000	13,300	65,000	65,000	0 210		1	8- 59- 7
36.053-1-9.2		Saint Lawrence Church	15,100	15,100	15,100	15,100	0 311		8	
36.053-1-11.1		Summers, Michael J. Jr.	64,200	10,600	64,200	64,200	0 220		1	1- 30-11
36.053-1-12		Judware, Dawn	46,300	8,500	46,300	46,300	0 210		1	1- 45-13
36.053-1-13		Villnave, David W.	59,100	9,600	59,100	59,100	0 210		1	1- 4-13
36.053-1-14		Savage, Tyler V.	56,000	6,600	60,500	60,500	0 210		1	1- 26- 3
36.053-1-15		Dow, Harry A.	8,000	8,000	8,000	8,000	0 311		1	1- 23-11
36.053-1-16		Dorr, Robert M.	50,300	9,100	50,300	50,300	0 210		1	1- 55-10
36.053-1-17		Life In His Arms Community	125,000	8,000	125,000	125,000	0 620		8	8- 59- 2
36.053-2-4.1		Fetterly, Garry L.	39,100	15,200	39,100	39,100	0 210		1	1- 47- 7
36.053-2-5.1		Land Star Holdings, LLC	100,000	16,800	100,000	100,000	0 411		1	1- 47- 2
36.053-2-5.2		Chagnon, Michael A.	72,000	12,200	72,000	72,000	0 210		1	
36.053-2-6		North Lawrence Fire Dept	100,000	12,500	100,000	100,000	0 662		8	8- 59- 6
36.053-2-7.1		Premo, Nicholas D.	56,700	9,300	56,700	56,700	0 220		1	1- 1-15
36.053-2-10		Page, Cory S.	57,100	11,200	57,100	57,100	0 210		1	1- 22-11
36.053-2-11.1		Seguin, Rick	69,700	11,500	69,700	69,700	0 210		1	1- 37-15.1
36.053-2-14		LaShomb, Jeffrey P.	56,100	10,100	13,820	13,820	0 210		1	1- 18-12
36.053-2-15		Westerfield, James L.	75,000	11,800	75,000	75,000	0 210		1	1- 18- 3
36.053-2-16		Whalen, Matthew	52,400	9,600	52,400	52,400	0 220		1	1- 53- 4
36.053-2-17		Gaffney, Richard	66,500	10,500	66,500	66,500	0 210		1	1- 17-15
36.053-2-18		Pike, Aimee	41,400	11,200	41,400	41,400	0 210		1	1- 25- 6
36.053-2-19		Seguin, Rick W.	44,370	11,800	44,370	44,370	0 210		1	1- 11- 1
36.053-3-1		Black, Duane E.	56,900	5,800	56,900	56,900	0 215		1	1- 23-15
36.053-3-2		N Lawrence Volunteer	2,400	2,400	2,400	2,400	0 311		8	1- 35- 7
36.053-3-3.1		Black, Duane E.	45,000	9,200	46,000	46,000	0 483		1	1- 7- 7
36.053-3-5		Lavigne & Sons LLC	70,000	10,000	70,000	70,000	0 454		1	1- 50- 8
36.053-3-6		Lavigne, Dennis G.	3,500	3,500	3,500	3,500	0 330		1	1- 5-10
36.053-3-7		Kimball, William J.	50,000	3,800	50,000	50,000	0 457		1	1- 35- 2
36.053-3-8		Kimball, William J.	46,800	3,800	46,800	46,800	0 210		1	1- 35- 3

<b>Page Totals</b>	<b>Parcels</b>	37	2,081,070	374,200	2,044,290					
--------------------	----------------	----	-----------	---------	-----------	--	--	--	--	--

School District	402001	Brasher Falls	2019	-----	2020	-----	Res Prp	O R	T	Account Nbr
Parcel Id		Name	Total Av	Land Av	Total Av	Total Av	Pct Cls	C S S C		
36.053-3-9		Sebring, Keith (LU) W.	62,000	16,100	62,000	62,000	0 210		1	1- 35- 1
36.053-3-10		Taylor, John F.	39,900	10,000	39,900	39,900	0 270		1	1- 2- 1
36.053-3-11.1		Sebring, Lorraine	1,000	1,000	1,000	1,000	0 311		1	1- 15- 3
36.053-3-11.2		Taylor, John	900	900	900	900	0 314		1	
36.053-3-12		Domino, Antwono (LC)	41,000	15,500	41,000	41,000	0 210		1	1- 2-10.1
36.053-3-13		Jandreau, Scott A.	60,000	15,200	60,000	60,000	0 210		1	1- 31-13
36.053-3-14		Jandreau, Scott A.	500	500	500	500	0 311		1	1- 2-10.2
36.053-3-15		Sebring, Lorraine	10,000	10,000	10,000	10,000	0 310		1	1- 15- 4
* 36.053-3-17		Seguin, Carrie J.	1,000	1,000	1,000	1,000	0 311		1	
36.053-3-17.1		Kimball, William J.		1,000	1,000	1,000	0 311		1	
36.053-3-17.2		LaVigne & Sons, LLC		500	500	500	0 311		1	
36.053-3-20		N Lawrence Vol Fire Co Inc	1,400	1,400	1,400	1,400	0 311		8	
36.053-3-21		N Lawrence Vol Fire Co Inc	2,300	2,300	2,300	2,300	0 311		8	
36.053-3-22		Cole, Gaila A.	46,500	8,400	46,500	46,500	0 210		1	1- 23- 2
36.053-3-23		McLaughlin, Elizabeth	43,000	10,300	43,000	43,000	0 210		1	1- 54-11
36.053-4-1		Stanka, Stephen A.	64,000	13,000	64,000	64,000	0 210		1	1- 22- 1
36.053-4-2		Bruso, Joseph M.	85,000	11,100	85,000	85,000	0 471		1	1- 1- 7
36.053-4-3		Sirles, Gary	35,000	2,700	35,000	35,000	0 425		1	1- 4-11
36.053-4-4		Black , Duane E	8,000	8,000	8,000	8,000	0 330		1	1- 23- 3
36.053-4-5		Black, Duane	1,000	1,000	1,000	1,000	0 311		1	1- 23- 4
36.053-4-6		Black, Duane A.	35,000	3,700	35,000	35,000	0 283		1	1- 23- 5
36.053-4-7		Ecomed Of NY Inc	25,000	4,500	25,000	25,000	0 283		1	1- 21-11
36.053-4-8		Ecomed Of NY Inc	10,500	9,100	10,500	10,500	0 433		1	1- 21-13
36.053-4-9		Berry, Shawna A.	50,000	15,000	55,200	55,200	0 422		1	1- 36-12
* 36.053-4-11		Goodrich Holdings Two, LLC	8,400	7,900	8,400	8,400	0 400		1	1- 34-15
36.053-4-11.1		Goodrich Holdings Two, LLC		17,900		135,500	0 400		1	1- 34-15
36.053-4-11.2		Berry, Shawna		2,800		2,800	0 300		1	
36.053-4-12		Goodrich Holdings One LLC	3,900	3,900	3,900	3,900	0 311		1	1- 31- 2
36.053-4-13		Whalen, John Christopher(LU)	67,200	8,300	67,200	67,200	0 210		1	1- 50- 6
36.053-4-14		Jock, Maxine	81,800	10,900	81,800	81,800	0 210		1	1- 25- 4
36.053-4-15		Cheney, Sidney Jr.	84,000	10,200	84,000	84,000	0 210		1	1- 47-11
36.053-4-17.1		Drennan, Lynn	85,000	15,200	85,000	85,000	0 210		1	1- 12- 9
36.053-4-18		Debyah, Jason P.	58,000	15,000	58,000	58,000	0 210		1	1- 39- 2
36.053-4-19		Crump, Wayne E.	33,500	14,500	33,500	33,500	0 210		1	1- 16-14
36.053-4-20		Gibson, Derek	39,000	9,800	39,000	39,000	0 210		1	1- 49-14
36.053-4-21		Stanka, Stephen	2,700	2,700	2,700	2,700	0 311		1	1- 1- 6
36.053-4-22		Felix, Wade T.	45,000	10,300	45,000	45,000	0 210		1	1- 54-14

<b>Page Totals</b>	<b>Parcels</b>	35	1,122,100	282,700	1,267,100					
--------------------	----------------	----	-----------	---------	-----------	--	--	--	--	--

School District	402001	Brasher Falls	2019	-----	2020	-----	Res Prp	O R	T	Account Nbr
Parcel Id		Name	Total Av	Land Av	Total Av	Total Av	Pct Cls	C S S C		
36.053-4-23		Donalis, Stephen P.	52,400	11,900	52,400	52,400	0 210	1		1- 29- 6
36.053-4-24		Frary, Scott	35,300	12,000	35,300	35,300	0 270	1		1- 35- 8
36.053-4-25		Cyrus, Leon K.	30,600	17,900	30,600	30,600	0 210	1		1- 24-11
36.053-4-26		Burnett, David L.	116,400	16,400	116,400	116,400	0 210	1		
36.053-5-1.1		Judware, Ricky	29,800	15,000	29,800	29,800	0 270	1		1- 53- 1
36.053-5-1.2		Lashomb, Melissa L.	34,200	11,800	34,200	34,200	0 270	1		
36.053-5-2		Snyder, Arthur	34,000	15,200	34,000	34,000	0 210	1		1- 45-14
36.053-5-3		Pontius, Matthew J.	132,000	19,000	132,000	132,000	0 210	1		1- 23- 6
36.053-5-4		Wilson, Michael F.	38,400	8,400	38,400	38,400	0 270	1		1- 34- 6
36.053-5-6		Burnett, Barbara L.	60,000	10,800	60,000	60,000	0 210	1		1- 5- 6
36.053-5-7		Roman Catholic Church	450,000	10,000	450,000	450,000	0 620	8		8- 59- 8
36.053-5-8		Richards, Stephanie (LC)	55,000	8,200	55,000	55,000	0 210	1		1- 1-14
36.053-5-9		Caron, Samantha	53,000	5,300	53,000	53,000	0 210	1		1- 21- 9
36.053-5-10		Rosser, Matthew B.	67,000	10,000	70,000	70,000	0 210	1		1- 4- 9
36.053-5-11		Miller, Tyler	25,500	15,400	25,500	25,500	0 210	1		1- 50-13
36.053-5-12		Irwin, Warren	79,900	11,600	79,900	79,900	0 210	1		1- 24-12
36.053-5-13.11		McGrath, Robert	83,700	15,500	83,700	83,700	0 210	1		1- 35-12
36.053-5-14		Hunkins, Adele	29,100	9,100	29,100	29,100	0 270	1		1- 17-13
36.053-5-15.111		Foley, Larry J.	43,900	13,100	43,900	43,900	0 270	1		1- 8-14.1
36.053-5-15.211		Bass, Caleb L.	76,500	12,600	76,500	76,500	0 210	1		1- 8-14.2
36.053-5-15.212		Wilson, Ellen F.	900	900	900	900	0 314	1		
36.053-5-16.11		Wilson, Ellen F.	63,000	10,200	63,000	63,000	0 210	1		1- 8-14.2
36.053-5-18.1		Gollinger, Carlin I.	50,000	16,100	57,400	57,400	0 210	1		1- 30-13
36.053-5-20.1		Francis, Jr., Donald P (LU)	89,000	15,500	89,000	89,000	0 210	1		1- 53-15
36.053-5-22.1		Converse, Chris A.	85,000	23,600	85,000	85,000	70 240	1		1- 53- 2
36.053-5-23		Bearce, Hugh C.	58,500	15,500	58,500	58,500	0 210	1		1- 51- 5
36.053-5-24		Villnave, Tracy E.	71,600	11,900	71,600	71,600	0 210	1		1- 20- 7
36.054-1-12		Burgoyne, Belle L.	29,000	4,700	29,000	29,000	0 210	1		1- 45-15
36.054-1-13		Gardner, John L.	90,200	13,800	90,200	90,200	0 210	1		1- 18- 9
36.054-1-16		Tudor, Zachary T.	80,500	10,900	80,500	80,500	0 210	1		1- 41- 8
36.054-1-17		Wilber, Sylvia C.	45,000	15,200	45,000	45,000	0 210	1		1- 25- 9
36.054-1-19		Meacham, Darrin	58,000	18,100	58,000	58,000	0 210	1		1- 33-12
36.054-1-21		Meacham, Darrin J.	123,600	17,900	123,600	123,600	0 210	1		
36.054-1-24		St Lawrence Gas Co	2,000	2,000	2,000	2,000	0 311	1		
36.061-1-5		Johnson, Gloria M (LU)	37,000	17,300	37,000	37,000	0 270	1		1- 33-15
36.061-1-11		Visser, Dirk Jr	110,000	15,000	110,000	110,000	0 210	1		1- 32-15
36.061-1-13		Shea-Burton, Deborah	800	800	800	800	0 314	1		
<b>Page Totals</b>		<b>Parcels</b>	37	2,520,800	458,600	2,531,200				

School District	402001	Brasher Falls	2019	-----	2020	-----	Res Prp	O R	T	Account Nbr
Parcel Id		Name	Total Av	Land Av	Total Av	Total Av	Pct Cls	C S S C		
45.001-2-2.1		Montroy, Penny	75,300	8,100	74,000	74,000	0 210	1		1- 20-12
45.001-2-2.2		Taylor, Brian G.	93,500	93,500	93,500	93,500	0 323	1		
45.001-2-3		Taylor, Eugene (LU)	60,000	15,000	60,000	60,000	0 210	1		1- 47- 8
45.001-2-4		Crump, Corinne (LU)	61,000	14,400	61,000	61,000	0 210	1		1- 10-14
45.001-2-5		Oakes, Samantha S.	46,500	15,000	46,500	46,500	0 210	1		1- 36- 7
45.001-2-6.21		Taylor, David	68,400	15,400	68,400	68,400	0 210	1		1- 43-15.2
45.001-2-6.111		Taylor, David G.	14,000	14,000	14,000	14,000	0 323	1		1- 43-15.1
45.001-2-6.112		Taylor, Brian G.	94,000	15,800	94,000	94,000	0 210	1		
45.001-2-6.121		Bunnell, Micah	55,300	15,300	55,300	55,300	0 270	1		
45.001-2-7		Furnace, Philip Jr.	69,400	18,900	69,400	69,400	0 210	1		1- 7-13
45.001-2-8		Furnace, Philip J.	4,900	4,900	4,900	4,900	0 910	1		1- 43-14
45.001-2-9		Oakes, Leona E.	114,900	36,000	114,900	114,900	60 240	1		1- 44- 1
45.001-2-10		Wasserstein, Howard	102,000	60,000	102,000	102,000	42 240	1		1- 19- 5
45.001-2-11.1		Manley, Dinah J.	132,200	40,500	132,200	132,200	0 240	1		1- 23- 1
45.001-2-13		Oakes, Michael C.	39,900	18,100	39,900	39,900	0 270	1		1- 36- 9.1
45.001-2-14		Dibble, Bonnie J.	64,900	43,300	64,900	64,900	34 240	1		1- 36- 6
45.001-2-15		Zellweger, Michelle L.	20,000	17,300	97,940	97,940	0 270	1		1- 11- 6
45.001-2-16		LaShomb, John H.	27,400	26,400	27,400	27,400	0 260	1		1- 30- 3
45.001-2-17		Richards, Phillip	47,750	47,750	47,750	47,750	0 323	1		1- 41- 4
45.001-2-18		LaPoint, James D.	30,450	30,450	30,450	30,450	0 323	1		1- 53- 5
45.001-2-19		Foley, Norman L.	39,500	12,500	39,500	39,500	0 270	1		1- 16-12
45.001-2-20		Miller, Harry E.	54,300	54,300	54,300	54,300	0 323	1		1- 42-14
45.001-2-21.2		Stark, Kenneth B. Sr.	50,200	15,200	50,200	50,200	0 270	1		1-36-8.12
45.001-2-21.12		Stark, Kenneth B. Jr.	37,900	16,400	37,900	37,900	0 270	1		
45.001-2-21.31		Oakes, Lawrence Jr.	32,900	15,400	32,900	32,900	0 270	1		1-36-8.111
45.001-2-21.32		Russell, Shirley (LU)	83,100	16,200	83,100	83,100	0 210	1		
45.001-2-21.111		Oakes, Lawrence E. Jr.	4,800	4,800	4,800	4,800	0 323	1		1- 36- 8.11
45.001-2-21.112		Russell, Randolph D.	13,960	13,960	13,960	13,960	0 322	1		
45.001-2-22		Jeffery, Carroll (LU)	74,600	23,000	74,600	74,600	70 240	1		1- 36- 8.2
45.001-2-23.1		Russell, Justin (LC)	46,000	16,000	46,000	46,000	0 270	1		9-999-37
45.001-2-23.2		Snyder, Tim	41,000	16,000	41,000	41,000	0 270	1		
45.001-2-24.1		Morris, Paul E.	66,940	48,100	66,940	66,940	0 240	1		1- 20- 6
45.001-2-24.2		Morris, Eric J.	4,810	4,810	4,810	4,810	0 314	1		
45.001-2-25		LaBarge, Kenneth W.	53,250	43,250	53,250	53,250	0 260	1		1- 20- 3
45.001-2-26		Griggs, Glenn	53,000	15,000	53,000	53,000	0 270	1		1- 13-15
45.001-2-27		Shantie, Julie A.	92,100	18,300	92,100	92,100	0 210	1		1- 24-13
45.001-2-28.1		Goodrich, Ronald W.	73,900	15,000	73,900	73,900	0 210	1		1- 14- 1

School District	402001	Brasher Falls	2019	-----	2020	-----	Res Prp	O R	T	Account Nbr
Parcel Id		Name	Total Av	Land Av	Total Av	Total Av	Pct Cls	C S S C		
45.001-2-28.2		Hollenbeck, Holly J.	39,000	18,000	39,000	39,000	0 270		1	
45.001-2-29		Savage, Paul G.	26,900	26,900	26,900	26,900	0 323		1	1- 4- 5
45.001-2-30		Snyder, Wade	25,600	15,100	25,600	25,600	0 270		1	1- 14-14
45.001-2-31		Francis, Edwin	4,500	4,500	4,500	4,500	0 314		1	1- 16-13.1
45.001-2-32		Francis, Edwin	9,500	9,500	9,500	9,500	0 323		1	1- 16-11
45.001-2-33		Dennis, Donna D.	41,500	16,000	39,100	39,100	0 210		1	1- 31- 1
45.001-2-34		Thompson, Kevin E.	13,800	13,800	13,800	13,800	0 323		1	1- 28- 1.3
45.001-2-35		Monette, Carole T.	45,200	28,200	45,200	45,200	38 240		1	1- 11- 7
45.002-1-1		Delisle, Joseph E. Sr.	101,350	24,850	101,350	101,350	75 240		1	1- 24-14
45.002-1-2.2		Jenks, Jordan	16,400	16,400	16,400	16,400	0 323		1	
45.002-1-2.3		Jenks, Jordan	12,500	12,500	12,500	12,500	0 323		1	
45.002-1-4.1		Thompson, Kevin E.	20,100	20,100	20,100	20,100	0 323		1	1- 28- 1.11
45.002-1-4.21		Thompson, Kevin E.	84,200	40,300	84,200	84,200	50 240		1	1- 28-1.21
45.002-1-4.22		Thompson, Kevin E.	42,950	27,950	42,950	42,950	0 271		1	1- 28-1.22
45.002-1-11		Labier, Caroline	36,500	10,100	36,500	36,500	0 270		1	1- 13- 3
45.002-1-12		Haleville Cemetery	10,000	10,000	10,000	10,000	0 695		8	8- 58- 7
45.002-1-14		Terminelli, Elizabeth D.	41,000	15,300	41,000	41,000	0 210		1	1- 14-10
45.002-1-15.1		Meacham, John	302,610	193,610	302,610	302,610	0 113		1	1- 34- 1
45.002-1-16.1		Hach, Richard (LU)	138,700	94,150	138,700	138,700	0 113		1	1- 33- 5.1
45.002-1-16.2		Barnes, David	140,000	15,800	140,000	140,000	0 210		1	1- 33- 5.2
45.002-1-17.1		Judware, Eugene L.	37,500	15,500	37,500	37,500	0 210		1	1- 16- 4.2
45.002-1-20		Meacham, John	83,700	25,700	83,700	83,700	70 240		1	1- 26- 8
45.002-1-22.1		Jandreau, Kenneth	39,600	18,800	39,600	39,600	0 270		1	1- 34- 7.2
45.002-1-23.11		Stone, Terry	62,800	62,800	62,800	62,800	0 323		1	1- 46- 7
45.002-1-25		Crump, Carl L.	26,000	15,000	20,000	20,000	0 210		1	1- 46- 9
45.002-1-26.22		Meacham, John	41,180	41,180	41,180	41,180	0 120		1	
45.002-1-27		SFLH LLC	40,980	40,980	40,980	40,980	0 120		1	1- 12-12
45.002-1-28.2		SFLH LLC	23,500	23,500	23,500	23,500	0 120		1	1- 27-11.2
45.002-1-29.1		Merrick, Opal (Estate)	43,000	18,400	43,000	43,000	0 210		1	1- 34- 5
45.002-1-29.2		Ryan, Michael E. Sr.	39,500	15,500	39,500	39,500	0 270		1	
45.002-1-33.2		Campeau, Alain J.	58,100	20,000	58,100	58,100	0 210		1	1-27-10
45.002-1-35		Sauvie, James M (LU)	58,500	8,000	58,500	58,500	0 270		1	1- 35- 4
45.002-1-36.11		Tower, Allen J. Sr.	160,400	105,225	160,400	160,400	35 240		1	1- 51- 1
45.002-1-38.1		Simpson, Jody A.	253,800	162,200	253,800	253,800	0 240		1	1- 27-13
45.002-1-41		Wagstaff, Allen L.	8,900	8,900	8,900	8,900	0 322		1	1- 50- 4.2
45.002-1-42		Wagstaff, Allen L.	7,800	7,800	7,800	7,800	0 322		1	1- 50- 5.2
45.002-1-43		Wagstaff, Alan	8,200	8,200	8,200	8,200	0 322		1	1- 50- 4.6

<b>Page Totals</b>		<b>Parcels</b>	37	2,145,770	1,210,745	2,137,370				
--------------------	--	----------------	----	-----------	-----------	-----------	--	--	--	--



School District	402001	Brasher Falls	2019	-----	2020	-----	Res Prp	O R	T	Account Nbr
Parcel Id		Name	Total Av	Land Av	Total Av	Total Av	Pct Cls	C S S C		
45.002-1-44.2		Adams, Christopher R.	89,000	23,000	89,000	89,000	0 210		1	
45.002-1-44.11		Johnson, Wayne	54,800	16,800	54,800	54,800	0 210		1	1- 52-14.1
45.002-1-44.12		Bernard, Matthew R.	67,300	14,800	67,300	67,300	0 270		1	
45.002-1-46		Francis, Matthew	17,400	17,400	17,400	17,400	0 323		1	
45.002-1-47		McGrath, Gavin	8,900	8,900	8,900	8,900	0 323		1	
45.002-1-48		Delisle, Joseph E. Sr.	10,700	10,700	10,700	10,700	0 314		1	
45.002-1-49.1		Cayea, Melany L.	75,000	18,100	75,000	75,000	0 210		1	
45.002-1-49.2		Scott, Robert M. Jr.	70,500	19,000	70,500	70,500	0 210		1	
45.002-1-50		Coates, Clarence W.	34,000	24,000	34,000	34,000	0 270		1	1-40-15.12
45.002-2-1.1		Crump, Roy	24,000	24,000	24,000	24,000	0 323		1	1- 10-15
45.002-2-1.2		Crump, Doyle M.	67,500	18,600	67,500	67,500	0 210		1	
45.002-2-1.3		LaBarge, Corey J.	12,250	12,250	50,290	50,290	0 240		1	
45.002-2-1.41		Condon, George D. Jr.	52,850	36,450	52,850	52,850	0 260		1	
45.002-2-1.42		Lawrence, John M.	11,800	11,800	11,800	11,800	0 105		1	
45.002-2-1.51		Dawes, William M.	4,500	4,500	4,500	4,500	0 322		1	
45.002-2-1.52		Woods, Tressa L.	29,800	17,500	29,800	29,800	0 270		1	
45.002-2-1.53		Woods, Michael R.	33,200	20,500	33,200	33,200	0 270		1	
45.002-2-2		Lawrence, John M.	121,650	45,850	121,650	121,650	0 113		1	1- 19- 1
45.002-2-3		Gibson, Ryan	21,000	21,000	21,000	21,000	0 323		1	
45.002-2-4.1		Collyns, Debbie	61,600	61,600	61,600	61,600	0 323		1	1- 40-15.11
45.002-2-4.2		Stone, Terry L.	3,300	3,300	3,300	3,300	0 314		1	
45.002-2-5		Sampier, Dale J.	25,250	25,250	25,250	25,250	0 322		1	1- 40-14.1
45.002-2-6		Stone, Terry	42,500	10,800	42,500	42,500	0 210		1	1- 19- 9
45.002-2-7		Sampier, Dale J.	73,500	15,800	73,500	73,500	0 210		1	1- 43- 3
45.002-2-8		Hruska, Joseph	77,250	62,950	77,250	77,250	37 240		1	1- 31-10
45.002-2-9		Sullivan, Thelma	20,800	20,800	20,800	20,800	0 323		1	1- 48-11
45.002-2-11		Crump, Roy	49,000	16,700	49,000	49,000	0 210		1	1- 34- 4.2
45.002-2-12		Lavare, Donald	650	650	650	650	0 314		1	
45.002-2-13.1		Dishaw, Ronald E. Sr.	16,150	16,150	16,150	16,150	0 323		1	1- 34- 4.1
45.002-2-14.1		Sullivan, Robert C.	37,100	37,100	37,100	37,100	0 323		1	
45.002-2-16.1		Jandreau, Gene E.	33,400	18,400	33,400	33,400	0 270		1	
45.002-2-18.1		Crump, Adam C.	62,000	19,000	62,000	62,000	0 210		1	
45.002-2-18.3		Durham, Shawn A.	39,500	16,500	39,500	39,500	0 270		1	
45.002-2-18.221		Labier, Nancy E.	65,000	16,300	65,000	65,000	0 270		1	
45.002-2-19		Dishaw, Ronald	39,000	22,900	39,000	39,000	0 270		1	
45.002-2-20		Lynch, Eric J.	99,650	15,700	99,650	99,650	0 210		1	
45.003-3-1.21		SFLH LLC	57,920	57,920	57,920	57,920	0 120		1	

<b>Page Totals</b>	<b>Parcels</b>	37	1,609,720	802,970	1,647,760					
--------------------	----------------	----	-----------	---------	-----------	--	--	--	--	--

School District	402001	Brasher Falls	2019	-----	2020	-----	Res Prp	O R	T	Account Nbr
Parcel Id		Name	Total Av	Land Av	Total Av	Total Av	Pct Cls	C S S C		
45.003-3-1.221		Martin, Merle H.	154,210	77,810	154,210	154,210	0 112	1		
45.003-3-2		Dissottle, Darren J.	95,904	85,904	95,904	95,904	0 270	1		1- 12-14
45.004-1-1.1		LaShomb, John H. Sr.	11,000	11,000	11,000	11,000	0 322	1		1- 50- 5.1
45.004-1-1.12		Wagstaff, Allen	22,700	22,700	22,700	22,700	0 323	1		1- 50- 5.12
45.004-1-2.1		Dissottle, Joseph F.	132,300	92,300	132,300	132,300	0 271	1		1- 12-13
45.004-1-2.2		Dissottle, Darrell J.	36,900	16,900	36,900	36,900	0 270	1		
45.004-1-3		Dissottle, David J.	59,800	43,100	59,800	59,800	0 270	1		1- 12-15
45.004-1-4		Dissottle, Gary L.	121,700	30,100	121,700	121,700	0 280	1		1- 13- 2
45.004-1-5		Dissottle, Eugene L (LU)	34,000	16,600	34,000	34,000	0 210	1		1- 12-11
45.004-1-6.3		Wagstaff, Allen L.	38,400	20,600	38,400	38,400	0 270	1		1- 50- 4.3
45.004-1-6.11		Foster, Jeffrey C.	38,400	15,800	38,400	38,400	0 270	1		1- 50- 4.1
45.004-1-6.12		SFLH LLC	21,920	21,920	21,920	21,920	0 105	1		1- 50- 4.12
45.004-1-7.1		Dissottle, Brett A.	45,100	28,500	45,100	45,100	35 112	1		1- 13- 1
45.004-1-7.2		SFLH, LLC	54,000	59,400	59,400	59,400	0 120	1		
45.004-1-7.3		SFLH, LLC	25,700	25,700	25,700	25,700	0 120	1		
45.004-1-8.11		JPL Farms, Inc	213,130	213,130	213,130	213,130	0 105	1		1- 33- 2.1
45.004-1-8.12		JPL Farms, Inc	70,600	70,600	70,600	70,600	0 120	1		
45.004-1-8.13		Esch Revocable Trust	61,000	22,000	61,000	61,000	0 112	1		
45.004-1-8.142		Wagstaff, Steven J.	89,300	15,400	89,300	89,300	0 210	1		
45.004-1-10		JPL Farms, Inc	19,100	19,100	19,100	19,100	0 120	1		1- 40-10
45.004-1-11		Dissottle, Joseph	4,100	4,100	4,100	4,100	0 105	1		9-999-28
45.004-1-12.1		Pauly, Henry A.	343,200	251,700	343,200	343,200	0 240	1		1- 38- 6
45.004-1-14.2		JPL Farms, Inc	30,240	30,240	30,240	30,240	0 120	1		1- 11- 5.2
45.004-1-14.12		Russell, Lee J.	46,200	15,800	46,200	46,200	0 270	1		1- 11- 5.12
45.004-1-14.111		Daggett, Dolan E (LU)	83,600	50,100	83,600	83,600	67 240	1		1- 11- 5.11
45.004-1-14.112		Daggett, Susan	50,000	11,500	50,000	50,000	0 270	1		
45.004-1-15		JPL Farms, Inc	47,400	47,400	47,400	47,400	0 120	1		1- 40-11
45.004-1-17.1		Razis, Alexander	394,173	300,173	394,173	394,173	0 113	1		1- 39- 8
45.004-1-17.2		Razis, Mathew	9,000	9,000	9,000	9,000	0 314	1		
45.004-1-19.1		SFLH LLC	173,720	173,720	173,720	173,720	0 105	1		1- 38- 2
45.004-1-20		SFLH LLC	248,700	65,100	248,700	248,700	0 116	1		1- 46- 6
45.004-1-21		SFLH LLC	14,360	14,360	14,360	14,360	0 120	1		
45.004-1-22		Crump, Jean	132,040	85,240	132,040	132,040	35 240	1		
45.004-1-25.1		Desilets, Charles L.	57,800	11,000	57,800	57,800	0 210	1		
45.004-2-1.11		Murray, Carolyn S.	161,000	28,750	161,000	161,000	80 240	1		
45.004-2-3		JPL Farms, Inc	202,300	202,300	202,300	202,300	0 120	1		
45.004-2-4.2		LaFlesh, Mona Anne (LC)	163,300	33,500	163,300	163,300	0 280	1		

School District	402001	Brasher Falls	2019	-----	2020	-----	Res Prp	O R	T	Account Nbr
Parcel Id		Name	Total Av	Land Av	Total Av	Total Av	Pct Cls	C S S C		
45.004-2-4.11		LaFlesh, Mona Anne (LC)	55,000	24,500	55,000	55,000	0 113	1		1- 32- 2.1
45.004-2-4.12		SFLH LLC	24,000	12,600	24,000	24,000	0 312	1		
46.001-1-1.1		Greenwood, Howard	97,500	68,300	97,500	97,500	0 240	1		1- 14- 6.5
46.001-1-4.1		Compo, Robert J.	73,000	16,100	73,000	73,000	0 210	1		1- 43- 4
46.001-1-6		Barbour, Michael	22,200	10,200	22,200	22,200	0 270	1		1- 22- 4
46.001-1-7		De-Pauw Ramsey, Jacqueline	36,000	22,800	36,000	36,000	0 260	1		1- 12- 4
46.001-1-8		Clark, Lynn K (LU)	47,500	15,000	47,500	47,500	0 210	1		1- 7-15
46.001-1-9.2		Riley, Donnie C.	110,000	16,100	110,000	110,000	0 210	1		
46.001-1-9.11		Nostrom, William R.	141,100	61,100	141,100	141,100	0 240	1		1- 11-12
46.001-1-10.11		Donals, William E Sr (Est)	92,500	21,100	92,500	92,500	55 480	1		1- 22- 6
46.001-1-10.12		Durant, Mike J.	90,000	14,100	90,000	90,000	0 210	1		
46.001-1-11		Price, Ellison	61,250	39,850	61,250	61,250	0 280	1		1- 50- 1
46.001-1-13		Sirles, Terri	99,500	29,200	99,500	99,500	70 240	1		1- 22-13
46.001-1-14.11		Donalis, Sandor	108,600	39,500	108,600	108,600	0 240	1		1- 48-14
46.001-1-14.121		Major, Steven	131,200	34,200	131,200	131,200	65 240	1		
46.001-1-14.122		Major, Steven	108,000	15,800	108,000	108,000	0 210	1		
46.001-1-15.2		Bourey, Matthew	23,350	23,350	23,350	23,350	0 323	1		
46.001-1-15.11		Grow, Mary E.	29,700	29,700	29,700	29,700	0 323	1		1- 3- 7
46.001-1-15.12		Sochia, Heather M.	80,500	19,000	80,500	80,500	0 240	1		
46.001-1-16.2		Bourey, Matthew	85,000	17,500	85,000	85,000	0 210	1		
46.001-1-16.121		Town of Lawrence	900,000	50,000	900,000	900,000	0 651	8		
46.001-1-16.121/1		Verizon Wireless	200,000	0	200,000	200,000	0 837	6		
46.001-1-18		Vaillancourt, Richard J. Jr.	74,200	15,100	74,200	74,200	0 210	1		1- 42- 4
46.001-1-19.111		Marsh, Bradford	45,900	32,100	45,900	45,900	0 260	1		1- 3- 5.1
46.001-1-21		Prosper, Paul M.	4,800	4,800	4,800	4,800	0 323	1		1- 16- 7
46.001-1-22		Prosper, Paul M.	87,200	17,200	87,200	87,200	0 270	1		1- 47- 1
46.001-1-23.1		Prosper, Paul M.	53,000	31,500	53,000	53,000	0 271	1		1- 16- 8
46.001-1-23.2		Prosper, Paul M.	1,500	1,500	1,500	1,500	0 323	1		
46.001-1-24		Tessier, Alan	50,500	16,600	50,500	50,500	0 411	1		1- 42- 7
46.001-1-25.1		Lamay, Richard J.	126,950	37,700	126,950	126,950	58 240	1		1- 49- 9
46.001-1-25.2		Glick, John	160,200	61,800	160,200	160,200	0 240	1		
46.001-1-28.11		Stauffer, Sanford R.	471,500	353,800	471,500	471,500	0 112	1		1- 33-11
46.001-1-28.12		Ward, Peter J.	45,200	13,900	45,200	45,200	0 210	1		
46.001-1-29		McLaughlin, Arnold A.	14,200	11,400	14,200	14,200	0 312	1		1- 14- 5
46.001-1-31		SFLH LLC	125,400	67,100	125,400	125,400	0 112	1		1- 38- 7.3
46.001-1-32		Penderghest, Vincent	84,000	21,600	84,000	84,000	0 210	1		1- 15- 1
46.001-1-33		White, Nancy	59,900	10,900	59,900	59,900	0 210	1		1- 31- 4

School District	402001	Brasher Falls	2019	-----	2020	-----	Res Prp	O R	T	Account Nbr
Parcel Id		Name	Total Av	Land Av	Total Av	Total Av	Pct Cls	C S S C		
46.001-1-34		Judware, Donald	65,000	15,300	65,000	65,000	0 210	1		1- 41-11
46.001-1-35.1		Russell, Richard	63,500	15,800	63,500	63,500	0 210	1		1- 14-15.1
46.001-1-36		Town Of Lawrence	85,000	15,600	85,000	85,000	0 651	8		9-999-57
46.001-1-37.1		Rottier, Michael Sr.	66,500	16,100	66,500	66,500	0 270	1		1-50-15.11
46.001-1-37.2		Martin, Darrell H.	77,500	15,400	77,500	77,500	0 210	1		1- 50-15.3
46.001-1-39.11		LaShomb, Linda D.	68,900	15,100	68,900	68,900	0 210	1		1-48-13.11
46.001-1-39.12		SFLH LLC	88,100	88,100	88,100	88,100	0 105	1		1- 48-13.1
46.001-1-40		Jock, Carmen J.	76,700	13,100	76,700	76,700	0 210	1		1- 48-12
46.001-1-41		McGregor, Joseph W (LU)	36,700	14,200	36,700	36,700	0 270	1		1- 31- 3
46.001-1-42		McGraw, Joseph B.	40,000	5,400	40,000	40,000	0 442	1		1- 49-13
46.001-1-43		McGraw, Joseph B.	72,000	7,300	72,000	72,000	0 283	1		1- 9-15
46.001-1-44.1		SFLH LLC	935,770	192,400	935,770	935,770	0 112	1		1- 37- 7.11
46.001-1-45		Moselle, Michael	60,500	14,800	60,500	60,500	0 210	1		1- 50-10
46.001-1-46.2		Stauffer, Sanford	136,920	136,920	136,920	136,920	0 120	1		
46.001-1-46.3		Labier, Roger	58,000	15,000	58,000	58,000	0 271	1		
46.001-1-46.4		Stauffer, Sanford	15,100	15,100	15,100	15,100	0 311	1		
46.001-1-46.11		Labier, Helen M.	201,270	73,210	201,270	201,270	0 113	1		1- 28-14
46.001-1-47		JPL Farms, Inc	87,720	87,720	87,720	87,720	0 120	1		1- 32- 3
46.001-1-48		Razis, Melissa	11,560	11,200	11,560	11,560	0 312	1		1- 44- 5
46.001-1-49.1		Meacham, John	87,600	87,600	87,600	87,600	0 120	1		1- 10- 1.2
46.001-1-49.21		Turner, Robert J.	66,800	17,700	66,800	66,800	0 210	1		
46.001-1-50.2		Jones, William T.	67,900	16,400	67,900	67,900	0 270	1		1- 42- 3.12
46.001-1-51		Brothers, Tammalyn K.	190,800	134,200	190,800	190,800	30 240	1		1- 42- 5
46.001-1-52.1		Beach, Mahlon Jr.	79,500	14,500	79,500	79,500	0 210	1		1- 10- 1.1
46.001-1-53.1		Quicke, Robert F. Jr.	88,400	21,000	88,400	88,400	0 210	1		1-50-15.2
46.001-1-54		Riley, Donnie	500	500	500	500	0 323	1		1- 55-11
46.001-1-55.1		Piche, Gerald	98,500	20,900	98,500	98,500	0 210	1		1- 38- 7.2
46.001-1-56		Lawrenceville Vol Fire Co Inc	9,300	9,300	9,300	9,300	0 591	8		1- 38- 7.22
46.001-1-57		Bedard, Brent E.	53,100	11,800	53,100	53,100	0 210	1		
46.001-1-58.2		Sturgeon, William	28,000	13,500	28,000	28,000	0 270	1		
46.001-1-58.111		Russell, Joseph J.	62,000	15,000	62,000	62,000	0 210	1		
46.001-1-59.1		Demers, Kevin	128,450	27,350	128,450	128,450	80 240	1		
46.001-1-61		Tremblay, Lori M.	50,000	10,000	50,000	50,000	0 210	1		1- 46-15
46.001-1-62.2		Puffer, Joshua A.	139,200	34,500	139,200	139,200	0 240	1		
46.001-1-63		Puffer, Jeffrey A.	256,400	97,700	256,400	256,400	62 240	1		
46.002-1-1		Miller, Rick	41,800	16,400	42,664	42,664	0 270	1		1- 47- 9
46.002-1-2		Mitchell, Lester (LU)	76,300	14,300	76,300	76,300	0 210	1		1- 34-11

<b>Page Totals</b>		<b>Parcels</b>	37	3,771,290	1,330,400	3,772,154				
--------------------	--	----------------	----	-----------	-----------	-----------	--	--	--	--

School District	402001	Brasher Falls	2019	-----	2020	-----	Res Prp	O R	T	Account Nbr
Parcel Id		Name	Total Av	Land Av	Total Av	Total Av	Pct Cls	C S S C		
46.002-1-4		Williams, Chris T.	57,000	15,000	57,000	57,000	0 270	1		1- 55- 1
46.002-1-5.1		Debeer, Ronald	148,000	135,275	148,000	148,000	0 113	1		1- 37-10.1
46.002-1-5.2		Scharf, William A.	12,500	12,500	12,500	12,500	0 323	1		1-37-10.2
46.002-1-5.3		Dana, Donald P.	32,500	32,500	32,500	32,500	0 120	1		1-37-10.3
46.002-1-6.1		Thomas, Lois	61,500	15,700	61,500	61,500	0 210	1		1- 48- 6
46.002-1-7.11		Brean, Gloria	85,900	30,900	85,900	85,900	0 240	1		1- 48- 9
46.002-1-8		Thomas, Willis	20,000	18,100	20,000	20,000	0 433	1		1- 48- 8
46.002-1-9.12		McLaughlin, Robin	35,650	35,650	35,650	35,650	0 323	1		1- 18- 8.12
46.002-1-11.1		Taylor, David W. Sr.	48,400	15,200	48,400	48,400	0 210	1		1- 47-10.1
46.002-1-12		Scharf, William	85,500	15,400	85,500	85,500	0 210	1		1- 43-12
46.002-1-13.1		Scharf, William A.	19,800	19,800	19,800	19,800	0 323	1		1- 43- 6
46.002-1-14.1		Lincoln, Nels T.	147,350	80,350	147,350	147,350	41 280	1		1- 43- 7
46.002-1-15.3		Jock, Jaremy	14,300	14,300	14,300	14,300	0 105	1		1- 43-10.12
46.002-1-15.11		Jock, Jaremy	29,850	29,850	29,850	29,850	0 105	1		1- 43-10.11
46.002-1-17.1		Lavare, Helen E.	28,800	16,000	28,800	28,800	0 210	1		1- 54- 9
46.002-1-18		Gardner, John	79,500	50,000	79,500	79,500	62 240	1		1- 42-13
46.002-1-20		Kemp, Christopher	160,500	26,700	160,500	160,500	80 240	1		1- 43-11
46.002-1-22		Pierce, Edward S.	65,850	23,350	65,850	65,850	65 240	1		1- 38- 9.1
46.002-1-23		Beck, Paul G.	95,000	20,900	95,000	95,000	0 210	1		1- 2-12.2
46.002-1-24.2		Richards, Milton	47,400	11,100	47,400	47,400	0 270	1		1- 2-12.2
46.002-1-24.111		Bedard, Ernest	83,350	25,550	83,350	83,350	0 240	1		1- 2-12.11
46.002-1-24.112		Staffuer, Ruth G.	271,600	254,250	271,600	271,600	0 113	1		
46.002-1-25		Pierce, Edward S.	30,200	30,200	30,200	30,200	0 323	1		1- 38- 8
46.002-1-26.11		Labier, Richard H.	212,400	169,800	212,400	212,400	0 112	1		1- 28-13
46.002-1-26.12		Labier, Richard H. Jr.	44,000	17,000	44,000	44,000	0 270	1		
46.002-1-27.2		Gurrola, James J.	7,500	7,500	7,500	7,500	0 314	1		
46.002-1-27.11		Gurrola, James J.	39,300	19,300	39,300	39,300	0 270	1		1- 56- 1
46.002-1-28		Brean, Gloria	1,900	1,900	1,900	1,900	0 323	1		
46.002-1-29.2		Cole, Jeffery L.	137,500	30,300	137,500	137,500	0 240	1		
46.002-1-29.11		Eames, Carl R.	51,850	31,850	51,850	51,850	0 270	1		1- 23- 9.1
46.002-1-29.12		Eames, Will	32,500	17,600	32,500	32,500	0 210	1		
46.003-1-3.11		Cole, Gary M.	127,200	60,300	127,200	127,200	53 210	1		1- 8- 6
46.003-1-3.12		Bridges, Roxanne A.	60,000	15,400	60,000	60,000	0 210	1		
46.003-1-4.1		Lapka, Timothy J.	65,700	20,700	65,700	65,700	0 210	1		1- 52- 6
46.003-1-5.1		Stauffer , Sanford	171,880	171,880	171,880	171,880	0 120	1		1- 37- 4
46.003-1-5.2		Stauffer, Aaron	100,300	18,000	100,300	100,300	0 210	1		
46.003-1-6.2		Miller, Jeffrey D.	125,600	15,700	125,600	125,600	0 210	1		1- 10- 5.2

<b>Page Totals</b>	<b>Parcels</b>	37	2,838,080	1,525,805	2,838,080					
--------------------	----------------	----	-----------	-----------	-----------	--	--	--	--	--

School District	402001	Brasher Falls	2019	-----	2020	-----	Res Prp	O R	T	Account Nbr
Parcel Id		Name	Total Av	Land Av	Total Av	Total Av	Pct Cls	C S S C		
46.003-1-6.11		Crinklaw, Jerome D.	198,300	198,300	198,300	198,300	0 120	1		1- 10- 5.1
46.003-1-6.12		Miller, Jeffrey D.	67,000	16,000	67,000	67,000	0 270	1		
46.003-1-7		Stauffer, Benjamin L.	261,300	45,100	261,300	261,300	83 240	1		1- 6- 1
46.003-1-8.2		Padilla, Gabriel	7,800	7,800	7,800	7,800	0 323	1		1- 13- 9.2
46.003-1-8.11		Breiner, Charles J.	38,700	10,500	38,700	38,700	0 260	1		1- 13- 9.1
46.003-1-8.12		Smith, Charles J.	19,100	19,100	19,100	19,100	0 323	1		1-13-9.12
46.003-1-9.2		Villanti, Bryan	5,300	5,300	5,300	5,300	0 314	1		1- 13- 9.22
46.003-1-9.3		Sherman, Glenn	6,000	6,000	6,000	6,000	0 314	1		1- 13- 9.23
46.003-1-10.1		SFLH, LLC	73,640	73,640	73,640	73,640	0 120	1		1- 36-14
46.003-1-10.2		SFLH LLC	2,000	2,000	2,000	2,000	0 314	1		
46.003-1-12.4		Partlow, Janet	38,000	16,000	38,000	38,000	0 270	1		
46.003-1-12.5		Wagstaff, Jennifer L.	3,000	3,000	3,000	3,000	0 314	1		
46.003-1-12.11		Wagstaff, James M.	100,200	75,100	100,200	100,200	0 240	1		1- 36-15
46.003-1-13.1		Stauffer, Benjamin L.	50,800	50,800	50,800	50,800	0 323	1		1- 6- 2
46.003-1-13.2		Durant, Ralph F.	5,300	5,300	5,300	5,300	0 314	1		
46.003-1-14		Lawrenceville Cemetery	15,000	15,000	15,000	15,000	0 695	8		8- 58- 6
46.003-1-15		Brabon, Susan K.	42,800	10,000	42,800	42,800	0 210	1		1- 39- 3
46.003-1-16.2		Durant, Robert M.	44,600	17,400	44,600	44,600	0 210	1		
46.003-1-16.12		Durant, Timothy	47,000	15,300	47,000	47,000	0 210	1		
46.003-1-16.111		SFLH LLC	434,100	290,600	434,100	434,100	0 112	1		1- 14- 9
46.003-1-17		Murphy, Denise A.	76,700	16,800	76,700	76,700	0 210	1		1- 4- 8
46.003-1-18		SFLH, LLC	6,000	6,000	6,000	6,000	0 314	1		1- 8-12
46.003-1-19.1		Frary, Ralph (LU)	85,700	16,000	85,700	85,700	0 210	1		1- 17-10
46.003-1-19.2		SFLH LLC	129,450	129,450	129,450	129,450	0 120	1		
46.003-1-20.1		Crump, Timothy	102,350	70,650	102,350	102,350	30 240	1		1- 10- 8
46.003-1-21		McLaughlin, Charmaine	103,000	78,650	103,000	103,000	0 240	1		1- 33- 9
46.003-1-22		Casner, Sharon	143,350	64,550	143,350	143,350	0 113	1		1- 33- 6
46.003-1-23.2		Lecuyer, Francis F.	72,050	29,450	72,050	72,050	60 240	1		
46.003-1-24		LaFlesh, Gene	64,900	33,700	64,900	64,900	0 270	1		1- 44- 3
46.003-1-25		Saviski, Steven (LU)	56,800	16,900	56,800	56,800	0 270	1		
46.003-1-26		St Thomas, Louise D.	40,500	11,600	40,500	40,500	0 270	1		
46.004-1-1		Stauffer, Sanford	106,900	106,900	106,900	106,900	0 105	1		1- 23-12
46.004-1-2.12		Joslin, Naomi	103,400	89,150	103,400	103,400	62 111	1		
46.004-1-3		SFLH, LLC	255,900	235,900	255,900	255,900	8 240	1		1- 9- 2
46.004-1-4		SFLH, LLC	8,000	8,000	8,000	8,000	0 314	1		1- 9- 5
46.004-1-5		SFLH, LLC	27,360	27,360	27,360	27,360	0 120	1		1- 9- 4
46.004-1-6.1		Turner, Elizabeth B (LU)	44,400	30,700	44,400	44,400	0 270	1		1- 23- 8

<b>Page Totals</b>		<b>Parcels</b>	37	2,886,700	1,854,000	2,886,700				
--------------------	--	----------------	----	-----------	-----------	-----------	--	--	--	--

School District	402001	Brasher Falls	2019	-----	2020	-----	Res Prp	O R	T	Account Nbr
Parcel Id		Name	Total Av	Land Av	Total Av	Total Av	Pct Cls	C S S C		
46.004-1-6.2		Turner, Elizabeth A.	38,250	23,250	38,250	38,250	0 270	1		
46.004-1-8.1		Miller, Elmer H.	235,500	136,925	235,500	235,500	0 280	1		1- 26- 1
46.004-1-9		Bialobrzkeski, James	145,000	101,550	145,000	145,000	30 240	1		1- 29-15
46.004-1-10		JPL Farms, Inc.	30,750	30,750	30,750	30,750	0 322	1		1- 25-14
46.004-1-11		Ferrar, Douglas	13,850	13,850	13,850	13,850	0 323	1		1- 3- 4
46.004-1-12		Deno, Constance E (LU)	121,000	80,600	121,000	121,000	34 240	1		1- 11-13
46.004-1-13		Aiken, Darlene	44,600	10,600	44,600	44,600	0 270	1		1- 1- 5
46.004-1-14		Francis, Reginald E. Jr.	67,000	11,000	67,000	67,000	0 210	1		1- 31-11
46.004-1-15		Roach, Arlene F.	82,800	15,500	82,800	82,800	0 210	1		1- 23-10
46.004-1-16		SFLH, LLC	25,760	25,760	25,760	25,760	0 120	1		1- 9- 3
46.031-1-1		Lemieux, James J.	90,000	15,400	90,000	90,000	0 210	1		1- 47- 5
46.031-1-2		Colby, Scott M.	86,300	15,000	86,300	86,300	0 210	1		1- 52- 1
46.031-1-3.1		Chapman, Elizabeth J.	45,600	15,800	45,600	45,600	0 210	1		1- 46- 1.1
46.031-1-4.1		Newtown, Wayne R.	64,000	10,900	64,000	64,000	0 210	1		1- 46- 3.1
46.031-1-5		Pickering, Clayton C.	65,000	17,500	65,000	65,000	0 210	1		1- 54- 4.2
46.031-1-6		Ashley, James (LC)	76,000	11,300	76,000	76,000	0 210	1		1- 45-11
46.031-1-7		Lawrenceville Baptist Chapel	54,500	8,500	54,500	54,500	0 210	8		8- 22-14
46.031-1-8		Arquette, Arnold Jr.	35,000	14,600	35,000	35,000	0 270	1		1- 46- 2
46.031-1-9		Tessier, Alan	40,000	12,000	40,000	40,000	0 483	1		1- 17- 4
46.031-1-10		Tessier, Alan	43,700	8,800	43,700	43,700	0 210	1		1- 22- 2
46.031-1-11		Tessier, Alan	3,000	3,000	3,000	3,000	0 330	1		1-46-2.2
46.031-1-12		Pickering, Todd W.	51,800	16,800	51,800	51,800	0 210	1		1- 30- 2
46.031-1-13		Howard, Dennis R.	14,900	11,400	14,900	14,900	0 210	1		1- 49-15
46.031-1-14		LaBier, Brian	60,000	8,500	60,000	60,000	0 210	1		1- 49-12
46.031-1-15		Winters, Jordan A.	49,000	10,200	49,000	49,000	0 210	1		1- 34-14
46.031-1-16		Finnegan, Sharon	60,000	8,800	60,000	60,000	0 210	1		1- 16- 5
46.031-1-17		LaShomb, John	91,100	16,200	91,100	91,100	0 210	1		1- 24- 6
46.032-1-1		Martin, Randy S.	76,900	20,500	76,900	76,900	0 210	1		1- 39-10
46.032-1-2		Martin, Randy S.	4,500	4,500	4,500	4,500	0 311	1		1- 39- 9
46.032-1-4.1		Judware, Jane J.	35,000	15,000	35,000	35,000	0 270	1		1- 37-12
46.032-1-5		Lamay, Julie A.	22,200	15,200	37,200	37,200	0 210	1		1- 46-13
46.032-3-1		Lauricella, James	5,000	5,000	5,000	5,000	0 311	1		1- 17- 5
46.032-3-2		Lamay, Richard	3,000	3,000	3,000	3,000	0 311	1		1- 17- 6
46.032-3-4.1		LaShomb, John H. Jr.	8,500	8,500	8,500	8,500	0 311	1		1- 30- 1
46.032-3-6.2		Lashomb, John H. Jr.	4,000	4,000	4,000	4,000	0 330	1		
46.032-3-7		LaShomb, John H. Jr.	47,900	17,000	47,900	47,900	0 210	1		1- 24- 1
46.032-4-1		Costanzo, Rose Marie	6,300	6,300	6,300	6,300	0 314	1		1- 49-11

<b>Page Totals</b>		<b>Parcels</b>	37	1,947,710	753,485	1,962,710				
--------------------	--	----------------	----	-----------	---------	-----------	--	--	--	--

School District	402001	Brasher Falls	2019	-----	2020	-----	Res Prp	O R	T	Account Nbr
Parcel Id		Name	Total Av	Land Av	Total Av	Total Av	Pct Cls	C S S C		
46.032-4-2		Knight, David H.	3,000	3,000	3,000	3,000	0 311		1	1- 5- 2
46.032-4-3		Rust, Randy	5,500	5,500	5,500	5,500	0 311		1	1- 22-10
46.032-4-4		Lawrenceville Fire Dept	5,100	5,100	5,100	5,100	0 822		8	8- 53-14
46.032-4-5		Eurto, Ronald	4,000	4,000	4,000	4,000	0 311		1	1- 42- 9
46.032-4-6		Lawrenceville Fire Dept	3,700	3,700	3,700	3,700	0 822		8	8- 53-13
46.032-4-7		Ross, Florence G.	6,000	6,000	6,000	6,000	0 311		1	1- 41-14
46.032-4-8		Eurto, Ronald	20,000	10,200	20,000	20,000	0 411		1	
46.032-4-9		Poquette, Francis	54,900	17,500	54,900	54,900	0 210		1	1- 38-11
46.032-4-10		Rose, Henry	15,000	15,000	15,000	15,000	0 314		1	1- 6- 3
46.032-4-11		Rose, Henry	25,600	9,000	25,600	25,600	0 210		1	1- 14-11
46.032-4-12		Joannette, Elmour (LU)	32,000	7,300	32,000	32,000	0 210		1	1- 51- 7
46.032-5-5		Tessier, Alan M.	2,000	2,000	2,000	2,000	0 311		1	1- 46-10
46.032-5-8.1		Barksdale, Butchson L.	52,600	10,200	52,600	52,600	0 210		1	1- 41-12
46.032-5-10		Narramore, Craig	65,000	12,100	65,000	65,000	0 210		1	1- 46-11
46.032-6-2.1		Tessier, Alan M.	120,900	19,700	120,900	120,900	0 210		1	1- 45- 6
46.032-6-3.1		Patten, David H (LU)	53,800	15,400	53,800	53,800	0 210		1	1- 46-14
46.032-6-4		Lawrenceville Fire Dept	8,300	8,300	8,300	8,300	0 662		8	8- 58- 4
46.032-6-8		Bedard, Arthur E.	93,200	13,200	93,200	93,200	0 210		1	1- 54-15
46.039-1-1		Lawrenceville Fire Dept	225,000	15,800	225,000	225,000	0 662		8	1-49-6
46.039-1-4		Ross, Florence G.	68,800	10,600	68,800	68,800	0 210		1	1- 41-15
46.039-1-5.1		Lawrenceville Baptist Chapel	185,000	19,400	185,000	185,000	0 620		8	8- 60- 5
46.039-1-6		Roach, Randy L.	44,000	9,700	44,000	44,000	0 210		1	1- 30-15
46.040-1-4.11		Malette, Matthew W. Sr..	9,500	9,500	9,500	9,500	0 323		1	1- 42- 8
46.040-1-8		Joannette, Elmour (LU)	55,000	9,700	55,000	55,000	0 271		1	1- 55- 6
46.040-1-11		Van Ells, John J.	69,000	14,300	69,000	69,000	0 210		1	1- 47- 4
46.040-1-12		Labarr, Krysta D.	30,600	15,600	30,600	30,600	0 210		1	1- 29-11
46.040-1-13		McLaughlin, Robin	38,900	15,900	38,900	38,900	0 210		1	1- 39- 6
46.040-1-14		Chase, Nicole M.	68,000	12,700	68,000	68,000	0 210		1	1- 36- 1
46.040-1-15.1		Brookman, Daniel W.	32,000	7,100	32,000	32,000	0 270		1	1- 51- 4.1
46.040-1-15.2		Kovatch, Annette	4,000	4,000	4,000	4,000	0 314		1	1- 51- 4.2
46.040-1-16.11		Robinson, Doris P.	3,100	3,100	3,100	3,100	0 311		1	
46.040-1-16.12		Kovatch, Annette	56,700	13,000	56,700	56,700	0 210		1	1-8-8
46.040-1-17		Harper, Evan S. Jr.	47,600	15,300	47,600	47,600	0 210	W	1	1- 31- 5
46.040-1-18		Harper, Evan S. Jr.	24,000	6,200	24,000	24,000	0 210		1	1- 55- 2
46.040-1-19		Snyder, Roger Robert	68,800	18,000	68,800	68,800	0 280		1	
46.040-1-20		Joannette, Gary Jr.	5,000	5,000	5,000	5,000	0 311		1	
56.002-2-1.11		Wilson, Michael	87,000	20,000	87,000	87,000	0 210		1	1- 51-15



School District	402001	Brasher Falls	2019	-----	2020	-----	Res Prp	O R	T	Account Nbr
Parcel Id		Name	Total Av	Land Av	Total Av	Total Av	Pct Cls	C S S C		
56.002-2-1.12		JPL Farms, Inc	101,370	101,370	101,370	101,370	0 120	1		
56.002-2-3.11		Thomas, Douglas F.	30,200	19,300	30,200	30,200	0 270	1		1- 48- 2
56.002-2-4.1		Busch, Howard J. Sr.	160,000	70,000	160,000	160,000	0 280	1		1- 5-14
56.002-2-5		JPL Farms, Inc	36,000	36,000	36,000	36,000	0 120	1		1- 5-15.2
56.002-2-6.1		Richards, Brian L.	14,000	14,000	14,000	14,000	0 323	1		1- 40- 8
56.002-2-7.21		Hay , William	93,980	40,980	93,980	93,980	0 240	1		
56.002-2-7.111		Kost, Lynn M.	6,000	6,000	6,000	6,000	0 323	1		1- 40-12
56.002-2-7.112		Richards, Brian	6,000	6,000	6,000	6,000	0 321	1		
56.002-2-7.113		Richards, David W. Jr.	11,550	11,550	11,550	11,550	0 323	1		
56.002-2-8		Daby, Richard M.	53,300	8,800	53,300	53,300	0 210	1		1- 11- 3
56.002-2-9		Nezezon, Michael	10,400	10,400	10,400	10,400	0 323	1		1- 26-13
56.002-2-10		Seaway Timber Harvesting Inc	8,000	8,000	8,000	8,000	0 323	1		1- 48- 1
56.002-2-11		Deshaw, Timothy J.	4,500	4,500	4,500	4,500	0 323	1		1- 11- 4
56.002-2-12		Seaway Timber Harvesting Inc	17,150	17,150	17,150	17,150	0 323	1		1- 47-15.1
56.002-2-13		Beatty, Harry	120,500	29,100	120,500	120,500	58 280	1		1- 35-10
56.002-2-14.1		Richards, Kelly	57,250	37,250	57,250	57,250	0 270	1		1- 40- 9
56.002-2-15		Beatty, Harry	16,600	16,600	16,600	16,600	0 323	1		1- 35-9
56.002-2-16		Anderson, John & Herb	20,000	20,000	20,000	20,000	0 323	1		1- 1- 8
56.002-2-17		Crump, Jean	4,800	4,800	4,800	4,800	0 323	1		1- 44-14
56.002-2-18		Gollinger, Roger E.	15,600	15,600	15,600	15,600	0 323	1		1- 3- 8.1
56.002-2-21.1		Pawloski, Robert J. Sr.	13,300	13,300	13,300	13,300	0 323	1		1- 3- 8.3
56.002-2-21.2		Lyons, Arthur J.	15,200	15,200	15,200	15,200	0 323	1		1-3-8.2
56.002-2-22		Lyons, Arthur J.	48,030	23,100	48,030	48,030	0 210	1		1- 3- 8.2
56.002-2-25		Seguin, Rick W.	39,600	15,600	39,600	39,600	0 270	1		1- 29- 3
56.002-2-29.2		Burnett, Denise	64,450	39,450	64,450	64,450	0 240	1		
56.002-2-29.11		Simonds, Mark A.	80,900	25,100	80,900	80,900	0 280	1		1- 35-11
56.002-2-29.12		Simonds, Jessica L.	99,750	23,350	99,750	99,750	0 240	1		
56.002-2-31		Ramsdell, Kevin	13,450	13,450	13,450	13,450	0 323	1		1- 52- 4.2
56.002-2-32		Deragon, Bernard	53,000	15,100	53,000	53,000	0 270	1		1- 12- 5
56.002-2-33.1		Alexander, Patricia A.	59,400	45,800	59,400	59,400	0 270	1		1- 52- 2.12
56.002-2-33.2		Five S Realty	26,600	26,600	26,600	26,600	0 323	1		1- 52- 2.11
56.002-2-34.1		JPL Farms, Inc	43,100	43,100	43,100	43,100	0 120	1		1- 52- 2.3
56.002-2-34.2		Dennis, Charles Jr.	42,100	14,600	42,100	42,100	0 270	1		
56.002-2-35		Snell, Benjamin J.	76,075	28,475	76,075	76,075	63 240	1		1- 52- 2.2
56.002-2-36.1		Bell, David	85,700	65,080	85,700	85,700	0 270	1		1- 3- 2
56.002-2-36.2		JPL Farms, Inc	39,000	39,000	39,000	39,000	0 120	1		
56.002-2-39		Gollinger, Roger E.	29,750	23,650	29,750	29,750	0 260	1		1- 3-10

<b>Page Totals</b>		<b>Parcels</b>	37	1,616,605	947,355	1,616,605				
--------------------	--	----------------	----	-----------	---------	-----------	--	--	--	--

School District	402001	Brasher Falls	2019	-----	2020	-----	Res Prp	O R	T	Account Nbr
Parcel Id		Name	Total Av	Land Av	Total Av	Total Av	Pct Cls	C S S C		
56.002-2-41		Nezezon, Kriston	33,850	28,850	33,850	33,850	0 260	1		1- 33- 7
56.002-2-42		Nezezon, Kriston	9,900	9,900	9,900	9,900	0 323	1		
56.002-4-1		Hammill, Jeremiah	6,550	6,550	6,550	6,550	0 323	1		1- 21- 6
56.002-4-2		Bunnell, Mona	52,250	38,850	52,250	52,250	0 270	1		1- 6- 11.21
56.002-4-3		LaPage, Francis	10,000	10,000	10,000	10,000	0 314	1		1- 6-11.22
56.002-4-4		LaPage, Donald F (LU)	30,000	15,500	30,000	30,000	0 210	1		1- 6-13
56.002-4-5.1		Johnson, Paul	21,500	21,500	21,500	21,500	0 323	1		1- 6-11.1
56.002-4-5.21		Seguin, Rick W.	29,100	15,100	29,100	29,100	0 270	1		
56.002-4-5.22		Seguin, Rick W.	8,500	8,500	8,500	8,500	0 310	1		
56.002-4-6		Lyons, Arthur	13,500	13,500	13,500	13,500	0 323	1		1- 38-14
56.002-4-7		Lyons, Arthur J.	7,050	7,050	7,050	7,050	0 323	1		1- 52- 8
56.002-4-8		Schlabach, Sam N.	18,900	18,900	18,900	18,900	0 323	1		
56.004-2-1		Erick, Brian A.	33,800	33,800	33,800	33,800	0 323	1		1- 45-12
56.004-2-2.111		Williams, Kenneth G.	100,000	18,600	100,000	100,000	0 210	1		1- 6-12.1
56.004-2-2.311		Schlabach, Dan N.	52,000	31,050	52,000	52,000	0 240	1		1- 6- 12.3
56.004-2-2.312		Crandall, George R. Jr.	103,500	34,300	103,500	103,500	0 240	1		
56.004-2-3		Zook, Amos M.	45,000	15,500	45,000	45,000	0 210	1		1- 55- 9
56.004-2-5.1		Schlabach, Noah A K	170,800	121,300	170,800	170,800	30 210	1		1- 19- 6
56.004-2-8.12		Snyder, Christine A.	38,800	17,900	38,800	38,800	0 210	1		1-24-2.12
56.004-2-8.112		Valley, Lawrence G.	20,000	15,500	20,000	20,000	0 270	1		
56.004-2-10.11		Tharret, Clark M. Jr..	43,650	28,550	43,650	43,650	0 260	1		1- 7-14.11
56.004-2-10.12		Vitale & Lindberg Irrev Trust	111,950	33,950	111,950	111,950	70 240	1		
56.004-2-10.22		Miller, Eli S.	31,100	31,100	31,100	31,100	0 322	1		1-7-14.22
56.004-2-10.211		Schlabach, Samuel N.	40,500	32,000	97,000	97,000	0 240	1		1- 7-14.2
56.004-2-10.212		Schlabach, Noah A.	58,600	32,000	63,600	63,600	0 240	1		
56.004-2-11		Saucier, Matthew P.	50,950	25,750	50,950	50,950	50 240	1		1- 6- 4
56.004-2-12.11		Roberts, Carol Berger	17,650	17,650	17,650	17,650	0 323	1		1- 14-12
56.004-2-12.12		SFLH LLC	43,860	43,860	43,860	43,860	0 120	1		
56.004-2-18.11		Murphy, Laura J.	73,400	16,800	73,400	73,400	0 210	1		1- 8- 2
56.004-2-19.1		McAllister, Robert D.	50,000	15,300	50,000	50,000	0 210	1		1- 32- 9
56.004-2-20		McAllister, Elizabeth (LU)	89,700	22,200	89,700	89,700	0 210	1		1- 32- 7
56.004-2-21		Collette, Carl	6,600	6,600	6,600	6,600	0 323	1		1- 8-15
56.004-2-22		Gollinger, Roger E.	21,250	21,250	21,250	21,250	0 323	1		1- 44-12
56.004-2-23		Barber, Terrance L.	62,900	32,900	62,900	62,900	73 271	1		1- 24- 2.2
56.004-2-24		Barney, Francis C.	13,200	11,200	13,200	13,200	0 312	1		1- 24- 2.3
56.004-2-25.2		Roncalli, John Eric	8,900	8,900	8,900	8,900	0 314	1		
56.004-2-25.11		Moriarty, Dorothy	33,400	16,100	33,400	33,400	0 270	1		10 240 2.4

School District	402001	Brasher Falls	2019	-----	2020	-----	Res Prp	O R	T	Account Nbr
Parcel Id		Name	Total Av	Land Av	Total Av	Total Av	Pct Cls	C S S C		
56.004-2-25.12		Moriarty, Liam P.	6,500	6,500	6,500	6,500	0 314		1	
56.004-2-25.13		Moriarty, Gerald F.	11,500	4,500	11,500	11,500	0 260		1	
56.004-2-26		Gary, Nicole	11,600	11,600	11,600	11,600	0 323		1	1- 24- 2.5
56.004-2-28		Engels, James P.	26,500	26,500	26,500	26,500	0 314		1	1-6-11.12
56.004-2-29.2		Ashe, John E (LU)	17,400	10,700	17,400	17,400	0 260		1	
56.004-2-29.11		Bugbee, Carie	20,000	15,000	20,000	20,000	0 270		1	1- 24- 2.11
56.004-2-29.12		Long, Carrie	23,150	23,150	23,150	23,150	0 323		1	
56.004-2-29.33		Carr, Kathleen A.	96,920	15,800	96,920	96,920	0 210		1	
56.004-2-29.311		Brown, Shawn	11,500	11,500	11,500	11,500	0 314		1	
56.004-2-29.312		Hubbard, David	4,100	4,100	4,100	4,100	0 314		1	
56.004-2-30.1		Fried, Tammy	18,000	17,900	18,000	18,000	0 312		1	
56.004-2-30.2		Brown, Shawn	2,900	2,900	2,900	2,900	0 311		1	
56.004-2-31		Henry, John	11,000	11,000	11,000	11,000	0 323		1	1- 240 3.5
56.004-2-32		Carr, Edward J. Jr.	40,800	18,400	40,800	40,800	0 270		1	
56.004-2-33.1		Crump, Andrew P.	55,000	7,300	55,000	55,000	0 210		1	1- 26-12
56.004-2-33.2		McDonald, Elizabeth A.	750	750	750	750	0 314		1	
56.004-2-34		Nicholville Telephone Co	20,000	10,100	20,000	20,000	0 831		6	
56.004-2-35		Durant, Christopher	67,800	15,100	67,800	67,800	0 210		1	1- 9- 1
56.004-2-36		Dominy, Charles M.	4,700	4,700	4,700	4,700	0 314		1	1- 13- 5
56.004-2-37		Dominy, Charles M.	7,400	2,000	7,400	7,400	0 312		1	1- 13- 4
57.001-1-2		Crump, Timothy	32,600	32,600	32,600	32,600	0 323		1	1- 10-11
57.001-1-3		McAllister, Benjamin L.	44,050	44,050	44,050	44,050	0 323		1	1- 52- 5
57.001-1-4		Pearl, Richard W.	50,000	10,650	50,000	50,000	0 270		1	1- 1-12
57.001-1-5.1		Murray, Cameron J.	59,000	19,700	59,000	59,000	0 210		1	1- 18- 5
57.001-1-6.2		Murray, Cameron	6,000	6,000	6,000	6,000	0 311		1	1-18- 4.2
57.001-1-6.3		Murray, Cameron	6,000	6,000	6,000	6,000	0 311		1	1- 18- 4.2
57.001-1-6.112		Mussaw, Carmen R.	50,600	19,000	50,600	50,600	0 210		1	
57.001-1-7.1		Labier, David	99,000	18,700	99,000	99,000	0 210		1	1- 42-10
57.001-1-9		LaFlesh, Matthew G.	120,150	35,150	120,150	120,150	70 240		1	1- 41-10
57.001-1-10		Betz, Daniel	55,300	31,900	55,300	55,300	0 240		1	1- 29-10
57.001-1-11		Matera, Donald	14,950	14,950	14,950	14,950	0 323		1	1- 32- 4
57.001-1-14.1		McLaughlin, Victor Andrew	62,800	22,600	62,800	62,800	0 270		1	1- 46- 5.1
57.001-1-14.2		Tran, Hoa N.	32,900	32,900	32,900	32,900	0 323		1	1- 46- 5.2
57.001-1-15.2		Shampine, Brittany T.	83,900	23,800	83,900	83,900	0 271		1	
57.001-1-15.11		Page, Cory S.	97,750	97,750	97,750	97,750	0 120		1	1- 10-12
57.001-1-15.12		Page, Chad R.	36,650	36,650	36,650	36,650	0 120		1	
57.001-1-16		Burnell, Renee A.	96,000	45,700	96,000	96,000	0 280		1	1- 10-10
<b>Page Totals</b>		<b>Parcels</b>	37	1,405,170	717,600	1,405,170				

School District	402001	Brasher Falls	2019	-----	2020	-----	Res Prp	O R	T	Account Nbr
Parcel Id		Name	Total Av	Land Av	Total Av	Total Av	Pct Cls	C S S C		
57.001-1-17.1		Deshaw, Timothy J.	8,700	8,700	8,700	8,700	0 323	1		1- 1- 4.1
57.001-1-17.21		Parsons, Anthony R.	14,000	14,000	14,000	14,000	0 323	1		1-1-4.21
57.001-1-17.22		Seaway Timber Harvesting, Inc	33,100	33,100	33,100	33,100	0 323	1		1-1-4.3
57.001-1-18		Page, Chad R.	115,400	52,600	115,400	115,400	55 240	1		1- 10- 9
57.001-1-19		Miller, Eli S.	53,650	25,500	53,650	53,650	50 240	1		1- 36- 5
57.001-1-20		Gibson, Justin J.	11,175	11,175	11,175	11,175	0 323	1		1-1-4.22
57.001-1-22.1		Flannery, Heather L.	81,000	20,000	81,000	81,000	0 210	1		1- 18- 4.1
57.001-1-22.2		Mussaw, Carmen R.	37,000	37,000	37,000	37,000	0 105	1		
57.001-1-23		Trimm, Clayton	46,900	16,900	46,900	46,900	0 270	1		
57.001-1-25		Drew, Peggy S.	29,000	19,500	29,000	29,000	0 270	1		1- 46- 5.5
57.001-2-1		Dill, Rita	67,000	26,100	67,000	67,000	60 240	1		1- 24- 7
57.001-2-2		Smith, Charles Joseph Jr.	10,600	10,600	10,600	10,600	0 314	1		1- 13- 9.3
57.001-2-3.1		Crinklaw, Donald	95,250	49,250	95,250	95,250	0 270	1		1- 10- 4
57.001-2-3.2		Crinklaw, Jerome D.	202,000	157,100	202,000	202,000	0 112	1		
57.001-2-4		Ware, Cary A.	36,400	29,200	36,400	36,400	0 312	1		1- 37- 5
57.001-2-13.1		Lavine, Cynthia	41,700	34,600	41,700	41,700	0 270	1		1- 11-10.1
57.001-2-13.2		Lynch, Brian E.	92,900	59,600	92,900	92,900	0 240	1		1- 11-10.2
57.001-2-14.2		Blum, Joshua B.	37,200	11,400	37,200	37,200	0 270	1		1- 30- 6.2
57.001-2-14.11		LaVine, Michael P.	32,200	9,600	32,200	32,200	0 270	1		1- 30- 6.1
57.001-2-14.12		Lavine, Mike P.	120,700	60,200	120,700	120,700	0 240	1		
57.001-2-15.1		Rust, David J.	38,550	38,550	38,550	38,550	0 314	1		1- 42-12.11
57.001-2-15.21		Donalis, Sandor P.	19,000	16,000	19,000	19,000	0 270	1		1- 42-12.12
57.001-2-15.22		Barber, Bradford L.	37,200	11,400	37,200	37,200	0 270	1		1- 42-12.13
57.001-2-16		Rust, David J.	9,900	9,900	9,900	9,900	0 314	1		1- 42-12.2
57.001-2-17		LaFlesh, Gene	42,800	11,300	42,800	42,800	0 210	1		1- 29- 5
57.001-2-18		Scott, Wilbur W.	76,500	64,600	76,500	76,500	0 116	1		1- 44- 2
57.001-2-23		Henry, Liboria Filu	6,300	6,300	6,300	6,300	0 323	1		1- 13- 9.21
57.001-2-24		Keller, Gary R Trustee	4,500	4,500	4,500	4,500	0 314	1		1- 17-14
57.001-2-25		Shantie, Marty A.	13,400	8,400	13,400	13,400	0 260	1		1- 32- 6
57.002-1-1		JPL Farms, Inc.	16,000	16,000	16,000	16,000	0 323	1		1- 25-15
57.002-1-2		King, Rick T.	14,200	14,200	14,200	14,200	0 323	1		1- 20-13
57.002-1-4		King, LaDonna	92,000	61,500	92,000	92,000	0 280	W 1		1- 33- 4.4
57.002-1-5		McKee, Roger W.	10,300	10,300	10,300	10,300	0 314	1		1- 33- 4.3
57.002-1-6.1		Salls, Steven	60,400	16,200	60,400	60,400	0 210	1		1- 25- 3
57.002-1-7.2		Schlabach, David A.	198,600	128,800	198,600	198,600	0 112	1		
57.002-1-8.2		McGraw, James K.	107,900	16,700	107,900	107,900	0 210	1		
57.002-1-8.11		Jesmer, Craig W.	12,800	12,800	12,800	12,800	0 105	1		1- 33- 4.1

School District	402001	Brasher Falls	2019	-----	2020	-----	Res Prp	O R	T	Account Nbr
Parcel Id		Name	Total Av	Land Av	Total Av	Total Av	Pct Cls	C S S C		
57.002-1-8.12		JPL Farms, Inc	28,500	28,500	28,500	28,500	0 120		1	
57.002-1-9		Lincoln, Drew A.	43,700	15,300	43,700	43,700	0 270		1	1- 33- 4.2
57.002-1-10		Frary, Michael J.	103,000	17,500	103,000	103,000	0 210		1	1- 52-11
57.002-1-11		JPL Farms, Inc	290,000	134,000	290,000	290,000	0 240		1	1- 14- 3
57.002-1-13.2		Yoder, Samuel	6,000	6,000	6,000	6,000	0 323		1	
57.002-1-14.1		Yoder, Samuel J.	171,500	95,800	171,500	171,500	0 116		1	1- 22- 9
57.002-1-15		Bond, Dustin A.	58,000	17,300	58,000	58,000	0 210		1	1-52-10
57.002-1-16.1		Hazen, Earl (LU)	46,500	16,500	46,500	46,500	0 210		1	1- 22- 7.2
57.002-1-16.2		Lavigne, Todd D.	216,000	25,400	216,000	216,000	90 240		1	
57.002-1-17		Sweet, Joey J.	70,000	32,700	70,000	70,000	0 270		1	1- 47- 6
57.002-1-18.2		Serlock, Tracey	59,000	59,000	59,000	59,000	0 323		1	
57.002-1-18.11		Laurie, Darren C.	130,800	65,800	130,800	130,800	0 113		1	1- 22- 7.1
57.002-1-18.12		Forte, Tony	10,600	10,600	10,600	10,600	0 314		1	
57.002-1-19.1		Laurie, Darren C.	170,000	104,725	170,000	170,000	0 240		1	1- 21-14
57.002-1-19.2		Richards, Douglas V (LU)	122,000	54,600	122,000	122,000	0 240		1	
57.002-1-20		Carmen, Petri R.	100,050	98,350	100,050	100,050	0 312		1	1- 21-15
57.002-1-21		Kahl, Eileen M.	22,200	22,200	22,200	22,200	0 323		1	1- 25-12
57.002-1-22.1		Lucey, Danny Lawrence	40,700	35,700	40,700	40,700	0 260		1	1- 4- 1
57.002-1-23		Smith, Rennie	24,750	24,750	24,750	24,750	0 323		1	1- 25-13
57.002-1-24		Shantie, Marty A.	28,050	28,050	28,050	28,050	0 323		1	1- 32- 8
57.002-1-27		Yaddow, Anthony N.	46,800	16,800	46,800	46,800	0 210		1	1- 18-14
57.003-1-1.1		Rotach, Kenneth L. Jr..	21,500	21,500	21,500	21,500	0 322		1	1- 7-14.2
57.003-1-1.2		Rotach, Kenneth LeRoy Jr.	47,050	37,050	135,500	135,500	0 270		1	1-7-14.2
57.003-1-5		Sheldon, Vernon C.	27,800	11,300	27,800	27,800	0 270		1	1- 44-10
57.003-1-6.11		Tharrett, Clark M. Jr.	29,700	27,900	29,700	29,700	0 312		1	1- 14- 7
57.003-1-18		Rotach, Brandi M.	7,200	7,200	7,200	7,200	0 314		1	1- 19- 3
57.003-1-36.2		Frary, Roger M.	140,000	22,000	140,000	140,000	85 240		1	
57.003-1-36.3		Sheldon, Terry A.	67,500	67,500	67,500	67,500	0 120		1	
57.003-1-36.11		Carr, Edward	3,600	3,600	3,600	3,600	0 322		1	1- 17-11
57.003-1-36.12		Boucher, Erik P.	136,300	16,400	136,300	136,300	0 210		1	
57.003-1-36.13		Carr, Edward	5,000	5,000	5,000	5,000	0 314		1	
57.003-1-37		Smith, Gar C.	65,800	25,800	65,800	65,800	0 240		1	1- 21- 7
57.003-1-38.1		Chambers, Kathryn O.	84,600	19,700	87,300	87,300	0 210	W	1	1- 8- 1
57.003-1-39.11		Seguin, Rick	42,500	16,900	42,500	42,500	0 210		1	1- 44- 4.11
* 57.003-1-39.21		Dashnaw, Frederick A.	65,000	19,400	65,000	65,000	0 271		1	1- 44- 4.12
57.003-1-39.211		Dashnaw, Frederick A.		18,000	63,600	63,600	0 270		1	1- 44- 4.12
57.003-1-39.212		Votra, Rebecca		15,500	35,500	35,500	0 270		1	

School District	402001	Brasher Falls	2019	-----	2020	-----	Res Prp	O R	T	Account Nbr
Parcel Id		Name	Total Av	Land Av	Total Av	Total Av	Pct Cls	C S S C		
57.003-1-40		Martin, Michael	42,500	19,500	42,500	42,500	0 270	1		1- 44- 4.2
57.003-1-41.11		Montroy, Leonard C.	4,500	4,500	4,500	4,500	0 314	1		1- 3- 9.1
57.003-1-41.12		Jandreau, Gene E.	2,250	2,250	2,250	2,250	0 314	1		
57.003-1-42.11		Lashomb, Jeffrey	30,600	15,200	30,600	30,600	0 270	1		1- 52-15.2
57.003-1-42.12		Connolly, Timothy M.	24,000	16,400	24,000	24,000	0 210	1		
57.003-1-43		Barber, Craig L. II.	46,100	15,000	46,100	46,100	0 210	1		1- 2- 6
57.003-1-44.1		Murray, Shanna	36,000	16,300	36,000	36,000	0 270	1		1- 3- 9.2
57.003-1-45		Muller, Ken III	2,100	2,100	2,100	2,100	0 314	1		1- 7-14.3
57.003-1-46.1		Liechti, Dale A.	30,500	30,500	30,500	30,500	0 323	1		1- 24- 3.1
57.003-1-49.2		Mitchell, Norma J.	36,000	16,300	36,000	36,000	0 270	1		
57.003-1-50.21		Foster, Bradley S.	78,000	16,500	78,000	78,000	0 270	1		1- 24- 4.22
57.003-1-50.22		Hickey, Tara	9,800	8,700	9,800	9,800	0 312	1		
57.003-1-50.23		Cardinal, Joshua J.	67,800	17,800	75,800	75,800	0 210	1		
57.003-1-51.1		Knox, Robert J.	7,500	7,500	7,500	7,500	0 314	1		1- 46- 5.4
57.003-1-51.2		Jackson, Lovina (Viki)	36,200	16,500	36,200	36,200	0 210	1		
57.003-1-52		Kessler, John E. Jr.	11,700	11,700	11,700	11,700	0 323	1		1- 46- 5.3
57.003-1-53		Crump, David	63,200	18,400	63,200	63,200	0 210	1		1- 46- 5.6
57.003-1-55		Torre, Charles	11,200	11,200	11,200	11,200	0 323	1		1- 46- 5.8
57.003-1-56		Burgum, Ellen S.	11,200	11,200	11,200	11,200	0 323	1		1- 24- 4.4
57.003-1-57		Shaker, James A.	16,700	16,700	16,700	16,700	0 323	1		1- 46- 5.7
57.003-1-58.1		Camp, Steven	8,700	8,700	8,700	8,700	0 322	1		1- 24- 4.1
57.003-1-58.2		Salvail, Ann H.	17,600	17,600	17,600	17,600	0 314	1		
57.003-1-60.21		Mitchell, Norma J.	57,600	24,900	57,600	57,600	0 270	1		
57.003-1-61		Judware, Reggie	15,000	15,000	15,000	15,000	0 314	1		1-24-4.211
57.003-1-62		Judware, Reggie	39,000	18,700	39,000	39,000	0 270	1		1-24-4.212
57.003-1-63		Judware, Robin T.	27,000	17,000	27,000	27,000	0 210	1		1-24-4.213
57.003-1-69		Brown, Shawn	14,450	14,450	14,450	14,450	0 323	1		
57.003-3-1.11		Judware, Reggie	9,500	9,500	9,500	9,500	0 314	1		1- 24- 3.2
57.003-3-1.121		Gotham, Tanya	30,500	20,500	30,500	30,500	0 270	1		
57.003-3-1.122		Bond, Dale	30,500	17,600	30,500	30,500	0 270	1		
57.003-3-3		Miller, Eric	8,300	8,300	8,300	8,300	0 314	1		1- 24- 3.3
57.003-3-4		Miller, Eric	58,600	24,000	58,600	58,600	0 210	1		1- 24- 3.4
57.003-5-1		Common Field, Inc	4,500	4,500	4,500	4,500	0 314	1		6-56-5.5
57.004-1-2		Wheeler, Timmy A.	2,500	2,500	2,500	2,500	0 311	1		1- 3- 6
57.004-1-4		Yoder, Jonathan R & Rebecca	149,300	69,400	149,300	149,300	54 240	1		1- 48-15.1
57.004-1-6		Standing Tall Hunting Club	30,000	30,000	30,000	30,000	0 323	1		1- 11-11
57.004-1-7		Kestler, Harry J (Trustee)	56,000	56,000	56,000	56,000	0 323	1		1- 48-15.21

School District	402001	Brasher Falls		2019	-----	2020	-----	Res Prp	O	R	T		
Parcel Id		Name		Total Av	Land Av	Total Av	Total Av	Pct Cls	C	S	S	C	Account Nbr
555.007-15-1		Time Warner - North Region		101,317	0	91,325	91,325	0 869		5			5- 57-11
555.009-15-1		Niagara Mohawk Power Corp		1,162,864	0	1,188,185	1,188,185	0 861		5	R		5- 57- 3
555.010-15-1		Nicholville Telephone Co		134,387	0	122,204	122,204	0 866		5			5- 57- 5
555.012-15-1		St Lawrence County IDA		1,818,488	0	1,921,014	1,921,014	0 868		8			
648.000-999-701.360/1881		SLIC Network Solutions, Inc		136,978	0	442,898	442,898	0 836		6			
648.000-9999-131.600/2881		NYS Electric And Gas		33,307	0	33,307	33,307	0 883		6			6- 56- 2
648.000-9999-132.350/1011		Niagara Mohawk Power Corp		386,347	0	386,347	386,347	0 882		6	R		6-56-5.2
648.000-9999-132.350/1021		Niagara Mohawk Power Corp		54,443	0	54,443	54,443	0 882		6	R		
648.000-9999-132.350/1031		Niagara Mohawk Power Corp		72,506	0	72,506	72,506	0 882		6	R		
648.000-9999-132.350/1881		Niagara Mohawk Power Corp		1,314,304	0	1,314,304	1,314,304	0 884		6	R		6-56-5.4
648.000-9999-632.500/1881		Nicholville Telephone Co		46,982	0	46,982	46,982	0 836		6			6- 56- 7
648.000-9999-637.250/1881		Empire Telephone Corp		1,058	0	1,058	1,058	0 836		6			
<b>402001</b>	<b>Brasher Falls Totals</b>	<b>Parcels</b>	1,045	92,006,251	26,326,754	92,972,291	92,972,291						
<b>Town Totals</b>	<b>Parcels</b>		1,045	92,006,251	26,326,754	92,972,291	92,972,291						
<b>Town Grand Totals</b>	<b>Parcels</b>		1,045	92,006,251	26,326,754	92,972,291	92,972,291						

School District	402001	Brasher Falls		2019	-----	2020	-----	Res Prp	O R	T	
Parcel Id		Name		Total Av	Land Av	Total Av	Total Av	Pct Cls	C S S	C	Account Nbr
11.001-1-39		Seaway Timber Harvesting		31,500	31,500	31,500	31,500	0 321		1	1- 1- 1.39
11.001-1-40		Seaway, Timber Harvesting		41,800	41,800	41,800	41,800	0 321		1	1-596- 2
11.003-1-5		Durant, James		41,600	41,600	41,600	41,600	0 321		1	1-223- 4
<b>402001</b>	<b>Brasher Falls Totals</b>	<b>Parcels</b>	3	114,900	114,900	114,900	114,900				
<b>Town Outside Village Totals</b>	<b>Parcels</b>		3	114,900	114,900	114,900	114,900				
<b>Town Grand Totals</b>	<b>Parcels</b>		3	114,900	114,900	114,900	114,900				



School District	402001	Brasher Falls		2019	-----	2020	-----	Res Prp	O R	T	
Parcel Id		Name		Total Av	Land Av	Total Av	Total Av	Pct Cls	C S S	C	Account Nbr
25.003-1-41		McCann, Michael		3,100	3,100	3,100	3,100	0 323		1	1- 99- 14
33.004-1-1		Quant, Thomas		7,300	7,300	7,300	7,300	0 323		1	1-120-11
33.004-1-2		Quant, Thomas		7,200	7,200	7,200	7,200	0 323		1	1- 36-10
33.004-1-3.11		Markham, Benjamin		53,000	26,600	53,000	53,000	84 114		1	1- 77- 1
555.008-22-1		Verizon New York Inc		2,385	0	2,280	2,280	0 866		5	5-134-2
620.089-9999-127.480/1883		Town Of Massena		6,997	0	6,997	6,997	0 884		6	6-132- 7. 3
620.089-9999-132.350/1883		Niagara Mohawk Power Corp		6,922	0	6,922	6,922	0 884		6	6-132- 8. 2
620.089-9999-631.900/1883		Verizon New York Inc		2,552	0	2,552	2,552	0 836		6	
662.089-9999-701.360/1883		SLIC Network Solutions, Inc		1,425	0	4,323	4,323	0 836		6	
<b>402001</b>	<b>Brasher Falls Totals</b>	<b>Parcels</b>	9	90,881	44,200	93,674	93,674				
<b>Town Outside Village Totals</b>	<b>Parcels</b>		9	90,881	44,200	93,674	93,674				
<b>Town Grand Totals</b>	<b>Parcels</b>		9	90,881	44,200	93,674	93,674				

School District	402001	Brasher Falls	2019	-----	2020	-----	Res Prp	O R	T	Account Nbr
Parcel Id		Name	Total Av	Land Av	Total Av	Total Av	Pct Cls	C S S C		
25.003-2-1		Parent, Gerald J.	110,000	19,600	110,000	110,000	0 210	1		1- 16- 1
25.003-2-3.2		Richards, William K.	33,000	15,200	33,000	33,000	0 270	1		1- 12- 6.2
25.003-2-3.12		Richards, William K.	180,000	15,200	180,000	180,000	0 210	1		1-12-6.3
25.003-2-4.11		Johnson, Norman	165,000	97,600	165,000	165,000	0 240	1		1- 51- 1
25.003-2-4.12		Richards, William	9,500	9,500	9,500	9,500	0 322	1		
25.003-2-5		Arquiett, Zachary M.	69,000	24,300	69,000	69,000	0 240	1		1- 21- 5
25.003-2-6		Malone, Rose	22,000	6,600	22,000	22,000	0 210	1		1- 95- 5
25.003-2-7		Smith-Hance, Nancy A.	36,000	16,800	36,000	36,000	0 270	1		1- 23- 6
25.003-2-8		Valentine, Jose R.	165,000	23,000	165,000	165,000	0 280	1		1-103-12
25.003-2-9.1		Grant, Alissa Jo	28,000	21,500	28,000	28,000	0 270	1		1- 95- 6
25.003-2-9.2		Valentine, Jose	2,000	2,000	2,000	2,000	0 314	1		
25.003-2-10.1		DeSilva, Carol Lee	84,000	16,100	84,000	84,000	0 210	1		1- 59- 2.1
25.003-2-10.2		Gibbons, Ingrid	90,000	44,500	90,000	90,000	0 240	1		1- 59- 2.2
25.003-2-11		Palmer, Eric A.	69,000	16,100	69,000	69,000	0 210	1		1- 12- 5
25.003-3-1		Francis, William J. Jr.	60,000	10,100	60,000	60,000	0 210	1		1- 79- 9
25.003-3-2		Osway, William	60,000	10,100	60,000	60,000	0 210	1		1- 76- 3
25.003-3-3		Gooshaw, Scott Paul	21,000	6,000	21,000	21,000	0 312	1		1- 29- 3
25.003-3-4		Pernice, Carl A.	4,500	4,500	4,500	4,500	0 314	1		1- 70-13
25.003-3-5		Pernice, Carl A.	68,000	10,100	68,000	68,000	0 210	1		1- 70-12
25.003-3-6		McLaughlin, Dennis	48,000	10,100	48,000	48,000	0 210	1		1- 95- 9
25.003-3-7		Auger, Joel E.	68,000	15,600	68,000	68,000	0 210	1		1- 32- 3
25.003-3-8		Campbell, Ronald G.	55,000	14,600	55,000	55,000	0 210	1		1- 14- 1
25.003-3-9		Januszkeski, Joseph	3,800	3,800	3,800	3,800	0 314	1		1-108- 4
25.003-3-10		Januszkeski, Joseph R.	60,000	8,800	60,000	60,000	0 210	1		1- 13- 1
25.003-3-11		Besio, Timothy R.	85,000	15,500	85,000	85,000	0 280	1		1- 56-10
25.003-4-1		Colliins, Charles E. Jr.	7,600	7,600	7,600	7,600	0 910	1		1- 16- 9
25.003-4-2.2		McCann, Michael	20,000	20,000	20,000	20,000	0 323	1		
25.003-4-2.11		Gauthier, James (LU)	137,000	92,000	137,000	137,000	0 240	1		1- 45-15
25.003-4-2.121		Cootware, Sian	160,000	20,000	160,000	160,000	0 240	1		
25.003-4-2.122		Miller, Wilfred F Jr &Jean L	104,000	15,000	104,000	104,000	0 210	1		
25.003-4-3.1		McCann, Michael	9,000	9,000	9,000	9,000	0 314	1		1- 99-14
25.003-4-3.2		McCann, Kelly R.	170,000	19,000	170,000	170,000	0 210	1		
25.003-4-4		Cameron, John N.	85,000	25,300	85,000	85,000	99 240	1		1- 13-13
25.003-4-5		Cameron, John N.	6,200	6,200	6,200	6,200	0 314	1		9-999-129
25.003-4-6		Vielhauer, Adrian	100,000	23,800	100,000	100,000	0 210	1		1- 90-15
25.003-4-7		Pelkey, David A.	90,000	11,500	90,000	90,000	0 210	1		1- 42- 8
25.003-4-8.11		Currier, Stephen A.	64,000	19,600	64,000	64,000	0 270	1		1- 47- 8
<b>Page Totals</b>		<b>Parcels</b>	37	2,548,600	706,200	2,548,600				

School District	402001	Brasher Falls	2019	-----	2020	-----	Res Prp	O R	T	Account Nbr
Parcel Id		Name	Total Av	Land Av	Total Av	Total Av	Pct Cls	C S S C		
25.003-4-8.12		Vallance, Chad E.	90,000	3,900	90,000	90,000	0 210		1	
25.003-4-9.1		Hartford, James F.	80,000	10,500	80,000	80,000	0 210		1	1- 46- 3
25.003-4-10		Barney, Royas E.	82,000	32,800	82,000	82,000	0 240		1	1- 7-10
25.003-4-11		Yelle, David	50,000	9,600	50,000	50,000	0 210		1	1- 67- 3
25.003-4-12		Barney, Royas Edward	58,000	10,200	58,000	58,000	0 210		1	1- 57- 7
25.003-4-13		Gauthier, Beverly	8,600	8,600	8,600	8,600	0 105		1	1- 46- 1
25.003-4-15.11		Michaud, Donald L (Lu)	89,000	35,100	89,000	89,000	0 240		1	1- 65- 1
25.003-4-16.1		Arquiett, Robert James	79,000	11,900	79,000	79,000	0 210		1	1- 36- 2
25.003-4-17		Sochia, Jane M (Lu)	48,000	4,700	48,000	48,000	0 210		1	1- 91-12
25.003-4-18		Gauthier, Beverly	7,000	7,000	7,000	7,000	0 323		1	1- 62- 7.2
25.003-4-19		New York State Reforestation	85,800	85,800	85,800	85,800	0 941		3	0120001
25.003-4-20		New York State Reforestation	69,700	69,700	69,700	69,700	0 941		3	0160002
25.004-1-1		Rockwood, David A.	109,000	59,100	109,000	109,000	0 113		1	1- 54- 8
25.004-1-2		Swartzentruber (LC), Levi	72,000	33,400	64,000	64,000	0 240		1	1- 35- 4
25.004-1-3		Susice, Gale	95,000	65,900	95,000	95,000	0 240		1	1-104- 2
33.002-2-1.2		Prentice, Peter (LU)	175,000	20,400	175,000	175,000	0 240		1	
33.002-2-1.13		Church, Vernice N (LU)	160,000	15,500	160,000	160,000	0 210		1	
33.002-2-1.111		McCarger, Scott R.	110,000	38,000	110,000	110,000	87 240		1	1- 30- 7
33.002-2-1.112		Prentice, Peter	23,000	23,000	23,000	23,000	0 322		1	
33.002-2-3.1		Liberty, Thomas A.	25,000	15,000	25,000	25,000	0 260		1	1- 30- 6
33.002-2-3.2		Chapman, Marsha	56,000	16,900	56,000	56,000	0 210		1	
33.002-2-3.3		Ellis, Allen G.	150,000	30,700	150,000	150,000	0 240		1	
33.002-2-4		Liberty, Thomas J.	185,000	95,700	185,000	185,000	0 112		1	1- 88- 2
33.002-2-5		Seaway Timber Harvesting Inc	74,100	74,100	74,100	74,100	0 910		1	1- 88- 1
33.002-2-6		Seaway Timber Harvesting	31,500	31,500	31,500	31,500	0 910		1	1- 3- 1
33.002-2-7		Smith, Edward G. II.	43,000	30,000	43,000	43,000	0 312		1	1-106-14
33.002-2-8.2		McCarthy, Tammy L.	75,000	4,700	75,000	75,000	0 270		1	
33.002-2-8.12		Liberty, Thomas	3,300	3,300	3,300	3,300	0 910		1	
33.002-2-8.111		McCarthy, Joyce M.	70,000	43,400	70,000	70,000	0 240		1	1- 11- 9
33.002-2-8.112		Smith, Jack L.	500	500	500	500	0 314		1	
33.002-2-10		McCarthy, Joyce M.	1,500	1,500	1,500	1,500	0 314		1	1- 33-15
33.002-2-11		Smith, Jack L.	62,000	9,000	62,000	62,000	0 210		1	1- 76- 4
33.002-2-12		Robbins, Barbara	140,000	15,900	140,000	140,000	0 210		1	1-109-11
33.002-2-13		Donaldson, Casey J.	54,000	9,000	54,000	54,000	0 210		1	1- 77-12
33.002-2-14		Clark, Randy P.	1,700	1,700	1,700	1,700	0 314		1	1- 13-15
33.002-2-15		Clark, Randy P.	44,000	9,100	44,000	44,000	0 210		1	1- 14-13
33.002-2-16		Lashomb, Carl	55,000	16,800	55,000	55,000	0 210		1	1- 34-14

<b>Page Totals</b>	<b>Parcels</b>	37	2,562,700	953,900	2,554,700					
--------------------	----------------	----	-----------	---------	-----------	--	--	--	--	--

School District	402001	Brasher Falls	2019	-----	2020	-----	Res Prp	O R	T	Account Nbr
Parcel Id		Name	Total Av	Land Av	Total Av	Total Av	Pct Cls	C S S C		
33.002-2-17		Pike, Constance (LU).	85,000	16,200	85,000	85,000	0 210	1		1- 98-12
33.002-2-18.2		Campbell, Ronald G.	7,300	7,300	7,300	7,300	0 910	1		1-100- 7.2
33.002-2-18.11		Chapman, John O. II.	94,000	52,400	94,000	94,000	0 240	1		1-100- 7.1
33.002-2-18.12		Liberty, Thomas J.	15,300	15,300	15,300	15,300	0 105	1		
33.002-2-19		New York State Reforestation	51,400	51,400	51,400	51,400	0 941	3		0150001
33.002-3-1		Jones, Kelly S.	1,000	1,000	1,000	1,000	0 314	1		1- 51- 6
33.002-3-2		Robbins, Harry A. Jr.	4,500	4,500	4,500	4,500	0 314	1		1- 62-10
33.002-3-3		Jones, Kelly Shawn	11,000	4,500	11,000	11,000	0 312	1		1- 51- 5
33.002-3-4		Jones, Kelly Shawn	98,000	22,200	98,000	98,000	0 210	1		1- 51- 7
33.002-3-5		Stickney, Carlton E.	57,000	16,000	57,000	57,000	0 210	1		1- 92-14
33.002-3-6.1		Stickney, James A.	4,300	4,300	4,300	4,300	0 323	1		1- 93- 1.1
33.002-3-7		Stickney, Russell E.	59,500	59,500	59,500	59,500	0 910	1		1- 92-11
33.002-3-8		Richards, Betty J (LU)	98,000	17,900	98,000	98,000	0 210	1		1- 81-13
33.002-3-9		Brooks, Joseph J.	57,000	15,600	57,000	57,000	0 210	1		1- 59-15
33.002-3-10		Stickney, Russell Edward	98,000	15,100	98,000	98,000	0 210	1		1- 92-13
33.002-3-11		Mackey, Simon E.	107,000	19,100	107,000	107,000	0 210	1		1- 79- 7
33.002-3-12		Mackey, Simon	16,000	11,200	16,000	16,000	0 312	1		8-117- 8
33.002-3-13		Montgomery, Jonathan D.	64,000	13,300	64,000	64,000	0 210	1		1- 60- 2
33.002-3-15		Chapman, John O.	2,000	1,000	2,000	2,000	0 312	1		1- 17- 4
33.002-3-17.1		Pryce, Gina E.	52,000	17,000	52,000	52,000	0 210	1		1- 55- 2
33.002-3-18.1		Wolfe, Roger J. Jr.	42,000	15,200	42,000	42,000	0 210	1		1-110- 3
33.002-3-19		Lader, Alyssa R.	76,000	12,200	76,000	76,000	0 210	1		1- 4- 7
33.002-3-21		Stickney, James	95,000	16,000	95,000	95,000	0 210	1		1- 93- 1.2
33.002-3-22		New York State Parks	87,700	87,700	87,700	87,700	0 961	8		8-116-11
33.002-3-23		Zahler, Jeffrey J.	63,000	34,900	63,000	63,000	83 240	1		1- 93- 4.1
33.004-2-5		Babcock, Juanita A (Trust)	13,000	13,000	13,000	13,000	0 910	1		1- 65- 6
33.004-2-6		Markham, Benjamin	10,000	10,000	10,000	10,000	0 910	1		1- 64- 7
33.004-2-7.2		Lynch, Patrick J.	115,000	13,200	115,000	115,000	0 210	1		1-59-14.2
33.004-2-7.12		Lynch, Nancy J.	152,000	80,000	155,000	155,000	0 240	1		
33.004-2-7.111		Lynch, Nancy J.	500	400	500	500	0 312	1		1- 59-14.1
33.004-2-7.112		Lynch, Patrick J.	36,000	32,000	36,000	36,000	0 312	1		
33.004-2-8.2		Porter, Dwight A.	25,000	17,000	25,000	25,000	0 270	1		
33.004-2-8.11		Lynch, Nancy J.	76,000	66,500	76,000	76,000	0 105	1		1- 78- 9
33.004-2-8.12		Wells, Mark E (LC)	33,000	15,600	33,000	33,000	0 210	1		
33.004-2-9		Deleel, Floyd (Lu)	45,000	15,000	45,000	45,000	0 210	1		1- 26- 3
33.004-2-10		Banach, April M.	16,000	10,000	16,000	16,000	0 270	1		1- 26- 2
33.004-2-11.11		Chapman, John O.	120,000	80,000	120,000	120,000	0 112	1		1- 16-11

School District	402001	Brasher Falls	2019	-----	2020	-----	Res Prp	O R	T	Account Nbr
Parcel Id		Name	Total Av	Land Av	Total Av	Total Av	Pct Cls	C S S C		
33.004-2-11.12		Williams, Alan	62,800	62,800	62,800	62,800	0 910		1	
* 33.004-2-12		Stickney, Carlton	70,000	34,000	70,000	70,000	85 240		1	1- 92-12
33.004-2-12.1		Stickney, Carlton		29,000	65,000	65,000	90 240		1	1- 92-12
33.004-2-12.2		Stickney, Russell		5,000	5,000	5,000	0 311		1	
33.004-2-13.2		Jenack, Michelle	55,000	24,200	55,000	55,000	0 240		1	
33.004-2-14		Wesleyan Methodist Church	135,200	16,400	135,200	135,200	0 620		8	8-118-7
33.004-2-15		Wesleyan Methodist Church	69,300	15,000	69,300	69,300	0 615		8	8-118-11
33.004-2-16.21		Muench, Carol M (LU)	92,000	19,600	92,000	92,000	0 240		1	1- 93- 4.2
33.004-2-16.22		Ames, Daniel P.	24,300	24,300	24,300	24,300	0 910		1	
33.004-2-17		Locey, Robert	65,000	15,000	65,000	65,000	0 210		1	1- 59- 1
33.004-2-18.1		Fiacco, Richard J.	120,000	65,000	120,000	120,000	0 240		1	1-110- 4
33.004-2-20		Puterbaugh, John	2,400	2,400	2,400	2,400	0 910		1	1- 79- 8
33.004-2-22		St Pierre, Mark	26,500	18,500	26,500	26,500	0 312		1	1- 56-15
33.004-2-23		St Pierre, Mark	26,000	26,000	26,000	26,000	0 120		1	1- 56-14
33.004-2-24		LeFevre, John W.	95,000	17,100	95,000	95,000	0 210		1	1- 2- 6
33.004-2-28		Markham, Benjamin	8,200	8,200	8,200	8,200	0 910		1	
33.004-2-31		New York State Parks	6,200	6,200	6,200	6,200	0 961		8	8-116- 8
33.004-2-32		New York State Reforestation	63,500	63,500	63,500	63,500	0 941		3	0180001
33.004-2-33		New York State Reforestation	66,600	66,600	66,600	66,600	0 941		3	0190002
33.004-2-34		New York State Reforestation	29,800	29,800	29,800	29,800	0 941		3	0200001
33.004-2-35		New York State Reforestation	2,300	2,300	2,300	2,300	0 941		3	0220001
33.004-2-36		New York State Parks	50,200	50,200	50,200	50,200	0 961		8	8-116- 7
33.004-2-37		New York State Reforestation	65,000	65,000	65,000	65,000	0 941		3	0230002
33.004-2-38		New York State Parks	22,800	22,800	22,800	22,800	0 961		8	
33.004-2-39		Brothers, Monica S.	72,000	21,600	72,000	72,000	0 210		1	1- 1- 2.1
33.004-2-40		Kish, Matthew S.	66,000	13,100	66,000	66,000	0 210		1	
33.004-2-41		Deno, Tamara D.	75,000	15,300	75,000	75,000	0 210		1	1- 24- 8
33.004-2-42		Burnap, Leon H (LU)	5,000	5,000	5,000	5,000	0 322		1	1- 13- 6
33.004-2-43		Curtis, Gerald A & Gerald Jr	50,000	39,000	50,000	50,000	0 270		1	1- 56-11
34.001-1-2		Burditt, Bruce	28,000	10,000	28,000	28,000	0 260		1	1-107- 1
34.001-1-3.1		Barnes, Chad	49,000	31,900	50,000	50,000	0 240		1	1- 62- 7.1
34.001-1-4		Basmajian, David W.	29,600	29,600	29,600	29,600	0 910		1	1- 4-15
34.001-1-5.1		White, Jodi A.	50,000	20,000	50,000	50,000	0 280		1	1- 37- 4
34.001-1-5.2		Taillon, Lyette M.	85,000	20,000	85,000	85,000	0 240		1	
34.001-1-6		Gauthier, Chad A.	5,000	5,000	5,000	5,000	0 314		1	1-109- 1
34.001-1-7		Jenkins Cemetery	5,300	5,300	5,300	5,300	0 695		8	8-116-14
34.001-1-8		Ross, David A.	60,000	12,900	60,000	60,000	0 210		1	1- 66-14

<b>Page Totals</b>		<b>Parcels</b>	36	1,668,000	883,600	1,739,000				
--------------------	--	----------------	----	-----------	---------	-----------	--	--	--	--

School District	402001	Brasher Falls	2019	-----	2020	-----	Res Prp	O R	T	Account Nbr
Parcel Id		Name	Total Av	Land Av	Total Av	Total Av	Pct Cls	C S S	C	
34.001-1-9.12		Hill, Norman	89,000	17,200	89,000	89,000	0 210		1	
34.001-1-9.111		Hill, Norman	6,000	6,000	6,000	6,000	0 314		1	1- 45-14
34.001-1-9.112		Radel, Peter	25,000	15,000	25,000	25,000	0 270		1	
34.001-1-10.1		Gardner, Ray	50,000	37,000	50,000	50,000	0 240		1	1- 6-14.1
34.001-1-10.2		Anderson, Dustin	147,000	18,000	149,000	149,000	0 210		1	
34.001-1-11		Demao, Thomas F.	95,000	10,200	95,000	95,000	0 210		1	1- 44-10
34.001-1-13		Derouchie, Randy J.	62,000	17,300	62,000	62,000	0 210		1	1- 6-14.2
34.001-1-14.1		Gauthier, Chad A.	5,900	5,900	5,900	5,900	0 322		1	1- 37- 3.1
34.001-1-14.2		Gauthier, Chad A.	185,000	29,700	185,000	185,000	0 240		1	
34.001-1-15		Dalland, Timothy	90,000	38,300	90,000	90,000	0 240		1	1- 37- 3.2
34.001-1-16		Boice, Gerald W.	6,000	5,100	6,000	6,000	0 312		1	1- 75-13
34.001-1-17		Boice, George W (Lu)	60,000	15,100	60,000	60,000	0 210		1	1- 7-12
34.001-1-19.1		Francis, Michael A. Jr.	2,000	2,000	2,000	2,000	0 314		1	1- 13- 4
34.001-1-19.2		Valdez, Victor A. III.	170,000	32,800	170,000	170,000	0 240		1	
34.001-1-21.2		New York State Reforestation	600	600	600	600	0 941		3	0164001
34.001-1-21.4		Graveline, Paul M.	14,000	1,500	14,000	14,000	0 260		1	1-109- 5.4
34.001-1-21.5		Hanna, Timothy M.	1,000	1,000	1,000	1,000	0 314		1	1-109- 5.5
34.001-1-21.9		New York State Reforestation	600	600	600	600	0 941		3	0162001
34.001-1-21.13		New York State Reforestation	600	600	600	600	0 941		3	0163001
34.001-1-21.101		Jenks, Jordan M.	16,000	3,500	16,000	16,000	0 260		1	1-109- 5.10
34.001-1-21.111		New York State Reforestation	5,200	5,200	5,200	5,200	0 941		3	0161001
34.001-1-21.121		Hanna, Timothy M.	17,000	2,000	17,000	17,000	0 260		1	1-109- 5.12
34.001-1-22.1		Lincoln, Brad T.	150,000	110,800	150,000	150,000	45 240		1	1- 94- 5
34.001-1-22.2		Martin, Kyle James	7,300	22,000	22,000	22,000	0 322		1	
34.001-1-22.3		Lincoln, Wes	6,100	6,100	6,100	6,100	0 322		1	
34.001-1-23.1		Stark, Boyden	86,000	10,700	86,000	86,000	0 210		1	
34.001-1-24.1		Hill, Raymond B.	190,000	77,600	190,000	190,000	72 112		1	1- 35-11
34.001-1-25.23		Kish, Andrew S.	75,000	25,400	75,000	75,000	0 240		1	1- 1- 2.23
34.001-1-27		Francis, Yvette	79,000	9,600	79,000	79,000	0 210		1	1-110-15.2
34.001-1-28		New York State Parks	113,800	113,800	113,800	113,800	0 961		8 R	3-115- 1.3
34.001-1-30		New York State Reforestation	49,300	49,300	49,300	49,300	0 941		3	0140002
34.001-1-31		New York State Parks	2,800	2,800	2,800	2,800	0 961		8	
34.001-1-32		New York State Reforestation	18,400	18,400	18,400	18,400	0 941		3	0130001
34.001-1-35		Bronson, David E.	90,000	15,400	90,000	90,000	0 210		1	1- 65- 4
34.001-1-36		LaClair, Brittany N.	60,000	10,800	60,000	60,000	0 210		1	1- 63- 8
34.001-1-37		Seguin, Rick	38,000	10,000	38,000	38,000	0 210		1	1- 47- 2
34.001-1-38		Swartzentruber (LC), Levi	3,300	1,000	3,300	3,300	0 314		1	1- 91-15

<b>Page Totals</b>		<b>Parcels</b>	37	2,016,900	748,300	2,031,300				
--------------------	--	----------------	----	-----------	---------	-----------	--	--	--	--

School District	402001	Brasher Falls	2019	-----	2020	-----	Res Prp	O R	T	Account Nbr
Parcel Id		Name	Total Av	Land Av	Total Av	Total Av	Pct Cls	C S S C		
34.001-1-40		Nightingale, Benjamin	127,000	15,500	127,000	127,000	0 210		1	
34.001-1-41		Francis, Michael A.	110,000	67,000	110,000	110,000	0 240		1	1-110-15.1
34.001-1-42		Francis, Michael A. Jr.	71,000	18,100	71,000	71,000	0 210		1	
34.001-1-43		Farrell, James T.	150,000	36,900	150,000	150,000	95 240		1	1-1-2.211
34.001-2-1		Gardner, Raymond J.	54,000	25,000	54,000	54,000	0 240		1	1- 7-11
34.001-2-2		Berninghausen, Mark	100,000	68,200	100,000	100,000	0 112		1	1- 85-14
34.001-2-3.1		Fedonick, Jamie L.	65,000	15,400	65,000	65,000	0 210		1	1- 98-11
34.001-2-4.1		Sinni, Ronald D.	2,000	2,000	2,000	2,000	0 314		1	1- 4-11
34.001-2-5		Sinni, Ronald D.	78,000	10,200	78,000	78,000	0 270		1	1- 4-14
34.001-2-6		Barton, Theodore T.	48,000	11,400	48,000	48,000	0 210		1	1- 85-13
34.001-2-7.1		Lacombe, Henry P.	51,000	31,600	51,000	51,000	0 240		1	1- 80- 4
34.001-2-7.2		Lacombe, Henry P.	89,000	12,700	89,000	89,000	0 210		1	
34.001-2-8		LaCombe, Henry	6,000	6,000	6,000	6,000	0 314		1	1- 13-12
34.001-2-9		LaCombe, Michelle	30,000	18,300	30,000	30,000	0 270		1	1-107-12
34.001-2-10		Barton, Kevin	46,000	15,100	46,000	46,000	0 210		1	1- 4-12
34.001-2-11.11		Toomey, Kimberly	32,000	10,600	32,000	32,000	0 270		1	1- 75-11.1
34.001-2-11.21		LaCombe, Henry	36,000	13,000	36,000	36,000	0 270		1	1-75-11.2
34.001-2-12		Waite, William J & David A	4,000	1,000	4,000	4,000	0 312		1	1- 92-15
34.001-2-13.11		Frank, Christopher J.	120,000	25,700	120,000	120,000	0 240		1	1- 57- 5.1
34.001-2-14		Labaff, Mark	95,000	18,600	95,000	95,000	0 210		1	1- 57- 5.2
34.001-2-15.11		Amo, Dale Sr.	64,000	64,000	64,000	64,000	0 910		1	1- 39- 8.1
34.001-2-16.1		Barton, James A.	69,000	17,800	69,000	69,000	0 240		1	1- 28- 3
34.001-2-16.2		Waite, William J & David A	49,500	49,500	49,500	49,500	0 323		1	1-28-3.2
34.001-2-17		Rotonde, Robert L.	56,900	56,900	56,900	56,900	0 910		1	1- 85- 5
34.001-2-18.2		Goodreau, Elizabeth R.	82,000	15,300	82,000	82,000	0 210		1	1- 45-10.22
34.001-2-18.11		Amo, Dale Sr.	14,000	14,000	14,000	14,000	0 910		1	1- 45-10.21
34.001-2-18.12		Amo, Dale Sr.	83,000	16,300	83,000	83,000	0 210		1	
34.001-2-19.1		Reif, Daniel	78,000	28,200	78,000	78,000	0 411		1	1- 20- 5
34.001-2-19.2		Reif, Daniel R.	152,000	28,000	152,000	152,000	0 220		1	
34.001-3-2		New York State Reforestation	118,300	118,300	118,300	118,300	0 941		3	0110002
34.002-1-6		Planty, Thomas	65,000	12,500	65,000	65,000	0 210		1	1- 60- 9
34.002-1-7.2		Jenkinson, James R.	132,000	23,200	132,000	132,000	0 210		1	1- 74-12.2
34.002-1-7.12		LaShomb, Jeremy	3,500	3,500	3,500	3,500	0 910		1	
34.002-1-7.112		Deshane, Peter R.	3,000	3,000	3,000	3,000	0 314		1	
34.002-1-8		Compo, Kent	7,000	7,000	7,000	7,000	0 910		1	1- 21- 6
34.002-1-9		Boyce, John R.	22,700	22,700	22,700	22,700	0 910		1	1- 35-10
34.002-1-10		Boyce, John R.	8,500	8,500	8,500	8,500	0 910		1	1- 51-13

<b>Page Totals</b>	<b>Parcels</b>	37	2,322,400	911,000	2,322,400					
--------------------	----------------	----	-----------	---------	-----------	--	--	--	--	--

School District	402001	Brasher Falls	2019	-----	2020	-----	Res Prp	O R	T	Account Nbr
Parcel Id		Name	Total Av	Land Av	Total Av	Total Av	Pct Cls	C S S C		
34.002-1-11.2		Amerigas Propane, LP	215,000	16,500	215,000	215,000	0 441	1		
34.002-1-11.11		Dullea, Dennis T.	145,500	77,000	145,500	145,500	0 240	1		1- 51-12.1
34.002-1-11.12		Colarusso-Martin, Kristin E.	110,000	26,900	110,000	110,000	0 240	1		
34.002-1-12		Dullea, Mark C.	125,000	80,000	125,000	125,000	0 240	1		1- 28-10
34.002-1-13		Fetterly, Kevin	85,000	16,900	85,000	85,000	0 270	1		1- 51-12.2
34.002-1-14		Pombrio, Sandra Maria	3,500	3,500	3,500	3,500	0 314	1		1- 83-15
34.002-1-15		Perry, Donald Paul Jr.	32,000	12,500	32,000	32,000	0 270	1		1- 96- 1
34.002-1-16		Steupert, Friedel	98,000	58,400	83,000	83,000	0 240	1		1-110-11
34.002-1-17		Bordeleau, Bryan A.	125,000	62,000	125,000	125,000	70 240	1		1- 73- 4.1
34.002-1-18.1		Losey, Allen	35,000	12,000	35,000	35,000	0 270	1		1- 4-13
34.002-1-21.1		Brown, Patricia L (LU)	49,000	9,900	49,000	49,000	0 210	1		1- 48- 2
34.002-1-22.1		Pearson, Jacob	78,000	16,700	78,000	78,000	0 271	1		1-108- 8
34.002-1-23.21		Maloney, Mary	45,000	19,600	45,000	45,000	0 210	1		
34.002-1-23.111		Papadakis, Constantin	100,000	67,500	100,000	100,000	0 312	1		1- 58- 2
34.002-1-24.1		Hibbert, William Cline	50,000	50,000	50,000	50,000	0 910	1		1- 45-10.1
34.002-1-25		Barkley, Michael (LU)	84,000	84,000	84,000	84,000	0 910	1		1- 74-12.1
34.002-1-26		Deshane, Peter R.	1,000	1,000	1,000	1,000	0 314	1		
34.003-1-2		Dominique, Paul	135,000	100,000	135,000	135,000	40 112	1		1- 30-12
34.003-1-3		Rotonde, Robert L.	150,000	92,600	150,000	150,000	0 240	1		1- 85- 4
34.003-1-4		Buckley, Michael D.	192,000	142,000	192,000	192,000	0 240	1		1- 25- 3
34.003-1-5.1		Desclos, James C.	18,700	15,700	18,700	18,700	0 910	1		1- 87- 3
34.003-1-6.1		Horton, Wendy L.	75,000	17,000	75,000	75,000	0 210	1		1- 87- 9
34.003-1-7		Ross, William W.	72,000	28,500	72,000	72,000	0 240	1		1- 19-15
34.003-1-8		Seaway Timber Harvesting Inc	47,300	47,300	47,300	47,300	0 910	1		1- 87- 8
34.003-1-9		Capone, Anthony	13,000	13,000	13,000	13,000	0 910	1		1- 14- 3
34.003-1-10.1		Mousaw, Wallace F.	149,000	45,600	149,000	149,000	0 240	1		1- 72- 8
34.003-1-10.2		Houle, Todd F.	168,000	17,100	168,000	168,000	0 210	1		
34.003-1-14		Hartson, Jerry L.	3,400	3,400	3,400	3,400	0 910	1		1- 43-12
34.003-1-15		Wilson, Terry J.	15,500	15,500	15,500	15,500	0 910	1		1- 3- 6
34.003-1-16.2		St Pierre, Mark E.	13,000	13,000	13,000	13,000	0 910	1		1- 3- 7.2
34.003-1-17		St Pierre, Mark	129,000	35,500	129,000	129,000	91 240	1		1- 56-12
34.003-1-18.11		LaVair, Kenneth(LU)	85,000	81,000	85,000	85,000	0 240	1		1- 57- 1
34.003-1-22		Dominique, Paul	17,900	17,900	17,900	17,900	0 910	1		1- 30-11
34.003-1-25		Wilson, Terry J.	10,000	10,000	10,000	10,000	0 910	1		1- 3- 7.1
34.003-2-1		Dekel, Emile Revoc Trust	9,500	9,500	9,500	9,500	0 910	1		1- 26- 1
34.003-2-5		Khoudary, Thomas	7,500	7,500	7,500	7,500	0 910	1		1- 53- 7
34.003-2-7		Sheehan, James	26,000	26,000	26,000	26,000	0 322	1		1- 37- 8.12



School District	402001	Brasher Falls	2019	-----	2020	-----	Res Prp	O R	T	Account Nbr
Parcel Id		Name	Total Av	Land Av	Total Av	Total Av	Pct Cls	C S S C		
34.003-2-8		Catamount Eight Hunting Club	16,300	16,300	16,300	16,300	0 910		1	1- 46-15.3
34.003-2-9		Almasy, Tony J.	37,000	37,000	37,000	37,000	0 910		1	1- 46-15.2
34.003-2-14.2		Catamount Eight Hunting Club	38,000	31,600	38,000	38,000	0 260		1	1-69-3.2
34.003-2-14.12		Williams, Alan	78,000	15,400	78,000	78,000	0 210		1	
34.003-2-14.112		Ten Eyck, Thomas J.	165,000	17,200	165,000	165,000	0 210		1	
34.003-2-14.113		Douglas, Douglas W.	77,000	16,500	77,000	77,000	0 210		1	
34.003-2-15		Harrison, Eugene G (Lu)	115,000	65,000	115,000	115,000	0 240		1	1- 43- 3
34.003-2-16		J E Sheehan Contracting Corp	405,000	41,500	405,000	405,000	0 720		1	1- 34- 6
* 34.003-2-17.2		Cootware, Gerald H.	46,000	18,000	46,000	46,000	0 210		1	
34.003-2-17.21		Cootware, Gerald H.		34,000	62,000	62,000	0 240		1	
* 34.003-2-17.111		Cootware, Gerald	17,000	17,000	17,000	17,000	0 910		1	1- 37- 8.2
34.003-2-17.112		J.E. Sheehan Contracting Corp	84,000	25,700	84,000	84,000	0 240		1	
34.003-2-18		Sheehan, James	17,700	17,700	17,700	17,700	0 322		1	1- 37- 8.13
34.003-2-19		Sheehan, James	4,000	4,000	4,000	4,000	0 314		1	1-108-14
34.003-2-20		McCargar, Mitch J.	35,000	15,200	35,000	35,000	0 210		1	1- 62-11
34.003-2-21		Cassada, Neil D.	3,000	3,000	3,000	3,000	0 314		1	1- 71-14
34.003-2-22		O'Brien, Joan	6,500	6,500	6,500	6,500	0 314		1	1- 72- 5
34.003-2-23		Cassada, Neil D.	70,000	16,100	70,000	70,000	0 210		1	1-108-15
34.003-2-24		Geier, Eleanor A.	2,300	2,300	2,300	2,300	0 314		1	1- 37- 8.14
34.003-2-27		Danforth, Sandra L.	33,000	27,400	33,000	33,000	0 270		1	1- 39- 8.3
34.003-2-28		Amo, Dale Sr.	1,500	1,500	1,500	1,500	0 314		1	1-45-10.23
34.003-2-30		Amo, Debby	19,000	13,000	19,000	19,000	0 270		1	
34.003-2-31		Douglas, Douglas W.	75,000	18,000	75,000	75,000	0 240		1	
34.003-2-32		Williams, Alan	4,000	4,000	4,000	4,000	0 314		1	
34.003-2-33		Bradley, James S.	19,000	19,000	19,000	19,000	0 910		1	1- 46-15.11
34.003-2-34		Arquiett, Steven	78,000	20,300	78,000	78,000	0 240		1	1- 46-15.12
34.003-3-1.1		Reiter, Peter L.	23,000	23,000	23,000	23,000	0 910		1	1-101-14
34.003-3-1.2		Reiter, Andrew L.	140,000	30,700	140,000	140,000	0 240		1	
34.003-3-2		Burgoyne, Ronald	42,000	17,000	42,000	42,000	0 270		1	1- 69- 4.3
34.003-3-3.121		Riehle, Robert L.	98,000	18,000	99,000	99,000	0 210		1	
34.003-3-4.11		Crum, Daniel D.	275,000	18,000	220,000	220,000	0 210		1	1-69-4.1
34.003-3-5		Kelley, Patrick J.	69,000	16,200	69,000	69,000	0 270		1	
34.003-3-6		Montgomery, Jonathan	37,000	17,000	37,000	37,000	0 270		1	
34.003-3-7		Miner, Charles S.	46,000	15,400	46,000	46,000	0 270		1	
34.003-3-8		Blackmer, Elizabeth J.	60,000	16,000	60,000	60,000	0 210		1	1- 69- 4.2
34.003-3-9		Town of Stockholm	18,200	18,200	18,200	18,200	0 323		8	6-113-10
34.003-3-10.12		Bergoyne, Ronald J.	3,000	3,000	3,000	3,000	0 314		1	

School District	402001	Brasher Falls	2019	-----	2020	-----	Res Prp	O R	T	Account Nbr
Parcel Id		Name	Total Av	Land Av	Total Av	Total Av	Pct Cls	C S S C		
34.003-3-10.14		Munson, Stephen	62,000	20,000	62,000	62,000	0 210		1	
34.003-3-10.15		Blackmer, Elizabeth Jean	4,000	4,000	4,000	4,000	0 314		1	
34.003-3-10.16		Blackmer, Elizabeth	24,000	18,000	24,000	24,000	0 312	W	1	
34.003-3-10.112		Rushford, Marsha	29,000	29,000	29,000	29,000	0 910		1	
34.003-3-11		Riley, Donnie	29,000	26,400	29,000	29,000	0 270		1	
34.003-3-12.1		Schlabach, Albert	129,000	59,400	129,000	129,000	0 112		1	
34.003-3-12.2		Arquiett, Melissa	18,000	18,000	18,000	18,000	0 910		1	
34.003-3-13		Thayer, Ashley M.	82,000	41,000	82,000	82,000	0 240		1	1-101-15
34.003-3-14		Rushford, Marsha Munson	41,000	19,000	41,000	41,000	0 270		1	
34.004-1-1.12		Bradley, James S.	190,000	30,900	190,000	190,000	0 240		1	1- 46-15.14
34.004-1-2		Bradley, James S	15,200	15,200	15,200	15,200	0 910		1	1- 46-15.4
34.004-1-3.1		D'Addario, Jaime A.	47,000	24,200	47,000	47,000	0 240		1	1- 46-15.5
34.004-1-3.2		D'Addario, Jaime A.	13,000	9,700	13,000	13,000	0 312		1	
34.004-1-4		Bandy, Veronica	10,700	10,700	10,700	10,700	0 910		1	1- 46-15.6
34.004-1-5		Bandy, Veronica M.	5,000	5,000	5,000	5,000	0 314		1	1- 93-10
34.004-1-6		Hibbert, Alda C (Estate)	4,800	4,800	4,800	4,800	0 314		1	1- 45- 5
34.004-1-7.12		Brothers, Cory J.	183,000	17,000	183,000	183,000	0 210		1	
34.004-1-7.21		Dibble, Daniel J.	35,000	16,000	35,000	35,000	0 270		1	
34.004-1-7.22		Dibble, Daniel J.	175,000	19,600	175,000	175,000	0 210		1	
34.004-1-7.23		Ober, Richard D. Jr.	22,000	22,000	22,000	22,000	0 322		1	
34.004-1-7.111		White, Christopher C.	104,000	24,000	94,000	94,000	0 240		1	1-103- 9
34.004-1-7.112		Brothers, Cory J.	2,000	2,000	2,000	2,000	0 314		1	
34.004-1-7.113		Hallahan, Courtney	185,000	17,000	185,000	185,000	0 210		1	
34.004-1-8		Dick, William	12,000	12,000	12,000	12,000	0 311		1	1- 26- 4.2
34.004-1-9		Dick, William	3,600	3,600	3,600	3,600	0 311		1	1- 26- 4.32
34.004-1-10		Ash, Theron G.	20,000	20,000	20,000	20,000	0 322		1	1- 26- 4.31
34.004-1-11		MacDonald, Gary A (LU)	29,000	11,400	29,000	29,000	0 270		1	1- 60- 5
34.004-1-12		Seguin, Rick W.	8,000	3,800	8,000	8,000	0 312		1	1- 26-15
34.004-1-13		Crump, Nick	35,000	15,000	35,000	35,000	0 210		1	1- 5-13.1
34.004-1-14.1		Cootware, Gerald H. Jr.	90,000	17,000	90,000	90,000	0 210	W	1	1-109-10.1
34.004-1-14.2		St Hilaire, Travis	2,500	2,500	2,500	2,500	0 311	W	1	1-109-10.2
34.004-1-15		St Hilaire, Travis	39,000	8,700	39,000	39,000	0 210	W	1	1- 44- 9
34.004-1-16		Arquiett, Wayne D.	2,800	2,800	2,800	2,800	0 314		1	1- 13- 7
34.004-1-17		Helmer, Donna R.	59,000	18,400	59,000	59,000	0 210	W	1	1-109- 9
34.004-1-18		Jadlos, Donna Ruth	20,000	5,200	20,000	20,000	0 210		1	1-102- 2
34.004-1-19		Helmer, Donna R.	2,000	2,000	2,000	2,000	0 314	W	1	1- 2-11
34.004-1-20		Dick, William	8,000	8,000	8,000	8,000	0 321	W	1	1- 37- 6

<b>Page Totals</b>		<b>Parcels</b>	37	1,740,600	583,300	1,730,600				
--------------------	--	----------------	----	-----------	---------	-----------	--	--	--	--

School District	402001	Brasher Falls	2019	-----	2020	-----	Res Prp	O R	T	Account Nbr
Parcel Id		Name	Total Av	Land Av	Total Av	Total Av	Pct Cls	C S S C		
34.004-1-21		Arquiett, Wayne	20,000	14,200	20,000	20,000	0 260	W 1		1- 2-10
34.004-1-22		Arquiett, Wayne	7,000	7,000	7,000	7,000	0 910	1		1- 2- 9
34.004-1-23		Arquiett, Wayne S.	27,000	10,000	27,000	27,000	0 210	1		1- 66-15
34.004-1-24		Shattuck, Jessi Lee	34,000	11,400	34,000	34,000	0 270	1		1- 67- 2
34.004-1-27		Dick, William	14,900	14,900	14,900	14,900	0 322	1		
34.004-1-28		Bryant, Nicholas	4,200	4,200	4,200	4,200	0 322	1		1- 22- 9
34.004-1-29		Jadlos, Paul	1,000	1,000	1,000	1,000	0 311	W 1		
34.004-1-30		Arquiett, Wayne D.	1,000	1,000	1,000	1,000	0 311	1		1- 19- 1
34.004-2-1		Hibbert, William Cline	30,000	25,100	30,000	30,000	0 260	1		1- 45- 8
34.004-2-2.2		Thompson, Dale S.	99,000	15,700	99,000	99,000	0 210	1		
34.004-2-2.11		Thompson, Kevin E.	110,000	45,000	110,000	110,000	0 240	1		1- 97- 5
34.004-2-2.12		Thompson, Dale S.	38,700	38,700	38,700	38,700	0 105	1		
34.004-2-3.1		Thompson, Dale S.	63,000	48,000	63,000	63,000	0 240	1		1- 15-15
34.004-2-15.1		Fkbc Enterprises Inc	140,000	44,600	140,000	140,000	0 240	1		1- 39-11
34.004-2-16.1		Baker, Adam B.	160,000	37,000	160,000	160,000	0 240	1		1- 31- 5
34.004-2-22.1		Thayer, Randy G.	139,000	37,300	139,000	139,000	90 240	1		1- 84- 6
34.004-2-23		Carr, Edward(LU)	195,000	44,800	195,000	195,000	90 240	1		1- 14-11
34.004-2-24.11		Goodnow, Mark W.	6,700	6,700	6,700	6,700	0 311	1		1- 41- 6.11
34.004-2-24.21		Parker, Bryan	189,000	20,400	189,000	189,000	0 210	1		1- 41- 6.2
34.004-2-25		Hance, Garnold (LU)	110,000	15,000	110,000	110,000	0 210	1		1- 41- 6.12
34.004-2-26.2		Hance, Garnold E.	2,500	2,500	2,500	2,500	0 311	1		
34.004-2-26.12		Weeger, Richard E.	26,000	26,000	26,000	26,000	0 910	1		
34.004-2-26.13		Hance, Garnold (LU)	21,000	21,000	21,000	21,000	0 910	1		
* 34.004-2-26.111		Hickman, Audra	117,000	67,100	117,000	117,000	0 240	1		1- 41- 6.11
34.004-2-26.112		Hance, Garnold (LU)	5,000	5,000	5,000	5,000	0 105	1		
34.004-2-27		Guando, Dean	26,100	26,100	26,100	26,100	0 321	1		1- 93- 9
34.004-2-28		Colterman, Danielle N.	118,000	15,500	118,000	118,000	0 210	1		
34.004-2-29		Hickman, Audra		51,600		101,500	0 240	1		1- 41- 6.11
34.004-2-30		Stutzman, Enos J.		16,000		78,000	0 240	1		
34.004-3-31		Felix, Lance G.	43,200	43,200	43,200	43,200	0 910	1		1- 41- 7.11
34.004-4-3.1		Hibbert, William Cline	8,000	8,000	8,000	8,000	0 910	1		1- 45-12
34.004-4-9		Hibbert, David Z.	80,000	13,200	80,000	80,000	0 210	1		1- 79- 2
34.004-4-10.1		Hibbert, William Cline	42,000	24,000	42,000	42,000	95 240	1		1- 45- 7
34.004-4-10.3		Hibbert, William Cline	2,000	2,000	2,000	2,000	0 311	1		
34.004-4-10.21		Hibbert, David Zachary	7,700	7,700	7,700	7,700	0 910	1		
34.004-4-11.2		Town of Stockholm	2,600	2,600	2,600	2,600	0 330	8		
* 34.004-4-11.11		Liberty, Thomas J.	5,300	5,300	5,300	5,300	0 311	1		1- 58-15
<b>Page Totals</b>		<b>Parcels</b>	35	1,773,600	706,400	1,953,100				

School District	402001	Brasher Falls	2019	-----	2020	-----	Res Prp	O R	T	Account Nbr
Parcel Id		Name	Total Av	Land Av	Total Av	Total Av	Pct Cls	C S S C		
34.004-4-11.12		Liberty, Brian T.	30,000	22,500	222,500		0 240		1	
* 34.004-4-11.111		Liberty, Thomas J.		5,300	5,300		0 311		1	1- 58-15
34.004-4-12		Baxter, Kimberly S.	150,000	29,100	225,000		97 240		1	1- 33- 7
34.004-4-13		Hibbert, William C.	12,100	12,100	12,100		0 322		1	1- 8- 8
34.004-4-16		Hibbert, William Cline	4,700	4,700	4,700		0 311		1	1-103- 4
34.004-6-1		Goad, Douglas A.	155,000	28,900	155,000		0 240		1	1-106- 4
34.004-6-2.12		Malette, Mark A.	190,000	58,700	190,000		0 240		1	
34.004-6-3		Ware, Cary A.	127,000	41,600	127,000		85 240		1	1- 41- 4
34.004-6-4.2		Patraw, Wayne J.	80,000	15,800	80,000		0 210		1	
34.004-6-4.3		Town of Stockholm	13,000	13,000	13,000		0 311		8	
34.004-6-4.11		Ware, Cary A.	11,100	11,100	11,100		0 321		1	1- 41- 3
34.004-6-4.12		St Lawrence Gas Co	2,000	2,000	2,000		0 314		6	
34.004-6-5.1		Felix, Wayne G.	2,200	2,200	2,200		0 910		1	1-106-15
34.004-6-7		Jefferson, Kevin J.	6,000	6,000	6,000		0 322		1	1- 7- 8
34.004-6-8.1		Caron, Gregory S.	110,000	18,800	110,000		0 210	W	1	1-105- 3
34.004-6-8.211		Caron, Gregory S.	24,500	7,500	24,500		0 312	W	1	
34.004-6-9.1		Hayes, Ian P.	7,800	7,800	7,800		0 314	W	1	1- 16- 6
34.004-6-9.2		Despaw, Jason L.	47,000	15,000	47,000		0 270		1	
34.004-6-17		Lashomb, Glenn W & Rosa P	8,000	8,000	8,000		0 314		1	1- 78-10
34.004-6-18		Lashomb, Glenn W (LU)	70,000	7,900	70,000		0 210	W	1	1- 76- 2
34.004-6-19.2		Yandoh, Stephen	50,000	18,600	50,000		0 210	W	1	1- 22- 5.2
34.004-6-19.11		Cunningham, Ashley D.	10,600	10,600	10,600		0 910		1	1- 22- 5.1
34.004-6-20.21		Yandoh, John W. Jr.	68,000	23,300	68,000		0 240		1	
34.004-6-20.22		White, Dennis M. Jr.	47,000	15,400	47,000		0 210		1	
34.004-6-21.12		Yandoh, John W. Jr.	2,000	2,000	2,000		0 323		1	
34.004-6-21.111		Bryant, Jared	53,000	26,400	53,000		0 240		1	1-104-10
34.004-6-21.112		Bryant, Nicholas B.	132,000	32,000	132,000		0 240	W	1	
34.004-6-23.1		Arquiett, Bergelia Mattison	75,000	15,500	75,000		0 210	W	1	1-111- 3
34.004-6-39		Ware, Cary A.	14,500	14,500	14,500		0 910		1	1- 41- 2.1
34.004-6-48		Finnegan, Beverly J (Lu)	62,000	17,000	62,000		0 270	W	1	
34.004-6-49		Lincoln, Wes A.	35,000	34,500	35,000		0 312	W	1	
34.004-6-50		Young, Xann M.	89,000	15,400	89,000		0 210		1	1- 24- 7
34.004-6-51		Murray, Mark M.	45,000	17,200	45,000		0 210	W	1	1- 69-15
34.004-6-52		Stutzman, Emery	49,900	49,000	119,000		0 240		1	1- 17- 3
34.004-6-53		Stutzman, Emery	6,800	2,000	2,000		0 323		1	
34.004-6-55		Thompson, Scott A.	104,000	24,000	115,000		0 240		1	
34.004-6-56		Stinson, Steven D.	80,000	16,000	80,000		0 210		1	1- 95- 7
<b>Page Totals</b>		<b>Parcels</b>	36	1,974,200	646,100	2,317,000				

School District	402001	Brasher Falls	2019	-----	2020	-----	Res Prp	O R	T	Account Nbr
Parcel Id		Name	Total Av	Land Av	Total Av	Total Av	Pct Cls	C S S C		
34.059-1-1		Gebo, Rita M (LU)	63,000	7,900	63,000	63,000	0 210		1	1- 37- 5
34.059-1-2		Gebo, Rita M (LU)	4,400	4,400	4,400	4,400	0 314		1	1- 28-14
34.059-1-3		Tessier, Gregory	4,400	4,400	4,400	4,400	0 314		1	1- 83- 7
34.059-1-4		Laneuville, Leonard J.	4,400	4,400	4,400	4,400	0 314		1	1- 63-13
34.059-1-5		Laneuville, Leonard J.	4,400	4,400	4,400	4,400	0 314		1	1- 63-12
34.059-1-6		Laneuville, Leonard J.	4,400	4,400	4,400	4,400	0 314		1	1- 63-11
34.059-1-7		Laneuville, Leonard J.	4,400	4,400	4,400	4,400	0 314		1	1- 63-10
34.059-1-8		Laneuville, Leonard	4,400	4,400	4,400	4,400	0 314		1	1-108-10
34.059-1-13		Sequin, Rick	43,000	4,400	43,000	43,000	0 442		1	1- 52- 8
34.059-1-14		Sequin, Rick	2,500	2,500	2,500	2,500	0 314		1	
34.059-1-15		Sequin, Rick	38,000	8,000	38,000	38,000	0 433		1	1- 52- 7
34.059-1-16		Sequin, Rick	35,000	9,400	35,000	35,000	0 210		1	1- 69-14
34.059-1-17		Meacham, Robert J.	170,000	16,200	170,000	170,000	0 210		1	1- 89- 7
34.059-1-18		Bertrand, Brandon M.	126,000	14,200	126,000	126,000	0 210		1	1- 29-12
34.059-1-19		Tessier, Gregory A.	57,000	11,300	57,000	57,000	0 210		1	1- 74- 9
34.059-1-20		Donnelly, Floyd P (LU)	89,000	15,200	89,000	89,000	0 210		1	1- 27-12
34.059-1-21		Pike, Robert Jr.	85,000	15,000	85,000	85,000	0 210		1	1- 77-15
34.059-1-22		Bell, Joshua D.	60,000	8,100	60,000	60,000	0 210		1	1- 53-13
34.059-1-23		Mccuin, Robert J.	80,000	15,900	80,000	80,000	0 210		1	1- 62-14
34.059-1-24		Cerny, Guy R.	180,000	18,000	180,000	180,000	0 456		1	
34.059-1-25		Compo, Robert	6,000	6,000	6,000	6,000	0 330		1	1- 20- 9
34.059-2-1		Gilligan, Dustin	80,000	11,100	80,000	80,000	0 210		1	1- 29- 5
34.059-2-2		Sequin, Rick	47,000	10,000	47,000	47,000	0 210		1	1- 11-12
34.059-2-3		Francis, Patricia J (Lu)	59,000	8,800	59,000	59,000	0 210		1	1- 35- 6
34.059-2-4		Green, James Jr.	82,000	8,800	82,000	82,000	0 210		1	1- 89- 8
34.059-2-5		Gnass, Lawrence	59,000	11,800	59,000	59,000	0 210		1	1- 78- 3
34.059-2-6		Chambers, Gerald (LU)	68,000	11,800	68,000	68,000	0 210		1	1- 75- 6
34.059-2-7		Foley, Tyler J.	50,000	15,000	50,000	50,000	0 270		1	1-107- 5
34.059-2-8		Hibbert, William	2,500	2,500	2,500	2,500	0 311		1	1- 41-12
34.067-1-7.111		Foster, Kerry S.	87,000	15,000	87,000	87,000	0 210		1	1- 8-12
34.067-1-7.112		Carvel, Leonard J.	4,800	4,800	4,800	4,800	0 311		1	
34.067-1-8.11		Gardner, Andre'	72,000	12,300	72,000	72,000	0 210		1	1- 63- 9
34.067-1-11		Wilbur, Geoffrey	40,000	14,700	40,000	40,000	0 210		1	1- 36- 3
34.067-1-12		Powell, Robert	69,000	13,500	69,000	69,000	0 210		1	1- 78-12
34.067-1-13		Felix, Lance	90,000	13,100	90,000	90,000	0 210		1	1- 78- 4
34.067-1-14.111		Hibbert, Bruce D.	60,000	17,900	60,000	60,000	0 210		1	1-45-6
34.067-1-14.112		Sullivan, William P.	3,800	3,800	3,800	3,800	0 311		1	

<b>Page Totals</b>	<b>Parcels</b>	37	1,939,400	357,800	1,939,400					
--------------------	----------------	----	-----------	---------	-----------	--	--	--	--	--

School District	402001	Brasher Falls	2019	-----	2020	-----	Res Prp	O R	T	Account Nbr
Parcel Id		Name	Total Av	Land Av	Total Av	Total Av	Pct Cls	C S S C		
34.067-1-15		Sullivan, Gloria A.	90,000	11,100	90,000	90,000	0 210	1		1- 11-13
34.067-1-16		Lord, Thomas	78,000	16,100	78,000	78,000	0 210	1		1- 45-11.2
34.067-1-17		Ramsdell, Carolyn J.	59,000	17,700	59,000	59,000	0 210	1		1- 84- 5
34.067-1-18		Ramsdell, Shelbie L.	55,000	7,500	55,000	55,000	0 210	1		1- 52-10
34.067-1-19		Phippen, Richard	4,600	4,600	4,600	4,600	0 311	1		1- 77- 5
34.067-1-20		Phippen, Richard	30,000	7,500	30,000	30,000	0 447	1		1- 77- 6
34.067-1-21		Phippen, Richard	90,000	12,600	90,000	90,000	0 210	1		1- 77- 7
34.067-1-22		Thompson, Rayona (LU)	63,000	8,400	63,000	63,000	0 210	1		1- 96-13
34.067-1-23		Goodman, Jonathan (LC)	72,000	8,100	72,000	72,000	0 210	1		1- 48-12
34.067-1-24		Gardner, Gloria A.E. (Lu)	68,000	8,100	68,000	68,000	0 210	1		1- 36-13
34.067-1-25		Gardner, Gloria A (Lu)	4,300	4,300	4,300	4,300	0 311	1		1- 36-14
34.067-1-26		Ramsdell, Hugh A.	55,000	8,100	55,000	55,000	0 210	1		1- 75- 5
34.067-1-27		Newtown, Kyle J.	90,000	7,700	90,000	90,000	0 210	1		1- 57- 6
34.067-1-29.1		Dunshee, Timothy L.	70,000	10,100	70,000	70,000	0 210	1		1- 6- 7
34.067-1-32		Roy, Randall	93,000	10,700	93,000	93,000	0 210	1		1- 8- 9
34.067-1-33		Winthrop Cemetery Assoc Inc	2,500	2,500	2,500	2,500	0 311	8		1- 51-15
34.067-1-34		Carvel, Leonard	87,000	7,800	87,000	87,000	0 210	1		1- 15- 1
34.067-1-35		Gengo, Patricia	83,000	16,100	83,000	83,000	0 210	1		1- 25-14
34.067-1-36		Johnson, Amber L.	18,000	9,700	18,000	18,000	0 270	1		
34.067-1-37		LaBrake, Jamie L.	60,000	11,100	60,000	60,000	0 210	1		1- 48- 8
34.067-2-1.1		Fournier, Robert R.	125,000	15,600	125,000	125,000	0 210	1		1- 44-12
34.067-2-6		Norton, Robert D.	107,000	14,500	107,000	107,000	0 210	1		1- 45- 1.1
34.067-2-7		Mcmann, James	5,400	5,400	5,400	5,400	0 314	1		1- 64-10
34.067-2-9		Adams, Rickey	105,000	13,600	105,000	105,000	0 210	1		1- 94- 2.1
34.067-2-10		Adams, Rickey G.	5,000	5,000	5,000	5,000	0 311	1		1-41-7.12
34.067-2-11		Ernst, Florence P.	90,000	12,700	90,000	90,000	0 210	1		1- 2-13
34.067-2-12		Chambers, Danielle (LC)	72,000	8,000	72,000	72,000	0 210	1		1- 27- 9
34.067-2-13		Cootware, Nancy	3,000	3,000	3,000	3,000	0 311	1		1- 36- 9
34.067-3-1		St Hilaire, Charles F.	30,000	13,400	30,000	30,000	0 210	1		1- 57- 3
34.067-3-2		Decker, Randy D.	55,000	7,000	55,000	55,000	0 210	1		1- 56- 6
34.067-3-3		Rufa, Thomas (Estate)	7,000	7,000	7,000	7,000	0 311	1		1- 85-12
34.067-3-4		Seguin, Rick W.	35,500	17,300	35,500	35,500	0 210	1		1- 44-11
34.067-3-5		Toomey, Kevin R.	65,000	16,500	65,000	65,000	0 210	1		1- 66-13
34.067-3-6		Gauthier, Nichola R.	58,000	7,200	58,000	58,000	0 210	1		1- 64- 6
34.067-3-7		Seguin, Rick	27,000	7,800	27,000	27,000	0 210	1		1- 62- 2
34.067-3-8		Seguin, Rick	54,000	7,100	54,000	54,000	0 210	1		1- 49-14
34.067-3-9		Cook, Earl Kenneth	7,000	4,000	7,000	7,000	0 312	1		1- 48- 9

<b>Page Totals</b>		<b>Parcels</b>	37	2,023,300	354,900	2,023,300				
--------------------	--	----------------	----	-----------	---------	-----------	--	--	--	--

School District	402001	Brasher Falls	2019	-----	2020	-----	Res Prp	O R	T	Account Nbr
Parcel Id		Name	Total Av	Land Av	Total Av	Total Av	Pct Cls	C S S C		
34.067-3-10		Cook, Earl Kenneth	100,000	8,700	100,000	100,000	0 210		1	1-111-14
34.068-1-4		Winthrop Cemetery	6,600	6,600	6,600	6,600	0 695		8	8-117- 6
34.068-1-5		Daoust, Sheila	40,000	10,300	40,000	40,000	0 210		1	1- 8-10
34.068-1-6		LaLonde, Mark	59,000	15,000	59,000	59,000	0 210		1	1-100-10
34.068-1-7		LaLonde, Mark	4,800	2,000	2,000	2,000	0 311		1	1- 69- 9
34.068-1-8.1		Robertson, Willie	55,000	16,700	55,000	55,000	0 210		1	1- 39- 5
34.068-1-9		Labarge, Nancy J.	45,000	18,000	45,000	45,000	0 210		1	1-104-14
34.068-1-18		Snyder, Lori	64,000	7,800	64,000	64,000	0 210		1	1- 47- 4
34.068-1-19		Sauvie, Steven	64,000	8,100	64,000	64,000	0 210		1	1- 70-15
34.068-1-20		Thomas, Merideth J.	59,000	6,500	59,000	59,000	0 210		1	1- 69- 7
34.068-2-1.1		Chambers, Joyce M.	52,000	4,000	52,000	52,000	0 220		1	1- 10- 4.1
34.068-2-1.2		Donalis, Shari L.	74,000	9,300	74,000	74,000	0 210		1	1-10-4.2
34.068-2-2		Whitney, Harold P Sr (LU)	57,000	8,200	57,000	57,000	0 210		1	1- 91-14
34.068-2-3		Ruben, Julie T.	62,000	7,900	62,000	62,000	0 210		1	1- 85- 3
34.068-2-4		Belknap, Robert	55,000	7,500	55,000	55,000	0 210		1	1- 57- 8
34.068-2-5		Andrews, Richard (Estate)	54,000	7,500	54,000	54,000	0 210		1	1- 55- 5
34.068-2-6		American Legion	183,500	9,000	183,500	183,500	0 691		8	8-117-12
34.068-2-7		Cherniak, John	100,000	12,000	100,000	100,000	0 210		1	1- 34- 5
34.068-2-8		Newtown, Ricky G.	80,000	9,900	80,000	80,000	0 210		1	1- 30- 4
34.068-2-9		Dodge, Karen	45,000	7,000	45,000	45,000	0 210		1	1- 75- 3
34.068-2-10		Smith, Ian T-H	76,000	15,100	76,000	76,000	0 210		1	1- 95-14
34.068-2-11		Baleno, Michael	57,000	6,900	57,000	57,000	0 220		1	1- 25-15
34.068-2-12		Flint, Clyde	64,000	15,300	64,000	64,000	0 210		1	1- 33- 6
34.068-2-13		Blackburn, Tonya M (LC)	72,000	12,400	72,000	72,000	0 210		1	1- 63- 7
34.068-2-14		Arquiett, Michael	34,000	15,000	34,000	34,000	70 433		1	1- 21-13
34.068-2-15		Herne, Keena-Marie	73,000	8,100	73,000	73,000	0 210		1	1-110- 9
34.068-2-16		LaFave, Mark A.	83,000	8,100	98,000	98,000	0 210		1	1- 35- 1
34.068-2-17		Liberty, Jeffrey A.	88,000	16,500	88,000	88,000	0 210	W	1	1- 58-14
34.068-2-18		French, Carl J.	73,000	7,300	73,000	73,000	0 210		1	1- 53- 8
34.068-2-19		Perkins, Darrin	135,000	16,100	135,000	135,000	0 210	W	1	1- 94- 4
34.068-2-20		Hulse, Leroy	84,000	15,000	84,000	84,000	0 210	W	1	1- 79- 1
34.068-2-21		Shippee, William H.	88,000	15,000	88,000	88,000	0 210	W	1	1- 82- 6
34.068-2-22		Brasher Winthrop Vol Fire Dept	470,600	16,100	470,600	470,600	0 662	W	8	8-100-12
34.068-2-23		Carr, Evelyn A.	69,000	15,000	69,000	69,000	0 210	W	1	1-111-12
34.068-2-24		Carr, Evelyn A.	62,000	15,200	62,000	62,000	0 210	W	1	1- 46-12
34.068-2-25		Webb, Erma M (Lu)	88,000	8,400	88,000	88,000	0 210	W	1	1-102- 9
34.068-2-26		Cootware, Joseph J.	80,000	15,700	80,000	80,000	0 210	W	1	1- 64-11

School District	402001	Brasher Falls	2019	-----	2020	-----	Res Prp	O R	T	Account Nbr
Parcel Id		Name	Total Av	Land Av	Total Av	Total Av	Pct Cls	C S S C		
34.068-2-27		Olson, Jared R.	69,000	8,500	69,000	69,000	0 220	W 1		1- 15- 2
34.068-2-28		Johnson, Leonard Newell (LU)	92,000	6,400	92,000	92,000	0 210	W 1		1- 50-15
34.068-2-29		Johnson, Leonard Newell (Lu)	5,000	5,000	5,000	5,000	0 314	W 1		1- 39- 4
34.068-2-30		LaLonde, J. Jacques(LU)	64,000	8,400	64,000	64,000	0 270		1	
34.068-2-31		Chambers, Joyce M.	62,000	7,000	62,000	62,000	0 210		1	1- 41-13
34.068-2-32		Seguin, Rick	75,000	7,800	75,000	75,000	0 210		1	1- 39- 7
34.068-2-33		Durant, Leslie G.	73,000	7,700	73,000	73,000	0 210		1	1- 29- 4
34.068-2-34		Catlin, Frances M.	72,000	7,000	72,000	72,000	0 210		1	1- 15- 8
34.068-2-35		Thompson, Nichole	69,000	7,200	69,000	69,000	0 210		1	1- 66- 5
34.068-2-36		W B Goodnow Agency, Inc	50,000	7,100	50,000	50,000	0 484		1	1- 39- 3.1
34.068-2-37		Berry, Derrick (LC)	70,000	15,300	70,000	70,000	50 411	W 1		1- 70- 9
34.068-2-38		Liberty Real Estate Holding		16,000		270,000	0 486		1	
34.068-2-39		Liberty, Thomas J.		5,000		5,000	0 311		1	1- 58-15
34.075-1-1		Perrier, Brian	68,000	15,200	68,000	68,000	0 220		1	1- 50- 7
34.075-1-2		Gibson, Blaine J.	58,000	5,300	58,000	58,000	0 210		1	1- 38- 1
34.075-1-3		Pike, Daniel A.	40,000	15,700	40,000	40,000	30 230		1	1- 23- 7
34.075-1-4		Pike, Daniel	70,000	10,600	70,000	80,000	0 442		1	8-116- 2
34.075-1-5		Victory Baptist Church	79,000	8,100	79,000	79,000	0 210		8	1- 72- 9
34.075-1-6		Victory Baptist Church	225,600	8,200	225,600	225,600	0 620		8	8-118- 8
34.075-1-7		O'Hara, Bryan E.	67,000	7,700	67,000	67,000	0 210		1	1- 53-14
34.075-1-8		Jefferson, Kevin	95,000	15,100	95,000	95,000	0 210		1	1- 6- 1
34.075-2-1		Crump, Tracy A.	67,000	15,000	67,000	67,000	0 210		1	
34.075-2-2		Compeau, Paul B.	98,000	16,100	98,000	98,000	0 480		1	
34.075-2-3		Brill, Cathy A.	69,000	14,100	69,000	69,000	0 210		1	1- 70- 2
34.076-1-5		Phillips, Mickey	75,000	17,400	75,000	75,000	0 210		1	1- 26- 8
34.076-1-6		Villnave, Richard E.	57,000	12,200	57,000	57,000	0 270		1	1- 99-11
* 34.076-1-13		Stewart's Shops Corp	4,000	4,000	4,000	4,000	0 330		1	1- 42- 1
* 34.076-1-14		Stewart's Shops Corp	248,000	5,100	248,000	248,000	0 486		1	1- 41-15
34.076-1-14.1		Stewart's Shops Corp		20,000		350,000	0 486		1	1- 41-15
* 34.076-1-16.1		Stewart's Shops Corp	10,000	10,000	10,000	10,000	0 330		1	1- 41-11
34.076-1-17		Rufa, Edna M.	22,000	7,600	22,000	22,000	0 210		1	1- 85- 9
34.076-1-21.1		Goodman, Michael K.	145,000	5,000	145,000	145,000	0 471		1	1- 59-11
34.076-1-22		Felix, Roseanna	65,000	13,200	65,000	65,000	0 210		1	1- 32- 6
34.076-1-23.2		Town of Stockholm	2,800	2,800	2,800	2,800	0 330		8	
34.076-1-23.11		Brothers, Edward	90,000	9,800	90,000	90,000	0 210		1	1-31-10
34.076-1-23.12		Seguin, David	3,000	2,000	3,000	3,000	0 312		1	
34.076-1-27.111		Bryant, Nicholas	34,000	17,000	34,000	34,000	0 270		1	1- 22- 8.1



School District	402001	Brasher Falls	2019	-----	2020	-----	Res Prp	O R	T	Account Nbr
Parcel Id		Name	Total Av	Land Av	Total Av	Total Av	Pct Cls	C S S C		
34.076-2-2		Hall, Steven F.	77,000	15,000	77,000	77,000	0 210	W 1		1- 84- 4
34.076-2-3		Thompson, Leland	76,000	7,600	76,000	76,000	0 210		1	1- 96-14
34.076-2-4		Morrill, Ronald D. Jr.	49,000	8,600	49,000	49,000	0 210	W 1		1-100- 9
34.076-2-5		Liberty, Jeffrey A.	44,000	6,500	44,000	44,000	0 210		1	1- 14-15
34.076-2-6		Compeau, Paul	115,000	15,000	115,000	115,000	0 411	W 1		1- 77- 8
34.076-2-7		Niles, John	95,000	15,400	95,000	95,000	0 443	W 1		1- 30-14
34.076-2-8		BHLS Health Center	327,500	8,900	327,500	327,500	0 642		8	
34.076-2-9.1		Niles, John	16,000	4,500	16,000	16,000	0 443		1	1- 82- 5.1
34.076-2-10.2		Felix, Lance G.	85,000	13,800	85,000	85,000	0 422		1	
34.076-2-10.11		Buckton Holdings, LLC	100,000	16,000	100,000	100,000	0 449		1	1-103- 6
34.076-2-12		Denney, Terrence	58,000	4,800	58,000	58,000	0 411		1	1- 85- 7
34.076-2-13		Seguin, Rick W.	34,000	15,100	34,000	34,000	0 271		1	1- 40- 2
34.076-2-14		Seguin, Rick	70,000	15,000	70,000	70,000	0 280		1	1- 47- 3
34.076-2-15		Williams, Richard	1,300	1,300	1,300	1,300	0 311		1	1- 75- 7
34.076-2-16		Felix, Lance	7,600	7,600	7,600	7,600	0 314	W 1		1-108- 6
34.076-2-17		Williams, Richard A.	75,000	15,200	75,000	75,000	0 210	W 1		1-108- 7
34.076-2-18		Trotter, Margarita	56,000	11,300	56,000	56,000	0 210	W 1		1- 58- 8
34.076-2-19		Daniels, Stephen W.	49,000	7,600	49,000	49,000	0 220	W 1		1-110-13
34.076-2-20.1		George, Betty	50,000	11,400	50,000	50,000	0 210	W 1		1- 69-12
34.076-2-22		LaMora, Thomas F.	53,000	15,000	53,000	53,000	0 210		1	1- 35- 7
34.076-2-23		Yandoh, Beverly	75,000	7,300	75,000	75,000	0 210		1	1-107-10
34.076-2-24		Rufa, Frank	50,000	7,300	50,000	50,000	0 210		1	1-112- 1
34.076-2-25		Compeau, William(Estate)	50,000	4,600	50,000	50,000	0 210		1	1- 20- 7
34.076-2-26		Bryant, Jared	55,000	5,300	55,000	55,000	0 210		1	1- 40-15
34.076-2-27		Shantie, Casey D.	78,000	7,700	78,000	78,000	0 210		1	1- 20-14
34.076-2-28		Chateau, John E	90,000	2,100	90,000	90,000	0 411		1	1- 20-13
34.076-2-29		Chateau, John E.	83,000	9,200	83,000	83,000	50 411		1	1- 22- 6
34.076-2-30		Williams, Richard A.	3,500	3,500	3,500	3,500	0 311	W 1		1- 20-11
34.076-3-1		Perrier, Jon Paul	68,000	10,600	68,000	68,000	0 210		1	1- 96- 6
34.076-3-2		Victory Baptist Church Trust	49,600	5,600	49,600	49,600	0 210		1	1- 6- 8
34.076-3-3		Ash, Edward R.	49,000	6,900	49,000	49,000	0 210		1	1- 6- 6
34.076-3-4		Cook, Raymond N.	59,000	7,200	59,000	59,000	0 210		1	1-100- 2
34.076-3-5		Cook, Peggy A.	50,000	5,700	50,000	50,000	0 210		1	1-111-15
34.076-3-6		Lunderman, Rhonda R.	35,000	10,100	35,000	35,000	0 230		1	1- 47- 5
34.076-3-7		Lunderman, Rhonda R.	50,000	16,500	50,000	50,000	0 210	W 1		1- 86- 7
34.076-3-8		Moody, Chrissy	62,000	9,300	62,000	62,000	0 210		1	1- 10-13
34.076-3-9.1		Baldwin, Wayne	65,000	7,500	65,000	65,000	0 210	W 1		1- 54- 3

School District	402001	Brasher Falls	2019	-----	2020	-----	Res Prp	O R	T	Account Nbr
Parcel Id		Name	Total Av	Land Av	Total Av	Total Av	Pct Cls	C S S C		
34.076-3-9.2		Town Of Stockholm	1,000	1,000	1,000	1,000	0 853		8	
34.076-3-10		Elliott, Robert L.	84,000	15,000	84,000	84,000	0 210		1	1- 31- 1
34.076-3-11.1		Andress, Lauren	83,000	8,700	83,000	83,000	0 210		1	1- 31- 2
34.076-3-12.1		Seidel, Kathryn B.	69,000	10,400	69,000	69,000	0 210		1	1- 23- 8
34.076-3-13		Hence, Julianne M.	90,000	15,300	90,000	90,000	0 210		1	1- 15- 5
34.076-3-14		Morrill, Ronald Jr.	57,000	15,100	57,000	57,000	0 210		1	1- 76-13
34.076-3-15		Morrill, Ronald Jr.	59,000	5,900	59,000	59,000	0 210		1	1- 83- 5
34.076-4-2.11		Jane Properties, LLC	425,000	25,000	425,000	425,000	0 450		1	1- 22- 7
34.076-4-3		Rufa, Edna May	40,000	7,700	40,000	40,000	0 220		1	1- 85-11
34.076-4-4		Winters, Michael	80,000	8,500	80,000	80,000	0 210		1	1- 34-15
34.076-4-5		Donalis, Stephen N.	55,000	11,200	55,000	55,000	0 210		1	1- 46- 8
34.076-4-6		Donalis, Stephen N.	2,000	1,000	2,000	2,000	0 432		1	1-110-12
34.076-4-7		Czajkowski, Jay	75,000	8,700	75,000	75,000	0 220		1	1- 50- 8
34.076-5-1		House, Jackie	55,000	12,500	55,000	55,000	0 210	W	1	1- 15- 9
34.076-5-2		Chapman, Craig C.	55,000	8,200	55,000	55,000	0 210		1	1-16-4
34.076-5-3		Seguin, Rick W.	9,000	9,000	34,000	34,000	0 260	W	1	1- 16- 5.1
34.076-5-4		Martin, Kyle J.	149,000	15,300	149,000	149,000	0 210	W	1	1- 16- 5.2
34.076-5-5		Gauthier, Chad A.	52,000	5,600	52,000	52,000	0 210		1	1- 35- 2
34.076-5-6		Mahoney, Mary Beth	42,000	5,600	42,000	42,000	0 210		1	1- 4- 2
34.076-5-7		Dishaw, James A.	59,000	7,500	59,000	59,000	0 210		1	1- 16- 7
34.076-5-8		Hayes, Ian P.	79,000	5,600	79,000	79,000	0 210		1	1- 17- 2
34.076-6-1.1		Zenger, Timothy	99,500	16,000	99,500	99,500	0 210		1	
34.083-1-2		Frary, Megan	83,000	9,200	83,000	83,000	0 210		1	1- 64- 9
34.083-1-3		Boak, Eric	92,000	11,900	92,000	92,000	0 210		1	1- 48-13
34.083-1-4		Rufa, Jason	86,000	12,900	86,000	86,000	0 210		1	1-105- 1.2
34.083-2-1		Dowdle, Patrick J.	85,000	16,800	85,000	85,000	0 210		1	1-112- 4
34.083-2-2		Williams Living Trust	86,000	10,500	86,000	86,000	0 210		1	1-105-13
34.083-2-3		Williams, Keith	90,000	16,300	90,000	90,000	0 210		1	1-106- 1
34.083-2-4		Compo, Robert J.	89,000	17,000	89,000	89,000	0 210	W	1	1- 43- 4
34.083-2-5		Thomas, Katherine M (Lu)	82,000	15,000	82,000	82,000	0 210	W	1	1- 96- 5
34.083-2-6		Dowdle, Patrick	6,500	6,500	6,500	6,500	0 314		1	1- 17-14
34.083-3-1		Clarke, Susan (LU)	52,000	10,000	52,000	52,000	0 210		1	1- 10- 5
34.083-3-2		Dishaw, Patricia A.	77,000	10,000	77,000	77,000	0 210		1	
34.083-3-3		Moulton, Curtis	5,000	4,500	5,000	5,000	0 312		1	1- 55- 8
34.083-3-4		Moulton, Curtis	6,000	6,000	6,000	6,000	0 311		1	
34.083-3-5		Moulton, Curtis	67,000	10,000	67,000	67,000	0 210		1	1- 59-13
34.083-3-6		Thompson, David(LU)	92,000	15,400	92,000	92,000	0 210		1	1-106-13

School District	402001	Brasher Falls	2019	-----	2020	-----	Res Prp	O R	T	Account Nbr
Parcel Id		Name	Total Av	Land Av	Total Av	Total Av	Pct Cls	C S S C		
34.083-3-7		Weaver, Elizabeth	77,000	10,100	77,000	77,000	0 210		1	1- 82- 7
34.083-3-8		Weller, Terry	40,000	8,800	40,000	40,000	0 210		1	1-112- 5
34.083-3-12		Arquiett, Bergelia Mattison	57,000	6,800	57,000	57,000	0 210		1	1- 24- 3
34.083-3-13		Lavare, Jennifer Lynn	50,000	6,800	50,000	50,000	0 210		1	1- 36-10
34.083-3-14		Logan, Brett L.	67,000	14,000	67,000	67,000	0 210		1	1- 68- 2
34.083-3-15		Guile, Agnes (Lu)	64,000	10,300	64,000	64,000	0 210		1	1- 42- 2
34.083-3-16		Moulton, Richard G.	77,000	15,900	77,000	77,000	0 210		1	1- 28-15
34.083-3-17		Town of Stockholm	875,000	15,000	875,000	875,000	0 651		8	1- 27- 7
35.003-1-3		Amo, Roger C.	44,000	15,000	44,000	44,000	0 270	W	1	1- 22- 3.12
35.003-1-4		Pelkey, Brian J.	100,000	15,000	100,000	100,000	0 210		1	1- 22- 3.13
35.003-1-6.1		Rufa, Fernando	50,000	16,200	50,000	50,000	0 270	W	1	1- 85-10
35.003-1-7.1		Sova, William J.	75,000	16,200	75,000	75,000	0 270	W	1	1- 14-12
35.003-1-8		Visalli, Sonja	45,000	16,300	45,000	45,000	0 270	W	1	1-100- 3
35.003-1-10.111		Carr, David	72,000	20,100	72,000	72,000	0 210	W	1	1- 22- 3.3
35.003-1-13.1		Crowley, Loretta	5,000	5,000	5,000	5,000	0 314		1	1- 22- 3.11
35.003-1-13.2		Davidson, Deborah R.	82,000	17,300	82,000	82,000	0 210	W	1	
35.003-1-13.3		Crowley, Loretta	2,000	2,000	2,000	2,000	0 314	W	1	
35.003-1-13.4		White, Christopher C.	21,000	21,000	21,000	21,000	0 910	W	1	
35.003-1-14.1		Rufa, Fernando	2,000	2,000	2,000	2,000	0 311	W	1	
35.003-1-14.2		Rufa, Nathan P.	220,000	16,700	220,000	220,000	0 210	W	1	
35.003-1-15		Roach, David	30,000	8,900	30,000	30,000	0 270	W	1	1- 91- 1
35.003-1-16		Rufa, Edna M.	16,000	11,100	16,000	16,000	0 270	W	1	1- 22- 3.2
35.003-7-1		White, Christopher C.	3,000	3,000	3,000	3,000	0 314		1	
43.002-1-5		New York State Reforestation	59,000	59,000	59,000	59,000	0 941		3	0210001
43.002-1-6		Bodmer, Kevin	22,000	18,500	22,000	22,000	0 910		1	1- 33- 2
43.002-1-7		Kovach, Melody A.	13,000	10,000	13,000	13,000	0 910		1	1- 33- 3
43.002-1-8.11		Todd, Linda L.	85,000	53,000	85,000	85,000	0 240		1	1- 97-13
43.002-1-8.12		White, Michelle K.	50,000	19,200	50,000	50,000	0 210		1	
43.002-1-10.3		Kipp, Bryon	2,000	2,000	2,000	2,000	0 314		1	1- 99- 2.3
43.002-1-10.4		Todd, David & Cecile	1,700	1,700	1,700	1,700	0 910		1	1- 99- 2.4
43.002-1-10.21		Griffith, Michael	57,000	28,000	57,000	57,000	0 240		1	1- 99- 2.2
43.002-1-12.1		Griffith, Robert	98,000	28,100	98,000	98,000	0 240		1	1- 33- 9
43.002-1-12.2		Arquitt, Jordan	32,000	16,000	32,000	32,000	0 210		1	
43.002-1-27		Town Of Stockholm	24,500	24,500	24,500	24,500	0 330		8	6-113-10
43.002-1-30		New York State Parks	54,800	54,800	54,800	54,800	0 961		8	8-116- 9
43.002-1-32		Brasher Falls Central School	3,300	3,300	3,300	3,300	0 311		8	
43.002-1-34.1		Denny, David James	100,000	17,400	100,000	100,000	0 210		1	
<b>Page Totals</b>		<b>Parcels</b>	37	2,676,300	609,000	2,676,300				

School District	402001	Brasher Falls	2019	-----	2020	-----	Res Prp	O R	T	Account Nbr
Parcel Id		Name	Total Av	Land Av	Total Av	Total Av	Pct Cls	C S S C		
43.002-1-34.2		Halvorsen, John K.	80,000	21,400	80,000	80,000	98 240		1	
43.002-1-35		Arquitt, Tammy	63,000	15,200	63,000	63,000	0 270		1	1-111-4.2
43.002-1-36		Deshane, Frederick Arthur	81,000	16,800	81,000	81,000	0 270		1	
43.002-1-38		Stevens, Dale	10,500	10,500	10,500	10,500	0 910		1	
43.002-2-1.1		Gladding, Randy	5,300	5,300	5,300	5,300	0 910		1	1-102- 1
43.002-2-1.2		Todd, Lowell H.	30,000	26,000	30,000	30,000	0 910		1	
43.002-2-2		Gladding, Randy L.	55,000	15,200	55,000	55,000	0 210		1	1- 72- 2
* 43.002-2-3		Dunkleberg, Daniel L & Angela M	184,000	40,000	184,000	184,000	91 240		1	1- 33- 4
43.002-2-3.1		Dunkleberg, Daniel L & Angela M		40,600	67,000	67,000	91 260		1	1- 33- 4
43.002-2-3.2		Dunkelberg, Kyle D.		27,000	137,000	137,000	95 240		1	
43.002-2-4.1		Arquitt, Ileen J.	95,000	56,100	95,000	95,000	67 240		1	1- 2- 7
43.002-2-4.2		Arquitt, George C.	98,000	19,000	98,000	98,000	0 210		1	
43.002-2-5.1		Fiacco, Joseph	18,000	18,000	18,000	18,000	0 910		1	1- 43-10
43.002-2-5.2		Hartson, Jack R.	35,000	24,000	35,000	35,000	0 270		1	
43.002-2-6		Thompson, Luke	1,500	1,500	1,500	1,500	0 910		1	1- 56-13
43.002-2-7		Thompson, Luke	12,300	12,300	12,300	12,300	0 910		1	1- 67- 6
43.002-2-8.2		Thompson, Luke	82,000	37,000	82,000	82,000	0 240		1	
43.002-2-8.12		Thompson, Luke	65,000	65,000	65,000	65,000	0 910		1	
43.002-2-9		Rodriguez, Rolando	13,600	13,600	13,600	13,600	0 910		1	1- 49- 3
43.002-2-11.1		Thompson, Kevin R.	125,000	20,900	125,000	125,000	0 240		1	1- 69- 6.1
43.002-2-12		Thompson, Kevin R.	5,900	5,900	5,900	5,900	0 971		1	1- 60- 3
43.002-2-13		Thompson, Kevin R.	500	500	500	500	0 971		1	1- 49- 2
43.002-2-14		Stevens, Dale	8,000	8,000	8,000	8,000	0 910		1	1- 73- 8
43.002-2-15.11		Todd, Ann M & Paul J	17,000	17,000	17,000	17,000	0 910		1	1- 97-15.1
43.002-2-15.121		Rowe, Lyle C & Marsha A	18,000	4,700	18,000	18,000	0 910		1	
43.002-2-17.1		Todd, Lowell	4,000	4,000	4,000	4,000	0 910		1	1- 67- 4
43.002-2-18		Hartson, Jerry L.	9,100	9,100	9,100	9,100	0 910		1	
43.004-1-6		Hunt, Eric	14,000	14,000	14,000	14,000	0 910		1	1-108- 1
43.004-1-7		Sessions, Gerald	6,400	6,400	6,400	6,400	0 910		1	1- 18- 3
43.004-1-8.11		Wakefield, Dana W.	63,000	17,700	63,000	63,000	95 210		1	1-111- 4.1
43.004-1-9		Gagnon, Philip G.	66,000	15,200	66,000	66,000	0 210		1	1- 93- 3
43.004-1-10		LaPoint, William E (LU)	79,000	14,600	79,000	79,000	0 210		1	1- 56- 3
43.004-1-11.1		Kefauver, Evans B & Dorothy S	110,000	45,500	110,000	110,000	0 240		1	1- 49-12.1
43.004-1-11.2		LaPoint, William E (LU)	3,000	1,000	3,000	3,000	0 312		1	1- 49-12.2
43.004-1-12		Cheney, Bernard B.	10,300	10,300	10,300	10,300	0 910		1	1- 18-13
43.004-1-13		Belt, Douglas L. (Est).	5,800	5,800	5,800	5,800	0 910		1	1-107-15
43.004-1-25		Cootware, Richard	82,000	16,400	82,000	82,000	0 210		1	1- 69- 6.2

School District	402001	Brasher Falls	2019	-----	2020	-----	Res Prp	O R	T	Account Nbr
Parcel Id		Name	Total Av	Land Av	Total Av	Total Av	Pct Cls	C S S C		
43.004-1-32.11		Sessions, Gerald F.	44,300	44,300	44,300	44,300	0 910		1	
43.004-1-32.12		Beaudin, Melody	1,200	1,200	1,200	1,200	0 314		1	
43.004-1-32.13		Beaudin, Melody	2,300	2,300	2,300	2,300	0 314		1	
43.004-1-33		Beaudin, Melody M.	72,000	18,800	72,000	72,000	0 210		1	
43.004-2-5		Rose, Robert J.	5,800	5,800	5,800	5,800	0 910		1	1- 24-14
43.004-2-6		Rose, Robert	130,000	72,000	130,000	130,000	0 112		1	1- 84-13
43.004-2-7.2		Belt, Seth D.	85,000	25,000	85,000	85,000	0 240		1	
43.004-2-7.11		Belt, Douglas (Estate) L.	55,000	50,000	55,000	55,000	0 312		1	1-110- 5
43.004-2-7.12		Hicken, Wade A.	3,000	3,000	3,000	3,000	0 314		1	
43.004-2-8		Cheney, Bernard B.	11,100	11,100	11,100	11,100	0 910		1	1- 48-15
43.004-2-10.11		Bissonette, Neuley	38,000	38,000	38,000	38,000	0 910		1	1- 49-13
43.004-2-10.12		Bissonette, Neuley Luke	96,000	16,400	96,000	96,000	0 210		1	
43.004-2-11		Kelsey, Wayne E.	7,000	7,000	7,000	7,000	0 322		1	1- 67- 5
43.004-2-12		Jandreau, Kathleen	45,000	7,800	45,000	45,000	0 210		1	1- 4-10
43.004-2-13		Wakefield, Dana	12,000	12,000	12,000	12,000	0 322		1	1- 33- 8
43.004-2-14		Wakefield, Dana	6,000	6,000	6,000	6,000	0 322		1	1- 67- 7
43.004-2-15		Cheney, Bernard B.	91,700	46,100	91,700	91,700	75 113		1	1- 18-14
43.004-2-16		Anson, Carol A.	5,000	4,000	5,000	5,000	0 210		1	1- 18-15
43.004-2-17		Belt, Douglas (Estate) L.	2,000	2,000	2,000	2,000	0 105		1	1- 24-15
43.004-2-21		Kelsey, Wayne E.	79,000	21,900	79,000	79,000	0 210		1	1- 52-12
43.004-2-26		Lanpher, Paul L.	106,000	26,000	106,000	106,000	98 240		1	1- 53-12
44.001-1-1.12		Talcott, Carl	15,500	15,500	15,500	15,500	0 910		1	
44.001-1-1.111		Rowledge, Amanda	17,500	17,500	17,500	17,500	0 910		1	1- 43- 9
44.001-1-1.112		Dunkleberg, Daniel	50,000	15,900	50,000	50,000	0 210		1	
44.001-1-1.113		Dunkleberg, Daniel	40,000	15,900	40,000	40,000	0 210		1	
44.001-1-1.114		Dunkleberg, Daniel	12,000	5,500	12,000	12,000	0 312		1	
44.001-1-2.1		Morley, Jacob	27,000	27,000	27,000	27,000	0 910		1	1- 43-11
44.001-1-2.2		Hartson, Clyde A.	38,000	33,200	38,000	38,000	76 270		1	
44.001-1-3		Rowledge, Amanda I.	22,500	22,500	22,500	22,500	0 910		1	1- 43-13
44.001-1-4		Meites, Robin L.	23,200	23,200	23,200	23,200	0 910		1	1- 23-11
44.001-1-6		Munson, Gary P.	10,400	10,400	10,400	10,400	0 910		1	1- 68-15
44.001-1-7		Meites, Robin L.	115,000	76,500	115,000	115,000	0 240		1	1- 23- 9
44.001-1-8.1		Moulton, Claudia	75,000	15,000	75,000	75,000	0 270		1	1- 67-12.1
44.001-1-8.21		Moulton, Ray A.	37,800	37,800	37,800	37,800	0 105		1	1-67-12
44.001-1-8.22		Danko, Joel E.	14,100	14,100	14,100	14,100	0 105		1	
44.001-1-9.12		Flubacher, Louise P.	69,000	15,100	69,000	69,000	0 270		1	
44.001-1-9.111		Moulton, Ray A.	46,000	46,000	46,000	46,000	0 322		1	1- 67-10

<b>Page Totals</b>		<b>Parcels</b>	37	1,510,400	811,800	1,510,400				
--------------------	--	----------------	----	-----------	---------	-----------	--	--	--	--

School District	402001	Brasher Falls	2019	-----	2020	-----	Res Prp	O R	T	Account Nbr
Parcel Id		Name	Total Av	Land Av	Total Av	Total Av	Pct Cls	C S S C		
44.001-2-2.1		Munson, Gary P.	28,300	28,300	28,300	28,300	0 910	1		1-111- 2.1
44.001-2-2.2		Munson, Kevin	92,000	26,000	92,000	92,000	0 240	1		
44.001-2-2.3		Munson, Gary P.	34,000	29,300	34,000	34,000	0 312	1		
44.001-2-3.1		Wolf, William	79,000	48,400	79,000	79,000	70 240	1		1- 25- 5
44.001-2-3.2		Pitts, Victor A. Jr.	25,000	17,000	40,000	40,000	0 270	1		
44.001-2-4.1		Satterley Revoc Living Trust	18,500	18,500	18,500	18,500	0 910	1		1- 87- 7
44.001-2-4.2		Smith, Benjamin A.	125,000	28,100	125,000	125,000	0 240	1		
44.001-2-4.3		Seaway Timber Harvesting Inc	39,400	39,400	39,400	39,400	0 910	1		
44.001-2-6.1		Munson, Theresa E (LU)	70,000	15,200	70,000	70,000	0 210	1		1- 68-13
44.001-2-7		Rotonde, Albert R.	82,000	12,200	82,000	82,000	0 210	1		1- 8- 5
44.001-2-8		Arquiett, Bradley	72,000	15,000	72,000	72,000	0 210	1		1- 8- 3
44.001-2-9		Rubenberg, Laurel	67,000	16,300	67,000	67,000	0 210	1		1- 44- 2
44.001-2-12		Reiter, Peter(LU)	95,000	12,000	95,000	95,000	0 210	1		1-101-13
44.001-2-13		Bordeleau, Gerald L (LU)	88,000	17,100	88,000	88,000	0 210	1		1- 31- 9
44.001-3-1		Flubacher, Pearl E (LU)	123,000	93,500	123,000	123,000	55 240	1		1- 34- 1
44.001-3-2.111		St Pierre, Mark E	12,000	8,000	12,000	12,000	0 312	1		1- 1-14
44.001-3-2.112		Cayea, John A.	65,000	29,000	65,000	65,000	93 240	1		
44.001-3-3		Cootware, Gabriel J.	30,000	19,000	30,000	30,000	0 210	W 1		1- 64- 3.24
44.001-3-5		Belt, Douglas (Estate)	134,000	19,700	134,000	134,000	0 210	1		1- 64- 3.23
44.001-3-6.12		Belt, Douglas (Estate)	1,000	1,000	1,000	1,000	0 314	W 1		
44.001-3-6.21		Arquette, Patricia	24,200	24,200	24,200	24,200	0 910	1		1-64-5.2
44.001-3-6.22		Arquette, Patricia	70,000	15,700	70,000	70,000	0 210	1		1-64-5.2
44.001-3-6.111		Goudreau, David (LU)	140,000	54,000	140,000	140,000	80 240	W 1		1- 64- 5.11
44.001-3-6.112		Goudreau, Guy Edward	1,500	1,500	1,500	1,500	0 314	1		
44.001-3-7.1		Arquitt, Timothy W.	88,000	26,100	88,000	88,000	0 240	1		1- 2- 8
44.001-3-7.2		Arquiett, Bradley	89,000	15,200	89,000	89,000	0 270	1		
44.001-3-8		Streeter, Andrea	11,300	11,300	11,300	11,300	0 910	1		1- 68-12
44.001-3-9		Lecuyer, Betty	66,000	12,800	66,000	66,000	0 270	1		1- 13- 3.12
44.001-3-10		LeCuyer, Richard A.	34,000	18,200	34,000	34,000	0 270	W 1		1- 13- 3.11
44.001-3-11		Nixon, Wellman E.	26,800	26,800	26,800	26,800	0 910	W 1		1- 13- 3.2
44.001-3-12		Rivers, Dale B.	36,000	20,600	36,000	36,000	0 260	W 1		1- 64- 5.2
44.001-3-13		Dewey, Dennis M.	77,000	19,200	77,000	77,000	0 210	W 1		1- 57-14
44.001-3-14		Soto, Joseph E.	28,800	28,800	28,800	28,800	0 322	1		1- 64- 4.2
44.001-3-15.2		Merria, Rita M.	95,000	19,300	95,000	95,000	0 210	W 1		1- 64- 2.2
44.001-3-16		Nixon, Wellman E.	90,000	60,500	90,000	90,000	0 240	W 1		1-110- 2
44.001-3-17		Crump, Lester I.	19,000	6,000	19,000	19,000	0 260	W 1		1- 84- 7
44.001-3-18.1		Almasy, Tony J.	39,000	29,000	39,000	39,000	0 260	W 1		1- 20- 8

<b>Page Totals</b>	<b>Parcels</b>	37	2,215,800	882,200	2,230,800					
--------------------	----------------	----	-----------	---------	-----------	--	--	--	--	--

School District	402001	Brasher Falls	2019	-----	2020	-----	Res Prp	O R	T	Account Nbr
Parcel Id		Name	Total Av	Land Av	Total Av	Total Av	Pct Cls	C S S C		
44.001-3-18.2		Almasy, James D.	29,000	15,100	29,000	29,000	0 270		1	
44.001-3-19		Brown, Michael	3,000	3,000	3,000	3,000	0 314		1	1- 84- 8
44.001-3-20.11		Carlisle, William	100,000	76,800	100,000	100,000	0 910		1	1- 64- 1
44.001-3-22.1		Sutton, William H (LU)	143,000	58,900	143,000	143,000	0 240		1	1- 13-10.11
44.001-3-25		Felix, Keith	38,000	38,000	38,000	38,000	0 910		1	1- 32- 5
44.001-3-26		Crump, Jason	13,700	13,700	13,700	13,700	0 910		1	1- 22-14
44.001-3-27		Crump, Jason	30,300	30,300	30,300	30,300	0 910		1	1- 22-13
44.001-3-28.1		Page, Ronald	92,000	33,400	92,000	92,000	0 240		1	1- 74- 7.2
44.001-3-31		Page, Ronald	10,000	10,000	10,000	10,000	0 910		1	1- 69- 1
44.001-3-33		Arquiett, Jeffrey A.	95,000	21,900	95,000	95,000	0 270		1	
44.001-3-34		Washington, William Jr.	92,000	30,700	92,000	92,000	0 240		1	1- 90-13.1
44.001-3-35		Stockholm Center Cemetery	5,000	5,000	5,000	5,000	0 695		8	8-117- 2
44.001-3-36.1		Page, Jessica L.	142,000	17,000	142,000	142,000	0 210		1	1- 74- 7.11
44.001-4-1		Emlaw, Ronald L.	64,000	24,800	64,000	64,000	99 240	W	1	1- 19- 3.1
44.001-4-2		Rushford, Marsha	22,700	22,700	22,700	22,700	0 322		1	
44.001-4-3.1		Reiter, Peter J.	10,000	8,900	10,000	10,000	0 312		1	
44.001-4-3.2		Reiter, Peter L.	3,000	3,000	3,000	3,000	0 910		1	
44.001-4-3.3		Reiter, Steven J.	173,000	22,500	173,000	173,000	0 210	W	1	
44.001-5-1.1		Dishaw, Matthew J.	54,000	16,500	54,000	54,000	0 210		1	1- 23-10.11
44.001-5-1.2		Whalen, Matthew	9,000	5,000	9,000	9,000	0 210		1	
44.001-5-2		Kuhn, Donna(LU)	163,000	30,900	163,000	163,000	0 240		1	1-23-10.1
44.001-5-3		Whalen, Matthew	39,000	18,800	39,000	39,000	0 283		1	1- 23-10.12
44.001-5-3./1		St Lawrence County IDA	111,000	0	111,000	111,000	0 330		8	
44.001-5-4.1		Whalen, Matthew	4,000	4,000	4,000	4,000	0 910		1	
44.001-5-4.2		Whalen, Matthew	19,000	5,800	19,000	19,000	0 312		1	
44.001-5-5		Sieradski, Barney R.	9,700	9,700	9,700	9,700	0 320		1	
44.001-5-6		Sieradski, Deborah	6,000	5,500	6,000	6,000	0 312		1	1- 23-12 &
44.002-1-1.1		Arquiett, Wayne D.	94,000	50,300	94,000	94,000	0 240	W	1	1- 2-12
44.002-1-3		Dougan, Billy L.	68,000	18,200	68,000	68,000	0 210		1	1-112- 6
44.002-1-4.1		Capstan Management LLC	6,000	6,000	6,000	6,000	0 910		1	1- 64- 4.1
44.002-1-7		Francis, Matthew	79,000	7,400	79,000	79,000	0 210		1	1- 8- 4
44.002-1-8		Arquiett, Mark J.	7,000	4,000	7,000	7,000	0 312		1	1- 83-13
44.002-1-9		Arquiett, Mark J.	65,000	7,400	65,000	65,000	0 210		1	1- 1- 8
44.002-1-10.1		Bice, Scotty G.	73,000	7,400	73,000	73,000	0 210		1	1- 70- 8
44.002-1-11.1		Dendler, Emilie M (LU)	73,000	13,300	73,000	73,000	0 210		1	1- 26- 7
44.002-1-12.1		First National Acceptance Co.	62,000	21,900	62,000	62,000	0 210		1	1- 84- 9
44.002-1-12.2		Dendler, Emilie M (LU)	22,000	17,100	22,000	22,000	0 270		1	1-84-9.2

School District	402001	Brasher Falls	2019	-----	2020	-----	Res Prp	O R	T	Account Nbr
Parcel Id		Name	Total Av	Land Av	Total Av	Total Av	Pct Cls	C S S C		
44.002-1-13		Boots, John	39,000	18,400	39,000	39,000	0 210		1	1- 63- 2
44.002-1-15		Swaney, Robert E.	9,800	9,800	9,800	9,800	0 910		1	1-64-3 & 1-
44.002-1-16		Fieldson, Joseph	11,100	11,100	11,100	11,100	0 910		1	1-64-3 & 1-
44.002-1-17		Battaglino, Antonio	9,800	9,800	9,800	9,800	0 314		1	1-64-3 & 1-
44.002-1-18		Soto, Joseph E.	10,300	10,300	10,300	10,300	0 910		1	1-64-3 & 1-
44.002-1-19.2		Gooshaw, Scott	24,000	17,000	24,000	24,000	0 210		1	1- 64- 3.2
44.002-1-19.11		Arquiett, Richard	43,000	21,000	43,000	43,000	0 240		1	1- 64- 3.11
44.002-1-19.12		Villnave, Mark (LC)	30,000	17,000	30,000	30,000	0 280		1	1- 64- 3.12
44.002-1-20		Carmosino, Giuseppina	8,000	8,000	8,000	8,000	0 910		1	1-64-3 & 1-
44.002-1-21		Chambers, Robert B.	6,100	6,100	8,100	8,100	0 312		1	1- 64- 4.4
44.002-1-22		Doriety, Robert	10,700	10,700	10,700	10,700	0 322		1	1- 64- 4.8
44.002-1-23		Derushia, Nicholas W.	104,000	29,700	104,000	104,000	0 270		1	1- 64- 4.5
44.002-1-24		Compeau, James F.	14,700	14,700	14,700	14,700	0 323		1	1- 64- 4.6
44.002-1-25		Valentine, Francis	10,000	10,000	10,000	10,000	0 322		1	1- 64- 4.7
44.002-1-26		Compeau, James F.	16,000	10,200	16,000	16,000	0 312		1	1- 64- 4.3
44.002-1-29		Chambers, Devin M (LC)	76,000	14,100	76,000	76,000	0 270		1	
44.002-2-1		Dougan, Billy	11,000	11,000	11,000	11,000	0 910	W	1	1-106- 9
44.002-2-2		Fiske, Kevin E.	180,000	110,800	180,000	180,000	0 240	W	1	1- 84- 3
44.002-2-3		Scharf, Shirley (Estate)	70,000	9,500	70,000	70,000	0 210		1	1- 87-10
44.002-2-4.2		Moomey, Anne M.	5,000	5,000	5,000	5,000	0 314		1	1- 29-14.2
44.002-2-4.12		Harrigan, Brian M.	130,000	18,000	133,000	133,000	0 210		1	
44.002-2-4.13		Whitehead, Myles K.	25,000	10,000	25,000	25,000	0 260	W	1	
44.002-2-4.111		Walker (Estate), Edmund J.	80,000	23,000	80,000	80,000	96 220		1	1- 29-14.1
44.002-2-4.112		Cootware, Gerald H.	7,000	7,000	7,000	7,000	0 311		1	
44.002-2-5		Moomey, Anne M.	90,000	9,500	90,000	90,000	0 210		1	1- 99- 9
44.002-2-6		Browne, Christy L.	80,000	9,500	80,000	80,000	0 210		1	1- 99-10
44.002-2-8.1		Mathieson, Roderick	72,000	20,000	72,000	72,000	0 240		1	1- 57- 9
44.002-2-8.2		Phillips, Terry D.	10,000	10,000	10,000	10,000	0 910	W	1	
44.002-2-9		Town Of Stockholm	2,200	2,200	2,200	2,200	0 910		8	9-999-0-160
44.002-2-10		Chambers, Bernard J. Jr.	195,000	111,100	195,000	195,000	0 112		1	1- 15-14
44.002-2-11		Eldridge, Gregory	30,000	9,500	30,000	30,000	0 270		1	1- 85- 1
44.002-2-12		Eldridge, Gregory J.	80,000	9,500	80,000	80,000	0 210		1	1- 85- 2
44.002-2-13		Sullivan, William	100,000	15,000	100,000	100,000	0 210		1	1- 84-14
44.002-2-14		Corbine, William W.	30,000	15,000	30,000	30,000	0 210	W	1	1- 95-15
44.002-2-15.11		Vitale, Joseph	28,000	12,500	28,000	28,000	0 240	W	1	1-106- 5
44.002-2-16		Patraw, Tavis L.	89,000	16,900	89,000	89,000	0 210		1	1-106- 7
44.002-2-17		Phippen, Derec C.	45,000	16,000	45,000	45,000	0 270		1	1- 83-14



School District	402001	Brasher Falls	2019	-----	2020	-----	Res Prp	O R	T	Account Nbr
Parcel Id		Name	Total Av	Land Av	Total Av	Total Av	Pct Cls	C S S C		
44.002-2-18		Toth, Stephen F (Estate)	65,000	12,100	65,000	65,000	0 210		1	1- 74- 4
44.002-2-19		Dendler, Neil	45,000	13,700	45,000	45,000	0 210		1	1- 10-12
44.002-2-20		Yandoh, Lisa G.	4,000	4,000	4,000	4,000	0 314		1	1- 4- 3
44.002-2-21		Cunningham, Ashley D.	120,000	53,000	120,000	120,000	0 240		1	1- 63-15.1
44.002-2-22		Vavra, Gordon A.	86,000	14,400	86,000	86,000	0 210		1	1-118- 9
44.002-2-23		Wray, Howard	73,000	14,300	73,000	73,000	0 210		1	1- 13-10.12
44.002-2-24.1		Sutton, James P.	152,000	22,300	152,000	152,000	0 240		1	1- 13-11
44.002-2-24.2		Murphy, Norma M.	8,400	8,400	8,400	8,400	0 314		1	1- 13-10.2
44.002-2-25.1		McBride, Kelley J.	89,000	14,400	89,000	89,000	0 210		1	1- 13-10.14
44.002-2-26.1		Mccarthy, John F. Jr.	35,000	14,500	35,000	35,000	0 270		1	1- 13-10.11
44.002-2-27		Ramsdell, Thomas A.	67,000	18,300	67,000	67,000	0 270		1	1-64-3 & 1-
44.002-2-28		Ramsdell, Thomas A.	5,000	5,000	5,000	5,000	0 910		1	1-64-3 & 1-
44.002-2-29		Phillips, Terry D (LU)	64,000	20,200	64,000	64,000	0 240		1	1-64-3 & 1-
44.002-2-30.1		Page, Gary	144,000	19,000	144,000	144,000	0 280		1	1-64-3 & 1-
44.002-2-30.2		Kremzar, Emil	9,500	9,500	9,500	9,500	0 314		1	
44.002-2-31.1		Clark, Jeffrey Scott	20,000	14,100	20,000	20,000	0 312		1	1-64-3 & 1-
44.002-2-31.2		Mahady, Heather	102,000	16,000	102,000	102,000	0 210		1	
44.002-2-31.3		Mahady, Heather	11,700	11,700	11,700	11,700	0 322		1	
44.002-2-32		Goodrich, Terry L. Jr.	90,000	24,000	90,000	90,000	0 210	W	1	1- 63-15.2
44.002-2-33		Phippen, Derec	72,000	7,400	72,000	72,000	0 210		1	1- 77-11
44.002-2-35		Calnon, William R.	7,200	7,200	7,200	7,200	0 910		1	
44.002-2-36		Rufa, Jason	6,700	6,700	6,700	6,700	0 322	W	1	1-105- 1.1
44.002-3-1		Locke, Michael S.	17,800	17,800	17,800	17,800	0 910		1	1- 82- 8
44.002-3-2		Butcher, Dale	280,000	57,900	280,000	280,000	0 240		1	1- 27-11.1
44.002-3-3		Wilson, Michael	35,000	15,000	35,000	35,000	0 271		1	1- 27-11.31
44.002-3-4		Frary, Thomas	36,000	8,200	36,000	36,000	0 270		1	1- 32-11
44.002-3-5.1		Snyder, Sylvia	110,000	36,100	110,000	110,000	0 112		1	1- 23- 3
44.002-3-5.21		Seguin, Rick	64,000	15,500	64,000	64,000	0 270		1	
44.002-3-5.311		Sylvia, Snyder	23,100	23,100	23,100	23,100	0 105		1	
44.002-3-6.2		LaBier, Eric	19,000	11,400	19,000	19,000	0 270		1	
44.002-3-6.11		Perras Excavating Incorporated	66,000	66,000	66,000	66,000	0 105		1	1- 33- 1
44.002-3-6.12		Sterling, Robert C.	70,000	25,700	70,000	70,000	0 120		1	
44.002-3-7		Hence, Nick	15,000	15,000	15,000	15,000	0 322		1	1- 15-13
44.002-3-8.2		Ramsdell, Robert	65,000	16,300	65,000	65,000	0 270		1	
44.002-3-8.11		Snyder, Sylvia	36,500	36,500	36,500	36,500	0 105		1	1- 23- 4
44.002-3-8.12		Bell, David Jr.	49,000	14,200	49,000	49,000	0 270		1	
44.002-3-8.13		Sova, John L.	25,000	13,900	25,000	25,000	0 270		1	

School District	402001	Brasher Falls	2019	-----	2020	-----	Res Prp	O R	T	Account Nbr
Parcel Id		Name	Total Av	Land Av	Total Av	Total Av	Pct Cls	C S S C		
44.002-3-9		Crump, Mark	40,000	40,000	40,000	40,000	0 910	W 1		1- 47-15
44.002-3-9./1		Verizon Wireless	230,000	0	230,000	230,000	0 837	6		
44.002-3-10		Crump, Mark J.	72,000	15,800	72,000	72,000	0 210	1		1- 93-12
44.002-3-11.1		Tessier, Gregory A.	6,700	6,700	6,700	6,700	0 314	1		1- 48- 1
44.002-3-11.2		Tessier, Gregory A.	90,000	20,600	90,000	90,000	0 210	1		
44.002-3-12.1		Crump, Mark J.	15,600	15,600	15,600	15,600	0 910	1		1- 47-14.1
44.002-3-12.2		Beaudin, John M.	75,000	16,000	75,000	75,000	0 210	1		
44.002-3-13		Perras Excavating Incorporated	9,200	9,200	9,200	9,200	0 910	1		1- 32-15
44.002-3-14		Seaver, Lyndon	38,000	38,000	38,000	38,000	0 910	W 1		1-105- 6
44.002-3-15		Taylor, Joey J.	2,500	2,500	2,500	2,500	0 314	1		1- 94-13
44.002-3-17		Bishop, Elvesa Aquino Banan	2,500	2,500	2,500	2,500	0 910	1		1-109- 2
44.002-3-18		Larrow, Gary S.	85,000	14,500	85,000	85,000	0 210	1		1- 16- 2
44.002-3-19.1		Malone, Rose	33,000	16,900	33,000	33,000	0 210	1		1- 23- 2
44.002-3-20		Crump, Rex A.	35,000	6,800	35,000	35,000	0 210	1		1- 22-11
44.002-3-21.1		Anderson, Dustin J.	70,000	19,000	70,000	70,000	0 210	1		1- 97- 8
44.002-3-21.2		Stockholm Sand & Gravel	52,000	48,000	52,000	52,000	0 720	1		
44.002-3-24		Newtown, Rebecca	34,000	17,100	34,000	34,000	0 270	1		1- 27-11.21
44.002-3-25.1		Kelly, Edgar	69,000	28,700	69,000	69,000	95 240	1		1- 52- 9
44.002-3-26.11		Russell, Todd W.	60,000	11,100	60,000	60,000	0 210	1		1- 52- 5.1
44.002-3-26.211		Donie, Sandra P.	94,000	15,100	94,000	94,000	0 210	1		1-52-5.2
44.002-3-27		Crump, Michael A.	49,000	15,300	49,000	49,000	0 210	1		1- 50- 1
44.002-3-28		Phillips, Rosalie E.	60,000	14,800	60,000	60,000	0 270	1		1-109- 3
44.002-3-29		Rheaume, Ashley	72,000	10,500	72,000	72,000	0 210	1		1- 52-11
44.002-3-31		Tessier, Gregory A.	8,700	8,700	8,700	8,700	0 910	1		
44.002-3-32.1		Lalonde, Michelle A.	75,000	17,500	75,000	75,000	0 270	1		1- 79-10
44.002-3-34		Crump, Tracy	14,100	8,100	14,100	14,100	0 910	1		
44.002-4-1.1		Finnegan, Beverly	94,000	60,000	94,000	94,000	62 240	1		1- 92- 4
44.002-5-1		Bell, Randy (LU)	35,000	15,600	35,000	35,000	0 210	1		1- 90-13.2
44.002-5-2.1		Locke, Anna (Lu)	325,000	185,000	325,000	325,000	0 552	1		1- 59- 3
44.002-6-1		Kelly, Matthew S.	3,000	2,000	3,000	3,000	0 910	1		
* 44.003-1-2.1		Bittner, Vanessa L.	132,000	29,300	132,000	132,000	0 240	W 1		1- 49- 1
44.003-1-2.2		Kelsey, Wayne E.	8,000	6,900	8,000	8,000	0 312	1		
44.003-1-2.11		Bittner, Vanessa L.		29,300	132,000	132,000	0 240	W 1		1- 49- 1
* 44.003-1-2.12		St Lawrence County		1	1	1	0 311	8		
44.003-1-3		Moulton, Ray A.	13,400	13,400	13,400	13,400	0 105	1		1- 67-11
* 44.003-1-4		Bond, Dennis A.	68,000	14,000	68,000	68,000	0 270	1		1- 67-15
44.003-1-4.1		Bond, Dennis A.		14,000	68,000	68,000	0 270	1		1- 67-15

<b>Page Totals</b>	<b>Parcels</b>	34	1,870,700	745,200	2,070,700					
--------------------	----------------	----	-----------	---------	-----------	--	--	--	--	--

School District	402001	Brasher Falls	2019	-----	2020	-----	Res Prp	O R	T	Account Nbr
Parcel Id		Name	Total Av	Land Av	Total Av	Total Av	Pct Cls	C S S C		
* 44.003-1-4.2		St lawrence County		1	1		0 311		8	
* 44.003-1-5		Moulton, Stanley F.	153,000	117,000	153,000		0 112		1	1- 67- 9
44.003-1-5.1		Moulton, Stanley F.		117,000	153,000		0 112		1	1- 67- 9
* 44.003-1-5.2		St Lawrence County		1	1		0 311		8	
44.003-1-6		Paolillo, Richard	53,000	53,000	53,000		0 910		1	1- 76-11
44.003-1-7		Moulton, Kyle P.	17,500	17,500	17,500		0 910		1	1- 67- 8
44.003-1-8		Page, Raymond	7,100	7,100	7,100		0 314		1	1-74-7.3
44.003-1-9.1		White, Jacqueline(LU)	92,000	34,100	92,000		0 240		1	1-104- 7
44.003-1-11		Phelix, Gilbert	52,000	8,400	52,000		0 270		1	1- 77- 1
44.003-1-12.1		Wood, Robert G. Jr.	89,000	26,600	89,000		0 240		1	1- 22-12
44.003-1-12.2		Crump, William J.	74,000	17,900	74,000		0 270		1	
44.003-1-13		Cockayne, Stephen	24,000	15,000	24,000		0 270		1	1- 57- 2
44.003-1-14		Moulton, Terry	5,000	4,000	5,000		0 270		1	1- 75-15
44.003-1-15.1		Berger, Debra A.	87,000	42,800	87,000		0 240		1	1- 23- 5
44.003-1-15.2		Ryan, Larry D.	36,000	15,800	36,000		0 270		1	
44.003-1-16.1		Oakes, Thomas W.	192,000	90,700	192,000		0 240		1	1- 60- 8
44.003-1-16.21		Gendler, Michael	125,000	47,000	125,000		0 240		1	
44.003-1-16.22		Hoyt, Aaron V.	118,000	18,300	118,000		0 210		1	
44.003-1-17		Page, Joan L (LU)	80,000	31,600	80,000		0 270		1	1- 74- 2
44.003-1-18		St Lawrence County	49,900	49,900	49,900		0 910		1 R	1- 1- 9
44.003-1-19		Felix, Keith	65,000	17,000	65,000		0 210		1	1- 51- 4
44.003-1-20		Cockayne, Stephen J.	148,000	110,500	148,000		0 113		1	1- 74- 3.1
44.003-1-21.11		Russell, Jeffrey P.	110,000	21,700	110,000		0 271		1	
44.003-1-21.12		Russell, Malcolm F.	9,000	9,000	9,000		0 910		1	
44.003-1-21.211		Bartlett, Shelley M.	118,000	60,400	118,000		0 240		1	1- 86- 1
44.003-1-22		Bartlett, Shelley M.	55,000	45,000	55,000		0 240		1	1- 36-11
44.003-1-23.2		Snyder, Joseph R.	33,000	15,400	33,000		0 270		1	
44.003-1-23.11		Decker's Family Farm, LLC	49,200	49,200	49,200		0 105		1	1-103- 3
44.003-1-24		Bartlett, Shelley M.	11,000	10,000	11,000		0 260		1	1- 4- 4
44.003-1-25		Gooshaw, Timothy P. Jr.	3,800	3,800	3,800		0 314		1	1- 8- 7
44.003-1-26		Rafter, Marsha	63,000	15,100	63,000		0 270		1	1- 23-15
44.003-1-27.1		Smith, Michael	66,000	15,300	66,000		0 210		1	1- 24- 1
44.003-1-29		Tynon, Thomas J.	40,000	10,400	40,000		0 270		1	1- 74- 7.2
44.003-1-30		Tynon, Thomas J.	7,000	7,000	7,000		0 321		1	1- 74- 7.12
44.003-1-31		Wells, James & Etal	5,200	5,200	5,200		0 314		1	1-105-9
44.003-2-2.1		Lord, Thomas B.	24,000	14,000	24,000		0 270		1	1- 59- 6
44.003-2-4.2		Cockayne, Bruce A.	21,000	9,100	21,000		0 270		1	1- 73-14

School District	402001	Brasher Falls	2019	-----	2020	-----	Res Prp	O R	T	Account Nbr
Parcel Id		Name	Total Av	Land Av	Total Av	Total Av	Pct Cls	C S S C		
44.003-2-4.111		Page, Ricky J.	118,000	31,000	118,000	118,000	0 240	1		1- 74- 6.1
44.003-2-4.112		Fefee, Stephen	2,000	1,000	2,000	2,000	0 312	1		
44.003-2-5		Page, Raymond	7,000	2,700	7,000	7,000	0 312	1		1- 74- 8
44.003-2-6.11		Page, Raymond C.	66,000	11,700	66,000	66,000	0 210	1		1-111- 5
44.003-2-7.1		Cockayne, Joyce P (LU)	79,000	15,300	79,000	79,000	0 210	1		1- 19-14
44.003-2-8.1		Pinczes, Caroline	48,000	45,000	48,000	48,000	0 270	1		1- 78- 1
44.003-2-8.2		Green, Dustin (LC)	47,000	18,900	47,000	47,000	0 270	1		
44.003-2-9		Farrell, Amy	64,000	13,900	64,000	64,000	0 210	1		1- 74- 1
44.003-2-10		LaRose, Dale	70,000	11,900	70,000	70,000	0 210	1		1- 23-13
44.003-2-11		Bird, Stuart	4,000	4,000	4,000	4,000	0 314	1		1- 20- 1
44.003-2-12.1		Town Of Stockholm	375,000	17,200	375,000	375,000	0 651	8		8-118- 2
44.003-2-13.1		Town Of Stockholm	3,300	3,300	3,300	3,300	0 314	8		1- 75- 4
44.003-2-13.2		Nicholville Telephone Co	8,200	6,100	8,200	8,200	0 831	6		
44.003-2-14		Leggue, Denise M.	59,000	16,200	59,000	59,000	0 210	1		1- 59- 7
44.003-2-15		Bronson, Michael A.	74,000	12,300	74,000	74,000	0 210	1		1- 20- 6
44.003-2-16		Smith, Kenneth C.	89,000	12,300	89,000	89,000	0 210	1		1- 29- 2
44.003-2-17		Russell, Jeffery	60,000	11,800	60,000	60,000	0 210	1		1-106- 2
44.003-2-18		Grainger, Lee Stewart	275,000	38,000	275,000	275,000	0 240	1		1- 46-10
44.003-2-19		George, Keith	57,000	21,200	57,000	57,000	0 210	1		1- 37-10
44.003-2-20		Martinez, Rafael L.	72,000	15,300	72,000	72,000	0 210	1		1- 32- 4
44.003-2-21		Pinczes, Matyas	9,000	8,300	9,000	9,000	0 312	1		1- 78- 2
44.003-2-22		Aidun, Meredith M.	29,800	29,800	29,800	29,800	0 910	1		1- 46-14.1
44.003-2-23		Lemieux, Maurice P (LU)	99,000	14,300	99,000	99,000	0 210	1		1- 58- 3
44.003-2-24.2		Shantie, Julie A.	39,500	39,500	39,500	39,500	0 322	1		
44.003-2-24.11		Weegar, Ronald J.	49,000	27,400	49,000	49,000	0 270	1		1- 58- 4
44.003-2-25.1		Ling, Connie	81,000	28,800	81,000	81,000	0 270	1		1-102-12
44.003-2-25.2		Ling, Bobby Jo L.	39,000	17,800	39,000	39,000	0 270	1		
44.003-2-26.2		Arquiett, Randy A.	87,000	15,400	87,000	87,000	0 210	1		1- 46-14.2
44.003-2-27		Judware, Douglas J. Jr.	25,500	15,700	25,500	25,500	0 270	1		1- 62- 1
44.003-2-28		Russell, Dennis	70,000	9,000	70,000	70,000	0 210	1		1- 64-12
44.003-2-29		Norquest, Edward	5,000	5,000	5,000	5,000	0 322	1		1-102-11
44.003-2-30		Norquest, Edward	5,000	5,000	5,000	5,000	0 311	1		1-102-10
44.003-2-31		Selleck, Diane	35,000	9,200	35,000	35,000	0 270	1		1- 11-11
44.003-2-32		Oney, Kevin M.	28,000	11,700	28,000	28,000	0 270	1		1- 71- 1
44.003-2-33		Delosh, Leslie E.	82,000	13,800	82,000	82,000	0 210	1		1- 71- 2
44.003-2-34		Hagelund, Cheryl	1,500	1,500	1,500	1,500	0 314	1		1- 46- 9
44.003-2-35.2		Reilley, Terry E.	135,000	27,600	135,000	135,000	0 240	1		

<b>Page Totals</b>	<b>Parcels</b>	37	2,397,800	588,900	2,397,800					
--------------------	----------------	----	-----------	---------	-----------	--	--	--	--	--

School District	402001	Brasher Falls	2019	-----	2020	-----	Res Prp	O R	T	Account Nbr
Parcel Id		Name	Total Av	Land Av	Total Av	Total Av	Pct Cls	C S S C		
44.003-2-35.11		Hagelund, Janice (LU)	12,000	12,000	12,000	12,000	0 910		1	1- 42- 7
44.003-2-35.12		Butler, Patrick J.	53,000	53,000	53,000	53,000	0 910		1	
44.003-2-35.31		Hagelund, George (LU)	500	500	500	500	0 311		1	
44.003-2-35.32		Hagelund, George (LU)	2,000	2,000	2,000	2,000	0 311		1	
44.003-2-36		Shantie, Julie A.	17,000	16,000	17,000	17,000	0 312		1	
44.003-3-1		Mason, Chad	72,000	17,800	72,000	72,000	0 210		1	1- 79-13
44.003-3-2		Bailey, Gregory A.	105,000	15,500	105,000	105,000	0 210		1	1- 96-12
44.003-3-3.1		Bailey, Gregory A.	28,800	28,800	28,800	28,800	0 910		1	1- 27- 3
44.003-3-3.2		Cheney, Ethan (LC)	39,000	19,000	39,000	39,000	0 210		1	
44.003-3-4.12		Fiacco, Joseph	62,000	15,400	62,000	62,000	0 210		1	
44.003-3-4.111		Marsh, Morgan(LU)	120,000	60,800	120,000	120,000	0 240		1	1- 61-12
44.003-3-4.112		Butler, Patrick J.	11,600	11,600	11,600	11,600	0 910		1	
44.003-3-4.113		Allen, Michael C.	7,400	7,400	7,400	7,400	0 910		1	
44.003-3-5		Bailey, Hannah (LU)	44,000	10,000	44,000	44,000	0 210		1	1- 3-13
44.003-5-1		Moulton, Ray A.	47,000	16,700	47,000	47,000	0 210		1	
44.004-1-2.1		Dominy, Henry (LU)	52,000	47,600	52,000	52,000	0 910		1	1- 90-12
44.004-1-2.2		Dominy's Real Estate, LLC	58,700	58,700	58,700	58,700	0 910		1	
44.004-1-3		Dominy, Henry (LU)	12,500	12,500	12,500	12,500	0 910		1	1- 97- 7
44.004-1-4		Donie, Larry M.	43,000	43,000	43,000	43,000	0 910		1	1- 27-10
44.004-1-5		New York State Parks	125,200	125,200	125,200	125,200	0 961		8	8-116- 6
44.004-1-7		Scott, Wilbur	15,100	15,100	15,100	15,100	0 910		1	1- 88- 8
44.004-1-8		Seaway Timber Harvesting	19,800	19,800	19,800	19,800	0 910		1	1-105- 2
44.004-1-9		Peets, Terry J & ETAL	20,000	14,400	20,000	20,000	0 312		1	1- 44- 5
44.004-1-11		Kelly, Joshua	92,000	25,800	92,000	92,000	0 240		1	
44.004-2-1		Stockholm Sand & Gravel	27,900	27,900	27,900	27,900	0 105	W	1	1- 97- 9
44.004-2-2.3		O'Higgins, Josephine (LU)	85,000	27,800	85,000	85,000	95 240	W	1	1- 97- 6.3
44.004-2-2.11		Brown, Helen K (Estate)	4,500	4,500	4,500	4,500	0 322	W	1	1- 97- 6.1
44.004-2-2.12		Thompson, Bernard R.	2,000	2,000	2,000	2,000	0 314	W	1	
44.004-2-3		New York State Reforestation	45,000	45,000	45,000	45,000	0 941		3	0350205
44.004-2-4.2		Taylor, Joey J.	50,000	3,500	50,000	50,000	0 210		1	
44.004-2-4.12		Taylor, Joey J.	6,000	4,000	6,000	6,000	0 312		1	
44.004-2-4.111		Taylor, Linda(LU)	90,000	16,000	90,000	90,000	0 240	W	1	1- 95-13
44.004-2-4.112		Taylor, Linda L (LU)	25,000	25,000	25,000	25,000	0 910		1	
44.004-2-5		Parmer, Georgia	100,000	50,300	100,000	100,000	75 240	W	1	1- 87-14
44.004-2-6		Steenberg, Cynthia L.	20,000	8,000	20,000	20,000	0 270	W	1	1- 82- 9
44.004-2-7		Buckton Union Cemetery	7,600	7,600	7,600	7,600	0 695		8	8-117- 7
44.004-2-8.1		Hartson, Roger Carlton Jr.	27,000	27,000	27,000	27,000	0 322	W	1	1- 66- 2

<b>Page Totals</b>		<b>Parcels</b>	37	1,549,600	897,200	1,549,600				
--------------------	--	----------------	----	-----------	---------	-----------	--	--	--	--

School District	402001	Brasher Falls	2019	-----	2020	-----	Res Prp	O R	T	Account Nbr
Parcel Id		Name	Total Av	Land Av	Total Av	Total Av	Pct Cls	C S S C		
44.004-2-9		Hartson, Roger Carlton Jr.	3,800	3,800	3,800	3,800	0 314		1	1- 65-15
44.004-2-10		Chambers, Leary P.	24,000	24,000	24,000	24,000	0 910		1	1- 16- 3
44.004-2-12		Ramsdell, Timothy	2,000	2,000	2,000	2,000	0 314	W	1	
44.004-2-13		New York State Reforestation	31,700	31,700	31,700	31,700	0 941		3	0370001
44.004-2-14		New York State Reforestation	88,500	88,500	88,500	88,500	0 941		3	0380003
44.004-2-15		New York State Parks	40,700	40,700	40,700	40,700	0 961		8	8-116- 4
44.004-2-16		Meyer, Margaret E.	13,000	13,000	13,000	13,000	0 314	W	1	
44.004-2-17		Sullivan, James E. Jr.	136,000	20,000	136,000	136,000	0 210	W	1	
44.004-2-18		Rothermel, Douglas J.	12,000	12,000	12,000	12,000	0 314	W	1	
44.004-2-19		Wilson, Michael F.	60,000	20,000	60,000	60,000	0 270	W	1	
44.004-2-20		Rothermel, Douglas J.	12,000	12,000	12,000	12,000	0 314	W	1	
44.004-2-21		Kahn, George R.	12,000	12,000	12,000	12,000	0 314	W	1	
44.004-2-22		Kahn, George R.	12,000	12,000	12,000	12,000	0 314	W	1	
44.004-2-23		Kahn, George R.	12,500	12,500	12,500	12,500	0 314	W	1	
44.004-2-24		Aitmaatallah, Tarik	12,500	12,500	12,500	12,500	0 314	W	1	
44.004-2-25		Barrett, William J.	45,000	19,700	45,000	45,000	0 210		1	
44.004-2-26		Barrett, William J.	22,000	8,000	22,000	22,000	0 312	W	1	
44.004-2-27		Crump, Mark J. Jr.	70,000	19,100	70,000	70,000	0 210		1	
44.004-2-28		Crump, Mark J. Jr.	11,000	11,000	11,000	11,000	0 314	W	1	
44.004-2-29		Barrigar, Aaron J.	80,000	17,100	80,000	80,000	0 210	W	1	
44.004-2-30		Montgomery, David L. Jr.	12,000	12,000	12,000	12,000	0 314	W	1	
44.004-2-31		Page, Benjamin G.	100,000	19,400	100,000	100,000	0 210	W	1	
44.004-2-32		Compo, Robert J.	35,000	19,600	35,000	35,000	0 270	W	1	
44.004-2-33		Fiorisi, Carmine	42,000	19,700	42,000	42,000	0 270	W	1	
44.004-2-34		Johnston, Russell	13,000	13,000	13,000	13,000	0 314	W	1	
44.004-2-35		McCarthy, Robert C.	37,000	17,800	37,000	37,000	0 270		1	
44.004-2-36		Barber, Craig L.	37,000	16,100	37,000	37,000	0 270		1	
44.004-2-38		Ramsdell, Timothy T.	7,200	7,200	7,200	7,200	0 910		1	1- 27- 8
44.004-2-39		Burnett, Donald G.	72,000	13,600	72,000	72,000	0 210		1	1- 53- 5.2
44.004-2-40		Parmer, Georgia	9,000	6,000	9,000	9,000	0 260	W	1	9-999-179
44.004-2-41		Ramsdell, Hunter J.	67,000	17,900	67,000	67,000	0 270		1	1- 14- 9
44.004-2-42		Ramsdell, Timothy T.	2,000	2,000	2,000	2,000	0 105		1	
44.004-2-43		Ramsdell, Timothy T.	5,000	5,000	5,000	5,000	0 105		1	
44.004-3-1		New York State Parks	125,200	125,200	125,200	125,200	0 961		8	
44.004-3-2		Donalis, Jarred S.	4,000	2,000	4,000	4,000	0 260		1	1- 33- 5
44.004-3-3		Bailey, Gregory A.	7,400	7,400	7,400	7,400	0 910		1	1- 61- 6
44.004-3-4		Yandoh, John W. Jr.	14,000	7,800	14,000	14,000	0 910		1	1-107-11
<b>Page Totals</b>		<b>Parcels</b>	37	1,289,500	703,300	1,289,500				

School District	402001	Brasher Falls	2019	-----	2020	-----	Res Prp	O R	T	Account Nbr
Parcel Id		Name	Total Av	Land Av	Total Av	Total Av	Pct Cls	C S S C		
44.004-3-5		Cantwell, Leon	4,000	4,000	4,000	4,000	0 910		1	1- 88- 9
44.004-3-6		Mitchell, Donald J (LU)	15,000	15,000	15,000	15,000	0 910		1	1- 41- 9
44.004-3-7		Scott, Robert	17,600	17,600	17,600	17,600	0 910		1	1- 88-15
44.004-3-8		Casey, Scott A.	7,600	7,600	7,600	7,600	0 910		1	1-105- 5
44.004-3-9		Casey, Scott A.	35,000	10,000	35,000	35,000	0 260		1	1- 11- 8
44.004-3-10		Nusim, Rosemary	11,000	11,000	11,000	11,000	0 910		1	1- 36- 1
44.004-3-11		Peets, Brenda Lee	5,900	5,900	5,900	5,900	0 910		1	1- 52- 6
44.004-3-12		Casey, Scott A.	4,800	4,800	4,800	4,800	0 910		1	1- 37-11
44.004-3-14		Tansey, Beatrice	8,500	8,500	8,500	8,500	0 910		1	1- 95- 8
44.004-3-15		Dufresne, Raymond	7,000	7,000	7,000	7,000	0 910		1	1- 6-15
44.004-3-16		LaValley, Taneshia M.	100,000	52,600	100,000	100,000	0 240		1	1-111-13.1
44.004-3-17		Williamson, Howard & Etal	20,000	20,000	20,000	20,000	0 910		1	1- 91-10
44.004-3-18		Peets, Craig M.	70,000	23,600	70,000	70,000	0 210		1	1- 91- 9
44.004-3-19		Mitchell, Lisa	65,000	14,500	65,000	65,000	0 210		1	1- 88- 3
44.004-3-20		Barlow, Jacob C.	47,000	37,200	47,000	47,000	0 260		1	1- 88-14
44.004-3-21		Tabor, Kimberly Snell	70,000	16,000	70,000	70,000	0 270		1	
44.004-3-22		Tabor, Kimberly Snell	2,000	2,000	2,000	2,000	0 314		1	
45.001-1-4.1		Roach, Steven M.	48,000	8,500	48,000	48,000	0 210		1	1- 73- 3
45.001-1-5		Manning, Gerald T.	112,000	37,600	112,000	112,000	88 240		1	1- 20-12
45.001-1-6.1		McCarthy, Victoria J.	96,000	16,600	96,000	96,000	0 210		1	1- 62-15.1
45.001-1-6.2		McCarthy, Nancy M.	35,000	15,100	35,000	35,000	0 270		1	
45.001-1-6.3		Mccarthy, Victoria	42,000	15,200	42,000	42,000	0 270		1	
45.001-1-6.4		Mccarthy, James P.	20,000	9,000	20,000	20,000	0 484		1	
45.001-1-8.1		Roach, Rodney W.	157,000	107,400	157,000	157,000	0 240	W	1	1- 83- 4
45.001-1-8.2		McCarthy, James P.	2,000	2,000	2,000	2,000	0 311		1	
45.001-1-8.3		McCarthy, Nancy M.	38,000	14,000	38,000	38,000	0 270		1	
45.001-1-9		Francis, Edwin	80,000	29,000	80,000	80,000	0 240		1	1- 35- 3
45.001-1-10		Cline, David M.	56,000	12,800	56,000	56,000	0 210		1	1- 19-13
45.001-1-11		Horan, Mark D.	138,000	60,800	138,000	138,000	0 240		1	1- 57-13
45.001-1-12.2		Ryan, Larry D.	60,000	15,000	60,000	60,000	0 210		1	1-98-13.2
45.001-1-13		Weegar, Richard E.	18,500	18,500	18,500	18,500	0 910		1	1- 75- 2
45.001-1-14.1		Holmes, Jason	139,000	76,800	139,000	139,000	0 240		1	1- 98-14
45.001-1-15.12		Montgomery, David	35,000	15,900	35,000	35,000	0 210		1	
45.001-1-15.21		Montgomery, Melvin	46,000	15,600	46,000	46,000	0 210		1	1-94-7.2
45.001-1-15.111		Montgomery, David	22,800	22,800	22,800	22,800	0 910		1	1- 94- 7.1
45.001-1-16		Whyland, Jane M.	10,900	10,900	10,900	10,900	0 910		1	1- 7- 6
45.001-1-17		Whyland, Jane M.	11,500	11,500	11,500	11,500	0 910		1	1- 10- 7

<b>Page Totals</b>	<b>Parcels</b>	37	1,658,100	772,300	1,658,100					
--------------------	----------------	----	-----------	---------	-----------	--	--	--	--	--

School District	402001	Brasher Falls	2019	-----	2020	-----	Res Prp	O R	T	Account Nbr
Parcel Id		Name	Total Av	Land Av	Total Av	Total Av	Pct Cls	C S S C		
45.001-1-18		Whyland, Jane M.	30,000	25,600	30,000	30,000	0 910	1		1-101-10
45.001-1-19.12		Holmes, Jason	45,100	45,100	45,100	45,100	0 910	1		
45.001-1-19.111		Hunter, Jeffrey S.	56,300	56,300	56,300	56,300	0 910	1		1- 77- 2
45.001-1-20		Hunter, Jeffrey	37,000	27,100	87,000	87,000	0 240	1		1- 95- 4
45.001-1-21		LaBier, Eric Jr.	66,000	24,000	66,000	66,000	0 240	1		1- 96- 2
45.001-1-22		Montgomery, Melvin M.	85,000	40,000	85,000	85,000	0 280	1		1- 94-11
45.001-1-23		Jandreau, Larry	68,000	15,000	68,000	68,000	0 270	1		1- 25- 4
45.001-1-24.2		Ryan, Larry D. Sr.	18,000	15,100	18,000	18,000	0 270	1		1- 98-15.2
45.001-1-24.11		Ryan, Larry D.	22,300	22,300	22,300	22,300	0 322	1		1- 98-15.11
45.001-1-26		New York State Reforestation	61,200	61,200	61,200	61,200	0 941	3		0350105
45.001-1-27		Baker, Steward (Estate)	1,600	1,600	1,600	1,600	0 314	1		1- 4- 1
45.001-1-28.1		Mccarthy, James	1,500	1,500	1,500	1,500	0 314	1		1- 81-12.22
45.001-1-29		Proper, Donald E.	61,000	15,900	61,000	61,000	0 270	1		1- 79- 6.2
45.001-1-31		New York State Reforestation	108,600	108,600	108,600	108,600	0 941	3		0360003
45.003-1-1		Seaway Timber Harvesting Inc	15,000	15,000	15,000	15,000	0 910	1		1- 87-12
45.003-1-2		Wright, Tina	7,000	7,000	7,000	7,000	0 910	1		1- 8- 2
45.003-1-3.1		Proper, Georgia	50,000	23,100	50,000	50,000	0 210	1		1- 79- 6.1
45.003-1-4		Seaway Timber Harvesting Inc	16,700	16,700	16,700	16,700	0 910	1		1- 87-11
45.003-1-5.1		Labier, Eric J.	40,000	22,400	40,000	40,000	0 270	1		1- 94-14
45.003-1-5.2		Lapage, Kristy L.	38,000	12,500	38,000	38,000	0 210	1		
45.003-1-6		Ladouceur, Garrick A.	27,300	27,300	27,300	27,300	0 910	1		1-101- 5
45.003-1-7.1		McCarthy, Richard D.	11,500	11,500	11,500	11,500	0 910	1		1- 55-14
45.003-1-7.2		Taylor, Anita	28,000	15,000	28,000	28,000	0 270	1		
45.003-1-7.3		Charleson, Ronald Jr.	28,000	15,000	28,000	28,000	0 270	1		
45.003-1-7.51		Parker, Merry Jo	46,000	16,000	46,000	46,000	0 270	1		
45.003-1-8.1		Garvin, William	3,000	3,000	3,000	3,000	0 314	1		1- 28-11.1
45.003-1-8.2		Arquiett, Richard M. II.	47,000	15,200	47,000	47,000	0 270	1		1-28-11.2
45.003-1-10		Montgomery, Melvin	40,000	16,000	40,000	40,000	0 270	1		1- 70-10
45.003-1-11.11		McCarthy, Richard D.	95,000	28,600	95,000	95,000	0 240	1		1-81-12.11
45.003-1-11.12		Mccarthy, James P.	7,900	7,900	7,900	7,900	0 322	1		
45.003-1-20.1		Moore, Lloyd	37,000	33,700	37,000	37,000	0 312	1		1- 66- 4
45.003-1-20.2		McCarthy, Richard D.	4,000	4,000	4,000	4,000	0 311	1		
45.003-1-21		Bryant, Barbara	59,000	15,200	59,000	59,000	0 210	1		1- 94-10
45.003-1-23		Bond, Devon K & Kayla	100,000	15,900	100,000	100,000	0 210	1		1- 95- 2
45.003-1-24.1		Evans, Lisa Marie	11,000	11,000	11,000	11,000	0 910	1		1- 94-15
45.003-1-24.21		Bond, Devon K & Kayla	15,800	15,500	15,800	15,800	0 312	1		
45.003-1-24.22		Rookey, Cortney F.	76,000	19,100	76,000	76,000	0 210	1		
<b>Page Totals</b>		<b>Parcels</b>	37	1,464,800	825,900	1,514,800				



School District	402001	Brasher Falls	2019	-----	2020	-----	Res Prp	O R	T	Account Nbr
Parcel Id		Name	Total Av	Land Av	Total Av	Total Av	Pct Cls	C S S C		
45.003-1-25		McDonald, Joyce I.	75,000	21,000	75,000	75,000	0 210	1		1- 47- 1
45.003-1-26.2		Thompson, Roy	56,000	21,600	56,000	56,000	0 210	1		1-93-14
45.003-1-26.11		Dunbar, Kevin (Lu)	93,000	75,000	93,000	93,000	0 270	1		1- 93-14
45.003-1-27.1		Zook, Jacob M.	95,000	48,800	115,000	115,000	70 240	1		1- 28- 2
45.003-1-27.2		Dougan, Billy L.	5,100	5,100	5,100	5,100	0 910	1		
45.003-1-28		LaGarry, William J.	121,000	42,000	121,000	121,000	0 240	1		1- 87- 6
45.003-1-29		Chorba Family Revocable Trust	140,000	32,400	140,000	140,000	0 240	1		1- 36-12
45.003-1-30.12		LaGarry, Nathaniel J.	49,000	17,000	49,000	49,000	0 270	1		
45.003-1-30.111		Ramsdell, Walter	89,000	29,000	89,000	89,000	0 271	1		1- 53- 5.1
45.003-1-30.112		Ramsdell, Scott E.	60,000	19,100	60,000	60,000	0 210	1		
45.003-1-31.1		Joanette, Leonide (LU)	25,000	15,100	25,000	25,000	0 270	1		1-93-15
45.003-1-31.211		O'Brien, Robert	250,000	90,700	250,000	250,000	74 240	1		1-93-15
45.003-1-31.212		O'Brien, Shaun M.	87,000	17,500	87,000	87,000	0 270	1		
45.003-1-35.1		Mitchell, Albert	65,000	28,200	65,000	65,000	0 240	1		1-42-4.2
45.003-1-35.2		Wagner, Philip R. Sr..	190,000	23,500	190,000	190,000	0 210	1		
45.003-1-35.3		Bradish, Patrick W.	2,000	2,000	2,000	2,000	0 314	1		
45.003-2-1.2		Bell, Donald	75,000	15,700	75,000	75,000	0 210	1		1- 94- 9.2
45.003-2-1.12		Guyette, Amy B.	55,000	17,300	55,000	55,000	0 210	1		1- 94- 9.12
45.003-2-1.112		Burnett, Dennis R (LC)	68,000	43,000	68,000	68,000	72 240	1		
45.003-2-2		Robinson, Kristle L.	30,000	15,100	30,000	30,000	0 270	1		1- 66- 3
45.003-2-3		Newtown, Patricia A.	30,000	9,400	30,000	30,000	0 270	1		1- 71- 7
45.003-2-4		Guest, Victoria R.	38,700	38,700	38,700	38,700	0 910	1		1- 87-13
45.003-2-5		Dell'oso, Paolo	9,300	9,300	9,300	9,300	0 910	1		1- 94- 8
45.003-2-6		Stagliano, Michael V.	24,000	24,000	24,000	24,000	0 910	1		1-104- 5
45.003-2-7		Aldous, Matthew	90,000	25,600	90,000	90,000	0 240	1		1-111-11
45.003-2-9		Martin, Merle H.	3,000	3,000	3,000	3,000	0 314	1		
45.003-2-10		Hunter, Michael J.	15,000	12,000	15,000	15,000	0 270	1		
45.003-2-11		Martin, Merle H.	23,200	37,000	52,000	52,000	0 240	1		
45.003-4-8.1		Jenkins, Robert E.	55,000	38,000	55,000	55,000	0 270	1		1- 50- 3
45.003-4-8.2		Huse, Dylan J.	34,700	34,700	34,700	34,700	0 105	1		
45.003-4-9.1		Kerberg, Kimberly J.	28,000	15,900	28,000	28,000	0 210	1		1-101- 6
45.003-4-9.2		Huse, Dylan J.	48,000	24,000	48,000	48,000	0 240	1		
45.003-4-10		Burnett, Dale	110,000	52,300	110,000	110,000	0 240	1		1- 7-15
45.003-4-11		Burnett-Windt, Luella R.	60,000	11,800	60,000	60,000	0 210	1		1- 79- 5
45.003-4-13.11		Burnett, Bryan P.	40,000	17,300	40,000	40,000	0 210	1		1-112- 2
45.003-4-13.12		SFLH, LLC	16,400	16,400	16,400	16,400	0 105	1		
45.003-4-13.21		Burnett, Jonathan	89,000	23,000	89,000	89,000	0 240	1		

<b>Page Totals</b>	<b>Parcels</b>	37	2,344,400	971,500	2,393,200					
--------------------	----------------	----	-----------	---------	-----------	--	--	--	--	--

School District	402001	Brasher Falls	2019	-----	2020	-----	Res Prp	O R	T	Account Nbr
Parcel Id		Name	Total Av	Land Av	Total Av	Total Av	Pct Cls	C S S C		
45.003-4-13.22		Stauffer, Aaron	9,000	9,000	9,000	9,000	0 105		1	
45.003-4-14.1		SFLH, LLC	16,400	16,400	16,400	16,400	0 105		1	1-101- 9
45.003-4-14.2		Ramsdell, Timothy T.	70,000	17,000	70,000	70,000	0 210		1	1-101-9
45.003-4-15.2		Roberts, Carol Berger	50,000	17,000	50,000	50,000	0 117		1	
45.003-4-15.11		Roberts, Carol Berger	69,000	18,700	69,000	69,000	0 210		1	1- 83- 8
45.003-4-16.11		Ninestein, Andrea L.	40,000	40,000	40,000	40,000	0 910		1	1- 8- 1
45.003-4-17.1		SFLH, LLC	51,700	51,700	51,700	51,700	0 321		1	1- 17- 1
45.003-4-18.1		Nelson, Cherie L.	135,000	51,500	135,000	135,000	50 112		1	1- 50- 2
45.003-4-23.1		SFLH, LLC	1,000	1,000	1,000	1,000	0 105		1	1-100-11
45.003-4-23.21		Burnett, Jonathan	40,000	23,000	40,000	40,000	0 240		1	
45.003-4-24		SFLH, LLC	540,000	372,000	540,000	540,000	0 112		1	
45.003-4-26		Evans, Lisa Marie	12,000	12,000	12,000	12,000	0 320		1	1- 95- 1.11
45.062-1-1		Stone, Laurie J.	27,000	9,200	27,000	27,000	0 270		1	1- 94- 9.11
45.062-1-2		Crump, Stanley F.	40,000	12,900	40,000	40,000	0 270		1	1- 22- 1
45.062-1-3		Padgett, Wanda J.	26,000	16,000	26,000	26,000	0 270		1	1- 32- 2
45.062-1-4		Durant, Michael	64,000	15,000	64,000	64,000	0 210		1	1-108- 5
45.062-1-5		Bond, Dale	36,000	14,200	36,000	36,000	0 270		1	1- 87-15
45.062-1-6		Prashaw, Sally (Lu)	65,000	9,500	65,000	65,000	0 210		1	1- 78-14
45.062-1-7		Prashaw, Sally (Lu)	1,000	1,000	1,000	1,000	0 311		1	1- 78-15
45.062-1-8		Bond, Daryl A.	72,000	17,000	72,000	72,000	0 280		1	1-81-12.12
45.062-1-9		Stuart, Mary Jo (Lu)	30,000	19,400	30,000	30,000	0 270		1	1- 81-12.3
45.062-1-10		Brothers, Roy E. II.	7,000	3,000	5,000	5,000	0 312		1	1- 81-12.2
45.062-1-11		Bond, Dwayne	58,000	15,000	58,000	58,000	0 210		1	1- 71-12
45.062-1-12		Ramsdell, Jonathan	107,000	18,000	107,000	107,000	0 210		1	
45.062-1-13		Evans, David M. Jr.	76,000	15,400	76,000	76,000	0 270		1	
45.062-1-14.1		Sweeney, Arthur(LU)	79,000	13,000	79,000	79,000	0 210		1	1- 94- 6
45.062-1-14.2		Sweeney, Scott E.	86,000	12,000	86,000	86,000	0 210		1	
45.062-1-15		St Lawrence County	16,000	10,300	16,000	16,000	0 450		1 R	1- 94-12
45.062-1-16		Sweeney, Scott E.	200	200	200	200	0 105		1	
45.062-1-17		Ashlaw, Jenna	40,000	15,000	45,000	45,000	0 210		1	
45.063-1-4.1		Wilson, Michael	25,000	15,000	25,000	25,000	0 210		1	1- 94- 9.3
45.063-1-5		Shatraw, Deborah	72,000	15,400	72,000	72,000	0 270		1	
45.063-1-6		Stone, Brian	85,000	16,400	85,000	85,000	0 210		1	1- 3- 5
45.063-1-7.1		Aslanian, Jason V.	39,000	17,500	39,000	39,000	0 270		1	1- 82-14.11
45.063-1-7.2		Stone, Joyce M (Estate)	200	200	200	200	0 311		1	
45.063-1-8		Ott, Shirley	30,000	15,000	30,000	30,000	0 270		1	1- 82-14.3
45.063-1-9		Thomas, Charles	30,000	14,000	30,000	30,000	0 270		1	1- 82-14.2

School District	402001	Brasher Falls	2019	-----	2020	-----	Res Prp	O R	T	Account Nbr
Parcel Id		Name	Total Av	Land Av	Total Av	Total Av	Pct Cls	C S S C		
45.063-1-10		Hunter, Lynn	72,000	13,600	72,000	72,000	0 210	1		1-82-14.2
45.063-1-11		Brown, Gunnar	85,000	15,300	85,000	85,000	0 210	1		1- 95- 1.2
45.063-1-12		Shatraw, Travis U.	67,000	16,600	67,000	67,000	0 230	1		1- 95- 1.12
45.063-1-14		Willis School House	5,000	5,000	5,000	5,000	0 695	8		8-117- 1
45.063-1-15		Black, David	25,000	10,800	25,000	25,000	0 210	1		1- 83- 2.1
45.063-1-16		Durant, Emily	60,000	13,900	60,000	60,000	0 210	1		1- 83- 1
45.063-1-17		Black, Donald	28,000	10,000	28,000	28,000	0 210	1		1- 82- 15
45.063-1-19.1		Black, David E.	110,000	16,000	110,000	110,000	0 210	1		1- 83- 2.2
54.001-1-20		Ellis Neighborhood Cemetery	3,900	3,900	3,900	3,900	0 695	8		8-117- 5
54.002-2-31		Decker's Family Farm, LLC	51,400	51,400	51,400	51,400	0 105	1		1- 15-12
55.001-1-1		Cockayne, Fred	52,000	12,200	52,000	52,000	0 210	1		1- 22-15
55.001-1-2.2		Eggleston, Alan W.	215,000	48,100	215,000	215,000	0 240	1		
55.001-1-2.3		Eggleston, Alan W.	41,600	41,600	41,600	41,600	0 910	1		
55.001-1-3.2		Close, Jan S.	340,000	94,200	340,000	340,000	0 240	1		
55.001-1-7.1		Hogan, Donald G.	15,000	15,000	15,000	15,000	0 322	1		1- 39- 2
55.001-1-8.1		Hogan, Donald G.	11,000	11,000	11,000	11,000	0 322	1		1- 39- 1.1
55.001-1-8.21		Hogan, Donald G.	120,000	46,750	120,000	120,000	0 240	1		1- 39- 1.2
55.001-1-8.22		Hogan, Donald G.	8,400	8,400	8,400	8,400	0 971	1		
55.001-1-8.23		Hogan, Donald G.	19,550	19,550	19,550	19,550	0 910	1		
55.001-1-11		Hogan, Donald G.	4,000	4,000	4,000	4,000	0 910	1		1- 38-15
55.001-1-12		Marsh, Eric A.	142,000	66,800	142,000	142,000	0 240	1		1- 61-14
55.001-1-13		Marsh, Morgan (LU)	100,000	54,000	100,000	100,000	0 112	1		1- 61-15.1
55.001-1-14		Benedict, Waneta	29,000	15,300	29,000	29,000	0 270	1		1- 88-11
55.001-1-15		Guyette, David Meryl	7,800	7,800	7,800	7,800	0 322	1		1- 88-10
55.001-1-16		Guyette, David Meryl	69,000	50,000	69,000	69,000	0 240	1		1- 88- 7
55.001-1-17		Wilson, Michael F.	25,000	15,000	25,000	25,000	0 210	1		1- 9- 2
55.001-1-18.1		Marsh, Michael A.	48,000	42,000	48,000	48,000	0 240	1		1- 61- 8
55.001-1-18.2		Phippen, Phillip	12,000	12,000	12,000	12,000	0 910	1		
55.001-1-20		Hamm, Seth	42,800	42,800	42,800	42,800	0 910	1		1- 61-15.2
55.001-1-21.1		Grover, Richard	34,300	34,300	34,300	34,300	0 321	1		1- 88- 5.3
55.001-1-21.2		Siebert, Arthur F.	2,300	2,300	2,300	2,300	0 910	1		
55.001-1-23		Marsh, Eric A.	5,200	5,200	5,200	5,200	0 314	1		1- 61-13
55.001-1-24		Sevick, Bruce H.	7,000	7,000	7,000	7,000	0 314	1		1- 88- 5.2
55.001-1-36		Everhart, Kenneth	700	700	700	700	0 910	1		
55.001-1-37.1		Marsh, Patricia E (LU)	67,000	17,800	67,000	67,000	0 210	1		
55.001-1-38		Marsh, Gregory S.	58,000	15,500	58,000	58,000	0 210	1		
55.001-1-39.1		McConnell, Alexander J.	19,500	19,500	19,500	19,500	0 311	1		
<b>Page Totals</b>		<b>Parcels</b>	37	2,003,450	865,300	2,003,450				

School District	402001	Brasher Falls	2019	-----	2020	-----	Res Prp	O R	T	Account Nbr
Parcel Id		Name	Total Av	Land Av	Total Av	Total Av	Pct Cls	C S S C		
55.001-1-40		Bailey, Hannah (LU)	5,200	5,200	5,200	5,200	0 910	1		1- 3-12
55.001-1-42		Reynolds, Michael S.	40,000	15,100	40,000	40,000	0 210	1		1- 86-13
55.001-1-47		Siebert, Arthur F.	28,000	28,000	28,000	28,000	0 910	1		1- 88- 5.4
55.001-1-48		Siebert, Arthur F.	100,000	32,500	100,000	100,000	0 240	1		
55.002-1-2		Guyette, David Meryl	40,300	40,300	40,300	40,300	0 910	1		1- 88- 6
55.002-1-3		Sponenburg, Emma(LU)	5,800	5,800	5,800	5,800	0 910	1		1- 79-11
55.002-1-4		Seaway Timber Harvesting Inc	5,800	5,800	5,800	5,800	0 910	1		1- 61-10
55.002-1-5		Jadunandan, Sheila	6,900	6,900	6,900	6,900	0 910	1		1- 66- 1
55.002-1-6		Bailey, Gregory A.	7,100	7,100	7,100	7,100	0 910	1		1- 61-11
55.002-1-7		Bailey, Gregory A.	8,300	8,300	8,300	8,300	0 910	1		1- 61- 3
55.002-1-8.1		Neal, Dorio	15,200	15,200	15,200	15,200	0 910	1		1- 92- 8
55.002-1-8.2		Neal, Dorio	36,300	36,300	36,300	36,300	0 910	1		
55.002-1-9		Neal, Dorio	26,000	26,000	26,000	26,000	0 910	1		1- 92- 9
55.002-1-10.1		Neal, Dorio	55,000	27,300	55,000	55,000	0 240	1		1- 92- 7
55.002-1-11		Neal, Dorio	31,900	31,900	31,900	31,900	0 910	1		1- 92-10
55.002-1-12.1		Mackinnon, William	185,000	53,300	185,000	185,000	0 240	1		1- 79-12.1
55.002-1-12.2		Ramsdell, Daniel M.	21,000	21,000	21,000	21,000	0 910	1		1-79-12.2
55.002-1-13		Fox, Joshua W.	52,000	23,800	52,000	52,000	0 210	1		1- 90- 2
55.002-1-14		Crump, Rex A. Jr.	25,000	18,600	25,000	25,000	0 210	1		1- 74-10
55.002-1-15		Fetterly, Garry L.	13,000	12,000	13,000	13,000	0 312	1		1- 43- 5
55.002-1-16		Plumadore, Warren	6,200	6,200	6,200	6,200	0 314	1		1- 78- 5
55.002-1-17		Plumadore, Diane	56,000	23,400	56,000	56,000	0 210	1		1- 78- 6
55.002-1-18.12		Ward, Kathy L.	44,500	30,100	44,500	44,500	0 270	1		
55.002-1-18.21		Montgomery, David L.	32,000	11,200	32,000	32,000	0 270	1		1- 31- 3.2
55.002-1-19		Ramsdell, William L.	24,000	10,900	24,000	24,000	0 270	1		1- 35- 5
55.002-1-22.1		Shatraw, Darrell (Lu)	84,000	33,900	84,000	84,000	89 271	1		1- 89-15
55.002-1-22.2		Shatraw, Rosa	47,000	22,500	47,000	47,000	0 270	1		
55.002-1-23		Guyette, Paul E.	149,000	129,500	149,000	149,000	0 113	1		1- 82- 4
55.002-1-24		Karras, Steve	5,800	5,800	5,800	5,800	0 910	1		1- 51-14
55.002-1-25		Marsh, Harry Sr.	2,500	2,500	2,500	2,500	0 910	1		1- 61- 7
55.002-1-26		Seaway Timber Harvesting Inc	5,800	5,800	5,800	5,800	0 910	1		1- 61- 9
55.002-1-27		Moore, Helen E Hibbert	2,500	2,500	2,500	2,500	0 910	1		1- 45- 9
55.002-2-1.2		Suriano, Angelo P.	70,000	39,500	70,000	70,000	0 240	1		
55.002-2-1.11		Wildman, Wendy A.	70,000	32,500	70,000	70,000	0 240	1		1- 46-13
55.002-2-2		Allen, Joshua J.	52,000	18,000	52,000	52,000	0 210	1		1- 27- 5
55.002-2-3.2		Fenner, Keith R.	54,000	15,400	54,000	54,000	0 270	1		1- 79-14.2
55.002-2-3.121		Ramsdell, Hugh A.	69,000	15,600	69,000	69,000	0 270	1		

School District	402001	Brasher Falls	2019	-----	2020	-----	Res Prp	O R	T	Account Nbr
Parcel Id		Name	Total Av	Land Av	Total Av	Total Av	Pct Cls	C S S C		
55.002-2-4		Foster, Jason	57,000	22,100	57,000	57,000	0 210	1		1- 71-11
55.002-2-5.2		Belile, Warren J. Jr.	1,000	1,000	1,000	1,000	0 311	1		1-71-5.2
55.002-2-6		Belile, Warren J.	1,500	1,500	1,500	1,500	0 314	1		1- 20-15
55.002-2-8		Newtown, Garold M.	95,000	12,500	95,000	95,000	0 210	1		1- 71- 6
55.002-2-9		Macie, Patricia A.	35,000	15,000	35,000	35,000	0 270	1		1- 71- 4
55.002-2-10		Newtown, Jamie D.	4,000	3,000	4,000	4,000	0 312	1		1- 11- 6
55.002-2-11		Wilson, Michael F.	34,000	10,800	34,000	34,000	0 270	1		1- 73-11
55.002-2-12		Community Hall	40,000	11,300	40,000	40,000	0 652	8		8-117- 9
55.002-2-13		Lashomb, Brynn	59,000	11,300	59,000	59,000	0 210	1		1- 79-15
55.002-2-14		Newtown, Francine	55,000	11,300	55,000	55,000	0 210	1		8-118- 6
55.002-2-16		Ramsdell, Craig T.	54,000	17,400	54,000	54,000	0 270	1		1-107-13
55.002-2-17		House, Robert A.	38,800	38,800	38,800	38,800	0 105	1		1- 28- 6
55.002-2-18		Barse, Miriam C (LU)	74,000	18,900	74,000	74,000	0 210	1		1- 4- 9
55.002-2-19.1		DuBois, Shirley A (LU)	100,000	50,000	100,000	100,000	75 240	1		1- 28- 5
55.002-2-19.2		Nicholville Telephone Co	4,100	4,100	4,100	4,100	0 831	6		
55.002-2-20		House, Robert A.	62,700	62,700	62,700	62,700	0 105	1		1- 28- 8
55.002-2-21.12		Winters, Michael S.	264,000	24,000	264,000	264,000	0 240	1		
55.002-2-21.21		Cameron, Laurie	135,000	71,600	135,000	135,000	0 240	1		1-106-10.2
55.002-2-21.22		Crump, Bryan H.	102,000	17,000	102,000	102,000	0 210	1		
55.002-2-21.111		Winters, Michael S.	7,000	3,500	7,000	7,000	0 312	1		1-106-10.1
55.002-2-21.112		Arquitt, Jedidiah M.	78,000	16,600	78,000	78,000	0 210	1		
55.002-2-22.111		Ramsdell, William L (Lu)	98,000	67,600	98,000	98,000	0 112	1		1- 80- 1
55.002-2-23		Arquitt, Jedidiah M.	5,000	5,000	5,000	5,000	0 910	1		1- 47- 6
55.002-2-24		Town Of Stockholm	4,200	4,200	4,200	4,200	0 310	8		
55.002-2-26		Morris, Wilfred	72,000	17,400	72,000	72,000	0 210	1		1- 79-14.1
55.002-2-27		House, Robert A.	73,800	73,800	73,800	73,800	0 910	1		
55.002-2-28		Warner, Lisa M.	21,400	21,400	21,400	21,400	0 105	1		
55.002-2-29		House, Robert A.	4,000	4,000	4,000	4,000	0 105	1		1- 28- 7
55.002-2-30		Hartson, Linda	120,000	40,500	120,000	120,000	0 240	1		1- 44- 3
55.002-2-31		Page, Miles B. Sr.	50,000	27,100	50,000	50,000	0 240	1		1- 73-12.1
55.002-2-32.2		Belile, Warren Jr.	8,400	8,400	8,400	8,400	0 910	1		
55.002-2-32.11		Newtown, Betty	28,000	28,000	28,000	28,000	0 910	1		1- 71- 5.1
55.002-2-32.12		Newtown, Andrew S.	97,000	17,000	97,000	97,000	0 210	1		
55.002-2-33		Newtown, Amanda	3,000	3,000	3,000	3,000	0 311	1		
55.002-2-34		Newtown, Betty	118,000	53,000	118,000	118,000	80 240	1		
55.002-2-35		Newtown, Garold	4,500	4,500	4,500	4,500	0 910	1		
55.002-2-36		Newtown, Betty	1,000	1,000	1,000	1,000	0 311	1		
<b>Page Totals</b>		<b>Parcels</b>	37	2,009,400	800,300	2,009,400				

School District	402001	Brasher Falls	2019	-----	2020	-----	Res Prp	O R	T	Account Nbr
Parcel Id		Name	Total Av	Land Av	Total Av	Total Av	Pct Cls	C S S C		
55.002-3-3.1		Burkum, Kelly	66,000	29,400	66,000	66,000	0 240		1	
55.002-3-5		Charleson, Monique M.	48,000	28,300	48,000	48,000	0 270		1	
55.002-3-6		Striper Management Corp	23,000	20,000	23,000	23,000	0 270		1	
55.002-3-7.1		Charleson, Kenneth	32,000	21,800	32,000	32,000	0 210		1	
55.002-3-7.2		Clark, Robin Lynn	19,000	12,000	19,000	19,000	0 270		1	
55.002-3-8		Charleson, Kenneth L.	38,000	20,000	38,000	38,000	0 210		1	
55.002-3-9		Gonzales, Ralph E.	31,000	20,600	31,000	31,000	0 270		1	
55.002-3-10		Pickering, Orin	7,500	7,500	7,500	7,500	0 314		1	
55.002-3-11.1		Brothers, David G (Estate)	38,000	19,200	38,000	38,000	0 271		1	
55.002-3-14		Charleson, Edward III Trust	35,000	21,400	35,000	35,000	0 270		1	
55.002-3-15		Striper Management Corp	35,000	21,000	35,000	35,000	0 271		1	
55.002-3-16		Frederickson, Kathleen M.	36,000	21,200	36,000	36,000	0 270		1	
55.002-3-17		LaPage , Timothy F.	59,000	25,000	59,000	59,000	98 240		1	
55.002-3-18		Hull, Norine C.	92,000	17,800	92,000	92,000	0 270		1	
55.002-3-19		Derouchie, Marilyn A.	48,000	23,600	48,000	48,000	0 270		1	
55.002-3-20		Bonno, Earl F.	50,000	20,000	50,000	50,000	0 210		1	
55.002-3-21		Burdo, Charles B.	29,000	20,000	29,000	29,000	0 270		1	
55.002-3-22		Phippen, Robert J. Jr.	11,000	11,000	11,000	11,000	0 322		1	
55.002-3-23		Striper Management Corp	35,000	25,000	35,000	35,000	0 270		1	
55.002-3-24		Burdo, Charles	50,000	28,000	50,000	50,000	0 270		1	
55.002-3-25		Ramsdell, Anthony	48,100	48,100	48,100	48,100	0 910		1	
55.004-1-2		Thew, Spencer F.	50,400	50,400	50,400	50,400	0 910		1	1-102- 5
55.004-1-3		LaBrosse, Karen Sue	49,000	49,000	49,000	49,000	0 910		1	1- 54-12
55.004-1-4		Mack, Brenda A.	20,200	20,200	20,200	20,200	0 910		1	1- 52- 2
55.004-1-5.1		LaBrosse, Karen Sue	70,000	70,000	70,000	70,000	0 105		1	1- 55- 1
55.004-1-5.2		Plumdore, Amy	10,000	3,200	10,000	10,000	0 312		1	
55.004-1-6.1		Ramsdell, Daniel M.	28,800	28,800	28,800	28,800	0 910		1	1- 49- 5.1
55.004-1-6.2		Ramsdell, Daniel M.	35,000	23,000	35,000	35,000	0 240		1	1- 49- 5.2
55.004-1-7		Labrosse, Laurinda	44,300	44,300	44,300	44,300	0 910		1	1- 54-15.1
55.004-1-8.1		Hartson, Claude R.	42,000	17,000	42,000	42,000	0 210		1	1- 43-15
55.004-1-8.2		Hartson, Douglas C. Jr.	43,200	43,200	43,200	43,200	0 910		1	
55.004-1-9		Hartson, Douglas C. Jr.	3,900	3,900	3,900	3,900	0 910		1	1- 44- 1
55.004-1-10		Brothers, Mary	14,400	14,400	14,400	14,400	0 910		1	1- 6- 5
55.004-1-12		Aitmaatallah, Tarik	16,000	15,200	16,000	16,000	0 210		1	1- 77-14
55.004-1-13.1		Labarge, Lisa M.	5,000	5,000	5,000	5,000	0 314		1	1- 54-11
55.004-1-13.2		Plumadore, Susan M.	52,000	40,700	52,000	52,000	0 270		1	
55.004-1-14.1		Fraser, Haven J.	35,000	27,100	35,000	35,000	0 260		1	1- 49- 9

<b>Page Totals</b>		<b>Parcels</b>	37	1,349,800	916,300	1,349,800				
--------------------	--	----------------	----	-----------	---------	-----------	--	--	--	--

School District	402001	Brasher Falls	2019	-----	2020	-----	Res Prp	O R	T	Account Nbr
Parcel Id		Name	Total Av	Land Av	Total Av	Total Av	Pct Cls	C S S C		
55.004-1-14.2		Kinnear, Sonya L.	12,000	9,000	12,000	12,000	0 312		1	
55.004-1-15.1		Hartson, Douglas C. Jr.	85,500	85,500	85,500	85,500	0 105		1	1- 43-14
55.004-1-15.2		Hartson, Douglas C. Jr.	19,000	12,700	19,000	19,000	0 260		1	
55.004-1-16		Wason, Henry A. Jr.	132,000	69,700	132,000	132,000	0 240		1	1-102- 4
55.004-1-18.1		Dennis, Erin M.	100,000	26,700	100,000	100,000	0 240		1	1- 15- 3.1
55.004-1-18.2		Blair, Gregory M.	32,000	18,000	32,000	32,000	0 270		1	
55.004-1-18.3		Brothers, Mary	7,200	7,200	7,200	7,200	0 314		1	
55.004-1-19		LaBarge, Roxanne	31,000	15,000	31,000	31,000	0 270		1	1- 15- 3.2
55.004-1-21		Ramsdell, William	21,100	21,100	21,100	21,100	0 105		1	1- 80- 2
55.004-1-22		LaBaff, Wayne	3,800	3,800	3,800	3,800	0 911		1	1- 6- 4
55.004-1-23		Russell, Mathew	55,000	11,600	55,000	55,000	0 210		1	1- 78- 7
55.004-2-2.2		Labrosse, Laurinda	31,300	30,000	31,300	31,300	0 312		1	
55.004-2-2.11		LaBrosse, Karen S.	96,000	41,000	96,000	96,000	0 240		1	1- 54-13
55.004-2-2.12		Holloway, Kyle A.	35,000	18,000	35,000	35,000	0 210		1	
55.004-2-3		Labrosse, Laurinda	10,000	9,700	10,000	10,000	0 312		1	1- 54-14
55.004-2-5		Jenkins, Bruce L.	88,000	38,600	88,000	88,000	0 240		1	1- 49- 6
55.004-2-6.2		Johnson, Troy L.	11,200	11,200	11,200	11,200	0 910		1	
55.004-2-6.12		Brownell, Jeffrey J.	67,000	15,500	67,000	67,000	0 210		1	
55.004-2-6.111		Johnson, Troy L.	25,300	25,300	25,300	25,300	0 910		1	1- 49-10
55.004-2-6.112		Brownell, Jeffrey L.	16,700	16,700	16,700	16,700	0 910		1	
55.004-2-7		Johnson, Troy L.	77,000	15,600	77,000	77,000	0 210		1	1- 35-15
55.004-2-8		Compo, Lyle K.	31,000	30,000	31,000	31,000	0 312		1	1-105-10
55.004-2-9		Lottie, Lewis L.	189,000	35,900	189,000	189,000	0 240		1	1- 49- 7
55.004-2-10		Garvey, Larry E.	7,500	7,500	7,500	7,500	0 314		1	1- 36-15
55.004-2-11.1		Simmons, Craig A.	99,000	29,800	99,000	99,000	0 240		1	1- 49-15
55.004-2-12.11		Simmons, Craig A.	32,600	32,600	32,600	32,600	0 910		1	1- 49- 8
55.004-2-12.12		Wiley, Michael	92,000	28,000	92,000	92,000	0 240		1	
55.004-2-13.14		LaBaff, Wayne	14,400	14,400	14,400	14,400	0 910		1	
55.004-2-13.112		Kelly, Dennis (LC)	1,500	1,500	1,500	1,500	0 314		1	
55.004-2-14		King, Jonathan M (LC)	43,000	7,700	43,000	43,000	0 210		1	1- 37- 9
55.004-2-17.112		Labaff, Wayne M.	7,500	7,500	7,500	7,500	0 971		1	
55.004-2-18		Ramsdell, Anthony W.	118,000	63,000	118,000	118,000	0 240		1	
55.004-2-19		Ramsdell, Daniel M.	80,000	14,000	80,000	80,000	0 210		1	
55.004-2-20		Sanford, Donald	5,000	5,000	5,000	5,000	0 320		1	
55.004-2-21		Ramsdell, Daniel	11,500	11,500	11,500	11,500	0 910		1	
55.004-2-22		LaBrosse, Eugene D.	94,000	11,700	94,000	94,000	0 210		1	1- 54-15.2
55.004-2-23		Johnson, Troy L.	50,800	50,800	50,800	50,800	0 910		1	1- 35-14

<b>Page Totals</b>		<b>Parcels</b>	37	1,832,900	852,800	1,832,900				
--------------------	--	----------------	----	-----------	---------	-----------	--	--	--	--

School District	402001	Brasher Falls	2019	-----	2020	-----	Res Prp	O R	T	Account Nbr
Parcel Id		Name	Total Av	Land Av	Total Av	Total Av	Pct Cls	C S S C		
55.004-2-24		Spiridakis, Donald Jr.	72,000	15,900	72,000	72,000	0 210		1	
55.004-2-25.1		LaBaff, Wayne	1,000	800	1,000	1,000	0 312		1	1-102-15
55.004-2-25.2		King, Deborah A.	33,000	17,600	33,000	33,000	0 210		1	
55.004-2-26		LaBaff, Wayne	3,000	3,000	3,000	3,000	0 314		1	
55.004-2-27.1		Labaff, Wayne M.	14,300	14,300	14,300	14,300	0 322		1	1- 29- 1
55.004-2-27.2		Kelly, Dennis (LC)	1,500	1,500	1,500	1,500	0 314		1	
55.004-2-28.1		Kelly, Dennis J.	110,000	23,200	110,000	110,000	0 210		1	
55.004-2-30.1		Kelly, Dennis (LC)	15,000	15,000	15,000	15,000	0 910		1	
55.004-2-33		Labaff, Wayne M.	165,000	27,600	165,000	165,000	0 240		1	
55.004-2-34		Kelly, Dennis (LC)	6,300	6,300	6,300	6,300	0 322		1	
56.001-1-2		Rabbitt, Cheryl (Lu)	75,000	36,900	75,000	75,000	0 240		1	1- 15- 4.2
56.001-1-3		Ramsdell, Shannon Leigh	97,000	22,000	97,000	97,000	0 210		1	1- 95-12
56.001-1-4.21		Ramsdell, Timothy T.	35,000	24,100	35,000	35,000	0 270		1	
56.001-1-4.22		Foster, Faye (LC)	26,000	18,500	26,000	26,000	0 270		1	
56.001-1-5.11		Bradish, Patrick	173,000	143,000	173,000	173,000	0 240		1	1- 42- 4.11
56.001-1-5.12		Crull, Brian M.	200,000	52,700	200,000	200,000	0 240		1	
56.001-1-6		Crull, Brian M.	20,000	20,000	20,000	20,000	0 910		1	1-106-11
56.001-1-7		House, Christopher A.	83,500	78,500	83,500	83,500	0 910		1	1- 47- 7.1
56.001-1-8		House, Robert A.	345,000	119,500	345,000	345,000	0 113		1	1- 28- 4
56.001-1-9.2		Page, Miles Brian	100,000	26,400	100,000	105,000	0 270		1	1- 73-12.2
56.001-1-10		New York State Parks	48,000	48,000	48,000	48,000	0 961		8	8-116- 5
56.001-1-11		New York State Reforestation	64,100	64,100	64,100	64,100	0 941		3	0260004
56.001-1-12		New York State Reforestation	18,300	18,300	18,300	18,300	0 941		3	0290102
56.001-2-1		Hammill, Jeremiah	10,000	5,000	10,000	10,000	0 260	W	1	1- 7-14.2
56.001-2-2		Evans, Lisa M.	15,000	5,000	15,000	15,000	0 260	W	1	1- 7-14.3
56.001-2-3.111		Joseph, Terry Lee	28,000	28,000	28,000	31,000	0 910		1	1- 7-14.1
56.001-2-3.112		Hammill, Jeremiah J.	14,000	14,000	14,000	14,000	0 910	W	1	
56.001-2-6.1		Shorette, Jordan	59,000	15,900	59,000	59,000	0 210		1	1- 11- 5.1
56.001-2-6.2		Smith, James S.	71,000	16,000	71,000	71,000	0 210		1	
56.001-2-7.1		St Pierre, Pierre	26,000	22,100	26,000	26,000	0 260		1	1- 11- 4.21
56.001-2-7.2		Dalland, John W.	11,300	11,300	11,300	11,300	0 322		1	
56.001-2-8		Dalland, John W.	88,000	25,500	88,000	88,000	0 240		1	1- 11- 4.23
56.001-2-9		Dalland, John W.	15,000	7,000	15,000	15,000	0 312		1	1- 11- 4.22
56.001-2-10		Fisher, Garth A.	72,000	16,200	72,000	72,000	0 210		1	1- 75-12
56.001-2-11		Fisher, Garth	10,500	10,500	10,500	10,500	0 910		1	1- 11- 3.2
56.001-2-12		Sweeney, Scott	15,400	15,400	15,400	15,400	0 910		1	1- 11- 3.1
56.001-2-13		Roberts, Carol Berger	40,000	32,000	40,000	40,000	0 270		1	1- 83-11

<b>Page Totals</b>	<b>Parcels</b>	37	2,181,200	1,021,100	2,189,200					
--------------------	----------------	----	-----------	-----------	-----------	--	--	--	--	--



School District	402001	Brasher Falls	2019	-----	2020	-----	Res Prp	O R	T	Account Nbr
Parcel Id		Name	Total Av	Land Av	Total Av	Total Av	Pct Cls	C S S C		
56.001-2-14		Smith, Matthew	27,600	27,600	27,600	27,600	0 910	1		1- 11- 4.1
56.001-2-15		Anastasio, Michael	37,000	37,000	37,000	37,000	0 910	1		1- 86-15
56.001-2-16		Strack, David M.	14,000	14,000	14,000	14,000	0 910	1		1- 65-14
56.001-2-17		St Lawrence Co Reforestation	30,333	30,333	30,333	30,333	0 942	1 R		1-115- 3
56.001-2-18		Hollenbeck, Jake Allen	27,000	10,400	30,000	30,000	0 910	1		1- 46-11
56.001-2-19		Scott, Frank	45,000	26,000	45,000	45,000	96 240	1		1- 27- 2
56.001-2-20		Pennock Legacy Trust	6,600	6,600	6,600	6,600	0 910	1		1-101- 3
56.001-2-21		Foster, Daniel E Liv Trust	55,000	30,000	55,000	55,000	0 260	W 1		
56.001-2-22		New York State Reforestation	21,900	21,900	21,900	21,900	0 941	3		0301001
56.001-2-23		Roberts, Mark W.	5,200	5,200	5,200	5,200	0 910	1		1-101- 8
56.001-2-24		Paskaitis, Steven J.	60,000	30,100	60,000	60,000	0 260	1		1- 54- 1
56.001-2-25		Roberts, Carol Berger	9,000	9,000	9,000	9,000	0 910	1		1- 83- 9
56.001-2-26		New York State Reforestation	142,100	142,100	142,100	142,100	0 941	3		0250001
56.001-2-27		Ninestein, Andrea L.	3,500	3,500	3,500	3,500	0 314	W 1		1- 95-3
56.001-2-28		New York State Reforestation	13,900	13,900	13,900	13,900	0 941	3		0280001
56.002-1-1.2		Andersen, John	40,000	16,800	40,000	40,000	0 210	1		
56.002-1-2		Pondillo, Helen	130,000	51,200	130,000	130,000	0 280	1		1- 78- 8
56.002-1-3.1		Beatty, Harry L. Jr.	43,100	43,100	43,100	43,100	0 910	1		1- 5-12
56.002-1-3.2		Miller, Reuben J.	108,000	72,800	108,000	108,000	0 240	1		
56.002-1-4		SFLH, LLC	6,400	6,400	6,400	6,400	0 314	1		1- 32-12
56.002-1-5		LaFrance, John	25,000	25,000	25,000	25,000	0 910	1		1- 6-12
56.002-1-6		Sadownick, Marina	18,300	18,300	18,300	18,300	0 910	1		1- 6-13.2
56.002-1-7		Peak, Timothy	25,000	25,000	25,000	25,000	0 910	1		1- 83-10
56.002-1-8		Caster, Nathan	22,000	22,000	22,000	22,000	0 910	1		1- 6-13.1
56.002-1-9		Bushey, Barbara S.	29,000	15,600	29,000	29,000	0 270	1		1-101- 7
56.002-1-10		Griggs, Glen C.	1,500	1,500	1,500	1,500	0 314	1		1-109- 7
56.002-1-11		Carlson, Roseann	6,000	6,000	6,000	6,000	0 314	1		1- 14-10
56.003-1-2.1		Spiridakis, Veronica	220,000	93,500	220,000	220,000	0 280	1		1- 21-12
56.003-1-3.1		Trimm, John	5,000	5,000	5,000	5,000	0 314	1		1- 57-11
56.003-1-3.2		Trimm, John	75,000	10,800	75,000	75,000	0 210	1		
56.003-1-7		New York State Reforestation	25,700	25,700	25,700	25,700	0 941	3		0300002
56.003-1-8		New York State Reforestation	44,600	44,600	44,600	44,600	0 941	3		0290202
56.003-1-9		New York State Reforestation	145,000	145,000	145,000	145,000	0 941	3		0270003
56.003-1-10		Trimm, Sterling S (LU)	2,500	2,500	2,500	2,500	0 314	1		
56.003-2-1		Perrin, Frederick	38,000	31,500	38,000	38,000	80 270	1		1-115- 4
56.003-2-2		St Lawrence Co Reforestation	46,129	46,129	46,129	46,129	0 942	1 R		1-115- 5
56.003-2-3		New York State Reforestation	13,100	13,100	13,100	13,100	0 941	3		0302001

<b>Page Totals</b>	<b>Parcels</b>	37	1,567,462	1,129,162	1,570,462					
--------------------	----------------	----	-----------	-----------	-----------	--	--	--	--	--

School District	402001	Brasher Falls	2019		-----	2020	-----	Res Prp	O R	T	Account Nbr
Parcel Id		Name	Total Av	Land Av		Total Av	Pct Cls	C S S C			
56.003-2-4		Town of Lawrence	9,500	9,500		9,500	0 910		1		1-105- 4
56.003-2-5		Hann, Richard C.	28,500	28,500		28,500	0 910		1		1- 42-15
56.003-2-6		Foster, Helen (Lu)	18,200	18,200		18,200	0 910		1		1- 72-11
66.002-1-9		Thew, Spencer F.	152,000	110,000		152,000	0 280		1		1-102- 6
66.002-1-10		Thew, Spencer F.	22,400	22,400		22,400	0 910		1		1-102- 3
66.002-1-11		St Lawrence Co Reforestation	18,651	18,651		18,651	0 942		1 R		1-115- 2
66.002-1-13		Garvey, Larry	110,000	59,500		110,000	68 240		1		1- 37- 1
66.002-1-14		Mack, Brenda A.	59,700	59,700		59,700	0 910		1		999-00-128
66.002-1-17		Boyea, Angela	4,000	4,000		4,000	0 910		1		
380.000-1		New York State Transition Asmt	0	0		4,530	0 993		3		
555.007-31-1		Time Warner Syracuse	60,043	0		53,647	0 835		5		5-114-12
555.008-31-4		Verizon New York Inc	74,492	0		72,888	0 866		5		5-114- 1. 4
555.009-31-4.1		Niagara Mohawk Power Corp	1,204,236	0		1,240,929	0 861		5 R		5-114- 5.41
555.010-31-1		Nicholville Telephone Co	86,571	0		83,718	0 866		5		5-114-10
555.012-31-1		St Lawrence County IDA	3,666,262	0		3,666,262	0 868		8		
555.020-31-4		SLIC Network Solutions Inc	39,112	0		108,690	0 836		5		
680.000-9999-127.480/1881		Town Of Massena	101,427	0		101,427	0 884		6		6-113- 5.42
680.000-9999-132.350/1881		Niagara Mohawk Power Corp	1,201,974	0		1,201,974	0 884		6 R		6-113- 5.41
680.000-9999-631.900/1881		Verizon New York Inc	144,360	0		144,360	0 836		6		6-113- 1. 4
680.000-9999-632.500/1881		Nicholville Telephone Co	31,275	0		31,275	0 836		6		6-113- 8
680.000-9999-637.250/1881		Empire Telephone Corporation	581	0		581	0 836		6		
680.000-9999-701.360/1881		SLIC Network Solutions, Inc	234,553	0		560,577	0 836		6		
<b>402001 Brasher Falls Totals</b>		<b>Parcels</b>	1,486	87,803,849		30,430,913	90,177,521				
<b>Town Totals</b>		<b>Parcels</b>	1,486	87,803,849		30,430,913	90,177,521				
<b>Town Grand Totals</b>		<b>Parcels</b>	1,486	87,803,849		30,430,913	90,177,521				
<b>Report Totals</b>		<b>Parcels</b>	4,267	272,848,028		82,984,329	278,986,335				

STATE OF NEW YORK  
 COUNTY - St Lawrence  
 SCHOOL - Brasher Falls  
 TOWN - Brasher  
 SWIS - 402000

2 0 2 0 S C H O O L T A X R O L L  
 T A X A B L E SECTION OF THE ROLL - 1  
 OWNERS NAME SEQUENCE  
 UNIFORM PERCENT OF VALUE IS 078.00

PAGE 1  
 VALUATION DATE-JUL 01, 2019  
 TAXABLE STATUS DATE-MAR 01, 2020

TAX MAP PARCEL NUMBER	PROPERTY LOCATION & CLASS	ASSESSMENT	EXEMPTION CODE-----	SCHOOL
CURRENT OWNERS NAME	SCHOOL DISTRICT	LAND	TAX DESCRIPTION	TAXABLE VALUE
CURRENT OWNERS ADDRESS	PARCEL SIZE/GRID COORD	TOTAL	SPECIAL DISTRICTS	TAX AMOUNT
*****				
18.001-2-9	Eldridge Rd		18.001-2-9	*****
57 Eldridge, LLC	314 Rural vac<10		ACCT 1- 53- 3	BILL 1
1613 Route 9W	Brasher Falls 402001	3,900	Brasher Falls School	3,900
Milton, NY 12547-5432	FRNT 165.00 DPTH 132.00	3,900		
	ACRES 0.50			
	EAST-0392849 NRTH-1789815			
	DEED BOOK 2017 PG-17074			
	FULL MARKET VALUE	5,000		
			TOTAL TAX ---	99.90**
			DATE #1	09/30/20
			AMT DUE	99.90
*****				
18.001-2-18.2	57 Eldridge Rd		18.001-2-18.2	*****
57 Eldridge, LLC	240 Rural res - WTRFNT		ACCT 1- 65- 4.12	BILL 2
1613 Route 9W	Brasher Falls 402001	43,100	Brasher Falls School	287,600
Milton, NY 12547-5432	3448wf	287,600		
	ACRES 137.10			
	EAST-0391899 NRTH-1790436			
	DEED BOOK 2017 PG-17074			
	FULL MARKET VALUE	368,718		
			TOTAL TAX ---	7,367.21**
			DATE #1	09/30/20
			AMT DUE	7,367.21
*****				

STATE OF NEW YORK  
 COUNTY - St Lawrence  
 SCHOOL - Brasher Falls  
 TOWN - Brasher  
 SWIS - 402000

2020 SCHOOL TAX ROLL  
 TAXABLE SECTION OF THE ROLL - 1  
 NAME SECTION - 5  
 UNIFORM PERCENT OF VALUE IS 078.00

PAGE 2  
 VALUATION DATE-JUL 01, 2019  
 TAXABLE STATUS DATE-MAR 01, 2020  
 RPS155/V04/L015  
 CURRENT DATE 8/14/2020

\*\*\* SPECIAL DISTRICT SUMMARY \*\*\*

CODE	DISTRICT NAME	TOTAL PARCELS	EXTENSION TYPE	EXTENSION VALUE	AD VALOREM VALUE	EXEMPT AMOUNT	TAXABLE VALUE	TOTAL TAX
------	---------------	---------------	----------------	-----------------	------------------	---------------	---------------	-----------

NO SPECIAL DISTRICTS AT THIS LEVEL

\*\*\* SCHOOL DISTRICT SUMMARY \*\*\*

CODE	DISTRICT NAME	TOTAL PARCELS	ASSESSED LAND	ASSESSED TOTAL	EXEMPT AMOUNT	TOTAL TAXABLE	TOTAL TAX
					----- STAR AMOUNT	----- STAR TAXABLE	
402001	Brasher Falls	2	47,000	291,500		291,500	
						291,500	7,467.11
	SUB - TOTAL	2	47,000	291,500		291,500	
	SUB - TOTAL (CONT)					291,500	7,467.11
	TOTAL	2	47,000	291,500		291,500	
	TOTAL (CONT)					291,500	7,467.11

\*\*\* SYSTEM CODES SUMMARY \*\*\*

NO SYSTEM EXEMPTIONS AT THIS LEVEL

\*\*\* EXEMPTION SUMMARY \*\*\*

NO EXEMPTIONS AT THIS LEVEL

STATE OF NEW YORK  
 COUNTY - St Lawrence  
 SCHOOL - Brasher Falls  
 TOWN - Brasher  
 SWIS - 402000

2020 SCHOOL TAX ROLL  
 TAXABLE SECTION OF THE ROLL - 1  
 NAME SECTION - 5  
 UNIFORM PERCENT OF VALUE IS 078.00

PAGE 3  
 VALUATION DATE-JUL 01, 2019  
 TAXABLE STATUS DATE-MAR 01, 2020  
 RPS155/V04/L015  
 CURRENT DATE 8/14/2020

\*\*\* GRAND TOTALS \*\*\*

ROLL SEC	DESCRIPTION	TOTAL PARCELS	ASSESSED LAND	ASSESSED TOTAL	EXEMPT AMOUNT ----- STAR AMOUNT	TOTAL TAXABLE ----- STAR TAXABLE	TOTAL TAX
	Brasher Falls Scho		47,000	291,500		291,500 291,500	7,467.11
1	SPEC DIST TAXES TAXABLE	2					7,467.11

STATE OF NEW YORK  
 COUNTY - St Lawrence  
 SCHOOL - Brasher Falls  
 TOWN - Brasher  
 SWIS - 402000

2 0 2 0 S C H O O L T A X R O L L  
 T A X A B L E SECTION OF THE ROLL - 1  
 OWNERS NAME SEQUENCE  
 UNIFORM PERCENT OF VALUE IS 078.00

PAGE 4  
 VALUATION DATE-JUL 01, 2019  
 TAXABLE STATUS DATE-MAR 01, 2020

TAX MAP PARCEL NUMBER	PROPERTY LOCATION & CLASS	ASSESSMENT	EXEMPTION CODE-----	SCHOOL
CURRENT OWNERS NAME	SCHOOL DISTRICT	LAND	TAX DESCRIPTION	TAXABLE VALUE
CURRENT OWNERS ADDRESS	PARCEL SIZE/GRID COORD	TOTAL	SPECIAL DISTRICTS	TAX AMOUNT
*****				
35.002-5-1.11	225 Murray Rd 322 Rural vac>10 - WTRFNT		Brasher Falls School	63,500
Abraham Jenson J	Brasher Falls 402001	63,500		
Abraham Revoc Living Trust	Parcels combined 12/2016	63,500		
41 Devonshire Dr	WCT survey(Hughes) 10/201			
New Hyde Park, NY 11040	207A(D) FRNT 3553.00 DPTH ACRES 204.30 EAST-0402658 NRTH-1758898 DEED BOOK 2017 PG-13420 FULL MARKET VALUE	81,410		
TOTAL TAX ---				1,626.63**
				DATE #1 09/30/20
				AMT DUE 1,626.63
*****				
34.068-4-12	12 South St 210 1 Family Res		BAS STAR 41854 Brasher Falls School	50,500
Adams Anne M	Brasher Falls 402001	7,400		
12 South St	160x148x160x138	50,500		
Brasher Falls, NY 13613	FRNT 160.00 DPTH 148.00 BANK8888111 EAST-0384127 NRTH-1749752 DEED BOOK 2020 PG-6244 FULL MARKET VALUE	64,744		
PRIOR OWNER ON 3/01/2020				
Adams Brad M				
TOTAL TAX ---				674.99**
				DATE #1 09/30/20
				AMT DUE 674.99
*****				
25.002-4-2	Old Vice Rd/abandoned 260 Seasonal res		Brasher Falls School	35,200
Adams Craig (Etal) M	Brasher Falls 402001	20,600		
14 Main St	ACRES 28.80	35,200		
Milton, VT 05468	EAST-0384401 NRTH-1768559 DEED BOOK 2011 PG-7625 FULL MARKET VALUE	45,128		
TOTAL TAX ---				901.69**
				DATE #1 09/30/20
				AMT DUE 901.69
*****				
18.002-1-31	2757 Cr 55 117 Horse farm		ENH STAR 41834 Brasher Falls School	52,000
Adel Jack I	Brasher Falls 402001	33,600		
Adel Dorieann	97ar	52,000		
2757 County Route 55	ACRES 96.90 EAST-0400338 NRTH-1787686 DEED BOOK 1018 PG-00392 FULL MARKET VALUE	66,667		
Brasher Falls, NY 13613-9617				
TOTAL TAX ---				0.00**
*****				

STATE OF NEW YORK  
 COUNTY - St Lawrence  
 SCHOOL - Brasher Falls  
 TOWN - Brasher  
 SWIS - 402000

2 0 2 0 S C H O O L T A X R O L L  
 T A X A B L E SECTION OF THE ROLL - 1  
 OWNERS NAME SEQUENCE  
 UNIFORM PERCENT OF VALUE IS 078.00

PAGE 5  
 VALUATION DATE-JUL 01, 2019  
 TAXABLE STATUS DATE-MAR 01, 2020

TAX MAP PARCEL NUMBER	PROPERTY LOCATION & CLASS	ASSESSMENT	EXEMPTION CODE-----	SCHOOL
CURRENT OWNERS NAME	SCHOOL DISTRICT	LAND	TAX DESCRIPTION	TAXABLE VALUE
CURRENT OWNERS ADDRESS	PARCEL SIZE/GRID COORD	TOTAL	SPECIAL DISTRICTS	TAX AMOUNT
***** 36.001-1-27.111 *****				
36.001-1-27.111	48 Burke-Delosh Rd			ACCT 1- 23- 4.1 BILL 7
Agans Tom H	240 Rural res		BAS STAR 41854	24,150
Agans(f.k.a. Tessier) Angela L	Brasher Falls 402001	17,600	Brasher Falls School	85,700
48 Burke Delosh Rd	Split 4/2014	85,700		
Brasher Falls, NY 13613	FRNT 865.00 DPTH			
	ACRES 39.20			
	EAST-0411041 NRTH-1754297			
	DEED BOOK 1091 PG-658			
	FULL MARKET VALUE	109,872		
			TOTAL TAX ---	1,576.68**
			DATE #1	09/30/20
			AMT DUE	1,576.68
***** 18.001-1-17 *****				
18.001-1-17	996 Maple Ridge Rd			ACCT 1- 60- 7 BILL 8
Alguire Nancy L	270 Mfg housing - WTRFNT		Brasher Falls School	35,400
PO Box 185	Brasher Falls 402001	17,400		906.81
Massena, NY 13662-0185	1.70ar	35,400		
	ACRES 1.60			
	EAST-0389682 NRTH-1790588			
	DEED BOOK 2016 PG-11792			
	FULL MARKET VALUE	45,385		
			TOTAL TAX ---	906.81**
			DATE #1	09/30/20
			AMT DUE	906.81
***** 18.001-1-12 *****				
18.001-1-12	1022 Maple Ridge Rd			ACCT 1- 52- 1 BILL 9
Alguire Timothy D	270 Mfg housing - WTRFNT		Brasher Falls School	44,600
Alguire Nancy L	Brasher Falls 402001	19,600		1,142.48
PO Box 185	ACRES 1.40	44,600		
Massena, NY 13662-0185	EAST-0390113 NRTH-1791098			
	DEED BOOK 2016 PG-4600			
	FULL MARKET VALUE	57,179		
			TOTAL TAX ---	1,142.48**
			DATE #1	09/30/20
			AMT DUE	1,142.48
***** 18.001-1-13 *****				
18.001-1-13	1014 Maple Ridge Rd			ACCT 1- 42- 4 BILL 10
Alguire Timothy D	312 Vac w/imprv - WTRFNT		Brasher Falls School	30,900
Alguire Nancy L	Brasher Falls 402001	15,700		791.54
PO Box 185	ACRES 1.40	30,900		
Massena, NY 13662-0185	EAST-0390053 NRTH-1790917			
	DEED BOOK 2015 PG-13140			
	FULL MARKET VALUE	39,615		
			TOTAL TAX ---	791.54**
			DATE #1	09/30/20
			AMT DUE	791.54

STATE OF NEW YORK  
 COUNTY - St Lawrence  
 SCHOOL - Brasher Falls  
 TOWN - Brasher  
 SWIS - 402000

2 0 2 0 S C H O O L T A X R O L L  
 T A X A B L E SECTION OF THE ROLL - 1  
 OWNERS NAME SEQUENCE  
 UNIFORM PERCENT OF VALUE IS 078.00

PAGE 6  
 VALUATION DATE-JUL 01, 2019  
 TAXABLE STATUS DATE-MAR 01, 2020

TAX MAP PARCEL NUMBER	PROPERTY LOCATION & CLASS	ASSESSMENT	EXEMPTION CODE-----	SCHOOL
CURRENT OWNERS NAME	SCHOOL DISTRICT	LAND	TAX DESCRIPTION	TAXABLE VALUE
CURRENT OWNERS ADDRESS	PARCEL SIZE/GRID COORD	TOTAL	SPECIAL DISTRICTS	TAX AMOUNT
*****				
35.045-2-6	53 Congress St			35.045-2-6
Allen Linda (LU)	210 1 Family Res - WTRFNT		ENH STAR 41834	ACCT 1- 63- 6
PO Box 364	Brasher Falls 402001	5,400	Brasher Falls School	48,900
Brasher Falls, NY 13613-0364	83x130x83x110	48,900		1,252.63
	FRNT 83.00 DPTH 120.00			
	EAST-0385957 NRTH-1753357			
	DEED BOOK 2014 PG-11205			
	FULL MARKET VALUE	62,692		
			TOTAL TAX ---	0.00**
*****				
25.002-5-4.3	West Mahoney Rd			25.002-5-4.3
Amo Chad W	311 Res vac land		Brasher Falls School	8,000
389 County Route 37	Brasher Falls 402001	8,000		204.93
Massena, NY 13662	sublot 8&9 liano subd	8,000		
	FRNT 400.00 DPTH			
	ACRES 13.60			
	EAST-0378394 NRTH-1767979			
	DEED BOOK 2016 PG-13634			
	FULL MARKET VALUE	10,256		
			TOTAL TAX ---	204.93**
			DATE #1	09/30/20
			AMT DUE	204.93
*****				
11.003-2-16	1164 Maple Ridge Rd			11.003-2-16
Amo Gary J	270 Mfg housing - WTRFNT		ENH STAR 41834	ACCT 1- 48-10
Amo Valerie A	Brasher Falls 402001	10,000	Brasher Falls School	40,000
1164 Maple Ridge Rd	412x230x347x54	40,000		1,024.65
Brasher Falls, NY 13613	FRNT 412.00 DPTH 142.00			
	ACRES 1.00			
	EAST-0392306 NRTH-1793863			
	DEED BOOK 958 PG-00425			
	FULL MARKET VALUE	51,282		
			TOTAL TAX ---	0.00**
*****				
18.002-1-7.22	355 Quinell Rd			18.002-1-7.22
Anderson Jason	210 1 Family Res - WTRFNT		Brasher Falls School	13,000
Diabo Sharlann	Brasher Falls 402001	10,500		333.01
PO Box 1452	FRNT 200.00 DPTH 326.00	13,000		
Hogansburg, NY 13655	ACRES 1.50			
	EAST-0403835 NRTH-1789501			
	DEED BOOK 2020 PG-2866			
	FULL MARKET VALUE	16,667		
PRIOR OWNER ON 3/01/2020			TOTAL TAX ---	333.01**
Brunelle Brian			DATE #1	09/30/20
			AMT DUE	333.01
*****				



STATE OF NEW YORK  
 COUNTY - St Lawrence  
 SCHOOL - Brasher Falls  
 TOWN - Brasher  
 SWIS - 402000

2 0 2 0 S C H O O L T A X R O L L  
 T A X A B L E SECTION OF THE ROLL - 1  
 OWNERS NAME SEQUENCE  
 UNIFORM PERCENT OF VALUE IS 078.00

PAGE 7  
 VALUATION DATE-JUL 01, 2019  
 TAXABLE STATUS DATE-MAR 01, 2020

TAX MAP PARCEL NUMBER	PROPERTY LOCATION & CLASS	ASSESSMENT	EXEMPTION CODE-----	SCHOOL
CURRENT OWNERS NAME	SCHOOL DISTRICT	LAND	TAX DESCRIPTION	TAXABLE VALUE
CURRENT OWNERS ADDRESS	PARCEL SIZE/GRID COORD	TOTAL	SPECIAL DISTRICTS	TAX AMOUNT
*****				18.002-1-7.23 *****
18.002-1-7.23	Quinell Rd 314 Rural vac<10 - WTRFNT		Brasher Falls School	4,000
Anderson Jason	Brasher Falls 402001	4,000		
Diabo Sharlann	isolated parcel	4,000		
PO Box 1452	FRNT 425.00 DPTH 370.00			
Hogansburg, NY 13655	ACRES 3.70			
	EAST-0403537 NRTH-1789453			
PRIOR OWNER ON 3/01/2020	DEED BOOK 2020 PG-2866			
Brunelle Brian	FULL MARKET VALUE	5,128		
TOTAL TAX ---				102.46**
				DATE #1 09/30/20
				AMT DUE 102.46
*****				18.004-1-9.11 *****
18.004-1-9.11	2543 CR 55 210 1 Family Res		ENH STAR 41834	
Anderson Victor	Brasher Falls 402001	14,300	Brasher Falls School	48,300
Anderson Genevieve	29ar	48,300		
2543 County Route 55	FRNT 395.00 DPTH			
Brasher Falls, NY 13613	ACRES 26.50			
	EAST-0403769 NRTH-1783438			
	DEED BOOK 2010 PG-13805			
	FULL MARKET VALUE	61,923		
TOTAL TAX ---				0.00**
*****				18.059-1-5 *****
18.059-1-5	2541 CR 55 210 1 Family Res		BAS STAR 41854	
Anderson Victor (LU)	Brasher Falls 402001	5,900	Brasher Falls School	25,900
Scott Anderson	FRNT 200.00 DPTH 300.00	25,900		
2541 County Route 55	ACRES 1.40			
Brasher Falls, NY 13613	EAST-0404586 NRTH-1783386			
	DEED BOOK 2010 PG-2607			
	FULL MARKET VALUE	33,205		
TOTAL TAX ---				44.83**
				DATE #1 09/30/20
				AMT DUE 44.83
*****				36.001-1-5.111 *****
36.001-1-5.111	1363 Cr 55 322 Rural vac>10		Brasher Falls School	26,100
Andress Leon	Brasher Falls 402001	26,100		
Andress Joan	Also See 1012/1147	26,100		
277 McKnight Rd	FRNT 2575.00 DPTH			
Chase Mills, NY 13621	ACRES 59.40			
	EAST-0408810 NRTH-1758406			
	DEED BOOK 1017 PG-00632			
	FULL MARKET VALUE	33,462		
TOTAL TAX ---				668.58**
				DATE #1 09/30/20
				AMT DUE 668.58
*****				*****

STATE OF NEW YORK  
 COUNTY - St Lawrence  
 SCHOOL - Brasher Falls  
 TOWN - Brasher  
 SWIS - 402000

2 0 2 0 S C H O O L T A X R O L L  
 T A X A B L E SECTION OF THE ROLL - 1  
 OWNERS NAME SEQUENCE  
 UNIFORM PERCENT OF VALUE IS 078.00

PAGE 8  
 VALUATION DATE-JUL 01, 2019  
 TAXABLE STATUS DATE-MAR 01, 2020

TAX MAP PARCEL NUMBER	PROPERTY LOCATION & CLASS	ASSESSMENT	EXEMPTION CODE-----	SCHOOL
CURRENT OWNERS NAME	SCHOOL DISTRICT	LAND	TAX DESCRIPTION	TAXABLE VALUE
CURRENT OWNERS ADDRESS	PARCEL SIZE/GRID COORD	TOTAL	SPECIAL DISTRICTS	TAX AMOUNT
***** 11.081-1-17 *****				
2965 Cr 55				ACCT 1- 74- 2 BILL 19
11.081-1-17	210 1 Family Res		BAS STAR 41854	24,150
Andrews Robert N	Brasher Falls 402001	6,900	Brasher Falls School	38,500
Andrews Laurie J	Ne Corner (17)	38,500		
2965 County Route 55	115x167x117x162			
Brasher Falls, NY 13613	FRNT 115.00 DPTH 164.00			
	EAST-0398948 NRTH-1792657			
	DEED BOOK 2012 PG-13474			
	FULL MARKET VALUE	49,359		
			TOTAL TAX ---	367.59**
			DATE #1	09/30/20
			AMT DUE	367.59
***** 27.001-1-32 *****				
	Cr 55			ACCT 1- 1- 9 BILL 20
27.001-1-32	322 Rural vac>10 - WTRFNT		Brasher Falls School	25,600
Antonchak Trust Benny	Brasher Falls 402001	25,600		
Antonchak Trust Nancy	ACRES 17.90	25,600		
1905 SW Palm City Rd Apt E	EAST-0411875 NRTH-1771444			
Stuart, FL 34994-4235	DEED BOOK 1074 PG-883			
	FULL MARKET VALUE	32,821		
			TOTAL TAX ---	655.77**
			DATE #1	09/30/20
			AMT DUE	655.77
***** 18.002-1-62.2 *****				
	9, 11 Quinell Rd			BILL 21
18.002-1-62.2	280 Res Multiple		Brasher Falls School	40,700
Arno Adam J	Brasher Falls 402001	8,400		
Arno Amanda L	Created 4/2015	40,700		
11 Quinell Rd	Strack survey 3/2015			
Brasher Falls, NY 13613	2.0A(D) 200x436(D)			
	FRNT 200.00 DPTH 406.00			
	ACRES 1.90			
	EAST-0406441 NRTH-1784069			
	DEED BOOK 2015 PG-4035			
	FULL MARKET VALUE	52,179		
			TOTAL TAX ---	1,042.58**
			DATE #1	09/30/20
			AMT DUE	1,042.58
***** 25.001-3-5.2 *****				
	142 Hopson Rd			BILL 22
25.001-3-5.2	210 1 Family Res		Brasher Falls School	56,500
Arno Albert P	Brasher Falls 402001	12,400		
1278 County Route 36	FRNT 100.00 DPTH 871.00	56,500		
Norfolk, NY 13667	ACRES 2.00			
	EAST-0369923 NRTH-1774444			
	DEED BOOK 2008 PG-18914			
	FULL MARKET VALUE	72,436		
			TOTAL TAX ---	1,447.31**
			DATE #1	09/30/20
			AMT DUE	1,447.31

\*\*\*\*\*



STATE OF NEW YORK  
COUNTY - St Lawrence  
SCHOOL - Brasher Falls  
TOWN - Brasher  
SWIS - 402000

2 0 2 0 S C H O O L T A X R O L L  
T A X A B L E SECTION OF THE ROLL - 1  
OWNERS NAME SEQUENCE  
UNIFORM PERCENT OF VALUE IS 078.00

PAGE 9  
VALUATION DATE-JUL 01, 2019  
TAXABLE STATUS DATE-MAR 01, 2020

TAX MAP PARCEL NUMBER	PROPERTY LOCATION & CLASS	ASSESSMENT	EXEMPTION CODE-----	SCHOOL
CURRENT OWNERS NAME	SCHOOL DISTRICT	LAND	TAX DESCRIPTION	TAXABLE VALUE
CURRENT OWNERS ADDRESS	PARCEL SIZE/GRID COORD	TOTAL	SPECIAL DISTRICTS	TAX AMOUNT
*****				
11.004-1-33.12	1174 SH 37C			11.004-1-33.12 *****
11.004-1-33.12	210 1 Family Res		BAS STAR 41854	BILL 23
Arquiett Anthony J	Brasher Falls 402001	8,500	Brasher Falls School	41,200 24,150
Rowe-Arquiett Wendy J	Created 7/2011	41,200		1,055.39
PO Box 152	FRNT 345.00 DPTH 250.00			
Helena, NY 13649	ACRES 2.00 BANK8888830			
	EAST-0401071 NRTH-1795052			
	DEED BOOK 2012 PG-10365			
	FULL MARKET VALUE	52,821		
			TOTAL TAX ---	436.76**
			DATE #1	09/30/20
			AMT DUE	436.76
*****				
26.004-1-4.112	196 McCarthy Rd			26.004-1-4.112 *****
26.004-1-4.112	270 Mfg housing		Brasher Falls School	BILL 24
Arquiett Anthony James	Brasher Falls 402001	6,700		1,659.93
Rowe Wendy	225'fr	64,800		
PO Box 152	ACRES 1.00			
Helena, NY 13649	EAST-0400146 NRTH-1767462			
	DEED BOOK 2000 PG-11050			
	FULL MARKET VALUE	83,077		
			TOTAL TAX ---	1,659.93**
			DATE #1	09/30/20
			AMT DUE	1,659.93
*****				
18.001-1-8	1037 Maple Ridge Rd			18.001-1-8 *****
18.001-1-8	270 Mfg housing		ENH STAR 41834	ACCT 1- 5- 7 BILL 25
Arquiett Colin D	Brasher Falls 402001	9,700	Brasher Falls School	56,190
Arquiett Dawn M	1.14a (D)	61,700		1,580.52
1037 Maple Ridge Rd	FRNT 225.00 DPTH			
Brasher Falls, NY 13613	ACRES 1.30			
	EAST-0390090 NRTH-1791628			
	DEED BOOK 2003 PG-16927			
	FULL MARKET VALUE	79,103		
			TOTAL TAX ---	196.52**
			DATE #1	09/30/20
			AMT DUE	196.52
*****				
18.002-1-7.21	321 Quinell Rd			18.002-1-7.21 *****
18.002-1-7.21	210 1 Family Res - WTRFNT		Brasher Falls School	ACCT 1-28-9.2 BILL 26
Arquiett Lukas F	Brasher Falls 402001	11,500		110,000 2,817.78
321 Quinell Rd	FRNT 525.00 DPTH	110,000		
Brasher Falls, NY 13613	ACRES 2.80			
	EAST-0414190 NRTH-1789577			
	DEED BOOK 2020 PG-2503			
	FULL MARKET VALUE	141,026		
			TOTAL TAX ---	2,817.78**
			DATE #1	09/30/20
			AMT DUE	2,817.78
*****				

STATE OF NEW YORK  
 COUNTY - St Lawrence  
 SCHOOL - Brasher Falls  
 TOWN - Brasher  
 SWIS - 402000

2 0 2 0 S C H O O L T A X R O L L  
 T A X A B L E SECTION OF THE ROLL - 1  
 OWNERS NAME SEQUENCE  
 UNIFORM PERCENT OF VALUE IS 078.00

PAGE 10  
 VALUATION DATE-JUL 01, 2019  
 TAXABLE STATUS DATE-MAR 01, 2020

TAX MAP PARCEL NUMBER	PROPERTY LOCATION & CLASS	ASSESSMENT	EXEMPTION CODE-----	SCHOOL
CURRENT OWNERS NAME	SCHOOL DISTRICT	LAND	TAX DESCRIPTION	TAXABLE VALUE
CURRENT OWNERS ADDRESS	PARCEL SIZE/GRID COORD	TOTAL	SPECIAL DISTRICTS	TAX AMOUNT
*****				
26.004-1-3	178 McCarthy Rd		26.004-1-3	*****
Arquiett Michael S	270 Mfg housing		ACCT 1- 1-15	BILL 27
200 McCarthy Rd	Brasher Falls 402001	7,800		
Brasher Falls, NY 13613	2ar	24,300		
	ACRES 2.60			
	EAST-0400076 NRTH-1766943			
	DEED BOOK 2006 PG-6120			
	FULL MARKET VALUE	31,154		
			TOTAL TAX ---	622.47**
			DATE #1	09/30/20
			AMT DUE	622.47
*****				
26.004-1-4.21	200 McCarthy Rd		26.004-1-4.21	*****
Arquiett Michael Sidney	270 Mfg housing		BAS STAR 41854	BILL 28
200 McCarthy Rd	Brasher Falls 402001	7,400	Brasher Falls School	24,150
Brasher Falls, NY 13613	ACRES 2.00 BANK8888830	58,500		1,498.55
	EAST-0400412 NRTH-1767511			
	DEED BOOK 1082 PG-644			
	FULL MARKET VALUE	75,000		
			TOTAL TAX ---	879.92**
			DATE #1	09/30/20
			AMT DUE	879.92
*****				
34.060-1-8	Off Sh 11C		34.060-1-8	*****
Arquiett Nicholas D	311 Res vac land		ACCT 1- 21- 6	BILL 29
821 State Highway 11C	Brasher Falls 402001	7,400	Brasher Falls School	189.56
Brasher Falls, NY 13613	ACRES 3.40 BANK8888830	7,400		
	EAST-0384413 NRTH-1751022			
	DEED BOOK 2016 PG-730			
	FULL MARKET VALUE	9,487		
			TOTAL TAX ---	189.56**
			DATE #1	09/30/20
			AMT DUE	189.56
*****				
35.053-1-13	821 Sh 11C		35.053-1-13	*****
Arquiett Nicholas D	210 1 Family Res		ACCT 1- 21- 7	BILL 30
821 State Highway 11C	Brasher Falls 402001	7,800	Brasher Falls School	24,150
Brasher Falls, NY 13613	FRNT 148.00 DPTH 190.00	72,800		1,864.86
	ACRES 0.65 BANK8888830			
	EAST-0384619 NRTH-1750919			
	DEED BOOK 2016 PG-730			
	FULL MARKET VALUE	93,333		
			TOTAL TAX ---	1,246.23**
			DATE #1	09/30/20
			AMT DUE	1,246.23
*****				

STATE OF NEW YORK  
 COUNTY - St Lawrence  
 SCHOOL - Brasher Falls  
 TOWN - Brasher  
 SWIS - 402000

2 0 2 0 S C H O O L T A X R O L L  
 T A X A B L E SECTION OF THE ROLL - 1  
 OWNERS NAME SEQUENCE  
 UNIFORM PERCENT OF VALUE IS 078.00

PAGE 11  
 VALUATION DATE-JUL 01, 2019  
 TAXABLE STATUS DATE-MAR 01, 2020

TAX MAP PARCEL NUMBER	PROPERTY LOCATION & CLASS	ASSESSMENT	EXEMPTION CODE-----	SCHOOL
CURRENT OWNERS NAME	SCHOOL DISTRICT	LAND	TAX DESCRIPTION	TAXABLE VALUE
CURRENT OWNERS ADDRESS	PARCEL SIZE/GRID COORD	TOTAL	SPECIAL DISTRICTS	TAX AMOUNT
*****				26.004-1-19.12 *****
26.004-1-19.12	McCarthy Rd			BILL 31
Arquiett William	311 Res vac land		Brasher Falls School	161.38
Arquiett Keitha	Brasher Falls 402001	6,300		
77 McCarthy Rd	250'fr	6,300		
Brasher Falls, NY 13613	ACRES 50.00			
	EAST-0397740 NRTH-1765474			
	DEED BOOK 1073 PG-1118			
	FULL MARKET VALUE	8,077		
TOTAL TAX ---				161.38**
				DATE #1 09/30/20
				AMT DUE 161.38
*****				26.004-1-20.11 *****
26.004-1-20.11	McCarthy Rd			BILL 32
Arquiett William	312 Vac w/imprv		Brasher Falls School	1,009.28
Arquiett Keitha	Brasher Falls 402001	35,400		
77 McCarthy Rd	ACRES 237.10	39,400		
Brasher Falls, NY 13613	EAST-0401191 NRTH-1766437			
	DEED BOOK 2007 PG-17866			
	FULL MARKET VALUE	50,513		
TOTAL TAX ---				1,009.28**
				DATE #1 09/30/20
				AMT DUE 1,009.28
*****				26.003-1-22 *****
26.003-1-22	Off Old Cotter Rd/abandoned			BILL 33
Arquiett William H	314 Rural vac<10		Brasher Falls School	115.27
77 McCarthy Rd	Brasher Falls 402001	4,500		
Brasher Falls, NY 13613	ACRES 69.50	4,500		
	EAST-0390448 NRTH-1762474			
	DEED BOOK 2000 PG-13361			
	FULL MARKET VALUE	5,769		
TOTAL TAX ---				115.27**
				DATE #1 09/30/20
				AMT DUE 115.27
*****				26.004-1-20.2 *****
26.004-1-20.2	77 McCarthy Rd			BILL 34
Arquiett William H	210 1 Family Res		ENH STAR 41834	56,190
Arquiett Keitha	Brasher Falls 402001	8,500	Brasher Falls School	2,190.18
77 McCarthy Rd	FRNT 1110.00 DPTH 529.00	85,500		
Brasher Falls, NY 13613	ACRES 6.20			
	EAST-0398559 NRTH-1765335			
	DEED BOOK 2007 PG-2577			
	FULL MARKET VALUE	109,615		
TOTAL TAX ---				806.18**
				DATE #1 09/30/20
				AMT DUE 806.18
*****				*****

STATE OF NEW YORK  
COUNTY - St Lawrence  
SCHOOL - Brasher Falls  
TOWN - Brasher  
SWIS - 402000

2 0 2 0 S C H O O L T A X R O L L  
T A X A B L E SECTION OF THE ROLL - 1  
OWNERS NAME SEQUENCE  
UNIFORM PERCENT OF VALUE IS 078.00

PAGE 12  
VALUATION DATE-JUL 01, 2019  
TAXABLE STATUS DATE-MAR 01, 2020

TAX MAP PARCEL NUMBER	PROPERTY LOCATION & CLASS	ASSESSMENT	EXEMPTION CODE-----	SCHOOL
CURRENT OWNERS NAME	SCHOOL DISTRICT	LAND	TAX DESCRIPTION	TAXABLE VALUE
CURRENT OWNERS ADDRESS	PARCEL SIZE/GRID COORD	TOTAL	SPECIAL DISTRICTS	TAX AMOUNT
***** 26.004-1-20.12 *****				
26.004-1-20.12	McCarthy Rd 314 Rural vac<10		Brasher Falls School	5,100
Arquiett William H Jr	Brasher Falls 402001	5,100		
Arquiett Denise A	FRNT 460.00 DPTH	5,100		
111 McCarthy Rd	ACRES 9.80			
Brasher Falls, NY 13613	EAST-0398699 NRTH-1765944			
	DEED BOOK 2007 PG-17866			
	FULL MARKET VALUE	6,538		
TOTAL TAX ---				130.64**
			DATE #1	09/30/20
			AMT DUE	130.64
***** 26.004-1-4.12 *****				
26.004-1-4.12	111 McCarthy Rd 210 1 Family Res		BAS STAR 41854	
Arquiett William Jr	Brasher Falls 402001	7,800	Brasher Falls School	111,600
Arquiett Denise	458x330x176x430	111,600		
111 McCarthy Rd	ACRES 2.60			
Brasher Falls, NY 13613	EAST-0399130 NRTH-1766200			
	DEED BOOK 1103 PG-44			
	FULL MARKET VALUE	143,077		
TOTAL TAX ---				2,240.13**
			DATE #1	09/30/20
			AMT DUE	2,240.13
***** 27.001-1-34 *****				
27.001-1-34	1882 Cr 55 270 Mfg housing - WTRFNT		BAS STAR 41854	
Arquitte Jeffrey S	Brasher Falls 402001	10,000	Brasher Falls School	55,000
Arquitte Tammy	Lc-Jeff & Tammy Arquite	55,000		
1882 County Route 55	130x225x130x195			
Brasher Falls, NY 13613	FRNT 130.00 DPTH 210.00			
	EAST-0410201 NRTH-1769770			
	DEED BOOK 2004 PG-13193			
	FULL MARKET VALUE	70,513		
TOTAL TAX ---				790.26**
			DATE #1	09/30/20
			AMT DUE	790.26
***** 35.054-1-24 *****				
35.054-1-24	41 George St 210 1 Family Res		Brasher Falls School	55,500
Ashley Jennifer	Brasher Falls 402001	5,000		
694 State Route 11 Trlr 5	FRNT 150.00 DPTH 125.00	55,500		
Moir, NY 12557	ACRES 0.43 BANK8888869			
	EAST-0387657 NRTH-1751760			
	DEED BOOK 2015 PG-1266			
	FULL MARKET VALUE	71,154		
TOTAL TAX ---				1,421.70**
			DATE #1	09/30/20
			AMT DUE	1,421.70

\*\*\*\*\*

STATE OF NEW YORK  
 COUNTY - St Lawrence  
 SCHOOL - Brasher Falls  
 TOWN - Brasher  
 SWIS - 402000

2 0 2 0 S C H O O L T A X R O L L  
 T A X A B L E SECTION OF THE ROLL - 1  
 OWNERS NAME SEQUENCE  
 UNIFORM PERCENT OF VALUE IS 078.00

PAGE 13  
 VALUATION DATE-JUL 01, 2019  
 TAXABLE STATUS DATE-MAR 01, 2020

TAX MAP PARCEL NUMBER	PROPERTY LOCATION & CLASS	ASSESSMENT	EXEMPTION CODE-----	SCHOOL
CURRENT OWNERS NAME	SCHOOL DISTRICT	LAND	TAX DESCRIPTION	TAXABLE VALUE
CURRENT OWNERS ADDRESS	PARCEL SIZE/GRID COORD	TOTAL	SPECIAL DISTRICTS	TAX AMOUNT
***** 35.001-2-5.11 *****				
	43 Ryan Rd			ACCT 1- 2- 1 BILL 39
35.001-2-5.11	240 Rural res		ENH STAR 41834	56,190
Ashley Patrick (Lu)	Brasher Falls 402001	39,900	Brasher Falls School	2,469.40
Ashley Florence (Lu)	ACRES 175.60	96,400		
43 Ryan Rd	EAST-0392157 NRTH-1759013			
Brasher Falls, NY 13613	DEED BOOK 2002 PG-19595			
	FULL MARKET VALUE	123,590		
TOTAL TAX ---				1,085.40**
				DATE #1 09/30/20
				AMT DUE 1,085.40
***** 35.035-3-1 *****				
	West Cotter Rd			ACCT 1- 29- 7.3 BILL 40
35.035-3-1	323 Vacant rural		Brasher Falls School	64.04
Ashley Stephen	Brasher Falls 402001	2,500		
Ashley Mona	(no Water Ft	2,500		
188 West Cotter Rd	FRNT 100.00 DPTH 100.00			
Brasher Falls, NY 13613	EAST-0404914 NRTH-1757518			
	DEED BOOK 2012 PG-16003			
	FULL MARKET VALUE	3,205		
TOTAL TAX ---				64.04**
				DATE #1 09/30/20
				AMT DUE 64.04
***** 35.035-3-2 *****				
	188 West Cotter Rd			ACCT 1- 38- 5 BILL 41
35.035-3-2	210 1 Family Res		ENH STAR 41834	46,900
Ashley Steven A	Brasher Falls 402001	8,600	Brasher Falls School	1,201.40
Ashley Mona C	55'wf-Across The Street	46,900		
188 West Cotter Rd	FRNT 88.00 DPTH 100.00			
Brasher Falls, NY 13613	EAST-0404832 NRTH-1757474			
	DEED BOOK 2015 PG-11497			
	FULL MARKET VALUE	60,128		
TOTAL TAX ---				0.00**
***** 35.035-3-4 *****				
	West Cotter Rd			BILL 42
35.035-3-4	314 Rural vac<10 - WTRFNT		Brasher Falls School	12.81
Ashley Steven A	Brasher Falls 402001	500		
Ashley Mona C	56'wfx92x88x74	500		
188 West Cotter Rd	FRNT 82.00 DPTH 18.00			
Brasher Falls, NY 13613	EAST-0404874 NRTH-1757372			
	DEED BOOK 2000 PG-2277			
	FULL MARKET VALUE	641		
TOTAL TAX ---				12.81**
				DATE #1 09/30/20
				AMT DUE 12.81
*****				



STATE OF NEW YORK  
 COUNTY - St Lawrence  
 SCHOOL - Brasher Falls  
 TOWN - Brasher  
 SWIS - 402000

2 0 2 0 S C H O O L T A X R O L L  
 T A X A B L E SECTION OF THE ROLL - 1  
 OWNERS NAME SEQUENCE  
 UNIFORM PERCENT OF VALUE IS 078.00

PAGE 14  
 VALUATION DATE-JUL 01, 2019  
 TAXABLE STATUS DATE-MAR 01, 2020

TAX MAP PARCEL NUMBER	PROPERTY LOCATION & CLASS	ASSESSMENT	EXEMPTION CODE-----	SCHOOL
CURRENT OWNERS NAME	SCHOOL DISTRICT	LAND	TAX DESCRIPTION	TAXABLE VALUE
CURRENT OWNERS ADDRESS	PARCEL SIZE/GRID COORD	TOTAL	SPECIAL DISTRICTS	TAX AMOUNT
***** 25.001-3-26./1 *****				
25.001-3-26./1	2415 CR 38 837 Cell Tower		Brasher Falls School	190,000
AT&T Mobility	Brasher Falls 402001	0		
C/O Tower Property Tax Team	Cell tower lease	190,000		
754 Peachtree St Fl 16	2005/1710 Lease Agreement			
Atlanta, GA 30308	ACRES 0.01			
	FULL MARKET VALUE	243,590		
PRIOR OWNER ON 3/01/2020				
AT&T Mobility				
TOTAL TAX ---				4,867.07**
			DATE #1	09/30/20
			AMT DUE	4,867.07
***** 35.002-4-25 *****				
35.002-4-25	Leary Flint Rd 323 Vacant rural - WTRFNT		Brasher Falls School	7,300
Aubrey James M	Brasher Falls 402001	7,300		
32 Leary Flint Rd	ACRES 14.60	7,300		
Brasher Falls, NY 13613	EAST-0408096 NRTH-1755771			
	DEED BOOK 2004 PG-14171			
	FULL MARKET VALUE	9,359		
TOTAL TAX ---				187.00**
			DATE #1	09/30/20
			AMT DUE	187.00
***** 36.001-1-42 *****				
36.001-1-42	32 Leary Flint Rd 210 1 Family Res - WTRFNT		BAS STAR 41854	65,500
Aubrey James M	Brasher Falls 402001	8,800	Brasher Falls School	65,500
32 Leary Flint Rd	4.50ar	65,500		
Brasher Falls, NY 13613-3144	ACRES 4.20			
	EAST-0408818 NRTH-1755500			
	DEED BOOK 00973 PG-00131			
	FULL MARKET VALUE	83,974		
TOTAL TAX ---				1,059.23**
			DATE #1	09/30/20
			AMT DUE	1,059.23
***** 18.069-1-3 *****				
18.069-1-3	16 Stewart Ln/prvt 270 Mfg housing - WTRFNT		Brasher Falls School	34,200
Ault Juanita D	Brasher Falls 402001	10,000		
Wood Linda A	Correction Deed 1033/571	34,200		
603 Power Dam Dr	81' River Frontage			
Cornwall, ON, Canada,	80x277x81x265			
K6J 2N3	FRNT 81.00 DPTH 271.00			
	BANK1111111			
	EAST-0386540 NRTH-1778690			
	DEED BOOK 2010 PG-14538			
	FULL MARKET VALUE	43,846		
TOTAL TAX ---				876.07**
			DATE #1	09/30/20
			AMT DUE	876.07
*****				



STATE OF NEW YORK  
 COUNTY - St Lawrence  
 SCHOOL - Brasher Falls  
 TOWN - Brasher  
 SWIS - 402000

2 0 2 0 S C H O O L T A X R O L L  
 T A X A B L E SECTION OF THE ROLL - 1  
 OWNERS NAME SEQUENCE  
 UNIFORM PERCENT OF VALUE IS 078.00

PAGE 15  
 VALUATION DATE-JUL 01, 2019  
 TAXABLE STATUS DATE-MAR 01, 2020

TAX MAP PARCEL NUMBER	PROPERTY LOCATION & CLASS	ASSESSMENT	EXEMPTION CODE-----	SCHOOL
CURRENT OWNERS NAME	SCHOOL DISTRICT	LAND	TAX DESCRIPTION	TAXABLE VALUE
CURRENT OWNERS ADDRESS	PARCEL SIZE/GRID COORD	TOTAL	SPECIAL DISTRICTS	TAX AMOUNT
***** 35.001-2-24 *****				
	191 Cr 50			ACCT 1- 58- 3.3 BILL 47
35.001-2-24	210 1 Family Res		BAS STAR 41854	24,150
Austin Patrick	Brasher Falls 402001	7,100	Brasher Falls School	95,000 2,433.54
Austin Judith	150x518	95,000		
191 County Route 50	ACRES 1.60			
Brasher Falls, NY 13613	EAST-0391348 NRTH-1753815			
	DEED BOOK 924 PG-00575			
	FULL MARKET VALUE	121,795		
			TOTAL TAX ---	1,814.91**
			DATE #1	09/30/20
			AMT DUE	1,814.91
***** 35.046-1-10 *****				
	64 George St			ACCT 1- 21-11 BILL 48
35.046-1-10	210 1 Family Res		BAS STAR 41854	24,150
Ayers Jon (LU)	Brasher Falls 402001	6,400	Brasher Falls School	35,600 911.94
64 George St	See 1040/887 1040/889	35,600		
Brasher Falls, NY 13613	95x165 Misc 35/170			
	FRNT 95.00 DPTH 165.00			
	ACRES 0.36			
	EAST-0387782 NRTH-1752297			
	DEED BOOK 2006 PG-3656			
	FULL MARKET VALUE	45,641		
			TOTAL TAX ---	293.31**
			DATE #1	09/30/20
			AMT DUE	293.31
*****				

STATE OF NEW YORK  
 COUNTY - St Lawrence  
 SCHOOL - Brasher Falls  
 TOWN - Brasher  
 SWIS - 402000

2020 SCHOOL TAX ROLL  
 TAXABLE SECTION OF THE ROLL - 1  
 NAME SECTION - A  
 UNIFORM PERCENT OF VALUE IS 078.00

PAGE 16  
 VALUATION DATE-JUL 01, 2019  
 TAXABLE STATUS DATE-MAR 01, 2020  
 RPS155/V04/L015  
 CURRENT DATE 8/14/2020

\*\*\* SPECIAL DISTRICT SUMMARY \*\*\*

CODE	DISTRICT NAME	TOTAL PARCELS	EXTENSION TYPE	EXTENSION VALUE	AD VALOREM VALUE	EXEMPT AMOUNT	TAXABLE VALUE	TOTAL TAX
------	---------------	---------------	----------------	-----------------	------------------	---------------	---------------	-----------

NO SPECIAL DISTRICTS AT THIS LEVEL

\*\*\* SCHOOL DISTRICT SUMMARY \*\*\*

CODE	DISTRICT NAME	TOTAL PARCELS	ASSESSED LAND	ASSESSED TOTAL	EXEMPT AMOUNT	TOTAL TAXABLE	TOTAL TAX
					----- STAR AMOUNT	----- STAR TAXABLE	
402001	Brasher Falls	46	573,400	2150,800		2,150,800	
					694,470	1,456,330	37,305.62
	S U B - T O T A L	46	573,400	2150,800		2,150,800	
	S U B - T O T A L (CONT)				694,470	1,456,330	37,305.62
	T O T A L	46	573,400	2150,800		2,150,800	
	T O T A L (CONT)				694,470	1,456,330	37,305.62

\*\*\* SYSTEM CODES SUMMARY \*\*\*

NO SYSTEM EXEMPTIONS AT THIS LEVEL

\*\*\* EXEMPTION SUMMARY \*\*\*

CODE	DESCRIPTION	TOTAL PARCELS	SCHOOL
41834	ENH STAR	8	404,670
41854	BAS STAR	12	289,800
	T O T A L	20	694,470

STATE OF NEW YORK  
 COUNTY - St Lawrence  
 SCHOOL - Brasher Falls  
 TOWN - Brasher  
 SWIS - 402000

2020 SCHOOL TAX ROLL  
 TAXABLE SECTION OF THE ROLL - 1  
 NAME SECTION - A  
 UNIFORM PERCENT OF VALUE IS 078.00

PAGE 17  
 VALUATION DATE-JUL 01, 2019  
 TAXABLE STATUS DATE-MAR 01, 2020  
 RPS155/V04/L015  
 CURRENT DATE 8/14/2020

\*\*\* GRAND TOTALS \*\*\*

ROLL SEC	DESCRIPTION	TOTAL PARCELS	ASSESSED LAND	ASSESSED TOTAL	EXEMPT AMOUNT ----- STAR AMOUNT	TOTAL TAXABLE ----- STAR TAXABLE	TOTAL TAX
	Brasher Falls Scho		573,400	2150,800		2,150,800	
	SPEC DIST TAXES				694,470	1,456,330	37,305.62
1	TAXABLE	46					37,305.62

STATE OF NEW YORK  
 COUNTY - St Lawrence  
 SCHOOL - Brasher Falls  
 TOWN - Brasher  
 SWIS - 402000

2 0 2 0 S C H O O L T A X R O L L  
 T A X A B L E SECTION OF THE ROLL - 1  
 OWNERS NAME SEQUENCE  
 UNIFORM PERCENT OF VALUE IS 078.00

PAGE 18  
 VALUATION DATE-JUL 01, 2019  
 TAXABLE STATUS DATE-MAR 01, 2020

TAX MAP PARCEL NUMBER	PROPERTY LOCATION & CLASS	ASSESSMENT	EXEMPTION CODE	SCHOOL
CURRENT OWNERS NAME	SCHOOL DISTRICT	LAND	TAX DESCRIPTION	TAXABLE VALUE
CURRENT OWNERS ADDRESS	PARCEL SIZE/GRID COORD	TOTAL	SPECIAL DISTRICTS	TAX AMOUNT
***** 25.001-3-23 *****				
2463 Cr 38	270 Mfg housing		Aged - Sch 41804	BILL 49
25.001-3-23	Brasher Falls 402001	14,400	ENH STAR 41834	11,690
Baile Brenda G	695'fr	33,400	Brasher Falls School	21,710
2463 County Route 38	ACRES 14.90			556.13
Brasher Falls, NY 13613	EAST-0372031 NRTH-1771662			
	DEED BOOK 2003 PG-6460			
	FULL MARKET VALUE	42,821		
			TOTAL TAX ---	0.00**
***** 25.002-3-5 *****				
2501 Cr 38	240 Rural res		Brasher Falls School	BILL 50
25.002-3-5	Brasher Falls 402001	18,800		1,142.48
Baile Elizabeth	ACRES 38.00	44,600		
Attn: Joshua Shene(LC)	EAST-0374364 NRTH-1772451			
2501 County Route 38	DEED BOOK 2006 PG-2005			
Brasher Falls, NY 13613	FULL MARKET VALUE	57,179		
			TOTAL TAX ---	1,142.48**
			DATE #1	09/30/20
			AMT DUE	1,142.48
***** 18.004-1-20.1 *****				
12 Bush Rd/abandoned	270 Mfg housing		Brasher Falls School	BILL 51
18.004-1-20.1	Brasher Falls 402001	5,700		445.72
Baile George	349x112x341x127	17,400		
Baile Catherine	FRNT 349.00 DPTH 127.00			
12 Bush Rd	EAST-0405113 NRTH-1781297			
Brasher Falls, NY 13613	DEED BOOK 962 PG-00784			
	FULL MARKET VALUE	22,308		
			TOTAL TAX ---	445.72**
			DATE #1	09/30/20
			AMT DUE	445.72
***** 25.002-2-2.111 *****				
54,64 Munson Rd	240 Rural res		Brasher Falls School	BILL 52
25.002-2-2.111	Brasher Falls 402001	18,200		1,634.31
Baker William R	ACRES 44.20	63,800		
Baker Adam B	EAST-0382485 NRTH-1775047			
54 Munson Rd	DEED BOOK 2019 PG-16544			
Brasher Falls, NY 13613	FULL MARKET VALUE	81,795		
			TOTAL TAX ---	1,634.31**
			DATE #1	09/30/20
			AMT DUE	1,634.31
*****				

STATE OF NEW YORK  
 COUNTY - St Lawrence  
 SCHOOL - Brasher Falls  
 TOWN - Brasher  
 SWIS - 402000

2 0 2 0 S C H O O L T A X R O L L  
 T A X A B L E SECTION OF THE ROLL - 1  
 OWNERS NAME SEQUENCE  
 UNIFORM PERCENT OF VALUE IS 078.00

PAGE 19  
 VALUATION DATE-JUL 01, 2019  
 TAXABLE STATUS DATE-MAR 01, 2020

TAX MAP PARCEL NUMBER	PROPERTY LOCATION & CLASS	ASSESSMENT	EXEMPTION CODE-----	SCHOOL
CURRENT OWNERS NAME	SCHOOL DISTRICT	LAND	TAX DESCRIPTION	TAXABLE VALUE
CURRENT OWNERS ADDRESS	PARCEL SIZE/GRID COORD	TOTAL	SPECIAL DISTRICTS	TAX AMOUNT
***** 18.004-1-18 *****				
2449 Cr 55				ACCT 1- 25- 7 BILL 53
18.004-1-18	210 1 Family Res		BAS STAR 41854	24,150
Barkley Brian	Brasher Falls 402001	5,500	Brasher Falls School	712.13
Barkley Jane	FRNT 165.00 DPTH 265.00	27,800		
2449 County Route 55	ACRES 1.00			
Brasher Falls, NY 13613	EAST-0405413 NRTH-1781516			
	DEED BOOK 2009 PG-1191			
	FULL MARKET VALUE	35,641		
			TOTAL TAX ---	93.50**
			DATE #1	09/30/20
			AMT DUE	93.50
***** 25.004-3-8 *****				
917 West Mahoney Rd				BILL 54
25.004-3-8	270 Mfg housing		BAS STAR 41854	24,150
Barlow Suzanne Marie	Brasher Falls 402001	11,900	Brasher Falls School	1,014.40
917 West Mahoney Rd	150'fr	39,600		
Brasher Falls, NY 13613	ACRES 1.20			
	EAST-0376368 NRTH-1767210			
	DEED BOOK 2010 PG-11884			
	FULL MARKET VALUE	50,769		
			TOTAL TAX ---	395.77**
			DATE #1	09/30/20
			AMT DUE	395.77
***** 18.060-1-19.3 *****				
11 Lalonde Rd				BILL 55
18.060-1-19.3	270 Mfg housing		BAS STAR 41854	24,150
Barnes Leo P Jr.	Brasher Falls 402001	5,700	Brasher Falls School	1,639.44
11 Lalonde Rd	150x200 (D)	64,000		
Brasher Falls, NY 13613	FRNT 150.00 DPTH 170.00			
	EAST-0407326 NRTH-1783577			
	DEED BOOK 2013 PG-6167			
	FULL MARKET VALUE	82,051		
			TOTAL TAX ---	1,020.80**
			DATE #1	09/30/20
			AMT DUE	1,020.80
***** 35.001-1-8 *****				
215 Vice Rd				BILL 56
35.001-1-8	240 Rural res - WTRFNT		Brasher Falls School	1,472.93
Barr Robert B	Brasher Falls 402001	13,500		
541 Delphia Rd	Plot revised 3/2011	57,500		
Roundup, MT 59072-6124	22ar Forest 1038/573			
	FRNT 823.00 DPTH			
	ACRES 19.80			
	EAST-0384903 NRTH-1755939			
	DEED BOOK 2005 PG-17239			
	FULL MARKET VALUE	73,718		
			TOTAL TAX ---	1,472.93**
			DATE #1	09/30/20
			AMT DUE	1,472.93

\*\*\*\*\*

STATE OF NEW YORK  
 COUNTY - St Lawrence  
 SCHOOL - Brasher Falls  
 TOWN - Brasher  
 SWIS - 402000

2 0 2 0 S C H O O L T A X R O L L  
 T A X A B L E SECTION OF THE ROLL - 1  
 OWNERS NAME SEQUENCE  
 UNIFORM PERCENT OF VALUE IS 078.00

PAGE 20  
 VALUATION DATE-JUL 01, 2019  
 TAXABLE STATUS DATE-MAR 01, 2020

TAX MAP PARCEL NUMBER	PROPERTY LOCATION & CLASS	ASSESSMENT	EXEMPTION CODE-----	SCHOOL
CURRENT OWNERS NAME	SCHOOL DISTRICT	LAND	TAX DESCRIPTION	TAXABLE VALUE
CURRENT OWNERS ADDRESS	PARCEL SIZE/GRID COORD	TOTAL	SPECIAL DISTRICTS	TAX AMOUNT
*****				
11.004-1-6.2	North Rd			11.004-1-6.2
Barr Zachary D	322 Rural vac>10 - WTRFNT		Brasher Falls School	ACCT 1-2--2.2
1117 Pickerin St	Brasher Falls 402001	26,000		BILL 57
Ogdensburg, NY 13669	10.14 Acres Deeded	26,000		
	FRNT 310.00 DPTH			
	ACRES 10.60			
	EAST-0402591 NRTH-1799314			
	DEED BOOK 2018 PG-12962			
	FULL MARKET VALUE	33,333		
			TOTAL TAX ---	666.02**
				DATE #1 09/30/20
				AMT DUE 666.02
*****				
35.053-4-9.1	15 Church Street South			35.053-4-9.1
Barse Adam	210 1 Family Res		BAS STAR 41854	ACCT 1- 67- 4
Barse Marlee E	Brasher Falls 402001	6,900	Brasher Falls School	BILL 58
15 Church Street South	114x145 (D)	58,300		24,150
Brasher Falls, NY 13613	FRNT 221.00 DPTH 154.00			1,493.42
	ACRES 0.78			
	EAST-0385724 NRTH-1751059			
	DEED BOOK 2015 PG-566			
	FULL MARKET VALUE	74,744		
			TOTAL TAX ---	874.79**
				DATE #1 09/30/20
				AMT DUE 874.79
*****				
18.002-1-10.3	264 Quinell Rd			18.002-1-10.3
Barto John G	311 Res vac land		Brasher Falls School	ACCT 1- 68- 6
264 Quinell Rd	Brasher Falls 402001	7,000		BILL 59
Brasher Falls, NY 13613	FRNT 200.00 DPTH 300.00	7,000		179.31
	ACRES 1.40			
	EAST-0405677 NRTH-1789634			
	DEED BOOK 2019 PG-3936			
	FULL MARKET VALUE	8,974		
			TOTAL TAX ---	179.31**
				DATE #1 09/30/20
				AMT DUE 179.31
*****				
26.004-1-16.1	50 Murray Rd			26.004-1-16.1
Basmajian David W	312 Vac w/imprv		Brasher Falls School	ACCT 1- 68- 6
196 River Dr	Brasher Falls 402001	49,100		BILL 60
Massena, NY 13662	ACRES 156.40	50,100		1,283.37
	EAST-0400110 NRTH-1761138			
	DEED BOOK 2017 PG-3523			
	FULL MARKET VALUE	64,231		
			TOTAL TAX ---	1,283.37**
				DATE #1 09/30/20
				AMT DUE 1,283.37
*****				



STATE OF NEW YORK  
 COUNTY - St Lawrence  
 SCHOOL - Brasher Falls  
 TOWN - Brasher  
 SWIS - 402000

2 0 2 0 S C H O O L T A X R O L L  
 T A X A B L E SECTION OF THE ROLL - 1  
 OWNERS NAME SEQUENCE  
 UNIFORM PERCENT OF VALUE IS 078.00

PAGE 21  
 VALUATION DATE-JUL 01, 2019  
 TAXABLE STATUS DATE-MAR 01, 2020

TAX MAP PARCEL NUMBER	PROPERTY LOCATION & CLASS	ASSESSMENT	EXEMPTION CODE-----	SCHOOL
CURRENT OWNERS NAME	SCHOOL DISTRICT	LAND	TAX DESCRIPTION	TAXABLE VALUE
CURRENT OWNERS ADDRESS	PARCEL SIZE/GRID COORD	TOTAL	SPECIAL DISTRICTS	TAX AMOUNT
***** 18.001-2-5 *****				
18.001-2-5	1565 Cr 53			18.001-2-5
Bauernfeind John	322 Rural vac>10 - WTRFNT		Brasher Falls School	ACCT 1- 3- 7
Bauernfeind Sandra	Brasher Falls 402001	44,500		BILL 61
73 Britman Rd	181.60ar	44,500		
Mongaup Valley, NY 12762	ACRES 190.40			
	EAST-0390478 NRTH-1788823			
	DEED BOOK 877 PG-00913			
	FULL MARKET VALUE	57,051		
			TOTAL TAX ---	1,139.92**
				DATE #1 09/30/20
				AMT DUE 1,139.92
***** 25.028-1-17 *****				
25.028-1-17	986 Cr 53			25.028-1-17
Beach Jacqueline M	486 Mini-mart		Brasher Falls School	ACCT 1- 10-14.4
1378 State Highway 11C	Brasher Falls 402001	500		BILL 62
Brasher Falls, NY 13613	Retail Serv	1,000		
	FRNT 135.00 DPTH 215.00			
	ACRES 0.67			
	EAST-0382933 NRTH-1773877			
	DEED BOOK 2019 PG-15256			
	FULL MARKET VALUE	1,282		
			TOTAL TAX ---	25.62**
				DATE #1 09/30/20
				AMT DUE 25.62
***** 18.004-2-23 *****				
18.004-2-23	2272 CR 55			18.004-2-23
Beamish Michael J	314 Rural vac<10 - WTRFNT		Brasher Falls School	ACCT 1- 58- 4.8
Beamish Holly L	Brasher Falls 402001	13,000		BILL 63
72 Fisher Rd	See 2013/422	13,000		
Norfolk, NY 13667	8.0a(d) 180'S Rf			
	FRNT 220.00 DPTH			
	ACRES 6.00			
	EAST-0406480 NRTH-1777127			
	DEED BOOK 2011 PG-9843			
	FULL MARKET VALUE	16,667		
			TOTAL TAX ---	333.01**
				DATE #1 09/30/20
				AMT DUE 333.01
***** 35.053-5-5 *****				
35.053-5-5	1005 Sh 11C			35.053-5-5
Beaudoin Danny	210 1 Family Res		BAS STAR 41854	ACCT 1- 31-11.1
Beaudoin Polly	Brasher Falls 402001	4,600	Brasher Falls School	BILL 64
1005 State Highway 11C	Also See 1090/434	66,500		
Brasher Falls, NY 13613	120x201x181x118			
	FRNT 120.00 DPTH			
	ACRES 0.53			
	EAST-0387386 NRTH-1751206			
	DEED BOOK 2004 PG-8660			
	FULL MARKET VALUE	85,256		
			TOTAL TAX ---	1,084.85**
				DATE #1 09/30/20

AMT DUE 1,084.85

\*\*\*\*\*

STATE OF NEW YORK  
 COUNTY - St Lawrence  
 SCHOOL - Brasher Falls  
 TOWN - Brasher  
 SWIS - 402000

2 0 2 0 S C H O O L T A X R O L L  
 T A X A B L E SECTION OF THE ROLL - 1  
 OWNERS NAME SEQUENCE  
 UNIFORM PERCENT OF VALUE IS 078.00

PAGE 22  
 VALUATION DATE-JUL 01, 2019  
 TAXABLE STATUS DATE-MAR 01, 2020

TAX MAP PARCEL NUMBER	PROPERTY LOCATION & CLASS	ASSESSMENT	EXEMPTION CODE-----	SCHOOL
CURRENT OWNERS NAME	SCHOOL DISTRICT	LAND	TAX DESCRIPTION	TAXABLE VALUE
CURRENT OWNERS ADDRESS	PARCEL SIZE/GRID COORD	TOTAL	SPECIAL DISTRICTS	TAX AMOUNT
***** 35.061-2-12 *****				
30 Leary Dr/prvt	210 1 Family Res - WTRFNT		BAS STAR 41854	BILL 65
35.061-2-12	Brasher Falls 402001	17,000	Brasher Falls School	24,150
Beaulieu James F	Lot (2) Killarney Point	128,900		3,301.93
Beaulieu Gina M	Subd' Also See 1999/17604			
30 Leary Dr	195x300x180'wfx300			
Brasher Falls, NY 13613	FRNT 180.00 DPTH			
	ACRES 1.30			
	EAST-0384999 NRTH-1749533			
	DEED BOOK 2006 PG-5605			
	FULL MARKET VALUE	165,256		
TOTAL TAX ---				2,683.29**
				DATE #1 09/30/20
				AMT DUE 2,683.29
***** 27.001-2-12 *****				
36 Old Keenan Rd/abandoned	210 1 Family Res - WTRFNT		BAS STAR 41854	ACCT 1- 14-12 BILL 66
27.001-2-12	Brasher Falls 402001	7,800	Brasher Falls School	24,150
Beckstead Chris	3.50ar	68,300		1,749.58
36 Old Keenan Rd	ACRES 3.48			
Brasher Falls, NY 13613	EAST-0412299 NRTH-1769636			
	DEED BOOK 2007 PG-1743			
	FULL MARKET VALUE	87,564		
TOTAL TAX ---				1,130.95**
				DATE #1 09/30/20
				AMT DUE 1,130.95
***** 18.002-1-35 *****				
2821 Cr 55	210 1 Family Res		BAS STAR 41854	ACCT 1- 2-15 BILL 67
18.002-1-35	Brasher Falls 402001	4,500	Brasher Falls School	24,150
Beckstead Paul A	100x141(d)(17)dawson Subd	53,700		1,375.59
Beckstead Lynda L	FRNT 100.00 DPTH 150.00			
PO Box 52	EAST-0400648 NRTH-1789504			
Helena, NY 13649	DEED BOOK 1066 PG-25			
	FULL MARKET VALUE	68,846		
TOTAL TAX ---				756.96**
				DATE #1 09/30/20
				AMT DUE 756.96
***** 26.004-1-6 *****				
1101 Cr 50	210 1 Family Res		ENH STAR 41834	ACCT 1- 57- 1 BILL 68
26.004-1-6	Brasher Falls 402001	6,900	Brasher Falls School	56,000
Becksted Herbert	Plot revised 7/2015	56,000		1,434.51
1101 County Route 50	Horton survey 5/1957			
Brasher Falls, NY 13613	1.295A(D) 260x484x42x368			
	FRNT 260.00 DPTH			
	ACRES 1.30			
	EAST-0407710 NRTH-1766525			
	DEED BOOK 923 PG-00267			
	FULL MARKET VALUE	71,795		
TOTAL TAX ---				50.51**

DATE #1 09/30/20  
AMT DUE 50.51

\*\*\*\*\*

STATE OF NEW YORK  
 COUNTY - St Lawrence  
 SCHOOL - Brasher Falls  
 TOWN - Brasher  
 SWIS - 402000

2 0 2 0 S C H O O L T A X R O L L  
 T A X A B L E SECTION OF THE ROLL - 1  
 OWNERS NAME SEQUENCE  
 UNIFORM PERCENT OF VALUE IS 078.00

PAGE 23  
 VALUATION DATE-JUL 01, 2019  
 TAXABLE STATUS DATE-MAR 01, 2020

TAX MAP PARCEL NUMBER	PROPERTY LOCATION & CLASS	ASSESSMENT	EXEMPTION CODE-----	SCHOOL
CURRENT OWNERS NAME	SCHOOL DISTRICT	LAND	TAX DESCRIPTION	TAXABLE VALUE
CURRENT OWNERS ADDRESS	PARCEL SIZE/GRID COORD	TOTAL	SPECIAL DISTRICTS	TAX AMOUNT
*****				
26.001-1-3	1045 Vice Rd Ext/prvt			26.001-1-3
Becotte Joyce M	260 Seasonal res - WTRFNT		Brasher Falls School	ACCT 1- 48-11
317 Little Canada Rd	Brasher Falls 402001	9,200		BILL 69
Central Square, NY 13036	Plot revised 2/2013	19,200		
	75' WF			
	75x137x75x142 (D)			
	FRNT 75.00 DPTH 140.00			
	EAST-0385164 NRTH-1774716			
	DEED BOOK 983 PG-00288			
	FULL MARKET VALUE	24,615		
			TOTAL TAX ---	491.83**
				DATE #1 09/30/20
				AMT DUE 491.83
*****				
35.045-1-26.1	227 Dullea Rd			35.045-1-26.1
Bedard Eric	210 1 Family Res		Brasher Falls School	ACCT 1- 68- 7.2
227 Dullea Rd	Brasher Falls 402001	7,700		BILL 70
Brasher Falls, NY 13613	Parcels combined 3/2017	80,500		
	150x175(D) + 1.073A(D)			
	FRNT 315.00 DPTH 204.00			
	ACRES 1.30 BANK8888830			
	EAST-0384540 NRTH-1752901			
	DEED BOOK 2015 PG-5296			
	FULL MARKET VALUE	103,205		
			TOTAL TAX ---	2,062.10**
				DATE #1 09/30/20
				AMT DUE 2,062.10
*****				
35.001-1-3.21	Vice Rd			35.001-1-3.21
Bedard Simone	323 Vacant rural - WTRFNT		Brasher Falls School	ACCT 1- 43- 9.12
4780 Cote Des Neijes Apt 28	Brasher Falls 402001	35,000		BILL 71
Montreal, QC, Canada,	ACRES 100.80 BANK1111111	35,000		
H3V 1G2	EAST-0387251 NRTH-1754959			
	DEED BOOK 959 PG-00121			
	FULL MARKET VALUE	44,872		
			TOTAL TAX ---	896.57**
				DATE #1 09/30/20
				AMT DUE 896.57
*****				
36.001-1-32	1218 Cr 55			36.001-1-32
Belile Frederick R	210 1 Family Res		BAS STAR 41854	ACCT 1- 74- 4
1218 County Route 55	Brasher Falls 402001	7,400	Brasher Falls School	BILL 72
Brasher Falls, NY 13613	2ar	44,000		
	ACRES 2.10 BANK8888209			
	EAST-0410162 NRTH-1753883			
	DEED BOOK 2013 PG-14425			
	FULL MARKET VALUE	56,410		
			TOTAL TAX ---	508.48**
				DATE #1 09/30/20
				AMT DUE 508.48
*****				



STATE OF NEW YORK  
 COUNTY - St Lawrence  
 SCHOOL - Brasher Falls  
 TOWN - Brasher  
 SWIS - 402000

2 0 2 0 S C H O O L T A X R O L L  
 T A X A B L E SECTION OF THE ROLL - 1  
 OWNERS NAME SEQUENCE  
 UNIFORM PERCENT OF VALUE IS 078.00

PAGE 24  
 VALUATION DATE-JUL 01, 2019  
 TAXABLE STATUS DATE-MAR 01, 2020

TAX MAP PARCEL NUMBER	PROPERTY LOCATION & CLASS	ASSESSMENT	EXEMPTION CODE-----	SCHOOL
CURRENT OWNERS NAME	SCHOOL DISTRICT	LAND	TAX DESCRIPTION	TAXABLE VALUE
CURRENT OWNERS ADDRESS	PARCEL SIZE/GRID COORD	TOTAL	SPECIAL DISTRICTS	TAX AMOUNT
***** 35.045-1-20 *****				
	53 Cr 53			ACCT 1- 3-15 BILL 73
35.045-1-20	210 1 Family Res		BAS STAR 41854	24,150
Belile Rolland J	Brasher Falls 402001	7,500	Brasher Falls School	49,000
Belile Nancy	122x240x118x203	49,000		
PO Box 141	FRNT 122.00 DPTH 221.00			
Brasher Falls, NY 13613	EAST-0384686 NRTH-1752620			
	DEED BOOK 00976 PG-00503			
	FULL MARKET VALUE	62,821		
			TOTAL TAX ---	636.56**
			DATE #1	09/30/20
			AMT DUE	636.56
***** 34.052-1-11 *****				
	214 Dullea Rd			BILL 74
34.052-1-11	210 1 Family Res		BAS STAR 41854	24,150
Bell Melissa Anne	Brasher Falls 402001	5,900	Brasher Falls School	59,200
214 Dullea Rd	FRNT 165.00 DPTH 250.00	59,200		
Brasher Falls, NY 13613	ACRES 1.00 BANK8888220			
	EAST-0384135 NRTH-1752474			
	DEED BOOK 2008 PG-20347			
	FULL MARKET VALUE	75,897		
			TOTAL TAX ---	897.85**
			DATE #1	09/30/20
			AMT DUE	897.85
***** 25.002-5-1 *****				
	939 West Mahoney Rd			ACCT 1- 34- 1 BILL 75
25.002-5-1	210 1 Family Res		BAS STAR 41854	24,150
Bellinger Derek	Brasher Falls 402001	17,500	Brasher Falls School	146,400
Bellinger Mary-Margaret	FRNT 400.00 DPTH	146,400		
939 West Mahoney Rd	ACRES 13.50			
Brasher Falls, NY 13613	EAST-0377335 NRTH-1767872			
	DEED BOOK 2007 PG-6364			
	FULL MARKET VALUE	187,692		
			TOTAL TAX ---	3,131.58**
			DATE #1	09/30/20
			AMT DUE	3,131.58
***** 25.004-3-5.2 *****				
	3 Pike Rd			BILL 76
25.004-3-5.2	210 1 Family Res		Brasher Falls School	30,600
Benn Gerald S	Brasher Falls 402001	12,300		
Benn Charmagne M	255x345x233x342	30,600		
78 Lassiter Hills Dr	ACRES 1.90			
Four Oaks, NC 27524	EAST-0373660 NRTH-1766817			
	DEED BOOK 2002 PG-18591			
	FULL MARKET VALUE	39,231		
			TOTAL TAX ---	783.86**
			DATE #1	09/30/20
			AMT DUE	783.86
*****				

STATE OF NEW YORK  
 COUNTY - St Lawrence  
 SCHOOL - Brasher Falls  
 TOWN - Brasher  
 SWIS - 402000

2 0 2 0 S C H O O L T A X R O L L  
 T A X A B L E SECTION OF THE ROLL - 1  
 OWNERS NAME SEQUENCE  
 UNIFORM PERCENT OF VALUE IS 078.00

PAGE 25  
 VALUATION DATE-JUL 01, 2019  
 TAXABLE STATUS DATE-MAR 01, 2020

TAX MAP PARCEL NUMBER	PROPERTY LOCATION & CLASS	ASSESSMENT	EXEMPTION CODE-----	SCHOOL
CURRENT OWNERS NAME	SCHOOL DISTRICT	LAND	TAX DESCRIPTION	TAXABLE VALUE
CURRENT OWNERS ADDRESS	PARCEL SIZE/GRID COORD	TOTAL	SPECIAL DISTRICTS	TAX AMOUNT
***** 27.001-1-35 *****				
1876 Cr 55				ACCT 1- 38- 3 BILL 77
27.001-1-35	210 1 Family Res - WTRFNT		ENH STAR 41834	56,190
Benoit Charles M	Brasher Falls 402001	14,500	Brasher Falls School	89,600
Benoit Tina	165x193x165x135	89,600		
1876 County Route 55	FRNT 165.00 DPTH 164.00			
Brasher Falls, NY 13613	EAST-0410084 NRTH-1769676			
	DEED BOOK 2000 PG-14713			
	FULL MARKET VALUE	114,872		
			TOTAL TAX ---	911.21**
			DATE #1	09/30/20
			AMT DUE	911.21
***** 35.053-1-11.1 *****				
831 Sh 11C				ACCT 1- 46- 7 BILL 78
35.053-1-11.1	210 1 Family Res		Brasher Falls School	74,700
Benton Collin T	Brasher Falls 402001	8,200		
Benton Rance C & Jane C	99x221x99x190	74,700		
PO Box 173	FRNT 123.00 DPTH 885.00			
Brasher Falls, NY 13613-0173	ACRES 4.80			
	EAST-0384645 NRTH-1751175			
	DEED BOOK 2018 PG-6653			
	FULL MARKET VALUE	95,769		
			TOTAL TAX ---	1,913.53**
			DATE #1	09/30/20
			AMT DUE	1,913.53
***** 35.045-4-4.11 *****				
25, 29 Cr 53				ACCT 1- 10-11 BILL 79
35.045-4-4.11	280 Res Multiple		ENH STAR 41834	56,190
Benton Rance	Brasher Falls 402001	16,500	Brasher Falls School	101,200
Benton Jane E	4ar	101,200		
PO Box 173	FRNT 131.00 DPTH			
Brasher Falls, NY 13613	ACRES 4.10			
	EAST-0384747 NRTH-1752005			
	DEED BOOK 2017 PG-13442			
	FULL MARKET VALUE	129,744		
			TOTAL TAX ---	1,208.36**
			DATE #1	09/30/20
			AMT DUE	1,208.36
***** 11.002-2-10 *****				
1574,1576 Sh 37C				ACCT 1- 4- 6 BILL 80
11.002-2-10	210 1 Family Res		Brasher Falls School	69,900
Besaw Michael P	Brasher Falls 402001	6,200		
Besaw Sara R	ACRES 1.20	69,900		
1574 State Highway 37C	EAST-0407546 NRTH-1803062			
Bombay, NY 12914	DEED BOOK 2005 PG-1734			
	FULL MARKET VALUE	89,615		
			TOTAL TAX ---	1,790.57**
			DATE #1	09/30/20
			AMT DUE	1,790.57
*****				



STATE OF NEW YORK  
 COUNTY - St Lawrence  
 SCHOOL - Brasher Falls  
 TOWN - Brasher  
 SWIS - 402000

2 0 2 0 S C H O O L T A X R O L L  
 T A X A B L E SECTION OF THE ROLL - 1  
 OWNERS NAME SEQUENCE  
 UNIFORM PERCENT OF VALUE IS 078.00

PAGE 26  
 VALUATION DATE-JUL 01, 2019  
 TAXABLE STATUS DATE-MAR 01, 2020

TAX MAP PARCEL NUMBER	PROPERTY LOCATION & CLASS	ASSESSMENT	EXEMPTION CODE-----	SCHOOL
CURRENT OWNERS NAME	SCHOOL DISTRICT	LAND	TAX DESCRIPTION	TAXABLE VALUE
CURRENT OWNERS ADDRESS	PARCEL SIZE/GRID COORD	TOTAL	SPECIAL DISTRICTS	TAX AMOUNT
***** 25.001-3-4 *****				
25.001-3-4	170 Hopson Rd			ACCT 1- 74- 1.1 BILL 81
Besio Randy	210 1 Family Res		Brasher Falls School	24,700 632.72
Besio Tammy	Brasher Falls 402001	18,700		
23 Pleasant St	23.60 Ar	24,700		
Massena, NY 13662	FRNT 265.00 DPTH			
	ACRES 25.90			
	EAST-0370956 NRTH-1775404			
	DEED BOOK 2001 PG-13071			
	FULL MARKET VALUE	31,667		
TOTAL TAX ---				632.72**
				DATE #1 09/30/20
				AMT DUE 632.72
***** 34.060-1-15 *****				
34.060-1-15	788 Sh 11C			ACCT 1- 36-15 BILL 82
Best Michael	210 1 Family Res		BAS STAR 41854	24,150
Best Julia	Brasher Falls 402001	6,700	Brasher Falls School	1,729.09
PO Box 296	83x300x89x300	67,500		
Winthrop, NY 13697	FRNT 83.00 DPTH 300.00			
	EAST-0384288 NRTH-1750086			
	FULL MARKET VALUE	86,538		
TOTAL TAX ---				1,110.46**
				DATE #1 09/30/20
				AMT DUE 1,110.46
***** 11.004-1-4.41 *****				
11.004-1-4.41	60 North Rd			ACCT 1- 39- 6.4 BILL 83
Bethel Tracy A	210 1 Family Res - WTRFNT		BAS STAR 41854	24,150
Bethel Meghan M	Brasher Falls 402001	28,100	Brasher Falls School	3,634.94
PO Box 61	Split 5/2018	141,900		
Helena, NY 13649-0061	FRNT 358.00 DPTH			
	ACRES 9.10 BANK8888869			
	EAST-0399734 NRTH-1796413			
	DEED BOOK 2012 PG-10542			
	FULL MARKET VALUE	181,923		
TOTAL TAX ---				3,016.30**
				DATE #1 09/30/20
				AMT DUE 3,016.30
***** 11.004-1-4.42 *****				
11.004-1-4.42	66 North Rd			BILL 84
Bethel Tracy A	312 Vac w/imprv		Brasher Falls School	1,882.79
Bethel Meghan M	Brasher Falls 402001	6,500		
PO Box 61	Created 5/2018	73,500		
Helena, NY 13649-0061	Excel survey 3/2018			
	3.215A(D) 454x759x616(D)			
	FRNT 423.00 DPTH 289.00			
	ACRES 2.90 BANK8888869			
	EAST-0399768 NRTH-1796840			
	DEED BOOK 2018 PG-5667			
	FULL MARKET VALUE	94,231		
TOTAL TAX ---				1,882.79**
				DATE #1 09/30/20
				AMT DUE 1,882.79

\*\*\*\*\*

STATE OF NEW YORK  
 COUNTY - St Lawrence  
 SCHOOL - Brasher Falls  
 TOWN - Brasher  
 SWIS - 402000

2 0 2 0 S C H O O L T A X R O L L  
 T A X A B L E SECTION OF THE ROLL - 1  
 OWNERS NAME SEQUENCE  
 UNIFORM PERCENT OF VALUE IS 078.00

PAGE 27  
 VALUATION DATE-JUL 01, 2019  
 TAXABLE STATUS DATE-MAR 01, 2020

TAX MAP PARCEL NUMBER	PROPERTY LOCATION & CLASS	ASSESSMENT	EXEMPTION CODE-----	SCHOOL
CURRENT OWNERS NAME	SCHOOL DISTRICT	LAND	TAX DESCRIPTION	TAXABLE VALUE
CURRENT OWNERS ADDRESS	PARCEL SIZE/GRID COORD	TOTAL	SPECIAL DISTRICTS	TAX AMOUNT
***** 25.001-3-2.161 *****				
25.001-3-2.161	133 Hopson Rd 270 Mfg housing		BAS STAR 41854	BILL 85
Billhardt Tracy T	Brasher Falls 402001	13,700	Brasher Falls School	24,150
Reynolds Mary E	Also See 1070/1058	71,900		1,841.80
133 Hopson Rd	ACRES 12.00 BANK8888869			
Brasher Falls, NY 13613	EAST-0368610 NRTH-1774064			
	DEED BOOK 2010 PG-15346			
	FULL MARKET VALUE	92,179		
			TOTAL TAX ---	1,223.17**
			DATE #1	09/30/20
			AMT DUE	1,223.17
***** 36.002-1-1 *****				
36.002-1-1	Ash Rd/prvt/abandoned 322 Rural vac>10		Brasher Falls School	BILL 86
Bird Stuart	Brasher Falls 402001	22,600		578.93
135 US Route 2	Perpetual Easement	22,600		
Grand Isle, VT 05458-2559	1999/7567			
	101ar 2700'Fr			
	ACRES 99.60			
	EAST-0420341 NRTH-1758636			
	DEED BOOK 2012 PG-19912			
	FULL MARKET VALUE	28,974		
			TOTAL TAX ---	578.93**
			DATE #1	09/30/20
			AMT DUE	578.93
***** 27.003-2-41 *****				
27.003-2-41	Off Ash Rd/prvt 322 Rural vac>10		Brasher Falls School	BILL 87
Bird Stuart J	Brasher Falls 402001	20,400		522.57
135 Rt 2	75.00d Also 1998/3247	20,400		
Grand Isle, VT 05458	ACRES 88.20			
	EAST-0419996 NRTH-1762049			
	DEED BOOK 2019 PG-4241			
	FULL MARKET VALUE	26,154		
			TOTAL TAX ---	522.57**
			DATE #1	09/30/20
			AMT DUE	522.57
***** 18.004-2-15 *****				
18.004-2-15	2394 Cr 55 210 1 Family Res		ENH STAR 41834	BILL 88
Bissonette Daniel	Brasher Falls 402001	6,600	Brasher Falls School	56,190
Bissonette Ruth	200x160x200x168	60,800		1,557.46
2394 County Route 55	FRNT 200.00 DPTH 164.00			
Brasher Falls, NY 13613	EAST-0405871 NRTH-1780152			
	DEED BOOK 880 PG-00625			
	FULL MARKET VALUE	77,949		
			TOTAL TAX ---	173.46**
			DATE #1	09/30/20
			AMT DUE	173.46
*****				

STATE OF NEW YORK  
COUNTY - St Lawrence  
SCHOOL - Brasher Falls  
TOWN - Brasher  
SWIS - 402000

2 0 2 0 S C H O O L T A X R O L L  
T A X A B L E SECTION OF THE ROLL - 1  
OWNERS NAME SEQUENCE  
UNIFORM PERCENT OF VALUE IS 078.00

PAGE 28  
VALUATION DATE-JUL 01, 2019  
TAXABLE STATUS DATE-MAR 01, 2020

TAX MAP PARCEL NUMBER	PROPERTY LOCATION & CLASS	ASSESSMENT	EXEMPTION CODE-----	SCHOOL
CURRENT OWNERS NAME	SCHOOL DISTRICT	LAND	TAX DESCRIPTION	TAXABLE VALUE
CURRENT OWNERS ADDRESS	PARCEL SIZE/GRID COORD	TOTAL	SPECIAL DISTRICTS	TAX AMOUNT
***** 11.002-2-16.2 *****				
11.002-2-16.2	Sh 37C			BILL 89
Bissonette Donald T	314 Rural vac<10 - WTRFNT		Brasher Falls School	325.33
Bissonette Darlene M	Brasher Falls 402001	12,700		
1421 State Highway 37C	100x290x100'wfx275	12,700		
Bombay, NY 12914	FRNT 100.00 DPTH 282.00			
	BANK8888220			
	EAST-0404699 NRTH-1800466			
	DEED BOOK 2018 PG-7684			
	FULL MARKET VALUE	16,282		
TOTAL TAX ---				325.33**
				DATE #1 09/30/20
				AMT DUE 325.33
***** 11.002-2-19 *****				
11.002-2-19	Sh 37C			BILL 90
Bissonette Donald T	314 Rural vac<10 - WTRFNT		Brasher Falls School	327.89
Bissonette Darlene M	Brasher Falls 402001	12,800		
1421 State Highway 37C	100x295x100x290 100' Rf	12,800		
Bombay, NY 12914	FRNT 100.00 DPTH 293.00			
	ACRES 0.67 BANK8888220			
	EAST-0404603 NRTH-1800290			
	DEED BOOK 2018 PG-7684			
	FULL MARKET VALUE	16,410		
TOTAL TAX ---				327.89**
				DATE #1 09/30/20
				AMT DUE 327.89
***** 11.002-2-20 *****				
11.002-2-20	1421 Sh 37C			BILL 91
Bissonette Donald T	210 1 Family Res - WTRFNT		Brasher Falls School	1,867.42
Bissonette Darlene M	Brasher Falls 402001	12,800		
1421 State Highway 37C	100x295x100x295 100'Rf	72,900		
Bombay, NY 12914	FRNT 100.00 DPTH 295.00			
	ACRES 0.67 BANK8888220			
	EAST-0404659 NRTH-1800376			
	DEED BOOK 2018 PG-7684			
	FULL MARKET VALUE	93,462		
TOTAL TAX ---				1,867.42**
				DATE #1 09/30/20
				AMT DUE 1,867.42
***** 27.001-1-2 *****				
27.001-1-2	2044 CR 55			BILL 92
Bissonette Marlene	210 1 Family Res		ENH STAR 41834	41,900
2044 County Route 55	Brasher Falls 402001	10,400	Brasher Falls School	1,073.32
Brasher Falls, NY 13613	652x198x652x132 2.47Ad	41,900		
	ACRES 2.50			
	EAST-0410442 NRTH-1773468			
	DEED BOOK 2018 PG-16180			
	FULL MARKET VALUE	53,718		
TOTAL TAX ---				0.00**
*****				

STATE OF NEW YORK  
 COUNTY - St Lawrence  
 SCHOOL - Brasher Falls  
 TOWN - Brasher  
 SWIS - 402000

2 0 2 0 S C H O O L T A X R O L L  
 T A X A B L E SECTION OF THE ROLL - 1  
 OWNERS NAME SEQUENCE  
 UNIFORM PERCENT OF VALUE IS 078.00

PAGE 29  
 VALUATION DATE-JUL 01, 2019  
 TAXABLE STATUS DATE-MAR 01, 2020

TAX MAP PARCEL NUMBER	PROPERTY LOCATION & CLASS	ASSESSMENT	EXEMPTION CODE-----	SCHOOL
CURRENT OWNERS NAME	SCHOOL DISTRICT	LAND	TAX DESCRIPTION	TAXABLE VALUE
CURRENT OWNERS ADDRESS	PARCEL SIZE/GRID COORD	TOTAL	SPECIAL DISTRICTS	TAX AMOUNT
***** 26.002-1-8 *****				
26.002-1-8	Off McCarthy Rd			ACCT 1- 72- 5
Bissonette Mary	322 Rural vac>10		Brasher Falls School	9,800
PO Box 571	Brasher Falls 402001	9,800		
Norfolk, NY 13667	40ar Forest	9,800		
	ACRES 40.00			
	EAST-0405982 NRTH-1770478			
	DEED BOOK 2019 PG-17902			
	FULL MARKET VALUE	12,564		
			TOTAL TAX ---	251.04**
				DATE #1 09/30/20
				AMT DUE 251.04
***** 25.028-1-2 *****				
25.028-1-2	74 Munson Rd			ACCT 1-62-4.2
Black Duane	311 Res vac land		Brasher Falls School	3,500
Black Patricia	Brasher Falls 402001	3,500		
PO Box 206	100x200(d)	3,500		
North Lawrence, NY 12967	FRNT 100.00 DPTH 175.00			
	ACRES 0.46			
	EAST-0382518 NRTH-1774461			
	DEED BOOK 2001 PG-21705			
	FULL MARKET VALUE	4,487		
			TOTAL TAX ---	89.66**
				DATE #1 09/30/20
				AMT DUE 89.66
***** 36.001-1-30 *****				
36.001-1-30	1228 Cr 55			ACCT 1- 51- 5
Black Duane	270 Mfg housing		BAS STAR 41854	
Black Patricia	Brasher Falls 402001	7,200	Brasher Falls School	73,400
PO Box 206	2ar Res/w/double Wide	73,400		
North Lawrence, NY 12967	ACRES 1.80			
	EAST-0410155 NRTH-1754138			
	DEED BOOK 1001 PG-00758			
	FULL MARKET VALUE	94,103		
			TOTAL TAX ---	1,261.60**
				DATE #1 09/30/20
				AMT DUE 1,261.60
***** 36.001-4-5 *****				
36.001-4-5	Burke-Delosh Rd			BILL 96
Black Duane	322 Rural vac>10 - WTRFNT		Brasher Falls School	7,500
Black Patricia	Brasher Falls 402001	7,500		
PO Box 206	11.01a(d)	7,500		
North Lawrence, NY 12967	ACRES 11.60			
	EAST-0412319 NRTH-1754899			
	DEED BOOK 2000 PG-25074			
	FULL MARKET VALUE	9,615		
			TOTAL TAX ---	192.12**
				DATE #1 09/30/20
				AMT DUE 192.12

\*\*\*\*\*

STATE OF NEW YORK  
 COUNTY - St Lawrence  
 SCHOOL - Brasher Falls  
 TOWN - Brasher  
 SWIS - 402000

2 0 2 0 S C H O O L T A X R O L L  
 T A X A B L E SECTION OF THE ROLL - 1  
 OWNERS NAME SEQUENCE  
 UNIFORM PERCENT OF VALUE IS 078.00

PAGE 30  
 VALUATION DATE-JUL 01, 2019  
 TAXABLE STATUS DATE-MAR 01, 2020

TAX MAP PARCEL NUMBER	PROPERTY LOCATION & CLASS	ASSESSMENT	EXEMPTION CODE-----	SCHOOL
CURRENT OWNERS NAME	SCHOOL DISTRICT	LAND	TAX DESCRIPTION	TAXABLE VALUE
CURRENT OWNERS ADDRESS	PARCEL SIZE/GRID COORD	TOTAL	SPECIAL DISTRICTS	TAX AMOUNT
***** 36.001-4-8.2 *****				
36.001-4-8.2	Burke-Delosh Rd 314 Rural vac<10		Brasher Falls School	5,700
Black Duane	Brasher Falls 402001	5,700		
Black Patricia	8.49a(d) 400X800	5,700		
PO Box 206	ACRES 7.70			
North Lawrence, NY 12967	EAST-0413664 NRTH-1755292			
	DEED BOOK 2001 PG-21706			
	FULL MARKET VALUE	7,308		
TOTAL TAX ---				146.01**
				DATE #1 09/30/20
				AMT DUE 146.01
***** 36.001-4-6 *****				
36.001-4-6	Burke-Delosh Rd 322 Rural vac>10 - WTRFNT		Brasher Falls School	5,800
Black Duane E	Brasher Falls 402001	5,800		
PO Box 206	15.83a(d)	5,800		
North Lawrence, NY 12967	FRNT 400.00 DPTH			
	ACRES 17.60			
	EAST-0412837 NRTH-1754681			
	DEED BOOK 2003 PG-4615			
	FULL MARKET VALUE	7,436		
TOTAL TAX ---				148.57**
				DATE #1 09/30/20
				AMT DUE 148.57
***** 27.001-1-1.1 *****				
27.001-1-1.1	2052,2064 Cr 55 240 Rural res		Brasher Falls School	93,000
Blain Hughy	Brasher Falls 402001	63,100		
2052 County Route 55	2/res 1-Joyce Blain	93,000		
Brasher Falls, NY 13613	2-Robert Moody			
	329.50ar			
	ACRES 344.90			
	EAST-0408339 NRTH-1772189			
	DEED BOOK 2018 PG-9136			
	FULL MARKET VALUE	119,231		
TOTAL TAX ---				2,382.30**
				DATE #1 09/30/20
				AMT DUE 2,382.30
***** 11.081-1-37 *****				
11.081-1-37	1962 Cr 53 210 1 Family Res		BAS STAR 41854	
Blais Brittany M	Brasher Falls 402001	6,700	Brasher Falls School	47,500
1962 County Route 53	1.33ar	47,500		
Brasher Falls, NY 13613	FRNT 285.00 DPTH 168.00			
	ACRES 1.00 BANK8888830			
	EAST-0397635 NRTH-1793629			
	DEED BOOK 2010 PG-17398			
	FULL MARKET VALUE	60,897		
TOTAL TAX ---				598.14**
				DATE #1 09/30/20
				AMT DUE 598.14

\*\*\*\*\*

STATE OF NEW YORK  
 COUNTY - St Lawrence  
 SCHOOL - Brasher Falls  
 TOWN - Brasher  
 SWIS - 402000

2 0 2 0 S C H O O L T A X R O L L  
 T A X A B L E SECTION OF THE ROLL - 1  
 OWNERS NAME SEQUENCE  
 UNIFORM PERCENT OF VALUE IS 078.00

PAGE 31  
 VALUATION DATE-JUL 01, 2019  
 TAXABLE STATUS DATE-MAR 01, 2020

TAX MAP PARCEL NUMBER	PROPERTY LOCATION & CLASS	ASSESSMENT	EXEMPTION CODE-----	SCHOOL
CURRENT OWNERS NAME	SCHOOL DISTRICT	LAND	TAX DESCRIPTION	TAXABLE VALUE
CURRENT OWNERS ADDRESS	PARCEL SIZE/GRID COORD	TOTAL	SPECIAL DISTRICTS	TAX AMOUNT
*****				18.002-1-36 *****
	2820 Cr 55			ACCT 1- 5- 5 BILL 101
18.002-1-36	210 1 Family Res - WTRFNT		BAS STAR 41854	24,150
Blais Denis J	Brasher Falls 402001	12,000	Brasher Falls School	1,998.06
Blais Patti	100x320x110x310	78,000		
2820 County Route 55	ACRES 0.80			
Brasher Falls, NY 13613	EAST-0400897 NRTH-1789627			
	DEED BOOK 1102 PG-164			
	FULL MARKET VALUE	100,000		
			TOTAL TAX ---	1,379.43**
			DATE #1	09/30/20
			AMT DUE	1,379.43
*****				11.003-3-9 *****
	Cr 37			BILL 102
11.003-3-9	322 Rural vac>10		Brasher Falls School	158.82
Block Dennis V Jr	Brasher Falls 402001	6,200		
Block Julie	Subd Lot (3)	6,200		
29 Grinnell Ave	E Portion 23.34A			
Massena, NY 13662-1417	485x541x790x928			
	FRNT 485.00 DPTH			
	ACRES 10.00			
	EAST-0387096 NRTH-1793841			
	DEED BOOK 2005 PG-73			
	FULL MARKET VALUE	7,949		
			TOTAL TAX ---	158.82**
			DATE #1	09/30/20
			AMT DUE	158.82
*****				11.003-3-10 *****
	Cr 37			BILL 103
11.003-3-10	322 Rural vac>10		Brasher Falls School	179.31
Block Dennis V Jr	Brasher Falls 402001	7,000		
Block Julie	Subd Lot (4)	7,000		
29 Grinnell Ave	W Portion 23.34A			
Massena, NY 13662-1417	390x928x986x581x482x747			
	FRNT 390.00 DPTH			
	ACRES 13.30			
	EAST-0386614 NRTH-1793785			
	DEED BOOK 2005 PG-73			
	FULL MARKET VALUE	8,974		
			TOTAL TAX ---	179.31**
			DATE #1	09/30/20
			AMT DUE	179.31
*****				*****



STATE OF NEW YORK  
 COUNTY - St Lawrence  
 SCHOOL - Brasher Falls  
 TOWN - Brasher  
 SWIS - 402000

2 0 2 0 S C H O O L T A X R O L L  
 T A X A B L E SECTION OF THE ROLL - 1  
 OWNERS NAME SEQUENCE  
 UNIFORM PERCENT OF VALUE IS 078.00

PAGE 32  
 VALUATION DATE-JUL 01, 2019  
 TAXABLE STATUS DATE-MAR 01, 2020

TAX MAP PARCEL NUMBER	PROPERTY LOCATION & CLASS	ASSESSMENT	EXEMPTION CODE-----	SCHOOL
CURRENT OWNERS NAME	SCHOOL DISTRICT	LAND	TAX DESCRIPTION	TAXABLE VALUE
CURRENT OWNERS ADDRESS	PARCEL SIZE/GRID COORD	TOTAL	SPECIAL DISTRICTS	TAX AMOUNT
***** 25.002-2-13.212 *****				
25.002-2-13.212	10 Munson Rd			
Block Kristen M	210 1 Family Res - WTRFNT		Brasher Falls School	52,200
10 Munson Rd	Brasher Falls 402001	10,800		
Brasher Falls, NY 13613	291'wf 97'Road	52,200		
	ACRES 2.60 BANK8888220			
	EAST-0384031 NRTH-1773775			
	DEED BOOK 2016 PG-9349			
	FULL MARKET VALUE	66,923		
			TOTAL TAX ---	1,337.16**
			DATE #1	09/30/20
			AMT DUE	1,337.16
***** 25.002-1-13 *****				
25.002-1-13	Cr 53			
Bobrow Harold	105 Vac farmland - WTRFNT		Brasher Falls School	69,600
PO Box 310	Brasher Falls 402001	69,600		
Maplewood, NJ 07040	ACRES 63.50	69,600		
	EAST-0382386 NRTH-1771278			
	DEED BOOK 1015 PG-01085			
	FULL MARKET VALUE	89,231		
			TOTAL TAX ---	1,782.89**
			DATE #1	09/30/20
			AMT DUE	1,782.89
***** 25.002-1-19.1 *****				
25.002-1-19.1	865 Cr 53			
Bobrow Harold	240 Rural res - WTRFNT		Brasher Falls School	88,700
PO Box 310	Brasher Falls 402001	46,000		
Maplewood, NJ 07040	ACRES 84.70	88,700		
	EAST-0380622 NRTH-1771156			
	DEED BOOK 1015 PG-01085			
	FULL MARKET VALUE	113,718		
			TOTAL TAX ---	2,272.15**
			DATE #1	09/30/20
			AMT DUE	2,272.15
***** 11.081-1-47 *****				
11.081-1-47	2952 Cr 55			
Bodway Robert S	210 1 Family Res - WTRFNT		BAS STAR 41854	
Bodway Nicole J	Brasher Falls 402001	7,800	Brasher Falls School	60,900
2952 County Route 55	FRNT 300.00 DPTH 112.00	60,900		
Brasher Falls, NY 13613	BANK8888830			
	EAST-0399264 NRTH-1792477			
	DEED BOOK 2011 PG-2084			
	FULL MARKET VALUE	78,077		
			TOTAL TAX ---	941.39**
			DATE #1	09/30/20
			AMT DUE	941.39
*****				

STATE OF NEW YORK  
 COUNTY - St Lawrence  
 SCHOOL - Brasher Falls  
 TOWN - Brasher  
 SWIS - 402000

2 0 2 0 S C H O O L T A X R O L L  
 T A X A B L E SECTION OF THE ROLL - 1  
 OWNERS NAME SEQUENCE  
 UNIFORM PERCENT OF VALUE IS 078.00

TAX MAP PARCEL NUMBER	PROPERTY LOCATION & CLASS	ASSESSMENT	EXEMPTION CODE-----	SCHOOL
CURRENT OWNERS NAME	SCHOOL DISTRICT	LAND	TAX DESCRIPTION	TAXABLE VALUE
CURRENT OWNERS ADDRESS	PARCEL SIZE/GRID COORD	TOTAL	SPECIAL DISTRICTS	TAX AMOUNT
***** 19.003-1-17 *****				
19.003-1-17	Old Keenan Rd/abandoned			19.003-1-17
Bond Craig A	314 Rural vac<10		Brasher Falls School	ACCT 1- 60- 5.5 BILL 108
104 Nonnewaug Rd	Brasher Falls 402001	1,500		1,500 38.42
Bethlehem, CT 06751	5.00d	1,500		
	ACRES 4.90			
	EAST-0411176 NRTH-1781373			
	DEED BOOK 00972 PG-00591			
	FULL MARKET VALUE	1,923		
			TOTAL TAX ---	38.42**
			DATE #1	09/30/20
			AMT DUE	38.42
***** 35.046-1-15 *****				
35.046-1-15	55 George St			35.046-1-15
Bonno Cara Sue	210 1 Family Res		Brasher Falls School	ACCT 1- 64- 4 BILL 109
55 George St	Brasher Falls 402001	5,300		77,000 1,972.45
Brasher Falls, NY 13613	FRNT 75.00 DPTH 125.00	77,000		
	ACRES 0.22 BANK8888869			
	EAST-0387612 NRTH-1752073			
	DEED BOOK 2018 PG-17374			
	FULL MARKET VALUE	98,718		
			TOTAL TAX ---	1,972.45**
			DATE #1	09/30/20
			AMT DUE	1,972.45
***** 35.046-1-25 *****				
35.046-1-25	West St			35.046-1-25
Bonno Cara Sue	311 Res vac land		Brasher Falls School	ACCT 1- 70-10 BILL 111
55 George St	Brasher Falls 402001	3,800		39,100 1,001.59
Brasher Falls, NY 13613	FRNT 75.00 DPTH 125.00	3,800		
	ACRES 0.22 BANK8888869			
	EAST-0387489 NRTH-1752055			
	DEED BOOK 2018 PG-17374			
	FULL MARKET VALUE	4,872		
			TOTAL TAX ---	97.34**
			DATE #1	09/30/20
			AMT DUE	97.34
***** 18.004-2-4 *****				
18.004-2-4	2450 Cr 55			18.004-2-4
Bourcy Gary	210 1 Family Res		Brasher Falls School	ACCT 1- 70-10 BILL 111
PO Box 146	Brasher Falls 402001	6,100		39,100 1,001.59
Saint Regis Falls, NY	FRNT 150.00 DPTH 270.00	39,100		
	DEED BOOK 2007 PG-8526			
	FULL MARKET VALUE	50,128		
			TOTAL TAX ---	1,001.59**
			DATE #1	09/30/20
			AMT DUE	1,001.59

STATE OF NEW YORK  
 COUNTY - St Lawrence  
 SCHOOL - Brasher Falls  
 TOWN - Brasher  
 SWIS - 402000

2 0 2 0 S C H O O L T A X R O L L  
 T A X A B L E SECTION OF THE ROLL - 1  
 OWNERS NAME SEQUENCE  
 UNIFORM PERCENT OF VALUE IS 078.00

PAGE 34  
 VALUATION DATE-JUL 01, 2019  
 TAXABLE STATUS DATE-MAR 01, 2020

TAX MAP PARCEL NUMBER	PROPERTY LOCATION & CLASS	ASSESSMENT	EXEMPTION CODE-----	SCHOOL
CURRENT OWNERS NAME	SCHOOL DISTRICT	LAND	TAX DESCRIPTION	TAXABLE VALUE
CURRENT OWNERS ADDRESS	PARCEL SIZE/GRID COORD	TOTAL	SPECIAL DISTRICTS	TAX AMOUNT
*****				
35.045-2-3	39 Congress St			35.045-2-3
Bowles Mark	210 1 Family Res		BAS STAR 41854	ACCT 1- 7- 6
PO Box 61	Brasher Falls 402001	4,100	Brasher Falls School	BILL 112
Brasher Falls, NY 13613	FRNT 83.00 DPTH 167.00	48,800		24,150
	ACRES 0.33 BANK8888111			1,250.07
	EAST-0385677 NRTH-1753251			
	DEED BOOK 2006 PG-3462			
	FULL MARKET VALUE	62,564		
			TOTAL TAX ---	631.44**
				DATE #1 09/30/20
				AMT DUE 631.44
*****				
25.002-2-13.211	6 Munson Rd			25.002-2-13.211
Bowles Mindy Kay	270 Mfg housing - WTRFNT		Brasher Falls School	BILL 113
6 Munson Rd	Brasher Falls 402001	16,200		1,109.18
Brasher Falls, NY 13613	212x370x140wfx225	43,300		
	ACRES 1.00			
	EAST-0384024 NRTH-1773547			
	DEED BOOK 2019 PG-5490			
	FULL MARKET VALUE	55,513		
			TOTAL TAX ---	1,109.18**
				DATE #1 09/30/20
				AMT DUE 1,109.18
*****				
35.045-3-44	974 Sh 11C			35.045-3-44
Bowman Annette H	210 1 Family Res		Brasher Falls School	ACCT 1- 55- 8
974 State Highway 11C	Brasher Falls 402001	7,900		BILL 114
Brasher Falls, NY 13613	132x120x132x118	53,200		1,362.78
	FRNT 109.00 DPTH 123.00			
	ACRES 0.32 BANK8888209			
	EAST-0386758 NRTH-1751824			
	DEED BOOK 2018 PG-11431			
	FULL MARKET VALUE	68,205		
			TOTAL TAX ---	1,362.78**
				DATE #1 09/30/20
				AMT DUE 1,362.78
*****				
34.002-2-1.22	Cr 53			34.002-2-1.22
Boyce John R	322 Rural vac>10		Brasher Falls School	BILL 115
PO Box 269	Brasher Falls 402001	17,800		455.97
Massena, NY 13662	Plot revised 6/2012	17,800		
	ACRES 61.50 BANK8888111			
	EAST-0377865 NRTH-1758436			
	DEED BOOK 2016 PG-15843			
	FULL MARKET VALUE	22,821		
			TOTAL TAX ---	455.97**
				DATE #1 09/30/20
				AMT DUE 455.97
*****				

STATE OF NEW YORK  
 COUNTY - St Lawrence  
 SCHOOL - Brasher Falls  
 TOWN - Brasher  
 SWIS - 402000

2 0 2 0 S C H O O L T A X R O L L  
 T A X A B L E SECTION OF THE ROLL - 1  
 OWNERS NAME SEQUENCE  
 UNIFORM PERCENT OF VALUE IS 078.00

PAGE 35  
 VALUATION DATE-JUL 01, 2019  
 TAXABLE STATUS DATE-MAR 01, 2020

TAX MAP PARCEL NUMBER	PROPERTY LOCATION & CLASS	ASSESSMENT	EXEMPTION CODE-----	SCHOOL
CURRENT OWNERS NAME	SCHOOL DISTRICT	LAND	TAX DESCRIPTION	TAXABLE VALUE
CURRENT OWNERS ADDRESS	PARCEL SIZE/GRID COORD	TOTAL	SPECIAL DISTRICTS	TAX AMOUNT
*****				
34.002-2-4	301 Cr 53			34.002-2-4
Boyce John R	113 Cattle farm - WTRFNT		Brasher Falls School	ACCT 1- 35- 3
PO Box 269	Brasher Falls 402001	69,400		BILL 116
Massena, NY 13662	Plot revised 6/2012	450,400		
	38.47A+51.47A+48.78A+7.12			
	53.95A			
	FRNT 1950.00 DPTH			
	ACRES 192.70 BANK8888111			
	EAST-0380303 NRTH-1757414			
	DEED BOOK 2016 PG-15843			
	FULL MARKET VALUE	577,436		
			TOTAL TAX ---	11,537.53**
				DATE #1 09/30/20
				AMT DUE 11,537.53
*****				
25.004-2-21	455 Cr 53			25.004-2-21
Brabon Reginald (LU)	210 1 Family Res - WTRFNT		BAS STAR 41854	ACCT 1- 5-13
Brabon Grace Ann (LU)	Brasher Falls 402001	21,600	Brasher Falls School	BILL 117
455 County Route 53	2002/1448 Lu Reserved	76,900		24,150
Brasher Falls, NY 13613	6ar			
	ACRES 4.90			
	EAST-0380308 NRTH-1761941			
	DEED BOOK 2002 PG-1448			
	FULL MARKET VALUE	98,590		
			TOTAL TAX ---	1,351.25**
				DATE #1 09/30/20
				AMT DUE 1,351.25
*****				
11.002-2-27	North Rd			11.002-2-27
Bradley Caleb P	323 Vacant rural		Brasher Falls School	ACCT 1- 9- 1
PO Box 398	Brasher Falls 402001	25,000		BILL 118
Hogansburg, NY 13655-0398	ACRES 55.00	25,000		640.40
	EAST-0404620 NRTH-1803558			
	DEED BOOK 2016 PG-13419			
	FULL MARKET VALUE	32,051		
			TOTAL TAX ---	640.40**
				DATE #1 09/30/20
				AMT DUE 640.40
*****				
27.003-2-27	1640 Cr 55			27.003-2-27
Brainard Robert J	270 Mfg housing		Brasher Falls School	ACCT 1- 42-14
PO Box 1253	Brasher Falls 402001	20,200		BILL 119
Greenville, ME 04441	42.00d	99,700		2,553.93
	FRNT 660.00 DPTH			
	ACRES 44.70			
	EAST-0410213 NRTH-1764555			
	DEED BOOK 2008 PG-6182			
	FULL MARKET VALUE	127,821		
			TOTAL TAX ---	2,553.93**
				DATE #1 09/30/20
				AMT DUE 2,553.93

\*\*\*\*\*

STATE OF NEW YORK  
 COUNTY - St Lawrence  
 SCHOOL - Brasher Falls  
 TOWN - Brasher  
 SWIS - 402000

2 0 2 0 S C H O O L T A X R O L L  
 T A X A B L E SECTION OF THE ROLL - 1  
 OWNERS NAME SEQUENCE  
 UNIFORM PERCENT OF VALUE IS 078.00

PAGE 36  
 VALUATION DATE-JUL 01, 2019  
 TAXABLE STATUS DATE-MAR 01, 2020

TAX MAP PARCEL NUMBER	PROPERTY LOCATION & CLASS	ASSESSMENT	EXEMPTION CODE-----	SCHOOL
CURRENT OWNERS NAME	SCHOOL DISTRICT	LAND	TAX DESCRIPTION	TAXABLE VALUE
CURRENT OWNERS ADDRESS	PARCEL SIZE/GRID COORD	TOTAL	SPECIAL DISTRICTS	TAX AMOUNT
***** 27.003-2-30 *****				
27.003-2-30	Old Keenan Rd/abandoned			ACCT 1- 35- 9 BILL 120
Brais Ruby	314 Rural vac<10		Brasher Falls School	3,400 87.10
PO Box 5291	Brasher Falls 402001	3,400		
Massena, NY 13662	149x149x150x149	3,400		
	FRNT 149.00 DPTH 149.00			
	ACRES 0.50			
	EAST-0413441 NRTH-1762985			
	DEED BOOK 1068 PG-1148			
	FULL MARKET VALUE	4,359		
			TOTAL TAX ---	87.10**
			DATE #1	09/30/20
			AMT DUE	87.10
***** 35.045-1-8 *****				
	15 Congress St			ACCT 1- 54-15 BILL 121
35.045-1-8	220 2 Family Res		Brasher Falls School	40,300 1,032.33
Brais Ruby	Brasher Falls 402001	8,200		
PO Box 5291	FRNT 150.00 DPTH 271.00	40,300		
Massena, NY 13662	ACRES 1.00			
	EAST-0385048 NRTH-1753081			
	DEED BOOK 1999 PG-6260			
	FULL MARKET VALUE	51,667		
			TOTAL TAX ---	1,032.33**
			DATE #1	09/30/20
			AMT DUE	1,032.33
***** 35.053-5-10 *****				
	979 Sh 11C			ACCT 1- 55-11.1 BILL 122
35.053-5-10	210 1 Family Res		Brasher Falls School	63,000 1,613.82
Brand Alyssa M	Brasher Falls 402001	5,300		
PO Box 81	FRNT 100.00 DPTH 198.00	63,000		
Brasher Falls, NY 13613	ACRES 0.45 BANK8888220			
	EAST-0387015 NRTH-1751675			
	DEED BOOK 2018 PG-1012			
	FULL MARKET VALUE	80,769		
			TOTAL TAX ---	1,613.82**
			DATE #1	09/30/20
			AMT DUE	1,613.82
***** 35.045-3-9.1 *****				
	31 Locke St			ACCT 1- 30- 7 BILL 123
35.045-3-9.1	210 1 Family Res		Brasher Falls School	50,900 1,303.86
Brand Christopher M	Brasher Falls 402001	7,900		
Brand Kelsey B	201x188x205x1886	50,900		
31 Locke St	FRNT 149.00 DPTH 165.00			
Brasher, NY 13613	BANK8888830			
	EAST-0386868 NRTH-1752230			
	DEED BOOK 2019 PG-5926			
	FULL MARKET VALUE	65,256		
			TOTAL TAX ---	1,303.86**
			DATE #1	09/30/20
			AMT DUE	1,303.86

\*\*\*\*\*

STATE OF NEW YORK  
COUNTY - St Lawrence  
SCHOOL - Brasher Falls  
TOWN - Brasher  
SWIS - 402000

2 0 2 0 S C H O O L T A X R O L L  
T A X A B L E SECTION OF THE ROLL - 1  
OWNERS NAME SEQUENCE  
UNIFORM PERCENT OF VALUE IS 078.00

PAGE 37  
VALUATION DATE-JUL 01, 2019  
TAXABLE STATUS DATE-MAR 01, 2020

TAX MAP PARCEL NUMBER	PROPERTY LOCATION & CLASS	ASSESSMENT	EXEMPTION CODE-----	SCHOOL
CURRENT OWNERS NAME	SCHOOL DISTRICT	LAND	TAX DESCRIPTION	TAXABLE VALUE
CURRENT OWNERS ADDRESS	PARCEL SIZE/GRID COORD	TOTAL	SPECIAL DISTRICTS	TAX AMOUNT
***** 11.002-2-40 *****				
11.002-2-40	Sh 37C			ACCT 1- 24- 7
Brecht Ralph	314 Rural vac<10		Brasher Falls School	4,600
Fridenstr 37	Brasher Falls 402001	4,600		
Neckarsulm, Germany 74172	2ar	4,600		
	ACRES 1.20 BANK2222222			
	EAST-0404709 NRTH-1799926			
	DEED BOOK 1113 PG-663			
	FULL MARKET VALUE	5,897		
			TOTAL TAX ---	117.83**
			DATE #1	09/30/20
			AMT DUE	117.83
***** 11.004-3-11 *****				
11.004-3-11	30 Depot St			ACCT 1- 7-15
Brill Michael J	210 1 Family Res		BAS STAR 41854	
Lindsay Brooke	Brasher Falls 402001	6,200	Brasher Falls School	55,000
30 Depot St	113x135x122x125	55,000		
Brasher Falls, NY 13613	FRNT 113.00 DPTH 130.00			
	ACRES 0.33			
	EAST-0399600 NRTH-1793425			
	DEED BOOK 2005 PG-20662			
	FULL MARKET VALUE	70,513		
			TOTAL TAX ---	790.26**
			DATE #1	09/30/20
			AMT DUE	790.26
***** 26.004-1-12.1 *****				
26.004-1-12.1	1551 Cr 55			ACCT 1- 64- 3
Brothers Bradley	322 Rural vac>10 - WTRFNT		Brasher Falls School	10,500
Brothers Tammy	Brasher Falls 402001	10,500		
27 E Hatfield St	90ar	10,500		
Massena, NY 13662	ACRES 2.00			
	EAST-0406481 NRTH-1761778			
	DEED BOOK 2008 PG-6559			
	FULL MARKET VALUE	13,462		
			TOTAL TAX ---	268.97**
			DATE #1	09/30/20
			AMT DUE	268.97
***** 18.001-4-7 *****				
18.001-4-7	214 Myers Rd			ACCT 1- 53- 6.8
Brothers David G	260 Seasonal res		Brasher Falls School	15,300
% Robert Lavare	Brasher Falls 402001	9,500		
PO Box 93	Lot D	15,300		
Helena, NY 13649-0093	ACRES 8.40			
	EAST-0396080 NRTH-1784103			
	DEED BOOK 2013 PG-16304			
	FULL MARKET VALUE	19,615		
			TOTAL TAX ---	391.93**
			DATE #1	09/30/20
			AMT DUE	391.93

\*\*\*\*\*

STATE OF NEW YORK  
 COUNTY - St Lawrence  
 SCHOOL - Brasher Falls  
 TOWN - Brasher  
 SWIS - 402000

2 0 2 0 S C H O O L T A X R O L L  
 T A X A B L E SECTION OF THE ROLL - 1  
 OWNERS NAME SEQUENCE  
 UNIFORM PERCENT OF VALUE IS 078.00

PAGE 38  
 VALUATION DATE-JUL 01, 2019  
 TAXABLE STATUS DATE-MAR 01, 2020

TAX MAP PARCEL NUMBER	PROPERTY LOCATION & CLASS	ASSESSMENT	EXEMPTION CODE-----	SCHOOL
CURRENT OWNERS NAME	SCHOOL DISTRICT	LAND	TAX DESCRIPTION	TAXABLE VALUE
CURRENT OWNERS ADDRESS	PARCEL SIZE/GRID COORD	TOTAL	SPECIAL DISTRICTS	TAX AMOUNT
***** 34.002-2-10 *****				
	176 Cr 53			ACCT 1- 47- 3 BILL 128
34.002-2-10	270 Mfg housing - WTRFNT		BAS STAR 41854	24,150
Brothers Dennis M	Brasher Falls 402001	16,300	Brasher Falls School	712.13
Brothers Tonya	1ar Improved/trailer	27,800		
176 County Route 53	FRNT 157.00 DPTH			
Brasher Falls, NY 13613-3212	ACRES 1.30			
	EAST-0383480 NRTH-1755625			
	DEED BOOK 2010 PG-897			
	FULL MARKET VALUE	35,641		
			TOTAL TAX ---	93.50**
			DATE #1	09/30/20
			AMT DUE	93.50
***** 25.001-3-21.1 *****				
	2338 Cr 38			BILL 129
25.001-3-21.1	210 1 Family Res		BAS STAR 41854	24,150
Brothers Dwayne A	Brasher Falls 402001	11,900	Brasher Falls School	2,202.99
Brothers Bonnie L	210x217x192x215	86,000		
2338 County Route 38	FRNT 210.00 DPTH			
Brasher Falls, NY 13613	ACRES 0.99			
	EAST-0368942 NRTH-1770791			
	DEED BOOK 2001 PG-10595			
	FULL MARKET VALUE	110,256		
			TOTAL TAX ---	1,584.36**
			DATE #1	09/30/20
			AMT DUE	1,584.36
***** 25.002-1-20 *****				
	901 Cr 53			ACCT 1- 22-10 BILL 130
25.002-1-20	240 Rural res		BAS STAR 41854	24,150
Brothers Michael J	Brasher Falls 402001	25,400	Brasher Falls School	1,521.60
Brothers Sharon L	30ar Rural Res & Trlr	59,400		
901 County Route 53	ACRES 29.70			
Brasher Falls, NY 13613	EAST-0380535 NRTH-1772187			
	DEED BOOK 1097 PG-885			
	FULL MARKET VALUE	76,154		
			TOTAL TAX ---	902.97**
			DATE #1	09/30/20
			AMT DUE	902.97
***** 34.060-1-18 *****				
	9 South St			ACCT 1- 67- 8.2 BILL 131
34.060-1-18	210 1 Family Res		BAS STAR 41854	24,150
Brown Katherine R	Brasher Falls 402001	6,200	Brasher Falls School	1,178.34
9 South St	75x205x100x165	46,000		
Brasher Falls, NY 13613	FRNT 75.00 DPTH 185.00			
	ACRES 0.25			
	EAST-0384198 NRTH-1749991			
	DEED BOOK 1091 PG-1005			
	FULL MARKET VALUE	58,974		
			TOTAL TAX ---	559.71**
			DATE #1	09/30/20
			AMT DUE	559.71
*****				





STATE OF NEW YORK  
 COUNTY - St Lawrence  
 SCHOOL - Brasher Falls  
 TOWN - Brasher  
 SWIS - 402000

2 0 2 0 S C H O O L T A X R O L L  
 T A X A B L E SECTION OF THE ROLL - 1  
 OWNERS NAME SEQUENCE  
 UNIFORM PERCENT OF VALUE IS 078.00

PAGE 39  
 VALUATION DATE-JUL 01, 2019  
 TAXABLE STATUS DATE-MAR 01, 2020

TAX MAP PARCEL NUMBER	PROPERTY LOCATION & CLASS	ASSESSMENT	EXEMPTION CODE-----	SCHOOL
CURRENT OWNERS NAME	SCHOOL DISTRICT	LAND	TAX DESCRIPTION	TAXABLE VALUE
CURRENT OWNERS ADDRESS	PARCEL SIZE/GRID COORD	TOTAL	SPECIAL DISTRICTS	TAX AMOUNT
*****				
26.004-1-19.2	642 Cr 50			26.004-1-19.2 *****
Buckley Mark J	210 1 Family Res		Brasher Falls School	124,200
PO Box 401	Brasher Falls 402001	7,700		
Willsboro, NY 12996-0401	5.35a (D)	124,200		
	FRNT 849.00 DPTH			
	ACRES 5.30			
	EAST-0398212 NRTH-1762204			
	DEED BOOK 2018 PG-10552			
	FULL MARKET VALUE	159,231		
			TOTAL TAX ---	3,181.53**
			DATE #1	09/30/20
			AMT DUE	3,181.53
*****				
26.003-1-13	545 Cr 50			26.003-1-13 *****
Buckley Michael D & Etal	105 Vac farmland		Brasher Falls School	61,700
1338 State Highway 11C	Brasher Falls 402001	61,700		
Brasher Falls, NY 13613	279.75ar	61,700		
	ACRES 274.20			
	EAST-0396002 NRTH-1759495			
PRIOR OWNER ON 3/01/2020	DEED BOOK 2020 PG-6209			
Buckley Michael D	FULL MARKET VALUE	79,103		
			TOTAL TAX ---	1,580.52**
			DATE #1	09/30/20
			AMT DUE	1,580.52
*****				
35.027-1-7	55 Haggart Rd/prvt			35.027-1-7 *****
Buckley Patricia M	210 1 Family Res - WTRFNT		BAS STAR 41854	
55 Haggart Rd	Brasher Falls 402001	17,300	Brasher Falls School	95,500
Brasher Falls, NY 13613	Easement 1043/143	95,500		
	245'wfx218x59x25x100x100			
	FRNT 245.00 DPTH			
	ACRES 1.20			
	EAST-0404961 NRTH-1758612			
	DEED BOOK 2000 PG-17056			
	FULL MARKET VALUE	122,436		
			TOTAL TAX ---	1,827.71**
			DATE #1	09/30/20
			AMT DUE	1,827.71
*****				

STATE OF NEW YORK  
 COUNTY - St Lawrence  
 SCHOOL - Brasher Falls  
 TOWN - Brasher  
 SWIS - 402000

2 0 2 0 S C H O O L T A X R O L L  
 T A X A B L E SECTION OF THE ROLL - 1  
 OWNERS NAME SEQUENCE  
 UNIFORM PERCENT OF VALUE IS 078.00

PAGE 40  
 VALUATION DATE-JUL 01, 2019  
 TAXABLE STATUS DATE-MAR 01, 2020

TAX MAP PARCEL NUMBER	PROPERTY LOCATION & CLASS	ASSESSMENT	EXEMPTION CODE-----	SCHOOL
CURRENT OWNERS NAME	SCHOOL DISTRICT	LAND	TAX DESCRIPTION	TAXABLE VALUE
CURRENT OWNERS ADDRESS	PARCEL SIZE/GRID COORD	TOTAL	SPECIAL DISTRICTS	TAX AMOUNT
***** 18.001-2-26 *****				
18.001-2-26	1610 Cr 53 270 Mfg housing		Brasher Falls School	9,200
Bullock Christa N	Brasher Falls 402001	8,700		
423 Lacombe Rd	ACRES 4.00	9,200		
Norfolk, NY 13667	EAST-0391907 NRTH-1786877 DEED BOOK 2015 PG-14049 FULL MARKET VALUE	11,795		
TOTAL TAX ---				235.67**
				DATE #1 09/30/20
				AMT DUE 235.67
***** 27.038-1-25.1 *****				
27.038-1-25.1	27 McCuin Rd 210 1 Family Res		BAS STAR 41854 Brasher Falls School	78,000
Bullock Joseph	Brasher Falls 402001	6,900		
27 McCuin Rd	ACRES 4.40 BANK8888830	78,000		
Brasher Falls, NY 13613	EAST-0412222 NRTH-1771010 DEED BOOK 2013 PG-8424 FULL MARKET VALUE	100,000		
TOTAL TAX ---				1,379.43**
				DATE #1 09/30/20
				AMT DUE 1,379.43
***** 35.045-1-2.1 *****				
35.045-1-2.1	78 Cr 53 210 1 Family Res		BAS STAR 41854 Brasher Falls School	51,700
Bunnell William J Jr.	Brasher Falls 402001	6,400		
Bunnell Lisa A	Strack survey 3/2016	51,700		
78 County Route 53	0.56A(D) 73x300x91x299(D)			
Brasher Falls, NY 13613	FRNT 73.00 DPTH 270.00 BANK8888869 EAST-0384647 NRTH-1753334 DEED BOOK 2016 PG-5248 FULL MARKET VALUE	66,282		
TOTAL TAX ---				705.73**
				DATE #1 09/30/20
				AMT DUE 705.73
***** 35.053-1-1.2 *****				
35.053-1-1.2	Depot St 314 Rural vac<10		Brasher Falls School	800
Burg Timothy J	Brasher Falls 402001	800		
Burg Nanci A	10x399x120x265x110x134	800		
835 State Highway 11C	FRNT 10.00 DPTH 266.00			
Brasher Falls, NY 13613	EAST-0384752 NRTH-1751284 DEED BOOK 2002 PG-7251 FULL MARKET VALUE	1,026		
TOTAL TAX ---				20.49**
				DATE #1 09/30/20
				AMT DUE 20.49
*****				

STATE OF NEW YORK  
 COUNTY - St Lawrence  
 SCHOOL - Brasher Falls  
 TOWN - Brasher  
 SWIS - 402000

2 0 2 0 S C H O O L T A X R O L L  
 T A X A B L E SECTION OF THE ROLL - 1  
 OWNERS NAME SEQUENCE  
 UNIFORM PERCENT OF VALUE IS 078.00

PAGE 41  
 VALUATION DATE-JUL 01, 2019  
 TAXABLE STATUS DATE-MAR 01, 2020

TAX MAP PARCEL NUMBER	PROPERTY LOCATION & CLASS	ASSESSMENT	EXEMPTION CODE-----	SCHOOL
CURRENT OWNERS NAME	SCHOOL DISTRICT	LAND	TAX DESCRIPTION	TAXABLE VALUE
CURRENT OWNERS ADDRESS	PARCEL SIZE/GRID COORD	TOTAL	SPECIAL DISTRICTS	TAX AMOUNT
*****				
35.053-1-10	835 Sh 11C			35.053-1-10
Burg Timothy J	210 1 Family Res		BAS STAR 41854	ACCT 1- 29-13
Burg Nanci Ann	Brasher Falls 402001	6,200	Brasher Falls School	BILL 139
835 State Highway 11C	110x134x110x132	102,600		24,150
Brasher Falls, NY 13613	FRNT 110.00 DPTH			2,628.22
	ACRES 0.34 BANK8888830			
	EAST-0384894 NRTH-1751148			
	DEED BOOK 2002 PG-7251			
	FULL MARKET VALUE	131,538		
			TOTAL TAX ---	2,009.59**
			DATE #1	09/30/20
			AMT DUE	2,009.59
*****				
26.004-1-17.1	28 Goodnow Rd			26.004-1-17.1
Burgoyne Allen J	322 Rural vac>10		Brasher Falls School	ACCT 1- 48- 4
47 Akins Rd	Brasher Falls 402001	42,700		BILL 140
Dickinson Center, NY 12930	See 2002/18883 & 18884	42,700		1,093.81
	155.17a(d)			
	ACRES 155.20			
	EAST-0398500 NRTH-1760889			
	DEED BOOK 2013 PG-2077			
	FULL MARKET VALUE	54,744		
			TOTAL TAX ---	1,093.81**
			DATE #1	09/30/20
			AMT DUE	1,093.81
*****				
35.035-2-6	201 West Cotter Rd Ext/prvt			35.035-2-6
Burgoyne Belle L	260 Seasonal res - WTRFNT		Brasher Falls School	ACCT 1- 56-13
32 St. Lawrence Ave	Brasher Falls 402001	9,300		BILL 141
Waddington, NY 13694	100'wfx100	75,000		1,921.21
	FRNT 100.00 DPTH 130.00			
	EAST-0404590 NRTH-1757164			
	DEED BOOK 2019 PG-16965			
	FULL MARKET VALUE	96,154		
			TOTAL TAX ---	1,921.21**
			DATE #1	09/30/20
			AMT DUE	1,921.21
*****				
36.001-4-8.1	Burke-Delosh Rd			36.001-4-8.1
Burgoyne Donna	321 Abandoned ag		Brasher Falls School	BILL 142
163 County Route 52	Brasher Falls 402001	8,000		204.93
North Lawrence, NY 12967	730'fr	8,000		
	ACRES 17.80			
	EAST-0413748 NRTH-1754597			
	DEED BOOK 2017 PG-3525			
	FULL MARKET VALUE	10,256		
			TOTAL TAX ---	204.93**
			DATE #1	09/30/20
			AMT DUE	204.93
*****				

STATE OF NEW YORK  
 COUNTY - St Lawrence  
 SCHOOL - Brasher Falls  
 TOWN - Brasher  
 SWIS - 402000

2 0 2 0 S C H O O L T A X R O L L  
 T A X A B L E SECTION OF THE ROLL - 1  
 OWNERS NAME SEQUENCE  
 UNIFORM PERCENT OF VALUE IS 078.00

PAGE 42  
 VALUATION DATE-JUL 01, 2019  
 TAXABLE STATUS DATE-MAR 01, 2020

TAX MAP PARCEL NUMBER	PROPERTY LOCATION & CLASS	ASSESSMENT	EXEMPTION CODE-----	SCHOOL
CURRENT OWNERS NAME	SCHOOL DISTRICT	LAND	TAX DESCRIPTION	TAXABLE VALUE
CURRENT OWNERS ADDRESS	PARCEL SIZE/GRID COORD	TOTAL	SPECIAL DISTRICTS	TAX AMOUNT
***** 36.002-1-12 *****				
475, 477 Cr 52				ACCT 1- 1-10.1 BILL 143
36.002-1-12	271 Mfg housings		BAS STAR 41854	24,150
Burgoyne John	Brasher Falls 402001	18,500	Brasher Falls School	112,600
475 County Route 52	FRNT 420.00 DPTH	112,600		
North Lawrence, NY 12967	ACRES 47.50			
	EAST-0420855 NRTH-1756750			
	DEED BOOK 1998 PG-16384			
	FULL MARKET VALUE	144,359		
TOTAL TAX ---				2,265.75**
				DATE #1 09/30/20
				AMT DUE 2,265.75
***** 18.002-1-12 *****				
2756 Cr 55				ACCT 1- 61- 6 BILL 144
18.002-1-12	321 Abandoned ag - WTRFNT		Brasher Falls School	30,000
Burgoyne John W	Brasher Falls 402001	30,000		
Burgoyne Barbara A	42.70	30,000		
475 County Route 52	FRNT 510.00 DPTH			
North Lawrence, NY 12967	ACRES 42.70			
	EAST-0403654 NRTH-1788866			
	DEED BOOK 2015 PG-15465			
	FULL MARKET VALUE	38,462		
TOTAL TAX ---				768.49**
				DATE #1 09/30/20
				AMT DUE 768.49
***** 18.001-4-8 *****				
Myers Rd				ACCT 1- 53- 6.19 BILL 145
18.001-4-8	260 Seasonal res		Brasher Falls School	26,400
Burl Dana	Brasher Falls 402001	11,000		
6427 State Route 22	Lot C	26,400		
Plattsburgh, NY 12901	ACRES 9.00			
	EAST-0395635 NRTH-1783903			
	DEED BOOK 2013 PG-8503			
	FULL MARKET VALUE	33,846		
TOTAL TAX ---				676.27**
				DATE #1 09/30/20
				AMT DUE 676.27
***** 25.028-1-14 *****				
1000 Cr 53				ACCT 1- 31- 3 BILL 146
25.028-1-14	270 Mfg housing		Brasher Falls School	32,400
Burnell Thomas D	Brasher Falls 402001	4,500		
Burnell Sandra J	83x273x83x271	32,400		
60 Bush Rd	FRNT 83.00 DPTH 272.00			
Brasher Falls, NY 13613	EAST-0383208 NRTH-1774241			
	DEED BOOK 1002 PG-00017			
	FULL MARKET VALUE	41,538		
TOTAL TAX ---				829.96**
				DATE #1 09/30/20
				AMT DUE 829.96
*****				

STATE OF NEW YORK  
 COUNTY - St Lawrence  
 SCHOOL - Brasher Falls  
 TOWN - Brasher  
 SWIS - 402000

2 0 2 0 S C H O O L T A X R O L L  
 T A X A B L E SECTION OF THE ROLL - 1  
 OWNERS NAME SEQUENCE  
 UNIFORM PERCENT OF VALUE IS 078.00

PAGE 43  
 VALUATION DATE-JUL 01, 2019  
 TAXABLE STATUS DATE-MAR 01, 2020

TAX MAP PARCEL NUMBER	PROPERTY LOCATION & CLASS	ASSESSMENT	EXEMPTION CODE-----	SCHOOL
CURRENT OWNERS NAME	SCHOOL DISTRICT	LAND	TAX DESCRIPTION	TAXABLE VALUE
CURRENT OWNERS ADDRESS	PARCEL SIZE/GRID COORD	TOTAL	SPECIAL DISTRICTS	TAX AMOUNT
*****				
18.004-1-6.11	60 Bush Rd/abandoned			18.004-1-6.11 *****
Burnell Thomas D II	240 Rural res		Brasher Falls School	ACCT 1- 7- 8 BILL 147
371 McEwen Rd	Brasher Falls 402001	18,200		
North Lawrence, NY 12967	ACRES 93.30	39,000		
	EAST-0404125 NRTH-1781230			
	DEED BOOK 2018 PG-6342			
	FULL MARKET VALUE	50,000		
			TOTAL TAX ---	999.03**
				DATE #1 09/30/20
				AMT DUE 999.03
*****				
34.002-2-2	346 Cr 53			34.002-2-2 *****
Burnett David (LU)	210 1 Family Res - WTRFNT		ENH STAR 41834	ACCT 1- 49- 2 BILL 148
% Cheryl Miller	Brasher Falls 402001	12,800	Brasher Falls School	
221 S Michigan Ave	8ar	68,300		56,190
Omer, MI 48749	ACRES 8.50			1,749.58
	EAST-0381482 NRTH-1759643			
	DEED BOOK 2014 PG-11600			
	FULL MARKET VALUE	87,564		
			TOTAL TAX ---	365.58**
				DATE #1 09/30/20
				AMT DUE 365.58
*****				
25.004-2-32	948 West Mahoney Rd			25.004-2-32 *****
Burnett Gerald	210 1 Family Res		BAS STAR 41854	ACCT 1- 59- 2.1 BILL 149
Burnett Tammy	Brasher Falls 402001	13,000	Brasher Falls School	
948 West Mahoney Rd	200'fr	96,100		24,150
Brasher Falls, NY 13613	ACRES 6.70			2,461.71
	EAST-0377805 NRTH-1766450			
	DEED BOOK 2004 PG-19897			
	FULL MARKET VALUE	123,205		
			TOTAL TAX ---	1,843.08**
				DATE #1 09/30/20
				AMT DUE 1,843.08
*****				
35.045-3-1.11	1 St Regis St			35.045-3-1.11 *****
Burnham Rose-Marie	582 Camping park - WTRFNT		Brasher Falls School	ACCT 1- 59- 2.1 BILL 150
PO Box 335	Brasher Falls 402001	23,000		
Brasher Falls, NY 13613-0335	Res & Camp Ground	57,000		57,000
	ACRES 13.80			1,460.12
	EAST-0386850 NRTH-1753164			
	DEED BOOK 2012 PG-20297			
	FULL MARKET VALUE	73,077		
			TOTAL TAX ---	1,460.12**
				DATE #1 09/30/20
				AMT DUE 1,460.12
*****				

STATE OF NEW YORK  
 COUNTY - St Lawrence  
 SCHOOL - Brasher Falls  
 TOWN - Brasher  
 SWIS - 402000

2 0 2 0 S C H O O L T A X R O L L  
 T A X A B L E SECTION OF THE ROLL - 1  
 OWNERS NAME SEQUENCE  
 UNIFORM PERCENT OF VALUE IS 078.00

PAGE 44  
 VALUATION DATE-JUL 01, 2019  
 TAXABLE STATUS DATE-MAR 01, 2020

TAX MAP PARCEL NUMBER	PROPERTY LOCATION & CLASS	ASSESSMENT	EXEMPTION CODE-----	SCHOOL
CURRENT OWNERS NAME	SCHOOL DISTRICT	LAND	TAX DESCRIPTION	TAXABLE VALUE
CURRENT OWNERS ADDRESS	PARCEL SIZE/GRID COORD	TOTAL	SPECIAL DISTRICTS	TAX AMOUNT
***** 35.045-3-20 *****				
35.045-3-20	St Regis St			ACCT 1- 68-11 BILL 151
Burnham Rose-Marie	311 Res vac land		Brasher Falls School	3,100 79.41
PO Box 335	Brasher Falls 402001	3,100		
Brasher Falls, NY 13613-0335	80x164x71x36x98	3,100		
	ACRES 0.25			
	EAST-0386369 NRTH-1752602			
	DEED BOOK 2012 PG-20297			
	FULL MARKET VALUE	3,974		
TOTAL TAX ---				79.41**
				DATE #1 09/30/20
				AMT DUE 79.41
***** 35.045-3-23 *****				
35.045-3-23	St Regis St			ACCT 1- 68-10 BILL 152
Burnham Rose-Marie	260 Seasonal res - WTRFNT		Brasher Falls School	21,900 560.99
PO Box 335	Brasher Falls 402001	5,900		
Brasher Falls, NY 13613-0335	ACRES 1.10	21,900		
	EAST-0386200 NRTH-1752705			
	DEED BOOK 2012 PG-20294			
	FULL MARKET VALUE	28,077		
TOTAL TAX ---				560.99**
				DATE #1 09/30/20
				AMT DUE 560.99
***** 35.045-3-25 *****				
35.045-3-25	Sh 11C			ACCT 1- 21-14 BILL 153
Burnham Rose-Marie	311 Res vac land		Brasher Falls School	2,500 64.04
PO Box 335	Brasher Falls 402001	2,500		
Brasher Falls, NY 13613-0335	71x84x71x80(d)	2,500		
	FRNT 71.00 DPTH 60.00			
	EAST-0386362 NRTH-1752524			
	DEED BOOK 2012 PG-20297			
	FULL MARKET VALUE	3,205		
TOTAL TAX ---				64.04**
				DATE #1 09/30/20
				AMT DUE 64.04
***** 35.045-3-26 *****				
35.045-3-26	937 Sh 11C			ACCT 1- 52- 7 BILL 154
Burnham Rose-Marie	312 Vac w/imprv		Brasher Falls School	13,600 348.38
PO Box 335	Brasher Falls 402001	8,000		
Brasher Falls, NY 13613-0335	FRNT 137.00 DPTH 131.00	13,600		
	ACRES 1.00			
	EAST-0386498 NRTH-1752700			
	DEED BOOK 2012 PG-20297			
	FULL MARKET VALUE	17,436		
TOTAL TAX ---				348.38**
				DATE #1 09/30/20
				AMT DUE 348.38
*****				

STATE OF NEW YORK  
 COUNTY - St Lawrence  
 SCHOOL - Brasher Falls  
 TOWN - Brasher  
 SWIS - 402000

2 0 2 0 S C H O O L T A X R O L L  
 T A X A B L E SECTION OF THE ROLL - 1  
 OWNERS NAME SEQUENCE  
 UNIFORM PERCENT OF VALUE IS 078.00

PAGE 45  
 VALUATION DATE-JUL 01, 2019  
 TAXABLE STATUS DATE-MAR 01, 2020

TAX MAP PARCEL NUMBER	PROPERTY LOCATION & CLASS	ASSESSMENT	EXEMPTION CODE-----	SCHOOL
CURRENT OWNERS NAME	SCHOOL DISTRICT	LAND	TAX DESCRIPTION	TAXABLE VALUE
CURRENT OWNERS ADDRESS	PARCEL SIZE/GRID COORD	TOTAL	SPECIAL DISTRICTS	TAX AMOUNT
***** 35.045-3-27 *****				
35.045-3-27	Sh 11C			ACCT 1- 28- 6 BILL 155
Burnham Rose-Marie	311 Res vac land		Brasher Falls School	4,400 112.71
PO Box 335	Brasher Falls 402001	4,400		
Brasher Falls, NY 13613-0335	FRNT 90.00 DPTH 149.00	4,400		
	ACRES 0.31			
	EAST-0386552 NRTH-1752597			
	DEED BOOK 2012 PG-20297			
	FULL MARKET VALUE	5,641		
TOTAL TAX ---				112.71**
				DATE #1 09/30/20
				AMT DUE 112.71
***** 35.045-3-29 *****				
35.045-3-29	7 North St			ACCT 1- 10- 5 BILL 156
Burnham Rose-Marie	311 Res vac land		Brasher Falls School	3,500 89.66
PO Box 335	Brasher Falls 402001	3,500		
Brasher Falls, NY 13613-0335	FRNT 99.00 DPTH 109.00	3,500		
	EAST-0386631 NRTH-1752729			
	DEED BOOK 2012 PG-20293			
	FULL MARKET VALUE	4,487		
TOTAL TAX ---				89.66**
				DATE #1 09/30/20
				AMT DUE 89.66
***** 35.045-3-30 *****				
35.045-3-30	13 North St			ACCT 1- 11- 8 BILL 157
Burnham Rose-Marie	311 Res vac land		Brasher Falls School	4,000 102.46
PO Box 335	Brasher Falls 402001	4,000		
Brasher Falls, NY 13613-0335	Trailer & Garage	4,000		
	FRNT 104.00 DPTH 110.00			
	EAST-0386592 NRTH-1752899			
	DEED BOOK 2012 PG-20297			
	FULL MARKET VALUE	5,128		
TOTAL TAX ---				102.46**
				DATE #1 09/30/20
				AMT DUE 102.46
***** 35.045-3-32 *****				
35.045-3-32	9 North St			BILL 158
Burnham Rose-Marie	210 1 Family Res		Brasher Falls School	21,600 553.31
PO Box 335	Brasher Falls 402001	4,600		
Brasher Falls, NY 13613-0335	House-Garage & Lot	21,600		
	FRNT 66.00 DPTH 109.00			
	EAST-0386617 NRTH-1752808			
	DEED BOOK 2012 PG-20295			
	FULL MARKET VALUE	27,692		
TOTAL TAX ---				553.31**
				DATE #1 09/30/20
				AMT DUE 553.31
*****				



STATE OF NEW YORK  
 COUNTY - St Lawrence  
 SCHOOL - Brasher Falls  
 TOWN - Brasher  
 SWIS - 402000

2 0 2 0 S C H O O L T A X R O L L  
 T A X A B L E SECTION OF THE ROLL - 1  
 OWNERS NAME SEQUENCE  
 UNIFORM PERCENT OF VALUE IS 078.00

PAGE 46  
 VALUATION DATE-JUL 01, 2019  
 TAXABLE STATUS DATE-MAR 01, 2020

TAX MAP PARCEL NUMBER	PROPERTY LOCATION & CLASS	ASSESSMENT	EXEMPTION CODE-----	SCHOOL
CURRENT OWNERS NAME	SCHOOL DISTRICT	LAND	TAX DESCRIPTION	TAXABLE VALUE
CURRENT OWNERS ADDRESS	PARCEL SIZE/GRID COORD	TOTAL	SPECIAL DISTRICTS	TAX AMOUNT
***** 11.004-1-33.112 *****				
11.004-1-33.112	SH 37C			
Burns Francis W	314 Rural vac<10		Brasher Falls School	7,900
PO Box 356	Brasher Falls 402001	7,900		
Massena, NY 13662-0356	Created 3/2016	7,900		
	Maine Survey 11/2015			
	8.30A(D) + 0.09A(D)			
	FRNT 349.00 DPTH			
	ACRES 8.40			
	EAST-0400590 NRTH-1795479			
	DEED BOOK 2016 PG-3239			
	FULL MARKET VALUE	10,128		
			TOTAL TAX ---	202.37**
				DATE #1 09/30/20
				AMT DUE 202.37
***** 25.002-1-17.121 *****				
25.002-1-17.121	724 Cr 53			
Burns John L	270 Mfg housing		BAS STAR 41854	
724 County Route 53	Brasher Falls 402001	12,600	Brasher Falls School	77,000
Brasher Falls, NY 13613-3221	FRNT 321.00 DPTH	77,000		
	ACRES 3.80			
	EAST-0379964 NRTH-1768094			
	DEED BOOK 2004 PG-8113			
	FULL MARKET VALUE	98,718		
			TOTAL TAX ---	1,353.82**
				DATE #1 09/30/20
				AMT DUE 1,353.82
***** 25.002-5-4.112 *****				
25.002-5-4.112	711 CR 53			
Burns John L	314 Rural vac<10		Brasher Falls School	8,300
Burns Denise J	Brasher Falls 402001	8,300		
724 County Route 53	Created 10/2013	8,300		
Brasher Falls, NY 13613	Liano subdivision-lot #13			
	6.38A(D)			
	FRNT 252.00 DPTH			
	ACRES 6.20			
	EAST-0379246 NRTH-1768406			
	DEED BOOK 2014 PG-8775			
	FULL MARKET VALUE	10,641		
			TOTAL TAX ---	212.61**
				DATE #1 09/30/20
				AMT DUE 212.61
*****				

STATE OF NEW YORK  
 COUNTY - St Lawrence  
 SCHOOL - Brasher Falls  
 TOWN - Brasher  
 SWIS - 402000

2 0 2 0 S C H O O L T A X R O L L  
 T A X A B L E SECTION OF THE ROLL - 1  
 OWNERS NAME SEQUENCE  
 UNIFORM PERCENT OF VALUE IS 078.00

PAGE 47  
 VALUATION DATE-JUL 01, 2019  
 TAXABLE STATUS DATE-MAR 01, 2020

TAX MAP PARCEL NUMBER	PROPERTY LOCATION & CLASS	ASSESSMENT	EXEMPTION CODE-----	SCHOOL
CURRENT OWNERS NAME	SCHOOL DISTRICT	LAND	TAX DESCRIPTION	TAXABLE VALUE
CURRENT OWNERS ADDRESS	PARCEL SIZE/GRID COORD	TOTAL	SPECIAL DISTRICTS	TAX AMOUNT
***** 27.001-1-37 *****				
27.001-1-37	1952 Cr 55 314 Rural vac<10		Brasher Falls School	3,800
Burns-Hernandez Jolene M	Brasher Falls 402001	3,800		
Hernandez Sean	FRNT 150.00 DPTH 280.00	3,800		
1996 County Route 55	ACRES 0.96			
Brasher Falls, NY 13613	EAST-0411005 NRTH-1771381			
	DEED BOOK 2020 PG-7115			
PRIOR OWNER ON 3/01/2020	FULL MARKET VALUE	4,872		
Burns-Hernandez Jolene M				
TOTAL TAX ---				97.34**
				DATE #1 09/30/20
				AMT DUE 97.34
***** 27.001-1-39.1 *****				
27.001-1-39.1	1996 Cr 55 210 l Family Res		BAS STAR 41854	
Burns-Hernandez Jolene M	Brasher Falls 402001	16,100	Brasher Falls School	37,900
Hernandez Sean	Right Of Way	37,900		
1996 County Route 55	1665'fr			
Brasher Falls, NY 13613	ACRES 41.00 BANK8888869			
	EAST-0411160 NRTH-1772424			
PRIOR OWNER ON 3/01/2020	DEED BOOK 2020 PG-7115			
Burns Jolene M	FULL MARKET VALUE	48,590		
TOTAL TAX ---				352.22**
				DATE #1 09/30/20
				AMT DUE 352.22
***** 18.069-1-4 *****				
18.069-1-4	20 Stewart Ln/Pvt 260 Seasonal res - WTRFNT		Brasher Falls School	58,200
Burrows Reid	Brasher Falls 402001	10,000		
Burrows Mona	160x289x161WFx277	58,200		
123 5TH St E	FRNT 161.00 DPTH 283.00			
Cornwall, ON, Canada	ACRES 1.00 BANK1111111			
	EAST-0386655 NRTH-1778659			
	DEED BOOK 2005 PG-17956			
PRIOR OWNER ON 3/01/2020	FULL MARKET VALUE	74,615		
Burrows Reid				
TOTAL TAX ---				1,490.86**
				DATE #1 09/30/20
				AMT DUE 1,490.86
***** 18.001-4-3 *****				
18.001-4-3	Myers Rd 314 Rural vac<10		Brasher Falls School	5,300
Burt Marshall R	Brasher Falls 402001	5,300		
Burt William T	Lot 5	5,300		
145 State Highway 37C	400X1027X422X893			
Massena, NY 13662	ACRES 8.80			
	EAST-0395199 NRTH-1784644			
	DEED BOOK 2003 PG-24339			
	FULL MARKET VALUE	6,795		
TOTAL TAX ---				135.77**
				DATE #1 09/30/20

AMT DUE 135.77

\*\*\*\*\*

STATE OF NEW YORK  
 COUNTY - St Lawrence  
 SCHOOL - Brasher Falls  
 TOWN - Brasher  
 SWIS - 402000

2 0 2 0 S C H O O L T A X R O L L  
 T A X A B L E SECTION OF THE ROLL - 1  
 OWNERS NAME SEQUENCE  
 UNIFORM PERCENT OF VALUE IS 078.00

PAGE 48  
 VALUATION DATE-JUL 01, 2019  
 TAXABLE STATUS DATE-MAR 01, 2020

TAX MAP PARCEL NUMBER	PROPERTY LOCATION & CLASS	ASSESSMENT	EXEMPTION CODE-----	SCHOOL
CURRENT OWNERS NAME	SCHOOL DISTRICT	LAND	TAX DESCRIPTION	TAXABLE VALUE
CURRENT OWNERS ADDRESS	PARCEL SIZE/GRID COORD	TOTAL	SPECIAL DISTRICTS	TAX AMOUNT
***** 18.001-4-4 *****				
18.001-4-4	Myers Rd 314 Rural vac<10		Brasher Falls School	5,900
Burt Marshall R	Brasher Falls 402001	5,900		
145 State Highway 37C	Lot K	5,900		
Massena, NY 13662	Vacant Land ACRES 10.50 EAST-0395522 NRTH-1784883 DEED BOOK 1998 PG-3272 FULL MARKET VALUE	7,564		
TOTAL TAX ---				151.14**
				DATE #1 09/30/20
				AMT DUE 151.14
***** 18.001-4-5 *****				
18.001-4-5	Myers Rd 910 Priv forest		Brasher Falls School	10,500
Burt Marshall R	Brasher Falls 402001	10,500		
Burt William T	12ad	10,500		
145 State Highway 37C	ACRES 16.50 EAST-0395991 NRTH-1785104 DEED BOOK 2004 PG-2332 FULL MARKET VALUE	13,462		
Massena, NY 13662				
TOTAL TAX ---				268.97**
				DATE #1 09/30/20
				AMT DUE 268.97
***** 11.081-1-29 *****				
11.081-1-29	35 Main St 210 1 Family Res		ENH STAR 41834 Brasher Falls School	16,000
Bush Mary A	Brasher Falls 402001	4,600		
PO Box 91	81x144x71x88 (D)	16,000		
Helena, NY 13649	FRNT 81.00 DPTH 144.00 EAST-0398508 NRTH-1793707 DEED BOOK 2009 PG-4191 FULL MARKET VALUE	20,513		
TOTAL TAX ---				0.00**
***** 27.038-1-16 *****				
27.038-1-16	3,3A McCuin Rd 270 Mfg housing		Aged - Sch 41804	6,080
Butler Hariett	Brasher Falls 402001	6,200	ENH STAR 41834	9,120
Bartlett Kathleen	FRNT 220.00 DPTH 270.00	15,200	Brasher Falls School	9,120
3 McCuin Rd	ACRES 1.40			
Brasher Falls, NY 13613	EAST-0412393 NRTH-1770748 DEED BOOK 902 PG-01056 FULL MARKET VALUE	19,487		
TOTAL TAX ---				0.00**

STATE OF NEW YORK  
 COUNTY - St Lawrence  
 SCHOOL - Brasher Falls  
 TOWN - Brasher  
 SWIS - 402000

2 0 2 0 S C H O O L T A X R O L L  
 T A X A B L E SECTION OF THE ROLL - 1  
 OWNERS NAME SEQUENCE  
 UNIFORM PERCENT OF VALUE IS 078.00

PAGE 49  
 VALUATION DATE-JUL 01, 2019  
 TAXABLE STATUS DATE-MAR 01, 2020

TAX MAP PARCEL NUMBER	PROPERTY LOCATION & CLASS	ASSESSMENT	EXEMPTION CODE-----	SCHOOL
CURRENT OWNERS NAME	SCHOOL DISTRICT	LAND	TAX DESCRIPTION	TAXABLE VALUE
CURRENT OWNERS ADDRESS	PARCEL SIZE/GRID COORD	TOTAL	SPECIAL DISTRICTS	TAX AMOUNT
*****				
36.001-1-40	Murray Rd		36.001-1-40	*****
Butz Henry	323 Vacant rural		ACCT 1- 5-11.1	BILL 170
Butz Alice	Brasher Falls 402001	13,700	Brasher Falls School	13,700
10 Great Horned Owl Ct	28ar	13,700		
Hackettstown, NJ 07840	FRNT 585.00 DPTH			
	ACRES 27.80			
	EAST-0408727 NRTH-1754328			
	DEED BOOK 935 PG-00630			
	FULL MARKET VALUE	17,564		
			TOTAL TAX ---	350.94**
			DATE #1	09/30/20
			AMT DUE	350.94
*****				
11.002-2-34.11	112 McIntyre Rd		11.002-2-34.11	*****
Byler Samuel H	240 Rural res		ACCT 1- 10- 7	BILL 171
Byler Saloma	Brasher Falls 402001	73,300	Brasher Falls School	98,300
416 Dillenbeck Rd	ACRES 246.30	98,300		
Palatine Bridge, NY 13428	EAST-0401060 NRTH-1802779			
	DEED BOOK 2020 PG-2293			
	FULL MARKET VALUE	126,026		
			TOTAL TAX ---	2,518.07**
			DATE #1	09/30/20
			AMT DUE	2,518.07
*****				
35.002-4-24	Leary Flint Rd		35.002-4-24	*****
Byrnes Jimmy	322 Rural vac>10 - WTRFNT		ACCT 1-25-10.12	BILL 172
2619 Woolley Rd	Brasher Falls 402001	23,700	Brasher Falls School	23,700
Wall Township, NJ 07719-4173	ACRES 59.20	23,700		
	EAST-0405105 NRTH-1756550			
	DEED BOOK 1000 PG-00559			
	FULL MARKET VALUE	30,385		
			TOTAL TAX ---	607.10**
			DATE #1	09/30/20
			AMT DUE	607.10
*****				

STATE OF NEW YORK  
 COUNTY - St Lawrence  
 SCHOOL - Brasher Falls  
 TOWN - Brasher  
 SWIS - 402000

2020 SCHOOL TAX ROLL  
 TAXABLE SECTION OF THE ROLL - 1  
 NAME SECTION - B  
 UNIFORM PERCENT OF VALUE IS 078.00

PAGE 50  
 VALUATION DATE-JUL 01, 2019  
 TAXABLE STATUS DATE-MAR 01, 2020  
 RPS155/V04/L015  
 CURRENT DATE 8/14/2020

\*\*\* SPECIAL DISTRICT SUMMARY \*\*\*

CODE	DISTRICT NAME	TOTAL PARCELS	EXTENSION TYPE	EXTENSION VALUE	AD VALOREM VALUE	EXEMPT AMOUNT	TAXABLE VALUE	TOTAL TAX
------	---------------	---------------	----------------	-----------------	------------------	---------------	---------------	-----------

NO SPECIAL DISTRICTS AT THIS LEVEL

\*\*\* SCHOOL DISTRICT SUMMARY \*\*\*

CODE	DISTRICT NAME	TOTAL PARCELS	ASSESSED LAND	ASSESSED TOTAL	EXEMPT AMOUNT	TOTAL TAXABLE	TOTAL TAX
					----- STAR AMOUNT	----- STAR TAXABLE	
402001	Brasher Falls	124	1729,000	5919,300	17,770	5,901,530	
					1190,590	4,710,940	120,676.23
	S U B - T O T A L	124	1729,000	5919,300	17,770	5,901,530	
	S U B - T O T A L (CONT)				1190,590	4,710,940	120,676.23
	T O T A L	124	1729,000	5919,300	17,770	5,901,530	
	T O T A L (CONT)				1190,590	4,710,940	120,676.23

\*\*\* SYSTEM CODES SUMMARY \*\*\*

NO SYSTEM EXEMPTIONS AT THIS LEVEL

\*\*\* EXEMPTION SUMMARY \*\*\*

CODE	DESCRIPTION	TOTAL PARCELS	SCHOOL
41804	Aged - Sch	2	17,770
41834	ENH STAR	9	369,490
41854	BAS STAR	34	821,100
	T O T A L	45	1208,360

STATE OF NEW YORK  
 COUNTY - St Lawrence  
 SCHOOL - Brasher Falls  
 TOWN - Brasher  
 SWIS - 402000

2020 SCHOOL TAX ROLL  
 TAXABLE SECTION OF THE ROLL - 1  
 NAME SECTION - B  
 UNIFORM PERCENT OF VALUE IS 078.00

PAGE 51  
 VALUATION DATE-JUL 01, 2019  
 TAXABLE STATUS DATE-MAR 01, 2020  
 RPS155/V04/L015  
 CURRENT DATE 8/14/2020

\*\*\* GRAND TOTALS \*\*\*

ROLL SEC	DESCRIPTION	TOTAL PARCELS	ASSESSED LAND	ASSESSED TOTAL	EXEMPT AMOUNT ----- STAR AMOUNT	TOTAL TAXABLE ----- STAR TAXABLE	TOTAL TAX
	Brasher Falls Scho		1729,000	5919,300	17,770	5,901,530	
	SPEC DIST TAXES				1190,590	4,710,940	120,676.23
1	TAXABLE	124					120,676.23

STATE OF NEW YORK  
 COUNTY - St Lawrence  
 SCHOOL - Brasher Falls  
 TOWN - Brasher  
 SWIS - 402000

2 0 2 0 S C H O O L T A X R O L L  
 T A X A B L E SECTION OF THE ROLL - 1  
 OWNERS NAME SEQUENCE  
 UNIFORM PERCENT OF VALUE IS 078.00

PAGE 52  
 VALUATION DATE-JUL 01, 2019  
 TAXABLE STATUS DATE-MAR 01, 2020

TAX MAP PARCEL NUMBER	PROPERTY LOCATION & CLASS	ASSESSMENT	EXEMPTION CODE-----	SCHOOL
CURRENT OWNERS NAME	SCHOOL DISTRICT	LAND	TAX DESCRIPTION	TAXABLE VALUE
CURRENT OWNERS ADDRESS	PARCEL SIZE/GRID COORD	TOTAL	SPECIAL DISTRICTS	TAX AMOUNT
***** 18.001-2-17 *****				
18.001-2-17	Cr 53			ACCT 1- 4- 4
Calvary Chapel Spring Valley	322 Rural vac>10		Brasher Falls School	10,100
7175 West Oquendo Rd	Brasher Falls 402001	10,100		
Las Vegas, NV 89113	30.50ar	10,100		
	ACRES 27.20			
	EAST-0394261 NRTH-1789252			
	DEED BOOK 2015 PG-16644			
	FULL MARKET VALUE	12,949		
TOTAL TAX ---				258.72**
				DATE #1 09/30/20
				AMT DUE 258.72
***** 35.027-1-10 *****				
35.027-1-10	31 Haggart Rd/prvt		BAS STAR 41854	ACCT 1- 47- 1
Cameron Susan T	210 1 Family Res - WTRFNT		Brasher Falls School	72,900
Sawyer Philip C	Brasher Falls 402001	15,100		
31 Haggart Rd	250'wf	72,900		
Brasher Falls, NY 13613	FRNT 250.00 DPTH 100.00			
	EAST-0404751 NRTH-1757841			
	DEED BOOK 2001 PG-1351			
	FULL MARKET VALUE	93,462		
TOTAL TAX ---				1,248.79**
				DATE #1 09/30/20
				AMT DUE 1,248.79
***** 34.068-4-13 *****				
34.068-4-13	18 South St		Brasher Falls School	ACCT 1-40-11.4
Cameron Timothy R	311 Res vac land - WTRFNT			7,700
Cameron Ruth S	Brasher Falls 402001	7,700		
50 Roosevelt St	120frnt	7,700		
Massena, NY 13662	Lots 5,6,7,13,14			
	FRNT 120.00 DPTH			
	ACRES 1.60			
	EAST-0384221 NRTH-1749578			
	DEED BOOK 2016 PG-5898			
	FULL MARKET VALUE	9,872		
TOTAL TAX ---				197.24**
				DATE #1 09/30/20
				AMT DUE 197.24
***** 25.004-3-3 *****				
25.004-3-3	877 West Mahoney Rd		ENH STAR 41834	ACCT 1-40-11.4
Campbell Marion H (LU)	210 1 Family Res		Brasher Falls School	54,000
877 West Mahoney Rd	Brasher Falls 402001	10,200		
Brasher Falls, NY 13613	1055/110 To Chris Moulton	54,000		
	Life Use (See 1111/371			
	1.63a(d) Res/garage			
	FRNT 200.00 DPTH 335.00			
	ACRES 1.50			
	EAST-0375466 NRTH-1767083			
	DEED BOOK 2015 PG-14090			
	FULL MARKET VALUE	69,231		
TOTAL TAX ---				0.00**
*****				





STATE OF NEW YORK  
 COUNTY - St Lawrence  
 SCHOOL - Brasher Falls  
 TOWN - Brasher  
 SWIS - 402000

2 0 2 0 S C H O O L T A X R O L L  
 T A X A B L E SECTION OF THE ROLL - 1  
 OWNERS NAME SEQUENCE  
 UNIFORM PERCENT OF VALUE IS 078.00

PAGE 53  
 VALUATION DATE-JUL 01, 2019  
 TAXABLE STATUS DATE-MAR 01, 2020

TAX MAP PARCEL NUMBER	PROPERTY LOCATION & CLASS	ASSESSMENT	EXEMPTION CODE-----	SCHOOL
CURRENT OWNERS NAME	SCHOOL DISTRICT	LAND	TAX DESCRIPTION	TAXABLE VALUE
CURRENT OWNERS ADDRESS	PARCEL SIZE/GRID COORD	TOTAL	SPECIAL DISTRICTS	TAX AMOUNT
*****				
12.001-1-11	Sh 37C			12.001-1-11
Cao Ganfeng	105 Vac farmland		Brasher Falls School	41,100
Zhang Chenying	Brasher Falls 402001	41,100		
10 Shadow Ln	114.68ar	41,100		
Chadds Ford, PA 19317	ACRES 157.70			
	EAST-0409556 NRTH-1801287			
	DEED BOOK 2015 PG-10986			
	FULL MARKET VALUE	52,692		
TOTAL TAX ---				1,052.82**
				DATE #1 09/30/20
				AMT DUE 1,052.82
*****				
25.004-2-34	940 West Mahoney Rd			25.004-2-34
Cappiello Ronald J	210 1 Family Res		ENH STAR 41834	
Cappiello Sharon K	Brasher Falls 402001	10,700	Brasher Falls School	119,100
940 West Mahoney Rd	200x1460	119,100		
Brasher Falls, NY 13613	ACRES 6.70			
	EAST-0377421 NRTH-1766328			
	DEED BOOK 1999 PG-24998			
	FULL MARKET VALUE	152,692		
TOTAL TAX ---				1,666.89**
				DATE #1 09/30/20
				AMT DUE 1,666.89
*****				
35.035-2-21	237 West Cotter Rd Ext/prvt			35.035-2-21
Carbino Garnet S & Etal	260 Seasonal res - WTRFNT		Brasher Falls School	30,800
C/O Robert Carbino	Brasher Falls 402001	9,300		
15331 Colonial Dr	100x150x198'WFx130	30,800		
Ingleside, ON Canada,	FRNT 100.00 DPTH 140.00			
KOC 1M0	BANK1111111			
	EAST-0404086 NRTH-1757281			
	DEED BOOK 2019 PG-1736			
	FULL MARKET VALUE	39,487		
TOTAL TAX ---				788.98**
				DATE #1 09/30/20
				AMT DUE 788.98
*****				
35.053-4-28.1	10 Church Street South			35.053-4-28.1
Carbone Michael	210 1 Family Res		Brasher Falls School	58,000
10 Church Street South	Brasher Falls 402001	4,400		
Brasher Falls, NY 13613	FRNT 68.00 DPTH 156.00	58,000		
	BANK8888830			
	EAST-0385485 NRTH-1751234			
	DEED BOOK 2019 PG-3448			
	FULL MARKET VALUE	74,359		
TOTAL TAX ---				1,485.74**
				DATE #1 09/30/20
				AMT DUE 1,485.74
*****				

STATE OF NEW YORK  
 COUNTY - St Lawrence  
 SCHOOL - Brasher Falls  
 TOWN - Brasher  
 SWIS - 402000

2 0 2 0 S C H O O L T A X R O L L  
 T A X A B L E SECTION OF THE ROLL - 1  
 OWNERS NAME SEQUENCE  
 UNIFORM PERCENT OF VALUE IS 078.00

PAGE 54  
 VALUATION DATE-JUL 01, 2019  
 TAXABLE STATUS DATE-MAR 01, 2020

TAX MAP PARCEL NUMBER	PROPERTY LOCATION & CLASS	ASSESSMENT	EXEMPTION CODE-----	SCHOOL
CURRENT OWNERS NAME	SCHOOL DISTRICT	LAND	TAX DESCRIPTION	TAXABLE VALUE
CURRENT OWNERS ADDRESS	PARCEL SIZE/GRID COORD	TOTAL	SPECIAL DISTRICTS	TAX AMOUNT
***** 25.028-1-7 *****				
1025 Cr 53				ACCT 1- 11-12 BILL 181
25.028-1-7	210 1 Family Res		ENH STAR 41834	52,400
Carr John A	Brasher Falls 402001	6,300	Brasher Falls School	1,342.29
Carr Linda M	FRNT 180.00 DPTH 198.00	52,400		
1025 County Route 53	ACRES 0.82			
Brasher Falls, NY 13613	EAST-0383338 NRTH-1774925			
	DEED BOOK 2008 PG-2504			
	FULL MARKET VALUE	67,179		
TOTAL TAX ---				0.00**
***** 25.002-1-22.2 *****				
140 Pike Rd				BILL 182
25.002-1-22.2	210 1 Family Res		BAS STAR 41854	24,150
Carr Nathan M	Brasher Falls 402001	10,000	Brasher Falls School	2,487.33
140 Pike Rd	FRNT 225.00 DPTH 220.00	97,100		
Brasher Falls, NY 13613	ACRES 1.10			
	EAST-0373357 NRTH-1770320			
	DEED BOOK 2003 PG-13527			
	FULL MARKET VALUE	124,487		
TOTAL TAX ---				1,868.70**
				DATE #1 09/30/20
				AMT DUE 1,868.70
***** 25.002-1-23 *****				
152 Pike Rd				ACCT 1- 30- 8 BILL 183
25.002-1-23	314 Rural vac<10		Brasher Falls School	256.16
Carr Nathan M	Brasher Falls 402001	10,000		
140 Pike Rd	342x157x335x223	10,000		
Brasher Falls, NY 13613	FRNT 342.00 DPTH 190.00			
	ACRES 1.50			
	EAST-0373324 NRTH-1770576			
	DEED BOOK 2010 PG-7838			
	FULL MARKET VALUE	12,821		
TOTAL TAX ---				256.16**
				DATE #1 09/30/20
				AMT DUE 256.16
***** 11.081-1-30 *****				
41 Main St				ACCT 1- 38- 9 BILL 184
11.081-1-30	483 Converted Re		Brasher Falls School	151.14
Carter Irene	Brasher Falls 402001	4,300		
PO Box 7	195xvar	5,900		
Helena, NY 13649	FRNT 195.00 DPTH 78.00			
	EAST-0398436 NRTH-1793764			
	DEED BOOK 2001 PG-3399			
	FULL MARKET VALUE	7,564		
TOTAL TAX ---				151.14**
				DATE #1 09/30/20
				AMT DUE 151.14
*****				

STATE OF NEW YORK  
 COUNTY - St Lawrence  
 SCHOOL - Brasher Falls  
 TOWN - Brasher  
 SWIS - 402000

2 0 2 0 S C H O O L T A X R O L L  
 T A X A B L E SECTION OF THE ROLL - 1  
 OWNERS NAME SEQUENCE  
 UNIFORM PERCENT OF VALUE IS 078.00

PAGE 55  
 VALUATION DATE-JUL 01, 2019  
 TAXABLE STATUS DATE-MAR 01, 2020

TAX MAP PARCEL NUMBER	PROPERTY LOCATION & CLASS	ASSESSMENT	EXEMPTION CODE-----	SCHOOL
CURRENT OWNERS NAME	SCHOOL DISTRICT	LAND	TAX DESCRIPTION	TAXABLE VALUE
CURRENT OWNERS ADDRESS	PARCEL SIZE/GRID COORD	TOTAL	SPECIAL DISTRICTS	TAX AMOUNT
*****				
11.081-1-24.1	9,11 Main St		11.081-1-24.1	*****
Carter Irene F	283 Res w/Comuse		ACCT 1- 7-14	BILL 185
PO Box 7	Brasher Falls 402001	5,400		
Helena, NY 13649	also 2009/19200	16,200	Brasher Falls School	16,200 414.98
	FRNT 83.00 DPTH 575.00			
	EAST-0398579 NRTH-1793085			
	DEED BOOK 2007 PG-22057			
	FULL MARKET VALUE	20,769		
			TOTAL TAX ---	414.98**
			DATE #1	09/30/20
			AMT DUE	414.98
*****				
11.004-1-37	31 Nevin Rd		11.004-1-37	*****
Carter Robert W	210 1 Family Res		ACCT 1- 8-10	BILL 186
Carter Irene F	Brasher Falls 402001	7,200		
PO Box 7	ACRES 1.70 BANK8888220	102,800	ENH STAR 41834	56,190
Helena, NY 13649	EAST-0398587 NRTH-1795045		Brasher Falls School	102,800 2,633.34
	DEED BOOK 1107 PG-358			
	FULL MARKET VALUE	131,795		
			TOTAL TAX ---	1,249.34**
			DATE #1	09/30/20
			AMT DUE	1,249.34
*****				
25.001-3-2.51	115 Hopson Rd		25.001-3-2.51	*****
Carvill Robert G	910 Priv forest			BILL 187
484 County Route 40	Brasher Falls 402001	12,500		
Massena, NY 13662	275' Fr	12,500	Brasher Falls School	12,500 320.20
	6.40 + 6.30 A (D)			
	FRNT 275.00 DPTH			
	ACRES 12.50			
	EAST-0368606 NRTH-1773638			
	DEED BOOK 2015 PG-12240			
	FULL MARKET VALUE	16,026		
			TOTAL TAX ---	320.20**
			DATE #1	09/30/20
			AMT DUE	320.20
*****				
27.038-1-14	91 Hurley Rd		27.038-1-14	*****
Castle Joseph	260 Seasonal res		ACCT 1- 63- 3	BILL 188
% Wanda Green	Brasher Falls 402001	2,500		
23 1/2 E Orvis Street	93x129x93x138	5,400	Brasher Falls School	5,400 138.33
Massena, NY 13662-2651	FRNT 93.00 DPTH 129.00			
	EAST-0412973 NRTH-1770732			
	DEED BOOK 950 PG-00889			
	FULL MARKET VALUE	6,923		
			TOTAL TAX ---	138.33**
			DATE #1	09/30/20
			AMT DUE	138.33
*****				

STATE OF NEW YORK  
 COUNTY - St Lawrence  
 SCHOOL - Brasher Falls  
 TOWN - Brasher  
 SWIS - 402000

2 0 2 0 S C H O O L T A X R O L L  
 T A X A B L E SECTION OF THE ROLL - 1  
 OWNERS NAME SEQUENCE  
 UNIFORM PERCENT OF VALUE IS 078.00

PAGE 56  
 VALUATION DATE-JUL 01, 2019  
 TAXABLE STATUS DATE-MAR 01, 2020

TAX MAP PARCEL NUMBER	PROPERTY LOCATION & CLASS	ASSESSMENT	EXEMPTION CODE-----	SCHOOL
CURRENT OWNERS NAME	SCHOOL DISTRICT	LAND	TAX DESCRIPTION	TAXABLE VALUE
CURRENT OWNERS ADDRESS	PARCEL SIZE/GRID COORD	TOTAL	SPECIAL DISTRICTS	TAX AMOUNT
*****				
35.046-1-9	40 Cr 50 210 1 Family Res		Brasher Falls School	35.046-1-9 ACCT 1- 35-10 48,600
Cayea Hannah (LC)	Brasher Falls 402001	6,400		BILL 189 1,244.95
Evans Reese (LC)	FRNT 165.00 DPTH 247.00	48,600		
40 County Route 50	ACRES 0.94			
Brasher Falls, NY 13613	EAST-0387759 NRTH-1752464			
	DEED BOOK 2019 PG-12642			
	FULL MARKET VALUE	62,308		
			TOTAL TAX ---	1,244.95**
				DATE #1 09/30/20
				AMT DUE 1,244.95
*****				
35.045-4-23	885 Sh 11C 210 1 Family Res		ENH STAR 41834 Brasher Falls School	35.045-4-23 ACCT 1- 28-14 53,700
Cayea Harlan L	Brasher Falls 402001	6,400		BILL 190 53,700
Cayea Patrice E	132x156x148x156 (D).41a	53,700		1,375.59
PO Box 2	FRNT 140.00 DPTH 117.00			
Brasher Falls, NY 13613	EAST-0385395 NRTH-1751989			
	DEED BOOK 2002 PG-19672			
	FULL MARKET VALUE	68,846		
			TOTAL TAX ---	0.00**
*****				
35.036-1-10	147 West Cotter Rd 210 1 Family Res - WTRFNT		BAS STAR 41854 Brasher Falls School	35.036-1-10 ACCT 1- 62- 6 33,000
Caza Starr V	Brasher Falls 402001	10,000		BILL 191 24,150
147 West Cotter Rd	75'wfx75 Both Sides Of Rd	33,000		845.33
Brasher Falls, NY 13613	FRNT 75.00 DPTH 75.00			
	EAST-0405731 NRTH-1757184			
	DEED BOOK 2000 PG-13067			
	FULL MARKET VALUE	42,308		
			TOTAL TAX ---	226.70**
				DATE #1 09/30/20
				AMT DUE 226.70
*****				
35.002-2-58	105 West Cotter Rd 312 Vac w/imprv		Brasher Falls School	35.002-2-58 BILL 192 12,000
Cella Vincenzo	Brasher Falls 402001	10,500		307.39
Cella Gerardina	FRNT 140.00 DPTH 560.00	12,000		
124 Gardner Ave	ACRES 1.70 BANK1111111			
Cornwall, ON, Canada,	EAST-0407567 NRTH-1756797			
K6H 5H4	DEED BOOK 2009 PG-15027			
	FULL MARKET VALUE	15,385		
			TOTAL TAX ---	307.39**
				DATE #1 09/30/20
				AMT DUE 307.39
*****				

STATE OF NEW YORK  
 COUNTY - St Lawrence  
 SCHOOL - Brasher Falls  
 TOWN - Brasher  
 SWIS - 402000

2 0 2 0 S C H O O L T A X R O L L  
 T A X A B L E SECTION OF THE ROLL - 1  
 OWNERS NAME SEQUENCE  
 UNIFORM PERCENT OF VALUE IS 078.00

PAGE 57  
 VALUATION DATE-JUL 01, 2019  
 TAXABLE STATUS DATE-MAR 01, 2020

TAX MAP PARCEL NUMBER	PROPERTY LOCATION & CLASS	ASSESSMENT	EXEMPTION CODE-----	SCHOOL
CURRENT OWNERS NAME	SCHOOL DISTRICT	LAND	TAX DESCRIPTION	TAXABLE VALUE
CURRENT OWNERS ADDRESS	PARCEL SIZE/GRID COORD	TOTAL	SPECIAL DISTRICTS	TAX AMOUNT
***** 35.053-3-14 *****				
35.053-3-14	Sh 11C			ACCT 1-9-5.1
Chamber Thomas	311 Res vac land		Brasher Falls School	3,100
Chamber Sharon	Brasher Falls 402001	3,100		BILL 193
1028 State Highway 11C	FRNT 110.00 DPTH 162.00	3,100		
Brasher Falls, NY 13613	EAST-0387313 NRTH-1750947			
	DEED BOOK 1031 PG-00701			
	FULL MARKET VALUE	3,974		
TOTAL TAX ---				79.41**
			DATE #1	09/30/20
			AMT DUE	79.41
***** 35.053-3-13 *****				
35.053-3-13	Sh 11C			ACCT 1- 9- 5
Chambers Thomas M	314 Rural vac<10 - WTRFNT		Brasher Falls School	4,200
Chambers Sharon A	Brasher Falls 402001	4,200		BILL 194
1028 State Highway 11C	.73a	4,200		
Brasher Falls, NY 13613	FRNT 45.00 DPTH 382.00			
	EAST-0387132 NRTH-1750943			
	DEED BOOK 1081 PG-126			
	FULL MARKET VALUE	5,385		
TOTAL TAX ---				107.59**
			DATE #1	09/30/20
			AMT DUE	107.59
***** 34.052-1-4 *****				
34.052-1-4	187 Dullea Rd			ACCT 1- 13-15.3
Charlebois Jacques E	210 1 Family Res		Brasher Falls School	78,800
Beverly Moody	Brasher Falls 402001	11,900		BILL 195
PO Box 367	FRNT 184.00 DPTH	78,800		
Brasher Falls, NY 13613	ACRES 5.00 BANK8888869			
	EAST-0383273 NRTH-1753237			
	DEED BOOK 1094 PG-298			
	FULL MARKET VALUE	101,026		
TOTAL TAX ---				2,018.55**
			DATE #1	09/30/20
			AMT DUE	2,018.55
***** 36.001-1-31 *****				
36.001-1-31	1222 Cr 55			ACCT 1- 45- 2
Charleson Kenneth L	210 1 Family Res		Brasher Falls School	36,500
327 Buckton Rd	Brasher Falls 402001	7,000		BILL 196
Winthrop, NY 13697	1.50d	36,500		
	ACRES 1.40 BANK8888869			
	EAST-0410173 NRTH-1753998			
	DEED BOOK 2018 PG-4356			
	FULL MARKET VALUE	46,795		
TOTAL TAX ---				934.99**
			DATE #1	09/30/20
			AMT DUE	934.99
*****				

STATE OF NEW YORK  
 COUNTY - St Lawrence  
 SCHOOL - Brasher Falls  
 TOWN - Brasher  
 SWIS - 402000

2 0 2 0 S C H O O L T A X R O L L  
 T A X A B L E SECTION OF THE ROLL - 1  
 OWNERS NAME SEQUENCE  
 UNIFORM PERCENT OF VALUE IS 078.00

PAGE 58  
 VALUATION DATE-JUL 01, 2019  
 TAXABLE STATUS DATE-MAR 01, 2020

TAX MAP PARCEL NUMBER	PROPERTY LOCATION & CLASS	ASSESSMENT	EXEMPTION CODE-----	SCHOOL
CURRENT OWNERS NAME	SCHOOL DISTRICT	LAND	TAX DESCRIPTION	TAXABLE VALUE
CURRENT OWNERS ADDRESS	PARCEL SIZE/GRID COORD	TOTAL	SPECIAL DISTRICTS	TAX AMOUNT
***** 25.002-1-24 *****				
25.002-1-24	2508 Cr 38 270 Mfg housing		ENH STAR 41834	ACCT 1- 36- 7 BILL 197
Chenier Darcy J	Brasher Falls 402001	10,500	Brasher Falls School	38,500 986.22
2508 County Route 38	FRNT 157.00 DPTH 190.00	38,500		
Brasher Falls, NY 13613	ACRES 0.68 EAST-0373054 NRTH-1770858 DEED BOOK 2011 PG-13948 FULL MARKET VALUE	49,359		
TOTAL TAX ---				0.00**
***** 27.003-2-26 *****				
27.003-2-26	Cr 55 322 Rural vac>10		Brasher Falls School	ACCT 1- 9-13 BILL 198
Chinski Barbara (Est)	Brasher Falls 402001	13,600		348.38
Chinski Ronald (Est)	42ar	13,600		
C/O Joseph Chinski	FRNT 660.00 DPTH			
2176 Marianville Rd	ACRES 43.00			
Schenectady, TN 12306	EAST-0410299 NRTH-1763883 DEED BOOK 884 PG-00492 FULL MARKET VALUE	17,436		
TOTAL TAX ---				348.38**
***** 27.001-2-22 *****				
27.001-2-22	Old Keenan Rd/abandoned 260 Seasonal res		Brasher Falls School	ACCT 1- 59-13 BILL 199
Churco John H	Brasher Falls 402001	19,600		788.98
Churco Bonnie S	52a(d)	30,800		
6320 County Route 24	ACRES 51.50			
Colton, NY 13625	EAST-0413539 NRTH-1773779 DEED BOOK 2005 PG-2479 FULL MARKET VALUE	39,487		
TOTAL TAX ---				788.98**
***** 35.002-4-23.21 *****				
35.002-4-23.21	161 Leary Flint Rd 113 Cattle farm		BAS STAR 41854	ACCT 1- 59-13 BILL 200
Clark Arlene	Brasher Falls 402001	16,700	Brasher Falls School	37,700 965.73
Clark Steven A	Parcels combined 2/2014	37,700		
161 Leary Flint Rd	10.01A(D) & 19.42A(D)			
Brasher Falls, NY 13613	525' RF FRNT 525.00 DPTH ACRES 29.40 EAST-0405909 NRTH-1754428 DEED BOOK 2018 PG-10531 FULL MARKET VALUE	48,333		
TOTAL TAX ---				347.10**
*****				

STATE OF NEW YORK  
 COUNTY - St Lawrence  
 SCHOOL - Brasher Falls  
 TOWN - Brasher  
 SWIS - 402000

2 0 2 0 S C H O O L T A X R O L L  
 T A X A B L E SECTION OF THE ROLL - 1  
 OWNERS NAME SEQUENCE  
 UNIFORM PERCENT OF VALUE IS 078.00

PAGE 59  
 VALUATION DATE-JUL 01, 2019  
 TAXABLE STATUS DATE-MAR 01, 2020

TAX MAP PARCEL NUMBER	PROPERTY LOCATION & CLASS	ASSESSMENT	EXEMPTION CODE-----	SCHOOL
CURRENT OWNERS NAME	SCHOOL DISTRICT	LAND	TAX DESCRIPTION	TAXABLE VALUE
CURRENT OWNERS ADDRESS	PARCEL SIZE/GRID COORD	TOTAL	SPECIAL DISTRICTS	TAX AMOUNT
***** 35.054-1-11 *****				
35.054-1-11	George St			ACCT 1- 24- 1.1 BILL 201
Clark Cathy M	312 Vac w/imprv		Brasher Falls School	12,000 307.39
25 George St	Brasher Falls 402001	2,200		
Brasher Falls, NY 13613	Garage Only	12,000		
	FRNT 75.00 DPTH 100.00			
	ACRES 0.22			
	EAST-0387729 NRTH-1751325			
	DEED BOOK 1072 PG-904			
	FULL MARKET VALUE	15,385		
			TOTAL TAX ---	307.39**
			DATE #1	09/30/20
			AMT DUE	307.39
***** 35.054-1-12 *****				
35.054-1-12	25 George St			ACCT 1- 24- 2.1 BILL 202
Clark Cathy M	210 1 Family Res		BAS STAR 41854	24,150
25 George St	Brasher Falls 402001	3,800	Brasher Falls School	44,000 1,127.11
Brasher Falls, NY 13613	75x125	44,000		
	FRNT 105.00 DPTH 100.00			
	ACRES 0.24			
	EAST-0387739 NRTH-1751236			
	DEED BOOK 1072 PG-904			
	FULL MARKET VALUE	56,410		
			TOTAL TAX ---	508.48**
			DATE #1	09/30/20
			AMT DUE	508.48
***** 25.004-2-28.2 *****				
25.004-2-28.2	625 Cr 53			BILL 203
Clark Christopher	210 1 Family Res		BAS STAR 41854	24,150
Clark Alexandra R	Brasher Falls 402001	9,000	Brasher Falls School	139,000 3,560.65
625 County Route 53	FRNT 202.00 DPTH 985.00	139,000		
Brasher Falls, NY 13613	ACRES 4.60			
	EAST-0378511 NRTH-1766293			
	DEED BOOK 2020 PG-5144			
	FULL MARKET VALUE	178,205		
PRIOR OWNER ON 3/01/2020				
Darrow Jennifer J				
			TOTAL TAX ---	2,942.02**
			DATE #1	09/30/20
			AMT DUE	2,942.02
***** 35.002-2-59 *****				
35.002-2-59	93 West Cotter Rd			BILL 204
Clark Franklin A	260 Seasonal res - WTRFNT		Brasher Falls School	52,700 1,349.97
Clark Elizabeth	Brasher Falls 402001	10,500		
91 County Route 43	192'wf	52,700		
Massena, NY 13662	ACRES 2.70			
	EAST-0408048 NRTH-1756744			
	DEED BOOK 2010 PG-16598			
	FULL MARKET VALUE	67,564		
			TOTAL TAX ---	1,349.97**
			DATE #1	09/30/20
			AMT DUE	1,349.97





STATE OF NEW YORK  
 COUNTY - St Lawrence  
 SCHOOL - Brasher Falls  
 TOWN - Brasher  
 SWIS - 402000

2 0 2 0 S C H O O L T A X R O L L  
 T A X A B L E SECTION OF THE ROLL - 1  
 OWNERS NAME SEQUENCE  
 UNIFORM PERCENT OF VALUE IS 078.00

PAGE 60  
 VALUATION DATE-JUL 01, 2019  
 TAXABLE STATUS DATE-MAR 01, 2020

TAX MAP PARCEL NUMBER	PROPERTY LOCATION & CLASS	ASSESSMENT	EXEMPTION CODE-----	SCHOOL
CURRENT OWNERS NAME	SCHOOL DISTRICT	LAND	TAX DESCRIPTION	TAXABLE VALUE
CURRENT OWNERS ADDRESS	PARCEL SIZE/GRID COORD	TOTAL	SPECIAL DISTRICTS	TAX AMOUNT
*****				35.002-2-60 *****
35.002-2-60	45 West Cotter Rd			BILL 205
Clark Franklin A	310 Res Vac - WTRFNT		Brasher Falls School	153.70
Clark Elizabeth	Brasher Falls 402001	6,000		
91 County Route 43	150x683x151wfx681	6,000		
Massena, NY 13662	ACRES 2.40			
	EAST-0408189 NRTH-1756732			
	DEED BOOK 2019 PG-18025			
	FULL MARKET VALUE	7,692		
TOTAL TAX ---				153.70**
				DATE #1 09/30/20
				AMT DUE 153.70
*****				11.004-1-18.111 *****
11.004-1-18.111	1310 Sh 37C			BILL 206
Clark Legacy, LLC	312 Vac w/imprv		Brasher Falls School	683.95
3415 State Route 11	Brasher Falls 402001	19,200		
Malone, NY 12953	split 9/2012	26,700		
	FRNT 950.00 DPTH			
	ACRES 66.90			
	EAST-0403816 NRTH-1797234			
	DEED BOOK 2016 PG-3550			
	FULL MARKET VALUE	34,231		
TOTAL TAX ---				683.95**
				DATE #1 09/30/20
				AMT DUE 683.95
*****				18.001-1-15 *****
18.001-1-15	1006 Maple Ridge Rd			BILL 207
Clark Legacy, LLC	311 Res vac land - WTRFNT		Brasher Falls School	256.16
3415 State Route 11	Brasher Falls 402001	10,000		
Malone, NY 12953	100x420x100x400	10,000		
	FRNT 100.00 DPTH 410.00			
	EAST-0389880 NRTH-1790752			
	DEED BOOK 2016 PG-3550			
	FULL MARKET VALUE	12,821		
TOTAL TAX ---				256.16**
				DATE #1 09/30/20
				AMT DUE 256.16
*****				25.002-1-39.1 *****
25.002-1-39.1	72,76 Pike Rd			BILL 208
Clark Lewis W (LC)	240 Rural res		BAS STAR 41854	24,150
Clark Becky Sue (LC)	Brasher Falls 402001	12,800	Brasher Falls School	988.78
72 Pike Rd	Split 2/2014	38,600		
Brasher Falls, NY 13613	95.91A+71.27A+35.61A			
	MS 15 & 18			
	FRNT 590.00 DPTH 462.00			
	ACRES 6.30			
	EAST-0373772 NRTH-1768447			
	DEED BOOK 2002 PG-19342			
	FULL MARKET VALUE	49,487		
TOTAL TAX ---				370.15**
				DATE #1 09/30/20
				AMT DUE 370.15

\*\*\*\*\*

STATE OF NEW YORK  
COUNTY - St Lawrence  
SCHOOL - Brasher Falls  
TOWN - Brasher  
SWIS - 402000

2 0 2 0 S C H O O L T A X R O L L  
T A X A B L E SECTION OF THE ROLL - 1  
OWNERS NAME SEQUENCE  
UNIFORM PERCENT OF VALUE IS 078.00

PAGE 61  
VALUATION DATE-JUL 01, 2019  
TAXABLE STATUS DATE-MAR 01, 2020

TAX MAP PARCEL NUMBER	PROPERTY LOCATION & CLASS	ASSESSMENT	EXEMPTION CODE-----	SCHOOL
CURRENT OWNERS NAME	SCHOOL DISTRICT	LAND	TAX DESCRIPTION	TAXABLE VALUE
CURRENT OWNERS ADDRESS	PARCEL SIZE/GRID COORD	TOTAL	SPECIAL DISTRICTS	TAX AMOUNT
*****				
19.003-1-27	Old Keenan Rd/abandoned			19.003-1-27 *****
Clark Robert J	322 Rural vac>10		Brasher Falls School	10,000
Clark Francis	Brasher Falls 402001	10,000		256.16
258 East Mahoney Rd	FRNT 960.00 DPTH	10,000		
Brasher Falls, NY 13613	ACRES 27.00			
	EAST-0410720 NRTH-1782697			
	DEED BOOK 2003 PG-9568			
	FULL MARKET VALUE	12,821		
			TOTAL TAX ---	256.16**
			DATE #1	09/30/20
			AMT DUE	256.16
*****				
18.060-1-7	29 Smith Rd			18.060-1-7 *****
Clark Ronald	210 1 Family Res - WTRFNT		ENH STAR 41834	38,500
Clark Darlene	Brasher Falls 402001	10,000	Brasher Falls School	986.22
29 Smith Rd	Lc-Ronald Clark	38,500		
Brasher Falls, NY 13613	125x292x140x225			
	FRNT 125.00 DPTH 258.00			
	EAST-0406052 NRTH-1782858			
	DEED BOOK 2006 PG-16757			
	FULL MARKET VALUE	49,359		
			TOTAL TAX ---	0.00**
*****				
26.004-1-2.1	206 McCarthy Rd			26.004-1-2.1 *****
Clark Tracy R	270 Mfg housing		Brasher Falls School	104,000
206 McCarthy Rd	Brasher Falls 402001	5,300		2,664.08
Brasher Falls, NY 13613	FRNT 107.00 DPTH	104,000		
	ACRES 1.10			
	EAST-0400227 NRTH-1767722			
	DEED BOOK 2018 PG-15288			
	FULL MARKET VALUE	133,333		
			TOTAL TAX ---	2,664.08**
			DATE #1	09/30/20
			AMT DUE	2,664.08
*****				
25.028-1-10	1014 Cr 53			25.028-1-10 *****
Clemmo Arnold	210 1 Family Res		BAS STAR 41854	51,600
Clemmo Amy L	Brasher Falls 402001	4,500	Brasher Falls School	1,321.79
1014 County Route 53	83x278x83x277	51,600		
Brasher Falls, NY 13613	FRNT 83.00 DPTH 277.00			
	ACRES 0.50			
	EAST-0383396 NRTH-1774538			
	DEED BOOK 2004 PG-10575			
	FULL MARKET VALUE	66,154		
			TOTAL TAX ---	703.16**
			DATE #1	09/30/20
			AMT DUE	703.16
*****				

STATE OF NEW YORK  
 COUNTY - St Lawrence  
 SCHOOL - Brasher Falls  
 TOWN - Brasher  
 SWIS - 402000

2 0 2 0 S C H O O L T A X R O L L  
 T A X A B L E SECTION OF THE ROLL - 1  
 OWNERS NAME SEQUENCE  
 UNIFORM PERCENT OF VALUE IS 078.00

PAGE 62  
 VALUATION DATE-JUL 01, 2019  
 TAXABLE STATUS DATE-MAR 01, 2020

TAX MAP PARCEL NUMBER	PROPERTY LOCATION & CLASS	ASSESSMENT	EXEMPTION CODE-----	SCHOOL
CURRENT OWNERS NAME	SCHOOL DISTRICT	LAND	TAX DESCRIPTION	TAXABLE VALUE
CURRENT OWNERS ADDRESS	PARCEL SIZE/GRID COORD	TOTAL	SPECIAL DISTRICTS	TAX AMOUNT
*****				
11.004-1-4.2	North Rd 314 Rural vac<10 - WTRFNT		Brasher Falls School	11.004-1-4.2 ACCT 1- 39- 6.2 15,600
Clute Lorne	Brasher Falls 402001	15,600		BILL 213
Francis Denise	ACRES 10.00	15,600		
PO Box 164	EAST-0400173 NRTH-1796758			
Hogansburg, NY 13655	DEED BOOK 2009 PG-780			
	FULL MARKET VALUE	20,000		
TOTAL TAX ---				399.61**
				DATE #1 09/30/20
				AMT DUE 399.61
*****				
11.004-1-4.31	North Rd 322 Rural vac>10 - WTRFNT		Brasher Falls School	11.004-1-4.31 ACCT 1- 39- 6.31 59,000
Clute Lorne	Brasher Falls 402001	59,000		BILL 214
Francis Denise	44ar	59,000		
PO Box 164	ACRES 38.50			
Hogansburg, NY 13655	EAST-0400954 NRTH-1797642			
	DEED BOOK 2008 PG-19624			
	FULL MARKET VALUE	75,641		
TOTAL TAX ---				1,511.35**
				DATE #1 09/30/20
				AMT DUE 1,511.35
*****				
11.002-2-34.2	275 North Rd 210 1 Family Res		BAS STAR 41854 Brasher Falls School	11.002-2-34.2 BILL 215
Cole Craig	Brasher Falls 402001	4,400		24,150
Cole Susan	219x308x203x306	48,800		1,250.07
PO Box 84	ACRES 1.50			
Helena, NY 13649-0084	EAST-0402747 NRTH-1800938			
	DEED BOOK 2000 PG-24208			
	FULL MARKET VALUE	62,564		
TOTAL TAX ---				631.44**
				DATE #1 09/30/20
				AMT DUE 631.44
*****				
35.002-2-2.112	46 West Cotter Rd 312 Vac w/imprv		Brasher Falls School	35.002-2-2.112 BILL 216
Cole Tracy A	Brasher Falls 402001	19,300		617.35
46 West Cotter Rd	FRNT 780.00 DPTH	24,100		
Brasher Falls, NY 13613	ACRES 43.10			
	EAST-0407746 NRTH-1758065			
	DEED BOOK 2008 PG-15288			
	FULL MARKET VALUE	30,897		
TOTAL TAX ---				617.35**
				DATE #1 09/30/20
				AMT DUE 617.35
*****				

STATE OF NEW YORK  
 COUNTY - St Lawrence  
 SCHOOL - Brasher Falls  
 TOWN - Brasher  
 SWIS - 402000

2 0 2 0 S C H O O L T A X R O L L  
 T A X A B L E SECTION OF THE ROLL - 1  
 OWNERS NAME SEQUENCE  
 UNIFORM PERCENT OF VALUE IS 078.00

PAGE 63  
 VALUATION DATE-JUL 01, 2019  
 TAXABLE STATUS DATE-MAR 01, 2020

TAX MAP PARCEL NUMBER	PROPERTY LOCATION & CLASS	ASSESSMENT	EXEMPTION CODE-----	SCHOOL
CURRENT OWNERS NAME	SCHOOL DISTRICT	LAND	TAX DESCRIPTION	TAXABLE VALUE
CURRENT OWNERS ADDRESS	PARCEL SIZE/GRID COORD	TOTAL	SPECIAL DISTRICTS	TAX AMOUNT
***** 35.045-1-15 *****				
35.045-1-15	4 W Main St 210 1 Family Res		Brasher Falls School	120,000
Collette Jeremy L	Brasher Falls 402001	7,500		
Collette Christina	FRNT 155.00 DPTH 132.00	120,000		
678 Converse Rd	EAST-0385340 NRTH-1752380			
Fort Jackson, NY 12965	DEED BOOK 2018 PG-13569			
	FULL MARKET VALUE	153,846		
TOTAL TAX ---				3,073.94**
				DATE #1 09/30/20
				AMT DUE 3,073.94
***** 34.052-1-1 *****				
34.052-1-1	151 Dullea Rd 210 1 Family Res		BAS STAR 41854 Brasher Falls School	76,900
Collins Charles Jr.	Brasher Falls 402001	10,200		
Collins Jaclyn	4.50ar	76,900		
151 Dullea Rd	ACRES 4.00 BANK8888111			
Brasher Falls, NY 13613	EAST-0382312 NRTH-1752692			
	DEED BOOK 2005 PG-3825			
	FULL MARKET VALUE	98,590		
TOTAL TAX ---				1,351.25**
				DATE #1 09/30/20
				AMT DUE 1,351.25
***** 11.081-1-26.12 *****				
11.081-1-26.12	21 Main St 210 1 Family Res		Brasher Falls School	50,000
Collins Joshua J	Brasher Falls 402001	5,500		
Collins Nicole L	FRNT 99.00 DPTH 163.00	50,000		
21 Main St	BANK8888869			
Helena, NY 13649-4914	EAST-0398704 NRTH-1793420			
	DEED BOOK 2012 PG-20320			
	FULL MARKET VALUE	64,103		
TOTAL TAX ---				1,280.81**
				DATE #1 09/30/20
				AMT DUE 1,280.81
***** 11.004-1-6.311 *****				
11.004-1-6.311	184 North Rd 270 Mfg housing - WTRFNT		Brasher Falls School	29,100
Collins Michelle	Brasher Falls 402001	20,600		
Collins Scott	Parcels combined 6/2016	29,100		
184 North Rd	1045' WF			
Brasher Falls, NY 13613	8.0A & 17.89A(D) & 6.6A			
	FRNT 960.00 DPTH			
	ACRES 33.80 BANK8888869			
	EAST-0402151 NRTH-1798793			
	DEED BOOK 2019 PG-12516			
	FULL MARKET VALUE	37,308		
TOTAL TAX ---				745.43**
				DATE #1 09/30/20
				AMT DUE 745.43
*****				

STATE OF NEW YORK  
 COUNTY - St Lawrence  
 SCHOOL - Brasher Falls  
 TOWN - Brasher  
 SWIS - 402000

2 0 2 0 S C H O O L T A X R O L L  
 T A X A B L E SECTION OF THE ROLL - 1  
 OWNERS NAME SEQUENCE  
 UNIFORM PERCENT OF VALUE IS 078.00

PAGE 64  
 VALUATION DATE-JUL 01, 2019  
 TAXABLE STATUS DATE-MAR 01, 2020

TAX MAP PARCEL NUMBER	PROPERTY LOCATION & CLASS	ASSESSMENT	EXEMPTION CODE-----	SCHOOL
CURRENT OWNERS NAME	SCHOOL DISTRICT	LAND	TAX DESCRIPTION	TAXABLE VALUE
CURRENT OWNERS ADDRESS	PARCEL SIZE/GRID COORD	TOTAL	SPECIAL DISTRICTS	TAX AMOUNT
*****				
26.001-1-2	1049 Vice Rd Ext/prvt			26.001-1-2 *****
Comins Keegan F	260 Seasonal res - WTRFNT		Brasher Falls School	ACCT 1- 47-13 BILL 221
PO Box 408	Brasher Falls 402001	10,500		
Hannawa Falls, NY 13647	Plot revised 2/2013	34,500		
	90' River Frontage			
	139x142x90x150(d)			
	FRNT 90.00 DPTH 146.00			
	EAST-0385180 NRTH-1774788			
	DEED BOOK 2019 PG-6507			
	FULL MARKET VALUE	44,231		
			TOTAL TAX ---	883.76**
				DATE #1 09/30/20
				AMT DUE 883.76
*****				
34.052-1-12	196 Dullea Rd			34.052-1-12 *****
Compeau Gordon	311 Res vac land		Brasher Falls School	ACCT 1- 10-13.1 BILL 222
5 Munson Rd	Brasher Falls 402001	6,800		
Brasher Falls, NY 13613	11 Ar	6,800		
	FRNT 419.00 DPTH			
	ACRES 9.70			
	EAST-0383905 NRTH-1752221			
	DEED BOOK 840 PG-00562			
	FULL MARKET VALUE	8,718		
			TOTAL TAX ---	174.19**
				DATE #1 09/30/20
				AMT DUE 174.19
*****				
25.002-1-34.21	3, 5 Munson Rd, 940 CR 53			25.002-1-34.21 *****
Compeau Gordon J	240 Rural res - WTRFNT		ENH STAR 41834	BILL 223
Compeau Lois	Brasher Falls 402001	45,500	Brasher Falls School	56,190
5 Munson Rd	2014/15044 Cell twr on 34	110,500		
Brasher Falls, NY 13613	2015/12452 NIMO/Verizon e			
	ACRES 75.90			
	EAST-0383478 NRTH-1772670			
	DEED BOOK 2018 PG-13988			
	FULL MARKET VALUE	141,667		
			TOTAL TAX ---	1,446.59**
				DATE #1 09/30/20
				AMT DUE 1,446.59
*****				

STATE OF NEW YORK  
 COUNTY - St Lawrence  
 SCHOOL - Brasher Falls  
 TOWN - Brasher  
 SWIS - 402000

2 0 2 0 S C H O O L T A X R O L L  
 T A X A B L E SECTION OF THE ROLL - 1  
 OWNERS NAME SEQUENCE  
 UNIFORM PERCENT OF VALUE IS 078.00

PAGE 65  
 VALUATION DATE-JUL 01, 2019  
 TAXABLE STATUS DATE-MAR 01, 2020

TAX MAP PARCEL NUMBER	PROPERTY LOCATION & CLASS	ASSESSMENT	EXEMPTION CODE-----	SCHOOL
CURRENT OWNERS NAME	SCHOOL DISTRICT	LAND	TAX DESCRIPTION	TAXABLE VALUE
CURRENT OWNERS ADDRESS	PARCEL SIZE/GRID COORD	TOTAL	SPECIAL DISTRICTS	TAX AMOUNT
***** 18.004-2-16 *****				
2384 Cr 55				ACCT 1- 18-15 BILL 224
18.004-2-16	270 Mfg housing		ENH STAR 41834	53,100
Compeau James E (LU)	Brasher Falls 402001	6,700	Brasher Falls School	1,360.22
Compeau Gloria (LU)	Land Contract-Compeau	53,100		
2384 County Route 55	FRNT 208.00 DPTH 208.00			
Brasher Falls, NY 13613	EAST-0405878 NRTH-1779932			
	DEED BOOK 2004 PG-280			
	FULL MARKET VALUE	68,077		
TOTAL TAX ---				0.00**
***** 35.053-1-20.1 *****				
17 Cr 53				ACCT 1- 59-11.21 BILL 225
35.053-1-20.1	210 1 Family Res		ENH STAR 41834	56,190
Compeau Paul	Brasher Falls 402001	12,700	Brasher Falls School	2,251.66
Compeau Catherine	1 Family Residence/garage	87,900		
PO Box 256	FRNT 172.00 DPTH			
Brasher Falls, NY 13613	ACRES 5.20			
	EAST-0384769 NRTH-1751748			
	DEED BOOK 00963 PG-00413			
	FULL MARKET VALUE	112,692		
TOTAL TAX ---				867.66**
				DATE #1 09/30/20
				AMT DUE 867.66
***** 25.004-2-12 *****				
Off Cr 53				ACCT 1- 12- 1 BILL 226
25.004-2-12	910 Priv forest		Brasher Falls School	430.35
Compo Kent	Brasher Falls 402001	16,800		
Compo Kamie J	89ar	16,800		
450 County Route 53	ACRES 103.40			
Brasher Falls, NY 13613	EAST-0377087 NRTH-1760254			
	DEED BOOK 2011 PG-939			
	FULL MARKET VALUE	21,538		
TOTAL TAX ---				430.35**
				DATE #1 09/30/20
				AMT DUE 430.35
***** 25.004-2-13.1 *****				
495 Cr 53				ACCT 1- 27- 1 BILL 227
25.004-2-13.1	312 Vac w/imprv		Brasher Falls School	1,534.41
Compo Kent	Brasher Falls 402001	48,200		
450 County Route 53	625'fr	59,900		
Brasher Falls, NY 13613	ACRES 143.50			
	EAST-0377734 NRTH-1761609			
	DEED BOOK 2000 PG-11930			
	FULL MARKET VALUE	76,795		
TOTAL TAX ---				1,534.41**
				DATE #1 09/30/20
				AMT DUE 1,534.41
*****				



STATE OF NEW YORK  
COUNTY - St Lawrence  
SCHOOL - Brasher Falls  
TOWN - Brasher  
SWIS - 402000

2 0 2 0 S C H O O L T A X R O L L  
T A X A B L E SECTION OF THE ROLL - 1  
OWNERS NAME SEQUENCE  
UNIFORM PERCENT OF VALUE IS 078.00

PAGE 66  
VALUATION DATE-JUL 01, 2019  
TAXABLE STATUS DATE-MAR 01, 2020

TAX MAP PARCEL NUMBER	PROPERTY LOCATION & CLASS	ASSESSMENT	EXEMPTION CODE-----	SCHOOL
CURRENT OWNERS NAME	SCHOOL DISTRICT	LAND	TAX DESCRIPTION	TAXABLE VALUE
CURRENT OWNERS ADDRESS	PARCEL SIZE/GRID COORD	TOTAL	SPECIAL DISTRICTS	TAX AMOUNT
***** 25.004-2-20 *****				
25.004-2-20	450 Cr 53			ACCT 1- 1- 4 BILL 228
Compo Kent S	210 1 Family Res - WTRFNT		BAS STAR 41854	24,150
450 County Route 53	Brasher Falls 402001	13,100	Brasher Falls School	1,565.15
Brasher Falls, NY 13613	100x410x100x400	61,100		
	FRNT 100.00 DPTH 405.00			
	EAST-0380325 NRTH-1761740			
	DEED BOOK 2000 PG-5587			
	FULL MARKET VALUE	78,333		
			TOTAL TAX ---	946.52**
			DATE #1	09/30/20
			AMT DUE	946.52
***** 35.045-1-10 *****				
35.045-1-10	12 Congress St			ACCT 1- 12-14 BILL 229
Compo Robert J	210 1 Family Res		Brasher Falls School	883.76
Compo Sharon L	Brasher Falls 402001	7,100		
498 State Highway 11C	100'x210'sx100'x192's	34,500		
Winthrop, NY 13697	FRNT 99.00 DPTH 244.00			
	ACRES 0.50			
	EAST-0385066 NRTH-1752796			
	DEED BOOK 2006 PG-23197			
	FULL MARKET VALUE	44,231		
			TOTAL TAX ---	883.76**
			DATE #1	09/30/20
			AMT DUE	883.76
***** 27.001-2-8 *****				
27.001-2-8	Paschal Rd/prvt/abandoned			ACCT 1- 55- 3 BILL 230
Conger Fred	260 Seasonal res		Brasher Falls School	484.15
737 County Route 38	Brasher Falls 402001	9,900		
Norfolk, NY 13667	25ar 687'Fr	18,900		
	ACRES 25.70			
	EAST-0417769 NRTH-1768709			
	DEED BOOK 2014 PG-6168			
	FULL MARKET VALUE	24,231		
			TOTAL TAX ---	484.15**
			DATE #1	09/30/20
			AMT DUE	484.15
***** 11.004-1-35 *****				
11.004-1-35	1131 Sh 37C			ACCT 1- 30- 9 BILL 231
Connell Nelson C	210 1 Family Res		Aged - Sch 41804	20,250
PO Box 286	Brasher Falls 402001	7,200	ENH STAR 41834	24,750
Hogansburg, NY 13655	1101/366-Richard & Linda	45,000	Brasher Falls School	634.00
	Hart			
	2.33ar 1 Family Residence			
	ACRES 1.80 BANK8888830			
	EAST-0400064 NRTH-1794732			
	DEED BOOK 2009 PG-676			
	FULL MARKET VALUE	57,692		
			TOTAL TAX ---	0.00**
*****				

STATE OF NEW YORK  
 COUNTY - St Lawrence  
 SCHOOL - Brasher Falls  
 TOWN - Brasher  
 SWIS - 402000

2 0 2 0 S C H O O L T A X R O L L  
 T A X A B L E SECTION OF THE ROLL - 1  
 OWNERS NAME SEQUENCE  
 UNIFORM PERCENT OF VALUE IS 078.00

PAGE 67  
 VALUATION DATE-JUL 01, 2019  
 TAXABLE STATUS DATE-MAR 01, 2020

TAX MAP PARCEL NUMBER	PROPERTY LOCATION & CLASS	ASSESSMENT	EXEMPTION CODE-----	SCHOOL
CURRENT OWNERS NAME	SCHOOL DISTRICT	LAND	TAX DESCRIPTION	TAXABLE VALUE
CURRENT OWNERS ADDRESS	PARCEL SIZE/GRID COORD	TOTAL	SPECIAL DISTRICTS	TAX AMOUNT
***** 27.003-1-1 *****				
27.003-1-1	1781 Cr 55			ACCT 1- 23- 6.2
Connor Robert (LC)	270 Mfg housing		Brasher Falls School	39,600
1781 County Route 55	Brasher Falls 402001	5,100		
Brasher Falls, NY 13613	FRNT 125.00 DPTH 150.00	39,600		
	ACRES 0.50			
	EAST-0408523 NRTH-1767734			
	DEED BOOK 899 PG-00660			
	FULL MARKET VALUE	50,769		
			TOTAL TAX ---	1,014.40**
			DATE #1	09/30/20
			AMT DUE	1,014.40
***** 19.003-1-7 *****				
19.003-1-7	Lalonde Rd/abandoned			ACCT 1- 60- 5.3
Contreras Joel E	314 Rural vac<10		Brasher Falls School	2,700
265 sinnickson St	Brasher Falls 402001	2,700		
saalem, NJ 08079	10ar	2,700		
	ACRES 9.80			
	EAST-0410738 NRTH-1781134			
PRIOR OWNER ON 3/01/2020	DEED BOOK 2015 PG-6431			
Contreras Joel E	FULL MARKET VALUE	3,462		
			TOTAL TAX ---	69.16**
			DATE #1	09/30/20
			AMT DUE	69.16
***** 11.004-3-1.212 *****				
11.004-3-1.212	Off SH 37C			ACCT 1- 14-11
Cook Bret A	314 Rural vac<10 - WTRFNT		Brasher Falls School	5,400
62 Cook Farm Ln	Brasher Falls 402001	5,400		
Hogansburg, NY 13655	Created 1/2019	5,400		
	1.52A(D) 7/1996			
	422x150x460x150'WF			
	FRNT 150.00 DPTH			
	ACRES 1.50			
	EAST-0399042 NRTH-1794263			
	DEED BOOK 2020 PG-2276			
	FULL MARKET VALUE	6,923		
			TOTAL TAX ---	138.33**
			DATE #1	09/30/20
			AMT DUE	138.33
***** 34.060-1-14 *****				
34.060-1-14	790 Sh 11C			ACCT 1- 14-11
Cook Dale W	210 1 Family Res		Brasher Falls School	35,000
Cook Debra L	Brasher Falls 402001	6,000		
PO Box 103	FRNT 66.00 DPTH 300.00	35,000		
Brasher Falls, NY 13613-0103	ACRES 0.50			
	EAST-0384340 NRTH-1750140			
	DEED BOOK 2015 PG-14641			
	FULL MARKET VALUE	44,872		
			TOTAL TAX ---	896.57**
			DATE #1	09/30/20
			AMT DUE	896.57



STATE OF NEW YORK  
 COUNTY - St Lawrence  
 SCHOOL - Brasher Falls  
 TOWN - Brasher  
 SWIS - 402000

2 0 2 0 S C H O O L T A X R O L L  
 T A X A B L E SECTION OF THE ROLL - 1  
 OWNERS NAME SEQUENCE  
 UNIFORM PERCENT OF VALUE IS 078.00

PAGE 68  
 VALUATION DATE-JUL 01, 2019  
 TAXABLE STATUS DATE-MAR 01, 2020

TAX MAP PARCEL NUMBER	PROPERTY LOCATION & CLASS	ASSESSMENT	EXEMPTION CODE-----	SCHOOL
CURRENT OWNERS NAME	SCHOOL DISTRICT	LAND	TAX DESCRIPTION	TAXABLE VALUE
CURRENT OWNERS ADDRESS	PARCEL SIZE/GRID COORD	TOTAL	SPECIAL DISTRICTS	TAX AMOUNT
***** 25.004-3-1.2 *****				
25.004-3-1.2	West Mahoney Rd 312 Vac w/imprv		Brasher Falls School	12,900
Cook Richard N	Brasher Falls 402001	6,900		
Cook Peggy A	1.22a 150X355 (D)	12,900		
PO Box 297	FRNT 150.00 DPTH 330.00			
Winthrop, NY 13697-0297	ACRES 1.10 EAST-0376068 NRTH-1767170 DEED BOOK 2016 PG-16656			
	FULL MARKET VALUE	16,538		
			TOTAL TAX ---	330.45**
			DATE #1	09/30/20
			AMT DUE	330.45
***** 25.004-3-1.3 *****				
25.004-3-1.3	889 West Mahoney Rd 270 Mfg housing		Brasher Falls School	41,500
Cook Richard N	Brasher Falls 402001	9,100		
Cook Peggy A	FRNT 100.00 DPTH 330.00	41,500		
PO Box 297	EAST-0375941 NRTH-1767151			
Winthrop, NY 13697-0297	DEED BOOK 2016 PG-16656			
	FULL MARKET VALUE	53,205		
			TOTAL TAX ---	1,063.07**
			DATE #1	09/30/20
			AMT DUE	1,063.07
***** 26.001-1-1.3 *****				
26.001-1-1.3	1070 CR 53 314 Rural vac<10 - WTRFNT		Brasher Falls School	11,700
Cooke Roger J	Brasher Falls 402001	11,700		
Cooke Julie M	447'wf	11,700		
507 Maple Ridge Rd	ACRES 9.40			
Brasher Falls, NY 13613	EAST-0384434 NRTH-1775399 DEED BOOK 2013 PG-1345			
	FULL MARKET VALUE	15,000		
			TOTAL TAX ---	299.71**
			DATE #1	09/30/20
			AMT DUE	299.71
***** 11.004-1-25.112 *****				
11.004-1-25.112	SH 37C 105 Vac farmland		Brasher Falls School	12,700
Cooper Harry J Sr.	Brasher Falls 402001	12,700		
97 Liberty Ave	Created 10/2011	12,700		
Massena, NY 13662	FRNT 168.00 DPTH ACRES 23.40			
	EAST-0401282 NRTH-1793953 DEED BOOK 2017 PG-14512			
	FULL MARKET VALUE	16,282		
			TOTAL TAX ---	325.33**
			DATE #1	09/30/20
			AMT DUE	325.33

\*\*\*\*\*

STATE OF NEW YORK  
COUNTY - St Lawrence  
SCHOOL - Brasher Falls  
TOWN - Brasher  
SWIS - 402000

2 0 2 0 S C H O O L T A X R O L L  
T A X A B L E SECTION OF THE ROLL - 1  
OWNERS NAME SEQUENCE  
UNIFORM PERCENT OF VALUE IS 078.00

PAGE 69  
VALUATION DATE-JUL 01, 2019  
TAXABLE STATUS DATE-MAR 01, 2020

TAX MAP PARCEL NUMBER	PROPERTY LOCATION & CLASS	ASSESSMENT	EXEMPTION CODE-----	SCHOOL
CURRENT OWNERS NAME	SCHOOL DISTRICT	LAND	TAX DESCRIPTION	TAXABLE VALUE
CURRENT OWNERS ADDRESS	PARCEL SIZE/GRID COORD	TOTAL	SPECIAL DISTRICTS	TAX AMOUNT
***** 36.001-1-6 *****				
36.001-1-6	Cr 55			ACCT 1- 51-14.5
Corbett Joseph	322 Rural vac>10		Brasher Falls School	9,900
Lawrence Feola	Brasher Falls 402001	9,900		
538 Carmel Hill Rd N	25ar	9,900		
Bethlehem, CT 06751	FRNT 770.00 DPTH			
	ACRES 25.40			
	EAST-0410052 NRTH-0175795			
	DEED BOOK 902 PG-00613			
	FULL MARKET VALUE	12,692		
TOTAL TAX ---				253.60**
				DATE #1 09/30/20
				AMT DUE 253.60
***** 26.001-1-5 *****				
26.001-1-5	1035 Vice Rd Ext/prvt			ACCT 1- 45- 8
Cornett Mark	260 Seasonal res - WTRFNT		Brasher Falls School	29,400
Cornett Carole	Brasher Falls 402001	12,400		
384 Bagdad Rd	Plot revised 2/2013	29,400		
Potsdam, NY 13676	FRNT 120.00 DPTH 122.00			
	EAST-0385085 NRTH-1774500			
	DEED BOOK 2019 PG-16665			
	FULL MARKET VALUE	37,692		
TOTAL TAX ---				753.12**
				DATE #1 09/30/20
				AMT DUE 753.12
***** 34.060-1-5 *****				
34.060-1-5	783 Sh 11C			ACCT 1- 66- 9
Cosores John	210 1 Family Res		Brasher Falls School	59,500
783 State Highway 11C	Brasher Falls 402001	9,500		
Brasher Falls, NY 13613	2ar	59,500		
	ACRES 1.30			
	EAST-0383858 NRTH-1750250			
	DEED BOOK 1098 PG-781			
	FULL MARKET VALUE	76,282		
TOTAL TAX ---				1,524.16**
				DATE #1 09/30/20
				AMT DUE 1,524.16
***** 18.069-2-4 *****				
18.069-2-4	1227 Cr 53			BILL 243
Coughenour Kevin	270 Mfg housing		ENH STAR 41834	54,700
Coughenour Cathy	Brasher Falls 402001	7,200	Brasher Falls School	54,700
1227 County Route 53	200'fr	54,700		
Brasher Falls, NY 13613	Land Contract 35/939			
	ACRES 1.80			
	EAST-0386193 NRTH-1779691			
	DEED BOOK 1118 PG-550			
	FULL MARKET VALUE	70,128		
TOTAL TAX ---				17.20**
				DATE #1 09/30/20
				AMT DUE 17.20

STATE OF NEW YORK  
 COUNTY - St Lawrence  
 SCHOOL - Brasher Falls  
 TOWN - Brasher  
 SWIS - 402000

2 0 2 0 S C H O O L T A X R O L L  
 T A X A B L E SECTION OF THE ROLL - 1  
 OWNERS NAME SEQUENCE  
 UNIFORM PERCENT OF VALUE IS 078.00

PAGE 70  
 VALUATION DATE-JUL 01, 2019  
 TAXABLE STATUS DATE-MAR 01, 2020

TAX MAP PARCEL NUMBER	PROPERTY LOCATION & CLASS	ASSESSMENT	EXEMPTION CODE-----	SCHOOL
CURRENT OWNERS NAME	SCHOOL DISTRICT	LAND	TAX DESCRIPTION	TAXABLE VALUE
CURRENT OWNERS ADDRESS	PARCEL SIZE/GRID COORD	TOTAL	SPECIAL DISTRICTS	TAX AMOUNT
***** 36.001-1-8 *****				
	1414 Cr 55			ACCT 1- 51-14.2 BILL 244
36.001-1-8	270 Mfg housing		BAS STAR 41854	24,150
Coughlin Jason C	Brasher Falls 402001	12,600	Brasher Falls School	38,900
Coughlin Megan E	mrtg-Jason Coughlin	38,900		996.47
1414 County Route 55	ACRES 10.10			
Brasher Falls, NY 13613	EAST-0409971 NRTH-1758886			
	DEED BOOK 2003 PG-8986			
	FULL MARKET VALUE	49,872		
			TOTAL TAX ---	377.84**
			DATE #1	09/30/20
			AMT DUE	377.84
***** 35.053-4-6 *****				
	44 Union St			ACCT 1- 31-12 BILL 245
35.053-4-6	210 1 Family Res		BAS STAR 41854	24,150
Coughlin Megan	Brasher Falls 402001	7,600	Brasher Falls School	76,500
PO Box 325	133x176 (D)	76,500		1,959.64
Winthrop, NY 13697-0325	FRNT 158.00 DPTH 158.00			
	ACRES 0.50			
	EAST-0385854 NRTH-1751194			
	DEED BOOK 2011 PG-17672			
	FULL MARKET VALUE	98,077		
			TOTAL TAX ---	1,341.01**
			DATE #1	09/30/20
			AMT DUE	1,341.01
***** 35.045-3-36 *****				
	14, 20 Cr 50			ACCT 1- 12-11 BILL 246
35.045-3-36	210 1 Family Res		ENH STAR 41834	56,190
Cousineau Reginald	Brasher Falls 402001	9,300	Brasher Falls School	63,900
Cousineau Sharon	4,10, W.pt Of 6 Block 22	63,900		1,636.87
PO Box 54	264'X350X132X165X132X195'			
Brasher Falls, NY 13613	ACRES 1.70			
	EAST-0387288 NRTH-1752386			
	DEED BOOK 868 PG-00883			
	FULL MARKET VALUE	81,923		
			TOTAL TAX ---	252.87**
			DATE #1	09/30/20
			AMT DUE	252.87
***** 27.030-1-7.1 *****				
	49,51 McCuin Rd			ACCT 1- 61- 8 BILL 247
27.030-1-7.1	210 1 Family Res - WTRFNT		Brasher Falls School	33,600
Cox Lacey A	Brasher Falls 402001	11,200		860.70
41 McCuin Rd	parcels combined 10/2011	33,600		
Brasher Falls, NY 13613	FRNT 123.00 DPTH 254.00			
	EAST-0412244 NRTH-1771865			
	DEED BOOK 2015 PG-2138			
	FULL MARKET VALUE	43,077		
			TOTAL TAX ---	860.70**
			DATE #1	09/30/20
			AMT DUE	860.70

\*\*\*\*\*

STATE OF NEW YORK  
COUNTY - St Lawrence  
SCHOOL - Brasher Falls  
TOWN - Brasher  
SWIS - 402000

2 0 2 0 S C H O O L T A X R O L L  
T A X A B L E SECTION OF THE ROLL - 1  
OWNERS NAME SEQUENCE  
UNIFORM PERCENT OF VALUE IS 078.00

PAGE 71  
VALUATION DATE-JUL 01, 2019  
TAXABLE STATUS DATE-MAR 01, 2020

TAX MAP PARCEL NUMBER	PROPERTY LOCATION & CLASS	ASSESSMENT	EXEMPTION CODE-----	SCHOOL
CURRENT OWNERS NAME	SCHOOL DISTRICT	LAND	TAX DESCRIPTION	TAXABLE VALUE
CURRENT OWNERS ADDRESS	PARCEL SIZE/GRID COORD	TOTAL	SPECIAL DISTRICTS	TAX AMOUNT
***** 27.038-1-8 *****				
41 McCuin Rd				ACCT 1- 53- 9 BILL 248
27.038-1-8	210 1 Family Res - WTRFNT		BAS STAR 41854	24,150
Cox Lacey A	Brasher Falls 402001	8,400	Brasher Falls School	1,982.69
41 McCuin Rd	250x330x265'wfx275	77,400		
Brasher Falls, NY 13613	ACRES 1.70 BANK8888869			
	EAST-0412232 NRTH-1771668			
	DEED BOOK 2013 PG-15713			
	FULL MARKET VALUE	99,231		
			TOTAL TAX ---	1,364.06**
			DATE #1	09/30/20
			AMT DUE	1,364.06
***** 27.038-1-9.1 *****				
37 McCuin Rd				ACCT 1- 66- 7.1 BILL 249
27.038-1-9.1	260 Seasonal res - WTRFNT		Brasher Falls School	60,100
Cox Lacey A	Brasher Falls 402001	8,000		1,539.53
41 McCuin Rd	50x350x50x330	60,100		
Brasher Falls, NY 13613	FRNT 100.00 DPTH 365.00			
	ACRES 0.85			
	EAST-0412235 NRTH-1771500			
	DEED BOOK 2015 PG-1669			
	FULL MARKET VALUE	77,051		
			TOTAL TAX ---	1,539.53**
			DATE #1	09/30/20
			AMT DUE	1,539.53
***** 18.002-1-18 *****				
Quinell Rd				ACCT 1- 28-11 BILL 250
18.002-1-18	314 Rural vac<10 - WTRFNT		Brasher Falls School	20,000
Craig Richard	Brasher Falls 402001	20,000		512.32
616 Limecrest Rd	30ar	20,000		
Newton, NJ 07860	ACRES 23.30			
	EAST-0406733 NRTH-1787003			
	DEED BOOK 923 PG-00728			
	FULL MARKET VALUE	25,641		
			TOTAL TAX ---	512.32**
			DATE #1	09/30/20
			AMT DUE	512.32
***** 18.003-1-32 *****				
1251 Cr 53				BILL 251
18.003-1-32	270 Mfg housing		Brasher Falls School	59,000
Crandall Scott	Brasher Falls 402001	8,000		1,511.35
Crandall Lorie L	250'	59,000		
1251 Cr Rt 53	ACRES 5.00 BANK8888293			
Brasher Falls, NY 13613	EAST-0386912 NRTH-1780898			
	DEED BOOK 2014 PG-3500			
	FULL MARKET VALUE	75,641		
			TOTAL TAX ---	1,511.35**
			DATE #1	09/30/20
			AMT DUE	1,511.35

\*\*\*\*\*

STATE OF NEW YORK  
COUNTY - St Lawrence  
SCHOOL - Brasher Falls  
TOWN - Brasher  
SWIS - 402000

2 0 2 0 S C H O O L T A X R O L L  
T A X A B L E SECTION OF THE ROLL - 1  
OWNERS NAME SEQUENCE  
UNIFORM PERCENT OF VALUE IS 078.00

PAGE 72  
VALUATION DATE-JUL 01, 2019  
TAXABLE STATUS DATE-MAR 01, 2020

TAX MAP PARCEL NUMBER	PROPERTY LOCATION & CLASS	ASSESSMENT	EXEMPTION CODE-----	SCHOOL
CURRENT OWNERS NAME	SCHOOL DISTRICT	LAND	TAX DESCRIPTION	TAXABLE VALUE
CURRENT OWNERS ADDRESS	PARCEL SIZE/GRID COORD	TOTAL	SPECIAL DISTRICTS	TAX AMOUNT
*****				
11.001-2-1.1	Sh 37C			11.001-2-1.1
Crites Cindy L	314 Rural vac<10		Brasher Falls School	ACCT 1- 28-15.1
686 State Highway 37C	Brasher Falls 402001	1,000		BILL 252
Massena, NY 13662	Plot checked 7/2012	1,000		
	FRNT 35.00 DPTH 150.00			
	EAST-0393811 NRTH-1802828			
	DEED BOOK 2006 PG-16615			
	FULL MARKET VALUE	1,282		
			TOTAL TAX ---	25.62**
			DATE #1	09/30/20
			AMT DUE	25.62
*****				
11.001-2-1.2	686 Sh 37C			11.001-2-1.2
Crites Cindy L	270 Mfg housing		BAS STAR 41854	ACCT 1- 28-15.2
686 State Highway 37C	Brasher Falls 402001	9,700	Brasher Falls School	BILL 253
Massena, NY 13662	Agreement 1110/88	55,600		24,150
	159x150x35x100x155x252			1,424.26
	FRNT 159.00 DPTH 150.00			
	EAST-0393710 NRTH-1802895			
	DEED BOOK 1110 PG-84			
	FULL MARKET VALUE	71,282		
			TOTAL TAX ---	805.63**
			DATE #1	09/30/20
			AMT DUE	805.63
*****				
25.002-2-10	1040 Cr 53			25.002-2-10
Crites Jason (LC)	210 1 Family Res		BAS STAR 41854	ACCT 1- 69- 6
Moulton Jennifer (LC)	Brasher Falls 402001	5,000	Brasher Falls School	BILL 254
% Benjamin Murtaugh	100x300x101x277	60,300		24,150
24 Windsor Rd	FRNT 100.00 DPTH 288.00			1,544.66
Massena, NY 13662	EAST-0383792 NRTH-1775097			
	DEED BOOK 2002 PG-18583			
	FULL MARKET VALUE	77,308		
			TOTAL TAX ---	926.02**
			DATE #1	09/30/20
			AMT DUE	926.02
*****				
35.045-2-27	14 Church Street North			35.045-2-27
Crowley Evelyn Jane (LU)	220 2 Family Res		BAS STAR 41854	ACCT 1- 12-13
Attn: Timothy Crowley	Brasher Falls 402001	6,300	Brasher Falls School	BILL 255
PO Box 391	99x141x100x157	69,100		24,150
Brasher Falls, NY 13613	FRNT 99.00 DPTH 149.00			1,770.08
	BANK8888830			
	EAST-0385469 NRTH-1752709			
	DEED BOOK 1113 PG-856			
	FULL MARKET VALUE	88,590		
			TOTAL TAX ---	1,151.45**
			DATE #1	09/30/20
			AMT DUE	1,151.45
*****				



STATE OF NEW YORK  
 COUNTY - St Lawrence  
 SCHOOL - Brasher Falls  
 TOWN - Brasher  
 SWIS - 402000

2 0 2 0 S C H O O L T A X R O L L  
 T A X A B L E SECTION OF THE ROLL - 1  
 OWNERS NAME SEQUENCE  
 UNIFORM PERCENT OF VALUE IS 078.00

PAGE 73  
 VALUATION DATE-JUL 01, 2019  
 TAXABLE STATUS DATE-MAR 01, 2020

TAX MAP PARCEL NUMBER	PROPERTY LOCATION & CLASS	ASSESSMENT	EXEMPTION CODE-----	SCHOOL
CURRENT OWNERS NAME	SCHOOL DISTRICT	LAND	TAX DESCRIPTION	TAXABLE VALUE
CURRENT OWNERS ADDRESS	PARCEL SIZE/GRID COORD	TOTAL	SPECIAL DISTRICTS	TAX AMOUNT
***** 35.002-2-57 *****				
35.002-2-57	99 West Cotter Rd 210 1 Family Res - WTRFNT		Brasher Falls School	70,900
Crump Alayna L	Brasher Falls 402001	11,500		
99 West Cotter Rd	FRNT 150.00 DPTH 730.00	70,900		
Brasher Falls, NY 13613	ACRES 3.40 BANK8888869 EAST-0407734 NRTH-1756743 DEED BOOK 2018 PG-5099 FULL MARKET VALUE	90,897		
TOTAL TAX ---				1,816.19**
				DATE #1 09/30/20
				AMT DUE 1,816.19
***** 25.002-2-14.1 *****				
25.002-2-14.1	26, 30, 32 36 Munson Rd 210 1 Family Res		Brasher Falls School	69,500
Crump Michelle	Brasher Falls 402001	12,200		
26 Munson Rd	2.60ar	69,500		
Brasher Falls, NY 13613	FRNT 523.00 DPTH ACRES 7.60 EAST-0383709 NRTH-1773961 DEED BOOK 2007 PG-10437 FULL MARKET VALUE	89,103		
TOTAL TAX ---				1,780.32**
				DATE #1 09/30/20
				AMT DUE 1,780.32
***** 35.046-1-8 *****				
35.046-1-8	49 Cr 50 210 1 Family Res		ENH STAR 41834 Brasher Falls School	45,400
Crump Rex	Brasher Falls 402001	7,000		
Crump Rebecca	Also See 1027/935 & 938	45,400		
49 County Route 50	131x162x133x150 (D)			
Brasher Falls, NY 13613	FRNT 131.00 DPTH 156.00 EAST-0387917 NRTH-1752733 DEED BOOK 1103 PG-56 FULL MARKET VALUE	58,205		
TOTAL TAX ---				0.00**
***** 34.052-1-8 *****				
34.052-1-8	223 Dullea Rd 210 1 Family Res		Brasher Falls School	45,400
Crump Rex A Jr.	Brasher Falls 402001	9,300		
49 County Route 50	116x285x116x278	45,400		
Brasher Falls, NY 13613	FRNT 116.00 DPTH 281.00 ACRES 1.00 BANK8888111 EAST-0384303 NRTH-1752851 DEED BOOK 2016 PG-13964 FULL MARKET VALUE	58,205		
TOTAL TAX ---				1,162.97**
				DATE #1 09/30/20
				AMT DUE 1,162.97
*****				

STATE OF NEW YORK  
COUNTY - St Lawrence  
SCHOOL - Brasher Falls  
TOWN - Brasher  
SWIS - 402000

2 0 2 0 S C H O O L T A X R O L L  
T A X A B L E SECTION OF THE ROLL - 1  
OWNERS NAME SEQUENCE  
UNIFORM PERCENT OF VALUE IS 078.00

PAGE 74  
VALUATION DATE-JUL 01, 2019  
TAXABLE STATUS DATE-MAR 01, 2020

TAX MAP PARCEL NUMBER	PROPERTY LOCATION & CLASS	ASSESSMENT	EXEMPTION CODE-----	SCHOOL
CURRENT OWNERS NAME	SCHOOL DISTRICT	LAND	TAX DESCRIPTION	TAXABLE VALUE
CURRENT OWNERS ADDRESS	PARCEL SIZE/GRID COORD	TOTAL	SPECIAL DISTRICTS	TAX AMOUNT
***** 25.004-2-29 *****				
25.004-2-29	928 West Mahoney Rd			BILL 260
Crump Robert W	210 1 Family Res		Brasher Falls School	90,100 2,308.02
928 West Mahoney Rd	Brasher Falls 402001	13,500		
Brasher Falls, NY 13613	200'fr	90,100		
	ACRES 6.70 BANK8888869			
	EAST-0377033 NRTH-1766334			
	DEED BOOK 2018 PG-7324			
	FULL MARKET VALUE	115,513		
			TOTAL TAX ---	2,308.02**
			DATE #1	09/30/20
			AMT DUE	2,308.02
***** 18.069-3-2 *****				
18.069-3-2	59 Hastings Falls/prvt			BILL 261
Cruz Lisa J	270 Mfg housing - WTRFNT		Brasher Falls School	49,000 1,255.19
PO Box 56	Brasher Falls 402001	10,000		
Hogansburg, NY 13655	114'wf 0.23A(d)	49,000		
	38x119x124'WFx147			
	FRNT 124.00 DPTH 133.00			
	EAST-0387416 NRTH-1778554			
	DEED BOOK 2017 PG-15820			
	FULL MARKET VALUE	62,821		
			TOTAL TAX ---	1,255.19**
			DATE #1	09/30/20
			AMT DUE	1,255.19
***** 35.001-2-14 *****				
35.001-2-14	324 Cr 50			ACCT 1- 44- 7 BILL 262
Cryderman Richard P	210 1 Family Res		Brasher Falls School	82,700 2,118.46
Gonyou Paula M	Brasher Falls 402001	10,900		
324 County Route 50	8.68a	82,700		
Brasher Falls, NY 13613	ACRES 7.50			
	EAST-0394235 NRTH-1755390			
	DEED BOOK 2001 PG-19370			
	FULL MARKET VALUE	106,026		
			TOTAL TAX ---	2,118.46**
			DATE #1	09/30/20
			AMT DUE	2,118.46
***** 35.035-2-16.1 *****				
35.035-2-16.1	233 West Cotter Rd Ext/prvt			ACCT 1- 68- 2 BILL 263
Cummings John F	270 Mfg housing - WTRFNT		ENH STAR 41834	56,190
PO Box 38	Brasher Falls 402001	9,300	Brasher Falls School	84,800 2,172.25
N Lawrence, NY 12967	100'wfx100	84,800		
	FRNT 180.00 DPTH 100.00			
	ACRES 0.41 BANK8888111			
	EAST-0403988 NRTH-1757146			
	DEED BOOK 2012 PG-16822			
	FULL MARKET VALUE	108,718		
			TOTAL TAX ---	788.25**
			DATE #1	09/30/20
			AMT DUE	788.25

STATE OF NEW YORK  
 COUNTY - St Lawrence  
 SCHOOL - Brasher Falls  
 TOWN - Brasher  
 SWIS - 402000

2 0 2 0 S C H O O L T A X R O L L  
 T A X A B L E SECTION OF THE ROLL - 1  
 OWNERS NAME SEQUENCE  
 UNIFORM PERCENT OF VALUE IS 078.00

PAGE 75  
 VALUATION DATE-JUL 01, 2019  
 TAXABLE STATUS DATE-MAR 01, 2020

TAX MAP PARCEL NUMBER	PROPERTY LOCATION & CLASS	ASSESSMENT	EXEMPTION CODE-----	SCHOOL
CURRENT OWNERS NAME	SCHOOL DISTRICT	LAND	TAX DESCRIPTION	TAXABLE VALUE
CURRENT OWNERS ADDRESS	PARCEL SIZE/GRID COORD	TOTAL	SPECIAL DISTRICTS	TAX AMOUNT
***** 11.004-3-6.1 *****				
11.004-3-6.1	1134 Sh 37C			68,100
Currotte Roy O	210 1 Family Res		Brasher Falls School	68,100
171 Helena Rd	Brasher Falls 402001	7,000		
Akwesasne, NY 13655	166xvar	68,100		
	FRNT 231.00 DPTH 442.00			
	ACRES 2.10 BANK8888830			
	EAST-0400515 NRTH-1794407			
	DEED BOOK 2018 PG-6769			
	FULL MARKET VALUE	87,308		
			TOTAL TAX ---	1,744.46**
			DATE #1	09/30/20
			AMT DUE	1,744.46
***** 18.001-1-6 *****				
18.001-1-6	1033 Maple Ridge Rd			28,000
Currier Betty	270 Mfg housing		ENH STAR 41834	28,000
1033 Maple Ridge Rd	Brasher Falls 402001	4,900	Brasher Falls School	28,000
Brasher Falls, NY 13613	FRNT 100.00 DPTH 170.00	28,000		
	EAST-0389973 NRTH-1791390			
	DEED BOOK 2015 PG-1351			
	FULL MARKET VALUE	35,897		
			TOTAL TAX ---	0.00**
			DATE #1	09/30/20
			AMT DUE	81.97
***** 18.001-1-7 *****				
18.001-1-7	Maple Ridge Rd			3,200
Currier Betty	314 Rural vac<10		Brasher Falls School	3,200
1033 Maple Ridge Rd	Brasher Falls 402001	3,200		
Brasher Falls, NY 13613	FRNT 103.00 DPTH 170.00	3,200		
	EAST-0390013 NRTH-1791488			
	DEED BOOK 2015 PG-1351			
	FULL MARKET VALUE	4,103		
			TOTAL TAX ---	81.97**
			DATE #1	09/30/20
			AMT DUE	81.97
***** 18.001-1-20 *****				
18.001-1-20	Off Maple Ridge Rd			3,800
Currier Betty	314 Rural vac<10		Brasher Falls School	3,800
1033 Maple Ridge Rd	Brasher Falls 402001	3,800		
Brasher Falls, NY 13613	203x200x205x200	3,800		
	FRNT 203.00 DPTH 200.00			
	EAST-0389848 NRTH-1791561			
	DEED BOOK 2015 PG-1351			
	FULL MARKET VALUE	4,872		
			TOTAL TAX ---	97.34**
			DATE #1	09/30/20
			AMT DUE	97.34

STATE OF NEW YORK  
 COUNTY - St Lawrence  
 SCHOOL - Brasher Falls  
 TOWN - Brasher  
 SWIS - 402000

2 0 2 0 S C H O O L T A X R O L L  
 T A X A B L E SECTION OF THE ROLL - 1  
 OWNERS NAME SEQUENCE  
 UNIFORM PERCENT OF VALUE IS 078.00

PAGE 76  
 VALUATION DATE-JUL 01, 2019  
 TAXABLE STATUS DATE-MAR 01, 2020

TAX MAP PARCEL NUMBER	PROPERTY LOCATION & CLASS	ASSESSMENT	EXEMPTION CODE-----	SCHOOL
CURRENT OWNERS NAME	SCHOOL DISTRICT	LAND	TAX DESCRIPTION	TAXABLE VALUE
CURRENT OWNERS ADDRESS	PARCEL SIZE/GRID COORD	TOTAL	SPECIAL DISTRICTS	TAX AMOUNT
*****				
25.004-2-23.112	570 CR 53			25.004-2-23.112 *****
Curtis Charles S	312 Vac w/imprv		Brasher Falls School	BILL 268
1395 Old Market Rd	Brasher Falls 402001	9,000		427.79
Norwood, NY 13668-4108	FRNT 498.00 DPTH	16,700		
	ACRES 11.20			
	EAST-0379521 NRTH-1764842			
	DEED BOOK 2008 PG-5761			
	FULL MARKET VALUE	21,410		
			TOTAL TAX ---	427.79**
			DATE #1	09/30/20
			AMT DUE	427.79
*****				

STATE OF NEW YORK  
 COUNTY - St Lawrence  
 SCHOOL - Brasher Falls  
 TOWN - Brasher  
 SWIS - 402000

2 0 2 0 S C H O O L T A X R O L L  
 T A X A B L E SECTION OF THE ROLL - 1  
 N A M E S E C T I O N - C  
 UNIFORM PERCENT OF VALUE IS 078.00

PAGE 77  
 VALUATION DATE-JUL 01, 2019  
 TAXABLE STATUS DATE-MAR 01, 2020  
 RPS155/V04/L015  
 CURRENT DATE 8/14/2020

\*\*\* S P E C I A L D I S T R I C T S U M M A R Y \*\*\*

CODE	DISTRICT NAME	TOTAL PARCELS	EXTENSION TYPE	EXTENSION VALUE	AD VALOREM VALUE	EXEMPT AMOUNT	TAXABLE VALUE	TOTAL TAX
------	---------------	---------------	----------------	-----------------	------------------	---------------	---------------	-----------

NO SPECIAL DISTRICTS AT THIS LEVEL

\*\*\* S C H O O L D I S T R I C T S U M M A R Y \*\*\*

CODE	DISTRICT NAME	TOTAL PARCELS	ASSESSED LAND	ASSESSED TOTAL	EXEMPT AMOUNT	TOTAL TAXABLE	TOTAL TAX
					----- STAR AMOUNT	----- STAR TAXABLE	
402001	Brasher Falls	96	1033,900	4160,100	20,250	4,139,850	
					1190,740	2,949,110	75,544.88
	S U B - T O T A L	96	1033,900	4160,100	20,250	4,139,850	
	S U B - T O T A L (CONT)				1190,740	2,949,110	75,544.88
	T O T A L	96	1033,900	4160,100	20,250	4,139,850	
	T O T A L (CONT)				1190,740	2,949,110	75,544.88

\*\*\* S Y S T E M C O D E S S U M M A R Y \*\*\*

NO SYSTEM EXEMPTIONS AT THIS LEVEL

\*\*\* E X E M P T I O N S U M M A R Y \*\*\*

CODE	DESCRIPTION	TOTAL PARCELS	SCHOOL
41804	Aged - Sch	1	20,250
41834	ENH STAR	16	780,190
41854	BAS STAR	17	410,550
	T O T A L	34	1210,990

STATE OF NEW YORK  
 COUNTY - St Lawrence  
 SCHOOL - Brasher Falls  
 TOWN - Brasher  
 SWIS - 402000

2020 SCHOOL TAX ROLL  
 TAXABLE SECTION OF THE ROLL - 1  
 NAME SECTION - C  
 UNIFORM PERCENT OF VALUE IS 078.00

PAGE 78  
 VALUATION DATE-JUL 01, 2019  
 TAXABLE STATUS DATE-MAR 01, 2020  
 RPS155/V04/L015  
 CURRENT DATE 8/14/2020

\*\*\* GRAND TOTALS \*\*\*

ROLL SEC	DESCRIPTION	TOTAL PARCELS	ASSESSED LAND	ASSESSED TOTAL	EXEMPT AMOUNT ----- STAR AMOUNT	TOTAL TAXABLE ----- STAR TAXABLE	TOTAL TAX
	Brasher Falls Scho		1033,900	4160,100	20,250	4,139,850	
	SPEC DIST TAXES				1190,740	2,949,110	75,544.88
1	TAXABLE	96					75,544.88

STATE OF NEW YORK  
 COUNTY - St Lawrence  
 SCHOOL - Brasher Falls  
 TOWN - Brasher  
 SWIS - 402000

2 0 2 0 S C H O O L T A X R O L L  
 T A X A B L E SECTION OF THE ROLL - 1  
 OWNERS NAME SEQUENCE  
 UNIFORM PERCENT OF VALUE IS 078.00

PAGE 79  
 VALUATION DATE-JUL 01, 2019  
 TAXABLE STATUS DATE-MAR 01, 2020

TAX MAP PARCEL NUMBER	PROPERTY LOCATION & CLASS	ASSESSMENT	EXEMPTION CODE-----	SCHOOL
CURRENT OWNERS NAME	SCHOOL DISTRICT	LAND	TAX DESCRIPTION	TAXABLE VALUE
CURRENT OWNERS ADDRESS	PARCEL SIZE/GRID COORD	TOTAL	SPECIAL DISTRICTS	TAX AMOUNT
*****				
35.053-1-9	839 Sh 11C			35.053-1-9
	210 1 Family Res		ENH STAR 41834	ACCT 1- 14- 8
Daoust Catherine A (LU)	Brasher Falls 402001	7,600	Brasher Falls School	BILL 269
839 State Highway 11C	113'fr	60,700		
Brasher Falls, NY 13613	ACRES 0.91			
	EAST-0384879 NRTH-1751304			
	DEED BOOK 2007 PG-16431			
	FULL MARKET VALUE	77,821		
			TOTAL TAX ---	170.90**
				DATE #1 09/30/20
				AMT DUE 170.90
*****				
34.004-5-3	139 Buck Av			34.004-5-3
	210 1 Family Res		BAS STAR 41854	ACCT 1- 14- 2
Daoust James M	Brasher Falls 402001	13,800	Brasher Falls School	BILL 270
139 Buck Ave	16ar	79,800		
Brasher Falls, NY 13613	ACRES 15.70			
	EAST-0383668 NRTH-1751265			
	DEED BOOK 2000 PG-23212			
	FULL MARKET VALUE	102,308		
			TOTAL TAX ---	1,425.54**
				DATE #1 09/30/20
				AMT DUE 1,425.54
*****				
34.060-1-2	Buck Ave			34.060-1-2
	311 Res vac land		Brasher Falls School	ACCT 1- 7- 5
Daoust John	Brasher Falls 402001	2,500		BILL 271
134 Buck Ave	Plot revised 6/2012	2,500		
Brasher Falls, NY 13613	Not a survey description			
	FRNT 127.00 DPTH 385.00			
	EAST-0383528 NRTH-1750366			
	DEED BOOK 2017 PG-11663			
	FULL MARKET VALUE	3,205		
			TOTAL TAX ---	64.04**
				DATE #1 09/30/20
				AMT DUE 64.04
*****				
34.060-1-3	134 Buck Av			34.060-1-3
	210 1 Family Res		BAS STAR 41854	ACCT 1- 56- 9
Daoust John F	Brasher Falls 402001	9,500	Brasher Falls School	BILL 272
Daoust Marnie	.75ar	76,700		
134 Buck Ave	ACRES 1.20			
Brasher Falls, NY 13613	EAST-0383665 NRTH-1750437			
	DEED BOOK 1998 PG-2465			
	FULL MARKET VALUE	98,333		
			TOTAL TAX ---	1,346.13**
				DATE #1 09/30/20
				AMT DUE 1,346.13
*****				

STATE OF NEW YORK  
 COUNTY - St Lawrence  
 SCHOOL - Brasher Falls  
 TOWN - Brasher  
 SWIS - 402000

2 0 2 0 S C H O O L T A X R O L L  
 T A X A B L E SECTION OF THE ROLL - 1  
 OWNERS NAME SEQUENCE  
 UNIFORM PERCENT OF VALUE IS 078.00

PAGE 80  
 VALUATION DATE-JUL 01, 2019  
 TAXABLE STATUS DATE-MAR 01, 2020

TAX MAP PARCEL NUMBER	PROPERTY LOCATION & CLASS	ASSESSMENT	EXEMPTION CODE-----	SCHOOL
CURRENT OWNERS NAME	SCHOOL DISTRICT	LAND	TAX DESCRIPTION	TAXABLE VALUE
CURRENT OWNERS ADDRESS	PARCEL SIZE/GRID COORD	TOTAL	SPECIAL DISTRICTS	TAX AMOUNT
***** 18.001-2-6.2 *****				
18.001-2-6.2	1661 CR 53 210 1 Family Res		Brasher Falls School	24,600
Dashnaw Angel L	Brasher Falls 402001	6,300		
1661 County Route 53	Created 8/2017	24,600		
Brasher Falls, NY 13613	Seeger survey 10/2012 1.65A(D) 242x300x239x300( FRNT 242.00 DPTH 275.00 ACRES 1.50 EAST-0392467 NRTH-1788183 DEED BOOK 2017 PG-10607 FULL MARKET VALUE	31,538		
TOTAL TAX ---				630.16**
				DATE #1 09/30/20
				AMT DUE 630.16
***** 18.001-2-38 *****				
18.001-2-38	1467 Cr 53 210 1 Family Res - WTRFNT		Brasher Falls School	83,100
Davis Joshua J	Brasher Falls 402001	17,900		
Davis Ryann A	7.50ar	83,100		
1467 County Route 53	ACRES 7.00 EAST-0389493 NRTH-1784412 DEED BOOK 2015 PG-10776 FULL MARKET VALUE	106,538		
Brasher Falls, NY 13613				
TOTAL TAX ---				2,128.70**
				DATE #1 09/30/20
				AMT DUE 2,128.70
***** 35.053-4-25.1 *****				
35.053-4-25.1	20 Church Street South 210 1 Family Res		ENH STAR 41834 Brasher Falls School	61,600
Davis Philip	Brasher Falls 402001	7,000		
Davis Karen	130x100x155x214	61,600		
PO Box 161	FRNT 130.00 DPTH 157.00 EAST-0385545 NRTH-1750928 DEED BOOK 759 PG-00457 FULL MARKET VALUE	78,974		
Brasher Falls, NY 13613				
TOTAL TAX ---				193.96**
				DATE #1 09/30/20
				AMT DUE 193.96
***** 36.001-1-11 *****				
36.001-1-11	Old Cotter Rd/abandoned 323 Vacant rural		Brasher Falls School	15,100
Davis Robert	Brasher Falls 402001	15,100		
Davis Doris	50.00d	15,100		
95 Anderson Rd	ACRES 49.60 EAST-0410955 NRTH-1758597 DEED BOOK 901 PG-00440 FULL MARKET VALUE	19,359		
Morris, CT 06763-1819				
TOTAL TAX ---				386.80**
				DATE #1 09/30/20
				AMT DUE 386.80
*****				





STATE OF NEW YORK  
 COUNTY - St Lawrence  
 SCHOOL - Brasher Falls  
 TOWN - Brasher  
 SWIS - 402000

2 0 2 0 S C H O O L T A X R O L L  
 T A X A B L E SECTION OF THE ROLL - 1  
 OWNERS NAME SEQUENCE  
 UNIFORM PERCENT OF VALUE IS 078.00

PAGE 81  
 VALUATION DATE-JUL 01, 2019  
 TAXABLE STATUS DATE-MAR 01, 2020

TAX MAP PARCEL NUMBER	PROPERTY LOCATION & CLASS	ASSESSMENT	EXEMPTION CODE-----	SCHOOL
CURRENT OWNERS NAME	SCHOOL DISTRICT	LAND	TAX DESCRIPTION	TAXABLE VALUE
CURRENT OWNERS ADDRESS	PARCEL SIZE/GRID COORD	TOTAL	SPECIAL DISTRICTS	TAX AMOUNT
***** 11.081-1-40 *****				
11.081-1-40	1922 Cr 53			ACCT 1- 46- 5.2 BILL 277
Davis Robin L	210 1 Family Res		BAS STAR 41854	24,150
1922 County Route 53	Brasher Falls 402001	9,100	Brasher Falls School	51,000
Brasher Falls, NY 13613	1.06a (D)	51,000		
	FRNT 210.00 DPTH 185.00			
	BANK8888869			
	EAST-0397019 NRTH-1793137			
	DEED BOOK 2004 PG-389			
	FULL MARKET VALUE	65,385		
			TOTAL TAX ---	687.79**
			DATE #1	09/30/20
			AMT DUE	687.79
***** 18.002-1-40.111 *****				
18.002-1-40.111	2834 Cr 55			ACCT 1- 15- 2.1 BILL 278
Dawson Michael James (LU)	210 1 Family Res - WTRFNT		ENH STAR 41834	56,190
Dawson Anne Q (LU)	Brasher Falls 402001	12,500	Brasher Falls School	72,900
PO Box 103	Parcels combined 8/16 & 1	72,900		
Helena, NY 13649-0103	162'WF & 450'RF total			
	FRNT 162.00 DPTH			
	ACRES 2.00			
	EAST-0400750 NRTH-1789860			
	DEED BOOK 2008 PG-3923			
	FULL MARKET VALUE	93,462		
			TOTAL TAX ---	483.42**
			DATE #1	09/30/20
			AMT DUE	483.42
***** 25.002-3-2 *****				
25.002-3-2	2490 Cr 38			ACCT 1- 36- 5.2 BILL 279
Delisle Cynthia A	210 1 Family Res		BAS STAR 41854	24,150
2490 County Route 38	Brasher Falls 402001	12,300	Brasher Falls School	69,700
Brasher Falls, NY 13613	2ar	69,700		
	ACRES 1.90			
	EAST-0372686 NRTH-1770742			
	DEED BOOK 2009 PG-1475			
	FULL MARKET VALUE	89,359		
			TOTAL TAX ---	1,166.82**
			DATE #1	09/30/20
			AMT DUE	1,166.82
***** 25.001-3-2.14 *****				
25.001-3-2.14	127 Hopson Rd			BILL 280
Delosh Terry	270 Mfg housing		BAS STAR 41854	24,150
127 Hopson Rd	Brasher Falls 402001	12,700	Brasher Falls School	58,000
Brasher Falls, NY 13613	FRNT 140.00 DPTH	58,000		
	ACRES 6.20 BANK8888830			
	EAST-0368627 NRTH-1773860			
	DEED BOOK 1060 PG-224			
	FULL MARKET VALUE	74,359		
			TOTAL TAX ---	867.11**
			DATE #1	09/30/20
			AMT DUE	867.11
*****				



STATE OF NEW YORK  
 COUNTY - St Lawrence  
 SCHOOL - Brasher Falls  
 TOWN - Brasher  
 SWIS - 402000

2 0 2 0 S C H O O L T A X R O L L  
 T A X A B L E SECTION OF THE ROLL - 1  
 OWNERS NAME SEQUENCE  
 UNIFORM PERCENT OF VALUE IS 078.00

PAGE 82  
 VALUATION DATE-JUL 01, 2019  
 TAXABLE STATUS DATE-MAR 01, 2020

TAX MAP PARCEL NUMBER	PROPERTY LOCATION & CLASS	ASSESSMENT	EXEMPTION CODE-----	SCHOOL
CURRENT OWNERS NAME	SCHOOL DISTRICT	LAND	TAX DESCRIPTION	TAXABLE VALUE
CURRENT OWNERS ADDRESS	PARCEL SIZE/GRID COORD	TOTAL	SPECIAL DISTRICTS	TAX AMOUNT
*****				
26.001-1-14	Off Bush Rd/abandoned		26.001-1-14	*****
DeLuca Living Trust	322 Rural vac>10		ACCT 1- 61-12	BILL 281
6981 South East Bay Hill Dr	Brasher Falls 402001	8,800	Brasher Falls School	8,800
Stuart, FL 34997	ACRES 29.40	8,800		
	EAST-0393438 NRTH-1768622			
	DEED BOOK 2017 PG-5111			
	FULL MARKET VALUE	11,282		
			TOTAL TAX ---	225.42**
			DATE #1	09/30/20
			AMT DUE	225.42
*****				
35.053-4-3	27 Union St		35.053-4-3	*****
Demers (Estate) Joseph W	210 1 Family Res		ACCT 1- 15- 8	BILL 282
27 Union St	Brasher Falls 402001	6,100	Brasher Falls School	37,000
Brasher Falls, NY 13613	FRNT 87.00 DPTH 157.00	37,000		
	ACRES 0.25			
	EAST-0385988 NRTH-1751640			
	DEED BOOK 512 PG-00243			
	FULL MARKET VALUE	47,436		
			TOTAL TAX ---	947.80**
			DATE #1	09/30/20
			AMT DUE	947.80
*****				
11.081-1-18	2967 Cr 55		11.081-1-18	*****
Demers Marlene	210 1 Family Res - WTRFNT		ACCT 1- 61- 2	BILL 283
2967 County Route 55	Brasher Falls 402001	9,300	BAS STAR 41854	22,600
Brasher Falls, NY 13613	Subd.lot (16) Plus 173'Wf	22,600	Brasher Falls School	22,600
	FRNT 165.00 DPTH			
	ACRES 1.00			
	EAST-0399077 NRTH-1792730			
	DEED BOOK 1009 PG-00623			
	FULL MARKET VALUE	28,974		
			TOTAL TAX ---	0.00**
*****				
35.001-2-34	Cr 50		35.001-2-34	*****
Demers Wayne	314 Rural vac<10		ACCT 1- 31-17	BILL 284
Demers Sherrie	Brasher Falls 402001	4,900	Brasher Falls School	4,900
1377 County Route 55	3a/deed	4,900		
Brasher Falls, NY 13613	ACRES 4.20			
	EAST-0390395 NRTH-1753518			
	DEED BOOK 930 PG-00311			
	FULL MARKET VALUE	6,282		
			TOTAL TAX ---	125.52**
			DATE #1	09/30/20
			AMT DUE	125.52
*****				

STATE OF NEW YORK  
 COUNTY - St Lawrence  
 SCHOOL - Brasher Falls  
 TOWN - Brasher  
 SWIS - 402000

2 0 2 0 S C H O O L T A X R O L L  
 T A X A B L E SECTION OF THE ROLL - 1  
 OWNERS NAME SEQUENCE  
 UNIFORM PERCENT OF VALUE IS 078.00

PAGE 83  
 VALUATION DATE-JUL 01, 2019  
 TAXABLE STATUS DATE-MAR 01, 2020

TAX MAP PARCEL NUMBER	PROPERTY LOCATION & CLASS	ASSESSMENT	EXEMPTION CODE-----	SCHOOL
CURRENT OWNERS NAME	SCHOOL DISTRICT	LAND	TAX DESCRIPTION	TAXABLE VALUE
CURRENT OWNERS ADDRESS	PARCEL SIZE/GRID COORD	TOTAL	SPECIAL DISTRICTS	TAX AMOUNT
***** 36.001-1-4 *****				
36.001-1-4	1377 Cr 55			ACCT 1- 1- 7
Demers Wayne	270 Mfg housing		BAS STAR 41854	BILL 285
Demers Sherrie	Brasher Falls 402001	5,800	Brasher Falls School	24,150
1377 County Route 55	FRNT 150.00 DPTH 191.00	40,800		1,045.14
Brasher Falls, NY 13613	EAST-0409263 NRTH-1757857			
	DEED BOOK 00959 PG-00578			
	FULL MARKET VALUE	52,308		
TOTAL TAX ---				426.51**
				DATE #1 09/30/20
				AMT DUE 426.51
***** 35.054-1-25 *****				
35.054-1-25	33 George St			ACCT 1- 15-10.1
Demo John	210 1 Family Res		ENH STAR 41834	BILL 286
Demo Mary	Brasher Falls 402001	5,300	Brasher Falls School	56,190
PO Box 222	Also See 744/450	68,400		1,752.15
Brasher Falls, NY 13613	0.22 & 0.28A (2 Deeds)			
	FRNT 175.00 DPTH 125.00			
	ACRES 0.50			
	EAST-0387676 NRTH-1751577			
	DEED BOOK 769 PG-00271			
	FULL MARKET VALUE	87,692		
TOTAL TAX ---				368.15**
				DATE #1 09/30/20
				AMT DUE 368.15
***** 34.004-5-2.1 *****				
34.004-5-2.1	Buck Av			ACCT 1- 15-11
Demo William	322 Rural vac>10		Brasher Falls School	BILL 287
Demo Kathleen	Brasher Falls 402001	3,500		89.66
PO Box 91	719'fr	3,500		
Brasher Falls, NY 13613	FRNT 519.00 DPTH			
	ACRES 18.80			
	EAST-0382991 NRTH-1751237			
	DEED BOOK 846 PG-00089			
	FULL MARKET VALUE	4,487		
TOTAL TAX ---				89.66**
				DATE #1 09/30/20
				AMT DUE 89.66
***** 34.060-1-11 *****				
34.060-1-11	801 Sh 11C			ACCT 1- 15-12
Demo William	210 1 Family Res		BAS STAR 41854	BILL 288
Demo Kathleen	Brasher Falls 402001	9,900	Brasher Falls School	24,150
PO Box 91	ACRES 2.00	100,500		2,574.43
Brasher Falls, NY 13613	EAST-0384169 NRTH-1750469			
	DEED BOOK 846 PG-00087			
	FULL MARKET VALUE	128,846		
TOTAL TAX ---				1,955.80**
				DATE #1 09/30/20
				AMT DUE 1,955.80


\*\*\*\*\*

STATE OF NEW YORK  
 COUNTY - St Lawrence  
 SCHOOL - Brasher Falls  
 TOWN - Brasher  
 SWIS - 402000

2 0 2 0 S C H O O L T A X R O L L  
 T A X A B L E SECTION OF THE ROLL - 1  
 OWNERS NAME SEQUENCE  
 UNIFORM PERCENT OF VALUE IS 078.00

PAGE 84  
 VALUATION DATE-JUL 01, 2019  
 TAXABLE STATUS DATE-MAR 01, 2020

TAX MAP PARCEL NUMBER	PROPERTY LOCATION & CLASS	ASSESSMENT	EXEMPTION CODE-----	SCHOOL
CURRENT OWNERS NAME	SCHOOL DISTRICT	LAND	TAX DESCRIPTION	TAXABLE VALUE
CURRENT OWNERS ADDRESS	PARCEL SIZE/GRID COORD	TOTAL	SPECIAL DISTRICTS	TAX AMOUNT
***** 35.053-4-2.1 *****				
	23 Union St			ACCT 1- 10-15 BILL 289
35.053-4-2.1	210 1 Family Res		BAS STAR 41854	24,150
Deno Jason S	Brasher Falls 402001	5,600	Brasher Falls School	68,200
23 Union St	FRNT 92.00 DPTH 119.00	68,200		
Brasher Falls, NY 13613	BANK8888220			
	EAST-0386080 NRTH-1751730			
	DEED BOOK 2001 PG-21174			
	FULL MARKET VALUE	87,436		
TOTAL TAX ---				1,128.39**
				DATE #1 09/30/20
				AMT DUE 1,128.39
***** 35.045-4-26 *****				
	30 Mill St			BILL 290
35.045-4-26	210 1 Family Res - WTRFNT		BAS STAR 41854	24,150
Deno Steven H	Brasher Falls 402001	12,000	Brasher Falls School	133,400
Deno Cathy E	Also See 426/381 & 378	133,400		
PO Box 111	ACRES 2.40			
Brasher Falls, NY 13613	EAST-0386078 NRTH-1751919			
	DEED BOOK 1036 PG-00277			
	FULL MARKET VALUE	171,026		
TOTAL TAX ---				2,798.57**
				DATE #1 09/30/20
				AMT DUE 2,798.57
***** 25.003-5-3.2 *****				
	734 West Mahoney Rd			BILL 291
25.003-5-3.2	270 Mfg housing		BAS STAR 41854	24,150
Dent Richard M	Brasher Falls 402001	10,700	Brasher Falls School	56,900
734 West Mahoney Rd	Created 1/2013	56,900		
Brasher Falls, NY 13613	Strack survey 8/2012			
	3.0A(D)			
	FRNT 261.00 DPTH 491.00			
	ACRES 2.90			
	EAST-0372320 NRTH-1765411			
	DEED BOOK 2013 PG-76			
	FULL MARKET VALUE	72,949		
TOTAL TAX ---				838.93**
				DATE #1 09/30/20
				AMT DUE 838.93
***** 18.002-1-20 *****				
	Smith Rd			ACCT 1- 26-11.3 BILL 292
18.002-1-20	314 Rural vac<10		Brasher Falls School	4,000
Deon Alvin L	Brasher Falls 402001	4,000		102.46
610 Smith Rd	10ar	4,000		
Brasher Falls, NY 13613	ACRES 9.60			
	EAST-0407290 NRTH-1784364			
	DEED BOOK 2000 PG-6731			
	FULL MARKET VALUE	5,128		
TOTAL TAX ---				102.46**
				DATE #1 09/30/20
				AMT DUE 102.46
*****				



STATE OF NEW YORK  
 COUNTY - St Lawrence  
 SCHOOL - Brasher Falls  
 TOWN - Brasher  
 SWIS - 402000

2 0 2 0 S C H O O L T A X R O L L  
 T A X A B L E SECTION OF THE ROLL - 1  
 OWNERS NAME SEQUENCE  
 UNIFORM PERCENT OF VALUE IS 078.00

PAGE 85  
 VALUATION DATE-JUL 01, 2019  
 TAXABLE STATUS DATE-MAR 01, 2020

TAX MAP PARCEL NUMBER	PROPERTY LOCATION & CLASS	ASSESSMENT	EXEMPTION CODE-----	SCHOOL
CURRENT OWNERS NAME	SCHOOL DISTRICT	LAND	TAX DESCRIPTION	TAXABLE VALUE
CURRENT OWNERS ADDRESS	PARCEL SIZE/GRID COORD	TOTAL	SPECIAL DISTRICTS	TAX AMOUNT
***** 11.081-1-28 *****				
11.081-1-28	29 Main St			ACCT 1- 69-10
Deon Clinton E	210 1 Family Res		Brasher Falls School	BILL 293
610 Smith Rd	Brasher Falls 402001	6,600		829.96
Brasher Falls, NY 13613	.57a	32,400		
	64x312x173x90x2x34x156			
	FRNT 64.00 DPTH 312.00			
	ACRES 0.57			
	EAST-0398443 NRTH-1793599			
	DEED BOOK 2014 PG-3577			
	FULL MARKET VALUE	41,538		
TOTAL TAX ---				829.96**
				DATE #1 09/30/20
				AMT DUE 829.96
***** 35.001-2-13 *****				
35.001-2-13	332 Cr 50			ACCT 1- 71-10
DePoalo Allen J	210 1 Family Res		BAS STAR 41854	BILL 294
332 County Route 50	Brasher Falls 402001	6,100	Brasher Falls School	24,150
Brasher Falls, NY 13613	FRNT 154.00 DPTH 250.00	52,200		1,337.16
	ACRES 1.00			
	EAST-0394219 NRTH-1755756			
	DEED BOOK 2003 PG-16099			
	FULL MARKET VALUE	66,923		
TOTAL TAX ---				718.53**
				DATE #1 09/30/20
				AMT DUE 718.53
***** 35.002-4-6.5 *****				
35.002-4-6.5	169 Leary Flint Rd			ACCT 1-25-10.5
Depoalo Daniel	210 1 Family Res		BAS STAR 41854	BILL 295
169 Leary Flint Rd	Brasher Falls 402001	9,200	Brasher Falls School	24,150
Brasher Falls, NY 13613	185x2635x170x2685	69,200		1,772.64
	FRNT 185.00 DPTH			
	ACRES 10.20			
	EAST-0405562 NRTH-1754673			
	DEED BOOK 2008 PG-20275			
	FULL MARKET VALUE	88,718		
TOTAL TAX ---				1,154.01**
				DATE #1 09/30/20
				AMT DUE 1,154.01
***** 25.002-1-17.2 *****				
25.002-1-17.2	717 Cr 53			ACCT 1- 62- 5.12
Derouchie Bruce E	270 Mfg housing		BAS STAR 41854	BILL 296
717 County Route 53	Brasher Falls 402001	7,000	Brasher Falls School	18,900
Brasher Falls, NY 13613	ACRES 1.40	18,900		484.15
	EAST-0379560 NRTH-1768091			
	DEED BOOK 00959 PG-00381			
	FULL MARKET VALUE	24,231		
TOTAL TAX ---				0.00**
*****				



STATE OF NEW YORK  
COUNTY - St Lawrence  
SCHOOL - Brasher Falls  
TOWN - Brasher  
SWIS - 402000

2 0 2 0 S C H O O L T A X R O L L  
T A X A B L E SECTION OF THE ROLL - 1  
OWNERS NAME SEQUENCE  
UNIFORM PERCENT OF VALUE IS 078.00

PAGE 86  
VALUATION DATE-JUL 01, 2019  
TAXABLE STATUS DATE-MAR 01, 2020

TAX MAP PARCEL NUMBER	PROPERTY LOCATION & CLASS	ASSESSMENT	EXEMPTION CODE-----	SCHOOL
CURRENT OWNERS NAME	SCHOOL DISTRICT	LAND	TAX DESCRIPTION	TAXABLE VALUE
CURRENT OWNERS ADDRESS	PARCEL SIZE/GRID COORD	TOTAL	SPECIAL DISTRICTS	TAX AMOUNT
***** 35.035-2-28 *****				
35.035-2-28	5 Haggart Rd/prvt			ACCT 1- 7-12 BILL 297
Derouchie Michael	210 1 Family Res - WTRFNT		BAS STAR 41854	24,150
Derouchie Virginia	Brasher Falls 402001	11,300	Brasher Falls School	2,069.79
5 Haggart Rd	131'wf	80,800		
Brasher Falls, NY 13613	FRNT 131.00 DPTH			
	ACRES 0.34			
	EAST-0404532 NRTH-1757462			
	DEED BOOK 1005 PG-00036			
	FULL MARKET VALUE	103,590		
TOTAL TAX ---				1,451.16**
				DATE #1 09/30/20
				AMT DUE 1,451.16
***** 35.035-2-29 *****				
35.035-2-29	249 West Cotter Rd Ext/prvt			ACCT 1- 60-19 BILL 298
Derouchie Michael R	210 1 Family Res - WTRFNT		ENH STAR 41834	46,300
Derouchie Virginia M	Brasher Falls 402001	12,600	Brasher Falls School	1,186.03
5 Haggart Rd	150'wf	46,300		
Brasher Falls, NY 13613	FRNT 150.00 DPTH 125.00			
	EAST-0404415 NRTH-1757327			
	DEED BOOK 2020 PG-6464			
	FULL MARKET VALUE	59,359		
TOTAL TAX ---				0.00**
***** 35.035-2-31 *****				
35.035-2-31	Haggart Rd/Prvt			BILL 299
Derouchie Michael R	311 Res vac land		Brasher Falls School	25.62
Derouchie Virginia M	Brasher Falls 402001	1,000		
5 Haggart Rd	Created 11/2012	1,000		
Brasher Falls, NY 13613	Strack survey 11/2012			
	0.25A(D)			
	FRNT 133.00 DPTH 90.00			
	EAST-0404589 NRTH-1757260			
	DEED BOOK 2012 PG-18571			
	FULL MARKET VALUE	1,282		
TOTAL TAX ---				25.62**
				DATE #1 09/30/20
				AMT DUE 25.62
***** 35.035-3-11 *****				
35.035-3-11	Haggart Rd/Prvt			BILL 300
Derouchie Michael R	312 Vac w/imprv		Brasher Falls School	187.00
Derouchie Virginia M	Brasher Falls 402001	1,500		
5 Haggart Rd	Created 11/2012	7,300		
Brasher Falls, NY 13613	Strack survey 11/2012			
	1.17A(D)			
	FRNT 341.00 DPTH			
	ACRES 1.00			
	EAST-0404756 NRTH-1757570			
	DEED BOOK 2012 PG-18571			
	FULL MARKET VALUE	9,359		
TOTAL TAX ---				187.00**
				DATE #1 09/30/20

AMT DUE 187.00

\*\*\*\*\*

STATE OF NEW YORK  
 COUNTY - St Lawrence  
 SCHOOL - Brasher Falls  
 TOWN - Brasher  
 SWIS - 402000

2 0 2 0 S C H O O L T A X R O L L  
 T A X A B L E SECTION OF THE ROLL - 1  
 OWNERS NAME SEQUENCE  
 UNIFORM PERCENT OF VALUE IS 078.00

PAGE 87  
 VALUATION DATE-JUL 01, 2019  
 TAXABLE STATUS DATE-MAR 01, 2020

TAX MAP PARCEL NUMBER	PROPERTY LOCATION & CLASS	ASSESSMENT	EXEMPTION CODE-----	SCHOOL
CURRENT OWNERS NAME	SCHOOL DISTRICT	LAND	TAX DESCRIPTION	TAXABLE VALUE
CURRENT OWNERS ADDRESS	PARCEL SIZE/GRID COORD	TOTAL	SPECIAL DISTRICTS	TAX AMOUNT
*****				
25.004-2-1.21	765 West Mahoney Rd 210 1 Family Res		BAS STAR 41854	25.004-2-1.21 *****
Derouchie Robert E	Brasher Falls 402001	14,100	Brasher Falls School	142,100
Derouchie Veronica A	320'fr	142,100		
765 West Mahoney Rd	FRNT 320.00 DPTH			
Brasher Falls, NY 13613	ACRES 4.60 BANK8888220			
	EAST-0372877 NRTH-1766627			
	DEED BOOK 2004 PG-19918			
	FULL MARKET VALUE	182,179		
TOTAL TAX ---				3,021.43**
				DATE #1 09/30/20
				AMT DUE 3,021.43
*****				
35.045-3-3	8 North St 210 1 Family Res		Brasher Falls School	35.045-3-3 *****
Deruchia Alan	Brasher Falls 402001	6,600		ACCT 1- 31- 9 BILL 302
2 Brighton St	99x156(D)	61,600		61,600 1,577.96
Massena, NY 13662	FRNT 99.00 DPTH 131.00			
	EAST-0386805 NRTH-1752725			
	DEED BOOK 2016 PG-14169			
	FULL MARKET VALUE	78,974		
TOTAL TAX ---				1,577.96**
				DATE #1 09/30/20
				AMT DUE 1,577.96
*****				
18.002-1-21.1	134 Smith Rd 270 Mfg housing		ENH STAR 41834	18.002-1-21.1 *****
Deshane Dale	Brasher Falls 402001	7,300	Brasher Falls School	31,400
Deshane Janet	585'fr	31,400		31,400 804.35
134 Smith Rd	ACRES 5.60			
Brasher Falls, NY 13613	EAST-0407881 NRTH-1784174			
	DEED BOOK 799 PG-00149			
	FULL MARKET VALUE	40,256		
TOTAL TAX ---				0.00**
*****				
18.059-1-4	2507 Cr 55 210 1 Family Res		Aged - Sch 41804	18.059-1-4 *****
Deshane Donna M	Brasher Falls 402001	3,800	ENH STAR 41834	9,270
2507 County Route 55	Plot revised 2/2012	20,600	Brasher Falls School	11,330
Brasher Falls, NY 13613	FRNT 110.00 DPTH 98.00			290.23
	EAST-0405040 NRTH-1782870			
	DEED BOOK 2004 PG-1405			
	FULL MARKET VALUE	26,410		
TOTAL TAX ---				0.00**
*****				

STATE OF NEW YORK  
 COUNTY - St Lawrence  
 SCHOOL - Brasher Falls  
 TOWN - Brasher  
 SWIS - 402000

2 0 2 0 S C H O O L T A X R O L L  
 T A X A B L E SECTION OF THE ROLL - 1  
 OWNERS NAME SEQUENCE  
 UNIFORM PERCENT OF VALUE IS 078.00

PAGE 88  
 VALUATION DATE-JUL 01, 2019  
 TAXABLE STATUS DATE-MAR 01, 2020

TAX MAP PARCEL NUMBER	PROPERTY LOCATION & CLASS	ASSESSMENT	EXEMPTION CODE-----	SCHOOL
CURRENT OWNERS NAME	SCHOOL DISTRICT	LAND	TAX DESCRIPTION	TAXABLE VALUE
CURRENT OWNERS ADDRESS	PARCEL SIZE/GRID COORD	TOTAL	SPECIAL DISTRICTS	TAX AMOUNT
***** 18.002-1-59 *****				
18.002-1-59	144 Smith Rd			ACCT 1- 16-15
Deshane Doris	270 Mfg housing		ENH STAR 41834	BILL 305
144 Smith Rd	Brasher Falls 402001	7,400	Brasher Falls School	20,600
Brasher Falls, NY 13613	Plot revised 4/2018	20,600		527.69
	Seeger survey 8/2017			
	2.16A 200x150x35x272x235			
	FRNT 200.00 DPTH 397.00			
	ACRES 2.00			
	EAST-0408195 NRTH-1784443			
	DEED BOOK 870 PG-01176			
	FULL MARKET VALUE	26,410		
			TOTAL TAX ---	0.00**
***** 18.002-1-57 *****				
	160 Smith Rd			ACCT 1- 49- 9.2
18.002-1-57	270 Mfg housing		BAS STAR 41854	BILL 306
Deshane Gary W	Brasher Falls 402001	5,400	Brasher Falls School	13,500
160 Smith Rd	FRNT 150.00 DPTH 150.00	13,500		345.82
Brasher Falls, NY 13613	EAST-0408358 NRTH-1784776			
	DEED BOOK 970 PG-00729			
	FULL MARKET VALUE	17,308		
			TOTAL TAX ---	0.00**
***** 35.001-2-27 *****				
	196,198 Cr 50			ACCT 1- 59- 4
35.001-2-27	210 1 Family Res		BAS STAR 41854	BILL 307
Deshane Matthew	Brasher Falls 402001	7,400	Brasher Falls School	24,150
Deshane Allison	4.13ar	120,000		3,073.94
196 County Route 50	ACRES 2.10 BANK8888830			
Brasher Falls, NY 13613	EAST-0391606 NRTH-1753415			
	DEED BOOK 2011 PG-19347			
	FULL MARKET VALUE	153,846		
			TOTAL TAX ---	2,455.31**
			DATE #1	09/30/20
			AMT DUE	2,455.31
***** 19.045-2-5 *****				
	Off Smith Rd			BILL 308
19.045-2-5	312 Vac w/imprv		Brasher Falls School	322.76
Deshane Randall	Brasher Falls 402001	5,100		
Deshane Penny	ACRES 5.00	12,600		
152 Smith Rd	EAST-0408624 NRTH-1784755			
Brasher Falls, NY 13613	DEED BOOK 1049 PG-1125			
	FULL MARKET VALUE	16,154		
			TOTAL TAX ---	322.76**
			DATE #1	09/30/20
			AMT DUE	322.76
*****				

STATE OF NEW YORK  
 COUNTY - St Lawrence  
 SCHOOL - Brasher Falls  
 TOWN - Brasher  
 SWIS - 402000

2 0 2 0 S C H O O L T A X R O L L  
 T A X A B L E SECTION OF THE ROLL - 1  
 OWNERS NAME SEQUENCE  
 UNIFORM PERCENT OF VALUE IS 078.00

PAGE 89  
 VALUATION DATE-JUL 01, 2019  
 TAXABLE STATUS DATE-MAR 01, 2020

TAX MAP PARCEL NUMBER	PROPERTY LOCATION & CLASS	ASSESSMENT	EXEMPTION CODE-----	SCHOOL
CURRENT OWNERS NAME	SCHOOL DISTRICT	LAND	TAX DESCRIPTION	TAXABLE VALUE
CURRENT OWNERS ADDRESS	PARCEL SIZE/GRID COORD	TOTAL	SPECIAL DISTRICTS	TAX AMOUNT
***** 18.002-1-58 *****				
18.002-1-58	152 Smith Rd 270 Mfg housing		BAS STAR 41854	ACCT 1- 49-10 BILL 309
Deshane Randall F	Brasher Falls 402001	6,000	Brasher Falls School	24,150
Deshane Penny A	FRNT 206.00 DPTH 150.00	53,000		1,357.66
152 Smith Rd	EAST-0408243 NRTH-1784662			
Brasher Falls, NY 13613	DEED BOOK 999 PG-00964			
	FULL MARKET VALUE	67,949		
TOTAL TAX ---				739.03**
				DATE #1 09/30/20
				AMT DUE 739.03
***** 18.004-2-8 *****				
18.004-2-8	2414,2426 Cr 55 270 Mfg housing - WTRFNT		BAS STAR 41854	ACCT 1- 58- 4.19 BILL 310
Deshane Ricky	Brasher Falls 402001	15,100	Brasher Falls School	24,150
2426 County Route 55	ACRES 18.00	38,000		973.41
Brasher Falls, NY 13613	EAST-0406702 NRTH-1781028			
	DEED BOOK 2010 PG-3162			
	FULL MARKET VALUE	48,718		
TOTAL TAX ---				354.78**
				DATE #1 09/30/20
				AMT DUE 354.78
***** 11.004-3-5 *****				
11.004-3-5	1104 Sh 37C 270 Mfg housing		BAS STAR 41854	ACCT 1-61-3.21 BILL 311
Deshane Stephanie M	Brasher Falls 402001	7,000	Brasher Falls School	24,150
PO Box 101	See 1010/968 1055/35	32,900		842.77
Helena, NY 13649-0101	FRNT 253.00 DPTH 183.00			
	EAST-0399713 NRTH-1794226			
	DEED BOOK 2015 PG-4335			
	FULL MARKET VALUE	42,179		
TOTAL TAX ---				224.14**
				DATE #1 09/30/20
				AMT DUE 224.14
***** 25.001-3-30.3 *****				
25.001-3-30.3	2328 Cr 38 210 1 Family Res		Brasher Falls School	39,600 BILL 312
DeSilva Jennifer A	Brasher Falls 402001	10,600		1,014.40
PO Box 84	Parcel (B)	39,600		
Brasher Falls, NY 13613	150x215x135x215			
	FRNT 150.00 DPTH 215.00			
	BANK8888220			
	EAST-0368349 NRTH-1770789			
	DEED BOOK 2018 PG-9370			
	FULL MARKET VALUE	50,769		
TOTAL TAX ---				1,014.40**
				DATE #1 09/30/20
				AMT DUE 1,014.40
*****				

STATE OF NEW YORK  
 COUNTY - St Lawrence  
 SCHOOL - Brasher Falls  
 TOWN - Brasher  
 SWIS - 402000

2 0 2 0 S C H O O L T A X R O L L  
 T A X A B L E SECTION OF THE ROLL - 1  
 OWNERS NAME SEQUENCE  
 UNIFORM PERCENT OF VALUE IS 078.00

PAGE 90  
 VALUATION DATE-JUL 01, 2019  
 TAXABLE STATUS DATE-MAR 01, 2020

TAX MAP PARCEL NUMBER	PROPERTY LOCATION & CLASS	ASSESSMENT	EXEMPTION CODE-----	SCHOOL
CURRENT OWNERS NAME	SCHOOL DISTRICT	LAND	TAX DESCRIPTION	TAXABLE VALUE
CURRENT OWNERS ADDRESS	PARCEL SIZE/GRID COORD	TOTAL	SPECIAL DISTRICTS	TAX AMOUNT
***** 18.003-2-2.1 *****				
18.003-2-2.1	1132 Cr 53			ACCT 1- 2-14 BILL 313
Despaw Robert G Sr.	270 Mfg housing		ENH STAR 41834	56,190
Despaw Patricia A	Brasher Falls 402001	11,000	Brasher Falls School	79,900
1132 County Route 53	147x267x150x280	79,900		
Brasher Falls, NY 13613	FRNT 447.00 DPTH 401.00			
	ACRES 3.80			
	EAST-0385042 NRTH-1777147			
	DEED BOOK 1105 PG-482			
	FULL MARKET VALUE	102,436		
			TOTAL TAX ---	662.73**
			DATE #1	09/30/20
			AMT DUE	662.73
***** 26.001-1-6 *****				
26.001-1-6	1031 Vice Rd Ext/prvt			ACCT 1- 59- 5 BILL 314
Desranleau Corey	260 Seasonal res - WTRFNT		Brasher Falls School	46,400
Desranleau Kristin	Brasher Falls 402001	11,400		1,188.59
23 Stewart St	Plot revised 2/2013	46,400		
Rouses Point, NY 12979-1511	120x122 120' Front			
	FRNT 120.00 DPTH 122.00			
	BANK8888220			
	EAST-0385040 NRTH-1774390			
	DEED BOOK 2016 PG-9783			
	FULL MARKET VALUE	59,487		
			TOTAL TAX ---	1,188.59**
			DATE #1	09/30/20
			AMT DUE	1,188.59
***** 27.001-1-36 *****				
27.001-1-36	Cr 55			ACCT 1- 26-10 BILL 315
Deutscher David	920 Priv Hunt/Fi		Brasher Falls School	18,900
10 Maple Leaf Rd	Brasher Falls 402001	18,900		484.15
Monsey, NY 10952	57.50ar Forest	18,900		
	ACRES 63.00			
	EAST-0409187 NRTH-1769762			
	DEED BOOK 2003 PG-634			
	FULL MARKET VALUE	24,231		
			TOTAL TAX ---	484.15**
			DATE #1	09/30/20
			AMT DUE	484.15
***** 18.060-2-6.1 *****				
18.060-2-6.1	12,10 Smith St			ACCT 1- 61-11 BILL 316
Dibble Daniel	270 Mfg housing		Brasher Falls School	15,900
Dibble Sarah	Brasher Falls 402001	8,400		407.30
12 Smith St	Also See 1012/925	15,900		
Brasher Falls, NY 13613	Maine survey 10/2013			
	3.25A ** S/I/D/F **			
	FRNT 231.00 DPTH			
	ACRES 3.10			
	EAST-0405771 NRTH-1782092			
	DEED BOOK 2016 PG-12945			
	FULL MARKET VALUE	20,385		
			TOTAL TAX ---	407.30**

DATE #1 09/30/20  
AMT DUE 407.30

\*\*\*\*\*

STATE OF NEW YORK  
 COUNTY - St Lawrence  
 SCHOOL - Brasher Falls  
 TOWN - Brasher  
 SWIS - 402000

2 0 2 0 S C H O O L T A X R O L L  
 T A X A B L E SECTION OF THE ROLL - 1  
 OWNERS NAME SEQUENCE  
 UNIFORM PERCENT OF VALUE IS 078.00

PAGE 91  
 VALUATION DATE-JUL 01, 2019  
 TAXABLE STATUS DATE-MAR 01, 2020

TAX MAP PARCEL NUMBER	PROPERTY LOCATION & CLASS	ASSESSMENT	EXEMPTION CODE-----	SCHOOL
CURRENT OWNERS NAME	SCHOOL DISTRICT	LAND	TAX DESCRIPTION	TAXABLE VALUE
CURRENT OWNERS ADDRESS	PARCEL SIZE/GRID COORD	TOTAL	SPECIAL DISTRICTS	TAX AMOUNT
***** 18.004-2-6 *****				
18.004-2-6	Cr 55			ACCT 1- 58- 4.15 BILL 317
Dibello Eugene	314 Rural vac<10		Brasher Falls School	6,100 156.26
Dibello Suk Y	Brasher Falls 402001	6,100		
14910 97th Ave E	10ar Vacant Land	6,100		
Puyallup, WA 98375	ACRES 9.30			
	EAST-0406148 NRTH-1781569			
	DEED BOOK 00971 PG-01132			
	FULL MARKET VALUE	7,821		
TOTAL TAX ---				156.26**
				DATE #1 09/30/20
				AMT DUE 156.26
***** 11.003-3-18 *****				
11.003-3-18	1047 Maple Ridge Rd			ACCT 1- 25-15 BILL 318
Dietlein Barry H	210 1 Family Res		ENH STAR 41834	56,190
Lazore Cheeta	Brasher Falls 402001	10,000	Brasher Falls School	88,900 2,277.28
1047 Maple Ridge Rd	FRNT 1010.00 DPTH	88,900		
Brasher Falls, NY 13613	ACRES 26.50			
	EAST-0390117 NRTH-1792116			
	DEED BOOK 2000 PG-4619			
	FULL MARKET VALUE	113,974		
TOTAL TAX ---				893.28**
				DATE #1 09/30/20
				AMT DUE 893.28
***** 34.004-5-5 *****				
34.004-5-5	114 Buck Ave			ACCT 1- 56-11 BILL 319
Dimatteo Joseph N	210 1 Family Res		Brasher Falls School	38,100 975.98
Dimatteo Laura B	Brasher Falls 402001	6,800		
114 Buck Ave	Plot revised 6/2012	38,100		
Brasher Falls, NY 13613	FRNT 206.00 DPTH			
	ACRES 1.30			
	EAST-0383219 NRTH-1750374			
	DEED BOOK 2019 PG-7949			
	FULL MARKET VALUE	48,846		
TOTAL TAX ---				975.98**
				DATE #1 09/30/20
				AMT DUE 975.98
***** 35.053-4-47 *****				
35.053-4-47	21 Dana Crescent/prvt			BILL 320
DiMatteo Joseph N	210 1 Family Res		BAS STAR 41854	24,150
DiMatteo Laura W	Brasher Falls 402001	9,000	Brasher Falls School	162,200 4,154.94
21 Dana Crescent St	Lot (9) Killarney Point	162,200		
Brasher Falls, NY 13613	Subd' 1090/36 1999/17604			
	252x169x278x172			
	ACRES 1.00			
	EAST-0385258 NRTH-1749959			
	DEED BOOK 2010 PG-9623			
	FULL MARKET VALUE	207,949		
TOTAL TAX ---				3,536.31**
				DATE #1 09/30/20
				AMT DUE 3,536.31
*****				





STATE OF NEW YORK  
 COUNTY - St Lawrence  
 SCHOOL - Brasher Falls  
 TOWN - Brasher  
 SWIS - 402000

2 0 2 0 S C H O O L T A X R O L L  
 T A X A B L E SECTION OF THE ROLL - 1  
 OWNERS NAME SEQUENCE  
 UNIFORM PERCENT OF VALUE IS 078.00

PAGE 92  
 VALUATION DATE-JUL 01, 2019  
 TAXABLE STATUS DATE-MAR 01, 2020

TAX MAP PARCEL NUMBER	PROPERTY LOCATION & CLASS	ASSESSMENT	EXEMPTION CODE-----	SCHOOL
CURRENT OWNERS NAME	SCHOOL DISTRICT	LAND	TAX DESCRIPTION	TAXABLE VALUE
CURRENT OWNERS ADDRESS	PARCEL SIZE/GRID COORD	TOTAL	SPECIAL DISTRICTS	TAX AMOUNT
***** 35.061-3-1 *****				
35.061-3-1	Dana Crescent/prvt 311 Res vac land		Brasher Falls School	9,000
DiMatteo Joseph N	Brasher Falls 402001	9,000		
DiMatteo Laura W	Lot (8) Killarney Point	9,000		
21 Dana Crescent St	Subd' 1090/36 1999/17604			
Brasher Falls, NY 13613-3150	196'x Various ACRES 1.10 EAST-0385434 NRTH-1749753 DEED BOOK 2010 PG-9623 FULL MARKET VALUE	11,538		
TOTAL TAX ---				230.55**
				DATE #1 09/30/20
				AMT DUE 230.55
***** 26.002-1-7 *****				
26.002-1-7	McCarthy Rd 312 Vac w/imprv		Brasher Falls School	51,100
Dishaw Jeffrey	Brasher Falls 402001	22,500		
9676 State Highway 56	Lot No 279	51,100		
Massena, NY 13662	FRNT 2986.00 DPTH 2408.00 ACRES 75.10 EAST-0403165 NRTH-1772253 DEED BOOK 2020 PG-1688 FULL MARKET VALUE	65,513		
TOTAL TAX ---				1,308.99**
				DATE #1 09/30/20
				AMT DUE 1,308.99
***** 11.003-2-31 *****				
11.003-2-31	Cr 53 105 Vac farmland		Brasher Falls School	12,000
Dishaw Leon	Brasher Falls 402001	12,000		
PO Box 46	ACRES 32.60	12,000		
Helena, NY 13649	EAST-0396006 NRTH-1793126 DEED BOOK 2004 PG-69 FULL MARKET VALUE	15,385		
TOTAL TAX ---				307.39**
				DATE #1 09/30/20
				AMT DUE 307.39
***** 11.081-1-45 *****				
11.081-1-45	Cr 53 314 Rural vac<10 - WTRFNT		Brasher Falls School	6,600
Dishaw Leon	Brasher Falls 402001	6,600		
PO Box 46	2015/16472 NIMO easement	6,600		
Helena, NY 13549	224x697x201'wfx562 ACRES 2.80 EAST-0396661 NRTH-1793355 DEED BOOK 2002 PG-18905 FULL MARKET VALUE	8,462		
TOTAL TAX ---				169.07**
				DATE #1 09/30/20
				AMT DUE 169.07



STATE OF NEW YORK  
 COUNTY - St Lawrence  
 SCHOOL - Brasher Falls  
 TOWN - Brasher  
 SWIS - 402000

2 0 2 0 S C H O O L T A X R O L L  
 T A X A B L E SECTION OF THE ROLL - 1  
 OWNERS NAME SEQUENCE  
 UNIFORM PERCENT OF VALUE IS 078.00

PAGE 93  
 VALUATION DATE-JUL 01, 2019  
 TAXABLE STATUS DATE-MAR 01, 2020

TAX MAP PARCEL NUMBER	PROPERTY LOCATION & CLASS	ASSESSMENT	EXEMPTION CODE-----	SCHOOL
CURRENT OWNERS NAME	SCHOOL DISTRICT	LAND	TAX DESCRIPTION	TAXABLE VALUE
CURRENT OWNERS ADDRESS	PARCEL SIZE/GRID COORD	TOTAL	SPECIAL DISTRICTS	TAX AMOUNT
***** 18.001-2-15 *****				
	1776 Cr 53			ACCT 1- 25- 4 BILL 325
18.001-2-15	210 1 Family Res		BAS STAR 41854	24,150
Dishaw Leon	Brasher Falls 402001	9,100	Brasher Falls School	79,900
Dalton Melissa	4.50ar	79,900		
PO Box 46	ACRES 4.60			
Helena, NY 13549	EAST-0394826 NRTH-1789862			
	DEED BOOK 2006 PG-19269			
	FULL MARKET VALUE	102,436		
			TOTAL TAX ---	1,428.10**
			DATE #1	09/30/20
			AMT DUE	1,428.10
***** 11.003-2-30 *****				
	1861 Cr 53			ACCT 1- 17- 8 BILL 326
11.003-2-30	112 Dairy farm		Silo 42100	1,500
Dishaw Leon D	Brasher Falls 402001	52,000	Brasher Falls School	105,000
Dishaw Melissa A	Split 11/2014	106,500		
PO Box 46	ACRES 139.30			
Helena, NY 13649-0046	EAST-0395639 NRTH-1791173			
	DEED BOOK 2014 PG-5647			
	FULL MARKET VALUE	136,538		
			TOTAL TAX ---	2,689.70**
			DATE #1	09/30/20
			AMT DUE	2,689.70
***** 11.081-1-44 *****				
	1919 Cr 53			ACCT 1- 1- 44 BILL 327
11.081-1-44	210 1 Family Res - WTRFNT		Brasher Falls School	132,900
Dishaw Leon D	Brasher Falls 402001	6,600		
Dishaw Melissa A	2015/16481 NIMO easement	132,900		
PO Box 46	224x562x200wfx480			
Helena, NY 13649-0046	ACRES 2.40			
	EAST-0396833 NRTH-1793492			
	DEED BOOK 2015 PG-11171			
	FULL MARKET VALUE	170,385		
			TOTAL TAX ---	3,404.39**
			DATE #1	09/30/20
			AMT DUE	3,404.39
***** 18.002-1-64 *****				
	Off CR 53			ACCT 1- 1- 64 BILL 328
18.002-1-64	314 Rural vac<10		Brasher Falls School	1,000
Dishaw Leon D	Brasher Falls 402001	1,000		
PO Box 46	Created 11/2014	1,000		
Helena, NY 13649-0046	*** Isolated parcel ***			
	FRNT 75.00 DPTH 520.00			
	ACRES 1.20			
	EAST-0396910 NRTH-1791414			
	FULL MARKET VALUE	1,282		
			TOTAL TAX ---	25.62**
			DATE #1	09/30/20
			AMT DUE	25.62
*****				

STATE OF NEW YORK  
 COUNTY - St Lawrence  
 SCHOOL - Brasher Falls  
 TOWN - Brasher  
 SWIS - 402000

2 0 2 0 S C H O O L T A X R O L L  
 T A X A B L E SECTION OF THE ROLL - 1  
 OWNERS NAME SEQUENCE  
 UNIFORM PERCENT OF VALUE IS 078.00

PAGE 94  
 VALUATION DATE-JUL 01, 2019  
 TAXABLE STATUS DATE-MAR 01, 2020

TAX MAP PARCEL NUMBER	PROPERTY LOCATION & CLASS	ASSESSMENT	EXEMPTION CODE-----	SCHOOL
CURRENT OWNERS NAME	SCHOOL DISTRICT	LAND	TAX DESCRIPTION	TAXABLE VALUE
CURRENT OWNERS ADDRESS	PARCEL SIZE/GRID COORD	TOTAL	SPECIAL DISTRICTS	TAX AMOUNT
***** 25.002-3-4.13 *****				
2493 Cr 38				BILL 329
25.002-3-4.13	270 Mfg housing		BAS STAR 41854	24,150
Dishaw Leslie Marie	Brasher Falls 402001	10,000	Brasher Falls School	49,000
Stevens Scott Willliam	FRNT 209.00 DPTH 175.00	49,000		
2493 County Route 38	EAST-0372596 NRTH-1771013			
Brasher Falls, NY 13613	DEED BOOK 2004 PG-13175			
	FULL MARKET VALUE	62,821		
TOTAL TAX ---				636.56**
				DATE #1 09/30/20
				AMT DUE 636.56
***** 25.002-1-17.112 *****				
732 Cr 53				BILL 330
25.002-1-17.112	210 1 Family Res		BAS STAR 41854	24,150
Dodge Dawn M	Brasher Falls 402001	6,600	Brasher Falls School	85,000
Steven Scott	FRNT 200.00 DPTH 200.00	85,000		
732 County Route 53	EAST-0380069 NRTH-1768547			
Brasher Falls, NY 13613	DEED BOOK 1108 PG-191			
	FULL MARKET VALUE	108,974		
TOTAL TAX ---				1,558.74**
				DATE #1 09/30/20
				AMT DUE 1,558.74
***** 34.002-2-3.2 *****				
324 Cr 53				BILL 331
34.002-2-3.2	210 1 Family Res - WTRFNT		BAS STAR 41854	24,150
Dodge George	Brasher Falls 402001	21,000	Brasher Falls School	83,700
Dodge Caroline	2.75a (D)	83,700		
324 County Route 53	FRNT 245.00 DPTH			
Brasher Falls, NY 13613	ACRES 2.60			
	EAST-0381769 NRTH-1758856			
	DEED BOOK 1019 PG-00731			
	FULL MARKET VALUE	107,308		
TOTAL TAX ---				1,525.44**
				DATE #1 09/30/20
				AMT DUE 1,525.44
***** 36.001-1-5.112 *****				
5 WEST COTTER RD				BILL 332
36.001-1-5.112	322 Rural vac>10 - WTRFNT		Brasher Falls School	21,200
Donalis Sandor P	Brasher Falls 402001	21,200		
Donalis Tricia M	FRNT 400.00 DPTH	21,200		
11305 US Highway 11	ACRES 23.50			
North Lawrence, NY 12967	EAST-0408793 NRTH-1756652			
	DEED BOOK 2019 PG-13017			
	FULL MARKET VALUE	27,179		
TOTAL TAX ---				543.06**
				DATE #1 09/30/20
				AMT DUE 543.06
*****				

STATE OF NEW YORK  
 COUNTY - St Lawrence  
 SCHOOL - Brasher Falls  
 TOWN - Brasher  
 SWIS - 402000

2 0 2 0 S C H O O L T A X R O L L  
 T A X A B L E SECTION OF THE ROLL - 1  
 OWNERS NAME SEQUENCE  
 UNIFORM PERCENT OF VALUE IS 078.00

PAGE 95  
 VALUATION DATE-JUL 01, 2019  
 TAXABLE STATUS DATE-MAR 01, 2020

TAX MAP PARCEL NUMBER	PROPERTY LOCATION & CLASS	ASSESSMENT	EXEMPTION CODE-----	SCHOOL
CURRENT OWNERS NAME	SCHOOL DISTRICT	LAND	TAX DESCRIPTION	TAXABLE VALUE
CURRENT OWNERS ADDRESS	PARCEL SIZE/GRID COORD	TOTAL	SPECIAL DISTRICTS	TAX AMOUNT
*****				35.045-4-4.2 *****
	Off CR 53			BILL 333
35.045-4-4.2	314 Rural vac<10		Brasher Falls School	1,000 25.62
Donalis Stephen (Est)	Brasher Falls 402001	1,000		
Donalis June (Est)	FRNT 130.00 DPTH	1,000		
C/O Sandor Donalis	ACRES 1.50			
11305 US Highway 11	EAST-0384504 NRTH-1752112			
North Lawrence, NY 12967	FULL MARKET VALUE	1,282		
TOTAL TAX ---				25.62**
				DATE #1 09/30/20
				AMT DUE 25.62
*****				25.001-3-19.2 *****
	Cr 38			BILL 334
25.001-3-19.2	311 Res vac land		Brasher Falls School	11,800 302.27
Doner Todd B	Brasher Falls 402001	11,800		
Doner Therese M	242x1072	11,800		
2345 County Route 38	ACRES 7.50			
Brasher Falls, NY 13613	EAST-0369126 NRTH-1771354			
	DEED BOOK 1091 PG-703			
	FULL MARKET VALUE	15,128		
TOTAL TAX ---				302.27**
				DATE #1 09/30/20
				AMT DUE 302.27
*****				25.001-3-20 *****
	2345 Cr 38			BILL 335
25.001-3-20	210 1 Family Res		ENH STAR 41834	56,190
Doner Todd B	Brasher Falls 402001	14,500	Brasher Falls School	122,700 3,143.11
Doner Therese A	235'fr	122,700		
2345 County Route 38	ACRES 5.30			
Brasher Falls, NY 13613	EAST-0368846 NRTH-1771465			
	DEED BOOK 1077 PG-977			
	FULL MARKET VALUE	157,308		
TOTAL TAX ---				1,759.11**
				DATE #1 09/30/20
				AMT DUE 1,759.11
*****				25.001-3-8 *****
	106 Hopson Rd			BILL 336
25.001-3-8	270 Mfg housing		BAS STAR 41854	24,150
Donnelly Frank M IV	Brasher Falls 402001	8,000	Brasher Falls School	36,200 927.31
C/O Jason Premo(LC)	FRNT 200.00 DPTH 194.00	36,200		
106 Hopson Rd	EAST-0369726 NRTH-1773539			
Brasher Falls, NY 13613	DEED BOOK 2008 PG-15070			
	FULL MARKET VALUE	46,410		
TOTAL TAX ---				308.67**
				DATE #1 09/30/20
				AMT DUE 308.67
*****				*****

STATE OF NEW YORK  
 COUNTY - St Lawrence  
 SCHOOL - Brasher Falls  
 TOWN - Brasher  
 SWIS - 402000

2 0 2 0 S C H O O L T A X R O L L  
 T A X A B L E SECTION OF THE ROLL - 1  
 OWNERS NAME SEQUENCE  
 UNIFORM PERCENT OF VALUE IS 078.00

PAGE 96  
 VALUATION DATE-JUL 01, 2019  
 TAXABLE STATUS DATE-MAR 01, 2020

TAX MAP PARCEL NUMBER	PROPERTY LOCATION & CLASS	ASSESSMENT	EXEMPTION CODE-----	SCHOOL
CURRENT OWNERS NAME	SCHOOL DISTRICT	LAND	TAX DESCRIPTION	TAXABLE VALUE
CURRENT OWNERS ADDRESS	PARCEL SIZE/GRID COORD	TOTAL	SPECIAL DISTRICTS	TAX AMOUNT
*****				
36.001-1-10	1454 Cr 55 260 Seasonal res		Brasher Falls School	36.001-1-10 ACCT 1- 51-14.3
Dorr Robert M	Brasher Falls 402001	6,200		BILL 337
120 McLaughlin Ave	2015/12932 NIMO/Verizon e	25,700		
Tupper Lake, NY 12986	ACRES 10.10 EAST-0409857 NRTH-1759635 DEED BOOK 2002 PG-7014 FULL MARKET VALUE	32,949		25,700 658.34
TOTAL TAX ---				658.34**
				DATE #1 09/30/20
				AMT DUE 658.34
*****				
34.060-1-17	780 Sh 11C 210 1 Family Res		Brasher Falls School	34.060-1-17
Douglas Rodney E	Brasher Falls 402001	4,700		ACCT 1- 18- 3
Douglas Fern	FRNT 75.00 DPTH 100.00	53,300		BILL 338
4 School St	ACRES 0.17 EAST-0384078 NRTH-1750022 DEED BOOK 2010 PG-9348 FULL MARKET VALUE	68,333		53,300 1,365.34
Massena, NY 13662				
TOTAL TAX ---				1,365.34**
				DATE #1 09/30/20
				AMT DUE 1,365.34
*****				
35.053-5-3	17 West St 210 1 Family Res		BAS STAR 41854 Brasher Falls School	35.053-5-3
Dow Christopher P	Brasher Falls 402001	3,900		ACCT 1- 14- 3.1
17 West St	100x111x100x110	73,800		BILL 339
Brasher Falls, NY 13613	FRNT 100.00 DPTH 110.00 ACRES 0.25 EAST-0387384 NRTH-1751580 DEED BOOK 2013 PG-11612 FULL MARKET VALUE	94,615		73,800 24,150 1,890.47
TOTAL TAX ---				1,271.84**
				DATE #1 09/30/20
				AMT DUE 1,271.84
*****				
18.004-1-7	2481 Cr 55 210 1 Family Res		ENH STAR 41834 Brasher Falls School	18.004-1-7
Dow Garry	Brasher Falls 402001	18,000		ACCT 1- 18- 5
Dow Marilyn	FRNT 200.00 DPTH	52,000		BILL 340
2481 County Route 55	ACRES 18.50 EAST-0404205 NRTH-1782060 DEED BOOK 886 PG-00555 FULL MARKET VALUE	66,667		52,000 52,000 1,332.04
Brasher Falls, NY 13613				
TOTAL TAX ---				0.00**
*****				

STATE OF NEW YORK  
 COUNTY - St Lawrence  
 SCHOOL - Brasher Falls  
 TOWN - Brasher  
 SWIS - 402000

2 0 2 0 S C H O O L T A X R O L L  
 T A X A B L E SECTION OF THE ROLL - 1  
 OWNERS NAME SEQUENCE  
 UNIFORM PERCENT OF VALUE IS 078.00

PAGE 97  
 VALUATION DATE-JUL 01, 2019  
 TAXABLE STATUS DATE-MAR 01, 2020

TAX MAP PARCEL NUMBER	PROPERTY LOCATION & CLASS	ASSESSMENT	EXEMPTION CODE-----	SCHOOL
CURRENT OWNERS NAME	SCHOOL DISTRICT	LAND	TAX DESCRIPTION	TAXABLE VALUE
CURRENT OWNERS ADDRESS	PARCEL SIZE/GRID COORD	TOTAL	SPECIAL DISTRICTS	TAX AMOUNT
***** 11.073-3-3 *****				
	38 Main St			ACCT 1- 27- 7 BILL 341
11.073-3-3	260 Seasonal res - WTRFNT		Brasher Falls School	19,700 504.64
Dow Harry	Brasher Falls 402001	10,000		
PO Box 204	FRNT 313.00 DPTH	19,700		
North Lawrence, NY 12967-0204	ACRES 1.00			
	EAST-0398556 NRTH-1793980			
	DEED BOOK 2007 PG-8697			
	FULL MARKET VALUE	25,256		
TOTAL TAX ---				504.64**
				DATE #1 09/30/20
				AMT DUE 504.64
***** 18.004-2-7 *****				
	Off Cr 55			ACCT 1- 58- 4.14 BILL 342
18.004-2-7	314 Rural vac<10		Brasher Falls School	5,000 128.08
Dow Kevin Robert	Brasher Falls 402001	5,000		
20 Rosemary Ter	5ar Vacant Land	5,000		
Meriden, CT 06450-4947	ACRES 4.60			
	EAST-0406674 NRTH-1781629			
	DEED BOOK 924 PG-00872			
	FULL MARKET VALUE	6,410		
TOTAL TAX ---				128.08**
				DATE #1 09/30/20
				AMT DUE 128.08
***** 35.045-1-19.1 *****				
	52 Cr 53			ACCT 1- 11- 6.1 BILL 343
35.045-1-19.1	210 1 Family Res		Brasher Falls School	69,100 1,770.08
Dow Robert J	Brasher Falls 402001	7,400		
Lantry-Dow Elizabeth A	197x150x66x40x205x170	69,100		
200 Barnage Rd	ACRES 0.55			
Brasher Falls, NY 13613	EAST-0384904 NRTH-1752748			
	DEED BOOK 2017 PG-6567			
	FULL MARKET VALUE	88,590		
TOTAL TAX ---				1,770.08**
				DATE #1 09/30/20
				AMT DUE 1,770.08
***** 36.001-1-51 *****				
	1209 Cr 55			ACCT 1- 18- 6.1 BILL 344
36.001-1-51	240 Rural res		ENH STAR 41834	49,800 49,800
Dow Rosemary	Brasher Falls 402001	8,500	Brasher Falls School	49,800 1,275.69
C/O {MHV	5.0a & So.pt Of 37.0A(d)	49,800		
443 S Main St	ACRES 16.60			
Massena, NY 13662	EAST-0409277 NRTH-1754205			
	DEED BOOK 595 PG-00189			
PRIOR OWNER ON 3/01/2020	FULL MARKET VALUE	63,846		
Dow Rosemary				
TOTAL TAX ---				0.00**
*****				



STATE OF NEW YORK  
 COUNTY - St Lawrence  
 SCHOOL - Brasher Falls  
 TOWN - Brasher  
 SWIS - 402000

2 0 2 0 S C H O O L T A X R O L L  
 T A X A B L E SECTION OF THE ROLL - 1  
 OWNERS NAME SEQUENCE  
 UNIFORM PERCENT OF VALUE IS 078.00

PAGE 98  
 VALUATION DATE-JUL 01, 2019  
 TAXABLE STATUS DATE-MAR 01, 2020

TAX MAP PARCEL NUMBER	PROPERTY LOCATION & CLASS	ASSESSMENT	EXEMPTION CODE-----	SCHOOL
CURRENT OWNERS NAME	SCHOOL DISTRICT	LAND	TAX DESCRIPTION	TAXABLE VALUE
CURRENT OWNERS ADDRESS	PARCEL SIZE/GRID COORD	TOTAL	SPECIAL DISTRICTS	TAX AMOUNT
*****				
18.060-1-17	72 Smith Rd			18.060-1-17 *****
Downing Carmen	311 Res vac land - WTRFNT		Brasher Falls School	ACCT 1- 64-11 BILL 345
11 State St	Brasher Falls 402001	6,600		
Heuvelton, NY 13654-4103	212x150x200	6,600		
	FRNT 212.00 DPTH 75.00			
	EAST-0406716 NRTH-1783222			
	DEED BOOK 2002 PG-256			
	FULL MARKET VALUE	8,462		
			TOTAL TAX ---	169.07**
				DATE #1 09/30/20
				AMT DUE 169.07
*****				
18.002-1-60.1	110 Smith Rd			18.002-1-60.1 *****
Doxtdator Russell W (Est)	210 1 Family Res		BAS STAR 41854	BILL 346
110 Smith Rd	Brasher Falls 402001	7,600	Brasher Falls School	24,150
Brasher Falls, NY 13613	also 2009/7928	78,600		2,013.43
	290x410			
	FRNT 290.00 DPTH 385.00			
PRIOR OWNER ON 3/01/2020	ACRES 2.40 BANK8888220			
Doxtdator Russell W	EAST-0407514 NRTH-1783819			
	DEED BOOK 2014 PG-13569			
	FULL MARKET VALUE	100,769		
			TOTAL TAX ---	1,394.80**
				DATE #1 09/30/20
				AMT DUE 1,394.80
*****				
11.004-1-12	1355 Sh 37C			11.004-1-12 *****
Doyle Linda N (LU)	210 1 Family Res - WTRFNT		ENH STAR 41834	ACCT 1- 18- 7 BILL 347
1355 State Highway 37C	Brasher Falls 402001	17,200	Brasher Falls School	48,300
Bombay, NY 12914	FRNT 534.00 DPTH	48,300		1,237.26
	ACRES 2.50			
	EAST-0403873 NRTH-1799146			
	DEED BOOK 2012 PG-3961			
	FULL MARKET VALUE	61,923		
			TOTAL TAX ---	0.00**
*****				
26.004-1-5.21	Off Cr 55			26.004-1-5.21 *****
Dubuque Christopher	322 Rural vac>10		Brasher Falls School	BILL 348
8 Martin Rd	Brasher Falls 402001	100,000		2,561.62
South Hero, VT 05486	ACRES 200.00	100,000		
	EAST-0406146 NRTH-1767369			
	DEED BOOK 2006 PG-6969			
	FULL MARKET VALUE	128,205		
			TOTAL TAX ---	2,561.62**
				DATE #1 09/30/20
				AMT DUE 2,561.62
*****				

STATE OF NEW YORK  
 COUNTY - St Lawrence  
 SCHOOL - Brasher Falls  
 TOWN - Brasher  
 SWIS - 402000

2 0 2 0 S C H O O L T A X R O L L  
 T A X A B L E SECTION OF THE ROLL - 1  
 OWNERS NAME SEQUENCE  
 UNIFORM PERCENT OF VALUE IS 078.00

PAGE 99  
 VALUATION DATE-JUL 01, 2019  
 TAXABLE STATUS DATE-MAR 01, 2020

TAX MAP PARCEL NUMBER	PROPERTY LOCATION & CLASS	ASSESSMENT	EXEMPTION CODE-----	SCHOOL
CURRENT OWNERS NAME	SCHOOL DISTRICT	LAND	TAX DESCRIPTION	TAXABLE VALUE
CURRENT OWNERS ADDRESS	PARCEL SIZE/GRID COORD	TOTAL	SPECIAL DISTRICTS	TAX AMOUNT
*****				
27.030-1-9	Off Cr 55 (Deer River) 314 Rural vac<10 - WTRFNT		Brasher Falls School	27.030-1-9 ACCT 1- 14-15 14,600
Dubuque Christopher	Brasher Falls 402001	14,600		BILL 349
8 Martin Rd	130x302x130wfx300	14,600		
South Hero, VT 05486	ACRES 0.80 EAST-0411825 NRTH-1771804 DEED BOOK 2011 PG-16937 FULL MARKET VALUE	18,718		
TOTAL TAX ---				374.00**
				DATE #1 09/30/20
				AMT DUE 374.00
*****				
26.004-1-10.122	CR 50 322 Rural vac>10		Brasher Falls School	26.004-1-10.122 ACCT 1- 10-122 17,900
Dubuque Christopher E	Brasher Falls 402001	17,900		BILL 350
Dubuque Tammy L	Created 10/2017	17,900		458.53
8 Martin Rd	554'RF			
South Hero, VT 05486	FRNT 554.00 DPTH ACRES 41.00 EAST-0405474 NRTH-1764630 DEED BOOK 2017 PG-13575 FULL MARKET VALUE	22,949		
TOTAL TAX ---				458.53**
				DATE #1 09/30/20
				AMT DUE 458.53
*****				
27.001-2-4	Hurley Rd 311 Res vac land		Brasher Falls School	27.001-2-4 ACCT 1- 9- 9 16,800
Dubuque Christopher E	Brasher Falls 402001	16,800		BILL 351
Dubuque Tammy	ACRES 88.20	16,800		430.35
8 Martin Rd	EAST-0420918 NRTH-1773597			
South Hero, VT 05486	DEED BOOK 2018 PG-1566 FULL MARKET VALUE	21,538		
TOTAL TAX ---				430.35**
				DATE #1 09/30/20
				AMT DUE 430.35
*****				
27.038-1-17	67 Shady City Rd 270 Mfg housing		Brasher Falls School	27.038-1-17 ACCT 1- 55-12.2 14,300
Dubuque Christopher E	Brasher Falls 402001	4,100		BILL 352
Dubuque Tammy	100x99x100x120	14,300		366.31
8 Martin Rd	FRNT 100.00 DPTH 120.00			
South Hero, VT 05486	ACRES 0.25 EAST-0412283 NRTH-1770660 DEED BOOK 2018 PG-1566 FULL MARKET VALUE	18,333		
TOTAL TAX ---				366.31**
				DATE #1 09/30/20
				AMT DUE 366.31
*****				

STATE OF NEW YORK  
COUNTY - St Lawrence  
SCHOOL - Brasher Falls  
TOWN - Brasher  
SWIS - 402000

2 0 2 0 S C H O O L T A X R O L L  
T A X A B L E SECTION OF THE ROLL - 1  
OWNERS NAME SEQUENCE  
UNIFORM PERCENT OF VALUE IS 078.00

PAGE 100  
VALUATION DATE-JUL 01, 2019  
TAXABLE STATUS DATE-MAR 01, 2020

TAX MAP PARCEL NUMBER	PROPERTY LOCATION & CLASS	ASSESSMENT	EXEMPTION CODE-----	SCHOOL
CURRENT OWNERS NAME	SCHOOL DISTRICT	LAND	TAX DESCRIPTION	TAXABLE VALUE
CURRENT OWNERS ADDRESS	PARCEL SIZE/GRID COORD	TOTAL	SPECIAL DISTRICTS	TAX AMOUNT
***** 27.030-1-1 *****				
27.030-1-1	61 McQuin Rd			ACCT 1- 58- 8
Dubuque Everett	260 Seasonal res - WTRFNT		Brasher Falls School	49,600
Dubuque Ethelyn	Brasher Falls 402001	12,600		
Christopher Dubuque	100x210x100x200	49,600		
PO Box 120	FRNT 100.00 DPTH 205.00			
South Hero, VT 05486-0120	ACRES 0.50			
	EAST-0412243 NRTH-1772131			
	DEED BOOK 2002 PG-14173			
	FULL MARKET VALUE	63,590		
TOTAL TAX ---				1,270.56**
				DATE #1 09/30/20
				AMT DUE 1,270.56
***** 27.030-1-4 *****				
27.030-1-4	65 McQuin Rd			ACCT 1- 59- 6
Dubuque Everett & Ethelyn	260 Seasonal res - WTRFNT		Brasher Falls School	33,800
Dubuque Christopher & Tammy	Brasher Falls 402001	12,200		
8 Martin Rd	100x200x100x185	33,800		
South Hero, VT 05486	FRNT 100.00 DPTH 192.00			
	ACRES 0.50			
	EAST-0412245 NRTH-1772234			
	DEED BOOK 2013 PG-13876			
	FULL MARKET VALUE	43,333		
TOTAL TAX ---				865.83**
				DATE #1 09/30/20
				AMT DUE 865.83
***** 18.060-2-16 *****				
18.060-2-16	36 Smith Rd			BILL 355
Dufresne John	311 Res vac land		Brasher Falls School	2,400
Dufresne Pamela	Brasher Falls 402001	2,400		
2380 County Route 55	2/3 Acre Deeded	2,400		
Brasher Falls, NY 13613	FRNT 66.00 DPTH 429.00			
	EAST-0406194 NRTH-1782495			
	DEED BOOK 1095 PG-1020			
	FULL MARKET VALUE	3,077		
TOTAL TAX ---				61.48**
				DATE #1 09/30/20
				AMT DUE 61.48
***** 11.004-3-4.1 *****				
11.004-3-4.1	59 Depot St			ACCT 1- 51-15
Dufresne Timothy	210 1 Family Res		BAS STAR 41854	
Dufresne Lynn	Brasher Falls 402001	5,100	Brasher Falls School	80,000
59 Depot St	122x195x117x185	80,000		
Brasher Falls, NY 13613	FRNT 367.00 DPTH 190.00			
	EAST-0399888 NRTH-1794152			
	DEED BOOK 989 PG-00511			
	FULL MARKET VALUE	102,564		
TOTAL TAX ---				1,430.66**
				DATE #1 09/30/20
				AMT DUE 1,430.66
*****				

STATE OF NEW YORK  
 COUNTY - St Lawrence  
 SCHOOL - Brasher Falls  
 TOWN - Brasher  
 SWIS - 402000

2 0 2 0 S C H O O L T A X R O L L  
 T A X A B L E SECTION OF THE ROLL - 1  
 OWNERS NAME SEQUENCE  
 UNIFORM PERCENT OF VALUE IS 078.00

PAGE 101  
 VALUATION DATE-JUL 01, 2019  
 TAXABLE STATUS DATE-MAR 01, 2020

TAX MAP PARCEL NUMBER	PROPERTY LOCATION & CLASS	ASSESSMENT	EXEMPTION CODE-----	SCHOOL
CURRENT OWNERS NAME	SCHOOL DISTRICT	LAND	TAX DESCRIPTION	TAXABLE VALUE
CURRENT OWNERS ADDRESS	PARCEL SIZE/GRID COORD	TOTAL	SPECIAL DISTRICTS	TAX AMOUNT
*****				
35.045-4-22	884 Sh 11C			35.045-4-22
Dullea Geraldine (LU)	210 1 Family Res		BAS STAR 41854	ACCT 1- 19- 2
% Patricia Dullea	Brasher Falls 402001	5,900	Brasher Falls School	BILL 357
PO Box 454	116x161x44x45x71x209	59,800		24,150
Brasher Falls, NY 13613-0454	FRNT 116.00 DPTH 209.00			1,531.85
	ACRES 0.97			
	EAST-0385590 NRTH-1752012			
	DEED BOOK 2001 PG-21301			
	FULL MARKET VALUE	76,667		
			TOTAL TAX ---	913.22**
			DATE #1	09/30/20
			AMT DUE	913.22
*****				
34.002-2-12	Dullea Rd			34.002-2-12
Dullea Mark C	105 Vac farmland		Brasher Falls School	ACCT 1- 19- 3
Dullea Rebecca A	Brasher Falls 402001	22,700		BILL 358
43 Dullea Rd	Plot revised 6/2012	22,700		581.49
Brasher Falls, NY 13613	81.45A + 16.05A			
	FRNT 136.00 DPTH			
	ACRES 100.70			
	EAST-0380122 NRTH-1755138			
	DEED BOOK 1999 PG-2948			
	FULL MARKET VALUE	29,103		
			TOTAL TAX ---	581.49**
			DATE #1	09/30/20
			AMT DUE	581.49
*****				
34.004-5-1	Buck Ave			34.004-5-1
Dullea Mark C	105 Vac farmland		Brasher Falls School	ACCT 1- 14- 1
43 Dullea Rd	Brasher Falls 402001	8,500		BILL 359
Brasher Falls, NY 13613	Plot revised 6/2012	8,500		217.74
	24.72A, 7.0A, 2.98A, 10.0			
	FRNT 765.00 DPTH			
	ACRES 40.00			
	EAST-0382089 NRTH-1751560			
	DEED BOOK 2013 PG-15776			
	FULL MARKET VALUE	10,897		
			TOTAL TAX ---	217.74**
			DATE #1	09/30/20
			AMT DUE	217.74
*****				

STATE OF NEW YORK  
 COUNTY - St Lawrence  
 SCHOOL - Brasher Falls  
 TOWN - Brasher  
 SWIS - 402000

2 0 2 0 S C H O O L T A X R O L L  
 T A X A B L E SECTION OF THE ROLL - 1  
 OWNERS NAME SEQUENCE  
 UNIFORM PERCENT OF VALUE IS 078.00

PAGE 102  
 VALUATION DATE-JUL 01, 2019  
 TAXABLE STATUS DATE-MAR 01, 2020

TAX MAP PARCEL NUMBER	PROPERTY LOCATION & CLASS	ASSESSMENT	EXEMPTION CODE-----	SCHOOL
CURRENT OWNERS NAME	SCHOOL DISTRICT	LAND	TAX DESCRIPTION	TAXABLE VALUE
CURRENT OWNERS ADDRESS	PARCEL SIZE/GRID COORD	TOTAL	SPECIAL DISTRICTS	TAX AMOUNT
***** 25.004-2-30.1 *****				
25.004-2-30.1	924 West Mahoney Rd 210 1 Family Res		BAS STAR 41854	
Dumers Dennis	Brasher Falls 402001	13,500	Brasher Falls School	106,000
Dumers Erin	200x1478	106,000		
924 West Mahoney Rd	FRNT 200.00 DPTH			
Brasher Falls, NY 13613	ACRES 6.70 BANK8888111			
	EAST-0376811 NRTH-1766469			
	DEED BOOK 2003 PG-9191			
	FULL MARKET VALUE	135,897		
			TOTAL TAX ---	2,096.68**
			DATE #1	09/30/20
			AMT DUE	2,096.68
***** 34.060-1-6 *****				
34.060-1-6	777 Sh 11C 210 1 Family Res		BAS STAR 41854	
Dunning Jeremy	Brasher Falls 402001	7,200	Brasher Falls School	63,200
777 State Highway 11C	101x290x122x200	63,200		
Brasher Falls, NY 13613	FRNT 101.00 DPTH 245.00			
	BANK8888869			
	EAST-0383849 NRTH-1750100			
	DEED BOOK 2014 PG-11985			
	FULL MARKET VALUE	81,026		
			TOTAL TAX ---	1,000.31**
			DATE #1	09/30/20
			AMT DUE	1,000.31
***** 27.038-1-23 *****				
27.038-1-23	11 Shady City Rd Ext 270 Mfg housing - WTRFNT		Brasher Falls School	
Duquette Mark (LC)	Brasher Falls 402001	12,800		
11 Shady City Rd Ext	205x99x220'wfx86	54,000		
Brasher Falls, NY 13613-3500	FRNT 220.00 DPTH 93.00			
	ACRES 0.50			
	EAST-0411981 NRTH-1771024			
	DEED BOOK 2008 PG-2201			
	FULL MARKET VALUE	69,231		
			TOTAL TAX ---	1,383.27**
			DATE #1	09/30/20
			AMT DUE	1,383.27
***** 27.038-1-24 *****				
27.038-1-24	17 Shady City Rd Ext 270 Mfg housing - WTRFNT		Brasher Falls School	
Duquette Mark A	Brasher Falls 402001	11,000		
11 Shady City Road Ext	100x86x154'wfx95	17,600		
Brasher Falls, NY 13613	FRNT 154.00 DPTH			
	ACRES 0.33			
	EAST-0412022 NRTH-1771175			
	DEED BOOK 2018 PG-1417			
	FULL MARKET VALUE	22,564		
			TOTAL TAX ---	450.84**
			DATE #1	09/30/20
			AMT DUE	450.84

\*\*\*\*\*

STATE OF NEW YORK  
 COUNTY - St Lawrence  
 SCHOOL - Brasher Falls  
 TOWN - Brasher  
 SWIS - 402000

2 0 2 0 S C H O O L T A X R O L L  
 T A X A B L E SECTION OF THE ROLL - 1  
 OWNERS NAME SEQUENCE  
 UNIFORM PERCENT OF VALUE IS 078.00

PAGE 103  
 VALUATION DATE-JUL 01, 2019  
 TAXABLE STATUS DATE-MAR 01, 2020

TAX MAP PARCEL NUMBER	PROPERTY LOCATION & CLASS	ASSESSMENT	EXEMPTION CODE-----	SCHOOL
CURRENT OWNERS NAME	SCHOOL DISTRICT	LAND	TAX DESCRIPTION	TAXABLE VALUE
CURRENT OWNERS ADDRESS	PARCEL SIZE/GRID COORD	TOTAL	SPECIAL DISTRICTS	TAX AMOUNT
***** 27.003-2-17 *****				
27.003-2-17	Old Keenan Rd/abandoned			ACCT 1- 37-10 BILL 364
Durant Emily	314 Rural vac<10		Brasher Falls School	2,300 58.92
1138 County Route 49	Brasher Falls 402001	2,300		
Winthrop, NY 13697-3138	FRNT 100.00 DPTH 100.00	2,300		
	EAST-0413264 NRTH-1762866			
	DEED BOOK 2017 PG-13160			
	FULL MARKET VALUE	2,949		
			TOTAL TAX ---	58.92**
				DATE #1 09/30/20
				AMT DUE 58.92
***** 11.001-2-11.11 *****				
11.001-2-11.11	SH 37C			ACCT 1- 29- 1 BILL 365
Durant James	322 Rural vac>10		Brasher Falls School	17,000 435.48
PO Box 12	Brasher Falls 402001	17,000		
Helena, NY 13649-0012	Plot revised 7/2012	17,000		
	FRNT 257.00 DPTH			
	ACRES 32.70			
	EAST-0393082 NRTH-1801624			
	DEED BOOK 2013 PG-17407			
	FULL MARKET VALUE	21,795		
			TOTAL TAX ---	435.48**
				DATE #1 09/30/20
				AMT DUE 435.48
***** 11.003-2-7 *****				
11.003-2-7	Cr 37			ACCT 1- 30- 3 BILL 366
Durant James	323 Vacant rural		Brasher Falls School	20,100 514.89
Durant Judy	Brasher Falls 402001	20,100		
PO Box 12	72.68ar	20,100		
Helena, NY 13649-0012	ACRES 71.70			
	EAST-0388117 NRTH-1796223			
	DEED BOOK 2012 PG-4079			
	FULL MARKET VALUE	25,769		
			TOTAL TAX ---	514.89**
				DATE #1 09/30/20
				AMT DUE 514.89
***** 11.003-2-8.2 *****				
11.003-2-8.2	Cr 37			ACCT 1-31-14.2 BILL 367
Durant James	260 Seasonal res		Brasher Falls School	31,900 817.16
Durant Judy	Brasher Falls 402001	22,700		
PO Box 12	50+ A (D)	31,900		
Helena, NY 13649-0012	ACRES 85.50			
	EAST-0389380 NRTH-1796972			
	DEED BOOK 1012 PG-00563			
	FULL MARKET VALUE	40,897		
			TOTAL TAX ---	817.16**
				DATE #1 09/30/20
				AMT DUE 817.16

\*\*\*\*\*

STATE OF NEW YORK  
 COUNTY - St Lawrence  
 SCHOOL - Brasher Falls  
 TOWN - Brasher  
 SWIS - 402000

2 0 2 0 S C H O O L T A X R O L L  
 T A X A B L E SECTION OF THE ROLL - 1  
 OWNERS NAME SEQUENCE  
 UNIFORM PERCENT OF VALUE IS 078.00

PAGE 104  
 VALUATION DATE-JUL 01, 2019  
 TAXABLE STATUS DATE-MAR 01, 2020

TAX MAP PARCEL NUMBER	PROPERTY LOCATION & CLASS	ASSESSMENT	EXEMPTION CODE-----	SCHOOL
CURRENT OWNERS NAME	SCHOOL DISTRICT	LAND	TAX DESCRIPTION	TAXABLE VALUE
CURRENT OWNERS ADDRESS	PARCEL SIZE/GRID COORD	TOTAL	SPECIAL DISTRICTS	TAX AMOUNT
***** 11.003-3-16 *****				
11.003-3-16	Cr 37 322 Rural vac>10		Brasher Falls School	8,600
Durant James	Brasher Falls 402001	8,600		
Durant Judy	FRNT 950.00 DPTH	8,600		
PO Box 12	ACRES 20.50			
Helena, NY 13649-0012	EAST-0389213 NRTH-1794903			
	DEED BOOK 1054 PG-74			
	FULL MARKET VALUE	11,026		
TOTAL TAX ---				220.30**
				DATE #1 09/30/20
				AMT DUE 220.30
***** 11.003-2-12 *****				
11.003-2-12	Sh 37C 105 Vac farmland		Brasher Falls School	28,300
Durant James C	Brasher Falls 402001	28,300		
Durant Paul K	85ar	28,300		
PO Box 12	ACRES 85.30			
Helena, NY 13649-0012	EAST-0394645 NRTH-1798874			
	DEED BOOK 2002 PG-3475			
	FULL MARKET VALUE	36,282		
TOTAL TAX ---				724.94**
				DATE #1 09/30/20
				AMT DUE 724.94
***** 11.004-3-7.1 *****				
11.004-3-7.1	577 Quinell Rd 240 Rural res		ENH STAR 41834 Brasher Falls School	83,000
Durant James C	Brasher Falls 402001	27,600		
Durant Judy	ACRES 33.10	83,000		
PO Box 12	EAST-0400167 NRTH-1792727			
Helena, NY 13649-0012	DEED BOOK 2003 PG-10769			
	FULL MARKET VALUE	106,410		
TOTAL TAX ---				742.14**
				DATE #1 09/30/20
				AMT DUE 742.14
***** 35.035-2-9 *****				
35.035-2-9	215 West Cotter Rd Ext/prvt 210 1 Family Res - WTRFNT		Brasher Falls School	41,400
Durant Joseph F	Brasher Falls 402001	11,900		
Durant Mary A	100x100'wf	41,400		
1290 State Highway 420	FRNT 100.00 DPTH 175.00			
Brasher Falls, NY 13613	EAST-0404313 NRTH-1757010			
	DEED BOOK 1998 PG-3843			
	FULL MARKET VALUE	53,077		
TOTAL TAX ---				1,060.51**
				DATE #1 09/30/20
				AMT DUE 1,060.51
*****				



STATE OF NEW YORK  
 COUNTY - St Lawrence  
 SCHOOL - Brasher Falls  
 TOWN - Brasher  
 SWIS - 402000

2 0 2 0 S C H O O L T A X R O L L  
 T A X A B L E SECTION OF THE ROLL - 1  
 OWNERS NAME SEQUENCE  
 UNIFORM PERCENT OF VALUE IS 078.00

PAGE 105  
 VALUATION DATE-JUL 01, 2019  
 TAXABLE STATUS DATE-MAR 01, 2020

TAX MAP PARCEL NUMBER	PROPERTY LOCATION & CLASS	ASSESSMENT	EXEMPTION CODE-----	SCHOOL
CURRENT OWNERS NAME	SCHOOL DISTRICT	LAND	TAX DESCRIPTION	TAXABLE VALUE
CURRENT OWNERS ADDRESS	PARCEL SIZE/GRID COORD	TOTAL	SPECIAL DISTRICTS	TAX AMOUNT
*****				
27.002-1-3	Hurley Rd 314 Rural vac<10		Brasher Falls School	27.002-1-3
Durant Michael	Brasher Falls 402001	3,400		ACCT 1- 58- 7
Casey Brian	3ar	3,400		BILL 372
1171 County Route 49	ACRES 2.90			
Winthrop, NY 13697	EAST-0422969 NRTH-1770064			
	DEED BOOK 2008 PG-18610			
	FULL MARKET VALUE	4,359		
TOTAL TAX ---				87.10**
				DATE #1 09/30/20
				AMT DUE 87.10
*****				
25.002-1-22.12	Cr 38 322 Rural vac>10		Brasher Falls School	25.002-1-22.12
Durant Michael J	Brasher Falls 402001	8,500		
Durant Denise A	FRNT 1431.00 DPTH	8,500		BILL 373
16375 Violet Dr	ACRES 10.00			217.74
Falcon, MO 65470	EAST-0374300 NRTH-1772020			
	DEED BOOK 2019 PG-3084			
	FULL MARKET VALUE	10,897		
TOTAL TAX ---				217.74**
				DATE #1 09/30/20
				AMT DUE 217.74
*****				
18.001-2-27.11	1588 Cr 53 210 1 Family Res		Brasher Falls School	18.001-2-27.11
Durant Mike J	Brasher Falls 402001	13,100		ACCT 1- 40- 6.1
1588 County Route 53	Parcels combined 9/2015	57,800		BILL 374
Brasher Falls, NY 13613	ACRES 31.00			1,480.62
	EAST-0391672 NRTH-1786471			
	DEED BOOK 2012 PG-16718			
	FULL MARKET VALUE	74,103		
TOTAL TAX ---				1,480.62**
				DATE #1 09/30/20
				AMT DUE 1,480.62
*****				
34.052-1-10	218 Dullea Rd 210 1 Family Res		Brasher Falls School	34.052-1-10
Durant Tayla L	Brasher Falls 402001	6,700		ACCT 1- 73-10
218 Dullea Rd	117'RFx128x116x117	111,700		BILL 375
Brasher Falls, NY 13613	FRNT 117.00 DPTH 123.00			2,861.33
	BANK8888220			
	EAST-0384241 NRTH-1752602			
	DEED BOOK 2017 PG-8873			
	FULL MARKET VALUE	143,205		
TOTAL TAX ---				2,861.33**
				DATE #1 09/30/20
				AMT DUE 2,861.33
*****				

STATE OF NEW YORK  
 COUNTY - St Lawrence  
 SCHOOL - Brasher Falls  
 TOWN - Brasher  
 SWIS - 402000

2 0 2 0 S C H O O L T A X R O L L  
 T A X A B L E SECTION OF THE ROLL - 1  
 OWNERS NAME SEQUENCE  
 UNIFORM PERCENT OF VALUE IS 078.00

PAGE 106  
 VALUATION DATE-JUL 01, 2019  
 TAXABLE STATUS DATE-MAR 01, 2020

TAX MAP PARCEL NUMBER	PROPERTY LOCATION & CLASS	ASSESSMENT	EXEMPTION CODE-----	SCHOOL
CURRENT OWNERS NAME	SCHOOL DISTRICT	LAND	TAX DESCRIPTION	TAXABLE VALUE
CURRENT OWNERS ADDRESS	PARCEL SIZE/GRID COORD	TOTAL	SPECIAL DISTRICTS	TAX AMOUNT
***** 18.001-2-32 *****				
1542,1544 Cr 53				18.001-2-32 ACCT 1- 70- 6
18.001-2-32	270 Mfg housing		Brasher Falls School	32,700
Durant Thomas A	Brasher Falls 402001	8,200		
Durant Patricia J	Center Rd State Land	32,700		
1542 County Route 53	Wilson Wilson			
Brasher Falls, NY 13613	2ar			
	FRNT 330.00 DPTH			
	ACRES 1.60			
	EAST-0390777 NRTH-1785765			
	DEED BOOK 2016 PG-4160			
	FULL MARKET VALUE	41,923		
			TOTAL TAX ---	837.65**
				DATE #1 09/30/20
				AMT DUE 837.65
***** 26.001-1-7 *****				
1027 Vice Rd Ext/prvt				26.001-1-7 ACCT 1- 16-13
26.001-1-7	260 Seasonal res - WTRFNT		Brasher Falls School	27,400
Durham Dianna L	Brasher Falls 402001	12,400		
134 Quenell Rd	Plot revised 2/2013	27,400		
Massena, NY 13662	223'WFx122x198x88			
	FRNT 223.00 DPTH 105.00			
	EAST-0384995 NRTH-1774251			
	DEED BOOK 2018 PG-10530			
	FULL MARKET VALUE	35,128		
			TOTAL TAX ---	701.88**
				DATE #1 09/30/20
				AMT DUE 701.88
***** 35.053-4-43 *****				
12 Leary Dr/prvt				35.053-4-43 ACCT 1- 74-15.2
35.053-4-43	210 1 Family Res		ENH STAR 41834	
Durkin John R	Brasher Falls 402001	9,400	Brasher Falls School	95,800
Durkin Barbara A	Lot (13) Killarney Point	95,800		
12 Leary Dr	Subdivision			
Brasher Falls, NY 13613-3147	Waterfront (See 1090/367)			
	ACRES 1.10			
	EAST-0384503 NRTH-1750015			
	DEED BOOK 2014 PG-11411			
	FULL MARKET VALUE	122,821		
			TOTAL TAX ---	1,070.03**
				DATE #1 09/30/20
				AMT DUE 1,070.03
*****				

STATE OF NEW YORK  
 COUNTY - St Lawrence  
 SCHOOL - Brasher Falls  
 TOWN - Brasher  
 SWIS - 402000

2 0 2 0 S C H O O L T A X R O L L  
 T A X A B L E SECTION OF THE ROLL - 1  
 OWNERS NAME SEQUENCE  
 UNIFORM PERCENT OF VALUE IS 078.00

PAGE 107  
 VALUATION DATE-JUL 01, 2019  
 TAXABLE STATUS DATE-MAR 01, 2020

TAX MAP PARCEL NUMBER	PROPERTY LOCATION & CLASS	ASSESSMENT	EXEMPTION CODE-----	SCHOOL
CURRENT OWNERS NAME	SCHOOL DISTRICT	LAND	TAX DESCRIPTION	TAXABLE VALUE
CURRENT OWNERS ADDRESS	PARCEL SIZE/GRID COORD	TOTAL	SPECIAL DISTRICTS	TAX AMOUNT
***** 25.001-3-7.2 *****				
25.001-3-7.2	Hopson Rd			BILL 379
Dutch Stacy J	311 Res vac land		Brasher Falls School	97.34
Dutch Dawn M	Brasher Falls 402001	3,800		
122 Hopson Rd	Land Contract 38/258	3,800		
Brasher Falls, NY 13613	.92a			
	FRNT 160.00 DPTH 225.00			
	EAST-0369679 NRTH-1774017			
	DEED BOOK 1999 PG-4977			
	FULL MARKET VALUE	4,872		
			TOTAL TAX ---	97.34**
			DATE #1	09/30/20
			AMT DUE	97.34
***** 25.001-3-7.3 *****				
25.001-3-7.3	122 Hopson Rd			BILL 380
Dutch Stacy J	210 1 Family Res		BAS STAR 41854	24,150
Dutch Dawn M	Brasher Falls 402001	16,600	Brasher Falls School	3,148.23
122 Hopson Rd	155'fr	122,900		
Brasher Falls, NY 13613	ACRES 8.50 BANK8888111			
	EAST-0371175 NRTH-1774018			
	DEED BOOK 1114 PG-199			
	FULL MARKET VALUE	157,564		
			TOTAL TAX ---	2,529.60**
			DATE #1	09/30/20
			AMT DUE	2,529.60
***** 25.001-3-7.4 *****				
25.001-3-7.4	Hopson Rd			BILL 381
Dutch Stacy J	314 Rural vac<10		Brasher Falls School	281.78
Dutch Dawn M	Brasher Falls 402001	11,000		
122 Hopson Rd	Land Contract 38/258	11,000		
Brasher Falls, NY 13613	130'fr			
	ACRES 7.30			
	EAST-0371158 NRTH-1773889			
	DEED BOOK 1999 PG-4977			
	FULL MARKET VALUE	14,103		
			TOTAL TAX ---	281.78**
			DATE #1	09/30/20
			AMT DUE	281.78

STATE OF NEW YORK  
 COUNTY - St Lawrence  
 SCHOOL - Brasher Falls  
 TOWN - Brasher  
 SWIS - 402000

2 0 2 0 S C H O O L T A X R O L L  
 T A X A B L E SECTION OF THE ROLL - 1  
 N A M E S E C T I O N - D  
 UNIFORM PERCENT OF VALUE IS 078.00

PAGE 108  
 VALUATION DATE-JUL 01, 2019  
 TAXABLE STATUS DATE-MAR 01, 2020  
 RPS155/V04/L015  
 CURRENT DATE 8/14/2020

\*\*\* S P E C I A L D I S T R I C T S U M M A R Y \*\*\*

CODE	DISTRICT NAME	TOTAL PARCELS	EXTENSION TYPE	EXTENSION VALUE	AD VALOREM VALUE	EXEMPT AMOUNT	TAXABLE VALUE	TOTAL TAX
------	---------------	---------------	----------------	-----------------	------------------	---------------	---------------	-----------

NO SPECIAL DISTRICTS AT THIS LEVEL

\*\*\* S C H O O L D I S T R I C T S U M M A R Y \*\*\*

CODE	DISTRICT NAME	TOTAL PARCELS	ASSESSED LAND	ASSESSED TOTAL	EXEMPT AMOUNT	TOTAL TAXABLE	TOTAL TAX
					----- STAR AMOUNT	----- STAR TAXABLE	
	Brasher Falls	113	1251,800	5215,400	10,770	5,204,630	
402001					1569,090	3,635,540	93,128.68
	S U B - T O T A L	113	1251,800	5215,400	10,770	5,204,630	
	S U B - T O T A L (CONT)				1569,090	3,635,540	93,128.68
	T O T A L	113	1251,800	5215,400	10,770	5,204,630	
	T O T A L (CONT)				1569,090	3,635,540	93,128.68

\*\*\* S Y S T E M C O D E S S U M M A R Y \*\*\*

NO SYSTEM EXEMPTIONS AT THIS LEVEL

\*\*\* E X E M P T I O N S U M M A R Y \*\*\*

CODE	DESCRIPTION	TOTAL PARCELS	SCHOOL
41804	Aged - Sch	1	9,270
41834	ENH STAR	16	765,440
41854	BAS STAR	34	803,650
42100	Silo	1	1,500
	T O T A L	52	1579,860

STATE OF NEW YORK  
 COUNTY - St Lawrence  
 SCHOOL - Brasher Falls  
 TOWN - Brasher  
 SWIS - 402000

2 0 2 0 S C H O O L T A X R O L L  
 T A X A B L E SECTION OF THE ROLL - 1  
 N A M E S E C T I O N - D  
 UNIFORM PERCENT OF VALUE IS 078.00

PAGE 109  
 VALUATION DATE-JUL 01, 2019  
 TAXABLE STATUS DATE-MAR 01, 2020  
 RPS155/V04/L015  
 CURRENT DATE 8/14/2020

\*\*\* G R A N D T O T A L S \*\*\*

ROLL SEC	DESCRIPTION	TOTAL PARCELS	ASSESSED LAND	ASSESSED TOTAL	EXEMPT AMOUNT ----- STAR AMOUNT	TOTAL TAXABLE ----- STAR TAXABLE	TOTAL TAX
	Brasher Falls Scho		1251,800	5215,400	10,770	5,204,630	
	SPEC DIST TAXES				1569,090	3,635,540	93,128.68
1	TAXABLE	113					93,128.68

STATE OF NEW YORK  
 COUNTY - St Lawrence  
 SCHOOL - Brasher Falls  
 TOWN - Brasher  
 SWIS - 402000

2 0 2 0 S C H O O L T A X R O L L  
 T A X A B L E SECTION OF THE ROLL - 1  
 OWNERS NAME SEQUENCE  
 UNIFORM PERCENT OF VALUE IS 078.00

PAGE 110  
 VALUATION DATE-JUL 01, 2019  
 TAXABLE STATUS DATE-MAR 01, 2020

TAX MAP PARCEL NUMBER	PROPERTY LOCATION & CLASS	ASSESSMENT	EXEMPTION CODE-----	SCHOOL
CURRENT OWNERS NAME	SCHOOL DISTRICT	LAND	TAX DESCRIPTION	TAXABLE VALUE
CURRENT OWNERS ADDRESS	PARCEL SIZE/GRID COORD	TOTAL	SPECIAL DISTRICTS	TAX AMOUNT
***** 27.003-2-29 *****				
27.003-2-29	Cr 55			ACCT 1- 46-11
Eddy Michael J	314 Rural vac<10		Brasher Falls School	5,000
PO Box 211	Brasher Falls 402001	5,000		
Owls Head, NY 12969	FRNT 414.00 DPTH	5,000		
	ACRES 6.50			
	EAST-0408745 NRTH-1760311			
PRIOR OWNER ON 3/01/2020	DEED BOOK 2020 PG-3257			
Barkman Robert A Jr.	FULL MARKET VALUE	6,410		
TOTAL TAX ---				128.08**
				DATE #1 09/30/20
				AMT DUE 128.08
***** 27.003-2-43 *****				
27.003-2-43	CR 55			BILL 383
Eddy Michael J	271 Mfg housings		Brasher Falls School	19,900
PO Box 211	Brasher Falls 402001	7,900		
Owls Head, NY 12969	FRNT 449.00 DPTH 654.00	19,900		
	ACRES 6.30			
	EAST-0408810 NRTH-1759869			
PRIOR OWNER ON 3/01/2020	DEED BOOK 2020 PG-3257			
Barkman Robert A Jr.	FULL MARKET VALUE	25,513		
TOTAL TAX ---				509.76**
				DATE #1 09/30/20
				AMT DUE 509.76
***** 25.028-1-5 *****				
25.028-1-5	1007 Cr 53			ACCT 1- 56- 6
Edwards Cynthia	210 1 Family Res		BAS STAR 41854	24,150
1007 County Route 53	Brasher Falls 402001	5,900	Brasher Falls School	85,300
Brasher Falls, NY 13613	Dave Strack survey 5/9/1	85,300		
	1.09A-0.18A(Highway R.O.W			
	FRNT 243.00 DPTH 198.00			
	EAST-0383129 NRTH-1774610			
	DEED BOOK 00972 PG-00177			
	FULL MARKET VALUE	109,359		
TOTAL TAX ---				1,566.43**
				DATE #1 09/30/20
				AMT DUE 1,566.43
***** 27.030-1-10 *****				
27.030-1-10	Off Cr 55 (Deer River)			ACCT 1- 15- 1
Edwards Joyce F	314 Rural vac<10 - WTRFNT		Brasher Falls School	14,500
385 E 16th St 1C	Brasher Falls 402001	14,500		
Brooklyn, NY 11226	Ritchey River	14,500		
	O'brien Newtown			
	65x49x300x132wfx302			
	ACRES 0.76			
	EAST-0411879 NRTH-1771912			
	DEED BOOK 2008 PG-1839			
	FULL MARKET VALUE	18,590		
TOTAL TAX ---				371.43**
				DATE #1 09/30/20
				AMT DUE 371.43
*****				



STATE OF NEW YORK  
COUNTY - St Lawrence  
SCHOOL - Brasher Falls  
TOWN - Brasher  
SWIS - 402000

2 0 2 0 S C H O O L T A X R O L L  
T A X A B L E SECTION OF THE ROLL - 1  
OWNERS NAME SEQUENCE  
UNIFORM PERCENT OF VALUE IS 078.00

PAGE 111  
VALUATION DATE-JUL 01, 2019  
TAXABLE STATUS DATE-MAR 01, 2020

TAX MAP PARCEL NUMBER	PROPERTY LOCATION & CLASS	ASSESSMENT	EXEMPTION CODE-----	SCHOOL
CURRENT OWNERS NAME	SCHOOL DISTRICT	LAND	TAX DESCRIPTION	TAXABLE VALUE
CURRENT OWNERS ADDRESS	PARCEL SIZE/GRID COORD	TOTAL	SPECIAL DISTRICTS	TAX AMOUNT
***** 12.001-1-4.22 *****				
12.001-1-4.22	Off SH 37C			BILL 386
Edwards Ronn	323 Vacant rural		Brasher Falls School	2,000 51.23
133 Cooper Rd	Brasher Falls 402001	2,000		
Rochester, NY 14617	FRNT 250.00 DPTH 120.00	2,000		
	EAST-0413322 NRTH-1802927			
	DEED BOOK 2018 PG-14361			
	FULL MARKET VALUE	2,564		
TOTAL TAX ---				51.23**
				DATE #1 09/30/20
				AMT DUE 51.23
***** 25.028-1-21 *****				
25.028-1-21	Munson Rd			ACCT 1- 20- 8 BILL 387
Eldridge Donald	314 Rural vac<10		Brasher Falls School	3,700 94.78
Eldridge Virginia	Brasher Falls 402001	3,700		
996 County Route 53	lar	3,700		
Brasher Falls, NY 13613	ACRES 1.20			
	EAST-0382466 NRTH-1774042			
	DEED BOOK 701 PG-00185			
	FULL MARKET VALUE	4,744		
TOTAL TAX ---				94.78**
				DATE #1 09/30/20
				AMT DUE 94.78
***** 25.028-1-15 *****				
25.028-1-15	996 Cr 53, 42,46 Munson Rd			ACCT 1- 20- 9 BILL 388
Eldridge Donald (Trust)	210 1 Family Res		ENH STAR 41834	56,190
Eldridge Virginia(Trust)	Brasher Falls 402001	8,000	Brasher Falls School	70,900 1,816.19
996 County Route 53	Residence/ 2 Trailers	70,900		
Brasher Falls, NY 13613	150x105x60x143x271x259			
	FRNT 143.00 DPTH			
	ACRES 1.30			
	EAST-0383165 NRTH-1774094			
	DEED BOOK 2000 PG-20607			
	FULL MARKET VALUE	90,897		
TOTAL TAX ---				432.19**
				DATE #1 09/30/20
				AMT DUE 432.19
***** 25.002-1-21 *****				
25.002-1-21	921 Cr 53			ACCT 1- 8- 1 BILL 389
Eldridge Donald(Trust)(LU)	120 Field crops		Brasher Falls School	36,400 932.43
Eldridge Virginia(Trust)(LU)	Brasher Falls 402001	21,400		
996 County Route 53	Farm	36,400		
Brasher Falls, NY 13613	ACRES 98.20			
	EAST-0378552 NRTH-1772156			
	DEED BOOK 2000 PG-20607			
	FULL MARKET VALUE	46,667		
TOTAL TAX ---				932.43**
				DATE #1 09/30/20
				AMT DUE 932.43

\*\*\*\*\*



STATE OF NEW YORK  
 COUNTY - St Lawrence  
 SCHOOL - Brasher Falls  
 TOWN - Brasher  
 SWIS - 402000

2 0 2 0 S C H O O L T A X R O L L  
 T A X A B L E SECTION OF THE ROLL - 1  
 OWNERS NAME SEQUENCE  
 UNIFORM PERCENT OF VALUE IS 078.00

PAGE 112  
 VALUATION DATE-JUL 01, 2019  
 TAXABLE STATUS DATE-MAR 01, 2020

TAX MAP PARCEL NUMBER	PROPERTY LOCATION & CLASS	ASSESSMENT	EXEMPTION CODE-----	SCHOOL
CURRENT OWNERS NAME	SCHOOL DISTRICT	LAND	TAX DESCRIPTION	TAXABLE VALUE
CURRENT OWNERS ADDRESS	PARCEL SIZE/GRID COORD	TOTAL	SPECIAL DISTRICTS	TAX AMOUNT
***** 11.003-3-1.1 *****				
11.003-3-1.1	Cr 37 105 Vac farmland		Brasher Falls School	9,500
Eldridge Franklin E	Brasher Falls 402001	9,500		
Eldridge Karolyn M	MAP 2010/12533	9,500		
135 State Highway 37C	FRNT 612.00 DPTH			
Massena, NY 13662	ACRES 22.80			
	EAST-0386354 NRTH-1795169			
	DEED BOOK 2012 PG-3128			
	FULL MARKET VALUE	12,179		
			TOTAL TAX ---	243.35**
			DATE #1	09/30/20
			AMT DUE	243.35
***** 11.003-3-2 *****				
11.003-3-2	Cr 37 322 Rural vac>10		Brasher Falls School	6,400
Eldridge Franklin E	Brasher Falls 402001	6,400		
Eldridge Karolyn M	Subd Lot (5)	6,400		
135 State Highway 37C	11.01a 354'Fr			
Massena, NY 13662	ACRES 11.00			
	EAST-0386799 NRTH-1794700			
	DEED BOOK 2010 PG-1646			
	FULL MARKET VALUE	8,205		
			TOTAL TAX ---	163.94**
			DATE #1	09/30/20
			AMT DUE	163.94
***** 11.003-3-4.1 *****				
11.003-3-4.1	1395 Cr 37 260 Seasonal res		Brasher Falls School	26,600
Eldridge Franklin E	Brasher Falls 402001	19,600		
Eldridge Karolyn M	Subd. Lot (7)	26,600		
135 State Highway 37C	FRNT 300.00 DPTH			
Massena, NY 13662	ACRES 42.40			
	EAST-0387429 NRTH-1794802			
	DEED BOOK 2002 PG-3828			
	FULL MARKET VALUE	34,103		
			TOTAL TAX ---	681.39**
			DATE #1	09/30/20
			AMT DUE	681.39
***** 35.001-2-45.1 *****				
35.001-2-45.1	Off Cr 50 322 Rural vac>10		Brasher Falls School	2,000
Eldridge Patricia I	Brasher Falls 402001	2,000		
PO Box 415	45ar	2,000		
Winthrop, NY 13697	FRNT 267.00 DPTH			
	ACRES 1.40 BANK8888830			
	EAST-0391770 NRTH-1752953			
	DEED BOOK 2003 PG-930			
	FULL MARKET VALUE	2,564		
			TOTAL TAX ---	51.23**
			DATE #1	09/30/20
			AMT DUE	51.23

\*\*\*\*\*

STATE OF NEW YORK  
 COUNTY - St Lawrence  
 SCHOOL - Brasher Falls  
 TOWN - Brasher  
 SWIS - 402000

2 0 2 0 S C H O O L T A X R O L L  
 T A X A B L E SECTION OF THE ROLL - 1  
 OWNERS NAME SEQUENCE  
 UNIFORM PERCENT OF VALUE IS 078.00

PAGE 113  
 VALUATION DATE-JUL 01, 2019  
 TAXABLE STATUS DATE-MAR 01, 2020

TAX MAP PARCEL NUMBER	PROPERTY LOCATION & CLASS	ASSESSMENT	EXEMPTION CODE-----	SCHOOL
CURRENT OWNERS NAME	SCHOOL DISTRICT	LAND	TAX DESCRIPTION	TAXABLE VALUE
CURRENT OWNERS ADDRESS	PARCEL SIZE/GRID COORD	TOTAL	SPECIAL DISTRICTS	TAX AMOUNT
***** 35.053-4-22 *****				
816 Sh 11C				ACCT 1- 33- 5.2 BILL 394
35.053-4-22	210 1 Family Res		BAS STAR 41854	24,150
Eldridge Patricia I	Brasher Falls 402001	6,000	Brasher Falls School	55,200
PO Box 415	118x118x137x117	55,200		
Winthrop, NY 13697	FRNT 118.00 DPTH 118.00			
	ACRES 0.35 BANK8888830			
	EAST-0384727 NRTH-1750702			
	DEED BOOK 1998 PG-10655			
	FULL MARKET VALUE	70,769		
			TOTAL TAX ---	795.38**
			DATE #1	09/30/20
			AMT DUE	795.38
***** 35.053-4-48 *****				
818 SH 11C				ACCT 1- 33- 5.11 BILL 395
35.053-4-48	714 Lite Ind Man - WTRFNT		Business I 47610	1,500
Eldridge Patricia I	Brasher Falls 402001	29,400	Brasher Falls School	118,400
PO Box 415	Split 5/2012	119,900		
Winthrop, NY 13697	Also See 1998/16073 R.o.w			
	Also See 1028/1138			
	ACRES 20.70			
	EAST-0385991 NRTH-1750082			
	DEED BOOK 2001 PG-17178			
	FULL MARKET VALUE	153,718		
			TOTAL TAX ---	3,032.96**
			DATE #1	09/30/20
			AMT DUE	3,032.96
***** 11.003-2-27.2 *****				
1109 Maple Ridge Rd				BILL 396
11.003-2-27.2	240 Rural res		Brasher Falls School	45,000
Eldridge Revocabl Living Trust	Brasher Falls 402001	11,000		
996 County Route 53	FRNT 1021.00 DPTH	45,000		
Brasher Falls, NY 13613	ACRES 14.20			
	EAST-0391160 NRTH-1793637			
	DEED BOOK 2013 PG-4187			
	FULL MARKET VALUE	57,692		
			TOTAL TAX ---	1,152.73**
			DATE #1	09/30/20
			AMT DUE	1,152.73
***** 26.002-1-10.11 *****				
Off McCarthy Rd				ACCT 1- 33- 9 BILL 397
26.002-1-10.11	910 Priv forest		Brasher Falls School	2,400
Ellis Julia	Brasher Falls 402001	2,400		
PO Box 522	ACRES 11.70	2,400		
Parishville, NY 13672-0522	EAST-0400750 NRTH-1771370			
	DEED BOOK 2016 PG-13626			
	FULL MARKET VALUE	3,077		
			TOTAL TAX ---	61.48**
			DATE #1	09/30/20
			AMT DUE	61.48
*****				

STATE OF NEW YORK  
 COUNTY - St Lawrence  
 SCHOOL - Brasher Falls  
 TOWN - Brasher  
 SWIS - 402000

2 0 2 0 S C H O O L T A X R O L L  
 T A X A B L E SECTION OF THE ROLL - 1  
 OWNERS NAME SEQUENCE  
 UNIFORM PERCENT OF VALUE IS 078.00

PAGE 114  
 VALUATION DATE-JUL 01, 2019  
 TAXABLE STATUS DATE-MAR 01, 2020

TAX MAP PARCEL NUMBER	PROPERTY LOCATION & CLASS	ASSESSMENT	EXEMPTION CODE-----	SCHOOL
CURRENT OWNERS NAME	SCHOOL DISTRICT	LAND	TAX DESCRIPTION	TAXABLE VALUE
CURRENT OWNERS ADDRESS	PARCEL SIZE/GRID COORD	TOTAL	SPECIAL DISTRICTS	TAX AMOUNT
*****				
35.046-2-1	23 Vice Rd			35.046-2-1
Ellis Sharon	210 1 Family Res		ENH STAR 41834	ACCT 1- 14- 4
23 Vice Rd	Brasher Falls 402001	6,700	Brasher Falls School	BILL 398
Brasher Falls, NY 13613	FRNT 100.00 DPTH 175.00	60,000		56,190
	ACRES 0.33			1,536.97
	EAST-0388059 NRTH-1753214			
	DEED BOOK 2003 PG-23049			
	FULL MARKET VALUE	76,923		
			TOTAL TAX ---	152.97**
			DATE #1	09/30/20
			AMT DUE	152.97
*****				
35.046-2-5	Vice Rd			35.046-2-5
Ellis Sharon	311 Res vac land		Brasher Falls School	ACCT 1- 43- 9.2
23 Vice Rd	Brasher Falls 402001	6,700		BILL 399
Brasher Falls, NY 13613	FRNT 100.00 DPTH 175.00	6,700		171.63
	EAST-0388051 NRTH-1753305			
	DEED BOOK 2003 PG-23049			
	FULL MARKET VALUE	8,590		
			TOTAL TAX ---	171.63**
			DATE #1	09/30/20
			AMT DUE	171.63
*****				
35.053-4-4.1	Union St			35.053-4-4.1
Emburey Marshall	311 Res vac land		Brasher Falls School	ACCT 1- 4- 1.1
Emburey Janet Demers-	Brasher Falls 402001	6,600		BILL 400
7285 State Highway 56	ACRES 1.00	6,600		169.07
Norwood, NY 13668	EAST-0386070 NRTH-1751492			
	DEED BOOK 2016 PG-729			
	FULL MARKET VALUE	8,462		
			TOTAL TAX ---	169.07**
			DATE #1	09/30/20
			AMT DUE	169.07
*****				
34.060-1-7	161 Buck Av			34.060-1-7
Emerson Chad J	210 1 Family Res		Brasher Falls School	ACCT 1- 40- 4
231 Sweeney Rd	Brasher Falls 402001	10,700		BILL 401
Potsdam, NY 13676	7.75ar	48,900		1,252.63
	ACRES 7.10			
	EAST-0384076 NRTH-1751063			
	DEED BOOK 2002 PG-12482			
	FULL MARKET VALUE	62,692		
			TOTAL TAX ---	1,252.63**
			DATE #1	09/30/20
			AMT DUE	1,252.63
*****				

STATE OF NEW YORK  
 COUNTY - St Lawrence  
 SCHOOL - Brasher Falls  
 TOWN - Brasher  
 SWIS - 402000

2 0 2 0 S C H O O L T A X R O L L  
 T A X A B L E SECTION OF THE ROLL - 1  
 OWNERS NAME SEQUENCE  
 UNIFORM PERCENT OF VALUE IS 078.00

PAGE 115  
 VALUATION DATE-JUL 01, 2019  
 TAXABLE STATUS DATE-MAR 01, 2020

TAX MAP PARCEL NUMBER	PROPERTY LOCATION & CLASS	ASSESSMENT	EXEMPTION CODE-----	SCHOOL
CURRENT OWNERS NAME	SCHOOL DISTRICT	LAND	TAX DESCRIPTION	TAXABLE VALUE
CURRENT OWNERS ADDRESS	PARCEL SIZE/GRID COORD	TOTAL	SPECIAL DISTRICTS	TAX AMOUNT
*****				
26.004-1-10.2	1034 Cr 50			26.004-1-10.2 *****
26.004-1-10.2	210 1 Family Res		BAS STAR 41854	BILL 402
Emlaw Michael A	Brasher Falls 402001	14,000	Brasher Falls School	24,150
Travers Ashley M	FRNT 287.00 DPTH 740.00	124,200		3,181.53
1034 County Route 50	ACRES 9.50 BANK8888869			
Brasher Falls, NY 13613	EAST-0407297 NRTH-1764873			
	DEED BOOK 2014 PG-16366			
	FULL MARKET VALUE	159,231		
			TOTAL TAX ---	2,562.90**
			DATE #1	09/30/20
			AMT DUE	2,562.90
*****				
19.003-1-18.1	178 Lalonde Rd/Abandoned			19.003-1-18.1 *****
19.003-1-18.1	910 Priv forest - WTRFNT		Brasher Falls School	ACCT 1- 36- 9 BILL 403
Esch Dennis	Brasher Falls 402001	85,900		85,900 2,200.43
2006 N 101st Cir	Split 3/2011	85,900		
Omaha, NE 68134	Sheppard survey 5/2010			
	Parcel A - 248.01A			
	FRNT 1628.00 DPTH			
	ACRES 248.00			
	EAST-0409778 NRTH-1779795			
	DEED BOOK 2018 PG-14444			
	FULL MARKET VALUE	110,128		
			TOTAL TAX ---	2,200.43**
			DATE #1	09/30/20
			AMT DUE	2,200.43
*****				
19.003-1-18.2	Off LaLonde Rd(Abandoned)			19.003-1-18.2 *****
19.003-1-18.2	910 Priv forest - WTRFNT		Brasher Falls School	BILL 404
Esch Dennis	Brasher Falls 402001	16,000		409.86
2006 N 101st Cir	Created 3/2011	16,000		
Omaha, NE 68134	Sheppard survey 5/2010			
	Parcel E - 21.06A **S/I/			
	FRNT 3259.00 DPTH 286.00			
	ACRES 21.10			
	EAST-0408834 NRTH-1777915			
	DEED BOOK 2018 PG-14451			
	FULL MARKET VALUE	20,513		
			TOTAL TAX ---	409.86**
			DATE #1	09/30/20
			AMT DUE	409.86
*****				

STATE OF NEW YORK  
 COUNTY - St Lawrence  
 SCHOOL - Brasher Falls  
 TOWN - Brasher  
 SWIS - 402000

2 0 2 0 S C H O O L T A X R O L L  
 T A X A B L E SECTION OF THE ROLL - 1  
 OWNERS NAME SEQUENCE  
 UNIFORM PERCENT OF VALUE IS 078.00

PAGE 116  
 VALUATION DATE-JUL 01, 2019  
 TAXABLE STATUS DATE-MAR 01, 2020

TAX MAP PARCEL NUMBER	PROPERTY LOCATION & CLASS	ASSESSMENT	EXEMPTION CODE-----	SCHOOL
CURRENT OWNERS NAME	SCHOOL DISTRICT	LAND	TAX DESCRIPTION	TAXABLE VALUE
CURRENT OWNERS ADDRESS	PARCEL SIZE/GRID COORD	TOTAL	SPECIAL DISTRICTS	TAX AMOUNT
*****				
19.003-1-18.3	Off LaLonde Rd(Abandoned)			19.003-1-18.3 *****
Esch Dennis	910 Priv forest - WTRFNT		Brasher Falls School	13,000
2006 N 101st Cir	Brasher Falls 402001	13,000		
Omaha, NE 68134	Created 3/2011	13,000		
	Sheppard survey 5/2010			
	Parcel B - 11.01A ** S/I			
	FRNT 3156.00 DPTH 153.00			
	ACRES 11.00			
	EAST-0408892 NRTH-1777703			
	DEED BOOK 2018 PG-14452			
	FULL MARKET VALUE	16,667		
			TOTAL TAX ---	333.01**
				DATE #1 09/30/20
				AMT DUE 333.01
*****				
19.003-1-18.4	Off LaLonde Rd(Abandoned)			19.003-1-18.4 *****
Esch Dennis	910 Priv forest - WTRFNT		Brasher Falls School	24,700
2006 N 101st Cir	Brasher Falls 402001	24,700		
Omaha, NE 68134	Created 3/2011	24,700		
	Sheppard survey 5/2010			
	Parcel C - 50.04A ** S/I			
	FRNT 3127.00 DPTH			
	ACRES 50.00			
	EAST-0409009 NRTH-1777396			
	DEED BOOK 2018 PG-14454			
	FULL MARKET VALUE	31,667		
			TOTAL TAX ---	632.72**
				DATE #1 09/30/20
				AMT DUE 632.72
*****				
25.004-2-39.2	CR 53			25.004-2-39.2 *****
Euto Jeremy J	314 Rural vac<10 - WTRFNT		Brasher Falls School	8,800
1008 The Lane	Brasher Falls 402001	8,800		
Skaneateles, NY 13152	Created 2/2017	8,800		
	8.60A(D)			
	356'RFx1206x402'WFx1122			
	FRNT 402.00 DPTH			
	ACRES 8.60			
	EAST-0380026 NRTH-1763116			
	DEED BOOK 2017 PG-2696			
	FULL MARKET VALUE	11,282		
			TOTAL TAX ---	225.42**
				DATE #1 09/30/20
				AMT DUE 225.42
*****				

STATE OF NEW YORK  
 COUNTY - St Lawrence  
 SCHOOL - Brasher Falls  
 TOWN - Brasher  
 SWIS - 402000

2 0 2 0 S C H O O L T A X R O L L  
 T A X A B L E SECTION OF THE ROLL - 1  
 OWNERS NAME SEQUENCE  
 UNIFORM PERCENT OF VALUE IS 078.00

PAGE 117  
 VALUATION DATE-JUL 01, 2019  
 TAXABLE STATUS DATE-MAR 01, 2020

TAX MAP PARCEL NUMBER	PROPERTY LOCATION & CLASS	ASSESSMENT	EXEMPTION CODE-----	SCHOOL
CURRENT OWNERS NAME	SCHOOL DISTRICT	LAND	TAX DESCRIPTION	TAXABLE VALUE
CURRENT OWNERS ADDRESS	PARCEL SIZE/GRID COORD	TOTAL	SPECIAL DISTRICTS	TAX AMOUNT
*****				
11.003-2-20	1074 Maple Ridge Rd			11.003-2-20 *****
Evans Matthew (LC)	270 Mfg housing - WTRFNT		BAS STAR 41854	ACCT 1- 6- 8 BILL 408
Evans Laura (LC)	Brasher Falls 402001	15,400	Brasher Falls School	24,150
1074 Maple Ridge Rd	FRNT 150.00 DPTH 285.00	44,400		1,137.36
Brasher Falls, NY 13613	EAST-0390855 NRTH-1792235			
	DEED BOOK 1053 PG-00520			
	FULL MARKET VALUE	56,923		
			TOTAL TAX ---	518.73**
				DATE #1 09/30/20
				AMT DUE 518.73
*****				
35.001-2-19	10 Burns Rd Ext/abandoned			35.001-2-19 *****
Exware Frederick M	260 Seasonal res		Brasher Falls School	BILL 409
Pickering Jayne M	Brasher Falls 402001	7,200		2,039.05
PO Box 243	3.0a (D)	79,600		
Brasher Falls, NY 13613	FRNT 650.00 DPTH			
	ACRES 3.40			
	EAST-0392903 NRTH-1753721			
	DEED BOOK 2006 PG-8711			
	FULL MARKET VALUE	102,051		
			TOTAL TAX ---	2,039.05**
				DATE #1 09/30/20
				AMT DUE 2,039.05
*****				

STATE OF NEW YORK  
 COUNTY - St Lawrence  
 SCHOOL - Brasher Falls  
 TOWN - Brasher  
 SWIS - 402000

2020 SCHOOL TAX ROLL  
 TAXABLE SECTION OF THE ROLL - 1  
 NAME SECTION - E  
 UNIFORM PERCENT OF VALUE IS 078.00

PAGE 118  
 VALUATION DATE-JUL 01, 2019  
 TAXABLE STATUS DATE-MAR 01, 2020  
 RPS155/V04/L015  
 CURRENT DATE 8/14/2020

\*\*\* SPECIAL DISTRICT SUMMARY \*\*\*

CODE	DISTRICT NAME	TOTAL PARCELS	EXTENSION TYPE	EXTENSION VALUE	AD VALOREM VALUE	EXEMPT AMOUNT	TAXABLE VALUE	TOTAL TAX
------	---------------	---------------	----------------	-----------------	------------------	---------------	---------------	-----------

NO SPECIAL DISTRICTS AT THIS LEVEL

\*\*\* SCHOOL DISTRICT SUMMARY \*\*\*

CODE	DISTRICT NAME	TOTAL PARCELS	ASSESSED LAND	ASSESSED TOTAL	EXEMPT AMOUNT	TOTAL TAXABLE	TOTAL TAX
					----- STAR AMOUNT	----- STAR TAXABLE	
402001	Brasher Falls	28	370,400	1023,500	1,500	1,022,000	
					208,980	813,020	20,826.46
	S U B - T O T A L	28	370,400	1023,500	1,500	1,022,000	
	S U B - T O T A L (CONT)				208,980	813,020	20,826.46
	T O T A L	28	370,400	1023,500	1,500	1,022,000	
	T O T A L (CONT)				208,980	813,020	20,826.46

\*\*\* SYSTEM CODES SUMMARY \*\*\*

NO SYSTEM EXEMPTIONS AT THIS LEVEL

\*\*\* EXEMPTION SUMMARY \*\*\*

CODE	DESCRIPTION	TOTAL PARCELS	SCHOOL
41834	ENH STAR	2	112,380
41854	BAS STAR	4	96,600
47610	Business I	1	1,500
	T O T A L	7	210,480



STATE OF NEW YORK  
 COUNTY - St Lawrence  
 SCHOOL - Brasher Falls  
 TOWN - Brasher  
 SWIS - 402000

2020 SCHOOL TAX ROLL  
 TAXABLE SECTION OF THE ROLL - 1  
 NAME SECTION - E  
 UNIFORM PERCENT OF VALUE IS 078.00

PAGE 119  
 VALUATION DATE-JUL 01, 2019  
 TAXABLE STATUS DATE-MAR 01, 2020  
 RPS155/V04/L015  
 CURRENT DATE 8/14/2020

\*\*\* GRAND TOTALS \*\*\*

ROLL SEC	DESCRIPTION	TOTAL PARCELS	ASSESSED LAND	ASSESSED TOTAL	EXEMPT AMOUNT ----- STAR AMOUNT	TOTAL TAXABLE ----- STAR TAXABLE	TOTAL TAX
	Brasher Falls Scho		370,400	1023,500	1,500	1,022,000	
	SPEC DIST TAXES				208,980	813,020	20,826.46
1	TAXABLE	28					20,826.46

STATE OF NEW YORK  
COUNTY - St Lawrence  
SCHOOL - Brasher Falls  
TOWN - Brasher  
SWIS - 402000

2 0 2 0 S C H O O L T A X R O L L  
T A X A B L E SECTION OF THE ROLL - 1  
OWNERS NAME SEQUENCE  
UNIFORM PERCENT OF VALUE IS 078.00

PAGE 120  
VALUATION DATE-JUL 01, 2019  
TAXABLE STATUS DATE-MAR 01, 2020

TAX MAP PARCEL NUMBER	PROPERTY LOCATION & CLASS	ASSESSMENT	EXEMPTION CODE-----	SCHOOL
CURRENT OWNERS NAME	SCHOOL DISTRICT	LAND	TAX DESCRIPTION	TAXABLE VALUE
CURRENT OWNERS ADDRESS	PARCEL SIZE/GRID COORD	TOTAL	SPECIAL DISTRICTS	TAX AMOUNT
*****				
36.001-1-33	1214 Cr 55			36.001-1-33
Falter Matt J (LC)	210 1 Family Res		Brasher Falls School	48,800
Falter Lisa M (LC)	Brasher Falls 402001	7,900		ACCT 1- 11-10
1214 County Route 55	3ar	48,800		BILL 410
Brasher Falls, NY 13613	ACRES 2.90			
	EAST-0410181 NRTH-1753716			
	DEED BOOK 2004 PG-18203			
	FULL MARKET VALUE	62,564		
			TOTAL TAX ---	1,250.07**
			DATE #1	09/30/20
			AMT DUE	1,250.07
*****				
18.001-1-3.3	997 Maple Ridge Rd			18.001-1-3.3
Fayette Christopher P	270 Mfg housing		BAS STAR 41854	
Fayette Karen J	Brasher Falls 402001	6,700	Brasher Falls School	62,400
997 Maple Ridge Rd	Parcel (D)	62,400		
Brasher Falls, NY 13613	FRNT 210.00 DPTH 211.00			
	EAST-0389519 NRTH-1790885			
	DEED BOOK 2002 PG-14612			
	FULL MARKET VALUE	80,000		
			TOTAL TAX ---	979.82**
			DATE #1	09/30/20
			AMT DUE	979.82
*****				
25.004-4-12.13	935 West Mahoney Rd			25.004-4-12.13
Fedonick Bryan	314 Rural vac<10		Brasher Falls School	13,500
Fedonick Jamie	Brasher Falls 402001	13,500		
552 Mahoney Rd	FRNT 200.00 DPTH	13,500		
Brasher Falls, NY 13613	ACRES 6.70			
	EAST-0377087 NRTH-1767815			
	DEED BOOK 2020 PG-6594			
	FULL MARKET VALUE	17,308		
PRIOR OWNER ON 3/01/2020			TOTAL TAX ---	345.82**
Jenkins Arnold			DATE #1	09/30/20
			AMT DUE	345.82
*****				
35.053-5-8	989 SH 11C			35.053-5-8
Fefee Arnold	312 Vac w/imprv		Brasher Falls School	3,700
PO Box 125	Brasher Falls 402001	3,600		ACCT 1- 58- 5.11
Potsdam, NY 13676-0125	FRNT 109.00 DPTH	3,700		BILL 413
	ACRES 1.20			
	EAST-0387192 NRTH-1751570			
	DEED BOOK 2013 PG-15254			
	FULL MARKET VALUE	4,744		
			TOTAL TAX ---	94.78**
			DATE #1	09/30/20
			AMT DUE	94.78
*****				

STATE OF NEW YORK  
 COUNTY - St Lawrence  
 SCHOOL - Brasher Falls  
 TOWN - Brasher  
 SWIS - 402000

2 0 2 0 S C H O O L T A X R O L L  
 T A X A B L E SECTION OF THE ROLL - 1  
 OWNERS NAME SEQUENCE  
 UNIFORM PERCENT OF VALUE IS 078.00

PAGE 121  
 VALUATION DATE-JUL 01, 2019  
 TAXABLE STATUS DATE-MAR 01, 2020

TAX MAP PARCEL NUMBER	PROPERTY LOCATION & CLASS	ASSESSMENT	EXEMPTION CODE-----	SCHOOL
CURRENT OWNERS NAME	SCHOOL DISTRICT	LAND	TAX DESCRIPTION	TAXABLE VALUE
CURRENT OWNERS ADDRESS	PARCEL SIZE/GRID COORD	TOTAL	SPECIAL DISTRICTS	TAX AMOUNT
*****				18.069-1-6 *****
18.069-1-6	28 Stewart Ln/prvt			BILL 414
Felix Lesa	270 Mfg housing - WTRFNT		Brasher Falls School	947.80
376 State Highway 420	Brasher Falls 402001	11,700		
Winthrop, NY 13697	120x264x86'wfx274	37,000		
	FRNT 86.00 DPTH 269.00			
	EAST-0386920 NRTH-1778626			
	DEED BOOK 2016 PG-14938			
	FULL MARKET VALUE	47,436		
TOTAL TAX ---				947.80**
				DATE #1 09/30/20
				AMT DUE 947.80
*****				18.001-2-23.2 *****
18.001-2-23.2	1630 CR 53			BILL 415
Fenn William	311 Res vac land		Brasher Falls School	76.85
Kennett Sandra	Brasher Falls 402001	3,000		
24 Hough Rd	FRNT 100.00 DPTH 614.00	3,000		
Massena, NY 13662	ACRES 1.40			
	EAST-0392333 NRTH-1787227			
	DEED BOOK 2008 PG-20401			
	FULL MARKET VALUE	3,846		
TOTAL TAX ---				76.85**
				DATE #1 09/30/20
				AMT DUE 76.85
*****				25.004-2-24 *****
25.004-2-24	600 Cr 53			BILL 416
Fennell Daniel M	281 Multiple res - WTRFNT		ENH STAR 41834	56,190
600 County Route 53	Brasher Falls 402001	34,700	Brasher Falls School	3,324.98
Brasher Falls, NY 13613	509.54' WF	129,800		
	75ar Farm			
	ACRES 74.30 BANK8888830			
	EAST-0377724 NRTH-1764681			
	DEED BOOK 1998 PG-8188			
	FULL MARKET VALUE	166,410		
TOTAL TAX ---				1,940.98**
				DATE #1 09/30/20
				AMT DUE 1,940.98
*****				18.001-1-23 *****
18.001-1-23	1043 Maple Ridge Rd			BILL 417
Fertig John L (LU)	270 Mfg housing		ENH STAR 41834	53,900
1043 Maple Ridge Rd	Brasher Falls 402001	5,000	Brasher Falls School	1,380.71
Brasher Falls, NY 13613	Trailer/garage	53,900		
	100x200x200x198(d)			
	FRNT 100.00 DPTH 200.00			
	EAST-0390141 NRTH-1791753			
	DEED BOOK 2016 PG-10377			
	FULL MARKET VALUE	69,103		
TOTAL TAX ---				0.00**
*****				*****

STATE OF NEW YORK  
 COUNTY - St Lawrence  
 SCHOOL - Brasher Falls  
 TOWN - Brasher  
 SWIS - 402000

2 0 2 0 S C H O O L T A X R O L L  
 T A X A B L E SECTION OF THE ROLL - 1  
 OWNERS NAME SEQUENCE  
 UNIFORM PERCENT OF VALUE IS 078.00

PAGE 122  
 VALUATION DATE-JUL 01, 2019  
 TAXABLE STATUS DATE-MAR 01, 2020

TAX MAP PARCEL NUMBER	PROPERTY LOCATION & CLASS	ASSESSMENT	EXEMPTION CODE-----	SCHOOL
CURRENT OWNERS NAME	SCHOOL DISTRICT	LAND	TAX DESCRIPTION	TAXABLE VALUE
CURRENT OWNERS ADDRESS	PARCEL SIZE/GRID COORD	TOTAL	SPECIAL DISTRICTS	TAX AMOUNT
***** 11.003-3-19 *****				
11.003-3-19	973 Maple Ridge Rd			BILL 418
Fetterley Eric E	270 Mfg housing		Brasher Falls School	2,415.61
Fetterley Mary E	Brasher Falls 402001	30,700		
973 Maple Ridge Rd	Parcel (B) 84.85A(d)	94,300		
Brasher Falls, NY 13613-4247	449'fr			
	ACRES 83.90 BANK8888293			
	EAST-0388700 NRTH-1791355			
	DEED BOOK 2014 PG-13962			
	FULL MARKET VALUE	120,897		
TOTAL TAX ---				2,415.61**
				DATE #1 09/30/20
				AMT DUE 2,415.61
***** 18.001-1-2 *****				
18.001-1-2	951 Maple Ridge Rd			BILL 419
Fetterley Richard	210 1 Family Res		ENH STAR 41834	56,190
Fetterley Ina	Brasher Falls 402001	5,300	Brasher Falls School	2,113.33
951 Maple Ridge Rd	132x165 See 1038/972	82,500		
Brasher Falls, NY 13613	FRNT 132.00 DPTH 165.00			
	ACRES 0.50			
	EAST-0388402 NRTH-1790753			
	DEED BOOK 1038 PG-00974			
	FULL MARKET VALUE	105,769		
TOTAL TAX ---				729.33**
				DATE #1 09/30/20
				AMT DUE 729.33
***** 11.003-3-20 *****				
11.003-3-20	Maple Ridge Rd			BILL 420
Fetterley Richard E	312 Vac w/imprv		Brasher Falls School	765.92
Fetterley Ina	Brasher Falls 402001	9,900		
951 Maple Ridge Rd	Parcel (A)	29,900		
Brasher Falls, NY 13613	213'fr			
	ACRES 17.20			
	EAST-0387725 NRTH-1791664			
	DEED BOOK 2002 PG-14613			
	FULL MARKET VALUE	38,333		
TOTAL TAX ---				765.92**
				DATE #1 09/30/20
				AMT DUE 765.92
***** 18.001-1-3.1 *****				
18.001-1-3.1	Maple Ridge Rd			BILL 421
Fetterley Richard E	314 Rural vac<10		Brasher Falls School	89.66
Fetterley Ina J	Brasher Falls 402001	3,500		
951 Maple Ridge Rd	211x210x211x189	3,500		
Brasher Falls, NY 13613	FRNT 211.00 DPTH 200.00			
	EAST-0389688 NRTH-1791002			
	DEED BOOK 2002 PG-14609			
	FULL MARKET VALUE	4,487		
TOTAL TAX ---				89.66**
				DATE #1 09/30/20
				AMT DUE 89.66



STATE OF NEW YORK  
 COUNTY - St Lawrence  
 SCHOOL - Brasher Falls  
 TOWN - Brasher  
 SWIS - 402000

2 0 2 0 S C H O O L T A X R O L L  
 T A X A B L E SECTION OF THE ROLL - 1  
 OWNERS NAME SEQUENCE  
 UNIFORM PERCENT OF VALUE IS 078.00

PAGE 123  
 VALUATION DATE-JUL 01, 2019  
 TAXABLE STATUS DATE-MAR 01, 2020

TAX MAP PARCEL NUMBER	PROPERTY LOCATION & CLASS	ASSESSMENT	EXEMPTION CODE-----	SCHOOL
CURRENT OWNERS NAME	SCHOOL DISTRICT	LAND	TAX DESCRIPTION	TAXABLE VALUE
CURRENT OWNERS ADDRESS	PARCEL SIZE/GRID COORD	TOTAL	SPECIAL DISTRICTS	TAX AMOUNT
***** 18.001-1-3.4 *****				
18.001-1-3.4	Maple Ridge Rd 314 Rural vac<10		Brasher Falls School	5,300
Fetterley Terry B	Brasher Falls 402001	5,300		
994 Maple Ridge Rd	322x192x334x211	5,300		
Brasher Falls, NY 13613	ACRES 1.40 EAST-0389311 NRTH-1790781 DEED BOOK 2002 PG-14611 FULL MARKET VALUE	6,795		
TOTAL TAX ---				135.77**
				DATE #1 09/30/20
				AMT DUE 135.77
***** 18.001-1-18 *****				
18.001-1-18	994 Maple Ridge Rd 210 1 Family Res - WTRFNT		BAS STAR 41854	
Fetterley Terry B	Brasher Falls 402001	14,700	Brasher Falls School	81,200
994 Maple Ridge Rd	255'fr Ft	81,200		
Brasher Falls, NY 13613	ACRES 1.70 EAST-0389451 NRTH-1790509 DEED BOOK 1998 PG-14077 FULL MARKET VALUE	104,103		
TOTAL TAX ---				1,461.40**
				DATE #1 09/30/20
				AMT DUE 1,461.40
***** 18.001-1-19 *****				
18.001-1-19	Maple Ridge Rd 314 Rural vac<10 - WTRFNT		Brasher Falls School	3,000
Fetterley Terry B	Brasher Falls 402001	3,000		
994 Maple Ridge Rd	2.86d 818'Fr	3,000		
Brasher Falls, NY 13613	ACRES 1.60 EAST-0388866 NRTH-1790615 DEED BOOK 2008 PG-4940 FULL MARKET VALUE	3,846		
TOTAL TAX ---				76.85**
				DATE #1 09/30/20
				AMT DUE 76.85
***** 19.003-1-21 *****				
19.003-1-21	Keenan Rd 314 Rural vac<10		Brasher Falls School	5,500
Fetterly Jason	Brasher Falls 402001	5,500		
21 Jenner Rd	6.30	5,500		
Lisbon, NY 13658	ACRES 6.10 EAST-0411011 NRTH-1783468 DEED BOOK 2016 PG-13214 FULL MARKET VALUE	7,051		
TOTAL TAX ---				140.89**
				DATE #1 09/30/20
				AMT DUE 140.89

\*\*\*\*\*

STATE OF NEW YORK  
 COUNTY - St Lawrence  
 SCHOOL - Brasher Falls  
 TOWN - Brasher  
 SWIS - 402000

2 0 2 0 S C H O O L T A X R O L L  
 T A X A B L E SECTION OF THE ROLL - 1  
 OWNERS NAME SEQUENCE  
 UNIFORM PERCENT OF VALUE IS 078.00

PAGE 124  
 VALUATION DATE-JUL 01, 2019  
 TAXABLE STATUS DATE-MAR 01, 2020

TAX MAP PARCEL NUMBER	PROPERTY LOCATION & CLASS	ASSESSMENT	EXEMPTION CODE-----	SCHOOL
CURRENT OWNERS NAME	SCHOOL DISTRICT	LAND	TAX DESCRIPTION	TAXABLE VALUE
CURRENT OWNERS ADDRESS	PARCEL SIZE/GRID COORD	TOTAL	SPECIAL DISTRICTS	TAX AMOUNT
***** 35.001-2-30.1 *****				
158 Cr 50				ACCT 1- 74-10 BILL 426
35.001-2-30.1	240 Rural res		Brasher Falls School	59,800 1,531.85
Fick Thomas J	Brasher Falls 402001	15,100		
Coppola Deborah L	Also See 1031/385	59,800		
8 S Colonial Hts	127'fr			
Troy, NY 12180-8420	FRNT 131.00 DPTH			
	ACRES 18.80			
	EAST-0391176 NRTH-1752306			
	DEED BOOK 2004 PG-16437			
	FULL MARKET VALUE	76,667		
TOTAL TAX ---				1,531.85**
				DATE #1 09/30/20
				AMT DUE 1,531.85
***** 35.054-1-14 *****				
7 West St				ACCT 1- 23-13.1 BILL 427
35.054-1-14	210 1 Family Res		ENH STAR 41834	56,190
Foisy Hector	Brasher Falls 402001	5,000	Brasher Falls School	71,400 1,829.00
Foisy Joanne	150x75x25x75x175x150	71,400		
7 West St	FRNT 150.00 DPTH 150.00			
Brasher Falls, NY 13613	EAST-0387576 NRTH-1751368			
	DEED BOOK 1999 PG-12917			
	FULL MARKET VALUE	91,538		
TOTAL TAX ---				445.00**
				DATE #1 09/30/20
				AMT DUE 445.00
***** 36.001-4-12 *****				
53 Burke Delosh Rd				BILL 428
36.001-4-12	270 Mfg housing - WTRFNT		BAS STAR 41854	20,500
Foote Frances Ann	Brasher Falls 402001	16,500	Brasher Falls School	20,500 525.13
53 Burke Delosh Rd	20.23a(d) 700'Fr	20,500		
Brasher Falls, NY 13613	ACRES 20.20			
	EAST-0410856 NRTH-1755857			
	DEED BOOK 1024 PG-00519			
	FULL MARKET VALUE	26,282		
TOTAL TAX ---				0.00**
***** 25.003-5-1 *****				
735 West Mahoney Rd				BILL 429
25.003-5-1	311 Res vac land		Brasher Falls School	7,400 189.56
Forbes Dewitt G	Brasher Falls 402001	7,400		
6 Stearns St	540'fr	7,400		
Massena, NY 13662-3143	ACRES 6.70			
	EAST-0371872 NRTH-1765708			
	DEED BOOK 1091 PG-573			
	FULL MARKET VALUE	9,487		
TOTAL TAX ---				189.56**
				DATE #1 09/30/20
				AMT DUE 189.56

\*\*\*\*\*

STATE OF NEW YORK  
COUNTY - St Lawrence  
SCHOOL - Brasher Falls  
TOWN - Brasher  
SWIS - 402000

2 0 2 0 S C H O O L T A X R O L L  
T A X A B L E SECTION OF THE ROLL - 1  
OWNERS NAME SEQUENCE  
UNIFORM PERCENT OF VALUE IS 078.00

PAGE 125  
VALUATION DATE-JUL 01, 2019  
TAXABLE STATUS DATE-MAR 01, 2020

TAX MAP PARCEL NUMBER	PROPERTY LOCATION & CLASS	ASSESSMENT	EXEMPTION CODE-----	SCHOOL
CURRENT OWNERS NAME	SCHOOL DISTRICT	LAND	TAX DESCRIPTION	TAXABLE VALUE
CURRENT OWNERS ADDRESS	PARCEL SIZE/GRID COORD	TOTAL	SPECIAL DISTRICTS	TAX AMOUNT
***** 25.004-2-36 *****				
25.004-2-36	761 West Mahoney Rd			ACCT 1- 22- 4 BILL 430
Forbes Robert W	240 Rural res		BAS STAR 41854	24,150
761 West Mahoney Rd	Brasher Falls 402001	50,400	Brasher Falls School	130,200 3,335.23
Brasher Falls, NY 13613	Plot revised 3/2013	130,200		
	200.07A - Remains			
	ACRES 179.40			
	EAST-0373083 NRTH-1764841			
	DEED BOOK 1114 PG-1124			
	FULL MARKET VALUE	166,923		
			TOTAL TAX ---	2,716.60**
			DATE #1	09/30/20
			AMT DUE	2,716.60
***** 11.002-2-30 *****				
11.002-2-30	316 North Rd			ACCT 1- 51- 9.1 BILL 431
Ford Ana K	210 1 Family Res		Brasher Falls School	124,500 3,189.21
David Donald R	Brasher Falls 402001	15,000		
36 David Ln	195x242x195x242	124,500		
Akwasasne, NY 13655	FRNT 195.00 DPTH 242.00			
	ACRES 1.00 BANK8888830			
	EAST-0403809 NRTH-1801461			
	DEED BOOK 2020 PG-18			
	FULL MARKET VALUE	159,615		
			TOTAL TAX ---	3,189.21**
			DATE #1	09/30/20
			AMT DUE	3,189.21
***** 11.004-1-36 *****				
11.004-1-36	1055 Sh 37C			ACCT 1- 38-13.2 BILL 432
Forkey (Estate) Maurice J	240 Rural res - WTRFNT		Brasher Falls School	35,200 901.69
1055 State Highway 37C	Brasher Falls 402001	20,200		
Massena, NY 13662	ACRES 17.50	35,200		
	EAST-0339064 NRTH-1795810			
	DEED BOOK 926 PG-00489			
	FULL MARKET VALUE	45,128		
			TOTAL TAX ---	901.69**
			DATE #1	09/30/20
			AMT DUE	901.69
***** 36.001-4-9 *****				
36.001-4-9	59,61 Burke-Delosh Rd			BILL 433
Forman Michael J	220 2 Family Res - WTRFNT		ENH STAR 41834	56,190
Forman Carol	Brasher Falls 402001	14,300	Brasher Falls School	56,800 1,455.00
61 Burke Delosh Rd	8.93a (D)	56,800		
Brasher Falls, NY 13613	ACRES 8.90			
	EAST-0411519 NRTH-1755693			
	DEED BOOK 1047 PG-00824			
	FULL MARKET VALUE	72,821		
			TOTAL TAX ---	71.00**
			DATE #1	09/30/20
			AMT DUE	71.00



STATE OF NEW YORK  
 COUNTY - St Lawrence  
 SCHOOL - Brasher Falls  
 TOWN - Brasher  
 SWIS - 402000

2 0 2 0 S C H O O L T A X R O L L  
 T A X A B L E SECTION OF THE ROLL - 1  
 OWNERS NAME SEQUENCE  
 UNIFORM PERCENT OF VALUE IS 078.00

PAGE 126  
 VALUATION DATE-JUL 01, 2019  
 TAXABLE STATUS DATE-MAR 01, 2020

TAX MAP PARCEL NUMBER	PROPERTY LOCATION & CLASS	ASSESSMENT	EXEMPTION CODE-----	SCHOOL
CURRENT OWNERS NAME	SCHOOL DISTRICT	LAND	TAX DESCRIPTION	TAXABLE VALUE
CURRENT OWNERS ADDRESS	PARCEL SIZE/GRID COORD	TOTAL	SPECIAL DISTRICTS	TAX AMOUNT
*****				
35.045-2-2	35 Congress St			35.045-2-2
Foster David	210 1 Family Res		Brasher Falls School	ACCT 1- 14- 7
Foster Anna Marie	Brasher Falls 402001	7,200		BILL 434
PO Box 264	130x167x123x167	39,500		
Brasher Falls, NY 13613	FRNT 130.00 DPTH 167.00			
	ACRES 0.50			
	EAST-0385576 NRTH-1753215			
	DEED BOOK 1040 PG-00117			
	FULL MARKET VALUE	50,641		
			TOTAL TAX ---	1,011.84**
				DATE #1 09/30/20
				AMT DUE 1,011.84
*****				
35.045-4-2	33 Cr 53			35.045-4-2
Francis Charlotte	210 1 Family Res		Brasher Falls School	ACCT 1- 23- 1
16 Elm St	Brasher Falls 402001	7,600		BILL 435
Potsdam, NY 13676	71x155x202x130x271	45,500		
	FRNT 71.00 DPTH			
	ACRES 0.60			
	EAST-0384867 NRTH-1752161			
	DEED BOOK 1014 PG-00510			
	FULL MARKET VALUE	58,333		
			TOTAL TAX ---	1,165.54**
				DATE #1 09/30/20
				AMT DUE 1,165.54
*****				
36.001-1-35.1	1229 Cr 55			36.001-1-35.1
Francis Cynthia	210 1 Family Res		Brasher Falls School	ACCT 8- 80-13
1229 County Route 55	Brasher Falls 402001	6,200		BILL 436
Brasher Falls, NY 13613	Excel survey 4/2014	37,400		
	1.185A(D)			
	Parcels combined 11/2015			
	FRNT 172.00 DPTH 300.00			
	EAST-0409616 NRTH-1754095			
	DEED BOOK 2014 PG-17452			
	FULL MARKET VALUE	47,949		
			TOTAL TAX ---	958.05**
				DATE #1 09/30/20
				AMT DUE 958.05
*****				

STATE OF NEW YORK  
 COUNTY - St Lawrence  
 SCHOOL - Brasher Falls  
 TOWN - Brasher  
 SWIS - 402000

2 0 2 0 S C H O O L T A X R O L L  
 T A X A B L E SECTION OF THE ROLL - 1  
 OWNERS NAME SEQUENCE  
 UNIFORM PERCENT OF VALUE IS 078.00

PAGE 127  
 VALUATION DATE-JUL 01, 2019  
 TAXABLE STATUS DATE-MAR 01, 2020

TAX MAP PARCEL NUMBER	PROPERTY LOCATION & CLASS	ASSESSMENT	EXEMPTION CODE-----	SCHOOL
CURRENT OWNERS NAME	SCHOOL DISTRICT	LAND	TAX DESCRIPTION	TAXABLE VALUE
CURRENT OWNERS ADDRESS	PARCEL SIZE/GRID COORD	TOTAL	SPECIAL DISTRICTS	TAX AMOUNT
*****				
35.061-2-9.1	44, 48 Leary Dr/prvt			35.061-2-9.1 *****
Francis Lisa	210 1 Family Res - WTRFNT		Brasher Falls School	225,600
48 Leary Dr	Brasher Falls 402001	20,000		
Brasher Falls, NY 13613	Lot 5 & 6 Killarney Point	225,600		
	1.52A & 1.59A 385'WFx235			
	232x60'RFx195'RFx360			
	FRNT 385.00 DPTH			
	ACRES 3.10			
	EAST-0385622 NRTH-1749326			
	DEED BOOK 2015 PG-16856			
	FULL MARKET VALUE	289,231		
			TOTAL TAX ---	5,779.01**
				DATE #1 09/30/20
				AMT DUE 5,779.01
*****				
35.053-4-49	13 Cudlipp Dr			35.053-4-49 *****
Francis Nathan	210 1 Family Res		BAS STAR 41854	
PO Box 423	Brasher Falls 402001	5,900	Brasher Falls School	150,000
Brasher Falls, NY 13613	Created 5/2012	150,000		
	Excel survey 10/2011			
	1.0A(D)			
	FRNT 252.00 DPTH 208.00			
	ACRES 1.00			
	EAST-0385483 NRTH-1750250			
	DEED BOOK 2012 PG-6929			
	FULL MARKET VALUE	192,308		
			TOTAL TAX ---	3,223.80**
				DATE #1 09/30/20
				AMT DUE 3,223.80
*****				
35.053-4-41.112	9 Cudlipp Dr			35.053-4-41.112 *****
Francis Nathan (LU)	210 1 Family Res		BAS STAR 41854	
% Terry A. Francis (LC)	Brasher Falls 402001	5,900	Brasher Falls School	85,100
PO Box 53	FRNT 300.00 DPTH 144.00	85,100		
Winthrop, NY 13697-0053	ACRES 1.00			
	EAST-0285312 NRTH-1750432			
	DEED BOOK 2009 PG-13701			
	FULL MARKET VALUE	109,103		
			TOTAL TAX ---	1,561.31**
				DATE #1 09/30/20
				AMT DUE 1,561.31
*****				

STATE OF NEW YORK  
 COUNTY - St Lawrence  
 SCHOOL - Brasher Falls  
 TOWN - Brasher  
 SWIS - 402000

2 0 2 0 S C H O O L T A X R O L L  
 T A X A B L E SECTION OF THE ROLL - 1  
 OWNERS NAME SEQUENCE  
 UNIFORM PERCENT OF VALUE IS 078.00

PAGE 128  
 VALUATION DATE-JUL 01, 2019  
 TAXABLE STATUS DATE-MAR 01, 2020

TAX MAP PARCEL NUMBER	PROPERTY LOCATION & CLASS	ASSESSMENT	EXEMPTION CODE-----	SCHOOL
CURRENT OWNERS NAME	SCHOOL DISTRICT	LAND	TAX DESCRIPTION	TAXABLE VALUE
CURRENT OWNERS ADDRESS	PARCEL SIZE/GRID COORD	TOTAL	SPECIAL DISTRICTS	TAX AMOUNT
***** 18.003-2-1.11 *****				
18.003-2-1.11	1100 Cr 53 240 Rural res		BAS STAR 41854	ACCT 1- 61- 5.1 BILL 440
Francis Scott J	Brasher Falls 402001	11,200	Brasher Falls School	24,150
1100 County Route 53	420'fr	81,000		2,074.91
Brasher Falls, NY 13613	ACRES 7.80 EAST-0384867 NRTH-1776566 DEED BOOK 1999 PG-20592 FULL MARKET VALUE	103,846		
TOTAL TAX ---				1,456.28**
				DATE #1 09/30/20
				AMT DUE 1,456.28
***** 27.030-1-11 *****				
27.030-1-11	Off Cr 55 (Deer River) 314 Rural vac<10 - WTRFNT		Brasher Falls School	ACCT 1- 14-14 BILL 441
Franklin James L	Brasher Falls 402001	9,700		248.48
18446 Galway Ave	49x303x67wfx300	9,700		
Saint Albans, NY 11412-1918	ACRES 0.37 EAST-0411893 NRTH-1772006 DEED BOOK 2007 PG-13825 FULL MARKET VALUE	12,436		
TOTAL TAX ---				248.48**
				DATE #1 09/30/20
				AMT DUE 248.48
***** 25.001-3-15.122 *****				
25.001-3-15.122	47 Hopson Rd 210 1 Family Res		BAS STAR 41854	ACCT 1- 33- 9.12 BILL 443
Frawley Charles M	Brasher Falls 402001	12,200	Brasher Falls School	92,800
Frawley Caren B	150x500	92,800		2,377.18
47 Hopson Rd	ACRES 1.70 EAST-0369529 NRTH-1771799 DEED BOOK 1100 PG-1070 FULL MARKET VALUE	118,974		
Brasher Falls, NY 13613				
TOTAL TAX ---				1,758.55**
				DATE #1 09/30/20
				AMT DUE 1,758.55
***** 26.002-1-10.12 *****				
26.002-1-10.12	Off McCarthy Rd 323 Vacant rural		Brasher Falls School	ACCT 1- 33- 9.12 BILL 443
Fregoe David	Brasher Falls 402001	6,500		6,500
Fregoe Sharon	ACRES 21.80	6,500		166.51
309 Lakeshore Dr	EAST-0400263 NRTH-1771361 DEED BOOK 1998 PG-14804 FULL MARKET VALUE	8,333		
Norwood, NY 13668				
TOTAL TAX ---				166.51**
				DATE #1 09/30/20
				AMT DUE 166.51
*****				

STATE OF NEW YORK  
 COUNTY - St Lawrence  
 SCHOOL - Brasher Falls  
 TOWN - Brasher  
 SWIS - 402000

2 0 2 0 S C H O O L T A X R O L L  
 T A X A B L E SECTION OF THE ROLL - 1  
 OWNERS NAME SEQUENCE  
 UNIFORM PERCENT OF VALUE IS 078.00

PAGE 129  
 VALUATION DATE-JUL 01, 2019  
 TAXABLE STATUS DATE-MAR 01, 2020

TAX MAP PARCEL NUMBER	PROPERTY LOCATION & CLASS	ASSESSMENT	EXEMPTION CODE-----	SCHOOL
CURRENT OWNERS NAME	SCHOOL DISTRICT	LAND	TAX DESCRIPTION	TAXABLE VALUE
CURRENT OWNERS ADDRESS	PARCEL SIZE/GRID COORD	TOTAL	SPECIAL DISTRICTS	TAX AMOUNT
***** 11.004-3-9 *****				
11.004-3-9	Quinell Rd			ACCT 1- 61- 3.1 BILL 444
Fregoe Edward	311 Res vac land		Brasher Falls School	4,400 112.71
Fregoe Shelly	Brasher Falls 402001	4,400		
1108 Eloise West Rd	200 x 435	4,400		
Greenback, TN 37742	ACRES 2.00			
	EAST-0400300 NRTH-1791827			
	DEED BOOK 1999 PG-20226			
	FULL MARKET VALUE	5,641		
			TOTAL TAX ---	112.71**
			DATE #1	09/30/20
			AMT DUE	112.71
***** 26.004-1-7.11 *****				
26.004-1-7.11	1087 Cr 50			ACCT 1- 23- 9 BILL 445
Fregoe Norma	210 1 Family Res		ENH STAR 41834	56,000
1087 County Route 50	Brasher Falls 402001	7,400	Brasher Falls School	56,000 1,434.51
Brasher Falls, NY 13613	159'fr	56,000		
	ACRES 2.10			
	EAST-0407552 NRTH-1766405			
	DEED BOOK 690 PG-209			
	FULL MARKET VALUE	71,795		
			TOTAL TAX ---	50.51**
			DATE #1	09/30/20
			AMT DUE	50.51
***** 27.003-1-2 *****				
27.003-1-2	Cr 55			ACCT 1- 23- 6.1 BILL 446
Fregoe Philip	314 Rural vac<10		Brasher Falls School	3,200 81.97
14 Ridgefield Dr	Brasher Falls 402001	3,200		
Churchville, NY 14428	FRNT 125.00 DPTH 150.00	3,200		
	ACRES 0.50			
	EAST-0408456 NRTH-1767619			
	DEED BOOK 442 PG-00181			
	FULL MARKET VALUE	4,103		
			TOTAL TAX ---	81.97**
			DATE #1	09/30/20
			AMT DUE	81.97
***** 25.002-1-18.22 *****				
25.002-1-18.22	812 Cr 53			BILL 447
Fregoe Richard W	210 1 Family Res		BAS STAR 41854	24,150
Fregoe Eileen M	Brasher Falls 402001	28,400	Brasher Falls School	103,000 2,638.47
812 County Route 53	306' River Frontage	103,000		
Brasher Falls, NY 13613	FRNT 300.00 DPTH			
	ACRES 4.00			
	EAST-0381004 NRTH-1770114			
	DEED BOOK 1035 PG-00931			
	FULL MARKET VALUE	132,051		
			TOTAL TAX ---	2,019.84**
			DATE #1	09/30/20
			AMT DUE	2,019.84
*****				

STATE OF NEW YORK  
 COUNTY - St Lawrence  
 SCHOOL - Brasher Falls  
 TOWN - Brasher  
 SWIS - 402000

2 0 2 0 S C H O O L T A X R O L L  
 T A X A B L E SECTION OF THE ROLL - 1  
 OWNERS NAME SEQUENCE  
 UNIFORM PERCENT OF VALUE IS 078.00

PAGE 130  
 VALUATION DATE-JUL 01, 2019  
 TAXABLE STATUS DATE-MAR 01, 2020

TAX MAP PARCEL NUMBER	PROPERTY LOCATION & CLASS	ASSESSMENT	EXEMPTION CODE-----	SCHOOL
CURRENT OWNERS NAME	SCHOOL DISTRICT	LAND	TAX DESCRIPTION	TAXABLE VALUE
CURRENT OWNERS ADDRESS	PARCEL SIZE/GRID COORD	TOTAL	SPECIAL DISTRICTS	TAX AMOUNT
***** 35.002-4-7 *****				
35.002-4-7	106 Leary Flint Rd			ACCT 1- 51-11.6 BILL 448
Fregoe Rolland J	260 Seasonal res - WTRFNT		Brasher Falls School	68,000 1,741.90
Fregoe Barbara	Brasher Falls 402001	12,600		
106 Leary Flint Rd	11A	68,000		
Brasher Falls, NY 13613	FRNT 326.00 DPTH			
	ACRES 10.00 BANK8888111			
	EAST-0407063 NRTH-1755968			
	DEED BOOK 2017 PG-14452			
	FULL MARKET VALUE	87,179		
TOTAL TAX ---				1,741.90**
				DATE #1 09/30/20
				AMT DUE 1,741.90
***** 11.081-1-16 *****				
11.081-1-16	2 Depot St			ACCT 1- 16-11 BILL 449
Fresn Ken L	210 1 Family Res - WTRFNT		Brasher Falls School	70,000 1,793.13
Fresn Kimberly	Brasher Falls 402001	10,800		
2 Depot St	288x120x299'wfx38 .69A	70,000		
Brasher Falls, NY 13613	FRNT 299.00 DPTH 86.00			
	BANK8888869			
	EAST-0399022 NRTH-1792923			
	DEED BOOK 2015 PG-5493			
	FULL MARKET VALUE	89,744		
TOTAL TAX ---				1,793.13**
				DATE #1 09/30/20
				AMT DUE 1,793.13
***** 35.061-1-4.112 *****				
35.061-1-4.112	24 South St			ACCT 1- 42-13.11 BILL 450
Fuentes Abel	210 1 Family Res - WTRFNT		BAS STAR 41854	24,150
Diaz Nerida	Brasher Falls 402001	10,600	Brasher Falls School	125,600 3,217.39
24 South St	FRNT 60.00 DPTH 310.00	125,600		
Brasher Falls, NY 13613	ACRES 1.30			
	EAST-0384429 NRTH-1749509			
	DEED BOOK 2003 PG-13107			
	FULL MARKET VALUE	161,026		
TOTAL TAX ---				2,598.76**
				DATE #1 09/30/20
				AMT DUE 2,598.76
***** 34.068-4-2 *****				
34.068-4-2	749 Sh 11C			ACCT 1- 24- 3 BILL 451
Fukes Kiel A (LC)	283 Res w/Comuse		BAS STAR 41854	24,150
Bell Michael W (LC)	Brasher Falls 402001	10,600	Brasher Falls School	66,500 1,703.48
749 State Highway 11C	Plot revised 6/2012	66,500		
Brasher Falls, NY 13613-4116	15.86A(D) - Remains			
	FRNT 233.00 DPTH			
	ACRES 7.80			
	EAST-0383300 NRTH-1749640			
	DEED BOOK 2004 PG-17594			
	FULL MARKET VALUE	85,256		
TOTAL TAX ---				1,084.85**
				DATE #1 09/30/20
				AMT DUE 1,084.85

\*\*\*\*\*

STATE OF NEW YORK  
 COUNTY - St Lawrence  
 SCHOOL - Brasher Falls  
 TOWN - Brasher  
 SWIS - 402000

2 0 2 0 S C H O O L T A X R O L L  
 T A X A B L E SECTION OF THE ROLL - 1  
 OWNERS NAME SEQUENCE  
 UNIFORM PERCENT OF VALUE IS 078.00

PAGE 131  
 VALUATION DATE-JUL 01, 2019  
 TAXABLE STATUS DATE-MAR 01, 2020

TAX MAP PARCEL NUMBER	PROPERTY LOCATION & CLASS	ASSESSMENT	EXEMPTION CODE-----	SCHOOL
CURRENT OWNERS NAME	SCHOOL DISTRICT	LAND	TAX DESCRIPTION	TAXABLE VALUE
CURRENT OWNERS ADDRESS	PARCEL SIZE/GRID COORD	TOTAL	SPECIAL DISTRICTS	TAX AMOUNT
*****				
35.045-4-1	35 Cr 53		35.045-4-1	*****
Furbish Sonia (LC)	270 Mfg housing		ACCT 1- 18- 1	BILL 452
35 County Route 53	Brasher Falls 402001	10,500		
Brasher Falls, NY 13613	2.58 D	21,500		
	FRNT 146.00 DPTH			
	ACRES 2.80			
	EAST-0384573 NRTH-1752252			
	DEED BOOK 2009 PG-6454			
	FULL MARKET VALUE	27,564		
			TOTAL TAX ---	550.75**
			DATE #1	09/30/20
			AMT DUE	550.75
*****				
34.002-2-1.21	371A,371B Cr 53		34.002-2-1.21	*****
Furnace Erma J (Estate)	210 1 Family Res			BILL 453
371 County Route 53	Brasher Falls 402001	8,100		
Brasher Falls, NY 13613	Also See 1998/2926	38,100		
	Easement			
	FRNT 220.00 DPTH 850.00			
	ACRES 3.20			
	EAST-0380609 NRTH-1759802			
	DEED BOOK 2016 PG-9917			
	FULL MARKET VALUE	48,846		
			TOTAL TAX ---	975.98**
			DATE #1	09/30/20
			AMT DUE	975.98
*****				
18.069-2-5	1221 Cr 53		18.069-2-5	*****
Furnace Timothy	240 Rural res			BILL 454
Furnace Katelyn	Brasher Falls 402001	13,700		
1221 County Route 53	24.288a (D) 1155'Fr	76,900		
Brasher Falls, NY 13613	ACRES 24.30 BANK8888111			
	EAST-0385586 NRTH-1779202			
	DEED BOOK 2019 PG-17518			
	FULL MARKET VALUE	98,590		
			TOTAL TAX ---	1,969.88**
			DATE #1	09/30/20
			AMT DUE	1,969.88
*****				
18.002-1-37	2822 Cr 55		18.002-1-37	*****
Furnanz Living Trust	210 1 Family Res - WTRFNT			BILL 455
45 Sanchez Way	Brasher Falls 402001	10,000		
Novato, CA 94947	S.1.5, 9P	67,500		
	150x263x162wfx320 S.1.5,9			
	FRNT 150.00 DPTH 291.00			
	ACRES 1.00			
	EAST-0400842 NRTH-1789715			
	DEED BOOK 2013 PG-19401			
	FULL MARKET VALUE	86,538		
			TOTAL TAX ---	1,729.09**
			DATE #1	09/30/20

AMT DUE 1,729.09

\*\*\*\*\*



STATE OF NEW YORK  
 COUNTY - St Lawrence  
 SCHOOL - Brasher Falls  
 TOWN - Brasher  
 SWIS - 402000

2 0 2 0 S C H O O L T A X R O L L  
 T A X A B L E SECTION OF THE ROLL - 1  
 OWNERS NAME SEQUENCE  
 UNIFORM PERCENT OF VALUE IS 078.00

PAGE 132  
 VALUATION DATE-JUL 01, 2019  
 TAXABLE STATUS DATE-MAR 01, 2020

TAX MAP PARCEL NUMBER	PROPERTY LOCATION & CLASS	ASSESSMENT	EXEMPTION CODE-----	SCHOOL
CURRENT OWNERS NAME	SCHOOL DISTRICT	LAND	TAX DESCRIPTION	TAXABLE VALUE
CURRENT OWNERS ADDRESS	PARCEL SIZE/GRID COORD	TOTAL	SPECIAL DISTRICTS	TAX AMOUNT
*****	*****	*****	*****	*****
18.002-1-43.12	Cr 55			18.002-1-43.12 *****
Furnanz Living Trust	314 Rural vac<10 - WTRFNT		Brasher Falls School	BILL 456
45 Sanchez Way	Brasher Falls 402001	3,800		97.34
Novato, CA 94947	Lots 2 & 3	3,800		
	300x90x300wfx120			
	FRNT 300.00 DPTH 105.00			
	EAST-0400417 NRTH-1790334			
	DEED BOOK 2013 PG-19402			
	FULL MARKET VALUE	4,872		
			TOTAL TAX ---	97.34**
				DATE #1 09/30/20
				AMT DUE 97.34
*****	*****	*****	*****	*****

STATE OF NEW YORK  
 COUNTY - St Lawrence  
 SCHOOL - Brasher Falls  
 TOWN - Brasher  
 SWIS - 402000

2020 SCHOOL TAX ROLL  
 TAXABLE SECTION OF THE ROLL - 1  
 NAME SECTION - F  
 UNIFORM PERCENT OF VALUE IS 078.00

PAGE 133  
 VALUATION DATE-JUL 01, 2019  
 TAXABLE STATUS DATE-MAR 01, 2020  
 RPS155/V04/L015  
 CURRENT DATE 8/14/2020

\*\*\* SPECIAL DISTRICT SUMMARY \*\*\*

CODE	DISTRICT NAME	TOTAL PARCELS	EXTENSION TYPE	EXTENSION VALUE	AD VALOREM VALUE	EXEMPT AMOUNT	TAXABLE VALUE	TOTAL TAX
------	---------------	---------------	----------------	-----------------	------------------	---------------	---------------	-----------

NO SPECIAL DISTRICTS AT THIS LEVEL

\*\*\* SCHOOL DISTRICT SUMMARY \*\*\*

CODE	DISTRICT NAME	TOTAL PARCELS	ASSESSED LAND	ASSESSED TOTAL	EXEMPT AMOUNT	TOTAL TAXABLE	TOTAL TAX
					----- STAR AMOUNT	----- STAR TAXABLE	
	Brasher Falls	47	534,400	2640,700		2,640,700	
402001					596,660	2,044,040	52,360.54
	S U B - T O T A L	47	534,400	2640,700		2,640,700	
	S U B - T O T A L (CONT)				596,660	2,044,040	52,360.54
	T O T A L	47	534,400	2640,700		2,640,700	
	T O T A L (CONT)				596,660	2,044,040	52,360.54

\*\*\* SYSTEM CODES SUMMARY \*\*\*

NO SYSTEM EXEMPTIONS AT THIS LEVEL

\*\*\* EXEMPTION SUMMARY \*\*\*

CODE	DESCRIPTION	TOTAL PARCELS	SCHOOL
41834	ENH STAR	6	334,660
41854	BAS STAR	11	262,000
	T O T A L	17	596,660

STATE OF NEW YORK  
 COUNTY - St Lawrence  
 SCHOOL - Brasher Falls  
 TOWN - Brasher  
 SWIS - 402000

2 0 2 0 S C H O O L T A X R O L L  
 T A X A B L E SECTION OF THE ROLL - 1  
 N A M E S E C T I O N - F  
 UNIFORM PERCENT OF VALUE IS 078.00

PAGE 134  
 VALUATION DATE-JUL 01, 2019  
 TAXABLE STATUS DATE-MAR 01, 2020  
 RPS155/V04/L015  
 CURRENT DATE 8/14/2020

\*\*\* G R A N D T O T A L S \*\*\*

ROLL SEC	DESCRIPTION	TOTAL PARCELS	ASSESSED LAND	ASSESSED TOTAL	EXEMPT AMOUNT ----- STAR AMOUNT	TOTAL TAXABLE ----- STAR TAXABLE	TOTAL TAX
	Brasher Falls Scho		534,400	2640,700		2,640,700	
	SPEC DIST TAXES				596,660	2,044,040	52,360.54
1	TAXABLE	47					52,360.54

STATE OF NEW YORK  
 COUNTY - St Lawrence  
 SCHOOL - Brasher Falls  
 TOWN - Brasher  
 SWIS - 402000

2 0 2 0 S C H O O L T A X R O L L  
 T A X A B L E SECTION OF THE ROLL - 1  
 OWNERS NAME SEQUENCE  
 UNIFORM PERCENT OF VALUE IS 078.00

PAGE 135  
 VALUATION DATE-JUL 01, 2019  
 TAXABLE STATUS DATE-MAR 01, 2020

TAX MAP PARCEL NUMBER	PROPERTY LOCATION & CLASS	ASSESSMENT	EXEMPTION CODE-----	SCHOOL
CURRENT OWNERS NAME	SCHOOL DISTRICT	LAND	TAX DESCRIPTION	TAXABLE VALUE
CURRENT OWNERS ADDRESS	PARCEL SIZE/GRID COORD	TOTAL	SPECIAL DISTRICTS	TAX AMOUNT
*****				25.001-3-14.12 *****
2422 Cr 38	270 Mfg housing		BAS STAR 41854	BILL 457
25.001-3-14.12	Brasher Falls 402001	10,000	Brasher Falls School	24,150
Gadway Delmore T	213x238	60,200		1,542.09
Gadway Lana	ACRES 1.00 BANK8888220			
2422 County Route 38	EAST-0370549 NRTH-1770475			
Brasher Falls, NY 13613	DEED BOOK 1101 PG-762			
	FULL MARKET VALUE	77,179		
TOTAL TAX ---				923.46**
				DATE #1 09/30/20
				AMT DUE 923.46
*****				18.001-2-34.21 *****
1534 Cr 53	210 1 Family Res		BAS STAR 41854	BILL 458
18.001-2-34.21	Brasher Falls 402001	5,200	Brasher Falls School	24,150
Gadway Jody L	201x114x180x111 .50A	27,000		691.64
1534 County Route 53	FRNT 201.00 DPTH 110.00			
Brasher Falls, NY 13613-3228	EAST-0390573 NRTH-1785578			
	DEED BOOK 2009 PG-19304			
	FULL MARKET VALUE	34,615		
TOTAL TAX ---				73.01**
				DATE #1 09/30/20
				AMT DUE 73.01
*****				35.045-3-41 *****
969 Sh 11C	210 1 Family Res		Brasher Falls School	BILL 459
35.045-3-41	Brasher Falls 402001	3,200		1,127.11
Gadway Kari A	FRNT 54.00 DPTH 216.00	44,000		
953 Webster St	ACRES 0.21 BANK8888220			
Malone, NY 12953	EAST-0386952 NRTH-1751910			
	DEED BOOK 2017 PG-146			
	FULL MARKET VALUE	56,410		
TOTAL TAX ---				1,127.11**
				DATE #1 09/30/20
				AMT DUE 1,127.11
*****				11.081-1-35.1 *****
1974,1978 Cr 53	210 1 Family Res		Brasher Falls School	BILL 460
11.081-1-35.1	Brasher Falls 402001	7,600		1,588.20
Gagne Logan T	66' W/F	62,000		
1974 County Route 53	ACRES 5.70 BANK8888209			
Brasher Falls, NY 13613	EAST-0398132 NRTH-1793264			
	DEED BOOK 2014 PG-17582			
	FULL MARKET VALUE	79,487		
TOTAL TAX ---				1,588.20**
				DATE #1 09/30/20
				AMT DUE 1,588.20
*****				*****

STATE OF NEW YORK  
COUNTY - St Lawrence  
SCHOOL - Brasher Falls  
TOWN - Brasher  
SWIS - 402000

2 0 2 0 S C H O O L T A X R O L L  
T A X A B L E SECTION OF THE ROLL - 1  
OWNERS NAME SEQUENCE  
UNIFORM PERCENT OF VALUE IS 078.00

PAGE 136  
VALUATION DATE-JUL 01, 2019  
TAXABLE STATUS DATE-MAR 01, 2020

TAX MAP PARCEL NUMBER	PROPERTY LOCATION & CLASS	ASSESSMENT	EXEMPTION CODE-----	SCHOOL
CURRENT OWNERS NAME	SCHOOL DISTRICT	LAND	TAX DESCRIPTION	TAXABLE VALUE
CURRENT OWNERS ADDRESS	PARCEL SIZE/GRID COORD	TOTAL	SPECIAL DISTRICTS	TAX AMOUNT
***** 11.073-3-1 *****				
11.073-3-1	1979 Cr 53			ACCT 1- 28-10
Gagne Timothy E	210 1 Family Res - WTRFNT		Brasher Falls School	42,800
1979 County Route 53	Brasher Falls 402001	11,100		
Helena, NY 13649	162x108x163x78	42,800		
	FRNT 162.00 DPTH 93.00			
	ACRES 0.25			
PRIOR OWNER ON 3/01/2020	EAST-0397992 NRTH-1793925			
Gale Robert C	DEED BOOK 2020 PG-7318			
	FULL MARKET VALUE	54,872		
TOTAL TAX ---				1,096.37**
				DATE #1 09/30/20
				AMT DUE 1,096.37
***** 26.001-1-4 *****				
26.001-1-4	1039 Vice Rd Ext/prvt			ACCT 1- 3-14
Galarneau Gary G	260 Seasonal res - WTRFNT		Brasher Falls School	25,300
Galarneau Karen A	Brasher Falls 402001	11,300		
18771 SW 51st Ln	Plot revised 2/2013	25,300		
Dunnellon, FL 34432-2006	110'WF			
	110x122x110x137 (D)			
	FRNT 110.00 DPTH 130.00			
	EAST-0385130 NRTH-1774612			
	DEED BOOK 2005 PG-7519			
	FULL MARKET VALUE	32,436		
TOTAL TAX ---				648.09**
				DATE #1 09/30/20
				AMT DUE 648.09
***** 11.002-2-13.2 *****				
11.002-2-13.2	1464 Sh 37C			ACCT 1- 67- 2.2
Gale Clark C	210 1 Family Res		BAS STAR 41854	
Gale Sandra A	Brasher Falls 402001	7,000	Brasher Falls School	85,800
1464 State Highway 37C	1 Family Residence/garage	85,800		
Bombay, NY 12914	FRNT 200.00 DPTH 330.00			
	ACRES 1.50			
	EAST-0405629 NRTH-1801110			
	DEED BOOK 2010 PG-9298			
	FULL MARKET VALUE	110,000		
TOTAL TAX ---				1,579.24**
				DATE #1 09/30/20
				AMT DUE 1,579.24
***** 11.002-2-14.1 *****				
11.002-2-14.1	Sh 37C			ACCT 1- 67- 2.11
Gale Clark C	314 Rural vac<10 - WTRFNT		Brasher Falls School	14,400
Gale Sandra A	Brasher Falls 402001	14,400		
1464 State Highway 37C	475' River Frontage	14,400		
Bombay, NY 12914	FRNT 425.00 DPTH			
	ACRES 4.40			
	EAST-0405153 NRTH-1801304			
PRIOR OWNER ON 3/01/2020	DEED BOOK 2020 PG-6755			
Laneville Leonard J	FULL MARKET VALUE	18,462		
TOTAL TAX ---				368.87**
				DATE #1 09/30/20

AMT DUE 368.87

\*\*\*\*\*

STATE OF NEW YORK  
 COUNTY - St Lawrence  
 SCHOOL - Brasher Falls  
 TOWN - Brasher  
 SWIS - 402000

2 0 2 0 S C H O O L T A X R O L L  
 T A X A B L E SECTION OF THE ROLL - 1  
 OWNERS NAME SEQUENCE  
 UNIFORM PERCENT OF VALUE IS 078.00

PAGE 137  
 VALUATION DATE-JUL 01, 2019  
 TAXABLE STATUS DATE-MAR 01, 2020

TAX MAP PARCEL NUMBER	PROPERTY LOCATION & CLASS	ASSESSMENT	EXEMPTION CODE-----	SCHOOL
CURRENT OWNERS NAME	SCHOOL DISTRICT	LAND	TAX DESCRIPTION	TAXABLE VALUE
CURRENT OWNERS ADDRESS	PARCEL SIZE/GRID COORD	TOTAL	SPECIAL DISTRICTS	TAX AMOUNT
***** 12.001-1-14 *****				
	1662 Sh 37C			ACCT 1- 24- 6 BILL 465
12.001-1-14	312 Vac w/imprv - WTRFNT		Ag Buildin 41700	12,600
Gale Robert	Brasher Falls 402001	38,000	Brasher Falls School	81,400
PO Box 145	134ar	94,000		
Vernon, NY 13476-0145	ACRES 138.90			
	EAST-0410033 NRTH-1802682			
MAY BE SUBJECT TO PAYMENT	DEED BOOK 2011 PG-14945			
UNDER RPTL483 UNTIL 2023	FULL MARKET VALUE	120,513		
TOTAL TAX ---				2,085.16**
				DATE #1 09/30/20
				AMT DUE 2,085.16
***** 35.053-4-11.1 *****				
	25 Church Street South			ACCT 1- 26- 5 BILL 466
35.053-4-11.1	210 1 Family Res		Brasher Falls School	72,000
Galutz Cynthia A	Brasher Falls 402001	7,700		
19 County Route 54	Also See 1073/251	72,000		
Phoenix, NY 13135	150x154x123x202x234			
	FRNT 150.00 DPTH			
	ACRES 0.62			
	EAST-0385737 NRTH-1750912			
	DEED BOOK 2005 PG-11493			
	FULL MARKET VALUE	92,308		
TOTAL TAX ---				1,844.36**
				DATE #1 09/30/20
				AMT DUE 1,844.36
***** 25.002-5-2 *****				
	949 West Mahoney Rd			ACCT 1- 34- 1 BILL 467
25.002-5-2	311 Res vac land		Brasher Falls School	14,500
Gardner Benjamin	Brasher Falls 402001	14,500		
Gardner Mark V	FRNT 300.00 DPTH	14,500		
C/O Benjamin Gardner	ACRES 10.10 BANK8888869			
944 W Mahoney Rd	EAST-0377719 NRTH-1767851			
Brasher Falls, NY 13613	DEED BOOK 2019 PG-12742			
	FULL MARKET VALUE	18,590		
TOTAL TAX ---				371.43**
				DATE #1 09/30/20
				AMT DUE 371.43
***** 25.004-2-31 *****				
	944 West Mahoney Rd			BILL 468
25.004-2-31	210 1 Family Res		BAS STAR 41854	24,150
Gardner Craig	Brasher Falls 402001	13,000	Brasher Falls School	67,000
Pelkey Laura	200x1460	67,000		
944 West Mahoney Rd	ACRES 6.70 BANK8888869			
Brasher Falls, NY 13613	EAST-0377615 NRTH-1766389			
	DEED BOOK 2001 PG-21306			
	FULL MARKET VALUE	85,897		
TOTAL TAX ---				1,097.65**
				DATE #1 09/30/20
				AMT DUE 1,097.65
*****				

STATE OF NEW YORK  
 COUNTY - St Lawrence  
 SCHOOL - Brasher Falls  
 TOWN - Brasher  
 SWIS - 402000

2 0 2 0 S C H O O L T A X R O L L  
 T A X A B L E SECTION OF THE ROLL - 1  
 OWNERS NAME SEQUENCE  
 UNIFORM PERCENT OF VALUE IS 078.00

PAGE 138  
 VALUATION DATE-JUL 01, 2019  
 TAXABLE STATUS DATE-MAR 01, 2020

TAX MAP PARCEL NUMBER	PROPERTY LOCATION & CLASS	ASSESSMENT	EXEMPTION CODE-----	SCHOOL
CURRENT OWNERS NAME	SCHOOL DISTRICT	LAND	TAX DESCRIPTION	TAXABLE VALUE
CURRENT OWNERS ADDRESS	PARCEL SIZE/GRID COORD	TOTAL	SPECIAL DISTRICTS	TAX AMOUNT
*****				
35.053-4-26.1	16 Church Street South			35.053-4-26.1
Gardner Elyse L	210 1 Family Res		Brasher Falls School	48,100
PO Box 214	Brasher Falls 402001	7,200		
Parishville, NY 13672-0214	Also See 1025/685	48,100		
	105x214x120x270			
	FRNT 105.00 DPTH 242.00			
	BANK8888869			
	EAST-0385472 NRTH-1751054			
	DEED BOOK 2016 PG-1682			
	FULL MARKET VALUE	61,667		
			TOTAL TAX ---	1,232.14**
				DATE #1 09/30/20
				AMT DUE 1,232.14
*****				
11.002-2-18	1445 Sh 37C			11.002-2-18
Gardner Gary	210 1 Family Res - WTRFNT		ENH STAR 41834	
Gardner Rae Ann	Brasher Falls 402001	17,200	Brasher Falls School	70,200
PO Box 121	200'wfx350	70,200		
Helena, NY 13649	ACRES 1.70			
	EAST-0405009 NRTH-1800918			
	DEED BOOK 1021 PG-00884			
	FULL MARKET VALUE	90,000		
			TOTAL TAX ---	414.26**
				DATE #1 09/30/20
				AMT DUE 414.26
*****				
19.003-1-9.12	Off Keenan Rd			19.003-1-9.12
Gardner Gary R	314 Rural vac<10		Brasher Falls School	2,400
PO Box 121	Brasher Falls 402001	2,400		
Helena, NY 13649	ACRES 8.00	2,400		
	EAST-0410286 NRTH-1783711			
	DEED BOOK 2001 PG-21707			
	FULL MARKET VALUE	3,077		
			TOTAL TAX ---	61.48**
				DATE #1 09/30/20
				AMT DUE 61.48
*****				
11.002-2-12.1	1555 Sh 37C			11.002-2-12.1
Gardner Terry E	210 1 Family Res - WTRFNT		BAS STAR 41854	
Gardner Kathryn A	Brasher Falls 402001	11,000	Brasher Falls School	93,500
1555 State Highway 37C	Split 9/2018	93,500		
Bombay, NY 12914	Stickney survey 6/2018			
	2.88A(D) 196x628x195'WFx6			
	FRNT 195.00 DPTH 646.00			
	ACRES 2.90			
	EAST-0406787 NRTH-1703110			
	DEED BOOK 2016 PG-13700			
	FULL MARKET VALUE	119,872		
			TOTAL TAX ---	1,776.48**
				DATE #1 09/30/20
				AMT DUE 1,776.48



\*\*\*\*\*

STATE OF NEW YORK  
 COUNTY - St Lawrence  
 SCHOOL - Brasher Falls  
 TOWN - Brasher  
 SWIS - 402000

2 0 2 0 S C H O O L T A X R O L L  
 T A X A B L E SECTION OF THE ROLL - 1  
 OWNERS NAME SEQUENCE  
 UNIFORM PERCENT OF VALUE IS 078.00

PAGE 139  
 VALUATION DATE-JUL 01, 2019  
 TAXABLE STATUS DATE-MAR 01, 2020

TAX MAP PARCEL NUMBER	PROPERTY LOCATION & CLASS	ASSESSMENT	EXEMPTION CODE-----	SCHOOL
CURRENT OWNERS NAME	SCHOOL DISTRICT	LAND	TAX DESCRIPTION	TAXABLE VALUE
CURRENT OWNERS ADDRESS	PARCEL SIZE/GRID COORD	TOTAL	SPECIAL DISTRICTS	TAX AMOUNT
***** 35.054-1-10.1 *****				
35.054-1-10.1	11 George St			ACCT 1- 58-11.1 BILL 473
Gauthier Marcie L	210 1 Family Res		Brasher Falls School	72,200 1,849.49
11 George St	Brasher Falls 402001	4,500		
Brasher Falls, NY 13613	FRNT 252.00 DPTH 105.00	72,200		
	BANK8888830			
	EAST-0387625 NRTH-1751224			
	DEED BOOK 2019 PG-13481			
	FULL MARKET VALUE	92,564		
			TOTAL TAX ---	1,849.49**
			DATE #1	09/30/20
			AMT DUE	1,849.49
***** 35.053-4-28.2 *****				
35.053-4-28.2	6 Church Street South			BILL 474
Gauthier Margaret A (LU)	210 1 Family Res		Aged - Sch 41804	5,600
6 Church Street S	Brasher Falls 402001	2,300	ENH STAR 41834	22,400
Brasher Falls, NY 13613	FRNT 35.00 DPTH 132.00	28,000	Brasher Falls School	573.80
	EAST-0385487 NRTH-1751287			
	DEED BOOK 2019 PG-2988			
	FULL MARKET VALUE	35,897		
			TOTAL TAX ---	0.00**
***** 27.038-1-15 *****				
27.038-1-15	89 Hurley Rd			ACCT 1- 8-14.2 BILL 475
Gauthier Robert B	260 Seasonal res		Brasher Falls School	10,000 256.16
34 Savage Rd	Brasher Falls 402001	4,300		
Moira, NY 12957	FRNT 104.00 DPTH 129.00	10,000		
	ACRES 0.31			
	EAST-0412870 NRTH-1770717			
	DEED BOOK 2016 PG-10050			
	FULL MARKET VALUE	12,821		
			TOTAL TAX ---	256.16**
			DATE #1	09/30/20
			AMT DUE	256.16
***** 35.001-2-28.1 *****				
35.001-2-28.1	180, 184 Cr 50			ACCT 1- 11- 2.2 BILL 476
Geiger Walter J	210 1 Family Res		BAS STAR 41854	24,150
Geiger Sharon A	Brasher Falls 402001	5,700	Brasher Falls School	66,100 1,693.23
180 County Route 50	FRNT 175.00 DPTH	66,100		
Brasher Falls, NY 13613-3138	ACRES 2.80			
	EAST-0391308 NRTH-1753215			
	DEED BOOK 2003 PG-20895			
	FULL MARKET VALUE	84,744		
			TOTAL TAX ---	1,074.60**
			DATE #1	09/30/20
			AMT DUE	1,074.60
*****				

STATE OF NEW YORK  
 COUNTY - St Lawrence  
 SCHOOL - Brasher Falls  
 TOWN - Brasher  
 SWIS - 402000

2 0 2 0 S C H O O L T A X R O L L  
 T A X A B L E SECTION OF THE ROLL - 1  
 OWNERS NAME SEQUENCE  
 UNIFORM PERCENT OF VALUE IS 078.00

PAGE 140  
 VALUATION DATE-JUL 01, 2019  
 TAXABLE STATUS DATE-MAR 01, 2020

TAX MAP PARCEL NUMBER	PROPERTY LOCATION & CLASS	ASSESSMENT	EXEMPTION CODE-----	SCHOOL
CURRENT OWNERS NAME	SCHOOL DISTRICT	LAND	TAX DESCRIPTION	TAXABLE VALUE
CURRENT OWNERS ADDRESS	PARCEL SIZE/GRID COORD	TOTAL	SPECIAL DISTRICTS	TAX AMOUNT
*****				
27.003-2-34	Old Keenan Rd/abandoned		27.003-2-34	*****
Geis William	314 Rural vac<10		ACCT 1-25-1	BILL 477
8 Boston Ln	Brasher Falls 402001	4,200	Brasher Falls School	4,200
Palm Coast, FL 32137	198x330x154x330	4,200		
	ACRES 1.30			
	EAST-0412878 NRTH-1765603			
	DEED BOOK 824 PG-00353			
	FULL MARKET VALUE	5,385		
			TOTAL TAX ---	107.59**
			DATE #1	09/30/20
			AMT DUE	107.59
*****				
25.001-3-33	2487 Cr 38		25.001-3-33	*****
Gero Renodyne	270 Mfg housing		BAS STAR 41854	BILL 478
2487 County Route 38	Brasher Falls 402001	11,300	Brasher Falls School	24,150
Brasher Falls, NY 13613	FRNT 209.00 DPTH 176.00	36,700		940.11
	EAST-0372403 NRTH-1770978			
	DEED BOOK 2014 PG-16976			
	FULL MARKET VALUE	47,051		
			TOTAL TAX ---	321.48**
			DATE #1	09/30/20
			AMT DUE	321.48
*****				
25.001-3-32	2475 Cr 38		25.001-3-32	*****
Gero Renodyne S	311 Res vac land		Brasher Falls School	BILL 479
2487 County Route 38	Brasher Falls 402001	5,000		128.08
Brasher Falls, NY 13613	FRNT 225.00 DPTH 201.00	5,000		
	ACRES 0.90			
	EAST-0372195 NRTH-1770978			
	DEED BOOK 2015 PG-5402			
	FULL MARKET VALUE	6,410		
			TOTAL TAX ---	128.08**
			DATE #1	09/30/20
			AMT DUE	128.08
*****				
35.035-2-7	205 West Cotter Rd Ext/prvt		35.035-2-7	*****
Gervais John Rheal	260 Seasonal res - WTRFNT		ACCT 1- 56-10	BILL 480
Gervais Sharon F	Brasher Falls 402001	9,300	Brasher Falls School	36,500
16363 Centennial Dr	100'wfx100	36,500		934.99
Avonmore, ON , Canada	FRNT 100.00 DPTH 100.00			
	BANK11111111			
	K0C 1C0 EAST-0404500 NRTH-1757104			
	DEED BOOK 2001 PG-15715			
	FULL MARKET VALUE	46,795		
			TOTAL TAX ---	934.99**
			DATE #1	09/30/20
			AMT DUE	934.99
*****				

STATE OF NEW YORK  
 COUNTY - St Lawrence  
 SCHOOL - Brasher Falls  
 TOWN - Brasher  
 SWIS - 402000

2 0 2 0 S C H O O L T A X R O L L  
 T A X A B L E SECTION OF THE ROLL - 1  
 OWNERS NAME SEQUENCE  
 UNIFORM PERCENT OF VALUE IS 078.00

PAGE 141  
 VALUATION DATE-JUL 01, 2019  
 TAXABLE STATUS DATE-MAR 01, 2020

TAX MAP PARCEL NUMBER	PROPERTY LOCATION & CLASS	ASSESSMENT	EXEMPTION CODE-----	SCHOOL
CURRENT OWNERS NAME	SCHOOL DISTRICT	LAND	TAX DESCRIPTION	TAXABLE VALUE
CURRENT OWNERS ADDRESS	PARCEL SIZE/GRID COORD	TOTAL	SPECIAL DISTRICTS	TAX AMOUNT
*****				
36.001-1-22.12	197 Cr 52 270 Mfg housing		Brasher Falls School	19,300
Gibson Alice L (LU)	Brasher Falls 402001	9,300		
C/O Violet Warner	FRNT 466.00 DPTH 466.00	19,300		
711 McEwen Rd	ACRES 5.00			
North Lawrence, NY 12967	EAST-0414522 NRTH-1754209			
	DEED BOOK 1006 PG-560			
	FULL MARKET VALUE	24,744		
TOTAL TAX ---				494.39**
				DATE #1 09/30/20
				AMT DUE 494.39
*****				
34.068-4-3	757 Sh 11C 210 1 Family Res		Brasher Falls School	56,000
Gilbert Elijah H	Brasher Falls 402001	8,000		
Gilbert Liza L	137x284x161x278	56,000		
757 State Highway 11C	FRNT 137.00 DPTH			
Brasher Falls, NY 13613	ACRES 0.96 BANK8888209			
	EAST-0383489 NRTH-1749722			
	DEED BOOK 2014 PG-5280			
	FULL MARKET VALUE	71,795		
TOTAL TAX ---				1,434.51**
				DATE #1 09/30/20
				AMT DUE 1,434.51
*****				
26.004-1-18	Cr 50 120 Field crops		Ag Land Co 41730	7,800
Gingerich John A	Brasher Falls 402001	7,800	Brasher Falls School	7,800
Gingerich Katie D	20.50ar	7,800		
285 Akins Rd	ACRES 19.60			
Dickenson Center, NY 12930	EAST-0397165 NRTH-1762342			
	DEED BOOK 2018 PG-12605			
	FULL MARKET VALUE	10,000		
TOTAL TAX ---				199.81**
				DATE #1 09/30/20
				AMT DUE 199.81
*****				
26.004-1-19.11	Cr 50 105 Vac farmland		Brasher Falls School	70,000
Gingerich John A	Brasher Falls 402001	70,000		
Gingerich Katie D	ACRES 169.70	70,000		
285 Akins Rd	EAST-0397806 NRTH-1763398			
Dickenson Center, NY 12930	DEED BOOK 2018 PG-12605			
	FULL MARKET VALUE	89,744		
TOTAL TAX ---				1,793.13**
				DATE #1 09/30/20
				AMT DUE 1,793.13
*****				

MAY BE SUBJECT TO PAYMENT  
 UNDER AGDIST LAW TIL 2021



STATE OF NEW YORK  
COUNTY - St Lawrence  
SCHOOL - Brasher Falls  
TOWN - Brasher  
SWIS - 402000

2 0 2 0 S C H O O L T A X R O L L  
T A X A B L E SECTION OF THE ROLL - 1  
OWNERS NAME SEQUENCE  
UNIFORM PERCENT OF VALUE IS 078.00

PAGE 142  
VALUATION DATE-JUL 01, 2019  
TAXABLE STATUS DATE-MAR 01, 2020

TAX MAP PARCEL NUMBER	PROPERTY LOCATION & CLASS	ASSESSMENT	EXEMPTION CODE-----	SCHOOL
CURRENT OWNERS NAME	SCHOOL DISTRICT	LAND	TAX DESCRIPTION	TAXABLE VALUE
CURRENT OWNERS ADDRESS	PARCEL SIZE/GRID COORD	TOTAL	SPECIAL DISTRICTS	TAX AMOUNT
***** 25.002-1-18.212 *****				
25.002-1-18.212	797 CR 53			BILL 485
Gladding Jack L	240 Rural res		Brasher Falls School	1,859.73
108 Cook Rd	Brasher Falls 402001	56,600		
Massena, NY 13662-3305	Created 1/2012	72,600		
	FRNT 1400.00 DPTH			
	ACRES 127.40			
	EAST-0378952 NRTH-1770674			
	DEED BOOK 2012 PG-670			
	FULL MARKET VALUE	93,077		
			TOTAL TAX ---	1,859.73**
			DATE #1	09/30/20
			AMT DUE	1,859.73
***** 18.004-2-27.2 *****				
18.004-2-27.2	2224 Cr 55			BILL 486
Gladding Lindsey R	270 Mfg housing - WTRFNT		Brasher Falls School	1,536.97
Gladding Crystal	Brasher Falls 402001	11,800		
355 County Route 41	235'fr	60,000		
Massena, NY 13662	ACRES 2.60			
	EAST-0407378 NRTH-1776211			
	DEED BOOK 2020 PG-1933			
	FULL MARKET VALUE	76,923		
			TOTAL TAX ---	1,536.97**
			DATE #1	09/30/20
			AMT DUE	1,536.97
***** 35.001-2-9 *****				
35.001-2-9	366 Cr 50			BILL 487
Golden Bruce D	210 1 Family Res		ENH STAR 41834	49,700
366 County Route 50	Brasher Falls 402001	7,200	Brasher Falls School	1,273.12
Brasher Falls, NY 13613	2ar	49,700		
	ACRES 1.80 BANK8888220			
	EAST-0394543 NRTH-1756543			
	DEED BOOK 2008 PG-20145			
	FULL MARKET VALUE	63,718		
			TOTAL TAX ---	0.00**
***** 35.046-2-2 *****				
35.046-2-2	15 Vice Rd			BILL 488
Gonyea Andrew	210 1 Family Res		Brasher Falls School	1,549.78
15 Vice Rd	Brasher Falls 402001	6,800		
Brasher Falls, NY 13613	FRNT 105.00 DPTH 175.00	60,500		
	ACRES 0.50			
	EAST-0388073 NRTH-1753103			
	DEED BOOK 2018 PG-7604			
	FULL MARKET VALUE	77,564		
			TOTAL TAX ---	1,549.78**
			DATE #1	09/30/20
			AMT DUE	1,549.78
*****				

STATE OF NEW YORK  
 COUNTY - St Lawrence  
 SCHOOL - Brasher Falls  
 TOWN - Brasher  
 SWIS - 402000

2 0 2 0 S C H O O L T A X R O L L  
 T A X A B L E SECTION OF THE ROLL - 1  
 OWNERS NAME SEQUENCE  
 UNIFORM PERCENT OF VALUE IS 078.00

PAGE 143  
 VALUATION DATE-JUL 01, 2019  
 TAXABLE STATUS DATE-MAR 01, 2020

TAX MAP PARCEL NUMBER	PROPERTY LOCATION & CLASS	ASSESSMENT	EXEMPTION CODE-----	SCHOOL
CURRENT OWNERS NAME	SCHOOL DISTRICT	LAND	TAX DESCRIPTION	TAXABLE VALUE
CURRENT OWNERS ADDRESS	PARCEL SIZE/GRID COORD	TOTAL	SPECIAL DISTRICTS	TAX AMOUNT
***** 19.003-1-22.1 *****				
19.003-1-22.1	Lalonde Rd/abandoned			ACCT 1- 58- 4.25 BILL 489
Gonzalez Ernesto	322 Rural vac>10 - WTRFNT		Brasher Falls School	7,100 181.87
Durant Darlene	Brasher Falls 402001	7,100		
77 County Route 4	ACRES 16.30	7,100		
Bombay, NY 12914-2700	EAST-0409288 NRTH-1781353			
	DEED BOOK 2012 PG-17790			
	FULL MARKET VALUE	9,103		
TOTAL TAX ---				181.87**
				DATE #1 09/30/20
				AMT DUE 181.87
***** 25.001-3-2.12 *****				
25.001-3-2.12	155 Hopson Rd			BILL 490
Goodreau Barbara T	270 Mfg housing		Brasher Falls School	34,400 881.20
Goodreau Bob V	Brasher Falls 402001	12,600		
155 Hopson Rd	FRNT 140.00 DPTH	34,400		
Brasher Falls, NY 13613	ACRES 5.30			
	EAST-0368595 NRTH-1774581			
	DEED BOOK 2019 PG-12369			
	FULL MARKET VALUE	44,103		
TOTAL TAX ---				881.20**
				DATE #1 09/30/20
				AMT DUE 881.20
***** 25.001-3-2.13 *****				
25.001-3-2.13	151 Hopson Rd			BILL 491
Goodreau Barbara T	270 Mfg housing		Brasher Falls School	21,200 543.06
Goodreau Bob V	Brasher Falls 402001	12,500		
155 Hopson Rd	FRNT 140.00 DPTH	21,200		
Brasher Falls, NY 13613	ACRES 5.50			
	EAST-0368616 NRTH-1774433			
	DEED BOOK 2019 PG-12369			
	FULL MARKET VALUE	27,179		
TOTAL TAX ---				543.06**
				DATE #1 09/30/20
				AMT DUE 543.06
***** 25.001-3-2.15 *****				
25.001-3-2.15	147 Hopson Rd			BILL 492
Goodreau Gene Jr	270 Mfg housing		BAS STAR 41854	24,150
147 Hopson Rd	Brasher Falls 402001	14,900	Brasher Falls School	34,000 870.95
Brasher Falls, NY 13613	ACRES 5.80	34,000		
	EAST-0368626 NRTH-1774290			
	DEED BOOK 2000 PG-18810			
	FULL MARKET VALUE	43,590		
TOTAL TAX ---				252.32**
				DATE #1 09/30/20
				AMT DUE 252.32
*****				

STATE OF NEW YORK  
 COUNTY - St Lawrence  
 SCHOOL - Brasher Falls  
 TOWN - Brasher  
 SWIS - 402000

2 0 2 0 S C H O O L T A X R O L L  
 T A X A B L E SECTION OF THE ROLL - 1  
 OWNERS NAME SEQUENCE  
 UNIFORM PERCENT OF VALUE IS 078.00

PAGE 144  
 VALUATION DATE-JUL 01, 2019  
 TAXABLE STATUS DATE-MAR 01, 2020

TAX MAP PARCEL NUMBER	PROPERTY LOCATION & CLASS	ASSESSMENT	EXEMPTION CODE-----	SCHOOL
CURRENT OWNERS NAME	SCHOOL DISTRICT	LAND	TAX DESCRIPTION	TAXABLE VALUE
CURRENT OWNERS ADDRESS	PARCEL SIZE/GRID COORD	TOTAL	SPECIAL DISTRICTS	TAX AMOUNT
***** 25.028-1-3 *****				
25.028-1-3	999 Cr 53			ACCT 1- 44- 1
Goodreau Jessica	210 1 Family Res		Brasher Falls School	BILL 493
999 County Route 53	Brasher Falls 402001	4,400		
Brasher Falls, NY 13613	90x156x20x42x70x198	36,300		
	FRNT 90.00 DPTH 133.00			
	ACRES 0.33			
	EAST-0382956 NRTH-1774316			
	DEED BOOK 2019 PG-14805			
	FULL MARKET VALUE	46,538		
TOTAL TAX ---				929.87**
				DATE #1 09/30/20
				AMT DUE 929.87
***** 35.045-1-21 *****				
35.045-1-21	234 Dullea Rd			ACCT 1- 26- 4
Goodrich Carl B (LU)	210 1 Family Res		ENH STAR 41834	BILL 494
Goodrich Dorothy L (LU)	Brasher Falls 402001	7,900	Brasher Falls School	49,200
PO Box 132	126x399x125x361	49,200		1,260.32
Brasher Falls, NY 13613-0132	FRNT 126.00 DPTH 380.00			
	EAST-0384568 NRTH-1752706			
	DEED BOOK 2013 PG-19078			
	FULL MARKET VALUE	63,077		
TOTAL TAX ---				0.00**
***** 35.045-4-20 *****				
35.045-4-20	10 Union St			ACCT 1- 37- 1
Goodrich Terry L	210 1 Family Res		BAS STAR 41854	BILL 495
Goodrich Donna L	Brasher Falls 402001	7,700	Brasher Falls School	24,150
10 Union St	Plotted 12/03	66,400		1,700.91
Brasher Falls, NY 13613-3305	Sub Lots (4), (6)P &(7)P			
	151x145x154x149			
	FRNT 151.00 DPTH 147.00			
	EAST-0385705 NRTH-1752127			
	DEED BOOK 2000 PG-7478			
	FULL MARKET VALUE	85,128		
TOTAL TAX ---				1,082.28**
				DATE #1 09/30/20
				AMT DUE 1,082.28
***** 25.004-4-12.11 *****				
25.004-4-12.11	925 West Mahoney Rd			ACCT 1- 34- 1
Goodrich Thomas	283 Res w/Comuse		BAS STAR 41854	BILL 496
Goodrich Shelley Ann	Brasher Falls 402001	17,700	Brasher Falls School	24,150
PO Box 56	FRNT 400.00 DPTH	139,900		3,583.70
Brasher Falls, NY 13613	ACRES 13.30 BANK8888111			
	EAST-0376619 NRTH-1767783			
	DEED BOOK 2008 PG-8107			
	FULL MARKET VALUE	179,359		
TOTAL TAX ---				2,965.07**
				DATE #1 09/30/20
				AMT DUE 2,965.07

\*\*\*\*\*



STATE OF NEW YORK  
 COUNTY - St Lawrence  
 SCHOOL - Brasher Falls  
 TOWN - Brasher  
 SWIS - 402000

2 0 2 0 S C H O O L T A X R O L L  
 T A X A B L E SECTION OF THE ROLL - 1  
 OWNERS NAME SEQUENCE  
 UNIFORM PERCENT OF VALUE IS 078.00

PAGE 145  
 VALUATION DATE-JUL 01, 2019  
 TAXABLE STATUS DATE-MAR 01, 2020

TAX MAP PARCEL NUMBER	PROPERTY LOCATION & CLASS	ASSESSMENT	EXEMPTION CODE-----	SCHOOL
CURRENT OWNERS NAME	SCHOOL DISTRICT	LAND	TAX DESCRIPTION	TAXABLE VALUE
CURRENT OWNERS ADDRESS	PARCEL SIZE/GRID COORD	TOTAL	SPECIAL DISTRICTS	TAX AMOUNT
***** 18.001-2-28.2 *****				
18.001-2-28.2	Myers Rd 322 Rural vac>10		Brasher Falls School	7,300
Gormley Leon B (Estate)	Brasher Falls 402001	7,300		
% Leon H. Gormley	Road Sova	7,300		
PO Box 475	Anderson Larose			
Artesia, NM 88211-0475	Vacant Land			
	ACRES 15.00			
	EAST-0392401 NRTH-1785595			
	DEED BOOK 1063 PG-300			
	FULL MARKET VALUE	9,359		
			TOTAL TAX ---	187.00**
			DATE #1	09/30/20
			AMT DUE	187.00
***** 18.001-2-28.1 *****				
18.001-2-28.1	Myers Rd 322 Rural vac>10		Brasher Falls School	5,100
Gormley Timothy C	Brasher Falls 402001	5,100		
Gormley Janet E	FRNT 366.00 DPTH 597.00	5,100		
3 Durrschmidt Rd	ACRES 5.00			
Stormville, NY 12582	EAST-0391999 NRTH-1786078			
	DEED BOOK 1043 PG-00187			
	FULL MARKET VALUE	6,538		
			TOTAL TAX ---	130.64**
			DATE #1	09/30/20
			AMT DUE	130.64
***** 35.053-4-41.2 *****				
35.053-4-41.2	35 Church Street South 210 1 Family Res - WTRFNT		BAS STAR 41854	
Grant Alissa Jo	Brasher Falls 402001	14,000	Brasher Falls School	140,700
35 Church St S	376'wf	140,700		
Brasher Falls, NY 13613	FRNT 300.00 DPTH			
	ACRES 5.70			
	EAST-0386295 NRTH-1750672			
	DEED BOOK 2009 PG-20154			
	FULL MARKET VALUE	180,385		
			TOTAL TAX ---	2,985.57**
			DATE #1	09/30/20
			AMT DUE	2,985.57
***** 18.069-3-4 *****				
18.069-3-4	55 Hastings Falls/prvt 260 Seasonal res - WTRFNT		Brasher Falls School	27,400
Grant Dwight	Brasher Falls 402001	9,000		
625 Burton Ave	78'WFx136x39x39x82	27,400		
Cornwall, ON, Canada,	FRNT 78.00 DPTH 128.00			
K6J 3Y5	BANK1111111			
	EAST-0387488 NRTH-1778678			
	DEED BOOK 1055 PG-1138			
	FULL MARKET VALUE	35,128		
			TOTAL TAX ---	701.88**
			DATE #1	09/30/20
			AMT DUE	701.88

\*\*\*\*\*

STATE OF NEW YORK  
 COUNTY - St Lawrence  
 SCHOOL - Brasher Falls  
 TOWN - Brasher  
 SWIS - 402000

2 0 2 0 S C H O O L T A X R O L L  
 T A X A B L E SECTION OF THE ROLL - 1  
 OWNERS NAME SEQUENCE  
 UNIFORM PERCENT OF VALUE IS 078.00

PAGE 146  
 VALUATION DATE-JUL 01, 2019  
 TAXABLE STATUS DATE-MAR 01, 2020

TAX MAP PARCEL NUMBER	PROPERTY LOCATION & CLASS	ASSESSMENT	EXEMPTION CODE-----	SCHOOL
CURRENT OWNERS NAME	SCHOOL DISTRICT	LAND	TAX DESCRIPTION	TAXABLE VALUE
CURRENT OWNERS ADDRESS	PARCEL SIZE/GRID COORD	TOTAL	SPECIAL DISTRICTS	TAX AMOUNT
*****				
35.046-1-30	45 George St			35.046-1-30
Graves Gregory L	210 1 Family Res		ENH STAR 41834	ACCT 1- 25- 3.1
PO Box 42	Brasher Falls 402001	4,200	Brasher Falls School	BILL 501
Winthrop, NY 13697	FRNT 75.00 DPTH 250.00	72,600		56,190
	ACRES 0.43 BANK8888111			1,859.73
	EAST-0387581 NRTH-1751855			
	DEED BOOK 2013 PG-1899			
	FULL MARKET VALUE	93,077		
			TOTAL TAX ---	475.73**
				DATE #1 09/30/20
				AMT DUE 475.73
*****				
26.004-1-23	Murray Rd			26.004-1-23
Gravlin David J	105 Vac farmland		Brasher Falls School	BILL 502
Gravlin Natalie F	Brasher Falls 402001	19,800		507.20
11 1/2 Elm St	59.22a(d)	19,800		
Norwood, NY 13668	1320'fr			
	ACRES 58.50			
	EAST-0402007 NRTH-1760838			
	DEED BOOK 2019 PG-2200			
	FULL MARKET VALUE	25,385		
			TOTAL TAX ---	507.20**
				DATE #1 09/30/20
				AMT DUE 507.20
*****				
11.081-1-43	2945 Cr 55			11.081-1-43
Gray Andrew B	210 1 Family Res		Brasher Falls School	ACCT 1- 19- 9
2945 County Route 55	Brasher Falls 402001	9,800		BILL 503
Brasher Falls, NY 13613	150'fr	55,000		1,408.89
	ACRES 1.40 BANK8888869			
	EAST-0399127 NRTH-1792319			
	DEED BOOK 2019 PG-12745			
	FULL MARKET VALUE	70,513		
			TOTAL TAX ---	1,408.89**
				DATE #1 09/30/20
				AMT DUE 1,408.89
*****				
18.002-1-1.2	2906 Cr 55			18.002-1-1.2
Gray Gerald	210 1 Family Res - WTRFNT		BAS STAR 41854	ACCT 1- 38-10.2
Gray Paula J	Brasher Falls 402001	17,800	Brasher Falls School	BILL 504
PO Box 172	ACRES 1.10	97,800		24,150
Helena, NY 13649	EAST-0399862 NRTH-1791457			2,505.26
	DEED BOOK 944 PG-00333			
	FULL MARKET VALUE	125,385		
			TOTAL TAX ---	1,886.63**
				DATE #1 09/30/20
				AMT DUE 1,886.63
*****				

STATE OF NEW YORK  
 COUNTY - St Lawrence  
 SCHOOL - Brasher Falls  
 TOWN - Brasher  
 SWIS - 402000

2 0 2 0 S C H O O L T A X R O L L  
 T A X A B L E SECTION OF THE ROLL - 1  
 OWNERS NAME SEQUENCE  
 UNIFORM PERCENT OF VALUE IS 078.00

PAGE 147  
 VALUATION DATE-JUL 01, 2019  
 TAXABLE STATUS DATE-MAR 01, 2020

TAX MAP PARCEL NUMBER	PROPERTY LOCATION & CLASS	ASSESSMENT	EXEMPTION CODE-----	SCHOOL
CURRENT OWNERS NAME	SCHOOL DISTRICT	LAND	TAX DESCRIPTION	TAXABLE VALUE
CURRENT OWNERS ADDRESS	PARCEL SIZE/GRID COORD	TOTAL	SPECIAL DISTRICTS	TAX AMOUNT
*****				
18.002-1-1.11	2935 Cr 55 312 Vac w/imprv - WTRFNT		Brasher Falls School	18.002-1-1.11
Gray Matthew A & Etal	Brasher Falls 402001	19,700		ACCT 1- 38-10.11
416 Small Rd	ACRES 104.00	20,700		BILL 505
Brasher Falls, NY 13613	EAST-0398705 NRTH-1791164			
	DEED BOOK 2015 PG-16945			
	FULL MARKET VALUE	26,538		
TOTAL TAX ---				530.25**
				DATE #1 09/30/20
				AMT DUE 530.25
*****				
11.081-1-42	2955 Cr 55 312 Vac w/imprv		Brasher Falls School	11.081-1-42
Gray Nicholas P	Brasher Falls 402001	5,900		ACCT 1- 46- 6
988 Middle Rd	225'fr	19,000		BILL 506
Oswego, NY 13126	ACRES 8.40			
	EAST-0398584 NRTH-1792286			
	DEED BOOK 2019 PG-8954			
	FULL MARKET VALUE	24,359		
TOTAL TAX ---				486.71**
				DATE #1 09/30/20
				AMT DUE 486.71
*****				
27.038-1-22	9 Shady City Rd Ext 314 Rural vac<10 - WTRFNT		Brasher Falls School	27.038-1-22
Green Eric J	Brasher Falls 402001	10,000		ACCT 1- 36- 4
169 Voorhees Rd	2003/16919-LU	10,000		BILL 507
Amsterdam, NY 12010-6267	200x111x220'wfx99			
	FRNT 220.00 DPTH			
	ACRES 0.50			
	EAST-0411939 NRTH-1770822			
	DEED BOOK 2015 PG-8281			
	FULL MARKET VALUE	12,821		
TOTAL TAX ---				256.16**
				DATE #1 09/30/20
				AMT DUE 256.16
*****				
27.003-2-18	316 Old Keenan Rd/abandoned 210 1 Family Res		BAS STAR 41854	27.003-2-18
Green Richard (LU)	Brasher Falls 402001	11,900	Brasher Falls School	ACCT 1- 8-11
316 Old Keenan Rd	9.75 D	21,900		BILL 508
Brasher Falls, NY 13613	ACRES 9.80			
	EAST-0412580 NRTH-1762906			
	DEED BOOK 2019 PG-13595			
	FULL MARKET VALUE	28,077		
PRIOR OWNER ON 3/01/2020				
Green Richard (LU)				
TOTAL TAX ---				0.00**
*****				

STATE OF NEW YORK  
 COUNTY - St Lawrence  
 SCHOOL - Brasher Falls  
 TOWN - Brasher  
 SWIS - 402000

2 0 2 0 S C H O O L T A X R O L L  
 T A X A B L E SECTION OF THE ROLL - 1  
 OWNERS NAME SEQUENCE  
 UNIFORM PERCENT OF VALUE IS 078.00

PAGE 148  
 VALUATION DATE-JUL 01, 2019  
 TAXABLE STATUS DATE-MAR 01, 2020

TAX MAP PARCEL NUMBER	PROPERTY LOCATION & CLASS	ASSESSMENT	EXEMPTION CODE-----	SCHOOL
CURRENT OWNERS NAME	SCHOOL DISTRICT	LAND	TAX DESCRIPTION	TAXABLE VALUE
CURRENT OWNERS ADDRESS	PARCEL SIZE/GRID COORD	TOTAL	SPECIAL DISTRICTS	TAX AMOUNT
***** 11.004-3-2.12 *****				
40 Depot St				BILL 509
11.004-3-2.12	210 1 Family Res		BAS STAR 41854	24,150
Green William E	Brasher Falls 402001	5,000	Brasher Falls School	80,900
Green Carey M	cambridge survey	80,900		
PO Box 162	0.85a(d)			
Helena, NY 13649	FRNT 150.00 DPTH 200.00			
	BANK8888111			
	EAST-0399761 NRTH-1793577			
	DEED BOOK 2009 PG-17462			
	FULL MARKET VALUE	103,718		
			TOTAL TAX ---	1,453.72**
				DATE #1 09/30/20
				AMT DUE 1,453.72
***** 35.053-4-42 *****				
31 Church Street South				BILL 510
35.053-4-42	210 1 Family Res - WTRFNT		BAS STAR 41854	24,150
Griffin Guy P	Brasher Falls 402001	16,700	Brasher Falls School	143,400
Griffin Janet M	See 1073/251 & 2017/11390	143,400		
PO Box 22	8.97a (D) 530'wf			
Brasher Falls, NY 13613-0022	ACRES 8.60			
	EAST-0386123 NRTH-1751059			
	DEED BOOK 1070 PG-78			
	FULL MARKET VALUE	183,846		
			TOTAL TAX ---	3,054.73**
				DATE #1 09/30/20
				AMT DUE 3,054.73
***** 25.001-3-2.3 *****				
163 Hopson Rd				BILL 511
25.001-3-2.3	271 Mfg housings		BAS STAR 41854	24,150
Griffin Robert	Brasher Falls 402001	13,900	Brasher Falls School	43,700
Griffin Sharon	5.1a (D)	43,700		
163 Hopson Rd	FRNT 140.00 DPTH			
Brasher Falls, NY 13613	ACRES 5.00			
	EAST-0368569 NRTH-1774722			
	DEED BOOK 1042 PG-00411			
	FULL MARKET VALUE	56,026		
			TOTAL TAX ---	500.80**
				DATE #1 09/30/20
				AMT DUE 500.80
*****				

STATE OF NEW YORK  
 COUNTY - St Lawrence  
 SCHOOL - Brasher Falls  
 TOWN - Brasher  
 SWIS - 402000

2 0 2 0 S C H O O L T A X R O L L  
 T A X A B L E SECTION OF THE ROLL - 1  
 OWNERS NAME SEQUENCE  
 UNIFORM PERCENT OF VALUE IS 078.00

PAGE 149  
 VALUATION DATE-JUL 01, 2019  
 TAXABLE STATUS DATE-MAR 01, 2020

TAX MAP PARCEL NUMBER	PROPERTY LOCATION & CLASS	ASSESSMENT	EXEMPTION CODE-----	SCHOOL
CURRENT OWNERS NAME	SCHOOL DISTRICT	LAND	TAX DESCRIPTION	TAXABLE VALUE
CURRENT OWNERS ADDRESS	PARCEL SIZE/GRID COORD	TOTAL	SPECIAL DISTRICTS	TAX AMOUNT
*****				35.046-1-7.1 *****
	43 Cr 50			ACCT 1- 28- 4 BILL 512
35.046-1-7.1	210 1 Family Res		ENH STAR 41834	56,190
Griffith Kim	Brasher Falls 402001	7,000	Brasher Falls School	2,177.38
Griffith Nan	FRNT 107.00 DPTH 410.00	85,000		
43 County Route 50	EAST-0387802 NRTH-1752791			
Brasher Falls, NY 13613	DEED BOOK 931 PG-406			
	FULL MARKET VALUE	108,974		
TOTAL TAX ---				793.38**
				DATE #1 09/30/20
				AMT DUE 793.38
*****				26.004-1-29 *****
	CR 55			BILL 513
26.004-1-29	322 Rural vac>10		Brasher Falls School	896.57
Griffith Ronald A	Brasher Falls 402001	35,000		
Griffith Mirna D	FRNT 581.00 DPTH	35,000		
144 Beech Tree Ln	ACRES 19.00			
Harrington, DE 19952	EAST-0408166 NRTH-1763323			
	DEED BOOK 2007 PG-2805			
	FULL MARKET VALUE	44,872		
TOTAL TAX ---				896.57**
				DATE #1 09/30/20
				AMT DUE 896.57
*****				27.003-2-38 *****
	CR 55			BILL 514
27.003-2-38	314 Rural vac<10		Brasher Falls School	712.13
Griffith Ronald A	Brasher Falls 402001	27,800		
Griffith Mirna D	FRNT 522.00 DPTH	27,800		
144 Beech Tree Ln	ACRES 7.80			
Harrington, DE 19952	EAST-0408610 NRTH-1762892			
	DEED BOOK 2007 PG-2805			
	FULL MARKET VALUE	35,641		
TOTAL TAX ---				712.13**
				DATE #1 09/30/20
				AMT DUE 712.13
*****				18.003-3-23.11 *****
	1310 Cr 53			ACCT 1- 28-12.1 BILL 515
18.003-3-23.11	311 Res vac land - WTRFNT		Brasher Falls School	555.87
Grow Brien T & etal	Brasher Falls 402001	21,700		
% Mollie Grow	Also See 1082/120	21,700		
26 Dresden Ct	Also See 1099/929			
Albany, NY 12203	1099/827			
	FRNT 1060.00 DPTH			
	ACRES 39.00			
	EAST-0387803 NRTH-1780231			
	DEED BOOK 2015 PG-3930			
	FULL MARKET VALUE	27,821		
TOTAL TAX ---				555.87**
				DATE #1 09/30/20
				AMT DUE 555.87
*****				*****

STATE OF NEW YORK  
COUNTY - St Lawrence  
SCHOOL - Brasher Falls  
TOWN - Brasher  
SWIS - 402000

2 0 2 0 S C H O O L T A X R O L L  
T A X A B L E SECTION OF THE ROLL - 1  
OWNERS NAME SEQUENCE  
UNIFORM PERCENT OF VALUE IS 078.00

PAGE 150  
VALUATION DATE-JUL 01, 2019  
TAXABLE STATUS DATE-MAR 01, 2020

TAX MAP PARCEL NUMBER	PROPERTY LOCATION & CLASS	ASSESSMENT	EXEMPTION CODE-----	SCHOOL
CURRENT OWNERS NAME	SCHOOL DISTRICT	LAND	TAX DESCRIPTION	TAXABLE VALUE
CURRENT OWNERS ADDRESS	PARCEL SIZE/GRID COORD	TOTAL	SPECIAL DISTRICTS	TAX AMOUNT
*****				
25.004-2-28.11	Cr 53			25.004-2-28.11 *****
Grow Brien T & etal	323 Vacant rural - WTRFNT		Brasher Falls School	ACCT 1-74-5.21 BILL 516
% Mollie Grow	Brasher Falls 402001	15,000		15,000 384.24
26 Dresden Ct	Also 1082/120	15,000		
Albany, NY 12203	FRNT 1065.00 DPTH			
	ACRES 23.30			
	EAST-0379164 NRTH-1766509			
	DEED BOOK 2015 PG-4962			
	FULL MARKET VALUE	19,231		
			TOTAL TAX ---	384.24**
			DATE #1	09/30/20
			AMT DUE	384.24
*****				
18.002-1-42	2844 Cr 55			18.002-1-42 *****
Grow James H	210 1 Family Res - WTRFNT		BAS STAR 41854	ACCT 1- 28- 7 BILL 517
Grow Dinora G	Brasher Falls 402001	16,300	Brasher Falls School	24,150
PO Box 22	254x120x265x170	85,600		85,600 2,192.74
Helena, NY 13649	FRNT 254.00 DPTH 145.00			
	EAST-0400545 NRTH-1790122			
	DEED BOOK 1999 PG-23727			
	FULL MARKET VALUE	109,744		
			TOTAL TAX ---	1,574.11**
			DATE #1	09/30/20
			AMT DUE	1,574.11
*****				
18.003-3-23.2	1310B CR 53			18.003-3-23.2 *****
Grow M Martha	210 1 Family Res		ENH STAR 41834	BILL 518
1310B County Route 53	Brasher Falls 402001	15,000	Brasher Falls School	56,190
Brasher Falls, NY 13613-3226	FRNT 245.00 DPTH 328.00	78,000		78,000 1,998.06
	ACRES 1.70			
	EAST-0388103 NRTH-1780720			
	DEED BOOK 2009 PG-1964			
	FULL MARKET VALUE	100,000		
			TOTAL TAX ---	614.06**
			DATE #1	09/30/20
			AMT DUE	614.06
*****				
18.003-3-23.12	1310C CR 53			18.003-3-23.12 *****
Grow Mary Kay	210 1 Family Res		Brasher Falls School	BILL 519
1 Wood Spring Hill Dr	Brasher Falls 402001	11,000		81,000 2,074.91
Honeoye Falls, NY 14472	FRNT 173.00 DPTH 274.00	81,000		
	ACRES 1.10 BANK8888209			
	EAST-0388203 NRTH-1780577			
	DEED BOOK 2009 PG-5062			
	FULL MARKET VALUE	103,846		
			TOTAL TAX ---	2,074.91**
			DATE #1	09/30/20
			AMT DUE	2,074.91
*****				

STATE OF NEW YORK  
 COUNTY - St Lawrence  
 SCHOOL - Brasher Falls  
 TOWN - Brasher  
 SWIS - 402000

2 0 2 0 S C H O O L T A X R O L L  
 T A X A B L E SECTION OF THE ROLL - 1  
 OWNERS NAME SEQUENCE  
 UNIFORM PERCENT OF VALUE IS 078.00

PAGE 151  
 VALUATION DATE-JUL 01, 2019  
 TAXABLE STATUS DATE-MAR 01, 2020

TAX MAP PARCEL NUMBER	PROPERTY LOCATION & CLASS	ASSESSMENT	EXEMPTION CODE-----	SCHOOL
CURRENT OWNERS NAME	SCHOOL DISTRICT	LAND	TAX DESCRIPTION	TAXABLE VALUE
CURRENT OWNERS ADDRESS	PARCEL SIZE/GRID COORD	TOTAL	SPECIAL DISTRICTS	TAX AMOUNT
***** 35.045-4-25 *****				
	22 Cr 53			ACCT 1- 50- 8 BILL 520
35.045-4-25	210 1 Family Res		BAS STAR 41854	24,150
Guerard Marc P	Brasher Falls 402001	6,500	Brasher Falls School	1,708.60
Guerard Sarena L	99x170x99x148	66,700		
22 County Route 53	FRNT 99.00 DPTH 159.00			
Brasher Falls, NY 13613	EAST-0385228 NRTH-1752062			
	DEED BOOK 2000 PG-21288			
	FULL MARKET VALUE	85,513		
TOTAL TAX ---				1,089.97**
				DATE #1 09/30/20
				AMT DUE 1,089.97
***** 35.045-3-4 *****				
	2 North St			ACCT 1- 65-11 BILL 521
35.045-3-4	312 Vac w/imprv		Brasher Falls School	102.46
Gurrola James	Brasher Falls 402001	2,500		
200 County Route 52	55x115x65x51x68	4,000		
North Lawrence, NY 12967	FRNT 55.00 DPTH 117.00			
	EAST-0386785 NRTH-1752612			
	DEED BOOK 2013 PG-7698			
	FULL MARKET VALUE	5,128		
TOTAL TAX ---				102.46**
				DATE #1 09/30/20
				AMT DUE 102.46
***** 11.001-2-13 *****				
	696 Sh 37C			ACCT 1- 29- 2 BILL 522
11.001-2-13	210 1 Family Res		Brasher Falls School	1,285.93
Gurrola James J	Brasher Falls 402001	11,500		
200 County Route 52	plot checked 7/2012	50,200		
North Lawrence, NY 12967	Agreement 1110/88			
	FRNT 195.00 DPTH 225.00			
	ACRES 1.00			
	EAST-0393834 NRTH-1802686			
	DEED BOOK 2019 PG-6492			
	FULL MARKET VALUE	64,359		
TOTAL TAX ---				1,285.93**
				DATE #1 09/30/20
				AMT DUE 1,285.93
***** 18.004-1-12 *****				
	2511,2515 Cr 55			ACCT 1- 7- 7.1 BILL 523
18.004-1-12	271 Mfg housings		Brasher Falls School	858.14
Gurrola James J	Brasher Falls 402001	8,500		
200 County Route 52	4.00d 330'fr	33,500		
North Lawrence, NY 12967	ACRES 3.80			
	EAST-0404720 NRTH-1782950			
	DEED BOOK 2004 PG-21111			
	FULL MARKET VALUE	42,949		
TOTAL TAX ---				858.14**
				DATE #1 09/30/20
				AMT DUE 858.14
*****				



STATE OF NEW YORK  
 COUNTY - St Lawrence  
 SCHOOL - Brasher Falls  
 TOWN - Brasher  
 SWIS - 402000

2 0 2 0 S C H O O L T A X R O L L  
 T A X A B L E SECTION OF THE ROLL - 1  
 OWNERS NAME SEQUENCE  
 UNIFORM PERCENT OF VALUE IS 078.00

PAGE 152  
 VALUATION DATE-JUL 01, 2019  
 TAXABLE STATUS DATE-MAR 01, 2020

TAX MAP PARCEL NUMBER	PROPERTY LOCATION & CLASS	ASSESSMENT	EXEMPTION CODE-----	SCHOOL
CURRENT OWNERS NAME	SCHOOL DISTRICT	LAND	TAX DESCRIPTION	TAXABLE VALUE
CURRENT OWNERS ADDRESS	PARCEL SIZE/GRID COORD	TOTAL	SPECIAL DISTRICTS	TAX AMOUNT
*****				
11.073-3-2	50 Main St			11.073-3-2
Gurrola Jeffrey	270 Mfg housing - WTRFNT		BAS STAR 41854	ACCT 1- 13- 6
696 State Highway 37C	Brasher Falls 402001	8,500	Brasher Falls School	BILL 524
Massena, NY 13662	75x125x63x120	23,500		23,500
	FRNT 120.00 DPTH 70.00			601.98
	EAST-0398214 NRTH-1793950			
	DEED BOOK 1059 PG-1097			
	FULL MARKET VALUE	30,128		
			TOTAL TAX ---	0.00**
*****				
25.002-2-1.1	126 Munson Rd			25.002-2-1.1
Gurrola Melissa A	210 1 Family Res		Brasher Falls School	ACCT 1- 62- 4.2
126 Munson Rd	Brasher Falls 402001	10,200		BILL 525
Brasher Falls, NY 13613	400x483	76,600		1,962.20
	ACRES 6.40			
	EAST-0381504 NRTH-1775325			
	DEED BOOK 2010 PG-3158			
	FULL MARKET VALUE	98,205		
			TOTAL TAX ---	1,962.20**
			DATE #1	09/30/20
			AMT DUE	1,962.20
*****				
11.001-2-12.1	704 Sh 37C			11.001-2-12.1
Gurrola Timothy J	270 Mfg housing		Brasher Falls School	ACCT 1- 29- 3
704 State Highway 37C	Brasher Falls 402001	6,400		BILL 526
Massena, NY 13662	Also See 1062/30	17,100		438.04
	ACRES 1.20			
	EAST-0393943 NRTH-1802566			
	DEED BOOK 2019 PG-8247			
	FULL MARKET VALUE	21,923		
			TOTAL TAX ---	438.04**
			DATE #1	09/30/20
			AMT DUE	438.04
*****				
25.004-3-1.112	West Mahoney Rd			25.004-3-1.112
Guyette Jeffrey G	314 Rural vac<10		Brasher Falls School	BILL 527
Guyette Linda M	Brasher Falls 402001	7,800		199.81
87 Martin Rd	180x330	7,800		
Massena, NY 13662-3116	ACRES 1.40			
	EAST-0375832 NRTH-1767100			
	DEED BOOK 1998 PG-8915			
	FULL MARKET VALUE	10,000		
			TOTAL TAX ---	199.81**
			DATE #1	09/30/20
			AMT DUE	199.81
*****				

STATE OF NEW YORK  
 COUNTY - St Lawrence  
 SCHOOL - Brasher Falls  
 TOWN - Brasher  
 SWIS - 402000

2020 SCHOOL TAX ROLL  
 TAXABLE SECTION OF THE ROLL - 1  
 NAME SECTION - G  
 UNIFORM PERCENT OF VALUE IS 078.00

PAGE 153  
 VALUATION DATE-JUL 01, 2019  
 TAXABLE STATUS DATE-MAR 01, 2020  
 RPS155/V04/L015  
 CURRENT DATE 8/14/2020

\*\*\* SPECIAL DISTRICT SUMMARY \*\*\*

CODE	DISTRICT NAME	TOTAL PARCELS	EXTENSION TYPE	EXTENSION VALUE	AD VALOREM VALUE	EXEMPT AMOUNT	TAXABLE VALUE	TOTAL TAX
------	---------------	---------------	----------------	-----------------	------------------	---------------	---------------	-----------

NO SPECIAL DISTRICTS AT THIS LEVEL

\*\*\* SCHOOL DISTRICT SUMMARY \*\*\*

CODE	DISTRICT NAME	TOTAL PARCELS	ASSESSED LAND	ASSESSED TOTAL	EXEMPT AMOUNT	TOTAL TAXABLE	TOTAL TAX
					----- STAR AMOUNT	----- STAR TAXABLE	
402001	Brasher Falls	71	870,500	3340,100	18,200	3,321,900	
					802,010	2,519,890	64,549.92
	S U B - T O T A L	71	870,500	3340,100	18,200	3,321,900	
	S U B - T O T A L (CONT)				802,010	2,519,890	64,549.92
	T O T A L	71	870,500	3340,100	18,200	3,321,900	
	T O T A L (CONT)				802,010	2,519,890	64,549.92

\*\*\* SYSTEM CODES SUMMARY \*\*\*

NO SYSTEM EXEMPTIONS AT THIS LEVEL

\*\*\* EXEMPTION SUMMARY \*\*\*

CODE	DESCRIPTION	TOTAL PARCELS	SCHOOL
41700	Ag Buildin	1	12,600
41730	Ag Land Co	1	
41804	Aged - Sch	1	5,600
41834	ENH STAR	7	346,060
41854	BAS STAR	19	455,950

STATE OF NEW YORK  
 COUNTY - St Lawrence  
 SCHOOL - Brasher Falls  
 TOWN - Brasher  
 SWIS - 402000

2 0 2 0 S C H O O L T A X R O L L  
 T A X A B L E SECTION OF THE ROLL - 1  
 N A M E S E C T I O N - G  
 UNIFORM PERCENT OF VALUE IS 078.00

PAGE 154  
 VALUATION DATE-JUL 01, 2019  
 TAXABLE STATUS DATE-MAR 01, 2020  
 RPS155/V04/L015  
 CURRENT DATE 8/14/2020

\*\*\* E X E M P T I O N S U M M A R Y \*\*\*

CODE	DESCRIPTION	TOTAL PARCELS	SCHOOL
	T O T A L	29	820,210

\*\*\* G R A N D T O T A L S \*\*\*

ROLL SEC	DESCRIPTION	TOTAL PARCELS	ASSESSED LAND	ASSESSED TOTAL	EXEMPT AMOUNT	TOTAL TAXABLE	TOTAL TAX
					-----	-----	
					STAR AMOUNT	STAR TAXABLE	
	Brasher Falls Scho		870,500	3340,100	18,200	3,321,900	
	SPEC DIST TAXES				802,010	2,519,890	64,549.92
1	TAXABLE	71					64,549.92

STATE OF NEW YORK  
 COUNTY - St Lawrence  
 SCHOOL - Brasher Falls  
 TOWN - Brasher  
 SWIS - 402000

2 0 2 0 S C H O O L T A X R O L L  
 T A X A B L E SECTION OF THE ROLL - 1  
 OWNERS NAME SEQUENCE  
 UNIFORM PERCENT OF VALUE IS 078.00

PAGE 155  
 VALUATION DATE-JUL 01, 2019  
 TAXABLE STATUS DATE-MAR 01, 2020

TAX MAP PARCEL NUMBER	PROPERTY LOCATION & CLASS	ASSESSMENT	EXEMPTION CODE-----	SCHOOL
CURRENT OWNERS NAME	SCHOOL DISTRICT	LAND	TAX DESCRIPTION	TAXABLE VALUE
CURRENT OWNERS ADDRESS	PARCEL SIZE/GRID COORD	TOTAL	SPECIAL DISTRICTS	TAX AMOUNT
*****				25.001-3-15.114 *****
25.001-3-15.114	2332 CR 38 210 1 Family Res		BAS STAR 41854	BILL 528 24,150
Haggett Spencer R	Brasher Falls 402001	10,600	Brasher Falls School	113,500 2,907.44
Haggett Colleen E	0.78a (D)	113,500		
2332 County Route 38	150x211x150x200			
Brasher Falls, NY 13613	FRNT 150.00 DPTH 205.00 BANK8888111			
	EAST-0368603 NRTH-1770854			
	DEED BOOK 2014 PG-12277			
	FULL MARKET VALUE	145,513		
TOTAL TAX ---				2,288.81**
				DATE #1 09/30/20
				AMT DUE 2,288.81
*****				18.069-1-9.1 *****
18.069-1-9.1	34 Stewart Ln/prvt 270 Mfg housing - WTRFNT		ENH STAR 41834	BILL 529 52,800
Hahn Heinz	Brasher Falls 402001	10,000	Brasher Falls School	52,800 1,352.53
Hahn Dorothea	Split 10/2015	52,800		
PO Box 212	60x256x108'WFx258			
Massena, NY 13662	FRNT 108.00 DPTH 256.00			
	EAST-0387174 NRTH-1778574			
	DEED BOOK 1034 PG-00710			
	FULL MARKET VALUE	67,692		
TOTAL TAX ---				0.00**
*****				25.002-5-3 *****
25.002-5-3	963 West Mahoney Rd 210 1 Family Res		Brasher Falls School	ACCT 1- 34- 1 BILL 530 3,642.62
Halada Nicholas J	Brasher Falls 402001	14,500		
963 West Mahoney Rd	FRNT 300.00 DPTH	142,200		
Brasher Falls, NY 13613	ACRES 10.10 BANK8888830			
	EAST-0377975 NRTH-1767896			
	DEED BOOK 2015 PG-12711			
	FULL MARKET VALUE	182,308		
TOTAL TAX ---				3,642.62**
				DATE #1 09/30/20
				AMT DUE 3,642.62
*****				11.004-3-1.211 *****
11.004-3-1.211	1094 Sh 37C 314 Rural vac<10 - WTRFNT		Brasher Falls School	BILL 531 397.05
Hallman Krystal	Brasher Falls 402001	15,500		
181 Tarbell Rd	Split 1/2019 301'WF	15,500		
Akwasasne, NY 13655	H & S survey 6/1996			
	5.91A(D) - remains			
PRIOR OWNER ON 3/01/2020	FRNT 301.00 DPTH			
Lazore John A	ACRES 2.70			
	EAST-0399208 NRTH-1794430			
	DEED BOOK 2020 PG-6440			
	FULL MARKET VALUE	19,872		
TOTAL TAX ---				397.05**
				DATE #1 09/30/20
				AMT DUE 397.05

\*\*\*\*\*

STATE OF NEW YORK  
 COUNTY - St Lawrence  
 SCHOOL - Brasher Falls  
 TOWN - Brasher  
 SWIS - 402000

2 0 2 0 S C H O O L T A X R O L L  
 T A X A B L E SECTION OF THE ROLL - 1  
 OWNERS NAME SEQUENCE  
 UNIFORM PERCENT OF VALUE IS 078.00

PAGE 156  
 VALUATION DATE-JUL 01, 2019  
 TAXABLE STATUS DATE-MAR 01, 2020

TAX MAP PARCEL NUMBER	PROPERTY LOCATION & CLASS	ASSESSMENT	EXEMPTION CODE-----	SCHOOL
CURRENT OWNERS NAME	SCHOOL DISTRICT	LAND	TAX DESCRIPTION	TAXABLE VALUE
CURRENT OWNERS ADDRESS	PARCEL SIZE/GRID COORD	TOTAL	SPECIAL DISTRICTS	TAX AMOUNT
*****				11.004-3-1.213 *****
	Off SH 37C			BILL 532
11.004-3-1.213	314 Rural vac<10 - WTRFNT		Brasher Falls School	9,700 248.48
Hallman Krystal	Brasher Falls 402001	9,700		
181 Tarbell Rd	Created 1/2019	9,700		
Akwasasne, NY 13655	** Isolated parcel **			
	460x150x490x150'WF			
PRIOR OWNER ON 3/01/2020	FRNT 150.00 DPTH			
Lazore John A	ACRES 1.70			
	EAST-0398947 NRTH-1794149			
	DEED BOOK 2020 PG-6440			
	FULL MARKET VALUE	12,436		
TOTAL TAX ---				248.48**
				DATE #1 09/30/20
				AMT DUE 248.48
*****				11.081-1-15 *****
	4 Main St			ACCT 1- 57-11 BILL 533
11.081-1-15	421 Restaurant - WTRFNT		Brasher Falls School	52,800 1,352.53
Hallman Krystal	Brasher Falls 402001	11,900		
181 Tarbell Rd	122x115x133x140	52,800		
Hogansburg, NY 13655	FRNT 122.00 DPTH			
	ACRES 0.37			
PRIOR OWNER ON 3/01/2020	EAST-0398960 NRTH-1793137			
Swamp Jerel	DEED BOOK 2020 PG-5415			
	FULL MARKET VALUE	67,692		
TOTAL TAX ---				1,352.53**
				DATE #1 09/30/20
				AMT DUE 1,352.53
*****				27.001-1-1.2 *****
	2031 Cr 55			ACCT 1- 50- 6.2 BILL 534
27.001-1-1.2	270 Mfg housing		BAS STAR 41854	24,150
Hamilton Leslie	Brasher Falls 402001	7,000	Brasher Falls School	64,600 1,654.81
PO Box 86	ACRES 6.50	64,600		
Helena, NY 13649-0086	EAST-0409722 NRTH-1773124			
	DEED BOOK 962 PG-00586			
	FULL MARKET VALUE	82,821		
TOTAL TAX ---				1,036.17**
				DATE #1 09/30/20
				AMT DUE 1,036.17
*****				25.002-2-15 *****
	18 Munson Rd			ACCT 1- 33-12 BILL 535
25.002-2-15	270 Mfg housing		BAS STAR 41854	24,150
Hare Candace M	Brasher Falls 402001	7,700	Brasher Falls School	25,700 658.34
18 Munson Rd	LC Candy Hare 2003/18985	25,700		
Brasher Falls, NY 13613	2A			
	FRNT 165.00 DPTH			
	ACRES 2.50			
	EAST-0383844 NRTH-1773861			
	DEED BOOK 2010 PG-3379			
	FULL MARKET VALUE	32,949		
TOTAL TAX ---				39.71**
				DATE #1 09/30/20

AMT DUE

39.71

\*\*\*\*\*

STATE OF NEW YORK  
 COUNTY - St Lawrence  
 SCHOOL - Brasher Falls  
 TOWN - Brasher  
 SWIS - 402000

2 0 2 0 S C H O O L T A X R O L L  
 T A X A B L E SECTION OF THE ROLL - 1  
 OWNERS NAME SEQUENCE  
 UNIFORM PERCENT OF VALUE IS 078.00

PAGE 157  
 VALUATION DATE-JUL 01, 2019  
 TAXABLE STATUS DATE-MAR 01, 2020

TAX MAP PARCEL NUMBER	PROPERTY LOCATION & CLASS	ASSESSMENT	EXEMPTION CODE-----	SCHOOL
CURRENT OWNERS NAME	SCHOOL DISTRICT	LAND	TAX DESCRIPTION	TAXABLE VALUE
CURRENT OWNERS ADDRESS	PARCEL SIZE/GRID COORD	TOTAL	SPECIAL DISTRICTS	TAX AMOUNT
*****				25.001-3-13.122 *****
25.001-3-13.122	6 Hopson Rd			BILL 536
Harriman William M	210 1 Family Res		BAS STAR 41854	24,150
Harriman Francine M	Brasher Falls 402001	11,000	Brasher Falls School	107,500
6 Hopson Rd	ACRES 2.90	107,500		
Brasher Falls, NY 13613	EAST-0370107 NRTH-1770952			
	DEED BOOK 2007 PG-2359			
	FULL MARKET VALUE	137,821		
TOTAL TAX ---				2,135.11**
				DATE #1 09/30/20
				AMT DUE 2,135.11
*****				36.001-1-36.12 *****
36.001-1-36.12	1235 Cr 55			BILL 537
Harrison Tyler G	210 1 Family Res		BAS STAR 41854	24,150
Harrison Sandra M	Brasher Falls 402001	7,000	Brasher Falls School	63,900
1235 County Route 55	538'fr	63,900		
Brasher Falls, NY 13613	ACRES 3.70			
	EAST-0409585 NRTH-1754447			
	DEED BOOK 2000 PG-8294			
	FULL MARKET VALUE	81,923		
TOTAL TAX ---				1,018.24**
				DATE #1 09/30/20
				AMT DUE 1,018.24
*****				18.060-2-2.1 *****
18.060-2-2.1	12 Smith Rd			BILL 538
Hartigan Gladys	210 1 Family Res		ENH STAR 41834	33,500
12 Smith Rd	Brasher Falls 402001	5,200	Brasher Falls School	33,500
Brasher Falls, NY 13613	FRNT 243.00 DPTH 160.00	33,500		
	EAST-0405508 NRTH-1782548			
	DEED BOOK 883 PG-00512			
	FULL MARKET VALUE	42,949		
TOTAL TAX ---				0.00**
*****				18.001-2-36.1 *****
18.001-2-36.1	1517 Cr 53			BILL 539
Hartigan Thomas	314 Rural vac<10 - WTRFNT		Brasher Falls School	5,500
Hartigan Gladys	Brasher Falls 402001	5,500		
12 Smith Rd	ALSO 2006/13587	5,500		
Brasher Falls, NY 13613	Plot revised 2/2012			
	14.50ar			
	ACRES 10.00			
	EAST-0390586 NRTH-1785235			
	DEED BOOK 965 PG-963			
	FULL MARKET VALUE	7,051		
TOTAL TAX ---				140.89**
				DATE #1 09/30/20
				AMT DUE 140.89
*****				*****



STATE OF NEW YORK  
 COUNTY - St Lawrence  
 SCHOOL - Brasher Falls  
 TOWN - Brasher  
 SWIS - 402000

2 0 2 0 S C H O O L T A X R O L L  
 T A X A B L E SECTION OF THE ROLL - 1  
 OWNERS NAME SEQUENCE  
 UNIFORM PERCENT OF VALUE IS 078.00

PAGE 158  
 VALUATION DATE-JUL 01, 2019  
 TAXABLE STATUS DATE-MAR 01, 2020

TAX MAP PARCEL NUMBER	PROPERTY LOCATION & CLASS	ASSESSMENT	EXEMPTION CODE-----	SCHOOL
CURRENT OWNERS NAME	SCHOOL DISTRICT	LAND	TAX DESCRIPTION	TAXABLE VALUE
CURRENT OWNERS ADDRESS	PARCEL SIZE/GRID COORD	TOTAL	SPECIAL DISTRICTS	TAX AMOUNT
*****				
18.004-2-3	2456 Cr 55			18.004-2-3
Hartigan Thomas L Jr	270 Mfg housing		BAS STAR 41854	ACCT 1- 18-11
Hartigan Lisa M	Brasher Falls 402001	6,200	Brasher Falls School	BILL 540
2456 County Route 55	158x200x166x274	78,600		24,150
Brasher Falls, NY 13613	FRNT 158.00 DPTH 237.00			2,013.43
	EAST-0405664 NRTH-1781713			
	DEED BOOK 2005 PG-6581			
	FULL MARKET VALUE	100,769		
			TOTAL TAX ---	1,394.80**
				DATE #1 09/30/20
				AMT DUE 1,394.80
*****				
18.001-1-11	1026 Maple Ridge Rd			18.001-1-11
Haverstock Colin	210 1 Family Res - WTRFNT		Brasher Falls School	ACCT 1- 5- 9
1026 Maple Ridge Rd	Brasher Falls 402001	9,900		BILL 541
Brasher Falls, NY 13613	75x145x80wfx198	46,000		1,178.34
	FRNT 75.00 DPTH 171.00			
	EAST-0390142 NRTH-1791265			
PRIOR OWNER ON 3/01/2020	DEED BOOK 2020 PG-4419			
Sommerville William	FULL MARKET VALUE	58,974		
			TOTAL TAX ---	1,178.34**
				DATE #1 09/30/20
				AMT DUE 1,178.34
*****				
19.003-1-24	Lalonde Rd/abandoned			19.003-1-24
Hayes Dale Ann	260 Seasonal res - WTRFNT		Brasher Falls School	ACCT 1- 17- 9
Hayes Charles R	Brasher Falls 402001	5,100		BILL 542
13320 Bear Rd	0.11a (D)	12,500		320.20
Cowlesville, NY 14037-9601	FRNT 50.00 DPTH 100.00			
	EAST-0408819 NRTH-1781313			
	DEED BOOK 2014 PG-11580			
	FULL MARKET VALUE	16,026		
			TOTAL TAX ---	320.20**
				DATE #1 09/30/20
				AMT DUE 320.20
*****				
18.004-1-6.12	50 Bush Rd/abandoned			18.004-1-6.12
Heath Donna M	270 Mfg housing		BAS STAR 41854	BILL 543
50 Bush Rd	Brasher Falls 402001	6,400	Brasher Falls School	24,150
Brasher Falls, NY 13613	200x224	25,000		640.40
	ACRES 1.00			
	EAST-0404516 NRTH-1781262			
	DEED BOOK 2002 PG-17583			
	FULL MARKET VALUE	32,051		
			TOTAL TAX ---	21.77**
				DATE #1 09/30/20
				AMT DUE 21.77
*****				

STATE OF NEW YORK  
 COUNTY - St Lawrence  
 SCHOOL - Brasher Falls  
 TOWN - Brasher  
 SWIS - 402000

2 0 2 0 S C H O O L T A X R O L L  
 T A X A B L E SECTION OF THE ROLL - 1  
 OWNERS NAME SEQUENCE  
 UNIFORM PERCENT OF VALUE IS 078.00

PAGE 159  
 VALUATION DATE-JUL 01, 2019  
 TAXABLE STATUS DATE-MAR 01, 2020

TAX MAP PARCEL NUMBER	PROPERTY LOCATION & CLASS	ASSESSMENT	EXEMPTION CODE-----	SCHOOL
CURRENT OWNERS NAME	SCHOOL DISTRICT	LAND	TAX DESCRIPTION	TAXABLE VALUE
CURRENT OWNERS ADDRESS	PARCEL SIZE/GRID COORD	TOTAL	SPECIAL DISTRICTS	TAX AMOUNT
*****				18.069-1-7 *****
18.069-1-7	30 Stewart Ln/Prvt			BILL 544
Heggie John A	270 Mfg housing - WTRFNT		Brasher Falls School	2,433.54
Goodson Tracey	Brasher Falls 402001	11,000		
132 King St	80x256x81x264	95,000		
Brockville, ON, Canada	81' River Frontage			
K6V 1B9	FRNT 81.00 DPTH 260.00			
	BANK1111111			
	EAST-0387012 NRTH-1778600			
	DEED BOOK 2013 PG-11943			
	FULL MARKET VALUE	121,795		
TOTAL TAX ---				2,433.54**
				DATE #1 09/30/20
				AMT DUE 2,433.54
*****				18.059-2-7 *****
18.059-2-7	2475 Cr 55			BILL 545
Henderson Randall	270 Mfg housing		Brasher Falls School	438.04
Martin Ronda	Brasher Falls 402001	6,700		
Attn: Edward Henderson	1.50ar	17,100		
2500 County Route 55	ACRES 1.10			
Brasher Falls, NY 13613	EAST-0405239 NRTH-1782059			
	DEED BOOK 2003 PG-580			
	FULL MARKET VALUE	21,923		
TOTAL TAX ---				438.04**
				DATE #1 09/30/20
				AMT DUE 438.04
*****				18.059-1-1 *****
18.059-1-1	2534,2536 Cr 55			BILL 546
Henderson Randall E	271 Mfg housings - WTRFNT		Brasher Falls School	993.91
Martin Ronda	Brasher Falls 402001	12,500		
Attn: Edward Henderson	ACRES 3.20	38,800		
2500 County Route 55	EAST-0404770 NRTH-1783603			
Brasher Falls, NY 13613	DEED BOOK 2003 PG-581			
	FULL MARKET VALUE	49,744		
TOTAL TAX ---				993.91**
				DATE #1 09/30/20
				AMT DUE 993.91
*****				18.059-2-1 *****
18.059-2-1	2492 CR 55			BILL 547
Henderson Randall E	210 1 Family Res		Brasher Falls School	443.16
Martin Ronda A	Brasher Falls 402001	6,800		
% Edward J Henderson	170X160X119X169	17,300		
2500 County Route 55	FRNT 170.00 DPTH 164.00			
Brasher Falls, NY 13613	EAST-0405373 NRTH-1782535			
	DEED BOOK 2012 PG-5315			
	FULL MARKET VALUE	22,179		
TOTAL TAX ---				443.16**
				DATE #1 09/30/20
				AMT DUE 443.16
*****				*****

STATE OF NEW YORK  
 COUNTY - St Lawrence  
 SCHOOL - Brasher Falls  
 TOWN - Brasher  
 SWIS - 402000

2 0 2 0 S C H O O L T A X R O L L  
 T A X A B L E SECTION OF THE ROLL - 1  
 OWNERS NAME SEQUENCE  
 UNIFORM PERCENT OF VALUE IS 078.00

PAGE 160  
 VALUATION DATE-JUL 01, 2019  
 TAXABLE STATUS DATE-MAR 01, 2020

TAX MAP PARCEL NUMBER	PROPERTY LOCATION & CLASS	ASSESSMENT	EXEMPTION CODE-----	SCHOOL
CURRENT OWNERS NAME	SCHOOL DISTRICT	LAND	TAX DESCRIPTION	TAXABLE VALUE
CURRENT OWNERS ADDRESS	PARCEL SIZE/GRID COORD	TOTAL	SPECIAL DISTRICTS	TAX AMOUNT
*****				18.059-2-2 *****
18.059-2-2	Cr 55			ACCT 1- 60- 4 BILL 548
Henderson Randall E	314 Rural vac<10		Brasher Falls School	3,200 81.97
Martin Ronda A	Brasher Falls 402001	3,200		
% Edward J Henderson	FRNT 100.00 DPTH 100.00	3,200		
2500 County Route 55	EAST-0405408 NRTH-1782416			
Brasher Falls, NY 13613	DEED BOOK 2012 PG-5315			
	FULL MARKET VALUE	4,103		
TOTAL TAX ---				81.97**
				DATE #1 09/30/20
				AMT DUE 81.97
*****				18.059-2-6 *****
18.059-2-6	2471 Cr 55			ACCT 1- 31- 6 BILL 549
Henderson Randall E	210 1 Family Res		Brasher Falls School	13,000 333.01
Martin Ronda A	Brasher Falls 402001	4,600		
% Edward J Henderson	115x260x261	13,000		
2500 County Route 55	FRNT 115.00 DPTH 130.00			
Brasher Falls, NY 13613	EAST-0405378 NRTH-1782018			
	DEED BOOK 2012 PG-5315			
	FULL MARKET VALUE	16,667		
TOTAL TAX ---				333.01**
				DATE #1 09/30/20
				AMT DUE 333.01
*****				18.060-1-4 *****
18.060-1-4	7 Smith Rd			ACCT 1- 31- 4 BILL 550
Henderson Randall E	210 1 Family Res - WTRFNT		Brasher Falls School	33,200 850.46
Martin Ronda A	Brasher Falls 402001	11,200		
2501 County Route 55	1.75 D	33,200		
Brasher Falls, NY 13613	ACRES 1.30			
	EAST-0405493 NRTH-1782837			
	DEED BOOK 2012 PG-10933			
	FULL MARKET VALUE	42,564		
TOTAL TAX ---				850.46**
				DATE #1 09/30/20
				AMT DUE 850.46
*****				18.060-2-6.2 *****
18.060-2-6.2	18 Smith St			BILL 551
Henderson Randall E	270 Mfg housing		Brasher Falls School	12,600 322.76
% Edward J Henderson	Brasher Falls 402001	6,700		
2500 County Route 55	250'fr	12,600		
Brasher Falls, NY 13613	FRNT 262.00 DPTH			
	ACRES 1.00			
	EAST-0405868 NRTH-1782331			
	DEED BOOK 2012 PG-5316			
	FULL MARKET VALUE	16,154		
TOTAL TAX ---				322.76**
				DATE #1 09/30/20
				AMT DUE 322.76
*****				*****

STATE OF NEW YORK  
 COUNTY - St Lawrence  
 SCHOOL - Brasher Falls  
 TOWN - Brasher  
 SWIS - 402000

2 0 2 0 S C H O O L T A X R O L L  
 T A X A B L E SECTION OF THE ROLL - 1  
 OWNERS NAME SEQUENCE  
 UNIFORM PERCENT OF VALUE IS 078.00

PAGE 161  
 VALUATION DATE-JUL 01, 2019  
 TAXABLE STATUS DATE-MAR 01, 2020

TAX MAP PARCEL NUMBER	PROPERTY LOCATION & CLASS	ASSESSMENT	EXEMPTION CODE-----	SCHOOL
CURRENT OWNERS NAME	SCHOOL DISTRICT	LAND	TAX DESCRIPTION	TAXABLE VALUE
CURRENT OWNERS ADDRESS	PARCEL SIZE/GRID COORD	TOTAL	SPECIAL DISTRICTS	TAX AMOUNT
***** 18.004-1-4.2 *****				
2501,2505 Cr 55				BILL 552
18.004-1-4.2	271 Mfg housings		BAS STAR 41854	24,150
Henderson Randall E Sr. (LU)	Brasher Falls 402001	11,650	Brasher Falls School	71,200
Henderson Patsy	25.66a (D)	71,200		1,823.87
2501 County Route 55	FRNT 235.00 DPTH			
Brasher Falls, NY 13613	ACRES 23.00			
	EAST-0404015 NRTH-1782514			
	DEED BOOK 2013 PG-17560			
	FULL MARKET VALUE	91,282		
TOTAL TAX ---				1,205.24**
				DATE #1 09/30/20
				AMT DUE 1,205.24
***** 35.061-1-4.121 *****				
35 South St				BILL 553
35.061-1-4.121	210 1 Family Res - WTRFNT		ENH STAR 41834	56,190
Henry Bernard H (LU)	Brasher Falls 402001	10,200	Brasher Falls School	106,500
Henry Joyce (LU)	15p, 16P Riv View Tract	106,500		2,728.12
PO Box 182	0.81a (D)			
Brasher Falls, NY 13613	Add'l 0.739			
	ACRES 1.50			
	EAST-0384614 NRTH-1749605			
	DEED BOOK 2002 PG-3009			
	FULL MARKET VALUE	136,538		
TOTAL TAX ---				1,344.12**
				DATE #1 09/30/20
				AMT DUE 1,344.12
***** 11.004-3-8 *****				
520 Quinell Rd				BILL 554
11.004-3-8	240 Rural res - WTRFNT		BAS STAR 41854	24,150
Henry Jeffrey	Brasher Falls 402001	9,800	Brasher Falls School	81,000
Henry Catherine	15.90ar	81,000		2,074.91
520 Quinell Rd	FRNT 250.00 DPTH			
Brasher Falls, NY 13613	ACRES 15.60 BANK8888869			
	EAST-0400765 NRTH-1791829			
	DEED BOOK 2003 PG-4898			
	FULL MARKET VALUE	103,846		
TOTAL TAX ---				1,456.28**
				DATE #1 09/30/20
				AMT DUE 1,456.28
*****				

STATE OF NEW YORK  
 COUNTY - St Lawrence  
 SCHOOL - Brasher Falls  
 TOWN - Brasher  
 SWIS - 402000

2 0 2 0 S C H O O L T A X R O L L  
 T A X A B L E SECTION OF THE ROLL - 1  
 OWNERS NAME SEQUENCE  
 UNIFORM PERCENT OF VALUE IS 078.00

PAGE 162  
 VALUATION DATE-JUL 01, 2019  
 TAXABLE STATUS DATE-MAR 01, 2020

TAX MAP PARCEL NUMBER	PROPERTY LOCATION & CLASS	ASSESSMENT	EXEMPTION CODE-----	SCHOOL
CURRENT OWNERS NAME	SCHOOL DISTRICT	LAND	TAX DESCRIPTION	TAXABLE VALUE
CURRENT OWNERS ADDRESS	PARCEL SIZE/GRID COORD	TOTAL	SPECIAL DISTRICTS	TAX AMOUNT
*****				
35.035-2-26.1	9,11 Haggart Rd/prvt			35.035-2-26.1
Herbstler Tammy A	210 1 Family Res - WTRFNT		Brasher Falls School	64,600
9 Haggart Rd	Brasher Falls 402001	10,000		ACCT 1- 36-12
Brasher Falls, NY 13613-3126	200'wf	64,600		BILL 555
	FRNT 200.00 DPTH 100.00			
	BANK8888869			
	EAST-0404491 NRTH-1757697			
	DEED BOOK 2011 PG-15281			
	FULL MARKET VALUE	82,821		
			TOTAL TAX ---	1,654.81**
				DATE #1 09/30/20
				AMT DUE 1,654.81
*****				
11.003-2-28	1151 Maple Ridge Rd			11.003-2-28
Hewlett Brandon	210 1 Family Res		BAS STAR 41854	BILL 556
1151 Maple Ridge Rd	Brasher Falls 402001	7,200	Brasher Falls School	24,150
Brasher Falls, NY 13613	ACRES 1.80 BANK8888111	167,900		4,300.96
	EAST-0392079 NRTH-1793795			
	DEED BOOK 2004 PG-21380			
	FULL MARKET VALUE	215,256		
			TOTAL TAX ---	3,682.33**
				DATE #1 09/30/20
				AMT DUE 3,682.33
*****				
11.003-2-27.1	1145 Maple Ridge Rd			11.003-2-27.1
Hewlett Larry (LU)	270 Mfg housing		ENH STAR 41834	ACCT 1- 31-14
Hewlett Marlene (LU)	Brasher Falls 402001	8,100	Brasher Falls School	BILL 557
1145 Maple Ridge Rd	Also See 1087/6	65,400		56,190
Brasher Falls, NY 13613	Farm/residence's			1,675.30
	ACRES 3.90			
	EAST-0391635 NRTH-1794006			
	DEED BOOK 2019 PG-11778			
	FULL MARKET VALUE	83,846		
			TOTAL TAX ---	291.30**
				DATE #1 09/30/20
				AMT DUE 291.30
*****				
11.003-2-8.12	1135 Maple Ridge Rd			11.003-2-8.12
Hewlett Larry P	270 Mfg housing		BAS STAR 41854	BILL 558
Hewlett Karen	Brasher Falls 402001	5,300	Brasher Falls School	24,150
1135 Maple Ridge Rd	FRNT 220.00 DPTH 182.00	51,600		1,321.79
Brasher Falls, NY 13613	ACRES 0.92 BANK8888895			
	EAST-0391635 NRTH-1793798			
	DEED BOOK 1086 PG-902			
	FULL MARKET VALUE	66,154		
			TOTAL TAX ---	703.16**
				DATE #1 09/30/20
				AMT DUE 703.16
*****				

STATE OF NEW YORK  
 COUNTY - St Lawrence  
 SCHOOL - Brasher Falls  
 TOWN - Brasher  
 SWIS - 402000

2 0 2 0 S C H O O L T A X R O L L  
 T A X A B L E SECTION OF THE ROLL - 1  
 OWNERS NAME SEQUENCE  
 UNIFORM PERCENT OF VALUE IS 078.00

PAGE 163  
 VALUATION DATE-JUL 01, 2019  
 TAXABLE STATUS DATE-MAR 01, 2020

TAX MAP PARCEL NUMBER	PROPERTY LOCATION & CLASS	ASSESSMENT	EXEMPTION CODE-----	SCHOOL
CURRENT OWNERS NAME	SCHOOL DISTRICT	LAND	TAX DESCRIPTION	TAXABLE VALUE
CURRENT OWNERS ADDRESS	PARCEL SIZE/GRID COORD	TOTAL	SPECIAL DISTRICTS	TAX AMOUNT
*****				11.003-3-17.115 *****
11.003-3-17.115	CR 37			BILL 559
Hewlett Norman	314 Rural vac<10		Brasher Falls School	227.98
Hewlett Nancy G	Brasher Falls 402001	8,900		
1 LaRue Rd	2010/12533	8,900		
Massena, NY 13662	FRNT 1356.00 DPTH			
	ACRES 13.70			
	EAST-0389272 NRTH-1794050			
	DEED BOOK 2012 PG-11834			
	FULL MARKET VALUE	11,410		
TOTAL TAX ---				227.98**
				DATE #1 09/30/20
				AMT DUE 227.98
*****				11.003-2-15 *****
11.003-2-15	1176 Maple Ridge Rd		ACCT 1- 4- 9	BILL 560
Hewlett Sue	270 Mfg housing		ENH STAR 41834	49,000
1176 Maple Ridge Rd	Brasher Falls 402001	16,700	Brasher Falls School	1,255.19
Brasher Falls, NY 13613	1.80d	49,000		
	ACRES 1.70			
	EAST-0392584 NRTH-1793925			
	DEED BOOK 954 PG-00456			
	FULL MARKET VALUE	62,821		
TOTAL TAX ---				0.00**
*****				18.004-2-26.11 *****
18.004-2-26.11	2250 Cr 55		ACCT 1- 58- 4.3	BILL 561
Hickok Walter L	314 Rural vac<10 - WTRFNT		Brasher Falls School	576.36
White Ann M	Brasher Falls 402001	22,500		
2240 County Route 55	See 2013/422	22,500		
Brasher Falls, NY 13613	358' wf			
	FRNT 920.00 DPTH			
	ACRES 13.70			
	EAST-0406577 NRTH-1776794			
	DEED BOOK 2007 PG-20229			
	FULL MARKET VALUE	28,846		
TOTAL TAX ---				576.36**
				DATE #1 09/30/20
				AMT DUE 576.36
*****				18.004-2-26.12 *****
18.004-2-26.12	2240 CR 55		Brasher Falls School	BILL 562
Hickok Walter L	210 1 Family Res			2,108.21
White Ann M	Brasher Falls 402001	12,300		
2240 County Route 55	FRNT 320.00 DPTH 500.00	82,300		
Brasher Falls, NY 13613	ACRES 3.50			
	EAST-0407071 NRTH-1776534			
	DEED BOOK 2006 PG-17325			
	FULL MARKET VALUE	105,513		
TOTAL TAX ---				2,108.21**
				DATE #1 09/30/20
				AMT DUE 2,108.21
*****				*****

STATE OF NEW YORK  
 COUNTY - St Lawrence  
 SCHOOL - Brasher Falls  
 TOWN - Brasher  
 SWIS - 402000

2 0 2 0 S C H O O L T A X R O L L  
 T A X A B L E SECTION OF THE ROLL - 1  
 OWNERS NAME SEQUENCE  
 UNIFORM PERCENT OF VALUE IS 078.00

PAGE 164  
 VALUATION DATE-JUL 01, 2019  
 TAXABLE STATUS DATE-MAR 01, 2020

TAX MAP PARCEL NUMBER	PROPERTY LOCATION & CLASS	ASSESSMENT	EXEMPTION CODE-----	SCHOOL
CURRENT OWNERS NAME	SCHOOL DISTRICT	LAND	TAX DESCRIPTION	TAXABLE VALUE
CURRENT OWNERS ADDRESS	PARCEL SIZE/GRID COORD	TOTAL	SPECIAL DISTRICTS	TAX AMOUNT
*****				
35.045-2-1	32 Assembly St			35.045-2-1
Hoag Michael J (LU)	210 1 Family Res		ENH STAR 41834	ACCT 1- 32- 8
Hoag Michael A (LU)	Brasher Falls 402001	8,600	Brasher Falls School	BILL 563
PO Box 131	FRNT 203.00 DPTH 166.00	93,100		56,190
Brasher Falls, NY 13613-0131	ACRES 0.75			2,384.87
	EAST-0385430 NRTH-1753154			
	DEED BOOK 2016 PG-11164			
	FULL MARKET VALUE	119,359		
			TOTAL TAX ---	1,000.87**
				DATE #1 09/30/20
				AMT DUE 1,000.87
*****				
36.001-1-3.1	1387 Cr 55			36.001-1-3.1
Holmes Richard	270 Mfg housing		ENH STAR 41834	ACCT 1- 32-13.1
Holmes Mary	Brasher Falls 402001	7,400	Brasher Falls School	BILL 564
1387 County Route 55	FRNT 456.00 DPTH 191.00	52,900		52,900
Brasher Falls, NY 13613	ACRES 2.00			1,355.10
	EAST-0409242 NRTH-1758137			
	DEED BOOK 881 PG-01062			
	FULL MARKET VALUE	67,821		
			TOTAL TAX ---	0.00**
				DATE #1 09/30/20
				AMT DUE 2,753.74
*****				
18.001-2-18.1	1700 Cr 53			18.001-2-18.1
Honey Alexander L	240 Rural res		Brasher Falls School	ACCT 1- 65- 4.11
Stepongzi-Honey Joanna	Brasher Falls 402001	41,000		BILL 565
1700 County Route 53	110ar	107,500		2,753.74
Brasher Falls, NY 13613	ACRES 118.10 BANK8888830			
	EAST-0394536 NRTH-1787665			
	DEED BOOK 2017 PG-17133			
	FULL MARKET VALUE	137,821		
			TOTAL TAX ---	2,753.74**
				DATE #1 09/30/20
				AMT DUE 2,753.74
*****				
25.004-3-1.12	907 West Mahoney Rd			25.004-3-1.12
Horner Shauna	270 Mfg housing		BAS STAR 41854	BILL 566
Horner Benjamin	Brasher Falls 402001	11,900	Brasher Falls School	24,150
907 West Mahoney Rd	150x355	28,200		722.38
Brasher Falls, NY 13613	ACRES 1.20			
	EAST-0376237 NRTH-1767185			
	DEED BOOK 2013 PG-1696			
	FULL MARKET VALUE	36,154		
			TOTAL TAX ---	103.75**
				DATE #1 09/30/20
				AMT DUE 103.75
*****				

STATE OF NEW YORK  
 COUNTY - St Lawrence  
 SCHOOL - Brasher Falls  
 TOWN - Brasher  
 SWIS - 402000

2 0 2 0 S C H O O L T A X R O L L  
 T A X A B L E SECTION OF THE ROLL - 1  
 OWNERS NAME SEQUENCE  
 UNIFORM PERCENT OF VALUE IS 078.00

PAGE 165  
 VALUATION DATE-JUL 01, 2019  
 TAXABLE STATUS DATE-MAR 01, 2020

TAX MAP PARCEL NUMBER	PROPERTY LOCATION & CLASS	ASSESSMENT	EXEMPTION CODE-----	SCHOOL
CURRENT OWNERS NAME	SCHOOL DISTRICT	LAND	TAX DESCRIPTION	TAXABLE VALUE
CURRENT OWNERS ADDRESS	PARCEL SIZE/GRID COORD	TOTAL	SPECIAL DISTRICTS	TAX AMOUNT
***** 11.003-3-22 *****				
11.003-3-22	1093 Maple Ridge Rd			
Hornung Michael	260 Seasonal res		Brasher Falls School	35,200
Hornung Amy	Brasher Falls 402001	19,800		
208 Barnage Rd	Parcel Combined 5/2014	35,200		
Brasher Falls, NY 13613	WCT Survey 7/2010			
	Lot #10 & #9 36.67A(D)			
	FRNT 259.00 DPTH			
	ACRES 36.70			
	EAST-0390365 NRTH-1792908			
	DEED BOOK 2014 PG-6747			
	FULL MARKET VALUE	45,128		
			TOTAL TAX ---	901.69**
				DATE #1 09/30/20
				AMT DUE 901.69
***** 36.001-1-24.1 *****				
36.001-1-24.1	155 Burke-Delosh Rd			
Hourihan Larrie P	240 Rural res		Brasher Falls School	112,000
3964 State Highway 11B	Brasher Falls 402001	26,800		
North Lawrence, NY 12967	Split 2/2018 S/I/F	112,000		
	WRP Easement 2004/21556			
	FRNT 1855.00 DPTH			
	ACRES 104.70			
	EAST-0412678 NRTH-1756374			
	DEED BOOK 2018 PG-1536			
	FULL MARKET VALUE	143,590		
			TOTAL TAX ---	2,869.01**
				DATE #1 09/30/20
				AMT DUE 2,869.01
***** 34.052-1-3 *****				
34.052-1-3	Dullea Rd			
Howie Bruce L	314 Rural vac<10		Brasher Falls School	9,500
Howie Sue E	Brasher Falls 402001	9,500		
PO Box 5143	FRNT 363.00 DPTH	9,500		
Massena, NY 13662	ACRES 10.00			
	EAST-0383009 NRTH-1753189			
	DEED BOOK 1118 PG-761			
	FULL MARKET VALUE	12,179		
			TOTAL TAX ---	243.35**
				DATE #1 09/30/20
				AMT DUE 243.35
*****				



STATE OF NEW YORK  
 COUNTY - St Lawrence  
 SCHOOL - Brasher Falls  
 TOWN - Brasher  
 SWIS - 402000

2 0 2 0 S C H O O L T A X R O L L  
 T A X A B L E SECTION OF THE ROLL - 1  
 OWNERS NAME SEQUENCE  
 UNIFORM PERCENT OF VALUE IS 078.00

PAGE 166  
 VALUATION DATE-JUL 01, 2019  
 TAXABLE STATUS DATE-MAR 01, 2020

TAX MAP PARCEL NUMBER	PROPERTY LOCATION & CLASS	ASSESSMENT	EXEMPTION CODE-----	SCHOOL
CURRENT OWNERS NAME	SCHOOL DISTRICT	LAND	TAX DESCRIPTION	TAXABLE VALUE
CURRENT OWNERS ADDRESS	PARCEL SIZE/GRID COORD	TOTAL	SPECIAL DISTRICTS	TAX AMOUNT
*****				
27.038-1-19	Shady City Rd			27.038-1-19
Hubbard Shawn M	312 Vac w/imprv		Brasher Falls School	ACCT 1- 54-13
1849 State Highway 420	Brasher Falls 402001	2,400		BILL 570
Massena, NY 13662	100x105x100x102	7,000		179.31
	FRNT 100.00 DPTH 105.00			
	ACRES 0.25			
	EAST-0412016 NRTH-1770630			
	DEED BOOK 2017 PG-7894			
	FULL MARKET VALUE	8,974		
			TOTAL TAX ---	179.31**
				DATE #1 09/30/20
				AMT DUE 179.31
*****				
27.038-1-20	51 Shady City Rd			27.038-1-20
Hubbard Shawn M	210 1 Family Res - WTRFNT		Brasher Falls School	ACCT 1- 54-14
1849 State Highway 420	Brasher Falls 402001	10,900		BILL 571
Massena, NY 13662	140x100wfx86x74	36,000		922.18
	FRNT 140.00 DPTH 100.00			
	EAST-0411880 NRTH-1770598			
	DEED BOOK 2017 PG-7894			
	FULL MARKET VALUE	46,154		
			TOTAL TAX ---	922.18**
				DATE #1 09/30/20
				AMT DUE 922.18
*****				
18.002-1-34	2818 Cr 55			18.002-1-34
Hutchins Steven	210 1 Family Res - WTRFNT		ENH STAR 41834	ACCT 1- 61-15
Hutchins Charleen	Brasher Falls 402001	12,000	Brasher Falls School	BILL 572
2818 County Route 55	100x320x110x310	68,000		56,190
Brasher Falls, NY 13613	FRNT 100.00 DPTH 315.00			1,741.90
	EAST-0400942 NRTH-1789526			
	DEED BOOK 919 PG-00856			
	FULL MARKET VALUE	87,179		
			TOTAL TAX ---	357.90**
				DATE #1 09/30/20
				AMT DUE 357.90
*****				
18.002-1-33	2791 Cr 55			18.002-1-33
Huto Howard Jr	311 Res vac land		Brasher Falls School	ACCT 1- 37-11
Huto Mary	Brasher Falls 402001	2,800		BILL 573
872 County Route 37	FRNT 99.00 DPTH 223.00	2,800		71.73
Massena, NY 13662	EAST-0401083 NRTH-1788835			
	DEED BOOK 1998 PG-11242			
	FULL MARKET VALUE	3,590		
			TOTAL TAX ---	71.73**
				DATE #1 09/30/20
				AMT DUE 71.73
*****				

STATE OF NEW YORK  
 COUNTY - St Lawrence  
 SCHOOL - Brasher Falls  
 TOWN - Brasher  
 SWIS - 402000

2 0 2 0 S C H O O L T A X R O L L  
 T A X A B L E SECTION OF THE ROLL - 1  
 N A M E S E C T I O N - H  
 UNIFORM PERCENT OF VALUE IS 078.00

PAGE 167  
 VALUATION DATE-JUL 01, 2019  
 TAXABLE STATUS DATE-MAR 01, 2020  
 RPS155/V04/L015  
 CURRENT DATE 8/14/2020

\*\*\* S P E C I A L D I S T R I C T S U M M A R Y \*\*\*

CODE	DISTRICT NAME	TOTAL PARCELS	EXTENSION TYPE	EXTENSION VALUE	AD VALOREM VALUE	EXEMPT AMOUNT	TAXABLE VALUE	TOTAL TAX
------	---------------	---------------	----------------	-----------------	------------------	---------------	---------------	-----------

NO SPECIAL DISTRICTS AT THIS LEVEL

\*\*\* S C H O O L D I S T R I C T S U M M A R Y \*\*\*

CODE	DISTRICT NAME	TOTAL PARCELS	ASSESSED LAND	ASSESSED TOTAL	EXEMPT AMOUNT	TOTAL TAXABLE	TOTAL TAX
					----- STAR AMOUNT	----- STAR TAXABLE	
	Brasher Falls	46	481,650	2402,600		2,402,600	
402001					702,760	1,699,840	43,543.40
	S U B - T O T A L	46	481,650	2402,600		2,402,600	
	S U B - T O T A L (CONT)				702,760	1,699,840	43,543.40
	T O T A L	46	481,650	2402,600		2,402,600	
	T O T A L (CONT)				702,760	1,699,840	43,543.40

\*\*\* S Y S T E M C O D E S S U M M A R Y \*\*\*

NO SYSTEM EXEMPTIONS AT THIS LEVEL

\*\*\* E X E M P T I O N S U M M A R Y \*\*\*

CODE	DESCRIPTION	TOTAL PARCELS	SCHOOL
41834	ENH STAR	8	412,960
41854	BAS STAR	12	289,800
	T O T A L	20	702,760

STATE OF NEW YORK  
 COUNTY - St Lawrence  
 SCHOOL - Brasher Falls  
 TOWN - Brasher  
 SWIS - 402000

2 0 2 0 S C H O O L T A X R O L L  
 T A X A B L E SECTION OF THE ROLL - 1  
 N A M E S E C T I O N - H  
 UNIFORM PERCENT OF VALUE IS 078.00

PAGE 168  
 VALUATION DATE-JUL 01, 2019  
 TAXABLE STATUS DATE-MAR 01, 2020  
 RPS155/V04/L015  
 CURRENT DATE 8/14/2020

\*\*\* G R A N D T O T A L S \*\*\*

ROLL SEC	DESCRIPTION	TOTAL PARCELS	ASSESSED LAND	ASSESSED TOTAL	EXEMPT AMOUNT ----- STAR AMOUNT	TOTAL TAXABLE ----- STAR TAXABLE	TOTAL TAX
	Brasher Falls Scho		481,650	2402,600		2,402,600	
	SPEC DIST TAXES				702,760	1,699,840	43,543.40
1	TAXABLE	46					43,543.40

STATE OF NEW YORK  
 COUNTY - St Lawrence  
 SCHOOL - Brasher Falls  
 TOWN - Brasher  
 SWIS - 402000

2 0 2 0 S C H O O L T A X R O L L  
 T A X A B L E SECTION OF THE ROLL - 1  
 OWNERS NAME SEQUENCE  
 UNIFORM PERCENT OF VALUE IS 078.00

PAGE 169  
 VALUATION DATE-JUL 01, 2019  
 TAXABLE STATUS DATE-MAR 01, 2020

TAX MAP PARCEL NUMBER	PROPERTY LOCATION & CLASS	ASSESSMENT	EXEMPTION CODE-----	SCHOOL
CURRENT OWNERS NAME	SCHOOL DISTRICT	LAND	TAX DESCRIPTION	TAXABLE VALUE
CURRENT OWNERS ADDRESS	PARCEL SIZE/GRID COORD	TOTAL	SPECIAL DISTRICTS	TAX AMOUNT
***** 35.035-2-10 *****				
35.035-2-10	217 West Cotter Rd Ext/prvt			ACCT 1- 36- 8
Irish Timothy W	260 Seasonal res - WTRFNT		Brasher Falls School	45,000
Irish Valorie	Brasher Falls 402001	12,400		
1290 State Highway 420	100x200'wf	45,000		
Brasher Falls, NY 13613	FRNT 100.00 DPTH 200.00			
	BANK8888869			
	EAST-0404176 NRTH-1756879			
	DEED BOOK 2011 PG-14418			
	FULL MARKET VALUE	57,692		
			TOTAL TAX ---	1,152.73**
			DATE #1	09/30/20
			AMT DUE	1,152.73
***** 35.035-2-11 *****				
35.035-2-11	West Cotter Rd Ext/prvt			ACCT 1- 62- 9
Irish Timothy W	312 Vac w/imprv		Brasher Falls School	2,500
Irish Valorie	Brasher Falls 402001	2,000		
217 West Cotter Rd	124x50 N. Of Rd	2,500		
Brasher Falls, NY 13613	FRNT 124.00 DPTH 50.00			
	BANK8888869			
	EAST-0404150 NRTH-1756983			
	DEED BOOK 2011 PG-14418			
	FULL MARKET VALUE	3,205		
			TOTAL TAX ---	64.04**
			DATE #1	09/30/20
			AMT DUE	64.04
***** 35.035-2-30 *****				
35.035-2-30	245 West Cotter Rd Ext/prvt			ACCT 1- 67-14
Irwin Carrie L	260 Seasonal res - WTRFNT		Brasher Falls School	19,800
9326 State Highway 56	Brasher Falls 402001	9,800		
Norfolk, NY 13667	150'WFx125	19,800		
	FRNT 150.00 DPTH 125.00			
	EAST-0404286 NRTH-1757340			
	DEED BOOK 2016 PG-11986			
	FULL MARKET VALUE	25,385		
			TOTAL TAX ---	507.20**
			DATE #1	09/30/20
			AMT DUE	507.20
***** 35.035-2-32.2 *****				
35.035-2-32.2	West Cotter Rd			BILL 577
Irwin Carrie L	314 Rural vac<10		Brasher Falls School	500
410 Small Rd	Brasher Falls 402001	500		
Brasher Falls, NY 13613	Created 12/2016	500		
	Strack survey 10/2016 *S/			
	0.07A(D) 20x152x26x135			
	FRNT 20.00 DPTH 144.00			
	EAST-0404408 NRTH-1757220			
	DEED BOOK 2016 PG-15694			
	FULL MARKET VALUE	641		
			TOTAL TAX ---	12.81**
			DATE #1	09/30/20
			AMT DUE	12.81

\*\*\*\*\*

STATE OF NEW YORK  
 COUNTY - St Lawrence  
 SCHOOL - Brasher Falls  
 TOWN - Brasher  
 SWIS - 402000

2020 SCHOOL TAX ROLL  
 TAXABLE SECTION OF THE ROLL - 1  
 NAME SECTION - I  
 UNIFORM PERCENT OF VALUE IS 078.00

PAGE 170  
 VALUATION DATE-JUL 01, 2019  
 TAXABLE STATUS DATE-MAR 01, 2020  
 RPS155/V04/L015  
 CURRENT DATE 8/14/2020

\*\*\* SPECIAL DISTRICT SUMMARY \*\*\*

CODE	DISTRICT NAME	TOTAL PARCELS	EXTENSION TYPE	EXTENSION VALUE	AD VALOREM VALUE	EXEMPT AMOUNT	TAXABLE VALUE	TOTAL TAX
------	---------------	---------------	----------------	-----------------	------------------	---------------	---------------	-----------

NO SPECIAL DISTRICTS AT THIS LEVEL

\*\*\* SCHOOL DISTRICT SUMMARY \*\*\*

CODE	DISTRICT NAME	TOTAL PARCELS	ASSESSED LAND	ASSESSED TOTAL	EXEMPT AMOUNT	TOTAL TAXABLE	TOTAL TAX
					----- STAR AMOUNT	----- STAR TAXABLE	
	Brasher Falls	4	24,700	67,800		67,800	
402001						67,800	1,736.78
	SUB - TOTAL	4	24,700	67,800		67,800	
	SUB - TOTAL (CONT)					67,800	1,736.78
	TOTAL	4	24,700	67,800		67,800	
	TOTAL (CONT)					67,800	1,736.78

\*\*\* SYSTEM CODES SUMMARY \*\*\*

NO SYSTEM EXEMPTIONS AT THIS LEVEL

\*\*\* EXEMPTION SUMMARY \*\*\*

NO EXEMPTIONS AT THIS LEVEL

STATE OF NEW YORK  
 COUNTY - St Lawrence  
 SCHOOL - Brasher Falls  
 TOWN - Brasher  
 SWIS - 402000

2 0 2 0 S C H O O L T A X R O L L  
 T A X A B L E SECTION OF THE ROLL - 1  
 N A M E S E C T I O N - I  
 UNIFORM PERCENT OF VALUE IS 078.00

PAGE 171  
 VALUATION DATE-JUL 01, 2019  
 TAXABLE STATUS DATE-MAR 01, 2020  
 RPS155/V04/L015  
 CURRENT DATE 8/14/2020

\*\*\* G R A N D T O T A L S \*\*\*

ROLL SEC	DESCRIPTION	TOTAL PARCELS	ASSESSED LAND	ASSESSED TOTAL	EXEMPT AMOUNT ----- STAR AMOUNT	TOTAL TAXABLE ----- STAR TAXABLE	TOTAL TAX
	Brasher Falls Scho		24,700	67,800		67,800 67,800	1,736.78
1	SPEC DIST TAXES TAXABLE	4					1,736.78

STATE OF NEW YORK  
 COUNTY - St Lawrence  
 SCHOOL - Brasher Falls  
 TOWN - Brasher  
 SWIS - 402000

2 0 2 0 S C H O O L T A X R O L L  
 T A X A B L E SECTION OF THE ROLL - 1  
 OWNERS NAME SEQUENCE  
 UNIFORM PERCENT OF VALUE IS 078.00

PAGE 172  
 VALUATION DATE-JUL 01, 2019  
 TAXABLE STATUS DATE-MAR 01, 2020

TAX MAP PARCEL NUMBER	PROPERTY LOCATION & CLASS	ASSESSMENT	EXEMPTION CODE-----	SCHOOL
CURRENT OWNERS NAME	SCHOOL DISTRICT	LAND	TAX DESCRIPTION	TAXABLE VALUE
CURRENT OWNERS ADDRESS	PARCEL SIZE/GRID COORD	TOTAL	SPECIAL DISTRICTS	TAX AMOUNT
***** 11.002-2-23.1 *****				
11.002-2-23.1	North Rd			ACCT 1- 4-16
Jackman Ethan P	314 Rural vac<10 - WTRFNT		Brasher Falls School	10,000
PO Box 2001	Brasher Falls 402001	10,000		
Kingston, NY 12402-2001	Small Strip &	10,000		
	Naomi Island			
	FRNT 15.00 DPTH			
	ACRES 6.00			
	EAST-0404421 NRTH-1801884			
	DEED BOOK 1056 PG-376			
	FULL MARKET VALUE	12,821		
			TOTAL TAX ---	256.16**
				DATE #1 09/30/20
				AMT DUE 256.16
***** 11.002-2-26 *****				
11.002-2-26	North Rd			ACCT 1- 54-11
Jackman Ethan P	314 Rural vac<10 - WTRFNT		Brasher Falls School	4,800
PO Box 2001	Brasher Falls 402001	4,800		
Kingston, NY 12402-2001	200x45x215x40	4,800		
	FRNT 200.00 DPTH 43.00			
	ACRES 0.22			
	EAST-0405380 NRTH-1802871			
	DEED BOOK 1083 PG-206			
	FULL MARKET VALUE	6,154		
			TOTAL TAX ---	122.96**
				DATE #1 09/30/20
				AMT DUE 122.96
***** 11.002-2-37 *****				
11.002-2-37	Butternut Isl			ACCT 1- 51-18
Jackman Ethan P	314 Rural vac<10 - WTRFNT		Brasher Falls School	3,000
PO Box 2001	Brasher Falls 402001	3,000		
Kingston, NY 12402-2001	Also See 1041/731	3,000		
	ACRES 2.00			
	EAST-0405918 NRTH-1803154			
	DEED BOOK 1056 PG-376			
	FULL MARKET VALUE	3,846		
			TOTAL TAX ---	76.85**
				DATE #1 09/30/20
				AMT DUE 76.85
***** 34.060-1-21 *****				
34.060-1-21	776 Sh 11C			ACCT 1- 53-15
Jackson Lorissa L	210 1 Family Res		BAS STAR 41854	
PO Box 21	Brasher Falls 402001	7,000	Brasher Falls School	54,400
Brasher Falls, NY 13613	95x125x100x120	54,400		
	FRNT 95.00 DPTH			
	ACRES 1.00			
	EAST-0383985 NRTH-1749909			
	DEED BOOK 2011 PG-1860			
	FULL MARKET VALUE	69,744		
			TOTAL TAX ---	774.89**
				DATE #1 09/30/20
				AMT DUE 774.89



\*\*\*\*\*

STATE OF NEW YORK  
 COUNTY - St Lawrence  
 SCHOOL - Brasher Falls  
 TOWN - Brasher  
 SWIS - 402000

2 0 2 0 S C H O O L T A X R O L L  
 T A X A B L E SECTION OF THE ROLL - 1  
 OWNERS NAME SEQUENCE  
 UNIFORM PERCENT OF VALUE IS 078.00

PAGE 173  
 VALUATION DATE-JUL 01, 2019  
 TAXABLE STATUS DATE-MAR 01, 2020

TAX MAP PARCEL NUMBER	PROPERTY LOCATION & CLASS	ASSESSMENT	EXEMPTION CODE-----	SCHOOL
CURRENT OWNERS NAME	SCHOOL DISTRICT	LAND	TAX DESCRIPTION	TAXABLE VALUE
CURRENT OWNERS ADDRESS	PARCEL SIZE/GRID COORD	TOTAL	SPECIAL DISTRICTS	TAX AMOUNT
***** 11.003-2-24.11 *****				
11.003-2-24.11	123 Scullin Rd			ACCT 1- 41- 9.2
Jacobs Michael	322 Rural vac>10 - WTRFNT		Brasher Falls School	46,000
49 Mose Cook Rd	Brasher Falls 402001	46,000		BILL 582
Hogansburg, NY 13655	50ar	46,000		1,178.34
	FRNT 3060.00 DPTH			
	ACRES 74.10			
	EAST-0392723 NRTH-1792972			
	DEED BOOK 926 PG-00872			
	FULL MARKET VALUE	58,974		
			TOTAL TAX ---	1,178.34**
			DATE #1	09/30/20
			AMT DUE	1,178.34
***** 35.053-5-11 *****				
	977 Sh 11C			ACCT 1- 10-12.1
35.053-5-11	210 1 Family Res		BAS STAR 41854	583
Jarvis Timothy	Brasher Falls 402001	7,200	Brasher Falls School	24,150
White Tina	148x403 & 100X210	53,400		1,367.90
977 State Highway 11C	ACRES 1.80 BANK8888830			
Brasher Falls, NY 13613	EAST-0387112 NRTH-1751806			
	DEED BOOK 2002 PG-2449			
	FULL MARKET VALUE	68,462		
			TOTAL TAX ---	749.27**
			DATE #1	09/30/20
			AMT DUE	749.27
***** 35.045-1-19.2 *****				
	46 Cr 53			ACCT 1- 11- 6.2
35.045-1-19.2	441 Fuel Store&D		Brasher Falls School	66,900
JBSL Corporation	Brasher Falls 402001	7,500		BILL 584
PO Box 638	116x205x99x116x99x165	66,900		1,713.72
Massena, NY 13662	ACRES 0.75			
	EAST-0385007 NRTH-1752636			
	DEED BOOK 2000 PG-5012			
	FULL MARKET VALUE	85,769		
			TOTAL TAX ---	1,713.72**
			DATE #1	09/30/20
			AMT DUE	1,713.72
***** 25.004-2-30.2 *****				
	920 West Mahoney Rd			BILL 585
25.004-2-30.2	210 1 Family Res		Brasher Falls School	64,000
Jenkins Arnold	Brasher Falls 402001	13,500		1,639.44
Jenkins Betty-Jo	200x146x217x1460	64,000		
2054 State Highway 131 Apt 2	ACRES 7.00			
Massena, NY 13662-4289	EAST-0376636 NRTH-1766427			
	DEED BOOK 2006 PG-6765			
	FULL MARKET VALUE	82,051		
			TOTAL TAX ---	1,639.44**
			DATE #1	09/30/20
			AMT DUE	1,639.44
*****				

STATE OF NEW YORK  
 COUNTY - St Lawrence  
 SCHOOL - Brasher Falls  
 TOWN - Brasher  
 SWIS - 402000

2 0 2 0 S C H O O L T A X R O L L  
 T A X A B L E SECTION OF THE ROLL - 1  
 OWNERS NAME SEQUENCE  
 UNIFORM PERCENT OF VALUE IS 078.00

PAGE 174  
 VALUATION DATE-JUL 01, 2019  
 TAXABLE STATUS DATE-MAR 01, 2020

TAX MAP PARCEL NUMBER	PROPERTY LOCATION & CLASS	ASSESSMENT	EXEMPTION CODE-----	SCHOOL
CURRENT OWNERS NAME	SCHOOL DISTRICT	LAND	TAX DESCRIPTION	TAXABLE VALUE
CURRENT OWNERS ADDRESS	PARCEL SIZE/GRID COORD	TOTAL	SPECIAL DISTRICTS	TAX AMOUNT
***** 26.004-1-25.11 *****				
26.004-1-25.11	1730 Cr 55			ACCT 1- 48-15.21 BILL 586
Jenkins Arnold R	260 Seasonal res - WTRFNT		Brasher Falls School	22,300 571.24
Jenkins Betty Jo	Brasher Falls 402001	7,300		
2054 State Highway 131	Parcels combined 11/2018	22,300		
Massena, NY 13662	Strack survey 5/2015			
	5.93A(D) 312x814x604WFx33			
	FRNT 604.00 DPTH			
	ACRES 5.50			
	EAST-0408385 NRTH-1766385			
	DEED BOOK 2018 PG-15355			
	FULL MARKET VALUE	28,590		
			TOTAL TAX ---	571.24**
				DATE #1 09/30/20
				AMT DUE 571.24
***** 11.003-2-9.2 *****				
11.003-2-9.2	1572 CR 37			BILL 587
Joanette Dana	210 1 Family Res - WTRFNT		ENH STAR 41834	56,190
Joanette Alcide	Brasher Falls 402001	5,900	Brasher Falls School	70,000 1,793.13
1572 County Route 37	burnett survey 10/2002	70,000		
Massena, NY 13662	FRNT 155.00 DPTH 570.00			
	ACRES 1.50			
	EAST-0392822 NRTH-1793928			
	FULL MARKET VALUE	89,744		
			TOTAL TAX ---	409.13**
				DATE #1 09/30/20
				AMT DUE 409.13
***** 11.003-2-9.1 *****				
11.003-2-9.1	1603A, B CR 37			ACCT 1- 12- 6 BILL 588
Joanette Timothy A (LC)	112 Dairy farm		Ag Buildin 41700	107,000
Joanette Tina A (LC)	Brasher Falls 402001	53,800	BAS STAR 41854	24,150
1603A County Route 37	See 2010/7610 (LC)	247,800	Brasher Falls School	140,800 3,606.76
Massena, NY 13662	151.30 Farm/trailer '90			
	ACRES 150.90			
	EAST-0392525 NRTH-1795346			
	DEED BOOK 936 PG-00119			
	FULL MARKET VALUE	317,692		
			TOTAL TAX ---	2,988.13**
				DATE #1 09/30/20
				AMT DUE 2,988.13
*****				

STATE OF NEW YORK  
 COUNTY - St Lawrence  
 SCHOOL - Brasher Falls  
 TOWN - Brasher  
 SWIS - 402000

2 0 2 0 S C H O O L T A X R O L L  
 T A X A B L E SECTION OF THE ROLL - 1  
 OWNERS NAME SEQUENCE  
 UNIFORM PERCENT OF VALUE IS 078.00

PAGE 175  
 VALUATION DATE-JUL 01, 2019  
 TAXABLE STATUS DATE-MAR 01, 2020

TAX MAP PARCEL NUMBER	PROPERTY LOCATION & CLASS	ASSESSMENT	EXEMPTION CODE-----	SCHOOL
CURRENT OWNERS NAME	SCHOOL DISTRICT	LAND	TAX DESCRIPTION	TAXABLE VALUE
CURRENT OWNERS ADDRESS	PARCEL SIZE/GRID COORD	TOTAL	SPECIAL DISTRICTS	TAX AMOUNT
***** 11.003-2-26 *****				
11.003-2-26	Cr 37 105 Vac farmland		Ag Land Co 41730	
Joanette Timothy A (LC)	Brasher Falls 402001	7,600	Brasher Falls School	7,600
Joanette Tina A (LC)	See 2010/7610 (LC)	7,600		
1603A County Route 37 Massena, NY 13662	844' fr ACRES 29.20 EAST-0391065 NRTH-1795403			
MAY BE SUBJECT TO PAYMENT	DEED BOOK 1999 PG-93			
UNDER AGDIST LAW TIL 2027	FULL MARKET VALUE	9,744		
TOTAL TAX ---				194.68**
				DATE #1 09/30/20
				AMT DUE 194.68
***** 35.053-5-1 *****				
35.053-5-1	25 West St 270 Mfg housing		BAS STAR 41854	
Jock Marcia A (LU)	Brasher Falls 402001	4,000	Brasher Falls School	56,000
25 West St Brasher Falls, NY 13613	100x112x100x113 FRNT 100.00 DPTH 112.00 ACRES 0.25 EAST-0387352 NRTH-1751785	56,000		
	DEED BOOK 2013 PG-8203			
	FULL MARKET VALUE	71,795		
TOTAL TAX ---				815.88**
				DATE #1 09/30/20
				AMT DUE 815.88
***** 35.001-2-12 *****				
35.001-2-12	341 Cr 50 210 1 Family Res		ENH STAR 41834	
Jock Wayne	Brasher Falls 402001	6,900	Brasher Falls School	101,300
Jock Karen	1.55ar	101,300		
341 County Route 50 Brasher Falls, NY 13613	ACRES 1.30 EAST-0394021 NRTH-1756058			
	DEED BOOK 958 PG-00494			
	FULL MARKET VALUE	129,872		
TOTAL TAX ---				1,210.92**
				DATE #1 09/30/20
				AMT DUE 1,210.92
***** 18.001-1-4 *****				
18.001-1-4	1015 Maple Ridge Rd 270 Mfg housing		Brasher Falls School	
Johnson David J	Brasher Falls 402001	5,600		27,000
1015 Maple Ridge Rd Brasher Falls, NY 13613	FRNT 130.00 DPTH 200.00 EAST-0389802 NRTH-1791140	27,000		
	DEED BOOK 2014 PG-16686			
	FULL MARKET VALUE	34,615		
TOTAL TAX ---				691.64**
				DATE #1 09/30/20
				AMT DUE 691.64

\*\*\*\*\*

STATE OF NEW YORK  
 COUNTY - St Lawrence  
 SCHOOL - Brasher Falls  
 TOWN - Brasher  
 SWIS - 402000

2 0 2 0 S C H O O L T A X R O L L  
 T A X A B L E SECTION OF THE ROLL - 1  
 OWNERS NAME SEQUENCE  
 UNIFORM PERCENT OF VALUE IS 078.00

PAGE 176  
 VALUATION DATE-JUL 01, 2019  
 TAXABLE STATUS DATE-MAR 01, 2020

TAX MAP PARCEL NUMBER	PROPERTY LOCATION & CLASS	ASSESSMENT	EXEMPTION CODE-----	SCHOOL
CURRENT OWNERS NAME	SCHOOL DISTRICT	LAND	TAX DESCRIPTION	TAXABLE VALUE
CURRENT OWNERS ADDRESS	PARCEL SIZE/GRID COORD	TOTAL	SPECIAL DISTRICTS	TAX AMOUNT
***** 25.004-2-40 *****				
25.004-2-40	691 Cr 53			ACCT 1- 69- 3
Johnson Elsie	210 1 Family Res		Brasher Falls School	BILL 593
% Randy Woods	Brasher Falls 402001	6,700		
691 County Route 53	123x216x257x290	42,700		
Brasher Falls, NY 13613	ACRES 1.00			
	EAST-0379290 NRTH-1767433			
	DEED BOOK 2013 PG-16639			
	FULL MARKET VALUE	54,744		
			TOTAL TAX ---	1,093.81**
				DATE #1 09/30/20
				AMT DUE 1,093.81
***** 11.003-2-18 *****				
11.003-2-18	105 Scullin Rd			ACCT 1- 4- 7
Johnson Jack T	210 1 Family Res - WTRFNT		Brasher Falls School	BILL 594
Johnson Jessica L	Brasher Falls 402001	19,900		
105 Scullin Rd	ACRES 3.50 BANK8888869	168,400		
Brasher Falls, NY 13613	EAST-0392317 NRTH-1792341			
	DEED BOOK 2015 PG-10707			
	FULL MARKET VALUE	215,897		
			TOTAL TAX ---	4,313.76**
				DATE #1 09/30/20
				AMT DUE 4,313.76
***** 18.059-2-4 *****				
18.059-2-4	2463 Cr 55			ACCT 1- 34- 9
Johnson James	210 1 Family Res		ENH STAR 41834	BILL 595
Johnson Erma	Brasher Falls 402001	4,700	Brasher Falls School	
2463 County Route 55	Well Agreement 2000/14948	58,000		
Brasher Falls, NY 13613	FRNT 90.00 DPTH 256.00			
	EAST-0405367 NRTH-1781828			
	DEED BOOK 809 PG-00579			
	FULL MARKET VALUE	74,359		
			TOTAL TAX ---	101.74**
				DATE #1 09/30/20
				AMT DUE 101.74
***** 18.059-2-5 *****				
18.059-2-5	2465 Cr 55			BILL 596
Johnson Jeffrey	270 Mfg housing		BAS STAR 41854	
Johnson Martha	Brasher Falls 402001	5,000	Brasher Falls School	22,800
2465 County Route 55	FRNT 100.00 DPTH 256.00	22,800		
Brasher Falls, NY 13613	EAST-0405355 NRTH-1781915			
	DEED BOOK 1043 PG-00294			
	FULL MARKET VALUE	29,231		
			TOTAL TAX ---	0.00**
*****				

STATE OF NEW YORK  
 COUNTY - St Lawrence  
 SCHOOL - Brasher Falls  
 TOWN - Brasher  
 SWIS - 402000

2 0 2 0 S C H O O L T A X R O L L  
 T A X A B L E SECTION OF THE ROLL - 1  
 OWNERS NAME SEQUENCE  
 UNIFORM PERCENT OF VALUE IS 078.00

PAGE 177  
 VALUATION DATE-JUL 01, 2019  
 TAXABLE STATUS DATE-MAR 01, 2020

TAX MAP PARCEL NUMBER	PROPERTY LOCATION & CLASS	ASSESSMENT	EXEMPTION CODE-----	SCHOOL
CURRENT OWNERS NAME	SCHOOL DISTRICT	LAND	TAX DESCRIPTION	TAXABLE VALUE
CURRENT OWNERS ADDRESS	PARCEL SIZE/GRID COORD	TOTAL	SPECIAL DISTRICTS	TAX AMOUNT
*****				
11.081-1-49	2938 Cr 55			11.081-1-49
Johnson Jonathan W	210 1 Family Res - WTRFNT		Brasher Falls School	59,500
Johnson Susan F	Brasher Falls 402001	8,500		
2459 County Route 55	115x90x140'5x188'5	59,500		
Brasher Falls, NY 13613	FRNT 218.00 DPTH 110.00			
	EAST-0399428 NRTH-1792194			
	DEED BOOK 1065 PG-913			
	FULL MARKET VALUE	76,282		
TOTAL TAX ---				1,524.16**
			DATE #1	09/30/20
			AMT DUE	1,524.16
*****				
18.004-1-15.1	2459 Cr 55			18.004-1-15.1
Johnson Jonathan W	210 1 Family Res		BAS STAR 41854	
Johnson Susan F	Brasher Falls 402001	6,800	Brasher Falls School	73,200
2459 County Route 55	Well Agreement 2000/14948	73,200		
Brasher Falls, NY 13613	FRNT 200.00 DPTH			
	ACRES 1.20 BANK8888220			
	EAST-0405382 NRTH-1781686			
	DEED BOOK 2009 PG-15155			
	FULL MARKET VALUE	93,846		
TOTAL TAX ---				1,256.47**
			DATE #1	09/30/20
			AMT DUE	1,256.47
*****				
25.001-3-11	46 Hopson Rd			25.001-3-11
Jones William	210 1 Family Res		ENH STAR 41834	
Jones Beverly	Brasher Falls 402001	12,200	Brasher Falls School	145,300
46 Hopson Rd	1.20ar	145,300		
Brasher Falls, NY 13613	ACRES 1.70			
	EAST-0369991 NRTH-1771875			
	DEED BOOK 00875 PG-00193			
	FULL MARKET VALUE	186,282		
TOTAL TAX ---				2,338.03**
			DATE #1	09/30/20
			AMT DUE	2,338.03
*****				
25.001-3-15.123	Hopson Rd			25.001-3-15.123
Jones William M	314 Rural vac<10		Brasher Falls School	7,000
46 Hopson Rd	Brasher Falls 402001	7,000		
Brasher Falls, NY 13613	150x500	7,000		
	ACRES 1.70			
	EAST-0369573 NRTH-1771656			
	DEED BOOK 1100 PG-1068			
	FULL MARKET VALUE	8,974		
TOTAL TAX ---				179.31**
			DATE #1	09/30/20
			AMT DUE	179.31
*****				

STATE OF NEW YORK  
 COUNTY - St Lawrence  
 SCHOOL - Brasher Falls  
 TOWN - Brasher  
 SWIS - 402000

2 0 2 0 S C H O O L T A X R O L L  
 T A X A B L E SECTION OF THE ROLL - 1  
 OWNERS NAME SEQUENCE  
 UNIFORM PERCENT OF VALUE IS 078.00

PAGE 178  
 VALUATION DATE-JUL 01, 2019  
 TAXABLE STATUS DATE-MAR 01, 2020

TAX MAP PARCEL NUMBER	PROPERTY LOCATION & CLASS	ASSESSMENT	EXEMPTION CODE-----	SCHOOL
CURRENT OWNERS NAME	SCHOOL DISTRICT	LAND	TAX DESCRIPTION	TAXABLE VALUE
CURRENT OWNERS ADDRESS	PARCEL SIZE/GRID COORD	TOTAL	SPECIAL DISTRICTS	TAX AMOUNT
***** 25.001-3-19.3 *****				
25.001-3-19.3	Hopson Rd 311 Res vac land		Brasher Falls School	10,100
Jones William M	Brasher Falls 402001	10,100		
46 Hopson Rd	288'fr	10,100		
Brasher Falls, NY 13613	ACRES 5.00 EAST-0369457 NRTH-1771443 DEED BOOK 1099 PG-950 FULL MARKET VALUE	12,949		
TOTAL TAX ---				258.72**
				DATE #1 09/30/20
				AMT DUE 258.72
***** 25.001-3-10 *****				
25.001-3-10	48 Hopson Rd 270 Mfg housing		Brasher Falls School	19,800
Jones William T	Brasher Falls 402001	10,800		
Jones Beverly A	FRNT 155.00 DPTH 230.00	19,800		
46 Hopson Rd	ACRES 0.80			
Brasher Falls, NY 13613	EAST-0369930 NRTH-1772020 DEED BOOK 1096 PG-32 FULL MARKET VALUE	25,385		
TOTAL TAX ---				507.20**
				DATE #1 09/30/20
				AMT DUE 507.20
***** 25.001-3-15.121 *****				
25.001-3-15.121	Hopson Rd 322 Rural vac>10		Brasher Falls School	7,000
Jones William T	Brasher Falls 402001	7,000		
Jones Beverly	ACRES 1.70	7,000		
46 Hopson Rd	EAST-0369502 NRTH-1771951			
Brasher Falls, NY 13613	DEED BOOK 1044 PG-00144 FULL MARKET VALUE	8,974		
TOTAL TAX ---				179.31**
				DATE #1 09/30/20
				AMT DUE 179.31
***** 25.002-1-18.211 *****				
25.002-1-18.211	780 Cr 53 311 Res vac land - WTRFNT		Brasher Falls School	14,500
Jones William T	Brasher Falls 402001	14,500		
Jones Brooke K	FRNT 798.00 DPTH	14,500		
324 Park St	ACRES 10.40 BANK8888869			
Ogdensburg, NY 13669	EAST-0380690 NRTH-1769667 DEED BOOK 2017 PG-12858 FULL MARKET VALUE	18,590		
TOTAL TAX ---				371.43**
				DATE #1 09/30/20
				AMT DUE 371.43
*****				

STATE OF NEW YORK  
 COUNTY - St Lawrence  
 SCHOOL - Brasher Falls  
 TOWN - Brasher  
 SWIS - 402000

2 0 2 0 S C H O O L T A X R O L L  
 T A X A B L E SECTION OF THE ROLL - 1  
 OWNERS NAME SEQUENCE  
 UNIFORM PERCENT OF VALUE IS 078.00

PAGE 179  
 VALUATION DATE-JUL 01, 2019  
 TAXABLE STATUS DATE-MAR 01, 2020

TAX MAP PARCEL NUMBER	PROPERTY LOCATION & CLASS	ASSESSMENT	EXEMPTION CODE-----	SCHOOL
CURRENT OWNERS NAME	SCHOOL DISTRICT	LAND	TAX DESCRIPTION	TAXABLE VALUE
CURRENT OWNERS ADDRESS	PARCEL SIZE/GRID COORD	TOTAL	SPECIAL DISTRICTS	TAX AMOUNT
*****				25.002-1-18.213 *****
25.002-1-18.213	CR 53			BILL 605
Jones William T	314 Rural vac<10		Brasher Falls School	500 12.81
Jones Brooke K	Brasher Falls 402001	500		
324 Park St	Created 1/2012	500		
Ogdensburg, NY 13669	Strack survey 9/2011			
	0.12A 65x166x189			
	FRNT 48.00 DPTH 134.00			
	BANK8888869			
	EAST-0380233 NRTH-1769203			
	DEED BOOK 2017 PG-12858			
	FULL MARKET VALUE	641		
			TOTAL TAX ---	12.81**
				DATE #1 09/30/20
				AMT DUE 12.81
*****				18.004-1-8 *****
18.004-1-8	2521 Cr 55			ACCT 1- 7- 7.2 BILL 606
Joy Samantha	210 1 Family Res		Brasher Falls School	26,700 683.95
Legault Michelle	Brasher Falls 402001	9,100		
2521 County Route 55	20ar	26,700		
Brasher Falls, NY 13613	FRNT 215.00 DPTH			
	ACRES 19.80			
	EAST-0403803 NRTH-1782954			
	DEED BOOK 2019 PG-4860			
	FULL MARKET VALUE	34,231		
			TOTAL TAX ---	683.95**
				DATE #1 09/30/20
				AMT DUE 683.95
*****				18.001-2-19.1 *****
18.001-2-19.1	1680 Cr 53			ACCT 1- 65- 6 BILL 607
Judd Leslie	210 1 Family Res		Brasher Falls School	55,000 1,408.89
Judd Robert	Brasher Falls 402001	18,500		
1680 County Route 53	352'Fr	55,000		
Brasher Falls, NY 13613	ACRES 59.50			
	EAST-0393468 NRTH-1787526			
	DEED BOOK 2001 PG-6091			
	FULL MARKET VALUE	70,513		
			TOTAL TAX ---	1,408.89**
				DATE #1 09/30/20
				AMT DUE 1,408.89
*****				*****



STATE OF NEW YORK  
 COUNTY - St Lawrence  
 SCHOOL - Brasher Falls  
 TOWN - Brasher  
 SWIS - 402000

2 0 2 0 S C H O O L T A X R O L L  
 T A X A B L E SECTION OF THE ROLL - 1  
 N A M E S E C T I O N - J  
 UNIFORM PERCENT OF VALUE IS 078.00

PAGE 180  
 VALUATION DATE-JUL 01, 2019  
 TAXABLE STATUS DATE-MAR 01, 2020  
 RPS155/V04/L015  
 CURRENT DATE 8/14/2020

\*\*\* S P E C I A L D I S T R I C T S U M M A R Y \*\*\*

CODE	DISTRICT NAME	TOTAL PARCELS	EXTENSION TYPE	EXTENSION VALUE	AD VALOREM VALUE	EXEMPT AMOUNT	TAXABLE VALUE	TOTAL TAX
------	---------------	---------------	----------------	-----------------	------------------	---------------	---------------	-----------

NO SPECIAL DISTRICTS AT THIS LEVEL

\*\*\* S C H O O L D I S T R I C T S U M M A R Y \*\*\*

CODE	DISTRICT NAME	TOTAL PARCELS	ASSESSED LAND	ASSESSED TOTAL	EXEMPT AMOUNT	TOTAL TAXABLE	TOTAL TAX
					----- STAR AMOUNT	----- STAR TAXABLE	
402001	Brasher Falls	30	331,400	1545,000	107,000	1,438,000	
					368,310	1,069,690	27,401.36
	S U B - T O T A L	30	331,400	1545,000	107,000	1,438,000	
	S U B - T O T A L (CONT)				368,310	1,069,690	27,401.36
	T O T A L	30	331,400	1545,000	107,000	1,438,000	
	T O T A L (CONT)				368,310	1,069,690	27,401.36

\*\*\* S Y S T E M C O D E S S U M M A R Y \*\*\*

NO SYSTEM EXEMPTIONS AT THIS LEVEL

\*\*\* E X E M P T I O N S U M M A R Y \*\*\*

CODE	DESCRIPTION	TOTAL PARCELS	SCHOOL
41700	Ag Buildin	1	107,000
41730	Ag Land Co	1	
41834	ENH STAR	4	224,760
41854	BAS STAR	6	143,550
	T O T A L	12	475,310

STATE OF NEW YORK  
 COUNTY - St Lawrence  
 SCHOOL - Brasher Falls  
 TOWN - Brasher  
 SWIS - 402000

2020 SCHOOL TAX ROLL  
 TAXABLE SECTION OF THE ROLL - 1  
 NAME SECTION - J  
 UNIFORM PERCENT OF VALUE IS 078.00

PAGE 181  
 VALUATION DATE-JUL 01, 2019  
 TAXABLE STATUS DATE-MAR 01, 2020  
 RPS155/V04/L015  
 CURRENT DATE 8/14/2020

\*\*\* GRAND TOTALS \*\*\*

ROLL SEC	DESCRIPTION	TOTAL PARCELS	ASSESSED LAND	ASSESSED TOTAL	EXEMPT AMOUNT ----- STAR AMOUNT	TOTAL TAXABLE ----- STAR TAXABLE	TOTAL TAX
	Brasher Falls Scho		331,400	1545,000	107,000	1,438,000	
	SPEC DIST TAXES				368,310	1,069,690	27,401.36
1	TAXABLE	30					27,401.36

STATE OF NEW YORK  
 COUNTY - St Lawrence  
 SCHOOL - Brasher Falls  
 TOWN - Brasher  
 SWIS - 402000

2 0 2 0 S C H O O L T A X R O L L  
 T A X A B L E SECTION OF THE ROLL - 1  
 OWNERS NAME SEQUENCE  
 UNIFORM PERCENT OF VALUE IS 078.00

PAGE 182  
 VALUATION DATE-JUL 01, 2019  
 TAXABLE STATUS DATE-MAR 01, 2020

TAX MAP PARCEL NUMBER	PROPERTY LOCATION & CLASS	ASSESSMENT	EXEMPTION CODE-----	SCHOOL
CURRENT OWNERS NAME	SCHOOL DISTRICT	LAND	TAX DESCRIPTION	TAXABLE VALUE
CURRENT OWNERS ADDRESS	PARCEL SIZE/GRID COORD	TOTAL	SPECIAL DISTRICTS	TAX AMOUNT
***** 35.002-4-6.3 *****				
35.002-4-6.3	Leary Flint Rd			ACCT 1-25-10.3
Karvandi Jahon M	323 Vacant rural		Brasher Falls School	6,300
PO Box 222	Brasher Falls 402001	6,300		
Somers, CT 06071-0222	also 1007/762, 1011/367	6,300		
	10.28 A Deeded			
	FRNT 165.00 DPTH			
	ACRES 10.40			
	EAST-0405003 NRTH-1754634			
	DEED BOOK 997 PG-00531			
	FULL MARKET VALUE	8,077		
			TOTAL TAX ---	161.38**
				DATE #1 09/30/20
				AMT DUE 161.38
***** 26.001-1-28 *****				
26.001-1-28	Off Bush Rd/abandoned			ACCT 1-7-11
Kavanagh Irrevocable Trust	920 Priv Hunt/Fi		Brasher Falls School	4,000
PO Box 183	Brasher Falls 402001	4,000		
Brasher Falls, NY 13613-0183	45a	4,000		
	ACRES 45.70			
	EAST-0396249 NRTH-1767998			
	DEED BOOK 2018 PG-6934			
	FULL MARKET VALUE	5,128		
			TOTAL TAX ---	102.46**
				DATE #1 09/30/20
				AMT DUE 102.46
***** 26.004-1-1 *****				
26.004-1-1	177 McCarthy Rd			ACCT 1- 42- 3
Kavanagh Irrevocable Trust	240 Rural res		BAS STAR 41854	
PO Box 183	Brasher Falls 402001	45,000	Brasher Falls School	150,400
Brasher Falls, NY 13613-0183	302ar	150,400		
	ACRES 283.40			
	EAST-0398154 NRTH-1767320			
	DEED BOOK 2018 PG-6934			
	FULL MARKET VALUE	192,821		
			TOTAL TAX ---	3,234.04**
				DATE #1 09/30/20
				AMT DUE 3,234.04
***** 35.035-2-15.1 *****				
35.035-2-15.1	231 West Cotter Rd Ext/prvt			ACCT 1- 45- 9
Kazaz Dianah	312 Vac w/imprv - WTRFNT		Brasher Falls School	10,000
229 W Cotter Rd Apt 4	Brasher Falls 402001	9,500		
Brasher Falls, NY 13613-3171	200x89x200wFx100	10,000		
	FRNT 20.00 DPTH			
	ACRES 2.80			
	EAST-0403956 NRTH-1756959			
	DEED BOOK 2006 PG-22273			
	FULL MARKET VALUE	12,821		
			TOTAL TAX ---	256.16**
				DATE #1 09/30/20
				AMT DUE 256.16

\*\*\*\*\*



STATE OF NEW YORK  
 COUNTY - St Lawrence  
 SCHOOL - Brasher Falls  
 TOWN - Brasher  
 SWIS - 402000

2 0 2 0 S C H O O L T A X R O L L  
 T A X A B L E SECTION OF THE ROLL - 1  
 OWNERS NAME SEQUENCE  
 UNIFORM PERCENT OF VALUE IS 078.00

PAGE 183  
 VALUATION DATE-JUL 01, 2019  
 TAXABLE STATUS DATE-MAR 01, 2020

TAX MAP PARCEL NUMBER	PROPERTY LOCATION & CLASS	ASSESSMENT	EXEMPTION CODE-----	SCHOOL
CURRENT OWNERS NAME	SCHOOL DISTRICT	LAND	TAX DESCRIPTION	TAXABLE VALUE
CURRENT OWNERS ADDRESS	PARCEL SIZE/GRID COORD	TOTAL	SPECIAL DISTRICTS	TAX AMOUNT
***** 35.035-2-12 *****				
223 West Cotter Rd Ext/prvt				ACCT 1- 66- 6 BILL 612
35.035-2-12	220 2 Family Res - WTRFNT		Brasher Falls School	68,600 1,757.27
Kazaz Dianah C	Brasher Falls 402001	11,700		
229 W Cotter Rd Apt 4	80x70x35x50 N Of R.O.w.	68,600		
Brasher Falls, NY 13613-3171	100x100'wf S Of R.O.w			
	FRNT 100.00 DPTH			
	ACRES 0.38			
	EAST-0404104 NRTH-1756800			
	DEED BOOK 2006 PG-18667			
	FULL MARKET VALUE	87,949		
TOTAL TAX ---				1,757.27**
				DATE #1 09/30/20
				AMT DUE 1,757.27
***** 35.035-2-14.21 *****				
229 West Cotter Rd				BILL 613
35.035-2-14.21	210 1 Family Res		BAS STAR 41854	24,150
Kazaz Dianah C	Brasher Falls 402001	15,700	Brasher Falls School	70,700 1,811.06
229 W Cotter Rd Apt 4	0.31a + 8'X100'	70,700		
Brasher Falls, NY 13613-3171	32x8x100x177x89x62x31x70			
	FRNT 32.00 DPTH			
	ACRES 0.31			
	EAST-0403957 NRTH-1756810			
	DEED BOOK 2009 PG-5616			
	FULL MARKET VALUE	90,641		
TOTAL TAX ---				1,192.43**
				DATE #1 09/30/20
				AMT DUE 1,192.43
***** 34.052-1-5 *****				
75 Cr 53				ACCT 1- 68- 7.1 BILL 614
34.052-1-5	240 Rural res		BAS STAR 41854	24,150
Keenan John M	Brasher Falls 402001	13,400	Brasher Falls School	130,000 3,330.10
Keenan Mary	26r Farm (Former Mill Lot	130,000		
PO Box 377	ACRES 20.10			
Brasher Falls, NY 13613	EAST-0383883 NRTH-1753162			
	DEED BOOK 1086 PG-988			
	FULL MARKET VALUE	166,667		
TOTAL TAX ---				2,711.47**
				DATE #1 09/30/20
				AMT DUE 2,711.47
***** 35.045-1-29 *****				
Cr 53				BILL 615
35.045-1-29	311 Res vac land		Brasher Falls School	1,700 43.55
Keenan John M	Brasher Falls 402001	1,700		
Keenan Mary	Sub Lot (2) & N 1/2 Sub	1,700		
PO Box 377	Lot 3 Blk 28			
Brasher Falls, NY 13613	FRNT 260.00 DPTH			
	ACRES 3.90			
	EAST-0384523 NRTH-1752450			
	DEED BOOK 1086 PG-988			
	FULL MARKET VALUE	2,179		
TOTAL TAX ---				43.55**

DATE #1 09/30/20  
AMT DUE 43.55

\*\*\*\*\*

STATE OF NEW YORK  
 COUNTY - St Lawrence  
 SCHOOL - Brasher Falls  
 TOWN - Brasher  
 SWIS - 402000

2 0 2 0 S C H O O L T A X R O L L  
 T A X A B L E SECTION OF THE ROLL - 1  
 OWNERS NAME SEQUENCE  
 UNIFORM PERCENT OF VALUE IS 078.00

PAGE 184  
 VALUATION DATE-JUL 01, 2019  
 TAXABLE STATUS DATE-MAR 01, 2020

TAX MAP PARCEL NUMBER	PROPERTY LOCATION & CLASS	ASSESSMENT	EXEMPTION CODE-----	SCHOOL
CURRENT OWNERS NAME	SCHOOL DISTRICT	LAND	TAX DESCRIPTION	TAXABLE VALUE
CURRENT OWNERS ADDRESS	PARCEL SIZE/GRID COORD	TOTAL	SPECIAL DISTRICTS	TAX AMOUNT
***** 11.081-2-4 *****				
11.081-2-4	28 Depot St			ACCT 1- 35- 7
Keenan Patrick J	210 1 Family Res		BAS STAR 41854	BILL 616
Keenan Mary A	Brasher Falls 402001	7,500	Brasher Falls School	24,150
PO Box 6	FRNT 165.00 DPTH 145.00	55,900		1,431.94
Helena, NY 13649-0006	EAST-0399493 NRTH-1793318			
	DEED BOOK 2007 PG-21929			
	FULL MARKET VALUE	71,667		
TOTAL TAX ---				813.31**
				DATE #1 09/30/20
				AMT DUE 813.31
***** 18.002-1-17 *****				
18.002-1-17	25 Quinell Rd			ACCT 1- 26-13.2
Kelly Alton L	210 1 Family Res - WTRFNT		ENH STAR 41834	BILL 617
Kelly Debra K	Brasher Falls 402001	17,500	Brasher Falls School	56,190
25 Quinell Rd	FRNT 500.00 DPTH	65,200		1,670.17
Brasher Falls, NY 13613	ACRES 10.80			
	EAST-0406226 NRTH-1784495			
	DEED BOOK 2016 PG-7103			
	FULL MARKET VALUE	83,590		
TOTAL TAX ---				286.17**
				DATE #1 09/30/20
				AMT DUE 286.17
***** 18.004-2-22 *****				
18.004-2-22	Cr 55			ACCT 1- 58- 4.7
Kennedy Frederick Karl	314 Rural vac<10 - WTRFNT		Brasher Falls School	BILL 618
48 Sageway	Brasher Falls 402001	14,000		358.63
Torrington, CT 06790	7.50a(d) 180'S Rf	14,000		
	FRNT 180.00 DPTH			
	ACRES 6.90			
	EAST-0406453 NRTH-1777299			
	DEED BOOK 2002 PG-10352			
	FULL MARKET VALUE	17,949		
TOTAL TAX ---				358.63**
				DATE #1 09/30/20
				AMT DUE 358.63
***** 18.001-2-25.11 *****				
18.001-2-25.11	1620,1626 Cr 53			ACCT 1- 63- 1
Kennett Rodney A	240 Rural res		BAS STAR 41854	BILL 619
Kennett Pamela L	Brasher Falls 402001	24,400	Brasher Falls School	24,150
1626 County Route 53	Parcels combined 1/2015	67,900		1,739.34
Brasher Falls, NY 13613	FRNT 338.00 DPTH			
	ACRES 82.00			
	EAST-0393364 NRTH-1786237			
	DEED BOOK 2014 PG-9597			
	FULL MARKET VALUE	87,051		
TOTAL TAX ---				1,120.71**
				DATE #1 09/30/20
				AMT DUE 1,120.71
*****				

STATE OF NEW YORK  
 COUNTY - St Lawrence  
 SCHOOL - Brasher Falls  
 TOWN - Brasher  
 SWIS - 402000

2 0 2 0 S C H O O L T A X R O L L  
 T A X A B L E SECTION OF THE ROLL - 1  
 OWNERS NAME SEQUENCE  
 UNIFORM PERCENT OF VALUE IS 078.00

PAGE 185  
 VALUATION DATE-JUL 01, 2019  
 TAXABLE STATUS DATE-MAR 01, 2020

TAX MAP PARCEL NUMBER	PROPERTY LOCATION & CLASS	ASSESSMENT	EXEMPTION CODE-----	SCHOOL
CURRENT OWNERS NAME	SCHOOL DISTRICT	LAND	TAX DESCRIPTION	TAXABLE VALUE
CURRENT OWNERS ADDRESS	PARCEL SIZE/GRID COORD	TOTAL	SPECIAL DISTRICTS	TAX AMOUNT
***** 25.001-3-12 *****				
25.001-3-12	32 Hopson Rd			ACCT 1- 41- 8.1 BILL 620
Kesner John E III	210 1 Family Res		BAS STAR 41854	24,150
32 Hopson Rd	Brasher Falls 402001	12,900	Brasher Falls School	111,500
Brasher Falls, NY 13613	ACRES 2.80	111,500		2,856.20
	EAST-0370031 NRTH-1771581			
	DEED BOOK 1001 PG-00072			
	FULL MARKET VALUE	142,949		
			TOTAL TAX ---	2,237.57**
				DATE #1 09/30/20
				AMT DUE 2,237.57
***** 11.001-2-9 *****				
11.001-2-9	783,787 Sh 37C			ACCT 1- 63- 7 BILL 621
King Family Trust	240 Rural res		Brasher Falls School	43,300
PO Box 783	Brasher Falls 402001	20,300		1,109.18
Roosevelt, NY 13683-0783	74.10 Ar Rural Res, Trlr	43,300		
	ACRES 74.00			
	EAST-0395856 NRTH-1801706			
	DEED BOOK 2014 PG-10428			
	FULL MARKET VALUE	55,513		
			TOTAL TAX ---	1,109.18**
				DATE #1 09/30/20
				AMT DUE 1,109.18
***** 11.002-2-2.22 *****				
11.002-2-2.22	Off McIntyre Rd			BILL 622
King Family Trust	314 Rural vac<10		Brasher Falls School	500
PO Box 783	Brasher Falls 402001	500		12.81
Roosevelt, NY 13683	Created 6/2016	500		
	Storino survey 5/16 S/I/			
	3.802A(Pt) 450x286x179			
	FRNT 450.00 DPTH 56.00			
	EAST-0398409 NRTH-1802389			
	FULL MARKET VALUE	641		
			TOTAL TAX ---	12.81**
				DATE #1 09/30/20
				AMT DUE 12.81
***** 26.004-1-9.12 *****				
26.004-1-9.12	Cr 50			BILL 623
King Pendra J	322 Rural vac>10		Brasher Falls School	24,200
631 Taylor Rd	Brasher Falls 402001	24,200		619.91
Massena, NY 13662	ACRES 77.00	24,200		
	EAST-0406154 NRTH-1765762			
	DEED BOOK 2005 PG-17588			
	FULL MARKET VALUE	31,026		
			TOTAL TAX ---	619.91**
				DATE #1 09/30/20
				AMT DUE 619.91



STATE OF NEW YORK  
 COUNTY - St Lawrence  
 SCHOOL - Brasher Falls  
 TOWN - Brasher  
 SWIS - 402000

2 0 2 0 S C H O O L T A X R O L L  
 T A X A B L E SECTION OF THE ROLL - 1  
 OWNERS NAME SEQUENCE  
 UNIFORM PERCENT OF VALUE IS 078.00

PAGE 186  
 VALUATION DATE-JUL 01, 2019  
 TAXABLE STATUS DATE-MAR 01, 2020

TAX MAP PARCEL NUMBER	PROPERTY LOCATION & CLASS	ASSESSMENT	EXEMPTION CODE-----	SCHOOL
CURRENT OWNERS NAME	SCHOOL DISTRICT	LAND	TAX DESCRIPTION	TAXABLE VALUE
CURRENT OWNERS ADDRESS	PARCEL SIZE/GRID COORD	TOTAL	SPECIAL DISTRICTS	TAX AMOUNT
*****				
25.002-1-12	908 Cr 53			25.002-1-12 *****
King Shannon S	210 1 Family Res		Brasher Falls School	ACCT 1- 45-14 BILL 624
King Julie	Brasher Falls 402001	7,700		
908 County Route 53	Cambridge survey 8/7/1970	102,600		
Brasher Falls, NY 13613	FRNT 357.00 DPTH			
	ACRES 2.20 BANK8888830			
	EAST-0382006 NRTH-1772187			
	DEED BOOK 2015 PG-13651			
	FULL MARKET VALUE	131,538		
			TOTAL TAX ---	2,628.22**
				DATE #1 09/30/20
				AMT DUE 2,628.22
*****				
35.027-1-8	57 Haggart Rd/prvt			35.027-1-8 *****
Kirkey Richard	210 1 Family Res - WTRFNT		Brasher Falls School	ACCT 1- 32-17 BILL 625
Kirkey Collette	Brasher Falls 402001	10,000		
51 Marie St	Easement 1043/143	56,000		
Massena, NY 13662	Approx. 250'River Fr			
	FRNT 125.00 DPTH 194.00			
	ACRES 0.70			
	EAST-0405073 NRTH-1758670			
	DEED BOOK 00920 PG-00391			
	FULL MARKET VALUE	71,795		
			TOTAL TAX ---	1,434.51**
				DATE #1 09/30/20
				AMT DUE 1,434.51
*****				
35.054-1-29	6 George St			35.054-1-29 *****
Kirschner Kathleen E	210 1 Family Res		ENH STAR 41834	ACCT 1- 19- 4 BILL 626
PO Box 253	Brasher Falls 402001	4,800	Brasher Falls School	55,000
Brasher Falls, NY 13613	Also See 1026/635 .49Ad	55,000		
	104x170x104x165			
	FRNT 104.00 DPTH			
	ACRES 0.40			
	EAST-0387536 NRTH-1751020			
	DEED BOOK 1072 PG-172			
	FULL MARKET VALUE	70,513		
			TOTAL TAX ---	24.89**
				DATE #1 09/30/20
				AMT DUE 24.89
*****				

STATE OF NEW YORK  
 COUNTY - St Lawrence  
 SCHOOL - Brasher Falls  
 TOWN - Brasher  
 SWIS - 402000

2 0 2 0 S C H O O L T A X R O L L  
 T A X A B L E SECTION OF THE ROLL - 1  
 OWNERS NAME SEQUENCE  
 UNIFORM PERCENT OF VALUE IS 078.00

PAGE 187  
 VALUATION DATE-JUL 01, 2019  
 TAXABLE STATUS DATE-MAR 01, 2020

TAX MAP PARCEL NUMBER	PROPERTY LOCATION & CLASS	ASSESSMENT	EXEMPTION CODE-----	SCHOOL
CURRENT OWNERS NAME	SCHOOL DISTRICT	LAND	TAX DESCRIPTION	TAXABLE VALUE
CURRENT OWNERS ADDRESS	PARCEL SIZE/GRID COORD	TOTAL	SPECIAL DISTRICTS	TAX AMOUNT
*****				18.003-1-10.12 *****
18.003-1-10.12	1350 Cr 53			BILL 627
Klock Daniel R	210 1 Family Res - WTRFNT		BAS STAR 41854	24,150
Klock Michelle L	Brasher Falls 402001	19,500	Brasher Falls School	5,379.40
1350 County Route 53	Corr. 1113/454	210,000		
Brasher Falls, NY 13613	Easement 1999/608			
	5.9A(D)			
	ACRES 5.70 BANK8888209			
	EAST-0388721 NRTH-1782154			
	DEED BOOK 2014 PG-13789			
	FULL MARKET VALUE	269,231		
			TOTAL TAX ---	4,760.77**
				DATE #1 09/30/20
				AMT DUE 4,760.77
*****				25.004-2-22 *****
25.004-2-22	Cr 53			ACCT 1- 52- 9 BILL 628
Kocsis Lena	323 Vacant rural		Brasher Falls School	1,383.27
2380 County Route 55	Brasher Falls 402001	54,000		
Brasher Falls, NY 13613	173ar	54,000		
	ACRES 177.60			
	EAST-0377313 NRTH-1762790			
	DEED BOOK 2006 PG-16063			
	FULL MARKET VALUE	69,231		
			TOTAL TAX ---	1,383.27**
				DATE #1 09/30/20
				AMT DUE 1,383.27
*****				18.004-2-14.2 *****
18.004-2-14.2	2380,2380A Cr 55			BILL 629
Kocsis Ronald M	280 Res Multiple - WTRFNT		BAS STAR 41854	24,150
Kocsis Lena	Brasher Falls 402001	22,400	Brasher Falls School	5,635.56
2380 County Route 55	6.5a(d) 300' Rf	220,000		
Brasher Falls, NY 13613	ACRES 6.80			
	EAST-0406507 NRTH-1779875			
	DEED BOOK 1031 PG-00074			
	FULL MARKET VALUE	282,051		
			TOTAL TAX ---	5,016.93**
				DATE #1 09/30/20
				AMT DUE 5,016.93
*****				18.004-2-31 *****
18.004-2-31	Cr 55			BILL 630
Kocsis Ronald M	314 Rural vac<10		Brasher Falls School	81.97
Kocsis Lena D	Brasher Falls 402001	3,200		
2380 County Route 55	FRNT 200.00 DPTH 150.00	3,200		
Brasher Falls, NY 13613	EAST-0405862 NRTH-1779729			
	DEED BOOK 1036 PG-00413			
	FULL MARKET VALUE	4,103		
			TOTAL TAX ---	81.97**
				DATE #1 09/30/20
				AMT DUE 81.97
*****				*****

STATE OF NEW YORK  
 COUNTY - St Lawrence  
 SCHOOL - Brasher Falls  
 TOWN - Brasher  
 SWIS - 402000

2 0 2 0 S C H O O L T A X R O L L  
 T A X A B L E SECTION OF THE ROLL - 1  
 OWNERS NAME SEQUENCE  
 UNIFORM PERCENT OF VALUE IS 078.00

PAGE 188  
 VALUATION DATE-JUL 01, 2019  
 TAXABLE STATUS DATE-MAR 01, 2020

TAX MAP PARCEL NUMBER	PROPERTY LOCATION & CLASS	ASSESSMENT	EXEMPTION CODE-----	SCHOOL
CURRENT OWNERS NAME	SCHOOL DISTRICT	LAND	TAX DESCRIPTION	TAXABLE VALUE
CURRENT OWNERS ADDRESS	PARCEL SIZE/GRID COORD	TOTAL	SPECIAL DISTRICTS	TAX AMOUNT
***** 25.004-2-28.12 *****				
25.004-2-28.12	954-964 West Mahoney Rd			
Kocsis Ronald M	220 2 Family Res		Brasher Falls School	71,500
Kocsis Lena	Brasher Falls 402001	11,500		
2380 County Route 55	FRNT 300.00 DPTH	71,500		
Brasher Falls, NY 13613	ACRES 4.40			
	EAST-0378046 NRTH-1766756			
	DEED BOOK 2010 PG-17204			
	FULL MARKET VALUE	91,667		
TOTAL TAX ---				1,831.56**
				DATE #1 09/30/20
				AMT DUE 1,831.56
***** 35.002-1-1 *****				
35.002-1-1	546 Cr 50			
Kocsis Ronald M	240 Rural res		Brasher Falls School	130,000
Kocsis Lena	Brasher Falls 402001	30,200		
2380 County Route 55	8oar	130,000		
Brasher Falls, NY 13613	ACRES 86.40			
	EAST-0396835 NRTH-1759382			
	DEED BOOK 2006 PG-19840			
	FULL MARKET VALUE	166,667		
TOTAL TAX ---				3,330.10**
				DATE #1 09/30/20
				AMT DUE 3,330.10
***** 35.046-1-29 *****				
35.046-1-29	46 George St			
Kocsis Ronald M	270 Mfg housing		Brasher Falls School	16,200
Kocsis Lena	Brasher Falls 402001	4,200		
2380 County Route 55	FRNT 82.00 DPTH 180.00	16,200		
Brasher Falls, NY 13613	EAST-0387836 NRTH-1751907			
	DEED BOOK 2005 PG-699			
	FULL MARKET VALUE	20,769		
TOTAL TAX ---				414.98**
				DATE #1 09/30/20
				AMT DUE 414.98
***** 35.061-2-13 *****				
35.061-2-13	24 Leary Dr/prvt			
Kocsis Ronald M	311 Res vac land - WTRFNT		Brasher Falls School	18,000
Kocsis Lena	Brasher Falls 402001	18,000		
2380 County Route 55	Lot (1) Killarney Point	18,000		
Brasher Falls, NY 13613	Subdivision 1999/17604			
	241x300x105x87x327			
	FRNT 105.00 DPTH			
	ACRES 1.40			
	EAST-0384812 NRTH-1749586			
	DEED BOOK 2006 PG-352			
	FULL MARKET VALUE	23,077		
TOTAL TAX ---				461.09**
				DATE #1 09/30/20
				AMT DUE 461.09

\*\*\*\*\*

STATE OF NEW YORK  
 COUNTY - St Lawrence  
 SCHOOL - Brasher Falls  
 TOWN - Brasher  
 SWIS - 402000

2 0 2 0 S C H O O L T A X R O L L  
 T A X A B L E SECTION OF THE ROLL - 1  
 OWNERS NAME SEQUENCE  
 UNIFORM PERCENT OF VALUE IS 078.00

PAGE 189  
 VALUATION DATE-JUL 01, 2019  
 TAXABLE STATUS DATE-MAR 01, 2020

TAX MAP PARCEL NUMBER	PROPERTY LOCATION & CLASS	ASSESSMENT	EXEMPTION CODE-----	SCHOOL
CURRENT OWNERS NAME	SCHOOL DISTRICT	LAND	TAX DESCRIPTION	TAXABLE VALUE
CURRENT OWNERS ADDRESS	PARCEL SIZE/GRID COORD	TOTAL	SPECIAL DISTRICTS	TAX AMOUNT
*****				
35.045-2-7	42 Congress St 210 1 Family Res - WTRFNT		Brasher Falls School	62,000
Kowalchuk Kristina	Brasher Falls 402001	9,300		
38 Country Lane Apt 7	310x156x270	62,000		
Potsdam, NY 13676	ACRES 1.00 EAST-0385859 NRTH-1753107 DEED BOOK 2005 PG-17947 FULL MARKET VALUE	79,487		
TOTAL TAX ---				1,588.20**
				DATE #1 09/30/20
				AMT DUE 1,588.20
*****				
18.001-2-7	1669,1671 Cr 53 210 1 Family Res		BAS STAR 41854 Brasher Falls School	28,200
Kruseck Robert	Brasher Falls 402001	6,700		
Kruseck Rebecca	lar	28,200		
1669 County Route 53	ACRES 1.20 EAST-0392633 NRTH-1788350 DEED BOOK 2015 PG-12303 FULL MARKET VALUE	36,154		
Brasher Falls, NY 13613				
TOTAL TAX ---				103.75**
				DATE #1 09/30/20
				AMT DUE 103.75
*****				
35.035-2-33	13 Haggart Rd/Prvt 210 1 Family Res		Brasher Falls School	41,800
Krywaczyk Charles J	Brasher Falls 402001	10,000		
13 Haggart Rd/Prvt	Split 6/2015	41,800		
Brasher Falls, NY 13613	Not a survey description 242'RFx200x100x195'WFx140 FRNT 195.00 DPTH 200.00 EAST-0404623 NRTH-1757719 DEED BOOK 2015 PG-7055 FULL MARKET VALUE	53,590		
TOTAL TAX ---				1,070.76**
				DATE #1 09/30/20
				AMT DUE 1,070.76
*****				
11.003-3-7	Cr 37 322 Rural vac>10		Brasher Falls School	7,900
Kulon Philip	Brasher Falls 402001	7,900		
1568 Twelfth St	Subd Lot (1)	7,900		
Ewing, NJ 08638	17.27a (D) FRNT 725.00 DPTH ACRES 17.30 EAST-0388418 NRTH-1793878 DEED BOOK 2016 PG-8213 FULL MARKET VALUE	10,128		
TOTAL TAX ---				202.37**
				DATE #1 09/30/20
				AMT DUE 202.37

\*\*\*\*\*

STATE OF NEW YORK  
 COUNTY - St Lawrence  
 SCHOOL - Brasher Falls  
 TOWN - Brasher  
 SWIS - 402000

2020 SCHOOL TAX ROLL  
 TAXABLE SECTION OF THE ROLL - 1  
 NAME SECTION - K  
 UNIFORM PERCENT OF VALUE IS 078.00

PAGE 190  
 VALUATION DATE-JUL 01, 2019  
 TAXABLE STATUS DATE-MAR 01, 2020  
 RPS155/V04/L015  
 CURRENT DATE 8/14/2020

\*\*\* SPECIAL DISTRICT SUMMARY \*\*\*

CODE	DISTRICT NAME	TOTAL PARCELS	EXTENSION TYPE	EXTENSION VALUE	AD VALOREM VALUE	EXEMPT AMOUNT	TAXABLE VALUE	TOTAL TAX
------	---------------	---------------	----------------	-----------------	------------------	---------------	---------------	-----------

NO SPECIAL DISTRICTS AT THIS LEVEL

\*\*\* SCHOOL DISTRICT SUMMARY \*\*\*

CODE	DISTRICT NAME	TOTAL PARCELS	ASSESSED LAND	ASSESSED TOTAL	EXEMPT AMOUNT	TOTAL TAXABLE	TOTAL TAX
					-----	-----	
					STAR AMOUNT	STAR TAXABLE	
	Brasher Falls	31	448,000	1900,600		1,900,600	
402001					328,540	1,572,060	40,270.16
	S U B - T O T A L	31	448,000	1900,600		1,900,600	
	S U B - T O T A L (CONT)				328,540	1,572,060	40,270.16
	T O T A L	31	448,000	1900,600		1,900,600	
	T O T A L (CONT)				328,540	1,572,060	40,270.16

\*\*\* SYSTEM CODES SUMMARY \*\*\*

NO SYSTEM EXEMPTIONS AT THIS LEVEL

\*\*\* EXEMPTION SUMMARY \*\*\*

CODE	DESCRIPTION	TOTAL PARCELS	SCHOOL
41834	ENH STAR	2	111,190
41854	BAS STAR	9	217,350
	T O T A L	11	328,540

STATE OF NEW YORK  
 COUNTY - St Lawrence  
 SCHOOL - Brasher Falls  
 TOWN - Brasher  
 SWIS - 402000

2020 SCHOOL TAX ROLL  
 TAXABLE SECTION OF THE ROLL - 1  
 NAME SECTION - K  
 UNIFORM PERCENT OF VALUE IS 078.00

PAGE 191  
 VALUATION DATE-JUL 01, 2019  
 TAXABLE STATUS DATE-MAR 01, 2020  
 RPS155/V04/L015  
 CURRENT DATE 8/14/2020

\*\*\* GRAND TOTALS \*\*\*

ROLL SEC	DESCRIPTION	TOTAL PARCELS	ASSESSED LAND	ASSESSED TOTAL	EXEMPT AMOUNT ----- STAR AMOUNT	TOTAL TAXABLE ----- STAR TAXABLE	TOTAL TAX
	Brasher Falls Scho		448,000	1900,600		1,900,600	
	SPEC DIST TAXES				328,540	1,572,060	40,270.16
1	TAXABLE	31					40,270.16

STATE OF NEW YORK  
 COUNTY - St Lawrence  
 SCHOOL - Brasher Falls  
 TOWN - Brasher  
 SWIS - 402000

2 0 2 0 S C H O O L T A X R O L L  
 T A X A B L E SECTION OF THE ROLL - 1  
 OWNERS NAME SEQUENCE  
 UNIFORM PERCENT OF VALUE IS 078.00

PAGE 192  
 VALUATION DATE-JUL 01, 2019  
 TAXABLE STATUS DATE-MAR 01, 2020

TAX MAP PARCEL NUMBER	PROPERTY LOCATION & CLASS	ASSESSMENT	EXEMPTION CODE-----	SCHOOL
CURRENT OWNERS NAME	SCHOOL DISTRICT	LAND	TAX DESCRIPTION	TAXABLE VALUE
CURRENT OWNERS ADDRESS	PARCEL SIZE/GRID COORD	TOTAL	SPECIAL DISTRICTS	TAX AMOUNT
***** 18.003-1-14 *****				
18.003-1-14	Off Myers Rd 323 Vacant rural		Brasher Falls School	3,300
LaBar Matthew	Brasher Falls 402001	3,300		
192 County Route 44	17ar Forest	3,300		
Chase Mills, NY 13621	ACRES 16.70 EAST-0395368 NRTH-1781426 DEED BOOK 2004 PG-7778 FULL MARKET VALUE	4,231		
TOTAL TAX ---				84.53**
				DATE #1 09/30/20
				AMT DUE 84.53
***** 11.073-2-1 *****				
11.073-2-1	1963 Cr 53 210 1 Family Res - WTRFNT		Brasher Falls School	76,700
LaBelle David George	Brasher Falls 402001	17,500		
LaBelle Wendy D	160x264x171x191	76,700		
35 Grove St	FRNT 238.00 DPTH 200.00			
Massena, NY 13662	ACRES 1.00 BANK8888869 EAST-0397597 NRTH-1793851 DEED BOOK 2010 PG-10245 FULL MARKET VALUE	98,333		
TOTAL TAX ---				1,964.76**
				DATE #1 09/30/20
				AMT DUE 1,964.76
***** 25.004-2-39.1 *****				
25.004-2-39.1	564 CR 53 210 1 Family Res - WTRFNT		Brasher Falls School	84,900
Labelle Tyler J	Brasher Falls 402001	32,700		
564 County Route 53	Split 2/2017	84,900		
Brasher Falls, NY 13613	1681'WF FRNT 1681.00 DPTH ACRES 46.40 BANK8888869 EAST-0380069 NRTH-1764036 DEED BOOK 2017 PG-2697 FULL MARKET VALUE	108,846		
TOTAL TAX ---				2,174.81**
				DATE #1 09/30/20
				AMT DUE 2,174.81
***** 35.001-2-26.1 *****				
35.001-2-26.1	173 Cr 50 210 1 Family Res		BAS STAR 41854 Brasher Falls School	99,700
LaBier Kevin	Brasher Falls 402001	7,500		
Smith Sheila	6.62a (D)	99,700		
173 County Route 50	Also 1999/15680 407'Fr			
Brasher Falls, NY 13613	ACRES 5.00 EAST-0390873 NRTH-1753665 DEED BOOK 2009 PG-7906 FULL MARKET VALUE	127,821		
TOTAL TAX ---				1,935.30**
				DATE #1 09/30/20
				AMT DUE 1,935.30



\*\*\*\*\*

STATE OF NEW YORK  
 COUNTY - St Lawrence  
 SCHOOL - Brasher Falls  
 TOWN - Brasher  
 SWIS - 402000

2 0 2 0 S C H O O L T A X R O L L  
 T A X A B L E SECTION OF THE ROLL - 1  
 OWNERS NAME SEQUENCE  
 UNIFORM PERCENT OF VALUE IS 078.00

PAGE 193  
 VALUATION DATE-JUL 01, 2019  
 TAXABLE STATUS DATE-MAR 01, 2020

TAX MAP PARCEL NUMBER	PROPERTY LOCATION & CLASS	ASSESSMENT	EXEMPTION CODE-----	SCHOOL
CURRENT OWNERS NAME	SCHOOL DISTRICT	LAND	TAX DESCRIPTION	TAXABLE VALUE
CURRENT OWNERS ADDRESS	PARCEL SIZE/GRID COORD	TOTAL	SPECIAL DISTRICTS	TAX AMOUNT
*****				
18.003-1-20.1	198 Myers Rd 260 Seasonal res		Brasher Falls School	18.003-1-20.1 ACCT 1- 53- 6.2
LaBrake Thomas J	Brasher Falls 402001	5,800		BILL 643
LaBrake Rebecca E	FRNT 920.00 DPTH	20,700		
4008 Radtka Dr SW	ACRES 19.90			
Warren, OH 44481-9207	EAST-0395006 NRTH-1783331			
	DEED BOOK 2006 PG-5871			
	FULL MARKET VALUE	26,538		
TOTAL TAX ---				530.25**
				DATE #1 09/30/20
				AMT DUE 530.25
*****				
27.030-1-3.1	Off Cr 55 (Deer River) 314 Rural vac<10 - WTRFNT		Brasher Falls School	27.030-1-3.1 ACCT 1- 16-10
LaBrake Thomas J	Brasher Falls 402001	5,800		BILL 644
LaBrake Rebecca E	287x300x300wfx301	5,800		
4008 Radtka Dr SW	ACRES 2.40			
Warren, OH 44481-9207	EAST-0411889 NRTH-1772253			
	DEED BOOK 2003 PG-23789			
	FULL MARKET VALUE	7,436		
TOTAL TAX ---				148.57**
				DATE #1 09/30/20
				AMT DUE 148.57
*****				
25.002-5-4.2	West Mahoney 311 Res vac land		Brasher Falls School	25.002-5-4.2 BILL 645
LaClair James	Brasher Falls 402001	13,000		333.01
LaClair Tammie	sublot 10 liano subdivisi	13,000		
194 Dennison Rd	FRNT 200.00 DPTH			
Massena, NY 13662	ACRES 6.80			
	EAST-0378702 NRTH-1767964			
	DEED BOOK 2009 PG-4696			
	FULL MARKET VALUE	16,667		
TOTAL TAX ---				333.01**
				DATE #1 09/30/20
				AMT DUE 333.01
*****				
25.003-5-3.1	720 West Mahoney Rd 312 Vac w/imprv		Brasher Falls School	25.003-5-3.1 BILL 646
LaClair Jeannette L	Brasher Falls 402001	4,100		117.83
33 Amherst Rd	505'fr	4,600		
Massena, NY 13662-2517	FRNT 244.00 DPTH 498.00			
	ACRES 2.90			
	EAST-0372172 NRTH-1765188			
	DEED BOOK 2013 PG-81			
	FULL MARKET VALUE	5,897		
TOTAL TAX ---				117.83**
				DATE #1 09/30/20
				AMT DUE 117.83
*****				

STATE OF NEW YORK  
 COUNTY - St Lawrence  
 SCHOOL - Brasher Falls  
 TOWN - Brasher  
 SWIS - 402000

2 0 2 0 S C H O O L T A X R O L L  
 T A X A B L E SECTION OF THE ROLL - 1  
 OWNERS NAME SEQUENCE  
 UNIFORM PERCENT OF VALUE IS 078.00

PAGE 194  
 VALUATION DATE-JUL 01, 2019  
 TAXABLE STATUS DATE-MAR 01, 2020

TAX MAP PARCEL NUMBER	PROPERTY LOCATION & CLASS	ASSESSMENT	EXEMPTION CODE-----	SCHOOL
CURRENT OWNERS NAME	SCHOOL DISTRICT	LAND	TAX DESCRIPTION	TAXABLE VALUE
CURRENT OWNERS ADDRESS	PARCEL SIZE/GRID COORD	TOTAL	SPECIAL DISTRICTS	TAX AMOUNT
***** 25.001-3-15.113 *****				
25.001-3-15.113	2329 Cr 38 210 1 Family Res		BAS STAR 41854	
Laclair Kristie A	Brasher Falls 402001	14,300	Brasher Falls School	128,000
Day Jeffrey R	ACRES 5.00	128,000		
2329 County Route 38	EAST-0368386 NRTH-1771388			
Brasher Falls, NY 13613	DEED BOOK 2011 PG-16666			
	FULL MARKET VALUE	164,103		
TOTAL TAX ---				2,660.24**
				DATE #1 09/30/20
				AMT DUE 2,660.24
***** 11.004-1-38 *****				
11.004-1-38	23 Nevin Rd 210 1 Family Res		ENH STAR 41834	
LaClair Randall J	Brasher Falls 402001	7,400	Brasher Falls School	81,000
LaClair Cathleen Sue	136x264x154x260	81,000		
PO Box 97	FRNT 136.00 DPTH 262.00			
Helena, NY 13649	BANK8888220			
	EAST-0398396 NRTH-1794867			
	DEED BOOK 2009 PG-7120			
	FULL MARKET VALUE	103,846		
TOTAL TAX ---				690.91**
				DATE #1 09/30/20
				AMT DUE 690.91
***** 11.073-1-3.1 *****				
11.073-1-3.1	24 Nevin Rd 312 Vac w/imprv - WTRFNT		Ag Buildin 41700	
LaClair Randall J	Brasher Falls 402001	12,000	Brasher Falls School	30,000
LaClair Cathleen Sue	FRNT 1120.00 DPTH	39,700		
PO Box 97	ACRES 5.40			
Helena, NY 13649	EAST-0398571 NRTH-1794627			
	DEED BOOK 2009 PG-7119			
	FULL MARKET VALUE	50,897		
TOTAL TAX ---				768.49**
				DATE #1 09/30/20
				AMT DUE 768.49
***** 11.004-1-1.212 *****				
11.004-1-1.212	SH 37C 311 Res vac land		Brasher Falls School	500
LaClair Randy J	Brasher Falls 402001	500		
LaClair Cathleen S	Created 8/2013	500		
PO Box 97	Strack survey 5/2013			
Helena, NY 13649-0097	0.52A(D) 50x521x170x359			
	FRNT 50.00 DPTH 440.00			
	EAST-0398518 NRTH-1795152			
	DEED BOOK 2013 PG-13167			
	FULL MARKET VALUE	641		
TOTAL TAX ---				12.81**
				DATE #1 09/30/20
				AMT DUE 12.81
*****				



STATE OF NEW YORK  
 COUNTY - St Lawrence  
 SCHOOL - Brasher Falls  
 TOWN - Brasher  
 SWIS - 402000

2 0 2 0 S C H O O L T A X R O L L  
 T A X A B L E SECTION OF THE ROLL - 1  
 OWNERS NAME SEQUENCE  
 UNIFORM PERCENT OF VALUE IS 078.00

PAGE 195  
 VALUATION DATE-JUL 01, 2019  
 TAXABLE STATUS DATE-MAR 01, 2020

TAX MAP PARCEL NUMBER	PROPERTY LOCATION & CLASS	ASSESSMENT	EXEMPTION CODE-----	SCHOOL
CURRENT OWNERS NAME	SCHOOL DISTRICT	LAND	TAX DESCRIPTION	TAXABLE VALUE
CURRENT OWNERS ADDRESS	PARCEL SIZE/GRID COORD	TOTAL	SPECIAL DISTRICTS	TAX AMOUNT
***** 25.004-2-16 *****				
439 Cr 53				ACCT 1- 54- 8 BILL 651
25.004-2-16	270 Mfg housing		ENH STAR 41834	40,600
Laclair Vincent	Brasher Falls 402001	6,500	Brasher Falls School	40,600
439 County Route 53	FRNT 200.00 DPTH 195.00	40,600		
Brasher Falls, NY 13613	ACRES 0.90			
	EAST-0380089 NRTH-1761402			
	DEED BOOK 2003 PG-10602			
	FULL MARKET VALUE	52,051		
			TOTAL TAX ---	0.00**
***** 35.053-4-23 *****				
828 Sh 11C				ACCT 1- 7- 1 BILL 652
35.053-4-23	220 2 Family Res		BAS STAR 41854	24,150
LaClair Wendy	Brasher Falls 402001	7,800	Brasher Falls School	99,000
828 State Highway 11C	FRNT 132.00 DPTH 225.00	99,000		
Brasher Falls, NY 13613	EAST-0384901 NRTH-1750828			
	DEED BOOK 2013 PG-5526			
	FULL MARKET VALUE	126,923		
			TOTAL TAX ---	1,917.37**
			DATE #1	09/30/20
			AMT DUE	1,917.37
***** 35.002-4-8.112 *****				
86 Leary Flint Rd				BILL 653
35.002-4-8.112	270 Mfg housing - WTRFNT		Brasher Falls School	20,000
LaDuke Barbara	Brasher Falls 402001	12,000		512.32
9 North Clarkson Ave	Created 6/2017	20,000		
Massena, NY 13662	Excel survey 7/2004			
	4.82A(D) 850'WF			
	FRNT 252.00 DPTH			
	ACRES 4.80			
	EAST-0407743 NRTH-1755740			
	DEED BOOK 2017 PG-8327			
	FULL MARKET VALUE	25,641		
			TOTAL TAX ---	512.32**
			DATE #1	09/30/20
			AMT DUE	512.32
***** 25.001-3-15.2 *****				
11 Hopson Rd				BILL 654
25.001-3-15.2	210 1 Family Res		Brasher Falls School	187,800
LaDuke Brettany A	Brasher Falls 402001	12,100		4,810.72
11 Hopson Rd	Correction Deed 1999/3756	187,800		
Brasher Falls, NY 13613	5.10a (D)			
	FRNT 500.00 DPTH			
	ACRES 5.10			
	EAST-0369671 NRTH-1771043			
	DEED BOOK 2014 PG-7172			
	FULL MARKET VALUE	240,769		
			TOTAL TAX ---	4,810.72**
			DATE #1	09/30/20
			AMT DUE	4,810.72
*****				

STATE OF NEW YORK  
 COUNTY - St Lawrence  
 SCHOOL - Brasher Falls  
 TOWN - Brasher  
 SWIS - 402000

2 0 2 0 S C H O O L T A X R O L L  
 T A X A B L E SECTION OF THE ROLL - 1  
 OWNERS NAME SEQUENCE  
 UNIFORM PERCENT OF VALUE IS 078.00

PAGE 196  
 VALUATION DATE-JUL 01, 2019  
 TAXABLE STATUS DATE-MAR 01, 2020

TAX MAP PARCEL NUMBER	PROPERTY LOCATION & CLASS	ASSESSMENT	EXEMPTION CODE-----	SCHOOL
CURRENT OWNERS NAME	SCHOOL DISTRICT	LAND	TAX DESCRIPTION	TAXABLE VALUE
CURRENT OWNERS ADDRESS	PARCEL SIZE/GRID COORD	TOTAL	SPECIAL DISTRICTS	TAX AMOUNT
***** 18.002-1-5.1 *****				
18.002-1-5.1	443 Quinell Rd			ACCT 1- 28- 8.1 BILL 655
LaDuke Victor E	210 1 Family Res - WTRFNT		ENH STAR 41834	32,000
LaDuke Marilyn E	Brasher Falls 402001	12,400	Brasher Falls School	32,000
443 Quinell Rd	170x250x245x80	32,000		
Brasher Falls, NY 13613	FRNT 170.00 DPTH 165.00			
	ACRES 0.50			
	EAST-0401161 NRTH-1789895			
	DEED BOOK 2012 PG-18481			
	FULL MARKET VALUE	41,026		
TOTAL TAX ---				0.00**
***** 35.045-4-28 *****				
35.045-4-28	20 Union St			ACCT 1- 2-12 BILL 656
LaFave Donald J (LU)	210 1 Family Res		ENH STAR 41834	56,190
LaFave Lillian L (LU)	Brasher Falls 402001	7,300	Brasher Falls School	70,700
20 Union St	FRNT 110.00 DPTH 213.00	70,700		
Brasher Falls, NY 13613	EAST-0385779 NRTH-1751821			
	DEED BOOK 2008 PG-768			
	FULL MARKET VALUE	90,641		
TOTAL TAX ---				427.06**
				DATE #1 09/30/20
				AMT DUE 427.06
***** 35.045-3-19 *****				
35.045-3-19	940 Sh 11C			ACCT 1- 2- 4 BILL 657
Lafave Donald R	210 1 Family Res		BAS STAR 41854	24,150
940 State Highway 11C	Brasher Falls 402001	8,100	Brasher Falls School	69,800
Brasher Falls, NY 13613	143x291	69,800		
	FRNT 143.00 DPTH 291.00			
	ACRES 1.03			
	EAST-0386542 NRTH-1752380			
	DEED BOOK 2002 PG-21130			
	FULL MARKET VALUE	89,487		
TOTAL TAX ---				1,169.38**
				DATE #1 09/30/20
				AMT DUE 1,169.38
***** 11.002-2-3.2 *****				
11.002-2-3.2	426 North Rd			BILL 658
LaFave Gregory P	260 Seasonal res - WTRFNT		Brasher Falls School	10,500
Reid Donna L	Brasher Falls 402001	7,500		268.97
426 North Rd	150x212x150x155 (D)	10,500		
Brasher Falls, NY 13613	FRNT 150.00 DPTH 212.00			
	EAST-0405845 NRTH-1803405			
	DEED BOOK 2020 PG-6734			
	FULL MARKET VALUE	13,462		
TOTAL TAX ---				268.97**
				DATE #1 09/30/20
				AMT DUE 268.97

\*\*\*\*\*

STATE OF NEW YORK  
 COUNTY - St Lawrence  
 SCHOOL - Brasher Falls  
 TOWN - Brasher  
 SWIS - 402000

2 0 2 0 S C H O O L T A X R O L L  
 T A X A B L E SECTION OF THE ROLL - 1  
 OWNERS NAME SEQUENCE  
 UNIFORM PERCENT OF VALUE IS 078.00

PAGE 197  
 VALUATION DATE-JUL 01, 2019  
 TAXABLE STATUS DATE-MAR 01, 2020

TAX MAP PARCEL NUMBER	PROPERTY LOCATION & CLASS	ASSESSMENT	EXEMPTION CODE-----	SCHOOL
CURRENT OWNERS NAME	SCHOOL DISTRICT	LAND	TAX DESCRIPTION	TAXABLE VALUE
CURRENT OWNERS ADDRESS	PARCEL SIZE/GRID COORD	TOTAL	SPECIAL DISTRICTS	TAX AMOUNT
***** 11.004-1-18.12 *****				
11.004-1-18.12	1350 Sh 37C			BILL 659
LaFlesh Beth M	270 Mfg housing		BAS STAR 41854	24,150
1350 State Highway 37C	Brasher Falls 402001	8,500	Brasher Falls School	922.18
Bombay, NY 12914	221x430x200x143x421x575	36,000		
	ACRES 3.70			
	EAST-0404036 NRTH-1798562			
	DEED BOOK 2006 PG-21073			
	FULL MARKET VALUE	46,154		
			TOTAL TAX ---	303.55**
			DATE #1	09/30/20
			AMT DUE	303.55
***** 35.001-2-41.1 *****				
35.001-2-41.1	110 Vice Rd/abandoned			BILL 660
LaFountain Dale S	260 Seasonal res		Brasher Falls School	1,214.21
LaFountain Sheryl M	Brasher Falls 402001	5,900		
PO Box 265	1ar	47,400		
Brasher Falls, NY 13613	FRNT 160.00 DPTH 305.00			
	ACRES 1.10			
	EAST-0388091 NRTH-1755427			
	DEED BOOK 2019 PG-1154			
	FULL MARKET VALUE	60,769		
			TOTAL TAX ---	1,214.21**
			DATE #1	09/30/20
			AMT DUE	1,214.21
***** 18.004-2-36 *****				
18.004-2-36	Off Cr 55			BILL 661
Lafrance Edward Jr	314 Rural vac<10 - WTRFNT		Brasher Falls School	394.49
Lafrance Linda	Brasher Falls 402001	15,400		
412 Reservoir Ave	10ar Vacant Land	15,400		
Meriden, CT 06450	ACRES 10.00			
	EAST-0408207 NRTH-1781712			
	DEED BOOK 1998 PG-13077			
	FULL MARKET VALUE	19,744		
			TOTAL TAX ---	394.49**
			DATE #1	09/30/20
			AMT DUE	394.49
***** 11.004-1-32.1 *****				
11.004-1-32.1	1176 Sh 37C			BILL 662
LaFrance Mary C	210 1 Family Res		Brasher Falls School	2,620.54
PO Box 34	Brasher Falls 402001	18,400		
Helena, NY 13649-0034	Parcels combined 5/2016	102,300		
	Maine survey 11/2015			
	10.60A(D) + 16.15A(D)			
	FRNT 301.00 DPTH			
	ACRES 26.70 BANK8888830			
	EAST-0401436 NRTH-1794689			
	DEED BOOK 2016 PG-6006			
	FULL MARKET VALUE	131,154		
			TOTAL TAX ---	2,620.54**
			DATE #1	09/30/20
			AMT DUE	2,620.54

\*\*\*\*\*



STATE OF NEW YORK  
 COUNTY - St Lawrence  
 SCHOOL - Brasher Falls  
 TOWN - Brasher  
 SWIS - 402000

2 0 2 0 S C H O O L T A X R O L L  
 T A X A B L E SECTION OF THE ROLL - 1  
 OWNERS NAME SEQUENCE  
 UNIFORM PERCENT OF VALUE IS 078.00

PAGE 198  
 VALUATION DATE-JUL 01, 2019  
 TAXABLE STATUS DATE-MAR 01, 2020

TAX MAP PARCEL NUMBER	PROPERTY LOCATION & CLASS	ASSESSMENT	EXEMPTION CODE-----	SCHOOL
CURRENT OWNERS NAME	SCHOOL DISTRICT	LAND	TAX DESCRIPTION	TAXABLE VALUE
CURRENT OWNERS ADDRESS	PARCEL SIZE/GRID COORD	TOTAL	SPECIAL DISTRICTS	TAX AMOUNT
***** 35.045-3-35 *****				
12 Cr 50				ACCT 1- 59-10
35.045-3-35	210 1 Family Res		Brasher Falls School	BILL 663
LaMay Amy J	Brasher Falls 402001	6,700		768.49
12 County Route 50	99x198 (D)	30,000		
Brasher Falls, NY 13613	FRNT 99.00 DPTH 196.00			
	ACRES 0.45			
	EAST-0387030 NRTH-1752440			
	DEED BOOK 2015 PG-10432			
	FULL MARKET VALUE	38,462		
			TOTAL TAX ---	768.49**
			DATE #1	09/30/20
			AMT DUE	768.49
***** 35.053-1-16 *****				
813 Sh 11C				ACCT 1- 42-12
35.053-1-16	210 1 Family Res		Brasher Falls School	BILL 664
LaMay Darrick	Brasher Falls 402001	5,400		1,119.43
PO Box 193	See 1074/491-1074/489	43,700		
Winthrop, NY 13697	55x229x218x100			
	FRNT 55.00 DPTH 327.00			
PRIOR OWNER ON 3/01/2020	EAST-0384478 NRTH-1750728			
Lewis William C	DEED BOOK 2020 PG-7094			
	FULL MARKET VALUE	56,026		
			TOTAL TAX ---	1,119.43**
			DATE #1	09/30/20
			AMT DUE	1,119.43
***** 35.053-1-15 *****				
817 Sh 11C				ACCT 1- 62- 2
35.053-1-15	210 1 Family Res		Brasher Falls School	BILL 665
Lamay Darrick J	Brasher Falls 402001	7,300		1,431.94
PO Box 193	112x200x114x200	55,900		
Winthrop, NY 13697-0193	FRNT 112.00 DPTH 200.00			
	BANK8888111			
	EAST-0384552 NRTH-1750820			
	DEED BOOK 2016 PG-5171			
	FULL MARKET VALUE	71,667		
			TOTAL TAX ---	1,431.94**
			DATE #1	09/30/20
			AMT DUE	1,431.94
***** 36.001-1-36.21 *****				
5 Leary Flint Rd				ACCT 1- 18- 6.2
36.001-1-36.21	210 1 Family Res		ENH STAR 41834	BILL 666
Lamay John	Brasher Falls 402001	7,300	Brasher Falls School	56,190
Lamay Kathy	FRNT 225.00 DPTH 300.00	69,500		1,780.32
5 Leary Flint Rd	ACRES 1.90			
Brasher Falls, NY 13613	EAST-0409534 NRTH-1754900			
	DEED BOOK 942 PG-00545			
	FULL MARKET VALUE	89,103		
			TOTAL TAX ---	396.32**
			DATE #1	09/30/20
			AMT DUE	396.32

\*\*\*\*\*



STATE OF NEW YORK  
 COUNTY - St Lawrence  
 SCHOOL - Brasher Falls  
 TOWN - Brasher  
 SWIS - 402000

2 0 2 0 S C H O O L T A X R O L L  
 T A X A B L E SECTION OF THE ROLL - 1  
 OWNERS NAME SEQUENCE  
 UNIFORM PERCENT OF VALUE IS 078.00

PAGE 199  
 VALUATION DATE-JUL 01, 2019  
 TAXABLE STATUS DATE-MAR 01, 2020

TAX MAP PARCEL NUMBER	PROPERTY LOCATION & CLASS	ASSESSMENT	EXEMPTION CODE-----	SCHOOL
CURRENT OWNERS NAME	SCHOOL DISTRICT	LAND	TAX DESCRIPTION	TAXABLE VALUE
CURRENT OWNERS ADDRESS	PARCEL SIZE/GRID COORD	TOTAL	SPECIAL DISTRICTS	TAX AMOUNT
*****				
25.004-2-11.11	416 Cr 53			25.004-2-11.11
Lamay Michael H	112 Dairy farm - WTRFNT		Silo 42100	ACCT 1- 37-12
416 County Route 53	Brasher Falls 402001	34,000	Silo 42100	BILL 667
Brasher Falls, NY 13613	1070'fr	107,100	BAS STAR 41854	500
	FRNT 878.00 DPTH		Brasher Falls School	1,000
	ACRES 74.50			24,150
	EAST-0380022 NRTH-1760564			2,705.07
	DEED BOOK 2002 PG-1645			
	FULL MARKET VALUE	137,308		
			TOTAL TAX ---	2,086.44**
			DATE #1	09/30/20
			AMT DUE	2,086.44
*****				
25.001-3-13.32	CR 38			25.001-3-13.32
LaMay Terry	312 Vac w/imprv		Brasher Falls School	BILL 668
2421 County Route 38	Brasher Falls 402001	11,600		358.63
Brasher Falls, NY 13613	Created 7/2014	14,000		
	Strack survey 8/1993			
	40.29A(D) - remains			
	FRNT 93.00 DPTH			
	ACRES 36.10			
	EAST-0371260 NRTH-1771569			
	DEED BOOK 2014 PG-10501			
	FULL MARKET VALUE	17,949		
			TOTAL TAX ---	358.63**
			DATE #1	09/30/20
			AMT DUE	358.63
*****				
25.001-3-13.4	2421 Cr 38			25.001-3-13.4
Lamay Terry A	270 Mfg housing		BAS STAR 41854	BILL 669
2421 County Route 38	Brasher Falls 402001	11,800	Brasher Falls School	24,150
Brasher Falls, NY 13613	172x234x200x242	38,000		973.41
	ACRES 1.10			
	EAST-0370819 NRTH-1770786			
	DEED BOOK 2014 PG-14042			
	FULL MARKET VALUE	48,718		
			TOTAL TAX ---	354.78**
			DATE #1	09/30/20
			AMT DUE	354.78
*****				
18.004-2-18	Cr 55			18.004-2-18
Lamora Angus J Jr	314 Rural vac<10 - WTRFNT		Brasher Falls School	ACCT 1- 58- 4.6
56 Old Orchard Rd	Brasher Falls 402001	25,200		BILL 670
Massena, NY 13662	20.0a(c) 620'S Rf	25,200		645.53
	FRNT 600.00 DPTH			
	ACRES 19.60			
	EAST-0406312 NRTH-1779095			
	DEED BOOK 2019 PG-599			
	FULL MARKET VALUE	32,308		
			TOTAL TAX ---	645.53**
			DATE #1	09/30/20

AMT DUE

645.53

\*\*\*\*\*

STATE OF NEW YORK  
COUNTY - St Lawrence  
SCHOOL - Brasher Falls  
TOWN - Brasher  
SWIS - 402000

2 0 2 0 S C H O O L T A X R O L L  
T A X A B L E SECTION OF THE ROLL - 1  
OWNERS NAME SEQUENCE  
UNIFORM PERCENT OF VALUE IS 078.00

PAGE 200  
VALUATION DATE-JUL 01, 2019  
TAXABLE STATUS DATE-MAR 01, 2020

TAX MAP PARCEL NUMBER	PROPERTY LOCATION & CLASS	ASSESSMENT	EXEMPTION CODE-----	SCHOOL
CURRENT OWNERS NAME	SCHOOL DISTRICT	LAND	TAX DESCRIPTION	TAXABLE VALUE
CURRENT OWNERS ADDRESS	PARCEL SIZE/GRID COORD	TOTAL	SPECIAL DISTRICTS	TAX AMOUNT
***** 18.004-2-19 *****				
2320 Cr 55				ACCT 1- 4-17 BILL 671
18.004-2-19	210 1 Family Res - WTRFNT		Brasher Falls School	36,700 940.11
LaMora Angus Jr.	Brasher Falls 402001	25,200		
Anderson-LaMora Sherry	20a(d) 700'X Rf	36,700		
56 Old Orchard Rd	FRNT 600.00 DPTH			
Massena, NY 13662	ACRES 19.60			
	EAST-0406299 NRTH-1778484			
	DEED BOOK 2016 PG-5788			
	FULL MARKET VALUE	47,051		
TOTAL TAX ---				940.11**
				DATE #1 09/30/20
				AMT DUE 940.11
***** 35.054-1-13 *****				
5 West St				ACCT 1- 54- 2.1 BILL 672
35.054-1-13	210 1 Family Res		ENH STAR 41834	53,700 1,375.59
Lane Family Benefit Trust	Brasher Falls 402001	3,500	Brasher Falls School	
PO Box 316	FRNT 75.00 DPTH 125.00	53,700		
Brasher Falls, NY 13613-0316	ACRES 0.22			
	EAST-0387709 NRTH-1751400			
	DEED BOOK 2016 PG-16920			
	FULL MARKET VALUE	68,846		
TOTAL TAX ---				0.00**
***** 11.004-1-24 *****				
1233 Sh 37C, 1870 CR 37				ACCT 1- 38-11 BILL 673
11.004-1-24	240 Rural res - WTRFNT		ENH STAR 41834	90,700 2,323.39
Lantry Bernard T	Brasher Falls 402001	69,400	Brasher Falls School	
Lantry Dennis G	319ar	90,700		
PO Box 17	ACRES 315.00			
Helena, NY 13649	EAST-0401844 NRTH-1796037			
	DEED BOOK 2020 PG-3478			
PRIOR OWNER ON 3/01/2020	FULL MARKET VALUE	116,282		
Lantry Bernard T & etal				
TOTAL TAX ---				939.39**
				DATE #1 09/30/20
				AMT DUE 939.39
***** 11.004-1-1.22 *****				
1042 Sh 37C				BILL 674
11.004-1-1.22	210 1 Family Res		BAS STAR 41854	33,000 845.33
Lantry David	Brasher Falls 402001	6,900	Brasher Falls School	
1042 State Highway 37C	FRNT 119.00 DPTH 359.00	33,000		
Massena, NY 13662	ACRES 1.80			
	EAST-0398419 NRTH-1795276			
	DEED BOOK 2005 PG-1060			
	FULL MARKET VALUE	42,308		
TOTAL TAX ---				226.70**
				DATE #1 09/30/20
				AMT DUE 226.70

\*\*\*\*\*

STATE OF NEW YORK  
 COUNTY - St Lawrence  
 SCHOOL - Brasher Falls  
 TOWN - Brasher  
 SWIS - 402000

2 0 2 0 S C H O O L T A X R O L L  
 T A X A B L E SECTION OF THE ROLL - 1  
 OWNERS NAME SEQUENCE  
 UNIFORM PERCENT OF VALUE IS 078.00

PAGE 201  
 VALUATION DATE-JUL 01, 2019  
 TAXABLE STATUS DATE-MAR 01, 2020

TAX MAP PARCEL NUMBER	PROPERTY LOCATION & CLASS	ASSESSMENT	EXEMPTION CODE-----	SCHOOL
CURRENT OWNERS NAME	SCHOOL DISTRICT	LAND	TAX DESCRIPTION	TAXABLE VALUE
CURRENT OWNERS ADDRESS	PARCEL SIZE/GRID COORD	TOTAL	SPECIAL DISTRICTS	TAX AMOUNT
***** 11.003-2-13.1 *****				
11.003-2-13.1	1736 Cr 37 112 Dairy farm - WTRFNT		BAS STAR 41854	
Lantry James	Brasher Falls 402001	63,400	Brasher Falls School	332,500
Lantry Tara	247ar Farm	332,500		
1736 County Route 37	ACRES 223.90			
Massena, NY 13662	EAST-0393995 NRTH-1796043			
	DEED BOOK 2007 PG-16526			
	FULL MARKET VALUE	426,282		
			TOTAL TAX ---	7,898.75**
			DATE #1	09/30/20
			AMT DUE	7,898.75
***** 11.004-1-2.2 *****				
11.004-1-2.2	Sh 37C 105 Vac farmland		Brasher Falls School	7,000
Lantry James	Brasher Falls 402001	7,000		
1736 County Route 37	ACRES 20.80	7,000		
Massena, NY 13662-3383	EAST-0398775 NRTH-1796552			
	DEED BOOK 1029 PG-00105			
	FULL MARKET VALUE	8,974		
			TOTAL TAX ---	179.31**
			DATE #1	09/30/20
			AMT DUE	179.31
***** 11.003-2-29 *****				
11.003-2-29	1714 Cr 37 210 1 Family Res - WTRFNT		ENH STAR 41834	
Lantry James F (LU)	Brasher Falls 402001	10,800	Brasher Falls School	66,800
Lantry Paulette (LU)	Residence/garage	66,800		
1714 County Route 37	3.40ar 300X534x303x541			
Massena, NY 13662	FRNT 300.00 DPTH			
	ACRES 3.40			
	EAST-0396063 NRTH-1794243			
	DEED BOOK 2013 PG-18659			
	FULL MARKET VALUE	85,641		
			TOTAL TAX ---	327.16**
			DATE #1	09/30/20
			AMT DUE	327.16
***** 11.004-1-1.211 *****				
11.004-1-1.211	Nevin Rd 105 Vac farmland		Brasher Falls School	9,000
Lantry James P	Brasher Falls 402001	9,000		
1736 County Route 37	FRNT 480.00 DPTH	9,000		
Massena, NY 13662-3383	ACRES 22.10			
	EAST-0397885 NRTH-1795147			
	DEED BOOK 1029 PG-00105			
	FULL MARKET VALUE	11,538		
			TOTAL TAX ---	230.55**
			DATE #1	09/30/20
			AMT DUE	230.55

\*\*\*\*\*

STATE OF NEW YORK  
 COUNTY - St Lawrence  
 SCHOOL - Brasher Falls  
 TOWN - Brasher  
 SWIS - 402000

2 0 2 0 S C H O O L T A X R O L L  
 T A X A B L E SECTION OF THE ROLL - 1  
 OWNERS NAME SEQUENCE  
 UNIFORM PERCENT OF VALUE IS 078.00

PAGE 202  
 VALUATION DATE-JUL 01, 2019  
 TAXABLE STATUS DATE-MAR 01, 2020

TAX MAP PARCEL NUMBER	PROPERTY LOCATION & CLASS	ASSESSMENT	EXEMPTION CODE-----	SCHOOL
CURRENT OWNERS NAME	SCHOOL DISTRICT	LAND	TAX DESCRIPTION	TAXABLE VALUE
CURRENT OWNERS ADDRESS	PARCEL SIZE/GRID COORD	TOTAL	SPECIAL DISTRICTS	TAX AMOUNT
*****				
11.004-1-42	North Rd			11.004-1-42 *****
Lantry James P	311 Res vac land		Brasher Falls School	ACCT 6-75-5.2 BILL 679
1736 County Route 37	Brasher Falls 402001	2,500		2,500 64.04
Massena, NY 13662	Old Helena Substa Land	2,500		
	ACRES 1.10			
	EAST-0398466 NRTH-1795784			
	DEED BOOK 2013 PG-6300			
	FULL MARKET VALUE	3,205		
			TOTAL TAX ---	64.04**
				DATE #1 09/30/20
				AMT DUE 64.04
*****				
11.004-2-5	CR 53			11.004-2-5 *****
Lantry James P	120 Field crops		Brasher Falls School	BILL 680
1736A County Route 37	Brasher Falls 402001	18,200		18,200 466.21
Massena, NY 13662	Parcels combined 11/2014	18,200		
	Strack survey-7/2014			
	45.18A(D) + 0.34A(D)			
	FRNT 25.00 DPTH			
	ACRES 45.50			
	EAST-0397488 NRTH-1792159			
	DEED BOOK 2014 PG-15421			
	FULL MARKET VALUE	23,333		
			TOTAL TAX ---	466.21**
				DATE #1 09/30/20
				AMT DUE 466.21
*****				
11.073-1-1	1784 Cr 37			11.073-1-1 *****
Lantry Scott	210 1 Family Res - WTRFNT		BAS STAR 41854	BILL 681
Lantry Sharlene	Brasher Falls 402001	12,000	Brasher Falls School	24,150
1784 County Route 37	197x368x205'wfx375	211,200		5,410.14
Massena, NY 13662	ACRES 1.70			
	EAST-0397665 NRTH-1794474			
	DEED BOOK 2008 PG-6471			
	FULL MARKET VALUE	270,769		
			TOTAL TAX ---	4,791.51**
				DATE #1 09/30/20
				AMT DUE 4,791.51
*****				
11.073-1-3.2	CR 37			11.073-1-3.2 *****
Lantry Scott	314 Rural vac<10		Brasher Falls School	BILL 682
Lantry Sharlene	Brasher Falls 402001	1,000		1,000 25.62
1784 County Route 37	FRNT 141.00 DPTH	1,000		
Massena, NY 13662	ACRES 2.00			
	EAST-0397833 NRTH-1794393			
	FULL MARKET VALUE	1,282		
			TOTAL TAX ---	25.62**
				DATE #1 09/30/20
				AMT DUE 25.62
*****				

STATE OF NEW YORK  
 COUNTY - St Lawrence  
 SCHOOL - Brasher Falls  
 TOWN - Brasher  
 SWIS - 402000

2 0 2 0 S C H O O L T A X R O L L  
 T A X A B L E SECTION OF THE ROLL - 1  
 OWNERS NAME SEQUENCE  
 UNIFORM PERCENT OF VALUE IS 078.00

PAGE 203  
 VALUATION DATE-JUL 01, 2019  
 TAXABLE STATUS DATE-MAR 01, 2020

TAX MAP PARCEL NUMBER	PROPERTY LOCATION & CLASS	ASSESSMENT	EXEMPTION CODE-----	SCHOOL
CURRENT OWNERS NAME	SCHOOL DISTRICT	LAND	TAX DESCRIPTION	TAXABLE VALUE
CURRENT OWNERS ADDRESS	PARCEL SIZE/GRID COORD	TOTAL	SPECIAL DISTRICTS	TAX AMOUNT
***** 11.073-3-4 *****				
11.073-3-4	28 Main St			ACCT 1- 27- 6
Lantry Scott A	484 1 use sm bld - WTRFNT		Brasher Falls School	33,000
Lantry Sharlene M	Brasher Falls 402001	4,000		
1784 County Route 37	193x164x288x58 Commerical	33,000		
Massena, NY 13662	FRNT 193.00 DPTH 164.00			
	ACRES 0.75			
	EAST-0398648 NRTH-1793789			
	DEED BOOK 2004 PG-8312			
	FULL MARKET VALUE	42,308		
TOTAL TAX ---				845.33**
				DATE #1 09/30/20
				AMT DUE 845.33
***** 11.081-1-26.11 *****				
11.081-1-26.11	25 Main St			ACCT 1- 73- 7
Lantry Scott A	311 Res vac land		Brasher Falls School	10,000
Lantry Sharlene M	Brasher Falls 402001	10,000		
1784 County Route 37	239' X 565' X 286' X 507'	10,000		
Massena, NY 13662	FRNT 140.00 DPTH 535.00			
	ACRES 2.90			
	EAST-0398546 NRTH-1793494			
	DEED BOOK 2006 PG-11596			
	FULL MARKET VALUE	12,821		
TOTAL TAX ---				256.16**
				DATE #1 09/30/20
				AMT DUE 256.16
***** 11.081-1-46 *****				
11.081-1-46	Cr 53			BILL 685
Lantry Scott A	311 Res vac land - WTRFNT		Brasher Falls School	1,000
Lantry Sharon E	Brasher Falls 402001	1,000		
23 Depot St	FRNT 63.00 DPTH 210.00	1,000		
Helena, NY 13649	EAST-0398733 NRTH-1793628			
	DEED BOOK 2012 PG-16570			
	FULL MARKET VALUE	1,282		
TOTAL TAX ---				25.62**
				DATE #1 09/30/20
				AMT DUE 25.62
***** 11.081-2-3.2 *****				
11.081-2-3.2	Depot St			BILL 686
Lantry Sharon E	314 Rural vac<10		Brasher Falls School	500
23 Depot St	Brasher Falls 402001	500		
Helena, NY 13649	Created 4/2017	500		
	WCT survey (Towne) 10/20			
	8x165 0.032A(D)			
	FRNT 8.00 DPTH 165.00			
	EAST-0399339 NRTH-1793435			
	DEED BOOK 2018 PG-11009			
	FULL MARKET VALUE	641		
TOTAL TAX ---				12.81**
				DATE #1 09/30/20
				AMT DUE 12.81
*****				





STATE OF NEW YORK  
 COUNTY - St Lawrence  
 SCHOOL - Brasher Falls  
 TOWN - Brasher  
 SWIS - 402000

2 0 2 0 S C H O O L T A X R O L L  
 T A X A B L E SECTION OF THE ROLL - 1  
 OWNERS NAME SEQUENCE  
 UNIFORM PERCENT OF VALUE IS 078.00

PAGE 204  
 VALUATION DATE-JUL 01, 2019  
 TAXABLE STATUS DATE-MAR 01, 2020

TAX MAP PARCEL NUMBER	PROPERTY LOCATION & CLASS	ASSESSMENT	EXEMPTION CODE-----	SCHOOL
CURRENT OWNERS NAME	SCHOOL DISTRICT	LAND	TAX DESCRIPTION	TAXABLE VALUE
CURRENT OWNERS ADDRESS	PARCEL SIZE/GRID COORD	TOTAL	SPECIAL DISTRICTS	TAX AMOUNT
*****				
11.081-2-2	23 Depot St 210 1 Family Res		ENH STAR 41834	11.081-2-2
Lantry Sharon E (LU)	Brasher Falls 402001	5,400	Brasher Falls School	ACCT 1- 39- 3
23 Depot St	FRNT 66.00 DPTH 165.00	42,000		BILL 687
Helena, NY 13649	EAST-0399321 NRTH-1793410			42,000
	DEED BOOK 2013 PG-13833			1,075.88
	FULL MARKET VALUE	53,846		
			TOTAL TAX ---	0.00**
*****				
35.053-6-2.1	Leary Dr/Dana Crescent/Pr 210 1 Family Res		Brasher Falls School	35.053-6-2.1
LaPlante Sean M	Brasher Falls 402001	20,000		BILL 688
McDonald Megan A	Lot 14,15,16 Killarney Po	195,000		4,995.15
12 Woodlawn Ave	.94A, .953A + .959A(D)			
Massena, NY 13662	Parcels combined 5/2018			
	FRNT 808.00 DPTH			
	ACRES 2.90			
	EAST-0384956 NRTH-1749891			
	DEED BOOK 2018 PG-5961			
	FULL MARKET VALUE	250,000		
			TOTAL TAX ---	4,995.15**
			DATE #1	09/30/20
			AMT DUE	4,995.15
*****				
35.045-1-11	18 Congress St 210 1 Family Res		BAS STAR 41854	35.045-1-11
LaPrade (LC) April	Brasher Falls 402001	7,700	Brasher Falls School	ACCT 1- 40- 1
LaPrade Raymond	130'sxvar	36,500		BILL 689
% Raymond LaPrade	FRNT 130.00 DPTH 212.00			24,150
9851 State Highway 56 Lot #40	EAST-0385186 NRTH-1752835			934.99
Massena, NY 13662	DEED BOOK 2018 PG-10533			
	FULL MARKET VALUE	46,795		
			TOTAL TAX ---	316.36**
			DATE #1	09/30/20
			AMT DUE	316.36
*****				
35.027-1-4	Haggart Rd/prvt 314 Rural vac<10 - WTRFNT		Brasher Falls School	35.027-1-4
Laprade Brian	Brasher Falls 402001	9,200		ACCT 1- 39-15
Laprade Katherine	75'wf	9,200		BILL 690
141 County Route 43	FRNT 75.00 DPTH 100.00			235.67
Massena, NY 13662	EAST-0404900 NRTH-1758205			
	DEED BOOK 949 PG-00567			
	FULL MARKET VALUE	11,795		
			TOTAL TAX ---	235.67**
			DATE #1	09/30/20
			AMT DUE	235.67
*****				

STATE OF NEW YORK  
 COUNTY - St Lawrence  
 SCHOOL - Brasher Falls  
 TOWN - Brasher  
 SWIS - 402000

2 0 2 0 S C H O O L T A X R O L L  
 T A X A B L E SECTION OF THE ROLL - 1  
 OWNERS NAME SEQUENCE  
 UNIFORM PERCENT OF VALUE IS 078.00

PAGE 205  
 VALUATION DATE-JUL 01, 2019  
 TAXABLE STATUS DATE-MAR 01, 2020

TAX MAP PARCEL NUMBER	PROPERTY LOCATION & CLASS	ASSESSMENT	EXEMPTION CODE-----	SCHOOL
CURRENT OWNERS NAME	SCHOOL DISTRICT	LAND	TAX DESCRIPTION	TAXABLE VALUE
CURRENT OWNERS ADDRESS	PARCEL SIZE/GRID COORD	TOTAL	SPECIAL DISTRICTS	TAX AMOUNT
***** 35.027-1-3.2 *****				
43 Haggart Rd/prvt				BILL 691
35.027-1-3.2	314 Rural vac<10 - WTRFNT		Brasher Falls School	8,700 222.86
Laprade Brian Raymond	Brasher Falls 402001	8,700		
141 County Route 43	75'wfx100	8,700		
Massena, NY 13662	FRNT 75.00 DPTH 100.00			
	EAST-0404885 NRTH-1758280			
	DEED BOOK 1058 PG-864			
	FULL MARKET VALUE	11,154		
TOTAL TAX ---				222.86**
				DATE #1 09/30/20
				AMT DUE 222.86
***** 35.027-1-3.1 *****				
47 Haggart Rd/prvt				BILL 692
35.027-1-3.1	210 1 Family Res - WTRFNT		BAS STAR 41854	24,150
LaPrade Charles E	Brasher Falls 402001	7,800	Brasher Falls School	35,800 917.06
LaPrade Orpha K	75'wf	35,800		
47 Haggert Rd	FRNT 75.00 DPTH 100.00			
Brasher Falls, NY 13613	EAST-0404880 NRTH-1758352			
	DEED BOOK 2017 PG-15593			
	FULL MARKET VALUE	45,897		
TOTAL TAX ---				298.43**
				DATE #1 09/30/20
				AMT DUE 298.43
***** 11.004-1-4.5 *****				
168 North Rd				BILL 693
11.004-1-4.5	270 Mfg housing - WTRFNT		Brasher Falls School	111,600 2,858.77
Larche Andrew M	Brasher Falls 402001	25,100		
Larche Nicole A	Plot revised 7/2016	111,600		
168 North Rd	Seeger survey 1/2007			
Helena, NY 13649-4919	9.72A(D) 300'WFx1406x318			
	FRNT 318.00 DPTH 1411.00			
	ACRES 9.60 BANK8888111			
	EAST-0401750 NRTH-1798340			
	DEED BOOK 2016 PG-8065			
	FULL MARKET VALUE	143,077		
TOTAL TAX ---				2,858.77**
				DATE #1 09/30/20
				AMT DUE 2,858.77
***** 11.004-1-4.7 *****				
North Rd				BILL 694
11.004-1-4.7	314 Rural vac<10 - WTRFNT		Brasher Falls School	18,900 484.15
Larche Nicole A	Brasher Falls 402001	18,900		
168 North Rd	Plot revised 7/2012	18,900		
Helena, NY 13649	FRNT 165.00 DPTH			
	ACRES 5.50			
	EAST-0401611 NRTH-1798150			
	DEED BOOK 2018 PG-13400			
	FULL MARKET VALUE	24,231		
TOTAL TAX ---				484.15**
				DATE #1 09/30/20
				AMT DUE 484.15

\*\*\*\*\*

STATE OF NEW YORK  
 COUNTY - St Lawrence  
 SCHOOL - Brasher Falls  
 TOWN - Brasher  
 SWIS - 402000

2 0 2 0 S C H O O L T A X R O L L  
 T A X A B L E SECTION OF THE ROLL - 1  
 OWNERS NAME SEQUENCE  
 UNIFORM PERCENT OF VALUE IS 078.00

PAGE 206  
 VALUATION DATE-JUL 01, 2019  
 TAXABLE STATUS DATE-MAR 01, 2020

TAX MAP PARCEL NUMBER	PROPERTY LOCATION & CLASS	ASSESSMENT	EXEMPTION CODE-----	SCHOOL
CURRENT OWNERS NAME	SCHOOL DISTRICT	LAND	TAX DESCRIPTION	TAXABLE VALUE
CURRENT OWNERS ADDRESS	PARCEL SIZE/GRID COORD	TOTAL	SPECIAL DISTRICTS	TAX AMOUNT
*****				35.045-3-6 *****
	7 Cr 50			ACCT 1- 40- 5 BILL 695
35.045-3-6	210 1 Family Res		ENH STAR 41834	45,000
Larock Daniel E	Brasher Falls 402001	7,200	Brasher Falls School	45,000 1,152.73
Larock Dianthia M	142x220x138x217	45,000		
7 County Route 50	FRNT 142.00 DPTH 220.00			
Brasher Falls, NY 13613	BANK8888895			
	EAST-0386948 NRTH-1752682			
	DEED BOOK 1004 PG-00781			
	FULL MARKET VALUE	57,692		
				TOTAL TAX --- 0.00**
*****				35.053-4-35 *****
	8 Ford St			ACCT 1- 51-13 BILL 696
35.053-4-35	210 1 Family Res		BAS STAR 41854	24,150
LaRock Majella E	Brasher Falls 402001	6,200	Brasher Falls School	42,700 1,093.81
8 Ford St	FRNT 99.00 DPTH 140.00	42,700		
Brasher Falls, NY 13613	ACRES 0.25			
	EAST-0385750 NRTH-1751456			
	DEED BOOK 2012 PG-2565			
	FULL MARKET VALUE	54,744		
				TOTAL TAX --- 475.18**
				DATE #1 09/30/20
				AMT DUE 475.18
*****				18.002-1-32 *****
	2787 Cr 55			ACCT 1- 34- 6 BILL 697
18.002-1-32	210 1 Family Res		Brasher Falls School	34,300 878.63
LaShomb Carl	Brasher Falls 402001	7,200		
1618 Main St	2ar	34,300		
Fairfax, VT 05454	ACRES 1.80			
	EAST-0401313 NRTH-1788633			
	DEED BOOK 2015 PG-14920			
	FULL MARKET VALUE	43,974		
				TOTAL TAX --- 878.63**
				DATE #1 09/30/20
				AMT DUE 878.63
*****				11.002-2-7.1 *****
	1569 Sh 37C			ACCT 1- 8-13.1 BILL 698
11.002-2-7.1	210 1 Family Res - WTRFNT		BAS STAR 41854	24,150
Lashomb Danny G	Brasher Falls 402001	13,100	Brasher Falls School	97,700 2,502.70
Lashomb Victoria J	FRNT 100.00 DPTH 650.00	97,700		
1569 State Highway 37C	ACRES 1.60			
Bombay, NY 12914	EAST-0407042 NRTH-1803339			
	DEED BOOK 1032 PG-01000			
	FULL MARKET VALUE	125,256		
				TOTAL TAX --- 1,884.07**
				DATE #1 09/30/20
				AMT DUE 1,884.07
*****				

STATE OF NEW YORK  
 COUNTY - St Lawrence  
 SCHOOL - Brasher Falls  
 TOWN - Brasher  
 SWIS - 402000

2 0 2 0 S C H O O L T A X R O L L  
 T A X A B L E SECTION OF THE ROLL - 1  
 OWNERS NAME SEQUENCE  
 UNIFORM PERCENT OF VALUE IS 078.00

PAGE 207  
 VALUATION DATE-JUL 01, 2019  
 TAXABLE STATUS DATE-MAR 01, 2020

TAX MAP PARCEL NUMBER	PROPERTY LOCATION & CLASS	ASSESSMENT	EXEMPTION CODE-----	SCHOOL
CURRENT OWNERS NAME	SCHOOL DISTRICT	LAND	TAX DESCRIPTION	TAXABLE VALUE
CURRENT OWNERS ADDRESS	PARCEL SIZE/GRID COORD	TOTAL	SPECIAL DISTRICTS	TAX AMOUNT
***** 25.002-1-40 *****				
25.002-1-40	40 Pike Rd			ACCT 1-40-11.11 BILL 699
LaShomb Gerald D	312 Vac w/imprv		Brasher Falls School	44,400 1,137.36
Michaud Paula A	Brasher Falls 402001	17,600		
1597A State Highway 420	770'fr	44,400		
Norfolk, NY 13667-3251	ACRES 32.20			
	EAST-0374315 NRTH-1768073			
	DEED BOOK 2014 PG-13164			
	FULL MARKET VALUE	56,923		
			TOTAL TAX ---	1,137.36**
			DATE #1	09/30/20
			AMT DUE	1,137.36
***** 35.054-1-30 *****				
35.054-1-30	2 George St			ACCT 1- 40-13 BILL 700
Lashomb Jay	210 1 Family Res		ENH STAR 41834	56,190
Lashomb Claire	Brasher Falls 402001	4,900	Brasher Falls School	52,200 1,439.63
2 George St	Lot 6 Blk 25	56,200		
Brasher Falls, NY 13613	100x165x23x175 1 Fam Res			
	FRNT 105.00 DPTH 170.00			
	EAST-0387455 NRTH-1751013			
	DEED BOOK 1027 PG-00661			
	FULL MARKET VALUE	72,051		
			TOTAL TAX ---	55.63**
			DATE #1	09/30/20
			AMT DUE	55.63
***** 35.046-1-18 *****				
35.046-1-18	24 Cr 50			ACCT 1- 40-12 BILL 701
LaShomb Marilyn F (LU)	210 1 Family Res		BAS STAR 41854	24,150
% Lyn LaShomb	Brasher Falls 402001	9,400	Brasher Falls School	52,500 1,344.85
39418 Dundee Rd	FRNT 132.00 DPTH 363.00	52,500		
Zephyrhills, FL 33542	ACRES 1.10			
	EAST-0387422 NRTH-1752388			
	DEED BOOK 2014 PG-2545			
PRIOR OWNER ON 3/01/2020	FULL MARKET VALUE	67,308		
LaShomb Marilyn F (LU)			TOTAL TAX ---	726.22**
			DATE #1	09/30/20
			AMT DUE	726.22
***** 25.004-3-4.11 *****				
25.004-3-4.11	851 West Mahoney Rd			ACCT 1- 40-11.2 BILL 702
Lashomb Micheline	240 Rural res		BAS STAR 41854	24,150
851 West Mahoney Rd	Brasher Falls 402001	16,500	Brasher Falls School	46,300 1,186.03
Brasher Falls, NY 13613	12.81a (D)	46,300		
	FRNT 1443.00 DPTH			
	ACRES 11.00			
	EAST-0374554 NRTH-1766922			
	DEED BOOK 958 PG-00927			
	FULL MARKET VALUE	59,359		
			TOTAL TAX ---	567.40**
			DATE #1	09/30/20
			AMT DUE	567.40

\*\*\*\*\*



STATE OF NEW YORK  
 COUNTY - St Lawrence  
 SCHOOL - Brasher Falls  
 TOWN - Brasher  
 SWIS - 402000

2 0 2 0 S C H O O L T A X R O L L  
 T A X A B L E SECTION OF THE ROLL - 1  
 OWNERS NAME SEQUENCE  
 UNIFORM PERCENT OF VALUE IS 078.00

PAGE 208  
 VALUATION DATE-JUL 01, 2019  
 TAXABLE STATUS DATE-MAR 01, 2020

TAX MAP PARCEL NUMBER	PROPERTY LOCATION & CLASS	ASSESSMENT	EXEMPTION CODE-----	SCHOOL
CURRENT OWNERS NAME	SCHOOL DISTRICT	LAND	TAX DESCRIPTION	TAXABLE VALUE
CURRENT OWNERS ADDRESS	PARCEL SIZE/GRID COORD	TOTAL	SPECIAL DISTRICTS	TAX AMOUNT
***** 18.001-2-20 *****				
1658 Cr 53				ACCT 1- 64-14.1 BILL 703
18.001-2-20	210 1 Family Res		Brasher Falls School	20,000 512.32
Lassial Larry A	Brasher Falls 402001	3,900		
171 Cheswick Cir NE	FRNT 66.00 DPTH 330.00	20,000		
Palm Bay, FL 32907-5506	ACRES 0.50			
	EAST-0392627 NRTH-1787851			
PRIOR OWNER ON 3/01/2020	DEED BOOK 2015 PG-7615			
Lassial Larry A	FULL MARKET VALUE	25,641		
TOTAL TAX ---				512.32**
				DATE #1 09/30/20
				AMT DUE 512.32
***** 35.045-4-27 *****				
15 Union St				ACCT 1-60-8 BILL 704
35.045-4-27	270 Mfg housing		BAS STAR 41854	24,150
Lattimer James K	Brasher Falls 402001	6,900	Brasher Falls School	100,400 2,571.86
Lattimer Cheryl E	191x109x211x100	100,400		
PO Box 15	FRNT 191.00 DPTH 105.00			
Brasher Falls, NY 13613	ACRES 0.50			
	EAST-0385921 NRTH-1751883			
	DEED BOOK 2002 PG-19509			
	FULL MARKET VALUE	128,718		
TOTAL TAX ---				1,953.23**
				DATE #1 09/30/20
				AMT DUE 1,953.23
***** 35.045-1-9 *****				
10 Congress St				ACCT 1- 26- 2 BILL 705
35.045-1-9	210 1 Family Res		Brasher Falls School	44,300 1,134.80
Lattimer Julie Ann	Brasher Falls 402001	6,900		
4 Judson St	66x165(D)	44,300		
Canton, NY 13617	FRNT 66.00 DPTH 140.00			
	ACRES 0.50 BANK8888869			
	EAST-0384989 NRTH-1752795			
	DEED BOOK 2003 PG-2470			
	FULL MARKET VALUE	56,795		
TOTAL TAX ---				1,134.80**
				DATE #1 09/30/20
				AMT DUE 1,134.80
***** 35.061-2-7 *****				
66 Leary Dr/prvt				BILL 706
35.061-2-7	210 1 Family Res - WTRFNT		Brasher Falls School	225,000 5,763.64
LaValley Eric B	Brasher Falls 402001	25,000		
LaValley Ashlee M	Lot (7) Killarney Point	225,000		
66 Leary Dr	Subdivision 1999/17604			
Brasher Falls, NY 13613	500'wf (See 1090/367)			
	ACRES 1.90 BANK8888830			
	EAST-0385952 NRTH-1749105			
	DEED BOOK 2018 PG-5900			
	FULL MARKET VALUE	288,462		
TOTAL TAX ---				5,763.64**
				DATE #1 09/30/20
				AMT DUE 5,763.64



\*\*\*\*\*

STATE OF NEW YORK  
COUNTY - St Lawrence  
SCHOOL - Brasher Falls  
TOWN - Brasher  
SWIS - 402000

2 0 2 0 S C H O O L T A X R O L L  
T A X A B L E SECTION OF THE ROLL - 1  
OWNERS NAME SEQUENCE  
UNIFORM PERCENT OF VALUE IS 078.00

PAGE 209  
VALUATION DATE-JUL 01, 2019  
TAXABLE STATUS DATE-MAR 01, 2020

TAX MAP PARCEL NUMBER	PROPERTY LOCATION & CLASS	ASSESSMENT	EXEMPTION CODE	SCHOOL
CURRENT OWNERS NAME	SCHOOL DISTRICT	LAND	TAX DESCRIPTION	TAXABLE VALUE
CURRENT OWNERS ADDRESS	PARCEL SIZE/GRID COORD	TOTAL	SPECIAL DISTRICTS	TAX AMOUNT
***** 25.001-3-30.1 *****				
25.001-3-30.1	2300 Cr 38			BILL 707
LaValley Warren W Jr & etal	270 Mfg housing		Brasher Falls School	44,000
% Massena Savings & Loan	Brasher Falls 402001	13,000		1,127.11
255 Main St	312'Fr	44,000		
Massena, NY 13662	FRNT 312.00 DPTH			
	ACRES 2.90 BANK8888111			
	EAST-0368303 NRTH-1770657			
	DEED BOOK 2017 PG-9143			
	FULL MARKET VALUE	56,410		
			TOTAL TAX ---	1,127.11**
			DATE #1	09/30/20
			AMT DUE	1,127.11
***** 18.003-1-31 *****				
18.003-1-31	1247 Cr 53			BILL 708
Lavare Melinda M	270 Mfg housing		BAS STAR 41854	24,150
1247 County Route 53	Brasher Falls 402001	8,200	Brasher Falls School	978.54
Brasher Falls, NY 13613-2207	225'Fr	38,200		
	ACRES 2.00			
	EAST-0386876 NRTH-1780538			
	DEED BOOK 1998 PG-1747			
	FULL MARKET VALUE	48,974		
			TOTAL TAX ---	359.91**
			DATE #1	09/30/20
			AMT DUE	359.91
***** 18.060-1-13 *****				
18.060-1-13	52 Smith Rd			ACCT 1- 56-12 BILL 709
Lavare Michael V	270 Mfg housing - WTRFNT		BAS STAR 41854	24,150
Lavare Vanessa M	Brasher Falls 402001	10,000	Brasher Falls School	1,011.84
52 Smith Rd	1.25ar	39,500		
Brasher Falls, NY 13613	ACRES 1.00			
	EAST-0406716 NRTH-1782924			
	DEED BOOK 1118 PG-309			
	FULL MARKET VALUE	50,641		
			TOTAL TAX ---	393.21**
			DATE #1	09/30/20
			AMT DUE	393.21
***** 11.003-2-21 *****				
11.003-2-21	1070 Maple Ridge Rd			ACCT 1- 6- 9 BILL 710
LaVare Richard A	210 1 Family Res - WTRFNT		BAS STAR 41854	24,150
Houirhan-LaVare Brenda K	Brasher Falls 402001	10,100	Brasher Falls School	1,075.88
1070 Maple Ridge Rd	75x250x120wfx170 0.31A	42,000		
Brasher Falls, NY 13613	FRNT 75.00 DPTH 183.00			
	EAST-0390754 NRTH-1792187			
	DEED BOOK 2005 PG-16899			
	FULL MARKET VALUE	53,846		
			TOTAL TAX ---	457.25**
			DATE #1	09/30/20
			AMT DUE	457.25

\*\*\*\*\*

STATE OF NEW YORK  
 COUNTY - St Lawrence  
 SCHOOL - Brasher Falls  
 TOWN - Brasher  
 SWIS - 402000

2 0 2 0 S C H O O L T A X R O L L  
 T A X A B L E SECTION OF THE ROLL - 1  
 OWNERS NAME SEQUENCE  
 UNIFORM PERCENT OF VALUE IS 078.00

PAGE 210  
 VALUATION DATE-JUL 01, 2019  
 TAXABLE STATUS DATE-MAR 01, 2020

TAX MAP PARCEL NUMBER	PROPERTY LOCATION & CLASS	ASSESSMENT	EXEMPTION CODE-----	SCHOOL
CURRENT OWNERS NAME	SCHOOL DISTRICT	LAND	TAX DESCRIPTION	TAXABLE VALUE
CURRENT OWNERS ADDRESS	PARCEL SIZE/GRID COORD	TOTAL	SPECIAL DISTRICTS	TAX AMOUNT
*****				
35.001-2-42.11	114 Vice Rd			35.001-2-42.11
Lavare Sally	210 1 Family Res		ENH STAR 41834	ACCT 1- 41-10.1
Lavare Gerald	Brasher Falls 402001	7,500	Brasher Falls School	BILL 711
114 Vice Rd	Also See 1004/1099	57,500		56,190
Brasher Falls, NY 13613	144x500x288x150x144x350			1,472.93
	FRNT 128.00 DPTH			
	ACRES 2.10			
	EAST-0388172 NRTH-1755574			
	DEED BOOK 584 PG-00591			
	FULL MARKET VALUE	73,718		
			TOTAL TAX ---	88.93**
			DATE #1	09/30/20
			AMT DUE	88.93
*****				
35.045-4-15.1	904 Sh 11C			35.045-4-15.1
LaVigne Holdings LLC	453 Large retail		Brasher Falls School	ACCT 1- 32- 3
PO Box 267	Brasher Falls 402001	5,800		BILL 712
Brasher Falls, NY 13613	104x118x102x120	90,000		2,305.46
	FRNT 104.00 DPTH 120.00			
	EAST-0385694 NRTH-1752255			
	DEED BOOK 2009 PG-12843			
	FULL MARKET VALUE	115,385		
			TOTAL TAX ---	2,305.46**
			DATE #1	09/30/20
			AMT DUE	2,305.46
*****				
25.004-2-26.1	820 West Mahoney Rd			25.004-2-26.1
Lavigne Paul A	270 Mfg housing		Brasher Falls School	ACCT 1- 55- 7.1
PO Box 442	Brasher Falls 402001	11,700		BILL 713
Massena, NY 13662-0442	Excepted Out Of 1013/1022	32,400		829.96
	FRNT 208.00 DPTH 208.00			
	EAST-0373788 NRTH-1766492			
	DEED BOOK 2014 PG-16793			
	FULL MARKET VALUE	41,538		
			TOTAL TAX ---	829.96**
			DATE #1	09/30/20
			AMT DUE	829.96
*****				
25.004-2-26.21	822 West Mahoney Rd			25.004-2-26.21
Lavigne Paul A	116 Other stock		BAS STAR 41854	ACCT 1-55-7.2
PO Box 442	Brasher Falls 402001	60,800	Brasher Falls School	BILL 714
Massena, NY 13662-0442	ACRES 214.80	292,300		24,150
	EAST-0374953 NRTH-1765254			7,487.61
	DEED BOOK 2012 PG-17573			
	FULL MARKET VALUE	374,744		
			TOTAL TAX ---	6,868.98**
			DATE #1	09/30/20
			AMT DUE	6,868.98
*****				

STATE OF NEW YORK  
COUNTY - St Lawrence  
SCHOOL - Brasher Falls  
TOWN - Brasher  
SWIS - 402000

2 0 2 0 S C H O O L T A X R O L L  
T A X A B L E SECTION OF THE ROLL - 1  
OWNERS NAME SEQUENCE  
UNIFORM PERCENT OF VALUE IS 078.00

PAGE 211  
VALUATION DATE-JUL 01, 2019  
TAXABLE STATUS DATE-MAR 01, 2020

TAX MAP PARCEL NUMBER	PROPERTY LOCATION & CLASS	ASSESSMENT	EXEMPTION CODE-----	SCHOOL
CURRENT OWNERS NAME	SCHOOL DISTRICT	LAND	TAX DESCRIPTION	TAXABLE VALUE
CURRENT OWNERS ADDRESS	PARCEL SIZE/GRID COORD	TOTAL	SPECIAL DISTRICTS	TAX AMOUNT
***** 25.004-2-26.22 *****				
25.004-2-26.22	842 West Mahoney Rd			BILL 715
Lavigne Paul A	220 2 Family Res		Brasher Falls School	1,793.13
PO Box 442	Brasher Falls 402001	10,700		
Massena, NY 13662-0442	FRNT 150.00 DPTH 263.00	70,000		
	ACRES 0.91			
	EAST-0374628 NRTH-1766594			
	DEED BOOK 2012 PG-17573			
	FULL MARKET VALUE	89,744		
			TOTAL TAX ---	1,793.13**
			DATE #1	09/30/20
			AMT DUE	1,793.13
***** 25.004-2-27 *****				
25.004-2-27	Off Cr 53			BILL 716
Lavigne Paul A	322 Rural vac>10		Brasher Falls School	217.74
PO Box 442	Brasher Falls 402001	8,500		
Massena, NY 13662-0442	208ac	8,500		
	ACRES 20.20			
	EAST-0376946 NRTH-1765350			
	DEED BOOK 2012 PG-16125			
	FULL MARKET VALUE	10,897		
			TOTAL TAX ---	217.74**
			DATE #1	09/30/20
			AMT DUE	217.74
***** 18.004-1-17 *****				
18.004-1-17	2445 Cr 55			BILL 717
Law Kathy	270 Mfg housing		BAS STAR 41854	24,150
PO Box 35	Brasher Falls 402001	5,400	Brasher Falls School	1,467.81
Helena, NY 13649-0035	131x256x142x264	57,300		
	FRNT 131.00 DPTH 265.00			
	ACRES 0.80			
	EAST-0405430 NRTH-1781370			
	DEED BOOK 2006 PG-22038			
	FULL MARKET VALUE	73,462		
			TOTAL TAX ---	849.18**
			DATE #1	09/30/20
			AMT DUE	849.18
***** 35.046-1-6 *****				
35.046-1-6	37 Cr 50			BILL 718
Lawrence Becky L	210 1 Family Res		Brasher Falls School	1,229.58
37 County Route 50	Brasher Falls 402001	7,800		
Brasher Falls, NY 13613	FRNT 129.00 DPTH 225.00	48,000		
	BANK8888220			
	EAST-0387680 NRTH-1752748			
	DEED BOOK 2016 PG-4518			
	FULL MARKET VALUE	61,538		
			TOTAL TAX ---	1,229.58**
			DATE #1	09/30/20
			AMT DUE	1,229.58

STATE OF NEW YORK  
COUNTY - St Lawrence  
SCHOOL - Brasher Falls  
TOWN - Brasher  
SWIS - 402000

2 0 2 0 S C H O O L T A X R O L L  
T A X A B L E SECTION OF THE ROLL - 1  
OWNERS NAME SEQUENCE  
UNIFORM PERCENT OF VALUE IS 078.00

PAGE 212  
VALUATION DATE-JUL 01, 2019  
TAXABLE STATUS DATE-MAR 01, 2020

TAX MAP PARCEL NUMBER	PROPERTY LOCATION & CLASS	ASSESSMENT	EXEMPTION CODE-----	SCHOOL
CURRENT OWNERS NAME	SCHOOL DISTRICT	LAND	TAX DESCRIPTION	TAXABLE VALUE
CURRENT OWNERS ADDRESS	PARCEL SIZE/GRID COORD	TOTAL	SPECIAL DISTRICTS	TAX AMOUNT
*****				
35.053-5-6	1001 Sh 11C			35.053-5-6 *****
Lawrence Phillip	270 Mfg housing		Brasher Falls School	ACCT 1- 41-14.1 BILL 719
Lawrence Geraldine	Brasher Falls 402001	6,200		25,700 658.34
2370 Terence Ct	180x232x82x140	25,700		
Clearwater, FL 33759-1215	FRNT 180.00 DPTH 186.00			
	EAST-0387284 NRTH-1751301			
	DEED BOOK 792 PG-00534			
	FULL MARKET VALUE	32,949		
TOTAL TAX ---				658.34**
				DATE #1 09/30/20
				AMT DUE 658.34
*****				
11.004-1-16	1323 Sh 37C			11.004-1-16 *****
Leaman Terry	210 1 Family Res - WTRFNT		BAS STAR 41854	ACCT 1- 62-15.1 BILL 720
1323 State Highway 37C	Brasher Falls 402001	16,800	Brasher Falls School	24,150
Bombay, NY 12914-9739	2ar	61,300		1,570.27
	ACRES 2.10 BANK8888830			
	EAST-0403320 NRTH-1798264			
	DEED BOOK 2008 PG-20344			
	FULL MARKET VALUE	78,590		
TOTAL TAX ---				951.64**
				DATE #1 09/30/20
				AMT DUE 951.64
*****				
11.004-1-17.1	1297 Sh 37C			11.004-1-17.1 *****
Leamann Terry P	270 Mfg housing - WTRFNT		Brasher Falls School	ACCT 1- 62-15.21 BILL 721
1323 State Highway 37C	Brasher Falls 402001	16,000		21,000 537.94
Bombay, NY 12914	255x200x300x90	21,000		
	FRNT 225.00 DPTH 200.00			
	EAST-0402976 NRTH-1797793			
	DEED BOOK 2010 PG-181			
	FULL MARKET VALUE	26,923		
TOTAL TAX ---				537.94**
				DATE #1 09/30/20
				AMT DUE 537.94
*****				
35.045-2-28	20 Church Street North			35.045-2-28 *****
Leblanc Frederick	210 1 Family Res		BAS STAR 41854	ACCT 1- 2- 9 BILL 722
Leblanc Shelly	Brasher Falls 402001	8,100	Brasher Falls School	24,150
PO Box 85	FRNT 170.00 DPTH 175.00	76,000		1,946.83
Brasher Falls, NY 13613	EAST-0385455 NRTH-1752849			
	DEED BOOK 986 PG-00047			
	FULL MARKET VALUE	97,436		
TOTAL TAX ---				1,328.20**
				DATE #1 09/30/20
				AMT DUE 1,328.20
*****				

STATE OF NEW YORK  
 COUNTY - St Lawrence  
 SCHOOL - Brasher Falls  
 TOWN - Brasher  
 SWIS - 402000

2 0 2 0 S C H O O L T A X R O L L  
 T A X A B L E SECTION OF THE ROLL - 1  
 OWNERS NAME SEQUENCE  
 UNIFORM PERCENT OF VALUE IS 078.00

PAGE 213  
 VALUATION DATE-JUL 01, 2019  
 TAXABLE STATUS DATE-MAR 01, 2020

TAX MAP PARCEL NUMBER	PROPERTY LOCATION & CLASS	ASSESSMENT	EXEMPTION CODE-----	SCHOOL
CURRENT OWNERS NAME	SCHOOL DISTRICT	LAND	TAX DESCRIPTION	TAXABLE VALUE
CURRENT OWNERS ADDRESS	PARCEL SIZE/GRID COORD	TOTAL	SPECIAL DISTRICTS	TAX AMOUNT
*****				18.002-1-65.2 *****
2839 Cr 55				BILL 723
18.002-1-65.2	240 Rural res - WTRFNT		Ag Buildin 41700	23,900
Lee Amos L	Brasher Falls 402001	46,400	Ag Buildin 41700	7,300
Lee Rachel H	FRNT 690.00 DPTH	171,200	Silo 42100	7,000
2839 County Route 55	ACRES 173.30		Brasher Falls School	133,000
Brasher Falls, NY 13613	EAST-0398983 NRTH-1789184			3,406.95
	DEED BOOK 2019 PG-7527			
MAY BE SUBJECT TO PAYMENT	FULL MARKET VALUE	219,487		
UNDER RPTL483 UNTIL 2029				
				TOTAL TAX --- 3,406.95**
				DATE #1 09/30/20
				AMT DUE 3,406.95
*****				18.002-1-65.3 *****
Cr 55				BILL 724
18.002-1-65.3	322 Rural vac>10		Brasher Falls School	33,700
Lee Wallie L	Brasher Falls 402001	33,700		863.27
Lee Sadie U	FRNT 1015.00 DPTH	33,700		
2873 County Route 55	ACRES 134.90			
Brasher Falls, NY 13613	EAST-0401288 NRTH-1786566			
	DEED BOOK 2019 PG-7556			
	FULL MARKET VALUE	43,205		
				TOTAL TAX --- 863.27**
				DATE #1 09/30/20
				AMT DUE 863.27
*****				18.002-1-65.11 *****
2845, 2873 Cr 55				BILL 725
18.002-1-65.11	312 Vac w/imprv - WTRFNT		Ag Buildin 41700	26,700
Lee Wallie L	Brasher Falls 402001	28,300	Silo 42100	2,000
Lee Sadie U	Also See 998/720	134,300	Brasher Falls School	105,600
2873 County Route 55	Split 8/2016 & 10/2017			2,705.07
Brasher Falls, NY 13613	WF 105'			
	FRNT 900.00 DPTH			
MAY BE SUBJECT TO PAYMENT	ACRES 56.60			
UNDER RPTL483 UNTIL 2029	EAST-0398931 NRTH-1790078			
	DEED BOOK 2019 PG-7556			
	FULL MARKET VALUE	172,179		
				TOTAL TAX --- 2,705.07**
				DATE #1 09/30/20
				AMT DUE 2,705.07
*****				*****

STATE OF NEW YORK  
 COUNTY - St Lawrence  
 SCHOOL - Brasher Falls  
 TOWN - Brasher  
 SWIS - 402000

2 0 2 0 S C H O O L T A X R O L L  
 T A X A B L E SECTION OF THE ROLL - 1  
 OWNERS NAME SEQUENCE  
 UNIFORM PERCENT OF VALUE IS 078.00

PAGE 214  
 VALUATION DATE-JUL 01, 2019  
 TAXABLE STATUS DATE-MAR 01, 2020

TAX MAP PARCEL NUMBER	PROPERTY LOCATION & CLASS	ASSESSMENT	EXEMPTION CODE-----	SCHOOL
CURRENT OWNERS NAME	SCHOOL DISTRICT	LAND	TAX DESCRIPTION	TAXABLE VALUE
CURRENT OWNERS ADDRESS	PARCEL SIZE/GRID COORD	TOTAL	SPECIAL DISTRICTS	TAX AMOUNT
***** 25.028-1-18 *****				
25.028-1-18	985 Cr 53 210 1 Family Res		Brasher Falls School	43,300
Leggue Allen W	Brasher Falls 402001	6,500		
Leggue Kathleen M	182x222x182x228	43,300		
985 County Route 53	FRNT 182.00 DPTH 225.00			
Brasher Falls, NY 13613	ACRES 1.00			
	EAST-0382772 NRTH-1773991			
	DEED BOOK 2018 PG-10469			
	FULL MARKET VALUE	55,513		
TOTAL TAX ---				1,109.18**
				DATE #1 09/30/20
				AMT DUE 1,109.18
***** 25.002-2-8 *****				
25.002-2-8	1039 Cr 53 240 Rural res		BAS STAR 41854	63,000
Leggue Lee Ann	Brasher Falls 402001	12,300	Brasher Falls School	24,150
1039 County Route 53	25ar	63,000		
Brasher Falls, NY 13613	FRNT 372.00 DPTH			
	ACRES 25.80			
	EAST-0382806 NRTH-1775583			
	DEED BOOK 1049 PG-1058			
	FULL MARKET VALUE	80,769		
TOTAL TAX ---				995.19**
				DATE #1 09/30/20
				AMT DUE 995.19
***** 18.002-1-15 *****				
18.002-1-15	2674 Cr 55 210 1 Family Res		Brasher Falls School	11,300
Lemay Beverly	Brasher Falls 402001	5,300		
PO Box 108	FRNT 165.00 DPTH 132.00	11,300		
Helena, NY 13649-0108	ACRES 0.50			
	EAST-0403004 NRTH-1786494			
	DEED BOOK 2000 PG-912			
	FULL MARKET VALUE	14,487		
TOTAL TAX ---				289.46**
				DATE #1 09/30/20
				AMT DUE 289.46
***** 18.002-1-16.12 *****				
18.002-1-16.12	2680 Cr 55 210 1 Family Res		Brasher Falls School	26,000
Lemay Beverly	Brasher Falls 402001	5,600		
PO Box 108	FRNT 280.00 DPTH 97.00	26,000		
Helena, NY 13649-0108	EAST-0402848 NRTH-1786698			
	DEED BOOK 2000 PG-910			
	FULL MARKET VALUE	33,333		
TOTAL TAX ---				666.02**
				DATE #1 09/30/20
				AMT DUE 666.02
*****				

STATE OF NEW YORK  
 COUNTY - St Lawrence  
 SCHOOL - Brasher Falls  
 TOWN - Brasher  
 SWIS - 402000

2 0 2 0 S C H O O L T A X R O L L  
 T A X A B L E SECTION OF THE ROLL - 1  
 OWNERS NAME SEQUENCE  
 UNIFORM PERCENT OF VALUE IS 078.00

PAGE 215  
 VALUATION DATE-JUL 01, 2019  
 TAXABLE STATUS DATE-MAR 01, 2020

TAX MAP PARCEL NUMBER	PROPERTY LOCATION & CLASS	ASSESSMENT	EXEMPTION CODE-----	SCHOOL
CURRENT OWNERS NAME	SCHOOL DISTRICT	LAND	TAX DESCRIPTION	TAXABLE VALUE
CURRENT OWNERS ADDRESS	PARCEL SIZE/GRID COORD	TOTAL	SPECIAL DISTRICTS	TAX AMOUNT
***** 18.002-1-16.111 *****				
18.002-1-16.111	2676A,C Cr 55			ACCT 1- 42-11
Lemay Beverly	210 1 Family Res - WTRFNT		ENH STAR 41834	BILL 730
PO Box 108	Brasher Falls 402001	22,600	Brasher Falls School	56,190
Helena, NY 13649-0108	50'fr	84,600		2,167.13
	FRNT 50.00 DPTH			
	ACRES 84.20			
	EAST-0404067 NRTH-1787323			
	DEED BOOK 2009 PG-19032			
	FULL MARKET VALUE	108,462		
			TOTAL TAX ---	783.13**
			DATE #1	09/30/20
			AMT DUE	783.13
***** 18.001-2-23.1 *****				
18.001-2-23.1	1640 Cr 53			ACCT 1- 69- 9.1
Lempert Daniel S	210 1 Family Res		Brasher Falls School	BILL 731
1640 County Route 53	Brasher Falls 402001	10,200		1,086.13
Brasher Falls, NY 13613	6ar	42,400		
	FRNT 285.00 DPTH			
	ACRES 5.60			
	EAST-0392499 NRTH-1787412			
	DEED BOOK 2017 PG-10564			
	FULL MARKET VALUE	54,359		
			TOTAL TAX ---	1,086.13**
			DATE #1	09/30/20
			AMT DUE	1,086.13
***** 36.001-1-7 *****				
36.001-1-7	1400 Cr 55			ACCT 1- 51-14.4
LeValley Stephen Y	260 Seasonal res		Brasher Falls School	BILL 732
LeValley Valerie	Brasher Falls 402001	11,700		599.42
57 Small Rd	700x1332(D)	23,400		
Massena, NY 13662	20.00d			
	FRNT 700.00 DPTH			
	ACRES 20.00			
	EAST-0410025 NRTH-1758363			
	DEED BOOK 2003 PG-7497			
	FULL MARKET VALUE	30,000		
			TOTAL TAX ---	599.42**
			DATE #1	09/30/20
			AMT DUE	599.42
***** 26.002-1-9 *****				
26.002-1-9	326 McCarthy Rd			ACCT 1- 46- 4.1
Levitt Jack	242 Rurl res&rec		Brasher Falls School	BILL 733
Levitt Noreen Doyle-	Brasher Falls 402001	97,800		4,803.03
PO Box 16	376.30ar	187,500		
Lake Placid, NY 12946-0016	ACRES 337.00			
	EAST-0400907 NRTH-1769923			
	DEED BOOK 2011 PG-10915			
	FULL MARKET VALUE	240,385		
			TOTAL TAX ---	4,803.03**
			DATE #1	09/30/20
			AMT DUE	4,803.03



\*\*\*\*\*

STATE OF NEW YORK  
 COUNTY - St Lawrence  
 SCHOOL - Brasher Falls  
 TOWN - Brasher  
 SWIS - 402000

2 0 2 0 S C H O O L T A X R O L L  
 T A X A B L E SECTION OF THE ROLL - 1  
 OWNERS NAME SEQUENCE  
 UNIFORM PERCENT OF VALUE IS 078.00

PAGE 216  
 VALUATION DATE-JUL 01, 2019  
 TAXABLE STATUS DATE-MAR 01, 2020

TAX MAP PARCEL NUMBER	PROPERTY LOCATION & CLASS	ASSESSMENT	EXEMPTION CODE-----	SCHOOL
CURRENT OWNERS NAME	SCHOOL DISTRICT	LAND	TAX DESCRIPTION	TAXABLE VALUE
CURRENT OWNERS ADDRESS	PARCEL SIZE/GRID COORD	TOTAL	SPECIAL DISTRICTS	TAX AMOUNT
*****				
19.003-1-3	Lalonde Rd/abandoned		19.003-1-3	*****
Liao Leo M	314 Rural vac<10		ACCT 1- 58- 4.22	BILL 734
46 42nd St	Brasher Falls 402001	2,850		
Markham, ON, Canada,	5.40d	2,850	Brasher Falls School	2,850
L3P 7K2	ACRES 4.80 BANK1111111			
	EAST-0411243 NRTH-1780982			
	DEED BOOK 2002 PG-19737			
	FULL MARKET VALUE	3,654		
			TOTAL TAX ---	73.01**
			DATE #1	09/30/20
			AMT DUE	73.01
*****				
34.002-2-5	229 Cr 53		34.002-2-5	*****
Liberty Fur Farms Inc #601	449 Other Storag		ACCT 1- 43- 1	BILL 735
PO Box 387	Brasher Falls 402001	11,600		
Winthrop, NY 13697	5ar Tr1 & Bld	34,600	Brasher Falls School	34,600
	ACRES 4.60			
	EAST-0382450 NRTH-1756694			
	DEED BOOK 873 PG-01085			
	FULL MARKET VALUE	44,359		
			TOTAL TAX ---	886.32**
			DATE #1	09/30/20
			AMT DUE	886.32
*****				
34.068-4-11	Sh 11C		34.068-4-11	*****
Liberty Jeffrey A	312 Vac w/imprv - WTRFNT		ACCT 1- 43- 2	BILL 736
Liberty Julie C	Brasher Falls 402001	2,800		
PO Box 72	Plot revised 6/2012	19,400	Brasher Falls School	19,400
Winthrop, NY 13697-0072	5ar			
	FRNT 75.00 DPTH			
	ACRES 2.00			
	EAST-0383587 NRTH-1749048			
	DEED BOOK 2012 PG-10789			
	FULL MARKET VALUE	24,872		
			TOTAL TAX ---	496.95**
			DATE #1	09/30/20
			AMT DUE	496.95
*****				
34.068-4-1	Sh 11C		34.068-4-1	*****
Liberty Real Estate	432 Gas station		ACCT 1- 53-13	BILL 737
Holding Partnership	Brasher Falls 402001	7,800		
736 State Highway 11C	Plot revised 12/2011, 6/2	100,000	Brasher Falls School	100,000
Winthrop, NY 13697	FRNT 125.00 DPTH 155.00			
	EAST-0383270 NRTH-1749435			
	DEED BOOK 2018 PG-11542			
	FULL MARKET VALUE	128,205		
			TOTAL TAX ---	2,561.62**
			DATE #1	09/30/20
			AMT DUE	2,561.62
*****				

STATE OF NEW YORK  
 COUNTY - St Lawrence  
 SCHOOL - Brasher Falls  
 TOWN - Brasher  
 SWIS - 402000

2 0 2 0 S C H O O L T A X R O L L  
 T A X A B L E SECTION OF THE ROLL - 1  
 OWNERS NAME SEQUENCE  
 UNIFORM PERCENT OF VALUE IS 078.00

PAGE 217  
 VALUATION DATE-JUL 01, 2019  
 TAXABLE STATUS DATE-MAR 01, 2020

TAX MAP PARCEL NUMBER	PROPERTY LOCATION & CLASS	ASSESSMENT	EXEMPTION CODE-----	SCHOOL
CURRENT OWNERS NAME	SCHOOL DISTRICT	LAND	TAX DESCRIPTION	TAXABLE VALUE
CURRENT OWNERS ADDRESS	PARCEL SIZE/GRID COORD	TOTAL	SPECIAL DISTRICTS	TAX AMOUNT
***** 36.001-1-21 *****				
295 Cr 52				ACCT 1- 4- 8 BILL 738
36.001-1-21	312 Vac w/imprv		Brasher Falls School	5,600 143.45
Liberty Steven	Brasher Falls 402001	5,100		
PO Box 222	2.0a(d)	5,600		
Dannemora, NY 12929-0222	FRNT 312.00 DPTH 312.00			
	ACRES 1.90			
	EAST-0416724 NRTH-1754276			
	DEED BOOK 2016 PG-4302			
	FULL MARKET VALUE	7,179		
			TOTAL TAX ---	143.45**
			DATE #1	09/30/20
			AMT DUE	143.45
***** 36.001-1-22.11 *****				
	Cr 52			ACCT 1- 3- 5 BILL 739
36.001-1-22.11	270 Mfg housing		Brasher Falls School	45,000 1,152.73
Liberty Steven E	Brasher Falls 402001	35,000		
Liberty Matthew L	ACRES 85.60	45,000		
PO Box 222	EAST-0415535 NRTH-1754978			
Dannemora, NY 12929	DEED BOOK 2013 PG-2761			
	FULL MARKET VALUE	57,692		
			TOTAL TAX ---	1,152.73**
			DATE #1	09/30/20
			AMT DUE	1,152.73
***** 25.001-3-7.11 *****				
138 Hopson Rd				ACCT 1- 60-11 BILL 740
25.001-3-7.11	210 1 Family Res		ENH STAR 41834	56,190
Ling Harold	Brasher Falls 402001	12,100	Brasher Falls School	66,900 1,713.72
Ling Kathleen	210'fr	66,900		
138 Hopson Rd	ACRES 1.40			
Brasher Falls, NY 13613	EAST-0369663 NRTH-1774246			
	DEED BOOK 2001 PG-3038			
	FULL MARKET VALUE	85,769		
			TOTAL TAX ---	329.72**
			DATE #1	09/30/20
			AMT DUE	329.72
***** 18.060-3-2 *****				
40 Lalonde Rd				ACCT 1- 71-12 BILL 741
18.060-3-2	260 Seasonal res - WTRFNT		Brasher Falls School	12,800 327.89
Link Joshua R	Brasher Falls 402001	5,000		
59 Prospect St	45x360x45x250 Seasonal	12,800		
Gouverneur, NY 13642	FRNT 45.00 DPTH 265.00			
	EAST-0407865 NRTH-1783008			
	DEED BOOK 2016 PG-4281			
	FULL MARKET VALUE	16,410		
			TOTAL TAX ---	327.89**
			DATE #1	09/30/20
			AMT DUE	327.89
*****				

STATE OF NEW YORK  
 COUNTY - St Lawrence  
 SCHOOL - Brasher Falls  
 TOWN - Brasher  
 SWIS - 402000

2 0 2 0 S C H O O L T A X R O L L  
 T A X A B L E SECTION OF THE ROLL - 1  
 OWNERS NAME SEQUENCE  
 UNIFORM PERCENT OF VALUE IS 078.00

PAGE 218  
 VALUATION DATE-JUL 01, 2019  
 TAXABLE STATUS DATE-MAR 01, 2020

TAX MAP PARCEL NUMBER	PROPERTY LOCATION & CLASS	ASSESSMENT	EXEMPTION CODE-----	SCHOOL
CURRENT OWNERS NAME	SCHOOL DISTRICT	LAND	TAX DESCRIPTION	TAXABLE VALUE
CURRENT OWNERS ADDRESS	PARCEL SIZE/GRID COORD	TOTAL	SPECIAL DISTRICTS	TAX AMOUNT
***** 18.060-3-3 *****				
18.060-3-3	Lalonde Rd			ACCT 1- 72- 2
Link Joshua R	314 Rural vac<10 - WTRFNT		Brasher Falls School	5,000
59 Prospect St	Brasher Falls 402001	5,000		
Gouverneur, NY 13642	55x310x55x280 Trailer	5,000		
	FRNT 55.00 DPTH 295.00			
	EAST-0407901 NRTH-1782974			
	DEED BOOK 2016 PG-4281			
	FULL MARKET VALUE	6,410		
			TOTAL TAX ---	128.08**
			DATE #1	09/30/20
			AMT DUE	128.08
***** 25.002-1-9.111 *****				
25.002-1-9.111	37 Munson Rd			ACCT 1- 10-14.2
Lippassaar Arno	510 Entertainmnt		Brasher Falls School	73,000
Lippassaar Victoria	Brasher Falls 402001	9,900		
626 County Route 40	Parcels combined 7/2011	73,000		
Massena, NY 13662	FRNT 300.00 DPTH 275.00			
	ACRES 2.00 BANK8888111			
	EAST-0383105 NRTH-1773752			
	DEED BOOK 2011 PG-4609			
	FULL MARKET VALUE	93,590		
			TOTAL TAX ---	1,869.98**
			DATE #1	09/30/20
			AMT DUE	1,869.98
***** 35.045-4-32 *****				
35.045-4-32	21 Cr 53			ACCT 1- 43-10
Locke Michael	210 1 Family Res		BAS STAR 41854	24,150
Locke Catherine	Brasher Falls 402001	6,600	Brasher Falls School	81,800
PO Box 273	FRNT 100.00 DPTH 165.00	81,800		
Brasher Falls, NY 13613	ACRES 0.38			
	EAST-0385043 NRTH-1751984			
	DEED BOOK 00974 PG-00665			
	FULL MARKET VALUE	104,872		
			TOTAL TAX ---	1,476.77**
			DATE #1	09/30/20
			AMT DUE	1,476.77
***** 35.001-2-33 *****				
35.001-2-33	157 Cr 50			ACCT 1- 74-12.3
Logan Daniel J	270 Mfg housing		BAS STAR 41854	24,150
Logan Laurie	Brasher Falls 402001	8,000	Brasher Falls School	63,800
PO Box 341	ACRES 3.00	63,800		
Brasher Falls, NY 13613	EAST-0390614 NRTH-1753603			
	DEED BOOK 998 PG-00230			
	FULL MARKET VALUE	81,795		
			TOTAL TAX ---	1,015.68**
			DATE #1	09/30/20
			AMT DUE	1,015.68

\*\*\*\*\*

STATE OF NEW YORK  
 COUNTY - St Lawrence  
 SCHOOL - Brasher Falls  
 TOWN - Brasher  
 SWIS - 402000

2 0 2 0 S C H O O L T A X R O L L  
 T A X A B L E SECTION OF THE ROLL - 1  
 OWNERS NAME SEQUENCE  
 UNIFORM PERCENT OF VALUE IS 078.00

PAGE 219  
 VALUATION DATE-JUL 01, 2019  
 TAXABLE STATUS DATE-MAR 01, 2020

TAX MAP PARCEL NUMBER	PROPERTY LOCATION & CLASS	ASSESSMENT	EXEMPTION CODE-----	SCHOOL
CURRENT OWNERS NAME	SCHOOL DISTRICT	LAND	TAX DESCRIPTION	TAXABLE VALUE
CURRENT OWNERS ADDRESS	PARCEL SIZE/GRID COORD	TOTAL	SPECIAL DISTRICTS	TAX AMOUNT
***** 35.001-2-10 *****				
35.001-2-10	356 Cr 50 322 Rural vac>10		Brasher Falls School	16,200
Logan John W	Brasher Falls 402001	16,200		
252 Main St	48.80ar	16,200		
Massena, NY 13662	ACRES 54.20 EAST-0395010 NRTH-1756002			
PRIOR OWNER ON 3/01/2020	DEED BOOK 2020 PG-2819			
D'Aloia Gale L	FULL MARKET VALUE	20,769		
TOTAL TAX ---				414.98**
				DATE #1 09/30/20
				AMT DUE 414.98
***** 35.001-2-11 *****				
35.001-2-11	361 Cr 50 270 Mfg housing		BAS STAR 41854	35,400
Logan John W	Brasher Falls 402001	8,700	Brasher Falls School	35,400
361 County Route 50	4.50ar	35,400		
Brasher Falls, NY 13613	ACRES 4.00 EAST-0394098 NRTH-1756424			
	DEED BOOK 2006 PG-12671			
	FULL MARKET VALUE	45,385		
TOTAL TAX ---				288.18**
				DATE #1 09/30/20
				AMT DUE 288.18
***** 35.045-1-6 *****				
35.045-1-6	5 Congress St 210 1 Family Res		ENH STAR 41834	56,800
Longuil Richard L	Brasher Falls 402001	8,900	Brasher Falls School	56,800
Longuil Angelita	182x166x203x178 1 Fam Res	56,800		
PO Box 72	FRNT 182.00 DPTH			
Brasher Falls, NY 13613	ACRES 0.91 EAST-0384790 NRTH-1752954			
	DEED BOOK 1042 PG-01105			
	FULL MARKET VALUE	72,821		
TOTAL TAX ---				71.00**
				DATE #1 09/30/20
				AMT DUE 71.00
***** 18.059-2-8 *****				
18.059-2-8	Cr 55 311 Res vac land		Brasher Falls School	400
Lopez Bartholomew	Brasher Falls 402001	400		
PO Box 73	FRNT 24.00 DPTH 78.00	400		
Churubusco, NY 12923-0073	EAST-0405270 NRTH-1782387			
	DEED BOOK 2012 PG-18373			
	FULL MARKET VALUE	513		
TOTAL TAX ---				10.25**
				DATE #1 09/30/20
				AMT DUE 10.25

\*\*\*\*\*

STATE OF NEW YORK  
 COUNTY - St Lawrence  
 SCHOOL - Brasher Falls  
 TOWN - Brasher  
 SWIS - 402000

2 0 2 0 S C H O O L T A X R O L L  
 T A X A B L E SECTION OF THE ROLL - 1  
 OWNERS NAME SEQUENCE  
 UNIFORM PERCENT OF VALUE IS 078.00

PAGE 220  
 VALUATION DATE-JUL 01, 2019  
 TAXABLE STATUS DATE-MAR 01, 2020

TAX MAP PARCEL NUMBER	PROPERTY LOCATION & CLASS	ASSESSMENT	EXEMPTION CODE-----	SCHOOL
CURRENT OWNERS NAME	SCHOOL DISTRICT	LAND	TAX DESCRIPTION	TAXABLE VALUE
CURRENT OWNERS ADDRESS	PARCEL SIZE/GRID COORD	TOTAL	SPECIAL DISTRICTS	TAX AMOUNT
*****				
11.001-2-4	Sh 37C		11.001-2-4	*****
Lopinto Donna Simmons	323 Vacant rural		ACCT 1- 19- 7.2	BILL 750
8266 102nd Ave	Brasher Falls 402001	6,900	Brasher Falls School	6,900
Vero Beach, FL 32967-3290	11ar	6,900		
	ACRES 13.80			
	EAST-0394993 NRTH-1803101			
	DEED BOOK 2003 PG-4568			
	FULL MARKET VALUE	8,846		
			TOTAL TAX ---	176.75**
			DATE #1	09/30/20
			AMT DUE	176.75
*****				
25.002-2-12	1026 Cr 53		25.002-2-12	*****
Love Donald	210 1 Family Res - WTRFNT		ACCT 1- 70-13	BILL 751
Love Rebecca	Brasher Falls 402001	24,400	BAS STAR 41854	24,150
1026 County Route 53	3.09ar	103,300	Brasher Falls School	103,300
Brasher Falls, NY 13613	ACRES 6.80			
	EAST-0383858 NRTH-1774428			
	DEED BOOK 1028 PG-00203			
	FULL MARKET VALUE	132,436		
			TOTAL TAX ---	2,027.52**
			DATE #1	09/30/20
			AMT DUE	2,027.52
*****				
27.001-2-1	Old Keenan Rd/abandoned		27.001-2-1	*****
Lovely Daniel L	270 Mfg housing		ACCT 1- 1- 8	BILL 752
172 May Rd	Brasher Falls 402001	22,000	Brasher Falls School	23,000
Potsdam, NY 13676	100ar	23,000		
	ACRES 101.30			
	EAST-0414690 NRTH-1774737			
	DEED BOOK 2001 PG-6524			
	FULL MARKET VALUE	29,487		
			TOTAL TAX ---	589.17**
			DATE #1	09/30/20
			AMT DUE	589.17
*****				
27.001-1-38	1995 Cr 55		27.001-1-38	*****
Loy Paul H Jr	312 Vac w/imprv		ACCT 1- 51- 8.2	BILL 753
Loy Diane M	Brasher Falls 402001	18,700	Brasher Falls School	26,000
784 Mountain Dr	26.13ar	26,000		
Fredericksburg, PA 17026	ACRES 26.10			
	EAST-0409953 NRTH-1772090			
	DEED BOOK 2001 PG-21465			
	FULL MARKET VALUE	33,333		
			TOTAL TAX ---	666.02**
			DATE #1	09/30/20
			AMT DUE	666.02
*****				

STATE OF NEW YORK  
COUNTY - St Lawrence  
SCHOOL - Brasher Falls  
TOWN - Brasher  
SWIS - 402000

2 0 2 0 S C H O O L T A X R O L L  
T A X A B L E SECTION OF THE ROLL - 1  
OWNERS NAME SEQUENCE  
UNIFORM PERCENT OF VALUE IS 078.00

PAGE 221  
VALUATION DATE-JUL 01, 2019  
TAXABLE STATUS DATE-MAR 01, 2020

TAX MAP PARCEL NUMBER	PROPERTY LOCATION & CLASS	ASSESSMENT	EXEMPTION CODE	SCHOOL
CURRENT OWNERS NAME	SCHOOL DISTRICT	LAND	TAX DESCRIPTION	TAXABLE VALUE
CURRENT OWNERS ADDRESS	PARCEL SIZE/GRID COORD	TOTAL	SPECIAL DISTRICTS	TAX AMOUNT
*****				
27.001-1-39.2	Cr 55			27.001-1-39.2
Loy Paul H Jr	311 Res vac land		Brasher Falls School	11,300
Loy Diane M	Brasher Falls 402001	11,300		ACCT 1-51-8.2
784 Mountain Dr	40.0a (D) 527'Fr	11,300		BILL 754
Fredericksburg, PA 17026	ACRES 32.40			289.46
	EAST-0409538 NRTH-1772700			
	DEED BOOK 2009 PG-18445			
	FULL MARKET VALUE	14,487		
			TOTAL TAX ---	289.46**
			DATE #1	09/30/20
			AMT DUE	289.46
*****				
11.081-1-38	1948 Cr 53			11.081-1-38
Lucia Stephen	210 1 Family Res		BAS STAR 41854	11.081-1-38
Lucia Bonnie	Brasher Falls 402001	10,200	Brasher Falls School	61,300
PO Box 23	194'fr	61,300		ACCT 1- 15- 4
Helena, NY 13649	ACRES 2.40			BILL 755
	EAST-0397530 NRTH-1793298			24,150
	DEED BOOK 944 PG-00412			1,570.27
	FULL MARKET VALUE	78,590		
			TOTAL TAX ---	951.64**
			DATE #1	09/30/20
			AMT DUE	951.64
*****				
25.028-1-12	1008 Cr 53			25.028-1-12
Lundgren Dorothy R	210 1 Family Res		BAS STAR 41854	25.028-1-12
1008 County Route 53	Brasher Falls 402001	4,500	Brasher Falls School	69,700
Brasher Falls, NY 13613	83x276x83x275	69,700		ACCT 1- 56-14
	FRNT 83.00 DPTH 275.00			BILL 756
	BANK8888289			24,150
	EAST-0383304 NRTH-1774391			1,785.45
	DEED BOOK 2013 PG-14782			
	FULL MARKET VALUE	89,359		
			TOTAL TAX ---	1,166.82**
			DATE #1	09/30/20
			AMT DUE	1,166.82
*****				
35.045-2-11	15 Factory St			35.045-2-11
Lustic Robert G	312 Vac w/imprv		Brasher Falls School	35.045-2-11
Lustic Sandra N	Brasher Falls 402001	3,500		ACCT 1- 37- 3
308-625 Glengarry Blvd	212x50x192x45	6,400		BILL 757
Cornwall, ON, Canada,	FRNT 48.00 DPTH 212.00			6,400
H6H 6R9	ACRES 0.23 BANK1111111			163.94
	EAST-0385601 NRTH-1752759			
	DEED BOOK 2008 PG-11555			
	FULL MARKET VALUE	8,205		
			TOTAL TAX ---	163.94**
			DATE #1	09/30/20
			AMT DUE	163.94
*****				

STATE OF NEW YORK  
 COUNTY - St Lawrence  
 SCHOOL - Brasher Falls  
 TOWN - Brasher  
 SWIS - 402000

2 0 2 0 S C H O O L T A X R O L L  
 T A X A B L E SECTION OF THE ROLL - 1  
 OWNERS NAME SEQUENCE  
 UNIFORM PERCENT OF VALUE IS 078.00

PAGE 222  
 VALUATION DATE-JUL 01, 2019  
 TAXABLE STATUS DATE-MAR 01, 2020

TAX MAP PARCEL NUMBER	PROPERTY LOCATION & CLASS	ASSESSMENT	EXEMPTION CODE-----	SCHOOL
CURRENT OWNERS NAME	SCHOOL DISTRICT	LAND	TAX DESCRIPTION	TAXABLE VALUE
CURRENT OWNERS ADDRESS	PARCEL SIZE/GRID COORD	TOTAL	SPECIAL DISTRICTS	TAX AMOUNT
*****				
35.045-1-4	70 Cr 53			35.045-1-4 *****
Lynch Leo (LU)	210 1 Family Res		ENH STAR 41834	ACCT 1- 58-10 BILL 758
PO Box 336	Brasher Falls 402001	9,400	Brasher Falls School	51,500 1,319.23
Brasher Falls, NY 13613	1A	51,500		
	ACRES 1.10			
	EAST-0384746 NRTH-1753123			
	DEED BOOK 2010 PG-3004			
	FULL MARKET VALUE	66,026		
			TOTAL TAX ---	0.00**
*****				
17.004-1-50	1093 Cr 53			17.004-1-50 *****
Lyon Jack	240 Rural res		ENH STAR 41834	ACCT 1- 61- 5.2 BILL 759
Lyon Judith	Brasher Falls 402001	15,200	Brasher Falls School	78,500 2,010.87
1093 County Route 53	14.00d	78,500		
Brasher Falls, NY 13613	ACRES 14.00 BANK8888830			
	EAST-0384219 NRTH-1776663			
	DEED BOOK 2006 PG-7642			
	FULL MARKET VALUE	100,641		
			TOTAL TAX ---	626.87**
			DATE #1	09/30/20
			AMT DUE	626.87
*****				
18.003-2-3	1082A,B,C, D Cr 53			18.003-2-3 *****
Lyon Jack	311 Res vac land - WTRFNT		Brasher Falls School	ACCT 1- 46- 9.1 BILL 760
Lyon Judith	Brasher Falls 402001	13,500		13,500 345.82
1093 County Route 53	ACRES 12.20	13,500		
Brasher Falls, NY 13613	EAST-0384890 NRTH-1775934			
	DEED BOOK 2003 PG-19140			
	FULL MARKET VALUE	17,308		
			TOTAL TAX ---	345.82**
			DATE #1	09/30/20
			AMT DUE	345.82
*****				



STATE OF NEW YORK  
 COUNTY - St Lawrence  
 SCHOOL - Brasher Falls  
 TOWN - Brasher  
 SWIS - 402000

2 0 2 0 S C H O O L T A X R O L L  
 T A X A B L E SECTION OF THE ROLL - 1  
 N A M E S E C T I O N - L  
 UNIFORM PERCENT OF VALUE IS 078.00

PAGE 223  
 VALUATION DATE-JUL 01, 2019  
 TAXABLE STATUS DATE-MAR 01, 2020  
 RPS155/V04/L015  
 CURRENT DATE 8/14/2020

\*\*\* S P E C I A L D I S T R I C T S U M M A R Y \*\*\*

CODE	DISTRICT NAME	TOTAL PARCELS	EXTENSION TYPE	EXTENSION VALUE	AD VALOREM VALUE	EXEMPT AMOUNT	TAXABLE VALUE	TOTAL TAX
------	---------------	---------------	----------------	-----------------	------------------	---------------	---------------	-----------

NO SPECIAL DISTRICTS AT THIS LEVEL

\*\*\* S C H O O L D I S T R I C T S U M M A R Y \*\*\*

CODE	DISTRICT NAME	TOTAL PARCELS	ASSESSED LAND	ASSESSED TOTAL	EXEMPT AMOUNT	TOTAL TAXABLE	TOTAL TAX
					----- STAR AMOUNT	----- STAR TAXABLE	
402001	Brasher Falls	122	1599,650	6741,450	78,100	6,663,350	
					1631,540	5,031,810	128,895.77
	S U B - T O T A L	122	1599,650	6741,450	78,100	6,663,350	
	S U B - T O T A L (CONT)				1631,540	5,031,810	128,895.77
	T O T A L	122	1599,650	6741,450	78,100	6,663,350	
	T O T A L (CONT)				1631,540	5,031,810	128,895.77

\*\*\* S Y S T E M C O D E S S U M M A R Y \*\*\*

NO SYSTEM EXEMPTIONS AT THIS LEVEL

\*\*\* E X E M P T I O N S U M M A R Y \*\*\*

CODE	DESCRIPTION	TOTAL PARCELS	SCHOOL
41700	Ag Buildin	3	67,600
41834	ENH STAR	17	882,890
41854	BAS STAR	31	748,650
42100	Silo	3	10,500
	T O T A L	54	1709,640

STATE OF NEW YORK  
 COUNTY - St Lawrence  
 SCHOOL - Brasher Falls  
 TOWN - Brasher  
 SWIS - 402000

2020 SCHOOL TAX ROLL  
 TAXABLE SECTION OF THE ROLL - 1  
 NAME SECTION - L  
 UNIFORM PERCENT OF VALUE IS 078.00

PAGE 224  
 VALUATION DATE-JUL 01, 2019  
 TAXABLE STATUS DATE-MAR 01, 2020  
 RPS155/V04/L015  
 CURRENT DATE 8/14/2020

\*\*\* GRAND TOTALS \*\*\*

ROLL SEC	DESCRIPTION	TOTAL PARCELS	ASSESSED LAND	ASSESSED TOTAL	EXEMPT AMOUNT ----- STAR AMOUNT	TOTAL TAXABLE ----- STAR TAXABLE	TOTAL TAX
	Brasher Falls Scho		1599,650	6741,450	78,100	6,663,350	
	SPEC DIST TAXES				1631,540	5,031,810	128,895.77
1	TAXABLE	122					128,895.77

STATE OF NEW YORK  
 COUNTY - St Lawrence  
 SCHOOL - Brasher Falls  
 TOWN - Brasher  
 SWIS - 402000

2 0 2 0 S C H O O L T A X R O L L  
 T A X A B L E SECTION OF THE ROLL - 1  
 OWNERS NAME SEQUENCE  
 UNIFORM PERCENT OF VALUE IS 078.00

PAGE 225  
 VALUATION DATE-JUL 01, 2019  
 TAXABLE STATUS DATE-MAR 01, 2020

TAX MAP PARCEL NUMBER	PROPERTY LOCATION & CLASS	ASSESSMENT	EXEMPTION CODE-----	SCHOOL
CURRENT OWNERS NAME	SCHOOL DISTRICT	LAND	TAX DESCRIPTION	TAXABLE VALUE
CURRENT OWNERS ADDRESS	PARCEL SIZE/GRID COORD	TOTAL	SPECIAL DISTRICTS	TAX AMOUNT
*****				
35.053-5-9	985 Sh 11C			35.053-5-9
MacCue Winfield	210 1 Family Res		ENH STAR 41834	ACCT 1- 12- 3.1 BILL 761
MacCue Sharon	Brasher Falls 402001	4,200	Brasher Falls School	56,190
985 State Highway 11C	FRNT 100.00 DPTH 125.00	57,700		1,478.05
Brasher Falls, NY 13613	ACRES 0.29			
	EAST-0387015 NRTH-1751586			
	DEED BOOK 2004 PG-8318			
	FULL MARKET VALUE	73,974		
			TOTAL TAX ---	94.05**
			DATE #1	09/30/20
			AMT DUE	94.05
*****				
35.036-1-9	151 West Cotter Rd			35.036-1-9
MacDonald Allan J	260 Seasonal res - WTRFNT		Brasher Falls School	ACCT 1- 9- 4 BILL 762
MacDonald Joanne	Brasher Falls 402001	6,500		870.95
3311 Bruce St	75'WFx112x75x120	34,000		
Cornwall, ON Canada,	FRNT 75.00 DPTH 116.00			
K6K 1M7	BANK1111111			
	EAST-0405667 NRTH-1757085			
	DEED BOOK 2012 PG-19918			
	FULL MARKET VALUE	43,590		
			TOTAL TAX ---	870.95**
			DATE #1	09/30/20
			AMT DUE	870.95
*****				
11.002-2-15	1451 Sh 37C			11.002-2-15
Mahoney Family Trust	210 1 Family Res - WTRFNT		BAS STAR 41854	ACCT 1- 45- 3 BILL 763
Mahoney Jeremiah D (LU)	Brasher Falls 402001	13,100	Brasher Falls School	24,150
PO Box 174	100x400x100x425	99,900		2,559.06
Helena, NY 13649-0174	FRNT 100.00 DPTH 412.00			
	ACRES 0.90			
	EAST-0405085 NRTH-1801069			
	DEED BOOK 2017 PG-15882			
	FULL MARKET VALUE	128,077		
			TOTAL TAX ---	1,940.43**
			DATE #1	09/30/20
			AMT DUE	1,940.43
*****				
25.001-3-22	2335 Cr 38			25.001-3-22
Mainville Daniel J	210 1 Family Res		BAS STAR 41854	ACCT 1- 3- 22 BILL 764
Mainville Martha B	Brasher Falls 402001	14,300	Brasher Falls School	24,150
2335 County Route 38	235x952x251x1002 (D)	126,200		3,232.76
Brasher Falls, NY 13613	ACRES 5.00			
	EAST-0368625 NRTH-1771417			
	DEED BOOK 1098 PG-620			
	FULL MARKET VALUE	161,795		
			TOTAL TAX ---	2,614.13**
			DATE #1	09/30/20
			AMT DUE	2,614.13
*****				

STATE OF NEW YORK  
 COUNTY - St Lawrence  
 SCHOOL - Brasher Falls  
 TOWN - Brasher  
 SWIS - 402000

2 0 2 0 S C H O O L T A X R O L L  
 T A X A B L E SECTION OF THE ROLL - 1  
 OWNERS NAME SEQUENCE  
 UNIFORM PERCENT OF VALUE IS 078.00

PAGE 226  
 VALUATION DATE-JUL 01, 2019  
 TAXABLE STATUS DATE-MAR 01, 2020

TAX MAP PARCEL NUMBER	PROPERTY LOCATION & CLASS	ASSESSMENT	EXEMPTION CODE-----	SCHOOL
CURRENT OWNERS NAME	SCHOOL DISTRICT	LAND	TAX DESCRIPTION	TAXABLE VALUE
CURRENT OWNERS ADDRESS	PARCEL SIZE/GRID COORD	TOTAL	SPECIAL DISTRICTS	TAX AMOUNT
*****				18.003-1-34.1 *****
18.003-1-34.1	Cr 53			BILL 765
Mantle Nell	314 Rural vac<10 - WTRFNT		Brasher Falls School	507.20
1340 County Route 53	Brasher Falls 402001	19,800		
Brasher Falls, NY 13613	400x721x493wfx460	19,800		
	ACRES 5.70			
	EAST-0388393 NRTH-1781824			
	DEED BOOK 2001 PG-10344			
	FULL MARKET VALUE	25,385		
TOTAL TAX ---				507.20**
				DATE #1 09/30/20
				AMT DUE 507.20
*****				18.003-3-21 *****
18.003-3-21	1340 Cr 53			BILL 766
Mantle Nell	210 1 Family Res - WTRFNT		BAS STAR 41854	24,150
1340 County Route 53	Brasher Falls 402001	17,500	Brasher Falls School	3,214.83
Brasher Falls, NY 13613	Correction Deed 1055/498	125,500		
	210'wf			
	FRNT 216.00 DPTH			
	ACRES 2.10			
	EAST-0388085 NRTH-1781527			
	DEED BOOK 2000 PG-18226			
	FULL MARKET VALUE	160,897		
TOTAL TAX ---				2,596.20**
				DATE #1 09/30/20
				AMT DUE 2,596.20
*****				11.004-1-6.1 *****
11.004-1-6.1	North Rd			BILL 767
Mapes Robert J	314 Rural vac<10 - WTRFNT		Brasher Falls School	379.12
Mapes Angela L	Brasher Falls 402001	14,800		
38 Westwood Dr	ACRES 10.30	14,800		
Massena, NY 13662-1617	EAST-0402785 NRTH-1799564			
	DEED BOOK 2009 PG-16144			
	FULL MARKET VALUE	18,974		
TOTAL TAX ---				379.12**
				DATE #1 09/30/20
				AMT DUE 379.12
*****				25.002-1-39.2 *****
25.002-1-39.2	102 Pike Rd			BILL 768
Marcil Micheline/Jeremy	260 Seasonal res		Brasher Falls School	1,626.63
Marcil Robert C	Brasher Falls 402001	41,900		
851 W Mahoney Rd	created 2/2014	63,500		
Brasher Falls, NY 13613-4258	95.91A+71.27A+35.61A(Pt)			
	MS 15 + 18			
	FRNT 1900.00 DPTH			
	ACRES 132.20			
	EAST-0375113 NRTH-1768797			
	DEED BOOK 2014 PG-2471			
	FULL MARKET VALUE	81,410		
TOTAL TAX ---				1,626.63**
				DATE #1 09/30/20
				AMT DUE 1,626.63


\*\*\*\*\*

STATE OF NEW YORK  
COUNTY - St Lawrence  
SCHOOL - Brasher Falls  
TOWN - Brasher  
SWIS - 402000

2 0 2 0 S C H O O L T A X R O L L  
T A X A B L E SECTION OF THE ROLL - 1  
OWNERS NAME SEQUENCE  
UNIFORM PERCENT OF VALUE IS 078.00

PAGE 227  
VALUATION DATE-JUL 01, 2019  
TAXABLE STATUS DATE-MAR 01, 2020

TAX MAP PARCEL NUMBER	PROPERTY LOCATION & CLASS	ASSESSMENT	EXEMPTION CODE-----	SCHOOL
CURRENT OWNERS NAME	SCHOOL DISTRICT	LAND	TAX DESCRIPTION	TAXABLE VALUE
CURRENT OWNERS ADDRESS	PARCEL SIZE/GRID COORD	TOTAL	SPECIAL DISTRICTS	TAX AMOUNT
*****				
25.002-1-22.11	Pike Rd			25.002-1-22.11 *****
Marcil Robert C	322 Rural vac>10		Brasher Falls School	ACCT 1- 68- 1 BILL 769
63 Marie St	Brasher Falls 402001	26,500		26,500 678.83
Massena, NY 13662	Plot revised 3/2013	26,500		
	153.75A(D) - Remains of			
	FRNT 815.00 DPTH			
	ACRES 138.10			
	EAST-0374802 NRTH-1770645			
	DEED BOOK 2015 PG-10933			
	FULL MARKET VALUE	33,974		
			TOTAL TAX ---	678.83**
				DATE #1 09/30/20
				AMT DUE 678.83
*****				
25.004-2-1.3	748 West Mahoney Rd			25.004-2-1.3 *****
Marlowe Gina M	270 Mfg housing		BAS STAR 41854	BILL 770
748 West Mahoney Rd	Brasher Falls 402001	12,600	Brasher Falls School	24,150
Brasher Falls, NY 13613	200x480	54,200		1,388.40
	ACRES 2.30			
	EAST-0372463 NRTH-1765570			
	DEED BOOK 2011 PG-12683			
	FULL MARKET VALUE	69,487		
			TOTAL TAX ---	769.77**
				DATE #1 09/30/20
				AMT DUE 769.77
*****				
35.045-3-34	Cr 50			35.045-3-34 *****
Marsden Henry	314 Rural vac<10		Brasher Falls School	ACCT 1- 59- 2.2 BILL 771
Marsden Marie	Brasher Falls 402001	6,800		6,800 174.19
Attn: Beverly Moody	1.50ar	6,800		
PO Box 367	FRNT 200.00 DPTH			
Brasher Falls, NY 13613	ACRES 1.40			
	EAST-0387247 NRTH-1752730			
	DEED BOOK 00916 PG-00949			
	FULL MARKET VALUE	8,718		
			TOTAL TAX ---	174.19**
				DATE #1 09/30/20
				AMT DUE 174.19
*****				
18.069-1-1	Stewart Ln/prvt			18.069-1-1 *****
Marshall Lesley A	314 Rural vac<10 - WTRFNT		Brasher Falls School	BILL 772
14 Stewart Ln	Brasher Falls 402001	10,000		256.16
Brasher Falls, NY 13613	120x247x80wfx266	10,000		
	FRNT 120.00 DPTH 256.00			
	EAST-0386377 NRTH-0178739			
	DEED BOOK 2015 PG-9612			
	FULL MARKET VALUE	12,821		
			TOTAL TAX ---	256.16**
				DATE #1 09/30/20
				AMT DUE 256.16
*****				



STATE OF NEW YORK  
 COUNTY - St Lawrence  
 SCHOOL - Brasher Falls  
 TOWN - Brasher  
 SWIS - 402000

2 0 2 0 S C H O O L T A X R O L L  
 T A X A B L E SECTION OF THE ROLL - 1  
 OWNERS NAME SEQUENCE  
 UNIFORM PERCENT OF VALUE IS 078.00

PAGE 228  
 VALUATION DATE-JUL 01, 2019  
 TAXABLE STATUS DATE-MAR 01, 2020

TAX MAP PARCEL NUMBER	PROPERTY LOCATION & CLASS	ASSESSMENT	EXEMPTION CODE-----	SCHOOL
CURRENT OWNERS NAME	SCHOOL DISTRICT	LAND	TAX DESCRIPTION	TAXABLE VALUE
CURRENT OWNERS ADDRESS	PARCEL SIZE/GRID COORD	TOTAL	SPECIAL DISTRICTS	TAX AMOUNT
***** 18.069-1-2 *****				
18.069-1-2	14 Stewart Ln/prvt 210 1 Family Res - WTRFNT		BAS STAR 41854	
Marshall Lesley A	Brasher Falls 402001	11,200	Brasher Falls School	95,200
14 Stewart Ln	82x247x80x265	95,200		
Brasher Falls, NY 13613	82' River Frontage FRNT 82.00 DPTH 256.00 EAST-0386462 NRTH-1778712 DEED BOOK 2015 PG-9611 FULL MARKET VALUE	122,051		
TOTAL TAX ---				1,820.03**
				DATE #1 09/30/20
				AMT DUE 1,820.03
***** 18.069-2-6 *****				
18.069-2-6	CR 53 314 Rural vac<10		Brasher Falls School	12,000
Marshall Lesley A	Brasher Falls 402001	12,000		
14 Stewart Ln	FRNT 233.00 DPTH	12,000		
Brasher Falls, NY 13613	ACRES 2.70 EAST-0386193 NRTH-1778686 DEED BOOK 2015 PG-9612 FULL MARKET VALUE	15,385		
TOTAL TAX ---				307.39**
				DATE #1 09/30/20
				AMT DUE 307.39
***** 35.035-3-10 *****				
35.035-3-10	West Cotter Rd 314 Rural vac<10 - WTRFNT		Brasher Falls School	5,400
Martell James	Brasher Falls 402001	5,400		
18471 County Road 2, RR1	Plot revised 5/2011	5,400		
Cornwall, ON, Canada, K6H 5R5	FRNT 200.00 DPTH 36.00 BANK1111111 EAST-0405409 NRTH-1757373 DEED BOOK 2014 PG-14008 FULL MARKET VALUE	6,923		
TOTAL TAX ---				138.33**
				DATE #1 09/30/20
				AMT DUE 138.33
***** 35.036-2-1 *****				
35.036-2-1	West Cotter Rd 314 Rural vac<10		Brasher Falls School	5,800
Martell James	Brasher Falls 402001	5,800		
18471 County Road 2, RR 1	150x75 (D) N.e. Of R.o.w.	5,800		
Cornwall, ON, Canada, K6H 5R5	FRNT 150.00 DPTH 75.00 BANK1111111 EAST-0405510 NRTH-1757403 DEED BOOK 2006 PG-20518 FULL MARKET VALUE	7,436		
TOTAL TAX ---				148.57**
				DATE #1 09/30/20
				AMT DUE 148.57





STATE OF NEW YORK  
 COUNTY - St Lawrence  
 SCHOOL - Brasher Falls  
 TOWN - Brasher  
 SWIS - 402000

2 0 2 0 S C H O O L T A X R O L L  
 T A X A B L E SECTION OF THE ROLL - 1  
 OWNERS NAME SEQUENCE  
 UNIFORM PERCENT OF VALUE IS 078.00

PAGE 229  
 VALUATION DATE-JUL 01, 2019  
 TAXABLE STATUS DATE-MAR 01, 2020

TAX MAP PARCEL NUMBER	PROPERTY LOCATION & CLASS	ASSESSMENT	EXEMPTION CODE-----	SCHOOL
CURRENT OWNERS NAME	SCHOOL DISTRICT	LAND	TAX DESCRIPTION	TAXABLE VALUE
CURRENT OWNERS ADDRESS	PARCEL SIZE/GRID COORD	TOTAL	SPECIAL DISTRICTS	TAX AMOUNT
***** 35.036-2-2 *****				
35.036-2-2	156 West Cotter Rd			ACCT 1- 59-23 BILL 777
Martell James	314 Rural vac<10		Brasher Falls School	1,700 43.55
18471 County Road 2, RR 1	Brasher Falls 402001	1,700		
Cornwall, ON, Canada,	75x75 (D) N.e. Of R.o.w.	1,700		
K6H 5R5	FRNT 75.00 DPTH 75.00			
	BANK11111111			
	EAST-0405547 NRTH-1757312			
	DEED BOOK 2006 PG-12312			
	FULL MARKET VALUE	2,179		
TOTAL TAX ---				43.55**
				DATE #1 09/30/20
				AMT DUE 43.55
***** 27.038-1-11 *****				
27.038-1-11	31 McCuin Rd			ACCT 1- 20-14 BILL 778
Martin Bruce	260 Seasonal res - WTRFNT		Brasher Falls School	41,600 1,065.63
Martin Anne	Brasher Falls 402001	13,100		
11 Grace Ave	100x400x110x360	41,600		
Plattsburgh, NY 12901	FRNT 100.00 DPTH 380.00			
	EAST-0412229 NRTH-1771377			
	DEED BOOK 2006 PG-6301			
	FULL MARKET VALUE	53,333		
TOTAL TAX ---				1,065.63**
				DATE #1 09/30/20
				AMT DUE 1,065.63
***** 27.038-1-12 *****				
27.038-1-12	McCuin Rd			ACCT 1- 5- 3 BILL 779
Martin Bruce	314 Rural vac<10 - WTRFNT		Brasher Falls School	3,500 89.66
Martin Anne	Brasher Falls 402001	3,500		
11 Grace Ave	80x200x35x233x16x425	3,500		
Plattsburgh, NY 12901	FRNT 80.00 DPTH 425.00			
	ACRES 0.79			
	EAST-0412274 NRTH-1771293			
	DEED BOOK 2006 PG-6301			
	FULL MARKET VALUE	4,487		
TOTAL TAX ---				89.66**
				DATE #1 09/30/20
				AMT DUE 89.66
***** 35.002-2-56 *****				
35.002-2-56	95 West Cotter Rd			ACCT 1- 7- 3 BILL 780
Martin Randy L	314 Rural vac<10		Brasher Falls School	10,000 256.16
Morgan Matthew J	Brasher Falls 402001	10,000		
19 Sinclair Rd	170'wf	10,000		
Potsdam, NY 13676	FRNT 170.00 DPTH 840.00			
	ACRES 3.10			
	EAST-0407845 NRTH-1756818			
	DEED BOOK 2019 PG-13520			
	FULL MARKET VALUE	12,821		
TOTAL TAX ---				256.16**
				DATE #1 09/30/20
				AMT DUE 256.16



STATE OF NEW YORK  
 COUNTY - St Lawrence  
 SCHOOL - Brasher Falls  
 TOWN - Brasher  
 SWIS - 402000

2 0 2 0 S C H O O L T A X R O L L  
 T A X A B L E SECTION OF THE ROLL - 1  
 OWNERS NAME SEQUENCE  
 UNIFORM PERCENT OF VALUE IS 078.00

PAGE 230  
 VALUATION DATE-JUL 01, 2019  
 TAXABLE STATUS DATE-MAR 01, 2020

TAX MAP PARCEL NUMBER	PROPERTY LOCATION & CLASS	ASSESSMENT	EXEMPTION CODE-----	SCHOOL
CURRENT OWNERS NAME	SCHOOL DISTRICT	LAND	TAX DESCRIPTION	TAXABLE VALUE
CURRENT OWNERS ADDRESS	PARCEL SIZE/GRID COORD	TOTAL	SPECIAL DISTRICTS	TAX AMOUNT
*****				
18.059-1-2	2510,2514 Cr 55			18.059-1-2 *****
Martin Ronda A	271 Mfg housings - WTRFNT		Brasher Falls School	ACCT 1- 7- 9 BILL 781
% Edward J Henderson	Brasher Falls 402001	6,800		20,900 535.38
2500 County Route 55	.50ar 3 Trailers	20,900		
Brasher Falls, NY 13613	ACRES 1.20			
	EAST-0405193 NRTH-1782988			
	DEED BOOK 2012 PG-5314			
	FULL MARKET VALUE	26,795		
TOTAL TAX ---				535.38**
				DATE #1 09/30/20
				AMT DUE 535.38
*****				
18.059-1-3	2500,2502 Cr 55			18.059-1-3 *****
Martin Ronda A	210 1 Family Res		Brasher Falls School	ACCT 1- 31- 7 BILL 782
% Edward J Henderson	Brasher Falls 402001	6,800		56,000 1,434.51
2500 County Route 55	ACRES 1.20	56,000		
Brasher Falls, NY 13613	EAST-0405308 NRTH-1782773			
	DEED BOOK 2012 PG-5314			
	FULL MARKET VALUE	71,795		
TOTAL TAX ---				1,434.51**
				DATE #1 09/30/20
				AMT DUE 1,434.51
*****				
18.002-1-4.2	471 Quinell Rd			18.002-1-4.2 *****
Martin Van J	210 1 Family Res - WTRFNT		Brasher Falls School	ACCT 1- 57- 4.2 BILL 783
1109 State Route 37	Brasher Falls 402001	13,400		37,000 947.80
Hogansburg, NY 13655	200'wfx115x200x116	37,000		
	FRNT 200.00 DPTH 115.00			
	EAST-0400671 NRTH-1790462			
	DEED BOOK 2015 PG-4220			
	FULL MARKET VALUE	47,436		
TOTAL TAX ---				947.80**
				DATE #1 09/30/20
				AMT DUE 947.80
*****				
18.002-1-4.3	Quinell Rd			18.002-1-4.3 *****
Martin Van J	314 Rural vac<10 - WTRFNT		Brasher Falls School	ACCT 1- 57- 5.3 BILL 784
1109 State Route 37	Brasher Falls 402001	4,700		4,700 120.40
Hogansburg, NY 13655	258x121x258x142	4,700		
	FRNT 258.00 DPTH 131.00			
	EAST-0400926 NRTH-1790076			
	DEED BOOK 2015 PG-12673			
	FULL MARKET VALUE	6,026		
TOTAL TAX ---				120.40**
				DATE #1 09/30/20
				AMT DUE 120.40
*****				

STATE OF NEW YORK  
 COUNTY - St Lawrence  
 SCHOOL - Brasher Falls  
 TOWN - Brasher  
 SWIS - 402000

2 0 2 0 S C H O O L T A X R O L L  
 T A X A B L E SECTION OF THE ROLL - 1  
 OWNERS NAME SEQUENCE  
 UNIFORM PERCENT OF VALUE IS 078.00

PAGE 231  
 VALUATION DATE-JUL 01, 2019  
 TAXABLE STATUS DATE-MAR 01, 2020

TAX MAP PARCEL NUMBER	PROPERTY LOCATION & CLASS	ASSESSMENT	EXEMPTION CODE-----	SCHOOL
CURRENT OWNERS NAME	SCHOOL DISTRICT	LAND	TAX DESCRIPTION	TAXABLE VALUE
CURRENT OWNERS ADDRESS	PARCEL SIZE/GRID COORD	TOTAL	SPECIAL DISTRICTS	TAX AMOUNT
***** 18.060-1-11 *****				
18.060-1-11	45 Smith Rd			18.060-1-11
Masuk Paul S	210 1 Family Res - WTRFNT		Brasher Falls School	ACCT 1- 1- 5 BILL 785
1994 State Route 95	Brasher Falls 402001	10,000		51,000 1,306.43
Bombay, NY 12914	80x185x80x200	51,000		
	FRNT 80.00 DPTH 193.00			
	EAST-0406454 NRTH-1782882			
	DEED BOOK 2019 PG-14711			
	FULL MARKET VALUE	65,385		
TOTAL TAX ---				1,306.43**
			DATE #1	09/30/20
			AMT DUE	1,306.43
***** 18.060-1-12 *****				
18.060-1-12	Smith Rd			18.060-1-12
Masuk Paul S	311 Res vac land - WTRFNT		Brasher Falls School	ACCT 1- 25-12 BILL 786
1994 State Route 95	Brasher Falls 402001	6,000		6,000 153.70
Bombay, NY 12914	310x200x100wf	6,000		
	FRNT 310.00 DPTH 100.00			
	EAST-0406543 NRTH-1782906			
	DEED BOOK 2019 PG-14711			
	FULL MARKET VALUE	7,692		
TOTAL TAX ---				153.70**
			DATE #1	09/30/20
			AMT DUE	153.70
***** 25.001-3-5.1 *****				
25.001-3-5.1	150 Hopson Rd			25.001-3-5.1
Matthews Dale J	314 Rural vac<10		Brasher Falls School	ACCT 1- 68- 12.2 BILL 787
183 Upper Ridge Rd	Brasher Falls 402001	9,000		9,000 230.55
Brasher Falls, NY 13613	8.00d	9,000		
	FRNT 160.00 DPTH 1317.00			
	ACRES 5.90			
	EAST-0370139 NRTH-1774563			
	DEED BOOK 2019 PG-14344			
	FULL MARKET VALUE	11,538		
TOTAL TAX ---				230.55**
			DATE #1	09/30/20
			AMT DUE	230.55
***** 25.001-3-7.12 *****				
25.001-3-7.12	134 Hopson Rd			25.001-3-7.12
Matthews Dale J	116 Other stock		Brasher Falls School	BILL 788
Matthews Allison A	Brasher Falls 402001	17,400		26,300 673.71
183 Upper Ridge Rd	Land Contract-Matthews	26,300		
Brasher Falls, NY 13613	ACRES 31.20			
	EAST-0371194 NRTH-1774166			
	DEED BOOK 2008 PG-15292			
	FULL MARKET VALUE	33,718		
TOTAL TAX ---				673.71**
			DATE #1	09/30/20
			AMT DUE	673.71

\*\*\*\*\*

STATE OF NEW YORK  
 COUNTY - St Lawrence  
 SCHOOL - Brasher Falls  
 TOWN - Brasher  
 SWIS - 402000

2 0 2 0 S C H O O L T A X R O L L  
 T A X A B L E SECTION OF THE ROLL - 1  
 OWNERS NAME SEQUENCE  
 UNIFORM PERCENT OF VALUE IS 078.00

PAGE 232  
 VALUATION DATE-JUL 01, 2019  
 TAXABLE STATUS DATE-MAR 01, 2020

TAX MAP PARCEL NUMBER	PROPERTY LOCATION & CLASS	ASSESSMENT	EXEMPTION CODE-----	SCHOOL
CURRENT OWNERS NAME	SCHOOL DISTRICT	LAND	TAX DESCRIPTION	TAXABLE VALUE
CURRENT OWNERS ADDRESS	PARCEL SIZE/GRID COORD	TOTAL	SPECIAL DISTRICTS	TAX AMOUNT
*****				
11.002-2-24.1	424 North Rd		11.002-2-24.1	*****
Mattison Traci J	270 Mfg housing - WTRFNT		ACCT 1- 61-14	BILL 789
Neverette Holly L & Etal	Brasher Falls 402001	16,600		
% Trudi LaTrace	300x155x345'wfx85	26,600		
300 Lacombe Rd	ACRES 0.89			
Norfolk, NY 13667	EAST-0405654 NRTH-1803209			
	DEED BOOK 2007 PG-10469			
	FULL MARKET VALUE	34,103		
			TOTAL TAX ---	681.39**
			DATE #1	09/30/20
			AMT DUE	681.39
*****				
18.069-1-5	26 Stewart Ln/prvt		18.069-1-5	*****
McAllister Michael A (LU)	270 Mfg housing - WTRFNT			BILL 790
12 Dunbar Ave	Brasher Falls 402001	15,500		
Cornwall, ON, Canada,	Also 1093/346	57,300		
K6H 5M7	120x274x155Wfx289			
	FRNT 155.00 DPTH 282.00			
	ACRES 0.86 BANK1111111			
	EAST-0386814 NRTH-1778636			
	DEED BOOK 2013 PG-9630			
	FULL MARKET VALUE	73,462		
			TOTAL TAX ---	1,467.81**
			DATE #1	09/30/20
			AMT DUE	1,467.81
*****				
36.001-4-3	Burke-Delosh Rd		36.001-4-3	*****
Mccargo Carl W	314 Rural vac<10 - WTRFNT			BILL 791
Mccargo Shanti	Brasher Falls 402001	14,500		
67 Keith St	FRNT 180.00 DPTH	14,500		
Springfield, MA 01108	ACRES 5.10			
	EAST-0411805 NRTH-1754843			
	DEED BOOK 1058 PG-129			
	FULL MARKET VALUE	18,590		
			TOTAL TAX ---	371.43**
			DATE #1	09/30/20
			AMT DUE	371.43
*****				
35.053-1-6.1	853 Sh 11C		35.053-1-6.1	*****
McCarthy Christina J.M.	210 1 Family Res			BILL 792
853 State Highway 11C	Brasher Falls 402001	9,600		
Brasher Falls, NY 13613	197x305x275x78x170	59,800		
	ACRES 1.50 BANK8888111			
	EAST-0385079 NRTH-1751490			
	DEED BOOK 2018 PG-1585			
	FULL MARKET VALUE	76,667		
			TOTAL TAX ---	1,531.85**
			DATE #1	09/30/20
			AMT DUE	1,531.85
*****				

STATE OF NEW YORK  
 COUNTY - St Lawrence  
 SCHOOL - Brasher Falls  
 TOWN - Brasher  
 SWIS - 402000

2 0 2 0 S C H O O L T A X R O L L  
 T A X A B L E SECTION OF THE ROLL - 1  
 OWNERS NAME SEQUENCE  
 UNIFORM PERCENT OF VALUE IS 078.00

PAGE 233  
 VALUATION DATE-JUL 01, 2019  
 TAXABLE STATUS DATE-MAR 01, 2020

TAX MAP PARCEL NUMBER	PROPERTY LOCATION & CLASS	ASSESSMENT	EXEMPTION CODE-----	SCHOOL
CURRENT OWNERS NAME	SCHOOL DISTRICT	LAND	TAX DESCRIPTION	TAXABLE VALUE
CURRENT OWNERS ADDRESS	PARCEL SIZE/GRID COORD	TOTAL	SPECIAL DISTRICTS	TAX AMOUNT
***** 35.002-4-6.6 *****				
35.002-4-6.6	Leary Flint Rd			ACCT 1-250-11.6 BILL 793
McCormack Robert F	323 Vacant rural		Brasher Falls School	9,700 248.48
McCormack Edward J	Brasher Falls 402001	9,700		
1732 Brand Pkwy	ACRES 25.60	9,700		
Belmar, NJ 07719	EAST-0405280 NRTH-1754482			
	DEED BOOK 1007 PG-00151			
	FULL MARKET VALUE	12,436		
TOTAL TAX ---				248.48**
				DATE #1 09/30/20
				AMT DUE 248.48
***** 34.060-1-22 *****				
34.060-1-22	765 Sh 11C			ACCT 1- 23-11 BILL 794
McCuin Ryan	210 1 Family Res		Brasher Falls School	60,000 1,536.97
Thompson Krista C	Brasher Falls 402001	6,300		
765 State Highway 11C	73x275x86x274	60,000		
Brasher Falls, NY 13613	FRNT 73.00 DPTH			
	ACRES 0.49 BANK8888220			
	EAST-0383633 NRTH-1749866			
	DEED BOOK 2015 PG-3162			
	FULL MARKET VALUE	76,923		
TOTAL TAX ---				1,536.97**
				DATE #1 09/30/20
				AMT DUE 1,536.97
***** 36.001-4-11 *****				
36.001-4-11	East Cotter Rd			BILL 795
McDermott George F	322 Rural vac>10 - WTRFNT		Brasher Falls School	16,100 412.42
PO Box 287	Brasher Falls 402001	16,100		
Ninety Six, SC 29666-0287	13.72a (D)	16,100		
	FRNT 800.00 DPTH			
	ACRES 13.70			
	EAST-0410765 NRTH-1756830			
	DEED BOOK 2015 PG-15262			
	FULL MARKET VALUE	20,641		
TOTAL TAX ---				412.42**
				DATE #1 09/30/20
				AMT DUE 412.42
***** 36.001-4-14 *****				
36.001-4-14	East Cotter Rd			BILL 796
McDermott George F	314 Rural vac<10 - WTRFNT		Brasher Falls School	14,500 371.43
PO Box 287	Brasher Falls 402001	14,500		
Ninety Six, SC 29666-0287	ACRES 5.00	14,500		
	EAST-0410073 NRTH-1756971			
	DEED BOOK 2015 PG-6622			
	FULL MARKET VALUE	18,590		
TOTAL TAX ---				371.43**
				DATE #1 09/30/20
				AMT DUE 371.43

\*\*\*\*\*

STATE OF NEW YORK  
 COUNTY - St Lawrence  
 SCHOOL - Brasher Falls  
 TOWN - Brasher  
 SWIS - 402000

2 0 2 0 S C H O O L T A X R O L L  
 T A X A B L E SECTION OF THE ROLL - 1  
 OWNERS NAME SEQUENCE  
 UNIFORM PERCENT OF VALUE IS 078.00

PAGE 234  
 VALUATION DATE-JUL 01, 2019  
 TAXABLE STATUS DATE-MAR 01, 2020

TAX MAP PARCEL NUMBER	PROPERTY LOCATION & CLASS	ASSESSMENT	EXEMPTION CODE-----	SCHOOL
CURRENT OWNERS NAME	SCHOOL DISTRICT	LAND	TAX DESCRIPTION	TAXABLE VALUE
CURRENT OWNERS ADDRESS	PARCEL SIZE/GRID COORD	TOTAL	SPECIAL DISTRICTS	TAX AMOUNT
***** 18.002-1-3 *****				
18.002-1-3	508 Quinell Rd			ACCT 1- 57- 4
McDermott Jason T	210 1 Family Res - WTRFNT		BAS STAR 41854	BILL 797
McDermott Beth A	Brasher Falls 402001	8,100	Brasher Falls School	24,150
508 Quinell Rd	4.10a(d)	168,100		4,306.08
Brasher Falls, NY 13613	FRNT 287.00 DPTH			
	ACRES 3.80 BANK8888209			
	EAST-0400579 NRTH-1791404			
	DEED BOOK 2014 PG-11717			
	FULL MARKET VALUE	215,513		
TOTAL TAX ---				3,687.45**
				DATE #1 09/30/20
				AMT DUE 3,687.45
***** 18.002-1-4.111 *****				
18.002-1-4.111	Quinell Rd			ACCT 1- 57- 5.1
McDermott Jason T	314 Rural vac<10		Brasher Falls School	BILL 798
McDermott Beth A	Brasher Falls 402001	2,800		71.73
508 Quinell Rd	Split 6/2011	2,800		
Brasher Falls, NY 13613	FRNT 355.00 DPTH 275.00			
	ACRES 2.20 BANK8888209			
	EAST-0400616 NRTH-1791041			
	DEED BOOK 2014 PG-11717			
	FULL MARKET VALUE	3,590		
TOTAL TAX ---				71.73**
				DATE #1 09/30/20
				AMT DUE 71.73
***** 11.004-3-10 *****				
11.004-3-10	570 Quinell Rd			ACCT 1- 43- 9.11
McDonald Noah M	270 Mfg housing		Brasher Falls School	BILL 799
Black Channtel E	Brasher Falls 402001	9,400		1,332.04
570 Quinell Rd	ACRES 5.10	52,000		
Brasher Falls, NY 13613	EAST-0399553 NRTH-1792986			
	DEED BOOK 2017 PG-17024			
	FULL MARKET VALUE	66,667		
TOTAL TAX ---				1,332.04**
				DATE #1 09/30/20
				AMT DUE 1,332.04
***** 35.046-2-7 *****				
35.046-2-7	39 Vice Rd			ACCT 1- 43- 9.11
McGill David A	210 1 Family Res		BAS STAR 41854	BILL 800
McGill Kristy M	Brasher Falls 402001	7,400	Brasher Falls School	24,150
39 Vice Rd	FRNT 466.00 DPTH 200.00	60,400		1,547.22
Brasher Falls, NY 13613	ACRES 2.10 BANK8888830			
	EAST-0388018 NRTH-1753563			
	DEED BOOK 2014 PG-17414			
	FULL MARKET VALUE	77,436		
TOTAL TAX ---				928.59**
				DATE #1 09/30/20
				AMT DUE 928.59
*****				



STATE OF NEW YORK  
 COUNTY - St Lawrence  
 SCHOOL - Brasher Falls  
 TOWN - Brasher  
 SWIS - 402000

2 0 2 0 S C H O O L T A X R O L L  
 T A X A B L E SECTION OF THE ROLL - 1  
 OWNERS NAME SEQUENCE  
 UNIFORM PERCENT OF VALUE IS 078.00

PAGE 235  
 VALUATION DATE-JUL 01, 2019  
 TAXABLE STATUS DATE-MAR 01, 2020

TAX MAP PARCEL NUMBER	PROPERTY LOCATION & CLASS	ASSESSMENT	EXEMPTION CODE-----	SCHOOL
CURRENT OWNERS NAME	SCHOOL DISTRICT	LAND	TAX DESCRIPTION	TAXABLE VALUE
CURRENT OWNERS ADDRESS	PARCEL SIZE/GRID COORD	TOTAL	SPECIAL DISTRICTS	TAX AMOUNT
***** 35.053-3-3 *****				
35.053-3-3	976 Sh 11C			ACCT 1- 59-12
McGrath Adam P	210 1 Family Res - WTRFNT		Brasher Falls School	109,700
McGrath Lauren E	Brasher Falls 402001	10,700		
976 State Highway 11C	145x308x142wfx308	109,700		
Brasher Falls, NY 13613	FRNT 142.00 DPTH 309.00			
	ACRES 1.00			
	EAST-0386695 NRTH-1751653			
	DEED BOOK 2014 PG-8649			
	FULL MARKET VALUE	140,641		
			TOTAL TAX ---	2,810.09**
			DATE #1	09/30/20
			AMT DUE	2,810.09
***** 35.053-3-8 *****				
	Off Sh 11C			ACCT 1- 59-12
35.053-3-8	311 Res vac land - WTRFNT		Brasher Falls School	5,100
McGrath Adam P	Brasher Falls 402001	5,100		
McGrath Lauren E	135'sw.fx90x138x100	5,100		
976 State Highway 11C	FRNT 135.00 DPTH 100.00			
Brasher Falls, NY 13613	ACRES 0.31			
	EAST-0386548 NRTH-1751780			
	DEED BOOK 2014 PG-8651			
	FULL MARKET VALUE	6,538		
			TOTAL TAX ---	130.64**
			DATE #1	09/30/20
			AMT DUE	130.64
***** 18.001-1-10 *****				
	1030 Maple Ridge Rd			ACCT 1- 21-10
18.001-1-10	312 Vac w/imprv - WTRFNT		Brasher Falls School	11,000
McGrath Carolyn F	Brasher Falls 402001	10,000		
5030 14 St W Lot H12	105x130x115x145	11,000		
Bradenton, FL 34207-2425	FRNT 105.00 DPTH 137.00			
	EAST-0390177 NRTH-1791353			
	DEED BOOK 2015 PG-11708			
	FULL MARKET VALUE	14,103		
			TOTAL TAX ---	281.78**
			DATE #1	09/30/20
			AMT DUE	281.78
***** 25.002-1-16 *****				
	762 Cr 53			ACCT 1- 62- 8
25.002-1-16	210 1 Family Res		Brasher Falls School	66,600
McGrath James T	Brasher Falls 402001	5,900		
Roach Trever L	FRNT 100.00 DPTH 150.00	66,600		
762 County Route 53	ACRES 0.34 BANK8888830			
Brasher Falls, NY 13613	EAST-0380206 NRTH-1768984			
	DEED BOOK 2020 PG-1902			
	FULL MARKET VALUE	85,385		
			TOTAL TAX ---	1,706.04**
			DATE #1	09/30/20
			AMT DUE	1,706.04
*****				

STATE OF NEW YORK  
 COUNTY - St Lawrence  
 SCHOOL - Brasher Falls  
 TOWN - Brasher  
 SWIS - 402000

2 0 2 0 S C H O O L T A X R O L L  
 T A X A B L E SECTION OF THE ROLL - 1  
 OWNERS NAME SEQUENCE  
 UNIFORM PERCENT OF VALUE IS 078.00

PAGE 236  
 VALUATION DATE-JUL 01, 2019  
 TAXABLE STATUS DATE-MAR 01, 2020

TAX MAP PARCEL NUMBER	PROPERTY LOCATION & CLASS	ASSESSMENT	EXEMPTION CODE-----	SCHOOL
CURRENT OWNERS NAME	SCHOOL DISTRICT	LAND	TAX DESCRIPTION	TAXABLE VALUE
CURRENT OWNERS ADDRESS	PARCEL SIZE/GRID COORD	TOTAL	SPECIAL DISTRICTS	TAX AMOUNT
*****				
18.002-1-47.1	228 Myers Rd 260 Seasonal res		Brasher Falls School	18.002-1-47.1 ACCT 1- 53- 6.6
McGrath Thomas	Brasher Falls 402001	10,500		BILL 805
1740 State Highway 420	Lot G	27,800		
Massena, NY 13662-3342	also 2009/3336 FRNT 685.00 DPTH ACRES 11.50 EAST-0397152 NRTH-1784481 DEED BOOK 2009 PG-3336 FULL MARKET VALUE	35,641		
TOTAL TAX ---				712.13**
				DATE #1 09/30/20
				AMT DUE 712.13
*****				
25.002-5-4.12	West Mahoney Rd 314 Rural vac<10		Brasher Falls School	25.002-5-4.12
McGrath Valarie	Brasher Falls 402001	9,400		BILL 806
Ashlaw Robert	Created 7/2011	9,400		240.79
PO Box 324	WCT survey 2/2007			
Brasher Falls, NY 13613-0324	6.52A(D) Lot #12 FRNT 136.00 DPTH ACRES 6.50 EAST-0379063 NRTH-1768054 DEED BOOK 2011 PG-9710 FULL MARKET VALUE	12,051		
TOTAL TAX ---				240.79**
				DATE #1 09/30/20
				AMT DUE 240.79
*****				
25.004-2-41	695 CR 53 210 1 Family Res		BAS STAR 41854 Brasher Falls School	25.004-2-41
McGrath Valarie	Brasher Falls 402001	7,000		BILL 807
Ashlaw Robert	parcel 14	166,200		24,150
PO Box 324	FRNT 300.00 DPTH			4,257.41
Brasher Falls, NY 13613-0324	ACRES 2.20 BANK8888111 EAST-0379413 NRTH-1767613 DEED BOOK 2009 PG-6842 FULL MARKET VALUE	213,077		
TOTAL TAX ---				3,638.78**
				DATE #1 09/30/20
				AMT DUE 3,638.78
*****				

STATE OF NEW YORK  
 COUNTY - St Lawrence  
 SCHOOL - Brasher Falls  
 TOWN - Brasher  
 SWIS - 402000

2 0 2 0 S C H O O L T A X R O L L  
 T A X A B L E SECTION OF THE ROLL - 1  
 OWNERS NAME SEQUENCE  
 UNIFORM PERCENT OF VALUE IS 078.00

PAGE 237  
 VALUATION DATE-JUL 01, 2019  
 TAXABLE STATUS DATE-MAR 01, 2020

TAX MAP PARCEL NUMBER	PROPERTY LOCATION & CLASS	ASSESSMENT	EXEMPTION CODE-----	SCHOOL
CURRENT OWNERS NAME	SCHOOL DISTRICT	LAND	TAX DESCRIPTION	TAXABLE VALUE
CURRENT OWNERS ADDRESS	PARCEL SIZE/GRID COORD	TOTAL	SPECIAL DISTRICTS	TAX AMOUNT
*****				
35.001-1-5.1	41,42 Assembly St/110 CR 53			35.001-1-5.1
McGreevy John	113 Cattle farm - WTRFNT		BAS STAR 41854	ACCT 1- 47- 7
McGreevy Betsy	Brasher Falls 402001	58,600	Brasher Falls School	BILL 808
PO Box 311	139ar 2015'Ft	155,900		24,150
Brasher Falls, NY 13613	FRNT 2015.00 DPTH			3,993.56
	ACRES 141.00			
	EAST-0385473 NRTH-1753866			
	DEED BOOK 842 PG-00263			
	FULL MARKET VALUE	199,872		
			TOTAL TAX ---	3,374.93**
			DATE #1	09/30/20
			AMT DUE	3,374.93
*****				
25.004-3-2	881 West Mahoney Rd			25.004-3-2
McGregor Debra J	210 1 Family Res		Brasher Falls School	BILL 809
McGregor Coleen A	Brasher Falls 402001	6,000		1,480.62
881 West Mahoney Rd	1.22a(d)	57,800		
Brasher Falls, NY 13613	FRNT 150.00 DPTH 330.00			
	ACRES 1.20			
	EAST-0375653 NRTH-1767090			
	DEED BOOK 2015 PG-15348			
	FULL MARKET VALUE	74,103		
			TOTAL TAX ---	1,480.62**
			DATE #1	09/30/20
			AMT DUE	1,480.62
*****				
27.030-1-6	53 McCuin Rd			27.030-1-6
McKercher Mary A	210 1 Family Res - WTRFNT		BAS STAR 41854	ACCT 1- 62-14
53 McCuin Rd	Brasher Falls 402001	7,600	Brasher Falls School	BILL 810
Brasher Falls, NY 13613	50x235x60x225	35,000		24,150
	FRNT 50.00 DPTH 230.00			896.57
	ACRES 0.25 BANK8888830			
	EAST-0412245 NRTH-1771953			
	DEED BOOK 2008 PG-18129			
	FULL MARKET VALUE	44,872		
			TOTAL TAX ---	277.94**
			DATE #1	09/30/20
			AMT DUE	277.94
*****				
35.035-3-8	West Cotter Rd			35.035-3-8
McLaughlin Aron K (LC)	314 Rural vac<10		Brasher Falls School	ACCT 1- 48-14
Saint Kenneth C (LC)	Brasher Falls 402001	2,900		BILL 811
167 West Cotter Rd	FRNT 150.00 DPTH 92.00	2,900		74.29
Brasher Falls, NY 13613	EAST-0405345 NRTH-1757544			
	DEED BOOK 2000 PG-23155			
	FULL MARKET VALUE	3,718		
			TOTAL TAX ---	74.29**
			DATE #1	09/30/20
			AMT DUE	74.29
*****				

STATE OF NEW YORK  
 COUNTY - St Lawrence  
 SCHOOL - Brasher Falls  
 TOWN - Brasher  
 SWIS - 402000

2 0 2 0 S C H O O L T A X R O L L  
 T A X A B L E SECTION OF THE ROLL - 1  
 OWNERS NAME SEQUENCE  
 UNIFORM PERCENT OF VALUE IS 078.00

PAGE 238  
 VALUATION DATE-JUL 01, 2019  
 TAXABLE STATUS DATE-MAR 01, 2020

TAX MAP PARCEL NUMBER	PROPERTY LOCATION & CLASS	ASSESSMENT	EXEMPTION CODE-----	SCHOOL
CURRENT OWNERS NAME	SCHOOL DISTRICT	LAND	TAX DESCRIPTION	TAXABLE VALUE
CURRENT OWNERS ADDRESS	PARCEL SIZE/GRID COORD	TOTAL	SPECIAL DISTRICTS	TAX AMOUNT
***** 35.035-3-9 *****				
	167 West Cotter Rd			ACCT 1- 48-13 BILL 812
35.035-3-9	260 Seasonal res - WTRFNT		BAS STAR 41854	22,800
McLaughlin Aron K (LC)	Brasher Falls 402001	7,300	Brasher Falls School	584.05
Saint Kenneth C (LC)	200x43x200's Wfx25 (D)	22,800		
167 West Cotter Rd	FRNT 200.00 DPTH 34.00			
Brasher Falls, NY 13613	EAST-0405266 NRTH-1757454			
	DEED BOOK 2000 PG-23156			
	FULL MARKET VALUE	29,231		
				TOTAL TAX --- 0.00**
***** 35.054-1-28 *****				
	12 George St			ACCT 1- 47-15 BILL 813
35.054-1-28	210 1 Family Res		Brasher Falls School	1,805.94
McLaughlin Bryan M	Brasher Falls 402001	6,700		
McLaughlin-Lantry Nora J	94x180x94x170	70,500		
C/O Bryan McLaughlin	FRNT 94.00 DPTH			
12 George St	ACRES 1.00			
Brasher Falls, NY 13613	EAST-0387634 NRTH-1751034			
	DEED BOOK 2005 PG-11329			
PRIOR OWNER ON 3/01/2020	FULL MARKET VALUE	90,385		
McLaughlin Bryan M				
				TOTAL TAX --- 1,805.94**
				DATE #1 09/30/20
				AMT DUE 1,805.94
***** 11.002-2-28.31 *****				
	400 North Rd			ACCT 1- 20- 1.3 BILL 814
11.002-2-28.31	260 Seasonal res - WTRFNT		Brasher Falls School	922.18
McLeod Harrison T.L.C.	Brasher Falls 402001	18,500		
PO Box 1422	FRNT 1240.00 DPTH	36,000		
Hogansburg, NY 13655	ACRES 6.30			
	EAST-0404818 NRTH-1802251			
	DEED BOOK 2018 PG-11688			
	FULL MARKET VALUE	46,154		
				TOTAL TAX --- 922.18**
				DATE #1 09/30/20
				AMT DUE 922.18
***** 36.001-4-4 *****				
	64 Burke-Delosh Rd			ACCT 1-23-4.21 BILL 815
36.001-4-4	260 Seasonal res - WTRFNT		Brasher Falls School	2,400.24
McNair Christopher	Brasher Falls 402001	14,500		
Osmanski Laura Jean	9.631a(d)	93,700		
518 Irisado Dr	FRNT 180.00 DPTH			
Brick, NJ 08723-5052	ACRES 10.60			
	EAST-0411796 NRTH-1754078			
	DEED BOOK 1023 PG-00894			
	FULL MARKET VALUE	120,128		
				TOTAL TAX --- 2,400.24**
				DATE #1 09/30/20
				AMT DUE 2,400.24
*****				

STATE OF NEW YORK  
 COUNTY - St Lawrence  
 SCHOOL - Brasher Falls  
 TOWN - Brasher  
 SWIS - 402000

2 0 2 0 S C H O O L T A X R O L L  
 T A X A B L E SECTION OF THE ROLL - 1  
 OWNERS NAME SEQUENCE  
 UNIFORM PERCENT OF VALUE IS 078.00

PAGE 239  
 VALUATION DATE-JUL 01, 2019  
 TAXABLE STATUS DATE-MAR 01, 2020

TAX MAP PARCEL NUMBER	PROPERTY LOCATION & CLASS	ASSESSMENT	EXEMPTION CODE-----	SCHOOL
CURRENT OWNERS NAME	SCHOOL DISTRICT	LAND	TAX DESCRIPTION	TAXABLE VALUE
CURRENT OWNERS ADDRESS	PARCEL SIZE/GRID COORD	TOTAL	SPECIAL DISTRICTS	TAX AMOUNT
***** 18.069-3-3 *****				
18.069-3-3	57 Hastings Falls Rd/prvt			ACCT 1- 5- 6
McQuat J. Robert	270 Mfg housing		Brasher Falls School	40,000
5500 Power Dam Dr	Brasher Falls 402001	10,000		
Long Sault, ON, Canada	Correction Deed 1066/992	40,000		
KOC 1P0	FRNT 115.00 DPTH			
	ACRES 0.40 BANK1111111			
	EAST-0387456 NRTH-1778614			
	DEED BOOK 2017 PG-1803			
	FULL MARKET VALUE	51,282		
TOTAL TAX ---				1,024.65**
				DATE #1 09/30/20
				AMT DUE 1,024.65
***** 26.004-1-14.22 *****				
26.004-1-14.22	930 Cr 50			ACCT 1- 48- 8
Meacham Arthur G (LU)	240 Rural res		ENH STAR 41834	48,300
% Dale Williams	Brasher Falls 402001	32,600	Brasher Falls School	48,300
129 Ohio Ave	49.4a, 49.41A, 30.31A (D)	48,300		
Medford, NY 11763	ACRES 127.00			
	EAST-0403409 NRTH-1764368			
	DEED BOOK 2017 PG-14917			
	FULL MARKET VALUE	61,923		
TOTAL TAX ---				0.00**
***** 27.003-2-42 *****				
27.003-2-42	Off McQuin Rd			ACCT 1- 48- 8
Meacham Bruce E	910 Priv forest		Brasher Falls School	2,000
Meacham Christine A	Brasher Falls 402001	2,000		
3 Oak Ter	5ar	2,000		
Milford, MA 01757-1329	ACRES 6.80			
	EAST-0410929 NRTH-1760098			
	DEED BOOK 2000 PG-16567			
	FULL MARKET VALUE	2,564		
TOTAL TAX ---				51.23**
				DATE #1 09/30/20
				AMT DUE 51.23
***** 36.001-1-14 *****				
36.001-1-14	171 East Cotter Rd			ACCT 1- 48- 7
Meacham Bruce E	322 Rural vac>10		Brasher Falls School	21,000
Meacham Christine A	Brasher Falls 402001	21,000		
3 Oak Ter	109.50d	21,000		
Milford, MA 01757-1329	ACRES 110.60			
	EAST-0412820 NRTH-1759744			
	DEED BOOK 2000 PG-16568			
	FULL MARKET VALUE	26,923		
TOTAL TAX ---				537.94**
				DATE #1 09/30/20
				AMT DUE 537.94
*****				

STATE OF NEW YORK  
 COUNTY - St Lawrence  
 SCHOOL - Brasher Falls  
 TOWN - Brasher  
 SWIS - 402000

2 0 2 0 S C H O O L T A X R O L L  
 T A X A B L E SECTION OF THE ROLL - 1  
 OWNERS NAME SEQUENCE  
 UNIFORM PERCENT OF VALUE IS 078.00

PAGE 240  
 VALUATION DATE-JUL 01, 2019  
 TAXABLE STATUS DATE-MAR 01, 2020

TAX MAP PARCEL NUMBER	PROPERTY LOCATION & CLASS	ASSESSMENT	EXEMPTION CODE-----	SCHOOL
CURRENT OWNERS NAME	SCHOOL DISTRICT	LAND	TAX DESCRIPTION	TAXABLE VALUE
CURRENT OWNERS ADDRESS	PARCEL SIZE/GRID COORD	TOTAL	SPECIAL DISTRICTS	TAX AMOUNT
*****				
35.027-1-6	Haggart Rd/prvt 314 Rural vac<10 - WTRFNT		Brasher Falls School	35.027-1-6 ACCT 1- 29- 7.2 BILL 820 3,000 76.85
Meacham Robert L (LU)	Brasher Falls 402001	3,000		
22 Talcott St	60'wf	3,000		
Massena, NY 13662	FRNT 60.00 DPTH 100.00 EAST-0404814 NRTH-1758003 DEED BOOK 2019 PG-1337 FULL MARKET VALUE	3,846		
TOTAL TAX ---				76.85**
				DATE #1 09/30/20
				AMT DUE 76.85
*****				
35.045-4-11	888 Sh 11C 210 1 Family Res		BAS STAR 41854	35.045-4-11 ACCT 1- 59-15 BILL 821 24,150 1,444.75
Meacham Todd W	Brasher Falls 402001	6,500	Brasher Falls School	56,400
PO Box 474	Sub Lot (5) Blk #1	56,400		
Brasher Falls, NY 13613	101x180(D) Smith Survey FRNT 101.00 DPTH 160.00 ACRES 0.37 BANK8888830 EAST-0385562 NRTH-1752128 DEED BOOK 2010 PG-18604 FULL MARKET VALUE	72,308		
TOTAL TAX ---				826.12**
				DATE #1 09/30/20
				AMT DUE 826.12
*****				
25.001-3-9	60 Hopson Rd 270 Mfg housing		BAS STAR 41854	25.001-3-9 ACCT 1- 45-13 BILL 822 24,150 1,836.68
Meeder Pamela (LU)	Brasher Falls 402001	35,900	Brasher Falls School	71,700
60 Hopson Rd	ACRES 111.50	71,700		
Brasher Falls, NY 13613	EAST-0371283 NRTH-1773142 DEED BOOK 2019 PG-13169 FULL MARKET VALUE	91,923		
TOTAL TAX ---				1,218.05**
				DATE #1 09/30/20
				AMT DUE 1,218.05
*****				
25.001-3-15.112	2334 Cr 38 311 Res vac land		Brasher Falls School	25.001-3-15.112 BILL 823 6,800 174.19
Mereau John J	Brasher Falls 402001	6,800		
DJ Realty	150x215x132x211	6,800		
116 River Dr	FRNT 150.00 DPTH			
Massena, NY 13662	ACRES 0.69 EAST-0368754 NRTH-1770831 DEED BOOK 1071 PG-243 FULL MARKET VALUE	8,718		
TOTAL TAX ---				174.19**
				DATE #1 09/30/20
				AMT DUE 174.19
*****				

STATE OF NEW YORK  
 COUNTY - St Lawrence  
 SCHOOL - Brasher Falls  
 TOWN - Brasher  
 SWIS - 402000

2 0 2 0 S C H O O L T A X R O L L  
 T A X A B L E SECTION OF THE ROLL - 1  
 OWNERS NAME SEQUENCE  
 UNIFORM PERCENT OF VALUE IS 078.00

PAGE 241  
 VALUATION DATE-JUL 01, 2019  
 TAXABLE STATUS DATE-MAR 01, 2020

TAX MAP PARCEL NUMBER	PROPERTY LOCATION & CLASS	ASSESSMENT	EXEMPTION CODE-----	SCHOOL
CURRENT OWNERS NAME	SCHOOL DISTRICT	LAND	TAX DESCRIPTION	TAXABLE VALUE
CURRENT OWNERS ADDRESS	PARCEL SIZE/GRID COORD	TOTAL	SPECIAL DISTRICTS	TAX AMOUNT
*****				
35.027-1-5	Haggart Rd/prvt 314 Rural vac<10 - WTRFNT		Brasher Falls School	35.027-1-5 ACCT 1- 56- 5 11,300
Mereau John J	Brasher Falls 402001	11,300		BILL 824 289.46
Mereau Susan M	150'wf	11,300		
116 River Dr	FRNT 150.00 DPTH 100.00			
Massena, NY 13662-3179	EAST-0404866 NRTH-1758091			
	DEED BOOK 2003 PG-14204			
	FULL MARKET VALUE	14,487		
TOTAL TAX ---				289.46**
				DATE #1 09/30/20
				AMT DUE 289.46
*****				
34.060-1-20	6 South St 210 1 Family Res		Brasher Falls School	34.060-1-20 ACCT 1- 35-15 88,700
Michaud Mark J	Brasher Falls 402001	5,500		BILL 825 2,272.15
Michaud Candy L	85x26x144x80x100	88,700		
6 South St	FRNT 85.00 DPTH 53.00			
Brasher Falls, NY 13613	ACRES 0.25 BANK8888220			
	EAST-0384055 NRTH-1749841			
	DEED BOOK 2017 PG-1418			
	FULL MARKET VALUE	113,718		
TOTAL TAX ---				2,272.15**
				DATE #1 09/30/20
				AMT DUE 2,272.15
*****				
25.004-3-7.22	Pike Rd 311 Res vac land		Brasher Falls School	25.004-3-7.22 6,000
Michaud Paula A	Brasher Falls 402001	6,000		BILL 826 153.70
LaShomb Gerald D	FRNT 200.00 DPTH 476.00	6,000		
1597A State Highway 420	ACRES 2.20			
Norfolk, NY 13667-3251	EAST-0373344 NRTH-1767522			
	DEED BOOK 2016 PG-5329			
	FULL MARKET VALUE	7,692		
TOTAL TAX ---				153.70**
				DATE #1 09/30/20
				AMT DUE 153.70
*****				
18.003-1-10.11	Cr 53 322 Rural vac>10 - WTRFNT		Brasher Falls School	18.003-1-10.11 ACCT 1- 28-13.1 39,500
Mighty Pine Development LLC	Brasher Falls 402001	39,500		BILL 827 1,011.84
PO Box 342	59ar 1310'Fr	39,500		
Brasher Falls, NY 13613	ACRES 40.10			
	EAST-0388873 NRTH-1782635			
PRIOR OWNER ON 3/01/2020	DEED BOOK 2020 PG-7732			
Grow Paul D	FULL MARKET VALUE	50,641		
TOTAL TAX ---				1,011.84**
				DATE #1 09/30/20
				AMT DUE 1,011.84
*****				

STATE OF NEW YORK  
 COUNTY - St Lawrence  
 SCHOOL - Brasher Falls  
 TOWN - Brasher  
 SWIS - 402000

2 0 2 0 S C H O O L T A X R O L L  
 T A X A B L E SECTION OF THE ROLL - 1  
 OWNERS NAME SEQUENCE  
 UNIFORM PERCENT OF VALUE IS 078.00

PAGE 242  
 VALUATION DATE-JUL 01, 2019  
 TAXABLE STATUS DATE-MAR 01, 2020

TAX MAP PARCEL NUMBER	PROPERTY LOCATION & CLASS	ASSESSMENT	EXEMPTION CODE-----	SCHOOL
CURRENT OWNERS NAME	SCHOOL DISTRICT	LAND	TAX DESCRIPTION	TAXABLE VALUE
CURRENT OWNERS ADDRESS	PARCEL SIZE/GRID COORD	TOTAL	SPECIAL DISTRICTS	TAX AMOUNT
*****				18.003-1-33 *****
18.003-1-33	Cr 53			BILL 828
Mighty Pine Development LLC	314 Rural vac<10 - WTRFNT		Brasher Falls School	463.65
PO Box 342	Brasher Falls 402001	18,100		
Brasher Falls, NY 13613	200x780x225wfx721	18,100		
	ACRES 3.40			
	EAST-0388633 NRTH-1781905			
PRIOR OWNER ON 3/01/2020	DEED BOOK 2020 PG-7732			
Grow Paul D	FULL MARKET VALUE	23,205		
TOTAL TAX ---				463.65**
				DATE #1 09/30/20
				AMT DUE 463.65
*****				19.003-1-4 *****
19.003-1-4	Lalonde Rd/abandoned			BILL 829
Mihalik Michael	314 Rural vac<10		Brasher Falls School	133.20
118 Candle Stick Ln	Brasher Falls 402001	5,200		
Henryville, PA 18332-7740	9.10d 325'fr	5,200		
	ACRES 8.10			
	EAST-0409541 NRTH-1782185			
	DEED BOOK 926 PG-00460			
	FULL MARKET VALUE	6,667		
TOTAL TAX ---				133.20**
				DATE #1 09/30/20
				AMT DUE 133.20
*****				11.002-2-17.1 *****
11.002-2-17.1	1431 Sh 37C			BILL 830
Miller Karmen E	210 1 Family Res - WTRFNT		Brasher Falls School	2,528.32
1431 State Highway 37C	Brasher Falls 402001	12,000		
Bombay, NY 12914-9740	Parcels combined 1/2016	98,700		
	350'WF			
	FRNT 350.00 DPTH 295.00			
	ACRES 2.40			
	EAST-0404833 NRTH-1800644			
	DEED BOOK 2015 PG-4784			
	FULL MARKET VALUE	126,538		
TOTAL TAX ---				2,528.32**
				DATE #1 09/30/20
				AMT DUE 2,528.32
*****				35.045-3-42 *****
35.045-3-42	22 St Regis St			BILL 831
Miller Ronny G	210 1 Family Res		BAS STAR 41854	24,150
Miller Cynthia L	Brasher Falls 402001	9,600	Brasher Falls School	2,305.46
22 St Regis St	FRNT 277.00 DPTH 390.00	90,000		
Brasher Falls, NY 13613	ACRES 1.30			
	EAST-0386571 NRTH-1751985			
	DEED BOOK 2004 PG-18080			
	FULL MARKET VALUE	115,385		
TOTAL TAX ---				1,686.83**
				DATE #1 09/30/20
				AMT DUE 1,686.83
*****				*****



STATE OF NEW YORK  
 COUNTY - St Lawrence  
 SCHOOL - Brasher Falls  
 TOWN - Brasher  
 SWIS - 402000

2 0 2 0 S C H O O L T A X R O L L  
 T A X A B L E SECTION OF THE ROLL - 1  
 OWNERS NAME SEQUENCE  
 UNIFORM PERCENT OF VALUE IS 078.00

PAGE 243  
 VALUATION DATE-JUL 01, 2019  
 TAXABLE STATUS DATE-MAR 01, 2020

TAX MAP PARCEL NUMBER	PROPERTY LOCATION & CLASS	ASSESSMENT	EXEMPTION CODE-----	SCHOOL
CURRENT OWNERS NAME	SCHOOL DISTRICT	LAND	TAX DESCRIPTION	TAXABLE VALUE
CURRENT OWNERS ADDRESS	PARCEL SIZE/GRID COORD	TOTAL	SPECIAL DISTRICTS	TAX AMOUNT
***** 18.060-1-16 *****				
18.060-1-16	84 Smith Rd			ACCT 1- 33-11 BILL 832
Mitchell Donald J	210 1 Family Res - WTRFNT		ENH STAR 41834	46,800
Mitchell Linda L	Brasher Falls 402001	8,700	Brasher Falls School	1,198.84
84 Smith Rd	130x275x120x270 Res/barn	46,800		
Brasher Falls, NY 13613	FRNT 130.00 DPTH 273.00			
	EAST-0407079 NRTH-1783453			
	DEED BOOK 994 PG-00628			
	FULL MARKET VALUE	60,000		
			TOTAL TAX ---	0.00**
***** 35.045-3-28 *****				
35.045-3-28	3 North St			ACCT 1- 24-15 BILL 833
Mitchell Edward	210 1 Family Res		Aged - Sch 41804	3,900
Mitchell Paulette	Brasher Falls 402001	6,300	ENH STAR 41834	15,600
PO Box 361	99x149x99x148	19,500	Brasher Falls School	399.61
Brasher Falls, NY 13613	FRNT 95.00 DPTH 148.00			
	ACRES 0.34			
	EAST-0386646 NRTH-1752614			
	DEED BOOK 2001 PG-16265			
	FULL MARKET VALUE	25,000		
			TOTAL TAX ---	0.00**
***** 19.045-1-1 *****				
19.045-1-1	189 Smith Rd			ACCT 1- 49- 8.1 BILL 834
Mitchell Edward J & Etal	210 1 Family Res		Brasher Falls School	450.84
PO Box 361	Brasher Falls 402001	6,700		
Brasher Falls, NY 13613	ACRES 1.00	17,600		
	EAST-0408731 NRTH-1785514			
	DEED BOOK 2000 PG-3196			
	FULL MARKET VALUE	22,564		
			TOTAL TAX ---	450.84**
***** 18.060-1-6 *****				
18.060-1-6	25 Smith Rd			ACCT 1- 49- 7 BILL 835
Mitchell Ernest	210 1 Family Res		Brasher Falls School	166.51
Mitchell Shirley	Brasher Falls 402001	6,000		
1083 County Route 50	100x360x120x292	6,500		
Brasher Falls, NY 13613	FRNT 120.00 DPTH 275.00			
	EAST-0405951 NRTH-1782881			
	DEED BOOK 997 PG-00209			
	FULL MARKET VALUE	8,333		
			TOTAL TAX ---	166.51**
			DATE #1	09/30/20
			AMT DUE	166.51
*****				

STATE OF NEW YORK  
 COUNTY - St Lawrence  
 SCHOOL - Brasher Falls  
 TOWN - Brasher  
 SWIS - 402000

2 0 2 0 S C H O O L T A X R O L L  
 T A X A B L E SECTION OF THE ROLL - 1  
 OWNERS NAME SEQUENCE  
 UNIFORM PERCENT OF VALUE IS 078.00

PAGE 244  
 VALUATION DATE-JUL 01, 2019  
 TAXABLE STATUS DATE-MAR 01, 2020

TAX MAP PARCEL NUMBER	PROPERTY LOCATION & CLASS	ASSESSMENT	EXEMPTION CODE-----	SCHOOL
CURRENT OWNERS NAME	SCHOOL DISTRICT	LAND	TAX DESCRIPTION	TAXABLE VALUE
CURRENT OWNERS ADDRESS	PARCEL SIZE/GRID COORD	TOTAL	SPECIAL DISTRICTS	TAX AMOUNT
*****				
19.045-1-2	195 Smith Rd			19.045-1-2 *****
Mitchell Floyd	270 Mfg housing		Brasher Falls School	ACCT 1- 49- 8.2 BILL 836
80 County Route 53	Brasher Falls 402001	2,800		11,000 281.78
Brasher Falls, NY 13613	FRNT 200.00 DPTH 80.00	11,000		
	EAST-0408741 NRTH-1785394			
	DEED BOOK 2011 PG-4750			
	FULL MARKET VALUE	14,103		
TOTAL TAX ---				281.78**
				DATE #1 09/30/20
				AMT DUE 281.78
*****				
35.045-1-2.2	80 Cr 53			35.045-1-2.2 *****
Mitchell Floyd H	210 1 Family Res		BAS STAR 41854	ACCT 1- 26- 3.2 BILL 837
Mitchell Cheryl N	Brasher Falls 402001	6,400	Brasher Falls School	24,150
80 County Route 53	Lot (4) Blk (10)	50,500		1,293.62
Brasher Falls, NY 13613	73x270x55x275			
	FRNT 73.00 DPTH 270.00			
	EAST-0384619 NRTH-1753406			
	DEED BOOK 1011 PG-37			
	FULL MARKET VALUE	64,744		
TOTAL TAX ---				674.99**
				DATE #1 09/30/20
				AMT DUE 674.99
*****				
18.060-1-21	1 Quinell Rd			18.060-1-21 *****
Mitchell Howard	270 Mfg housing - WTRFNT		Brasher Falls School	ACCT 1- 29- 5 BILL 838
Mitchell Madeleine	Brasher Falls 402001	13,600		14,600 374.00
84 Smith Rd	Trailer/garage	14,600		
Brasher Falls, NY 13613	FRNT 160.00 DPTH			
	ACRES 5.10			
	EAST-0405852 NRTH-1783363			
PRIOR OWNER ON 3/01/2020	DEED BOOK 00965 PG-00852			
Mitchell Howard	FULL MARKET VALUE	18,718		
TOTAL TAX ---				374.00**
				DATE #1 09/30/20
				AMT DUE 374.00
*****				
26.004-1-8.11	1083 Cr 50			26.004-1-8.11 *****
Mitchell Susan D	210 1 Family Res		BAS STAR 41854	ACCT 1- 23- 7.1 BILL 839
1083 County Route 50	Brasher Falls 402001	5,600	Brasher Falls School	24,150
Brasher Falls, NY 13613	Plot revised 7/2015	65,500		1,677.86
	Strack survey 8/1999			
	0.85A(D) 127x198x142x64x2			
	FRNT 127.00 DPTH 228.00			
	EAST-0407580 NRTH-1766243			
	DEED BOOK 2000 PG-9017			
	FULL MARKET VALUE	83,974		
TOTAL TAX ---				1,059.23**
				DATE #1 09/30/20
				AMT DUE 1,059.23
*****				



STATE OF NEW YORK  
 COUNTY - St Lawrence  
 SCHOOL - Brasher Falls  
 TOWN - Brasher  
 SWIS - 402000

2 0 2 0 S C H O O L T A X R O L L  
 T A X A B L E SECTION OF THE ROLL - 1  
 OWNERS NAME SEQUENCE  
 UNIFORM PERCENT OF VALUE IS 078.00

PAGE 245  
 VALUATION DATE-JUL 01, 2019  
 TAXABLE STATUS DATE-MAR 01, 2020

TAX MAP PARCEL NUMBER	PROPERTY LOCATION & CLASS	ASSESSMENT	EXEMPTION CODE-----	SCHOOL
CURRENT OWNERS NAME	SCHOOL DISTRICT	LAND	TAX DESCRIPTION	TAXABLE VALUE
CURRENT OWNERS ADDRESS	PARCEL SIZE/GRID COORD	TOTAL	SPECIAL DISTRICTS	TAX AMOUNT
***** 36.001-4-10 *****				
36.001-4-10	East Cotter Rd			BILL 840
Mizanoglu Mehmet	260 Seasonal res - WTRFNT		Brasher Falls School	25,600 655.77
19 Meadow Ln	Brasher Falls 402001	15,600		
Southwick, MA 01077	11.01a(d)	25,600		
	FRNT 540.00 DPTH			
	ACRES 11.00			
	EAST-0411351 NRTH-1756785			
	DEED BOOK 1024 PG-00753			
	FULL MARKET VALUE	32,821		
			TOTAL TAX ---	655.77**
			DATE #1	09/30/20
			AMT DUE	655.77
***** 25.004-2-14.1 *****				
25.004-2-14.1	431 Cr 53			ACCT 1- 2-10.1 BILL 841
Moller Helen	210 1 Family Res		BAS STAR 41854	24,150
431 County Route 53	Brasher Falls 402001	6,800	Brasher Falls School	46,900 1,201.40
Brasher Falls, NY 13613-2201	Also See 1047/593	46,900		
	FRNT 277.00 DPTH			
	ACRES 1.10			
	EAST-0380179 NRTH-1761200			
	DEED BOOK 2010 PG-13853			
	FULL MARKET VALUE	60,128		
			TOTAL TAX ---	582.77**
			DATE #1	09/30/20
			AMT DUE	582.77
***** 18.060-1-5 *****				
18.060-1-5	Smith Rd			ACCT 1- 21- 8 BILL 842
Monje & etal Hope	311 Res vac land - WTRFNT		Brasher Falls School	3,500 89.66
113 Prospect St	Brasher Falls 402001	3,500		
Newark, NY 14513	FRNT 175.00 DPTH	3,500		
	ACRES 2.20			
	EAST-0405730 NRTH-1782909			
	DEED BOOK 2014 PG-11879			
	FULL MARKET VALUE	4,487		
			TOTAL TAX ---	89.66**
			DATE #1	09/30/20
			AMT DUE	89.66
***** 35.053-4-34 *****				
35.053-4-34	1 Church Street South			ACCT 1- 73-14 BILL 843
Monroe Scott J	220 2 Family Res		BAS STAR 41854	24,150
1 Church St S	Brasher Falls 402001	6,500	Brasher Falls School	59,500 1,524.16
Brasher Falls, NY 13613-0432	2 Apartments	59,500		
	FRNT 132.00 DPTH 130.00			
	BANK8888869			
	EAST-0385651 NRTH-1751439			
	DEED BOOK 2014 PG-2354			
	FULL MARKET VALUE	76,282		
			TOTAL TAX ---	905.53**
			DATE #1	09/30/20
			AMT DUE	905.53

\*\*\*\*\*



STATE OF NEW YORK  
 COUNTY - St Lawrence  
 SCHOOL - Brasher Falls  
 TOWN - Brasher  
 SWIS - 402000

2 0 2 0 S C H O O L T A X R O L L  
 T A X A B L E SECTION OF THE ROLL - 1  
 OWNERS NAME SEQUENCE  
 UNIFORM PERCENT OF VALUE IS 078.00

PAGE 246  
 VALUATION DATE-JUL 01, 2019  
 TAXABLE STATUS DATE-MAR 01, 2020

TAX MAP PARCEL NUMBER	PROPERTY LOCATION & CLASS	ASSESSMENT	EXEMPTION CODE-----	SCHOOL
CURRENT OWNERS NAME	SCHOOL DISTRICT	LAND	TAX DESCRIPTION	TAXABLE VALUE
CURRENT OWNERS ADDRESS	PARCEL SIZE/GRID COORD	TOTAL	SPECIAL DISTRICTS	TAX AMOUNT
***** 35.053-4-7 *****				
35.053-4-7	7 Church Street South			ACCT 1- 52-10 BILL 844
Monsour Mary Jane	220 2 Family Res		Brasher Falls School	46,400 1,188.59
171 Robineau Rd	Brasher Falls 402001	6,400		
Syracuse, NY 13207	FRNT 99.00 DPTH 154.00	46,400		
	EAST-0385680 NRTH-1751326			
	DEED BOOK 1005 PG-00332			
	FULL MARKET VALUE	59,487		
TOTAL TAX ---				1,188.59**
				DATE #1 09/30/20
				AMT DUE 1,188.59
***** 11.002-2-32.1 *****				
11.002-2-32.1	306 North Rd			ACCT 1- 20- 3.1 BILL 845
Montroy Dean (Etal)	260 Seasonal res - WTRFNT		Brasher Falls School	82,500 2,113.33
Montroy Scott	Brasher Falls 402001	15,800		
% David Lawless	FRNT 460.00 DPTH	82,500		
3657 S Townline Rd #6	ACRES 11.80			
Palmyra, NY 14522	EAST-0403808 NRTH-1801058			
	DEED BOOK 2008 PG-8536			
	FULL MARKET VALUE	105,769		
TOTAL TAX ---				2,113.33**
				DATE #1 09/30/20
				AMT DUE 2,113.33
***** 11.002-2-5 *****				
11.002-2-5	Off Sh 37C			ACCT 1- 30- 1 BILL 846
Montroy Teddy C	314 Rural vac<10 - WTRFNT		Brasher Falls School	3,000 76.85
Montroy Lori A	Brasher Falls 402001	3,000		
1585 State Highway 37C	FRNT 100.00 DPTH 100.00	3,000		
Bombay, NY 12914	ACRES 0.25 BANK8888830			
	EAST-0407139 NRTH-1803838			
	DEED BOOK 2012 PG-11855			
	FULL MARKET VALUE	3,846		
TOTAL TAX ---				76.85**
				DATE #1 09/30/20
				AMT DUE 76.85
***** 11.002-2-6 *****				
11.002-2-6	1585 Sh 37C			ACCT 1- 59-14 BILL 847
Montroy Teddy C	210 1 Family Res - WTRFNT		Brasher Falls School	123,000 3,150.79
Montroy Lori A	Brasher Falls 402001	24,800		
1585 State Highway 37C	ACRES 7.40 BANK8888830	123,000		
Bombay, NY 12914	EAST-0407255 NRTH-1803505			
	DEED BOOK 2012 PG-11855			
	FULL MARKET VALUE	157,692		
TOTAL TAX ---				3,150.79**
				DATE #1 09/30/20
				AMT DUE 3,150.79
*****				

STATE OF NEW YORK  
 COUNTY - St Lawrence  
 SCHOOL - Brasher Falls  
 TOWN - Brasher  
 SWIS - 402000

2 0 2 0 S C H O O L T A X R O L L  
 T A X A B L E SECTION OF THE ROLL - 1  
 OWNERS NAME SEQUENCE  
 UNIFORM PERCENT OF VALUE IS 078.00

PAGE 247  
 VALUATION DATE-JUL 01, 2019  
 TAXABLE STATUS DATE-MAR 01, 2020

TAX MAP PARCEL NUMBER	PROPERTY LOCATION & CLASS	ASSESSMENT	EXEMPTION CODE-----	SCHOOL
CURRENT OWNERS NAME	SCHOOL DISTRICT	LAND	TAX DESCRIPTION	TAXABLE VALUE
CURRENT OWNERS ADDRESS	PARCEL SIZE/GRID COORD	TOTAL	SPECIAL DISTRICTS	TAX AMOUNT
***** 35.045-3-22 *****				
35.045-3-22	929 Sh 11C			ACCT 1- 50- 5
Moody Beverly	411 Apartment - WTRFNT		Brasher Falls School	60,800
PO Box 367	Brasher Falls 402001	7,200		
Brasher Falls, NY 13613	118x20x30x37x70x180x119	60,800		
	FRNT 118.00 DPTH			
	ACRES 0.50			
	EAST-0386221 NRTH-1752516			
	DEED BOOK 864 PG-00526			
	FULL MARKET VALUE	77,949		
TOTAL TAX ---				1,557.46**
				DATE #1 09/30/20
				AMT DUE 1,557.46
***** 35.001-2-44 *****				
35.001-2-44	120 Vice Rd			ACCT 1- 48- 5
Moody Dennis J	323 Vacant rural		Brasher Falls School	5,200
10 North St	Brasher Falls 402001	5,200		
Brasher Falls, NY 13613	5ar	5,200		
	ACRES 5.30			
	EAST-0388956 NRTH-1756469			
	DEED BOOK 2019 PG-15049			
	FULL MARKET VALUE	6,667		
TOTAL TAX ---				133.20**
				DATE #1 09/30/20
				AMT DUE 133.20
***** 35.045-3-2 *****				
35.045-3-2	10 North St			ACCT 1- 26- 8
Moody Dennis J	210 1 Family Res		Brasher Falls School	12,000
10 North St	Brasher Falls 402001	7,200		
Brasher Falls, NY 13613	104x146x7x123x110x270	12,000		
	FRNT 104.00 DPTH 270.00			
	EAST-0386845 NRTH-1752839			
	DEED BOOK 2019 PG-11459			
	FULL MARKET VALUE	15,385		
TOTAL TAX ---				307.39**
				DATE #1 09/30/20
				AMT DUE 307.39
***** 35.045-3-1.2 *****				
35.045-3-1.2	14 North St			BILL 851
Moody Jacqueline M	210 1 Family Res		Brasher Falls School	49,600
14 North St	Brasher Falls 402001	7,200		
Brasher Falls, NY 13613	Plot revised 1/2016	49,600		
	Wilhelm survey 10/1992			
	102x286x109x123x7x146(D)			
	FRNT 102.00 DPTH 286.00			
	ACRES 0.67			
	EAST-0386833 NRTH-1752941			
	DEED BOOK 2017 PG-526			
	FULL MARKET VALUE	63,590		
TOTAL TAX ---				1,270.56**
				DATE #1 09/30/20
				AMT DUE 1,270.56

\*\*\*\*\*



STATE OF NEW YORK  
COUNTY - St Lawrence  
SCHOOL - Brasher Falls  
TOWN - Brasher  
SWIS - 402000

2 0 2 0 S C H O O L T A X R O L L  
T A X A B L E SECTION OF THE ROLL - 1  
OWNERS NAME SEQUENCE  
UNIFORM PERCENT OF VALUE IS 078.00

PAGE 248  
VALUATION DATE-JUL 01, 2019  
TAXABLE STATUS DATE-MAR 01, 2020

TAX MAP PARCEL NUMBER	PROPERTY LOCATION & CLASS	ASSESSMENT	EXEMPTION CODE-----	SCHOOL
CURRENT OWNERS NAME	SCHOOL DISTRICT	LAND	TAX DESCRIPTION	TAXABLE VALUE
CURRENT OWNERS ADDRESS	PARCEL SIZE/GRID COORD	TOTAL	SPECIAL DISTRICTS	TAX AMOUNT
***** 18.004-2-12 *****				
18.004-2-12	Off Cr 55 322 Rural vac>10 - WTRFNT		Brasher Falls School	18,000
Moore David	Brasher Falls 402001	18,000		
Rollins-Moore Rebecca	ACRES 13.00	18,000		
7 Koenig Ct	EAST-0407144 NRTH-1781526			
Auburn, NY 13021	DEED BOOK 2018 PG-11166			
	FULL MARKET VALUE	23,077		
TOTAL TAX ---				461.09**
			DATE #1	09/30/20
			AMT DUE	461.09
***** 18.004-2-35 *****				
18.004-2-35	Off Cr 55 314 Rural vac<10 - WTRFNT		Brasher Falls School	15,000
Moore David R	Brasher Falls 402001	15,000		
Rollins-Moore Rebecca A	9.8A(D) Strack survey	15,000		
7 Koenig Ct	302'WFx1516x288x1444			
Auburn, NY 13021	ACRES 9.80			
	EAST-0408269 NRTH-1780009			
	DEED BOOK 2017 PG-13234			
	FULL MARKET VALUE	19,231		
TOTAL TAX ---				384.24**
			DATE #1	09/30/20
			AMT DUE	384.24
***** 11.004-1-18.14 *****				
11.004-1-18.14	1334 Sh 37C 270 Mfg housing		Brasher Falls School	37,000
Moreau Ronald G	Brasher Falls 402001	7,600		
1334 State Highway 37C	220x450	37,000		
Bombay, NY 12914	ACRES 2.30			
	EAST-0403701 NRTH-1798242			
	DEED BOOK 2004 PG-19264			
	FULL MARKET VALUE	47,436		
TOTAL TAX ---				947.80**
			DATE #1	09/30/20
			AMT DUE	947.80
***** 11.004-1-18.13 *****				
11.004-1-18.13	Sh 37C 312 Vac w/imprv		Brasher Falls School	5,000
Moreau Ronald G.	Brasher Falls 402001	4,500		
1334 State Highway 37C	221x430	5,000		
Bombay, NY 12914	ACRES 2.30			
	EAST-0403825 NRTH-1798409			
	DEED BOOK 2004 PG-19263			
	FULL MARKET VALUE	6,410		
TOTAL TAX ---				128.08**
			DATE #1	09/30/20
			AMT DUE	128.08

\*\*\*\*\*

STATE OF NEW YORK  
COUNTY - St Lawrence  
SCHOOL - Brasher Falls  
TOWN - Brasher  
SWIS - 402000

2 0 2 0 S C H O O L T A X R O L L  
T A X A B L E SECTION OF THE ROLL - 1  
OWNERS NAME SEQUENCE  
UNIFORM PERCENT OF VALUE IS 078.00

PAGE 249  
VALUATION DATE-JUL 01, 2019  
TAXABLE STATUS DATE-MAR 01, 2020

TAX MAP PARCEL NUMBER	PROPERTY LOCATION & CLASS	ASSESSMENT	EXEMPTION CODE-----	SCHOOL
CURRENT OWNERS NAME	SCHOOL DISTRICT	LAND	TAX DESCRIPTION	TAXABLE VALUE
CURRENT OWNERS ADDRESS	PARCEL SIZE/GRID COORD	TOTAL	SPECIAL DISTRICTS	TAX AMOUNT
***** 34.002-2-11 *****				
135 Cr 53				ACCT 1- 54- 7 BILL 856
34.002-2-11	240 Rural res		BAS STAR 41854	24,150
Morgan Timothy B	Brasher Falls 402001	36,000	Brasher Falls School	144,600
PO Box 83	129.20ar	144,600		
Brasher Falls, NY 13613-0083	ACRES 129.20			
	EAST-0381875 NRTH-1755476			
	DEED BOOK 2005 PG-3066			
	FULL MARKET VALUE	185,385		
			TOTAL TAX ---	3,085.47**
			DATE #1	09/30/20
			AMT DUE	3,085.47
***** 34.002-2-13 *****				
CR 53				BILL 857
34.002-2-13	314 Rural vac<10		Brasher Falls School	5,200
Morgan Timothy B	Brasher Falls 402001	5,200		
PO Box 83	FRNT 160.00 DPTH 2544.00	5,200		
Brasher Falls, NY 13613-0083	ACRES 8.60			
	EAST-0382608 NRTH-1754301			
	DEED BOOK 2010 PG-14151			
	FULL MARKET VALUE	6,667		
			TOTAL TAX ---	133.20**
			DATE #1	09/30/20
			AMT DUE	133.20
***** 18.001-2-22 *****				
1644 Cr 53				ACCT 1- 69- 9.2 BILL 858
18.001-2-22	270 Mfg housing		Brasher Falls School	40,000
Morrill Ronald Jr	Brasher Falls 402001	7,300		
Morrill Sarah	2ar	40,000		
PO Box 392	ACRES 1.90			
Winthrop, NY 13697	EAST-0392537 NRTH-1787721			
	DEED BOOK 2019 PG-12297			
PRIOR OWNER ON 3/01/2020	FULL MARKET VALUE	51,282		
Morrill Ronald Jr				
			TOTAL TAX ---	1,024.65**
			DATE #1	09/30/20
			AMT DUE	1,024.65
***** 17.004-1-48 *****				
Cr 53				ACCT 1-46-9.5 BILL 859
17.004-1-48	322 Rural vac>10		Brasher Falls School	15,400
Morris Wesley M Jr	Brasher Falls 402001	15,400		
65 County Road 518	645'fr	15,400		
Princeton, NJ 08540-8622	ACRES 51.00			
	EAST-0381798 NRTH-1776803			
	DEED BOOK 1005 PG-00568			
	FULL MARKET VALUE	19,744		
			TOTAL TAX ---	394.49**
			DATE #1	09/30/20
			AMT DUE	394.49

\*\*\*\*\*

STATE OF NEW YORK  
 COUNTY - St Lawrence  
 SCHOOL - Brasher Falls  
 TOWN - Brasher  
 SWIS - 402000

2 0 2 0 S C H O O L T A X R O L L  
 T A X A B L E SECTION OF THE ROLL - 1  
 OWNERS NAME SEQUENCE  
 UNIFORM PERCENT OF VALUE IS 078.00

PAGE 250  
 VALUATION DATE-JUL 01, 2019  
 TAXABLE STATUS DATE-MAR 01, 2020

TAX MAP PARCEL NUMBER	PROPERTY LOCATION & CLASS	ASSESSMENT	EXEMPTION CODE-----	SCHOOL
CURRENT OWNERS NAME	SCHOOL DISTRICT	LAND	TAX DESCRIPTION	TAXABLE VALUE
CURRENT OWNERS ADDRESS	PARCEL SIZE/GRID COORD	TOTAL	SPECIAL DISTRICTS	TAX AMOUNT
*****				
35.002-5-12	Off Murray Rd			35.002-5-12 *****
Mossow Brent	314 Rural vac<10 - WTRFNT		Brasher Falls School	7,300
Mossow Kellie	Brasher Falls 402001	7,300		
183 McKinley Rd	Created 3/2016	7,300		
Massena, NY 13662	Hughes Land Survey 2/2016			
	Lot 10 5.80A * S/I/D/F			
	FRNT 485.00 DPTH			
	ACRES 5.80			
	EAST-0404765 NRTH-1759766			
	DEED BOOK 2019 PG-13926			
	FULL MARKET VALUE	9,359		
TOTAL TAX ---				187.00**
				DATE #1 09/30/20
				AMT DUE 187.00
*****				
25.004-3-4.12	875 West Mahoney Rd			25.004-3-4.12 *****
Moulton Christine E	312 Vac w/imprv		Brasher Falls School	16,500
Moulton James H	Brasher Falls 402001	1,000		
877 West Mahoney Rd	Created 4/2017	16,500		
Brasher Falls, NY 13613	Strack survey 1/1991			
	0.82A(D) 100x355(D)			
	FRNT 100.00 DPTH 330.00			
	EAST-0375336 NRTH-1767047			
	DEED BOOK 2017 PG-3958			
	FULL MARKET VALUE	21,154		
TOTAL TAX ---				422.67**
				DATE #1 09/30/20
				AMT DUE 422.67
*****				
34.068-4-7.3	768 SH 11C			34.068-4-7.3 *****
Moulton Jennifer M	210 1 Family Res - WTRFNT		Brasher Falls School	59,600
768 State Highway 11C	Brasher Falls 402001	13,600		
Brasher Falls, NY 13613	FRNT 278.00 DPTH	59,600		
	ACRES 3.40			
	EAST-0384022 NRTH-1749596			
PRIOR OWNER ON 3/01/2020	DEED BOOK 2020 PG-3520			
Moulton Richard G	FULL MARKET VALUE	76,410		
TOTAL TAX ---				1,526.72**
				DATE #1 09/30/20
				AMT DUE 1,526.72
*****				

STATE OF NEW YORK  
 COUNTY - St Lawrence  
 SCHOOL - Brasher Falls  
 TOWN - Brasher  
 SWIS - 402000

2 0 2 0 S C H O O L T A X R O L L  
 T A X A B L E SECTION OF THE ROLL - 1  
 OWNERS NAME SEQUENCE  
 UNIFORM PERCENT OF VALUE IS 078.00

PAGE 251  
 VALUATION DATE-JUL 01, 2019  
 TAXABLE STATUS DATE-MAR 01, 2020

TAX MAP PARCEL NUMBER	PROPERTY LOCATION & CLASS	ASSESSMENT	EXEMPTION CODE-----	SCHOOL
CURRENT OWNERS NAME	SCHOOL DISTRICT	LAND	TAX DESCRIPTION	TAXABLE VALUE
CURRENT OWNERS ADDRESS	PARCEL SIZE/GRID COORD	TOTAL	SPECIAL DISTRICTS	TAX AMOUNT
***** 34.068-4-8.1 *****				
34.068-4-8.1	Sh 11C			ACCT 1- 29-11
Moulton Jennifer M	311 Res vac land		Brasher Falls School	100
768 State Highway 11C	Brasher Falls 402001	100		BILL 863
Brasher Falls, NY 13613	FRNT 22.00 DPTH 109.00	100		2.56
	EAST-0383835 NRTH-1749799			
	DEED BOOK 2020 PG-3520			
PRIOR OWNER ON 3/01/2020	FULL MARKET VALUE	128		
Moulton Richard G				
TOTAL TAX ---				2.56**
			DATE #1	09/30/20
			AMT DUE	2.56
***** 34.068-4-7.2 *****				
	Off SH 11C			ACCT 1- 29-11
34.068-4-7.2	311 Res vac land		Brasher Falls School	100
Moulton Richard G	Brasher Falls 402001	100		BILL 864
Moulton Sheryl L	FRNT 113.00 DPTH 31.00	100		2.56
PO Box 370	EAST-0383880 NRTH-1749670			
Winthrop, NY 13697	DEED BOOK 2020 PG-883			
	FULL MARKET VALUE	128		
TOTAL TAX ---				2.56**
			DATE #1	09/30/20
			AMT DUE	2.56
***** 34.068-4-8.2 *****				
	766 SH 11C			ACCT 1- 38- 7
34.068-4-8.2	484 1 use sm bld		Brasher Falls School	56,300
Moulton Richard G	Brasher Falls 402001	7,300		BILL 865
Moulton Sheryl L	FRNT 111.00 DPTH 133.00	56,300		1,442.19
PO Box 370	EAST-0383820 NRTH-1749725			
Winthrop, NY 13697	DEED BOOK 2020 PG-883			
	FULL MARKET VALUE	72,179		
TOTAL TAX ---				1,442.19**
			DATE #1	09/30/20
			AMT DUE	1,442.19
***** 19.003-1-15 *****				
	Keenan Rd			ACCT 1- 38- 7
19.003-1-15	323 Vacant rural		Brasher Falls School	22,600
Mueller Ken	Brasher Falls 402001	22,600		BILL 866
323 Poplar Rd	WCT survey	22,600		578.93
Warminster, PA 18974	Alan Hughes 4/2014			
	51.83A(D) 498/367			
	FRNT 1654.00 DPTH			
	ACRES 51.30			
	EAST-0412647 NRTH-1776587			
	DEED BOOK 2017 PG-5856			
	FULL MARKET VALUE	28,974		
TOTAL TAX ---				578.93**
			DATE #1	09/30/20
			AMT DUE	578.93
*****				

STATE OF NEW YORK  
 COUNTY - St Lawrence  
 SCHOOL - Brasher Falls  
 TOWN - Brasher  
 SWIS - 402000

2 0 2 0 S C H O O L T A X R O L L  
 T A X A B L E SECTION OF THE ROLL - 1  
 OWNERS NAME SEQUENCE  
 UNIFORM PERCENT OF VALUE IS 078.00

PAGE 252  
 VALUATION DATE-JUL 01, 2019  
 TAXABLE STATUS DATE-MAR 01, 2020

TAX MAP PARCEL NUMBER	PROPERTY LOCATION & CLASS	ASSESSMENT	EXEMPTION CODE-----	SCHOOL
CURRENT OWNERS NAME	SCHOOL DISTRICT	LAND	TAX DESCRIPTION	TAXABLE VALUE
CURRENT OWNERS ADDRESS	PARCEL SIZE/GRID COORD	TOTAL	SPECIAL DISTRICTS	TAX AMOUNT
***** 27.003-2-20 *****				
27.003-2-20	Cr 55			ACCT 1- 45-11
Mujisce Michael	322 Rural vac>10		Brasher Falls School	5,400
Mujisce Stacey	Brasher Falls 402001	5,400		
17 Bellows Pond Rd	ACRES 6.50	5,400		
Hampton Bays, NY 11946	EAST-0408692 NRTH-1760677			
	DEED BOOK 1020 PG-00993			
	FULL MARKET VALUE	6,923		
			TOTAL TAX ---	138.33**
				DATE #1 09/30/20
				AMT DUE 138.33
***** 26.004-1-10.11 *****				
26.004-1-10.11	1025 Cr 50			ACCT 1- 36- 3
Mulvana Sally	210 1 Family Res - WTRFNT		Brasher Falls School	38,800
22 Patriot Ln	Brasher Falls 402001	6,800		
Malone, NY 12953	Split 1/2016	38,800		
	Seeger survey 10/2015			
	1.70A(D) 347x428x550			
	FRNT 327.00 DPTH 200.00			
	ACRES 1.50			
	EAST-0406803 NRTH-1765004			
	DEED BOOK 2019 PG-6377			
	FULL MARKET VALUE	49,744		
			TOTAL TAX ---	993.91**
				DATE #1 09/30/20
				AMT DUE 993.91
***** 26.004-1-16.2 *****				
26.004-1-16.2	45 Murray Rd			ACCT 1- 51- 2
Mulvana Sally	210 1 Family Res		Brasher Falls School	59,000
22 Patriot Ln	Brasher Falls 402001	9,000		
Malone, NY 12953	FRNT 650.00 DPTH	59,000		
	ACRES 8.40			
	EAST-0400541 NRTH-1762788			
	DEED BOOK 2019 PG-6381			
	FULL MARKET VALUE	75,641		
			TOTAL TAX ---	1,511.35**
				DATE #1 09/30/20
				AMT DUE 1,511.35
***** 35.045-3-33 *****				
35.045-3-33	11 Cr 50			ACCT 1- 51- 2
Mulvana Sally	210 1 Family Res		Brasher Falls School	27,800
22 Patriot Ln	Brasher Falls 402001	7,800		
Malone, NY 12953	FRNT 124.00 DPTH 330.00	27,800		
	EAST-0387065 NRTH-1752730			
	DEED BOOK 2019 PG-6379			
	FULL MARKET VALUE	35,641		
			TOTAL TAX ---	712.13**
				DATE #1 09/30/20
				AMT DUE 712.13

\*\*\*\*\*

STATE OF NEW YORK  
 COUNTY - St Lawrence  
 SCHOOL - Brasher Falls  
 TOWN - Brasher  
 SWIS - 402000

2 0 2 0 S C H O O L T A X R O L L  
 T A X A B L E SECTION OF THE ROLL - 1  
 OWNERS NAME SEQUENCE  
 UNIFORM PERCENT OF VALUE IS 078.00

PAGE 253  
 VALUATION DATE-JUL 01, 2019  
 TAXABLE STATUS DATE-MAR 01, 2020

TAX MAP PARCEL NUMBER	PROPERTY LOCATION & CLASS	ASSESSMENT	EXEMPTION CODE-----	SCHOOL
CURRENT OWNERS NAME	SCHOOL DISTRICT	LAND	TAX DESCRIPTION	TAXABLE VALUE
CURRENT OWNERS ADDRESS	PARCEL SIZE/GRID COORD	TOTAL	SPECIAL DISTRICTS	TAX AMOUNT
***** 35.045-3-18 *****				
944,946	Sh 11C			ACCT 1- 66-12
35.045-3-18	432 Gas station		Brasher Falls School	96,800
Munson Gary	Brasher Falls 402001	7,300		
Munson Roxanne	House & Store	96,800		
PO Box 178	FRNT 139.00 DPTH 159.00			
Brasher Falls, NY 13613	ACRES 0.51			
	EAST-0386662 NRTH-1752429			
	DEED BOOK 1097 PG-172			
	FULL MARKET VALUE	124,103		
TOTAL TAX ---				2,479.65**
			DATE #1	09/30/20
			AMT DUE	2,479.65
***** 18.003-3-20 *****				
1336	Cr 53			ACCT 1- 39- 5
18.003-3-20	210 1 Family Res - WTRFNT		BAS STAR 41854	72,400
Munson Philip K	Brasher Falls 402001	18,400	Brasher Falls School	99,900
Munson Melissa	237'wF	99,900		
1336 County Route 53	FRNT 237.00 DPTH			
Brasher Falls, NY 13613	ACRES 2.30			
	EAST-0387967 NRTH-1781335			
	DEED BOOK 2015 PG-3583			
	FULL MARKET VALUE	128,077		
TOTAL TAX ---				1,940.43**
			DATE #1	09/30/20
			AMT DUE	1,940.43
***** 11.004-3-12 *****				
31	Depot St			ACCT 1- 43- 7
11.004-3-12	210 1 Family Res - WTRFNT		Brasher Falls School	72,400
Murphy Nancy M	Brasher Falls 402001	19,700		
3206 Romaine Rd	See 1050/164	72,400		
Cohoes, NY 12047-5403	ACRES 4.80			
	EAST-0399089 NRTH-1793622			
	DEED BOOK 2011 PG-3670			
	FULL MARKET VALUE	92,821		
TOTAL TAX ---				1,854.61**
			DATE #1	09/30/20
			AMT DUE	1,854.61
***** 35.046-1-12 *****				
48	George St			ACCT 1- 43- 7
35.046-1-12	210 1 Family Res		ENH STAR 41834	46,100
Murphy Susan L	Brasher Falls 402001	6,900	Brasher Falls School	46,100
Murphy Robert H	FRNT 116.00 DPTH 165.00	46,100		
48 George St	ACRES 0.44			
Brasher Falls, NY 13613	EAST-0387813 NRTH-1751990			
	DEED BOOK 00977 PG-00579			
	FULL MARKET VALUE	59,103		
TOTAL TAX ---				0.00**
*****				

STATE OF NEW YORK  
 COUNTY - St Lawrence  
 SCHOOL - Brasher Falls  
 TOWN - Brasher  
 SWIS - 402000

2 0 2 0 S C H O O L T A X R O L L  
 T A X A B L E SECTION OF THE ROLL - 1  
 OWNERS NAME SEQUENCE  
 UNIFORM PERCENT OF VALUE IS 078.00

PAGE 254  
 VALUATION DATE-JUL 01, 2019  
 TAXABLE STATUS DATE-MAR 01, 2020

TAX MAP PARCEL NUMBER	PROPERTY LOCATION & CLASS	ASSESSMENT	EXEMPTION CODE-----	SCHOOL
CURRENT OWNERS NAME	SCHOOL DISTRICT	LAND	TAX DESCRIPTION	TAXABLE VALUE
CURRENT OWNERS ADDRESS	PARCEL SIZE/GRID COORD	TOTAL	SPECIAL DISTRICTS	TAX AMOUNT
***** 25.002-2-9 *****				
25.002-2-9	1050 CR 53			ACCT 1- 70-12
Murphy Taylor R	210 1 Family Res		Brasher Falls School	119,000
Murphy Laurel D	Brasher Falls 402001	7,700		
1050 County Route 53	ACRES 2.50 BANK8888830	119,000		
Brasher Falls, NY 13613	EAST-0383904 NRTH-1775402			
	DEED BOOK 2016 PG-9006			
	FULL MARKET VALUE	152,564		
TOTAL TAX ---				3,048.33**
				DATE #1 09/30/20
				AMT DUE 3,048.33
***** 11.003-2-22 *****				
11.003-2-22	1064 Maple Ridge Rd			ACCT 1- 50-13
Murray Charles H (Estate)	314 Rural vac<10 - WTRFNT		Brasher Falls School	11,200
Murray Jessie (Estate)	Brasher Falls 402001	11,200		
Attn: Eleanor K Hill	100x170x112wfx120 1100/26	11,200		
99 County Route 43	FRNT 100.00 DPTH 132.00			
Massena, NY 13662	EAST-0390682 NRTH-1792146			
	DEED BOOK 1999 PG-20321			
	FULL MARKET VALUE	14,359		
TOTAL TAX ---				286.90**
				DATE #1 09/30/20
				AMT DUE 286.90
***** 11.003-2-23 *****				
11.003-2-23	Maple Ridge Rd			ACCT 1- 50-12
Murray Charles H (Estate)	314 Rural vac<10 - WTRFNT		Brasher Falls School	4,300
Murray Jessie (Estate)	Brasher Falls 402001	4,300		
99 County Route 43	107x120x120'wfx90 1100/26	4,300		
Massena, NY 13662	FRNT 107.00 DPTH 93.00			
	EAST-0390591 NRTH-1792084			
	DEED BOOK 1999 PG-20323			
	FULL MARKET VALUE	5,513		
TOTAL TAX ---				110.15**
				DATE #1 09/30/20
				AMT DUE 110.15
***** 11.004-1-34 *****				
11.004-1-34	1133 Sh 37C			ACCT 1- 22-14
Murray Dennis R	210 1 Family Res		Brasher Falls School	20,000
Murray Chantel E	Brasher Falls 402001	3,900		
PO Box 12	Lc- Lyle & Mary Jeffords	20,000		
Winthrop, NY 13697	FRNT 66.00 DPTH 340.00			
	ACRES 0.50			
	EAST-0400289 NRTH-1794659			
	DEED BOOK 2016 PG-11455			
	FULL MARKET VALUE	25,641		
TOTAL TAX ---				512.32**
				DATE #1 09/30/20
				AMT DUE 512.32
*****				

STATE OF NEW YORK  
 COUNTY - St Lawrence  
 SCHOOL - Brasher Falls  
 TOWN - Brasher  
 SWIS - 402000

2 0 2 0 S C H O O L T A X R O L L  
 T A X A B L E SECTION OF THE ROLL - 1  
 OWNERS NAME SEQUENCE  
 UNIFORM PERCENT OF VALUE IS 078.00

PAGE 255  
 VALUATION DATE-JUL 01, 2019  
 TAXABLE STATUS DATE-MAR 01, 2020

TAX MAP PARCEL NUMBER	PROPERTY LOCATION & CLASS	ASSESSMENT	EXEMPTION CODE-----	SCHOOL
CURRENT OWNERS NAME	SCHOOL DISTRICT	LAND	TAX DESCRIPTION	TAXABLE VALUE
CURRENT OWNERS ADDRESS	PARCEL SIZE/GRID COORD	TOTAL	SPECIAL DISTRICTS	TAX AMOUNT
*****				
36.002-1-11	481 Cr 52		36.002-1-11	*****
Murray Elizabeth A	210 1 Family Res		ACCT 1- 58- 4.17	BILL 879
481 County Route 52	Brasher Falls 402001	8,500		
Brasher Falls, NY 13613	3ar	71,100	Brasher Falls School	71,100
	FRNT 100.00 DPTH			
	ACRES 3.70 BANK8888830			
	EAST-0421211 NRTH-1755458			
	DEED BOOK 2017 PG-5555			
	FULL MARKET VALUE	91,154		
			TOTAL TAX ---	1,821.31**
			DATE #1	09/30/20
			AMT DUE	1,821.31
*****				
35.001-2-45.2	190 CR 50		35.001-2-45.2	*****
Murray Gary	210 1 Family Res		ACCT 1- 16- 5	BILL 880
190 County Route 50	Brasher Falls 402001	6,500		
Brasher Falls, NY 13613	ACRES 2.00	56,500	Brasher Falls School	56,500
	EAST-0391700 NRTH-1753210			
	DEED BOOK 2009 PG-15822			
	FULL MARKET VALUE	72,436		
			TOTAL TAX ---	1,447.31**
			DATE #1	09/30/20
			AMT DUE	1,447.31
*****				
11.003-2-17	1128 Maple Ridge Rd		11.003-2-17	*****
Murray Nancy L	270 Mfg housing		ACCT 1- 16- 5	BILL 881
1128 Maple Ridge Rd	Brasher Falls 402001	14,100		
Brasher Falls, NY 13613	330x74x323x98	30,300	ENH STAR 41834	30,300
	FRNT 330.00 DPTH 86.00		Brasher Falls School	30,300
	ACRES 0.64			
	EAST-0391576 NRTH-1793455			
	DEED BOOK 2006 PG-21198			
	FULL MARKET VALUE	38,846		
			TOTAL TAX ---	0.00**
*****				
26.004-1-10.121	1010 CR 50		26.004-1-10.121	*****
Murray Roger	312 Vac w/imprv - WTRFNT		ACCT 1- 16- 5	BILL 882
Murray Tammy	Brasher Falls 402001	12,000		
94 West Main St	Created 1/2016	12,000	Brasher Falls School	12,000
Norfolk, NY 13667	Split 10/2017			
	565'RFx458x255'WFx512			
	FRNT 255.00 DPTH			
	ACRES 3.90			
	EAST-0406981 NRTH-1764633			
	DEED BOOK 2018 PG-1480			
	FULL MARKET VALUE	15,385		
			TOTAL TAX ---	307.39**
			DATE #1	09/30/20
			AMT DUE	307.39
*****				



STATE OF NEW YORK  
COUNTY - St Lawrence  
SCHOOL - Brasher Falls  
TOWN - Brasher  
SWIS - 402000

2 0 2 0 S C H O O L T A X R O L L  
T A X A B L E SECTION OF THE ROLL - 1  
OWNERS NAME SEQUENCE  
UNIFORM PERCENT OF VALUE IS 078.00

PAGE 256  
VALUATION DATE-JUL 01, 2019  
TAXABLE STATUS DATE-MAR 01, 2020

TAX MAP PARCEL NUMBER	PROPERTY LOCATION & CLASS	ASSESSMENT	EXEMPTION CODE-----	SCHOOL
CURRENT OWNERS NAME	SCHOOL DISTRICT	LAND	TAX DESCRIPTION	TAXABLE VALUE
CURRENT OWNERS ADDRESS	PARCEL SIZE/GRID COORD	TOTAL	SPECIAL DISTRICTS	TAX AMOUNT
***** 35.045-4-24 *****				
	18 Cr 53			ACCT 1- 54- 1 BILL 883
35.045-4-24	210 1 Family Res		BAS STAR 41854	24,150
Murtagh Michael	Brasher Falls 402001	6,500	Brasher Falls School	88,500
Murtagh Gail	128x148x117x118	88,500		
PO Box 161	FRNT 128.00 DPTH 133.00			
Winthrop, NY 13697	EAST-0385267 NRTH-1751959			
	DEED BOOK 1998 PG-11712			
	FULL MARKET VALUE	113,462		
			TOTAL TAX ---	1,648.40**
			DATE #1	09/30/20
			AMT DUE	1,648.40
***** 35.053-1-3.11 *****				
	11 Cr 53			ACCT 1- 59-11.1 BILL 884
35.053-1-3.11	210 1 Family Res		Brasher Falls School	48,200
Murtagh Michael J	Brasher Falls 402001	6,800		
Murtagh Gail I	FRNT 84.00 DPTH 656.00	48,200		
PO Box 161	ACRES 1.30			
Winthrop, NY 13697	EAST-0384947 NRTH-1751612			
	DEED BOOK 2019 PG-5042			
	FULL MARKET VALUE	61,795		
			TOTAL TAX ---	1,234.70**
			DATE #1	09/30/20
			AMT DUE	1,234.70
*****				

STATE OF NEW YORK  
 COUNTY - St Lawrence  
 SCHOOL - Brasher Falls  
 TOWN - Brasher  
 SWIS - 402000

2020 SCHOOL TAX ROLL  
 TAXABLE SECTION OF THE ROLL - 1  
 NAME SECTION - M  
 UNIFORM PERCENT OF VALUE IS 078.00

PAGE 257  
 VALUATION DATE-JUL 01, 2019  
 TAXABLE STATUS DATE-MAR 01, 2020  
 RPS155/V04/L015  
 CURRENT DATE 8/14/2020

\*\*\* SPECIAL DISTRICT SUMMARY \*\*\*

CODE	DISTRICT NAME	TOTAL PARCELS	EXTENSION TYPE	EXTENSION VALUE	AD VALOREM VALUE	EXEMPT AMOUNT	TAXABLE VALUE	TOTAL TAX
------	---------------	---------------	----------------	-----------------	------------------	---------------	---------------	-----------

NO SPECIAL DISTRICTS AT THIS LEVEL

\*\*\* SCHOOL DISTRICT SUMMARY \*\*\*

CODE	DISTRICT NAME	TOTAL PARCELS	ASSESSED LAND	ASSESSED TOTAL	EXEMPT AMOUNT	TOTAL TAXABLE	TOTAL TAX
					-----	-----	
					STAR AMOUNT	STAR TAXABLE	
	Brasher Falls	124	1350,100	5143,900	3,900	5,140,000	
402001					749,090	4,390,910	112,478.37
	S U B - T O T A L	124	1350,100	5143,900	3,900	5,140,000	
	S U B - T O T A L (CONT)				749,090	4,390,910	112,478.37
	T O T A L	124	1350,100	5143,900	3,900	5,140,000	
	T O T A L (CONT)				749,090	4,390,910	112,478.37

\*\*\* SYSTEM CODES SUMMARY \*\*\*

NO SYSTEM EXEMPTIONS AT THIS LEVEL

\*\*\* EXEMPTION SUMMARY \*\*\*

CODE	DESCRIPTION	TOTAL PARCELS	SCHOOL
41804	Aged - Sch	1	3,900
41834	ENH STAR	6	243,290
41854	BAS STAR	21	505,800
	T O T A L	28	752,990

STATE OF NEW YORK  
 COUNTY - St Lawrence  
 SCHOOL - Brasher Falls  
 TOWN - Brasher  
 SWIS - 402000

2 0 2 0 S C H O O L T A X R O L L  
 T A X A B L E SECTION OF THE ROLL - 1  
 N A M E S E C T I O N - M  
 UNIFORM PERCENT OF VALUE IS 078.00

PAGE 258  
 VALUATION DATE-JUL 01, 2019  
 TAXABLE STATUS DATE-MAR 01, 2020  
 RPS155/V04/L015  
 CURRENT DATE 8/14/2020

\*\*\* G R A N D T O T A L S \*\*\*

ROLL SEC	DESCRIPTION	TOTAL PARCELS	ASSESSED LAND	ASSESSED TOTAL	EXEMPT AMOUNT ----- STAR AMOUNT	TOTAL TAXABLE ----- STAR TAXABLE	TOTAL TAX
	Brasher Falls Scho		1350,100	5143,900	3,900	5,140,000	
	SPEC DIST TAXES				749,090	4,390,910	112,478.37
1	TAXABLE	124					112,478.37

STATE OF NEW YORK  
 COUNTY - St Lawrence  
 SCHOOL - Brasher Falls  
 TOWN - Brasher  
 SWIS - 402000

2 0 2 0 S C H O O L T A X R O L L  
 T A X A B L E SECTION OF THE ROLL - 1  
 OWNERS NAME SEQUENCE  
 UNIFORM PERCENT OF VALUE IS 078.00

PAGE 259  
 VALUATION DATE-JUL 01, 2019  
 TAXABLE STATUS DATE-MAR 01, 2020

TAX MAP PARCEL NUMBER	PROPERTY LOCATION & CLASS	ASSESSMENT	EXEMPTION CODE-----	SCHOOL
CURRENT OWNERS NAME	SCHOOL DISTRICT	LAND	TAX DESCRIPTION	TAXABLE VALUE
CURRENT OWNERS ADDRESS	PARCEL SIZE/GRID COORD	TOTAL	SPECIAL DISTRICTS	TAX AMOUNT
*****				35.045-3-7 *****
	6 Cr 50			ACCT 1- 74- 3 BILL 885
35.045-3-7	210 1 Family Res		BAS STAR 41854	24,150
Naber Karen L	Brasher Falls 402001	6,800	Brasher Falls School	71,000 1,818.75
PO Box 381	105x198 (D)	71,000		
Brasher Falls, NY 13613	FRNT 105.00 DPTH 175.00			
	ACRES 0.50			
	EAST-0386931 NRTH-1752438			
	DEED BOOK 2005 PG-13371			
	FULL MARKET VALUE	91,026		
				TOTAL TAX --- 1,200.12**
				DATE #1 09/30/20
				AMT DUE 1,200.12
*****				11.002-2-39 *****
	1602 Sh 37C			ACCT 1- 29- 6 BILL 886
11.002-2-39	210 1 Family Res		Brasher Falls School	77,500 1,985.25
Nalli Amalli	Brasher Falls 402001	21,400		
1602 State Highway 37C	12ar	77,500		
Bombay, NY 12914	FRNT 555.00 DPTH			
	ACRES 12.30			
	EAST-0408301 NRTH-1803208			
	DEED BOOK 2017 PG-14470			
	FULL MARKET VALUE	99,359		
				TOTAL TAX --- 1,985.25**
				DATE #1 09/30/20
				AMT DUE 1,985.25
*****				19.003-1-6 *****
	Lalonde Rd/abandoned			ACCT 1- 60- 5.4 BILL 887
19.003-1-6	260 Seasonal res		Brasher Falls School	17,500 448.28
Nason George H	Brasher Falls 402001	4,500		
Nason Margaret M	Sheppard survey 2011/1680	17,500		
48 Balsam St	FRNT 871.00 DPTH			
Lake Placid, NY 12946	ACRES 7.80			
	EAST-0410261 NRTH-1781202			
	DEED BOOK 2010 PG-14963			
	FULL MARKET VALUE	22,436		
				TOTAL TAX --- 448.28**
				DATE #1 09/30/20
				AMT DUE 448.28
*****				35.045-3-17 *****
	25 St Regis St			ACCT 1- 37- 8 BILL 888
35.045-3-17	210 1 Family Res		BAS STAR 41854	24,150
Nason Michelle	Brasher Falls 402001	9,300	Brasher Falls School	72,000 1,844.36
25 St Regis St	221x135x87x25x132x139 1R	72,000		
Brasher Falls, NY 13613	FRNT 221.00 DPTH 99.00			
	ACRES 1.00 BANK8888869			
	EAST-0386691 NRTH-1752261			
	DEED BOOK 2007 PG-20033			
	FULL MARKET VALUE	92,308		
				TOTAL TAX --- 1,225.73**
				DATE #1 09/30/20
				AMT DUE 1,225.73

\*\*\*\*\*

STATE OF NEW YORK  
 COUNTY - St Lawrence  
 SCHOOL - Brasher Falls  
 TOWN - Brasher  
 SWIS - 402000

2 0 2 0 S C H O O L T A X R O L L  
 T A X A B L E SECTION OF THE ROLL - 1  
 OWNERS NAME SEQUENCE  
 UNIFORM PERCENT OF VALUE IS 078.00

PAGE 260  
 VALUATION DATE-JUL 01, 2019  
 TAXABLE STATUS DATE-MAR 01, 2020

TAX MAP PARCEL NUMBER	PROPERTY LOCATION & CLASS	ASSESSMENT	EXEMPTION CODE-----	SCHOOL
CURRENT OWNERS NAME	SCHOOL DISTRICT	LAND	TAX DESCRIPTION	TAXABLE VALUE
CURRENT OWNERS ADDRESS	PARCEL SIZE/GRID COORD	TOTAL	SPECIAL DISTRICTS	TAX AMOUNT
***** 11.002-2-29.1 *****				
11.002-2-29.1	336 North Rd			ACCT 1- 51- 9.2 BILL 889
Newtown Daniel	210 1 Family Res - WTRFNT		Brasher Falls School	30,900 791.54
PO Box 58	Brasher Falls 402001	16,400		
Helena, NY 13649	1113/739-Daniel Newtown	30,900		
	Lu Marion Newtown			
	246x459x251WFX539			
	FRNT 246.00 DPTH 500.00			
	ACRES 2.80			
	EAST-0404374 NRTH-1801774			
	DEED BOOK 1113 PG-739			
	FULL MARKET VALUE	39,615		
			TOTAL TAX ---	791.54**
				DATE #1 09/30/20
				AMT DUE 791.54
***** 11.002-2-31 *****				
11.002-2-31	North Rd			ACCT 1- 51- 6 BILL 890
Newtown Daniel	314 Rural vac<10		Brasher Falls School	4,500 115.27
PO Box 58	Brasher Falls 402001	4,500		
Helena, NY 13649	380x243x394x242 Vacant	4,500		
	FRNT 380.00 DPTH 242.50			
	ACRES 2.20			
	EAST-0404030 NRTH-1801644			
	DEED BOOK 923 PG-01095			
	FULL MARKET VALUE	5,769		
			TOTAL TAX ---	115.27**
				DATE #1 09/30/20
				AMT DUE 115.27
***** 11.002-2-2.1 *****				
11.002-2-2.1	183 McIntyre Rd			ACCT 1- 51- 7 BILL 891
Newtown David L (LU)	270 Mfg housing		ENH STAR 41834	36,300 929.87
Newtown Lonny E (LU)	Brasher Falls 402001	7,100	Brasher Falls School	36,300
PO Box 113	See 1067/799 & 1067/794	36,300		
Helena, NY 13649	Storino survey 5/2016			
	3.802A(Pt)			
	FRNT 450.00 DPTH 400.00			
	ACRES 3.50			
	EAST-0398609 NRTH-1802590			
	DEED BOOK 2006 PG-20298			
	FULL MARKET VALUE	46,538		
			TOTAL TAX ---	0.00**
*****				

STATE OF NEW YORK  
 COUNTY - St Lawrence  
 SCHOOL - Brasher Falls  
 TOWN - Brasher  
 SWIS - 402000

2 0 2 0 S C H O O L T A X R O L L  
 T A X A B L E SECTION OF THE ROLL - 1  
 OWNERS NAME SEQUENCE  
 UNIFORM PERCENT OF VALUE IS 078.00

PAGE 261  
 VALUATION DATE-JUL 01, 2019  
 TAXABLE STATUS DATE-MAR 01, 2020

TAX MAP PARCEL NUMBER	PROPERTY LOCATION & CLASS	ASSESSMENT	EXEMPTION CODE-----	SCHOOL
CURRENT OWNERS NAME	SCHOOL DISTRICT	LAND	TAX DESCRIPTION	TAXABLE VALUE
CURRENT OWNERS ADDRESS	PARCEL SIZE/GRID COORD	TOTAL	SPECIAL DISTRICTS	TAX AMOUNT
***** 18.002-1-6.111 *****				
18.002-1-6.111	Quinell Rd			ACCT 1- 3- 4
Nezezon Joel M	322 Rural vac>10 - WTRFNT		Brasher Falls School	46,000
Grow James	Brasher Falls 402001	46,000		
PO Box 357	ACRES 158.50	46,000		
Brasher Falls, NY 13613	EAST-0402372 NRTH-1790524			
	DEED BOOK 2002 PG-14436			
	FULL MARKET VALUE	58,974		
TOTAL TAX ---				1,178.34**
				DATE #1 09/30/20
				AMT DUE 1,178.34
***** 18.002-1-7.1 *****				
18.002-1-7.1	Quinell Rd			ACCT 1- 28- 9.1
Nezezon Joel M	321 Abandoned ag		Brasher Falls School	14,900
Grow James	Brasher Falls 402001	14,900		
PO Box 357	68.33 Ar	14,900		
Brasher Falls, NY 13613	FRNT 1150.00 DPTH			
	ACRES 59.20			
	EAST-0404002 NRTH-1790583			
	DEED BOOK 2002 PG-14436			
	FULL MARKET VALUE	19,103		
TOTAL TAX ---				381.68**
				DATE #1 09/30/20
				AMT DUE 381.68
***** 26.002-1-12 *****				
26.002-1-12	Off Bush Rd/abandoned			ACCT 1- 62- 3
Nezezon Joel M	323 Vacant rural		Brasher Falls School	1,800
Grow James	Brasher Falls 402001	1,800		
PO Box 357	13.00d	1,800		
Brasher Falls, NY 13613	ACRES 14.50			
	EAST-0397165 NRTH-1770550			
	DEED BOOK 2002 PG-14436			
	FULL MARKET VALUE	2,308		
TOTAL TAX ---				46.11**
				DATE #1 09/30/20
				AMT DUE 46.11
***** 18.002-1-6.2 *****				
18.002-1-6.2	426 Quinell Rd			ACCT 1- 62- 3
Nezezon Joel M DVM	312 Vac w/imprv		Brasher Falls School	17,000
Grow James H	Brasher Falls 402001	7,000		
PO Box 357	Horse Barn/res	17,000		
Brasher Falls, NY 13613	346x188			
	ACRES 1.50			
	EAST-0401727 NRTH-1789943			
	DEED BOOK 2001 PG-13553			
	FULL MARKET VALUE	21,795		
TOTAL TAX ---				435.48**
				DATE #1 09/30/20
				AMT DUE 435.48

\*\*\*\*\*

STATE OF NEW YORK  
COUNTY - St Lawrence  
SCHOOL - Brasher Falls  
TOWN - Brasher  
SWIS - 402000

2 0 2 0 S C H O O L T A X R O L L  
T A X A B L E SECTION OF THE ROLL - 1  
OWNERS NAME SEQUENCE  
UNIFORM PERCENT OF VALUE IS 078.00

PAGE 262  
VALUATION DATE-JUL 01, 2019  
TAXABLE STATUS DATE-MAR 01, 2020

TAX MAP PARCEL NUMBER	PROPERTY LOCATION & CLASS	ASSESSMENT	EXEMPTION CODE-----	SCHOOL
CURRENT OWNERS NAME	SCHOOL DISTRICT	LAND	TAX DESCRIPTION	TAXABLE VALUE
CURRENT OWNERS ADDRESS	PARCEL SIZE/GRID COORD	TOTAL	SPECIAL DISTRICTS	TAX AMOUNT
***** 18.002-1-6.12 *****				
18.002-1-6.12	415 Quinell Rd			BILL 896
Nezezon Joel M DVM	210 1 Family Res		BAS STAR 41854	24,150
Bregman Susan L DVM	Brasher Falls 402001	12,500	Brasher Falls School	126,300
PO Box 357	450' x 376' x 660'wf x 87	126,300		
Brasher Falls, NY 13613	FRNT 450.00 DPTH 625.00			
	ACRES 6.50			
	EAST-0402354 NRTH-1789389			
	DEED BOOK 2002 PG-14436			
	FULL MARKET VALUE	161,923		
TOTAL TAX ---				2,616.69**
			DATE #1	09/30/20
			AMT DUE	2,616.69
***** 25.028-1-13 *****				
25.028-1-13	1002 Cr 53		ACCT 1- 51-12	BILL 897
Nezezon Mark A	210 1 Family Res		ENH STAR 41834	56,190
1002 County Route 53	Brasher Falls 402001	5,000	Brasher Falls School	86,000
Brasher Falls, NY 13613	100x275x100x273	86,000		
	FRNT 100.00 DPTH 274.00			
	EAST-0383252 NRTH-1774307			
	DEED BOOK 1054 PG-00373			
	FULL MARKET VALUE	110,256		
TOTAL TAX ---				818.99**
			DATE #1	09/30/20
			AMT DUE	818.99
***** 35.001-2-29.21 *****				
35.001-2-29.21	164 Cr 50		ACCT 1- 28-12.2	BILL 899
Nezezon Matthew A	210 1 Family Res		ENH STAR 41834	56,190
Nezezon Beth	Brasher Falls 402001	7,900	Brasher Falls School	99,400
164 County Route 50	405'x298'x434'x172'x25'x1	99,400		
Brasher Falls, NY 13613	FRNT 405.00 DPTH 300.00			
	ACRES 2.90			
	EAST-0391013 NRTH-1753201			
	DEED BOOK 2012 PG-12122			
	FULL MARKET VALUE	127,436		
TOTAL TAX ---				1,162.25**
			DATE #1	09/30/20
			AMT DUE	1,162.25
***** 18.003-3-19 *****				
18.003-3-19	1310A Cr 53		ACCT 1- 28-12.2	BILL 899
Nezezon Michael	210 1 Family Res		ENH STAR 41834	56,190
Nezezon Cathy	Brasher Falls 402001	6,600	Brasher Falls School	103,500
1310A County Route 53	ACRES 1.60	103,500		
Brasher Falls, NY 13613	EAST-0387627 NRTH-1780942			
	DEED BOOK 954 PG-00716			
	FULL MARKET VALUE	132,692		
TOTAL TAX ---				1,267.27**
			DATE #1	09/30/20
			AMT DUE	1,267.27

\*\*\*\*\*



STATE OF NEW YORK  
 COUNTY - St Lawrence  
 SCHOOL - Brasher Falls  
 TOWN - Brasher  
 SWIS - 402000

2 0 2 0 S C H O O L T A X R O L L  
 T A X A B L E SECTION OF THE ROLL - 1  
 OWNERS NAME SEQUENCE  
 UNIFORM PERCENT OF VALUE IS 078.00

PAGE 263  
 VALUATION DATE-JUL 01, 2019  
 TAXABLE STATUS DATE-MAR 01, 2020

TAX MAP PARCEL NUMBER	PROPERTY LOCATION & CLASS	ASSESSMENT	EXEMPTION CODE-----	SCHOOL
CURRENT OWNERS NAME	SCHOOL DISTRICT	LAND	TAX DESCRIPTION	TAXABLE VALUE
CURRENT OWNERS ADDRESS	PARCEL SIZE/GRID COORD	TOTAL	SPECIAL DISTRICTS	TAX AMOUNT
*****				
25.028-1-4	1003 Cr 53			25.028-1-4
Nezezon Paul W	210 1 Family Res		BAS STAR 41854	ACCT 1- 54- 3
1003 County Route 53	Brasher Falls 402001	5,900	Brasher Falls School	BILL 900
Brasher Falls, NY 13613-2206	0.68a (D)	73,000		24,150
	FRNT 180.00 DPTH 165.00			1,869.98
	BANK8888869			
	EAST-0383016 NRTH-1774429			
	DEED BOOK 2018 PG-8804			
	FULL MARKET VALUE	93,590		
			TOTAL TAX ---	1,251.35**
				DATE #1 09/30/20
				AMT DUE 1,251.35
*****				
36.002-1-9	Cr 52			36.002-1-9
Nickel Alan	105 Vac farmland		Brasher Falls School	ACCT 1- 37-15.1
100 Parkview St	Brasher Falls 402001	15,600		BILL 901
Plainview, NY 11803-3433	64.0a Field Crops	15,600		399.61
	FRNT 325.00 DPTH			
	ACRES 63.90			
	EAST-0422061 NRTH-1756549			
	DEED BOOK 2009 PG-8783			
	FULL MARKET VALUE	20,000		
			TOTAL TAX ---	399.61**
				DATE #1 09/30/20
				AMT DUE 399.61
*****				
35.035-2-23	325 Murray Rd			35.035-2-23
Normandin Jeffrey S	260 Seasonal res - WTRFNT		Brasher Falls School	ACCT 1- 52- 3.1
Normandin Timothy M & David S	Brasher Falls 402001	7,000		BILL 902
44 Harrington Rd	Plot revised 3/2016	9,000		230.55
North Bangor, NY 12966	ACRES 1.70			
	EAST-0403623 NRTH-1756348			
	DEED BOOK 2011 PG-18749			
	FULL MARKET VALUE	11,538		
			TOTAL TAX ---	230.55**
				DATE #1 09/30/20
				AMT DUE 230.55
*****				
35.046-1-31	47 George St			35.046-1-31
Normile John J (LU)	210 1 Family Res		ENH STAR 41834	ACCT 1- 52- 3.1
Normile Joy A (LU)	Brasher Falls 402001	5,300	Brasher Falls School	BILL 903
47 George St	FRNT 75.00 DPTH 250.00	79,500		56,190
Brasher Falls, NY 13613	EAST-0387637 NRTH-1751931			2,036.49
	DEED BOOK 2013 PG-17693			
	FULL MARKET VALUE	101,923		
			TOTAL TAX ---	652.49**
				DATE #1 09/30/20
				AMT DUE 652.49
*****				

STATE OF NEW YORK  
 COUNTY - St Lawrence  
 SCHOOL - Brasher Falls  
 TOWN - Brasher  
 SWIS - 402000

2 0 2 0 S C H O O L T A X R O L L  
 T A X A B L E SECTION OF THE ROLL - 1  
 OWNERS NAME SEQUENCE  
 UNIFORM PERCENT OF VALUE IS 078.00

PAGE 264  
 VALUATION DATE-JUL 01, 2019  
 TAXABLE STATUS DATE-MAR 01, 2020

TAX MAP PARCEL NUMBER	PROPERTY LOCATION & CLASS	ASSESSMENT	EXEMPTION CODE-----	SCHOOL
CURRENT OWNERS NAME	SCHOOL DISTRICT	LAND	TAX DESCRIPTION	TAXABLE VALUE
CURRENT OWNERS ADDRESS	PARCEL SIZE/GRID COORD	TOTAL	SPECIAL DISTRICTS	TAX AMOUNT
***** 27.038-1-18 *****				
27.038-1-18	61 Shady City Rd			ACCT 1- 35- 2
Northrop Bruce	311 Res vac land		Brasher Falls School	4,800
24 Baldwin Ave	Brasher Falls 402001	4,800		
Massena, NY 13662	185x102x185x99	4,800		
	FRNT 185.00 DPTH 102.00			
	EAST-0412136 NRTH-1770638			
	DEED BOOK 2018 PG-4369			
	FULL MARKET VALUE	6,154		
			TOTAL TAX ---	122.96**
			DATE #1	09/30/20
			AMT DUE	122.96
***** 11.002-2-25 *****				
11.002-2-25	418 North Rd			ACCT 1- 8-15
Northrop Bruce D	314 Rural vac<10 - WTRFNT		Brasher Falls School	5,900
Northrop Jennifer M	Brasher Falls 402001	5,900		
24 Baldwin Ave	200x85x200x45	5,900		
Massena, NY 13662	FRNT 200.00 DPTH 65.00			
	EAST-0405525 NRTH-1803041			
	DEED BOOK 2016 PG-11897			
	FULL MARKET VALUE	7,564		
			TOTAL TAX ---	151.14**
			DATE #1	09/30/20
			AMT DUE	151.14
***** 35.046-2-4.1 *****				
35.046-2-4.1	7 Vice Rd			ACCT 1- 43- 6
Nostrom Annette A	210 1 Family Res		Brasher Falls School	128,600
7 Vice Rd	Brasher Falls 402001	9,600		
Brasher Falls, NY 13613	0.954a Added Per 1043/695	128,600		
	FRNT 125.00 DPTH			
	ACRES 1.50 BANK8888830			
	EAST-0387999 NRTH-1752901			
	DEED BOOK 2015 PG-14634			
	FULL MARKET VALUE	164,872		
			TOTAL TAX ---	3,294.24**
			DATE #1	09/30/20
			AMT DUE	3,294.24
***** 35.046-2-6 *****				
35.046-2-6	Cr 50			BILL 907
Nostrom Annette A	311 Res vac land		Brasher Falls School	5,800
7 Vice Rd	Brasher Falls 402001	5,800		
Brasher Falls, NY 13613	Also See 1027/935 & 938	5,800		
	150x211x150x210			
	FRNT 150.00 DPTH			
	ACRES 0.75 BANK8888830			
	EAST-0388094 NRTH-1752748			
	DEED BOOK 2015 PG-14634			
	FULL MARKET VALUE	7,436		
			TOTAL TAX ---	148.57**
			DATE #1	09/30/20
			AMT DUE	148.57



STATE OF NEW YORK  
 COUNTY - St Lawrence  
 SCHOOL - Brasher Falls  
 TOWN - Brasher  
 SWIS - 402000

2020 SCHOOL TAX ROLL  
 TAXABLE SECTION OF THE ROLL - 1  
 NAME SECTION - N  
 UNIFORM PERCENT OF VALUE IS 078.00

PAGE 265  
 VALUATION DATE-JUL 01, 2019  
 TAXABLE STATUS DATE-MAR 01, 2020  
 RPS155/V04/L015  
 CURRENT DATE 8/14/2020

\*\*\* SPECIAL DISTRICT SUMMARY \*\*\*

CODE	DISTRICT NAME	TOTAL PARCELS	EXTENSION TYPE	EXTENSION VALUE	AD VALOREM VALUE	EXEMPT AMOUNT	TAXABLE VALUE	TOTAL TAX
------	---------------	---------------	----------------	-----------------	------------------	---------------	---------------	-----------

NO SPECIAL DISTRICTS AT THIS LEVEL

\*\*\* SCHOOL DISTRICT SUMMARY \*\*\*

CODE	DISTRICT NAME	TOTAL PARCELS	ASSESSED LAND	ASSESSED TOTAL	EXEMPT AMOUNT	TOTAL TAXABLE	TOTAL TAX
					-----	-----	
					STAR AMOUNT	STAR TAXABLE	
	Brasher Falls	23	231,600	1126,800		1,126,800	
402001					357,660	769,140	19,702.42
	S U B - T O T A L	23	231,600	1126,800		1,126,800	
	S U B - T O T A L (CONT)				357,660	769,140	19,702.42
	T O T A L	23	231,600	1126,800		1,126,800	
	T O T A L (CONT)				357,660	769,140	19,702.42

\*\*\* SYSTEM CODES SUMMARY \*\*\*

NO SYSTEM EXEMPTIONS AT THIS LEVEL

\*\*\* EXEMPTION SUMMARY \*\*\*

CODE	DESCRIPTION	TOTAL PARCELS	SCHOOL
41834	ENH STAR	5	261,060
41854	BAS STAR	4	96,600
	T O T A L	9	357,660

STATE OF NEW YORK  
 COUNTY - St Lawrence  
 SCHOOL - Brasher Falls  
 TOWN - Brasher  
 SWIS - 402000

2 0 2 0 S C H O O L T A X R O L L  
 T A X A B L E SECTION OF THE ROLL - 1  
 N A M E S E C T I O N - N  
 UNIFORM PERCENT OF VALUE IS 078.00

PAGE 266  
 VALUATION DATE-JUL 01, 2019  
 TAXABLE STATUS DATE-MAR 01, 2020  
 RPS155/V04/L015  
 CURRENT DATE 8/14/2020

\*\*\* G R A N D T O T A L S \*\*\*

ROLL SEC	DESCRIPTION	TOTAL PARCELS	ASSESSED LAND	ASSESSED TOTAL	EXEMPT AMOUNT ----- STAR AMOUNT	TOTAL TAXABLE ----- STAR TAXABLE	TOTAL TAX
	Brasher Falls Scho		231,600	1126,800		1,126,800	
	SPEC DIST TAXES				357,660	769,140	19,702.42
1	TAXABLE	23					19,702.42

STATE OF NEW YORK  
 COUNTY - St Lawrence  
 SCHOOL - Brasher Falls  
 TOWN - Brasher  
 SWIS - 402000

2 0 2 0 S C H O O L T A X R O L L  
 T A X A B L E SECTION OF THE ROLL - 1  
 OWNERS NAME SEQUENCE  
 UNIFORM PERCENT OF VALUE IS 078.00

PAGE 267  
 VALUATION DATE-JUL 01, 2019  
 TAXABLE STATUS DATE-MAR 01, 2020

TAX MAP PARCEL NUMBER	PROPERTY LOCATION & CLASS	ASSESSMENT	EXEMPTION CODE-----	SCHOOL
CURRENT OWNERS NAME	SCHOOL DISTRICT	LAND	TAX DESCRIPTION	TAXABLE VALUE
CURRENT OWNERS ADDRESS	PARCEL SIZE/GRID COORD	TOTAL	SPECIAL DISTRICTS	TAX AMOUNT
*****				35.053-1-4 *****
	9 Cr 53			ACCT 1- 42-15 BILL 908
35.053-1-4	210 1 Family Res		BAS STAR 41854	24,150
O'Brien Michael S	Brasher Falls 402001	6,100	Brasher Falls School	97,900
9 County Route 53	FRNT 88.00 DPTH 152.00	97,900		
Brasher Falls, NY 13613	BANK8888220			
	EAST-0385204 NRTH-1751670			
	DEED BOOK 2019 PG-13293			
	FULL MARKET VALUE	125,513		
			TOTAL TAX ---	1,889.19**
			DATE #1	09/30/20
			AMT DUE	1,889.19
*****				18.002-1-4.121 *****
	468 Quinell Rd			BILL 909
18.002-1-4.121	240 Rural res		Brasher Falls School	39,400
Oakes Darrin	Brasher Falls 402001	34,400		
2946 County Route 55	ACRES 78.80	39,400		
Brasher Falls, NY 13613	EAST-0401135 NRTH-1791049			
	DEED BOOK 2014 PG-4803			
	FULL MARKET VALUE	50,513		
			TOTAL TAX ---	1,009.28**
			DATE #1	09/30/20
			AMT DUE	1,009.28
*****				11.081-1-48 *****
	2946 Cr 55			ACCT 1- 60-13 BILL 910
11.081-1-48	210 1 Family Res - WTRFNT		BAS STAR 41854	24,150
Oakes Darrin M	Brasher Falls 402001	7,200	Brasher Falls School	59,000
2946 County Route 55	74x187x88x205	59,000		
Brasher Falls, NY 13613-3301	FRNT 74.00 DPTH 196.00			
	EAST-0399354 NRTH-1792383			
	DEED BOOK 2007 PG-4150			
	FULL MARKET VALUE	75,641		
			TOTAL TAX ---	892.72**
			DATE #1	09/30/20
			AMT DUE	892.72
*****				11.001-2-8 *****
	743 Sh 37C			ACCT 1- 20- 4 BILL 911
11.001-2-8	270 Mfg housing		Brasher Falls School	50,500
Oakes Morris	Brasher Falls 402001	17,700		
McDonald Jeremy Scott	31.00 D	50,500		
86 Beaver Meadow Rd	ACRES 31.80			
Hogansburg, NY 13655	EAST-0395314 NRTH-1802629			
	DEED BOOK 2013 PG-13212			
	FULL MARKET VALUE	64,744		
			TOTAL TAX ---	1,293.62**
			DATE #1	09/30/20
			AMT DUE	1,293.62
*****				*****

STATE OF NEW YORK  
 COUNTY - St Lawrence  
 SCHOOL - Brasher Falls  
 TOWN - Brasher  
 SWIS - 402000

2 0 2 0 S C H O O L T A X R O L L  
 T A X A B L E SECTION OF THE ROLL - 1  
 OWNERS NAME SEQUENCE  
 UNIFORM PERCENT OF VALUE IS 078.00

PAGE 268  
 VALUATION DATE-JUL 01, 2019  
 TAXABLE STATUS DATE-MAR 01, 2020

TAX MAP PARCEL NUMBER	PROPERTY LOCATION & CLASS	ASSESSMENT	EXEMPTION CODE-----	SCHOOL
CURRENT OWNERS NAME	SCHOOL DISTRICT	LAND	TAX DESCRIPTION	TAXABLE VALUE
CURRENT OWNERS ADDRESS	PARCEL SIZE/GRID COORD	TOTAL	SPECIAL DISTRICTS	TAX AMOUNT
*****				
11.002-2-14.3	Sh 37C		11.002-2-14.3	*****
Oakes Morris N	314 Rural vac<10 - WTRFNT		ACCT 1-67-2.1	BILL 912
197 Cook Rd	Brasher Falls 402001	16,700		
Hogansburg, NY 13655	4.13 (D) 300'Wf	16,700		
	FRNT 300.00 DPTH 600.00			
	ACRES 4.10			
	EAST-0405582 NRTH-1801950			
	DEED BOOK 2017 PG-6561			
	FULL MARKET VALUE	21,410		
			TOTAL TAX ---	427.79**
			DATE #1	09/30/20
			AMT DUE	427.79
*****				
11.004-1-2.1	Sh 37C		11.004-1-2.1	*****
Oakes Morris Nelson	322 Rural vac>10		ACCT 1- 38-12	BILL 913
McDonald Jeremy Scott	Brasher Falls 402001	36,700		
86 Beaver Meadow Rd	ACRES 103.70	36,700		
Hogansburg, NY 13655	EAST-0397485 NRTH-1797595			
	DEED BOOK 2013 PG-13021			
	FULL MARKET VALUE	47,051		
			TOTAL TAX ---	940.11**
			DATE #1	09/30/20
			AMT DUE	940.11
*****				
18.001-2-12.12	Off Cr 53		18.001-2-12.12	*****
Olson Elvin J	105 Vac farmland			BILL 914
Olson Ann C	Brasher Falls 402001	18,500		
PO Box 106	ACRES 121.50	18,500		
Helena, NY 13649	EAST-0396114 NRTH-1788097			
	DEED BOOK 1098 PG-842			
	FULL MARKET VALUE	23,718		
			TOTAL TAX ---	473.90**
			DATE #1	09/30/20
			AMT DUE	473.90
*****				
18.001-2-12.112	CR 53		18.001-2-12.112	*****
Olson Elvin J	314 Rural vac<10			BILL 915
PO Box 106	Brasher Falls 402001	2,400		
Helena, NY 13649	ACRES 7.80	2,400		
	EAST-0394975 NRTH-1790257			
	DEED BOOK 2007 PG-13021			
	FULL MARKET VALUE	3,077		
			TOTAL TAX ---	61.48**
			DATE #1	09/30/20
			AMT DUE	61.48
*****				

STATE OF NEW YORK  
 COUNTY - St Lawrence  
 SCHOOL - Brasher Falls  
 TOWN - Brasher  
 SWIS - 402000

2 0 2 0 S C H O O L T A X R O L L  
 T A X A B L E SECTION OF THE ROLL - 1  
 OWNERS NAME SEQUENCE  
 UNIFORM PERCENT OF VALUE IS 078.00

PAGE 269  
 VALUATION DATE-JUL 01, 2019  
 TAXABLE STATUS DATE-MAR 01, 2020

TAX MAP PARCEL NUMBER	PROPERTY LOCATION & CLASS	ASSESSMENT	EXEMPTION CODE-----	SCHOOL
CURRENT OWNERS NAME	SCHOOL DISTRICT	LAND	TAX DESCRIPTION	TAXABLE VALUE
CURRENT OWNERS ADDRESS	PARCEL SIZE/GRID COORD	TOTAL	SPECIAL DISTRICTS	TAX AMOUNT
***** 18.001-2-14 *****				
18.001-2-14	1782 Cr 53			ACCT 1- 52-12
Olson Elvin J	210 1 Family Res		BAS STAR 41854	BILL 916
PO Box 106	Brasher Falls 402001	8,200	Brasher Falls School	24,150
Helena, NY 13649	240X296X137X765X100X1033	80,600		2,064.66
	FRNT 237.00 DPTH			
	ACRES 3.30			
	EAST-0394749 NRTH-1790336			
	DEED BOOK 1026 PG-01021			
	FULL MARKET VALUE	103,333		
			TOTAL TAX ---	1,446.03**
			DATE #1	09/30/20
			AMT DUE	1,446.03
***** 18.001-2-11 *****				
18.001-2-11	Cr 53			ACCT 1- 12-12
Olson Jason	314 Rural vac<10		Brasher Falls School	BILL 917
Olson Monica M	Brasher Falls 402001	4,200		107.59
1788 County Route 53	ACRES 1.00	4,200		
Brasher Falls, NY 13613	EAST-0394576 NRTH-1790627			
	DEED BOOK 2014 PG-11284			
	FULL MARKET VALUE	5,385		
			TOTAL TAX ---	107.59**
			DATE #1	09/30/20
			AMT DUE	107.59
***** 18.001-2-41 *****				
18.001-2-41	1788 CR 53			ACCT 1- 53- 1
Olson Jason M	210 1 Family Res		BAS STAR 41854	BILL 919
Rafter Monica M	Brasher Falls 402001	6,500	Brasher Falls School	24,150
1788 County Route 53	FRNT 234.00 DPTH	93,200		2,387.43
Brasher Falls, NY 13613	ACRES 1.00 BANK8888111			
	EAST-0394804 NRTH-1790480			
	DEED BOOK 2007 PG-13022			
	FULL MARKET VALUE	119,487		
			TOTAL TAX ---	1,768.80**
			DATE #1	09/30/20
			AMT DUE	1,768.80
***** 11.002-2-3.11 *****				
11.002-2-3.11	468,482 North Rd			ACCT 1- 53- 1
Olson Keith	270 Mfg housing - WTRFNT		Brasher Falls School	BILL 919
PO Box 72	Brasher Falls 402001	39,700		1,308.99
Helena, NY 13649	ACRES 176.70	51,100		
	EAST-0404415 NRTH-1804955			
	DEED BOOK 2013 PG-11967			
	FULL MARKET VALUE	65,513		
			TOTAL TAX ---	1,308.99**
			DATE #1	09/30/20
			AMT DUE	1,308.99



STATE OF NEW YORK  
 COUNTY - St Lawrence  
 SCHOOL - Brasher Falls  
 TOWN - Brasher  
 SWIS - 402000

2 0 2 0 S C H O O L T A X R O L L  
 T A X A B L E SECTION OF THE ROLL - 1  
 OWNERS NAME SEQUENCE  
 UNIFORM PERCENT OF VALUE IS 078.00

PAGE 270  
 VALUATION DATE-JUL 01, 2019  
 TAXABLE STATUS DATE-MAR 01, 2020

TAX MAP PARCEL NUMBER	PROPERTY LOCATION & CLASS	ASSESSMENT	EXEMPTION CODE-----	SCHOOL
CURRENT OWNERS NAME	SCHOOL DISTRICT	LAND	TAX DESCRIPTION	TAXABLE VALUE
CURRENT OWNERS ADDRESS	PARCEL SIZE/GRID COORD	TOTAL	SPECIAL DISTRICTS	TAX AMOUNT
***** 18.001-2-31 *****				
18.001-2-31	Old Vice Rd/abandoned			ACCT 1- 52-15
Olson Keith	260 Seasonal res - WTRFNT		Brasher Falls School	26,500
PO Box 72	Brasher Falls 402001	24,000		
Helena, NY 13649	St Law Co Lantry	26,500		
	State Land River			
	58ar			
	ACRES 59.50			
	EAST-0391368 NRTH-1784794			
	DEED BOOK 2013 PG-11967			
	FULL MARKET VALUE	33,974		
			TOTAL TAX ---	678.83**
				DATE #1 09/30/20
				AMT DUE 678.83
***** 18.001-2-37 *****				
	1480 Cr 53			ACCT 1- 53- 2
18.001-2-37	210 1 Family Res - WTRFNT		Brasher Falls School	46,700
Olson Keith	Brasher Falls 402001	25,200		
PO Box 72	24ar	46,700		
Helena, NY 13649	ACRES 20.90			
	EAST-0390314 NRTH-1784402			
	DEED BOOK 2013 PG-11967			
	FULL MARKET VALUE	59,872		
			TOTAL TAX ---	1,196.28**
				DATE #1 09/30/20
				AMT DUE 1,196.28
***** 36.001-1-43 *****				
	24 Leary Flint Rd			ACCT 1- 7- 4
36.001-1-43	270 Mfg housing		BAS STAR 41854	16,000
Olson Kimberly	Brasher Falls 402001	6,400	Brasher Falls School	16,000
24 Leary Flint Rd	FRNT 210.00 DPTH 175.00	16,000		
Brasher Falls, NY 13613	EAST-0409097 NRTH-1755191			
	DEED BOOK 2001 PG-2235			
	FULL MARKET VALUE	20,513		
			TOTAL TAX ---	0.00**
*****				

STATE OF NEW YORK  
 COUNTY - St Lawrence  
 SCHOOL - Brasher Falls  
 TOWN - Brasher  
 SWIS - 402000

2020 SCHOOL TAX ROLL  
 TAXABLE SECTION OF THE ROLL - 1  
 NAME SECTION - 0  
 UNIFORM PERCENT OF VALUE IS 078.00

PAGE 271  
 VALUATION DATE-JUL 01, 2019  
 TAXABLE STATUS DATE-MAR 01, 2020  
 RPS155/V04/L015  
 CURRENT DATE 8/14/2020

\*\*\* SPECIAL DISTRICT SUMMARY \*\*\*

CODE	DISTRICT NAME	TOTAL PARCELS	EXTENSION TYPE	EXTENSION VALUE	AD VALOREM VALUE	EXEMPT AMOUNT	TAXABLE VALUE	TOTAL TAX
------	---------------	---------------	----------------	-----------------	------------------	---------------	---------------	-----------

NO SPECIAL DISTRICTS AT THIS LEVEL

\*\*\* SCHOOL DISTRICT SUMMARY \*\*\*

CODE	DISTRICT NAME	TOTAL PARCELS	ASSESSED LAND	ASSESSED TOTAL	EXEMPT AMOUNT	TOTAL TAXABLE	TOTAL TAX
					----- STAR AMOUNT	----- STAR TAXABLE	
	Brasher Falls	15	253,900	639,400		639,400	
402001					112,600	526,800	13,494.61
	S U B - T O T A L	15	253,900	639,400		639,400	
	S U B - T O T A L (CONT)				112,600	526,800	13,494.61
	T O T A L	15	253,900	639,400		639,400	
	T O T A L (CONT)				112,600	526,800	13,494.61

\*\*\* SYSTEM CODES SUMMARY \*\*\*

NO SYSTEM EXEMPTIONS AT THIS LEVEL

\*\*\* EXEMPTION SUMMARY \*\*\*

CODE	DESCRIPTION	TOTAL PARCELS	SCHOOL
41854	BAS STAR	5	112,600
	T O T A L	5	112,600

STATE OF NEW YORK  
 COUNTY - St Lawrence  
 SCHOOL - Brasher Falls  
 TOWN - Brasher  
 SWIS - 402000

2020 SCHOOL TAX ROLL  
 TAXABLE SECTION OF THE ROLL - 1  
 NAME SECTION - 0  
 UNIFORM PERCENT OF VALUE IS 078.00

PAGE 272  
 VALUATION DATE-JUL 01, 2019  
 TAXABLE STATUS DATE-MAR 01, 2020  
 RPS155/V04/L015  
 CURRENT DATE 8/14/2020

\*\*\* GRAND TOTALS \*\*\*

ROLL SEC	DESCRIPTION	TOTAL PARCELS	ASSESSED LAND	ASSESSED TOTAL	EXEMPT AMOUNT ----- STAR AMOUNT	TOTAL TAXABLE ----- STAR TAXABLE	TOTAL TAX
	Brasher Falls Scho		253,900	639,400		639,400	
	SPEC DIST TAXES				112,600	526,800	13,494.61
1	TAXABLE	15					13,494.61

STATE OF NEW YORK  
 COUNTY - St Lawrence  
 SCHOOL - Brasher Falls  
 TOWN - Brasher  
 SWIS - 402000

2 0 2 0 S C H O O L T A X R O L L  
 T A X A B L E SECTION OF THE ROLL - 1  
 OWNERS NAME SEQUENCE  
 UNIFORM PERCENT OF VALUE IS 078.00

PAGE 273  
 VALUATION DATE-JUL 01, 2019  
 TAXABLE STATUS DATE-MAR 01, 2020

TAX MAP PARCEL NUMBER	PROPERTY LOCATION & CLASS	ASSESSMENT	EXEMPTION CODE-----	SCHOOL
CURRENT OWNERS NAME	SCHOOL DISTRICT	LAND	TAX DESCRIPTION	TAXABLE VALUE
CURRENT OWNERS ADDRESS	PARCEL SIZE/GRID COORD	TOTAL	SPECIAL DISTRICTS	TAX AMOUNT
*****				
19.003-1-2	50 Lalonde Rd/abandoned		19.003-1-2	*****
Pace Betsy E	322 Rural vac>10 - WTRFNT		ACCT 1- 64-12.1	BILL 923
1549 Bauxite Ln	Brasher Falls 402001	29,500	Brasher Falls School	29,500
Greenwood, IN 46143	Sub Lot (2) G.l. 61 & 62	29,500		
	71.60ar			
	ACRES 70.70 BANK8888869			
	EAST-0408975 NRTH-1783433			
	DEED BOOK 2018 PG-7393			
	FULL MARKET VALUE	37,821		
			TOTAL TAX ---	755.68**
			DATE #1	09/30/20
			AMT DUE	755.68
*****				
11.081-1-25	15 Main St		11.081-1-25	*****
Page Shane R	210 1 Family Res		ACCT 1- 27- 5	BILL 924
PO Box 114	Brasher Falls 402001	9,800	Brasher Falls School	58,700
Helena, NY 13649	2000/16383-Lu John &	58,700		
	Madeline Gray			
	2ar			
	FRNT 165.00 DPTH			
	ACRES 1.80 BANK8888220			
	EAST-0398533 NRTH-1793194			
	DEED BOOK 2015 PG-13489			
	FULL MARKET VALUE	75,256		
			TOTAL TAX ---	1,503.67**
			DATE #1	09/30/20
			AMT DUE	1,503.67
*****				
26.001-1-1.4	Cr 53		26.001-1-1.4	*****
Panepinto Paul J	314 Rural vac<10 - WTRFNT		ACCT 1-46-9.4	BILL 925
4531 Alhambra Way	Brasher Falls 402001	10,500	Brasher Falls School	10,500
Martinez, CA 94553-4405	250x1050	10,500		
	FRNT 250.00 DPTH			
	ACRES 6.20			
	EAST-0384603 NRTH-1775657			
	DEED BOOK 1005 PG-00560			
	FULL MARKET VALUE	13,462		
			TOTAL TAX ---	268.97**
			DATE #1	09/30/20
			AMT DUE	268.97
*****				

STATE OF NEW YORK  
 COUNTY - St Lawrence  
 SCHOOL - Brasher Falls  
 TOWN - Brasher  
 SWIS - 402000

2 0 2 0 S C H O O L T A X R O L L  
 T A X A B L E SECTION OF THE ROLL - 1  
 OWNERS NAME SEQUENCE  
 UNIFORM PERCENT OF VALUE IS 078.00

PAGE 274  
 VALUATION DATE-JUL 01, 2019  
 TAXABLE STATUS DATE-MAR 01, 2020

TAX MAP PARCEL NUMBER	PROPERTY LOCATION & CLASS	ASSESSMENT	EXEMPTION CODE-----	SCHOOL
CURRENT OWNERS NAME	SCHOOL DISTRICT	LAND	TAX DESCRIPTION	TAXABLE VALUE
CURRENT OWNERS ADDRESS	PARCEL SIZE/GRID COORD	TOTAL	SPECIAL DISTRICTS	TAX AMOUNT
*****				
12.001-1-4.21	Sh 37C			12.001-1-4.21 *****
Paquin Peter	105 Vac farmland		Brasher Falls School	53,600
225 Wood St	Brasher Falls 402001	53,600		
Middleboro, MA 02346	695'fr	53,600		
	FRNT 695.00 DPTH			
	ACRES 196.10			
	EAST-0411867 NRTH-1803300			
	DEED BOOK 1999 PG-9988			
	FULL MARKET VALUE	68,718		
			TOTAL TAX ---	1,373.03**
			DATE #1	09/30/20
			AMT DUE	1,373.03
*****				
26.002-1-5.11	2251 Cr 55			26.002-1-5.11 *****
Paquin Peter B	312 Vac w/imprv		Brasher Falls School	50,300
225 Wood St	Brasher Falls 402001	50,200		
Middleboro, MA 02346	ACRES 230.10	50,300		
	EAST-0406545 NRTH-1774976			
	DEED BOOK 1998 PG-13728			
	FULL MARKET VALUE	64,487		
			TOTAL TAX ---	1,288.49**
			DATE #1	09/30/20
			AMT DUE	1,288.49
*****				
11.001-2-6	731,733, 735, 737 Sh 37C			11.001-2-6 *****
Paquin Sandra A	271 Mfg housings		Brasher Falls School	36,600
733 State Highway 37C	Brasher Falls 402001	11,600		
Massena, NY 13662	FRNT 198.00 DPTH 220.00	36,600		
	ACRES 1.00			
	EAST-0394556 NRTH-1802091			
	DEED BOOK 2017 PG-2744			
	FULL MARKET VALUE	46,923		
			TOTAL TAX ---	937.55**
			DATE #1	09/30/20
			AMT DUE	937.55
*****				
18.004-2-17	Cr 55			18.004-2-17 *****
Paridis Edward J	312 Vac w/imprv - WTRFNT		Brasher Falls School	26,500
128 B St	Brasher Falls 402001	25,200		
Groton, CT 06340	10ar 350'S Wf	26,500		
	FRNT 300.00 DPTH			
	ACRES 8.00			
	EAST-0406433 NRTH-1779540			
	DEED BOOK 2020 PG-2619			
	FULL MARKET VALUE	33,974		
			TOTAL TAX ---	678.83**
			DATE #1	09/30/20
			AMT DUE	678.83
*****				

STATE OF NEW YORK  
 COUNTY - St Lawrence  
 SCHOOL - Brasher Falls  
 TOWN - Brasher  
 SWIS - 402000

2 0 2 0 S C H O O L T A X R O L L  
 T A X A B L E SECTION OF THE ROLL - 1  
 OWNERS NAME SEQUENCE  
 UNIFORM PERCENT OF VALUE IS 078.00

PAGE 275  
 VALUATION DATE-JUL 01, 2019  
 TAXABLE STATUS DATE-MAR 01, 2020

TAX MAP PARCEL NUMBER	PROPERTY LOCATION & CLASS	ASSESSMENT	EXEMPTION CODE-----	SCHOOL
CURRENT OWNERS NAME	SCHOOL DISTRICT	LAND	TAX DESCRIPTION	TAXABLE VALUE
CURRENT OWNERS ADDRESS	PARCEL SIZE/GRID COORD	TOTAL	SPECIAL DISTRICTS	TAX AMOUNT
*****				
36.001-1-25	87 Burke-Delosh Rd 210 1 Family Res - WTRFNT		Brasher Falls School	36.001-1-25 ACCT 1- 59- 9 80,100
Parker Allan	Brasher Falls 402001	10,500		BILL 930 2,051.86
Mossow Lacy	450x200wfx450x192	80,100		
87 Burke Delosh Rd	FRNT 450.00 DPTH 200.00			
North Lawrence, NY 12967-9567	ACRES 1.90 EAST-0411999 NRTH-1755392 DEED BOOK 2015 PG-9737 FULL MARKET VALUE	102,692		
TOTAL TAX ---				2,051.86**
				DATE #1 09/30/20
				AMT DUE 2,051.86
*****				
25.004-3-5.1	815 West Mahoney Rd 210 1 Family Res		Brasher Falls School	25.004-3-5.1 ACCT 1- 40-11.3 90,200
Parker Joshua D	Brasher Falls 402001	10,000		BILL 931 2,310.58
Tebo Priscilla A	256x404x254x345	90,200		
815 W Mahoney Rd	ACRES 2.25 BANK8888830			
Brasher Falls, NY 13613	EAST-0373398 NRTH-1766796 DEED BOOK 2019 PG-15805 FULL MARKET VALUE	115,641		
TOTAL TAX ---				2,310.58**
				DATE #1 09/30/20
				AMT DUE 2,310.58
*****				
35.045-2-5	51 Congress St 210 1 Family Res		Brasher Falls School	35.045-2-5 ACCT 1- 10- 4 101,200
Passon Robert	Brasher Falls 402001	7,500		BILL 932 2,592.36
51 Congress St	101x167x96x167	101,200		
Brasher Falls, NY 13613	FRNT 101.00 DPTH 167.00 BANK8888830 EAST-0385872 NRTH-1753319 DEED BOOK 2019 PG-16574 FULL MARKET VALUE	129,744		
TOTAL TAX ---				2,592.36**
				DATE #1 09/30/20
				AMT DUE 2,592.36
*****				
35.035-3-6	Off Cotter Rd 311 Res vac land		Brasher Falls School	35.035-3-6 ACCT 1- 10- 4 1,000
Patnode Heather D	Brasher Falls 402001	1,000		BILL 933 25.62
174 West Cotter Rd	FRNT 200.00 DPTH 72.00	1,000		
Brasher Falls, NY 13613	ACRES 0.34 EAST-0405191 NRTH-1757649 DEED BOOK 2019 PG-2609 FULL MARKET VALUE	1,282		
TOTAL TAX ---				25.62**
				DATE #1 09/30/20
				AMT DUE 25.62
*****				

STATE OF NEW YORK  
 COUNTY - St Lawrence  
 SCHOOL - Brasher Falls  
 TOWN - Brasher  
 SWIS - 402000

2 0 2 0 S C H O O L T A X R O L L  
 T A X A B L E SECTION OF THE ROLL - 1  
 OWNERS NAME SEQUENCE  
 UNIFORM PERCENT OF VALUE IS 078.00

PAGE 276  
 VALUATION DATE-JUL 01, 2019  
 TAXABLE STATUS DATE-MAR 01, 2020

TAX MAP PARCEL NUMBER	PROPERTY LOCATION & CLASS	ASSESSMENT	EXEMPTION CODE-----	SCHOOL
CURRENT OWNERS NAME	SCHOOL DISTRICT	LAND	TAX DESCRIPTION	TAXABLE VALUE
CURRENT OWNERS ADDRESS	PARCEL SIZE/GRID COORD	TOTAL	SPECIAL DISTRICTS	TAX AMOUNT
***** 35.035-3-7 *****				
35.035-3-7	174 West Cotter Rd			ACCT 1- 36-13
Patnode Heather D	260 Seasonal res - WTRFNT		Brasher Falls School	34,000
174 West Cotter Rd	Brasher Falls 402001	6,000		BILL 934
Brasher Falls, NY 13613	50'wf + 125X75 N Of R O W	34,000		
	FRNT 125.00 DPTH 75.00			
	EAST-0405184 NRTH-1757580			
	DEED BOOK 2019 PG-2609			
	FULL MARKET VALUE	43,590		
			TOTAL TAX ---	870.95**
			DATE #1	09/30/20
			AMT DUE	870.95
***** 19.003-1-9.2 *****				
19.003-1-9.2	Keenan Rd			ACCT 1- 58- 4.20
Patrick Myron Trust	314 Rural vac<10		Brasher Falls School	2,500
306 Mungertown Rd	Brasher Falls 402001	2,500		BILL 935
Madison, CT 06443	Vac Land	2,500		
	ACRES 8.00			
	EAST-0410617 NRTH-1783654			
	DEED BOOK 955 PG-00220			
	FULL MARKET VALUE	3,205		
			TOTAL TAX ---	64.04**
			DATE #1	09/30/20
			AMT DUE	64.04
***** 11.081-1-21.1 *****				
11.081-1-21.1	3 Main St			ACCT 1- 33- 7
Pearce James A	210 1 Family Res		Brasher Falls School	16,300
Pearce Carolynn J	Brasher Falls 402001	5,700		BILL 936
% Judy Tsakonas	Pt Subd Lots (15) & (25)	16,300		
47720 Brookstone Way	FRNT 170.00 DPTH			
Lexington Park, MD 20653	ACRES 1.50			
	EAST-0398600 NRTH-1792939			
	DEED BOOK 1066 PG-857			
	FULL MARKET VALUE	20,897		
			TOTAL TAX ---	417.54**
			DATE #1	09/30/20
			AMT DUE	417.54
***** 11.081-1-23 *****				
11.081-1-23	7 Main St			ACCT 1- 2-11
Pearce James A	311 Res vac land		Brasher Falls School	6,600
Pearce Carolynn J	Brasher Falls 402001	6,600		BILL 937
% Judy Tsakonas	1.03ad	6,600		
47720 Brookstone Way	FRNT 84.00 DPTH			
Lexington Park, MD 20653	ACRES 1.00			
	EAST-0398580 NRTH-1793013			
	DEED BOOK 1066 PG-859			
	FULL MARKET VALUE	8,462		
			TOTAL TAX ---	169.07**
			DATE #1	09/30/20
			AMT DUE	169.07

\*\*\*\*\*

STATE OF NEW YORK  
 COUNTY - St Lawrence  
 SCHOOL - Brasher Falls  
 TOWN - Brasher  
 SWIS - 402000

2 0 2 0 S C H O O L T A X R O L L  
 T A X A B L E SECTION OF THE ROLL - 1  
 OWNERS NAME SEQUENCE  
 UNIFORM PERCENT OF VALUE IS 078.00

PAGE 277  
 VALUATION DATE-JUL 01, 2019  
 TAXABLE STATUS DATE-MAR 01, 2020

TAX MAP PARCEL NUMBER	PROPERTY LOCATION & CLASS	ASSESSMENT	EXEMPTION CODE-----	SCHOOL
CURRENT OWNERS NAME	SCHOOL DISTRICT	LAND	TAX DESCRIPTION	TAXABLE VALUE
CURRENT OWNERS ADDRESS	PARCEL SIZE/GRID COORD	TOTAL	SPECIAL DISTRICTS	TAX AMOUNT
***** 18.001-2-13 *****				
18.001-2-13	35 Eldridge Rd			18.001-2-13
Pearce Jesse E	210 1 Family Res		Brasher Falls School	ACCT 1- 52-13
62 Hough Rd	Brasher Falls 402001	6,700		BILL 938
Massena, NY 13662	1.1a(d)	13,600		
	FRNT 132.00 DPTH 332.00			
	ACRES 1.00			
	EAST-0392714 NRTH-1789555			
	DEED BOOK 2014 PG-15366			
	FULL MARKET VALUE	17,436		
TOTAL TAX ---				348.38**
				DATE #1 09/30/20
				AMT DUE 348.38
***** 35.054-1-16 *****				
35.054-1-16	22 West St			35.054-1-16
Peck Travis S	210 1 Family Res		BAS STAR 41854	ACCT 1- 45-15.1
22 West St	Brasher Falls 402001	3,500	Brasher Falls School	BILL 939
Brasher Falls, NY 13613-4100	FRNT 75.00 DPTH 125.00	83,500		24,150
	ACRES 0.21			2,138.95
	EAST-0387533 NRTH-1751692			
	DEED BOOK 2007 PG-2875			
	FULL MARKET VALUE	107,051		
TOTAL TAX ---				1,520.32**
				DATE #1 09/30/20
				AMT DUE 1,520.32
***** 35.054-1-22 *****				
35.054-1-22	West St			35.054-1-22
Peck Travis S	312 Vac w/imprv		Brasher Falls School	ACCT 1- 6-10.1
22 West St	Brasher Falls 402001	2,200		BILL 940
Brasher Falls, NY 13613-4100	.25ar	13,000		333.01
	FRNT 75.00 DPTH 125.00			
	ACRES 0.22			
	EAST-0387525 NRTH-1751766			
	DEED BOOK 2007 PG-2875			
	FULL MARKET VALUE	16,667		
TOTAL TAX ---				333.01**
				DATE #1 09/30/20
				AMT DUE 333.01
***** 25.028-1-8 *****				
25.028-1-8	1020 Cr 53			25.028-1-8
Pecore Frank	210 1 Family Res		Brasher Falls School	ACCT 1- 54- 9
Pecore Mary N	Brasher Falls 402001	4,500		BILL 941
1020 County Route 53	Helen Pecore-Life Use	22,100		566.12
Brasher Falls, NY 13613	83x279x83x278			
	FRNT 83.00 DPTH 279.00			
	ACRES 0.50			
	EAST-0383485 NRTH-1774685			
	DEED BOOK 1008 PG-00193			
	FULL MARKET VALUE	28,333		
TOTAL TAX ---				566.12**
				DATE #1 09/30/20
				AMT DUE 566.12



\*\*\*\*\*

STATE OF NEW YORK  
 COUNTY - St Lawrence  
 SCHOOL - Brasher Falls  
 TOWN - Brasher  
 SWIS - 402000

2 0 2 0 S C H O O L T A X R O L L  
 T A X A B L E SECTION OF THE ROLL - 1  
 OWNERS NAME SEQUENCE  
 UNIFORM PERCENT OF VALUE IS 078.00

PAGE 278  
 VALUATION DATE-JUL 01, 2019  
 TAXABLE STATUS DATE-MAR 01, 2020

TAX MAP PARCEL NUMBER	PROPERTY LOCATION & CLASS	ASSESSMENT	EXEMPTION CODE-----	SCHOOL
CURRENT OWNERS NAME	SCHOOL DISTRICT	LAND	TAX DESCRIPTION	TAXABLE VALUE
CURRENT OWNERS ADDRESS	PARCEL SIZE/GRID COORD	TOTAL	SPECIAL DISTRICTS	TAX AMOUNT
***** 25.028-1-9 *****				
	1018 CR 53			ACCT 1- 54-10 BILL 942
25.028-1-9	270 Mfg housing		BAS STAR 41854	24,150
Pecore Frank V	Brasher Falls 402001	4,500	Brasher Falls School	39,700
Pecore Mary R	FRNT 83.00 DPTH 278.00	39,700		
1018 County Route 53	ACRES 0.50 BANK8888830			
Brasher Falls, NY 13613	EAST-0383435 NRTH-1774607			
	DEED BOOK 2011 PG-14573			
	FULL MARKET VALUE	50,897		
			TOTAL TAX ---	398.33**
			DATE #1	09/30/20
			AMT DUE	398.33
***** 35.053-4-27 *****				
	12 Church Street South			ACCT 1- 54-12 BILL 943
35.053-4-27	210 1 Family Res		ENH STAR 41834	56,190
Peets James F (LU)	Brasher Falls 402001	6,900	Brasher Falls School	68,300
PO Box 262	100x270x33x120x200	68,300		
Brasher Falls, NY 13613	FRNT 100.00 DPTH 195.00			
	EAST-0385458 NRTH-1751144			
	DEED BOOK 2019 PG-5751			
	FULL MARKET VALUE	87,564		
			TOTAL TAX ---	365.58**
			DATE #1	09/30/20
			AMT DUE	365.58
***** 18.004-2-20 *****				
	2292 Cr 55			ACCT 1- 34-17 BILL 944
18.004-2-20	210 1 Family Res - WTRFNT		BAS STAR 41854	24,150
Peets Mark A	Brasher Falls 402001	25,200	Brasher Falls School	144,100
Peets Rhonda L Shorette	20.0a(d) 650'S Rf	144,100		
2292 County Route 55	ACRES 19.60			
Brasher Falls, NY 13613	EAST-0406330 NRTH-1777763			
	DEED BOOK 2020 PG-5894			
PRIOR OWNER ON 3/01/2020	FULL MARKET VALUE	184,744		
Peets Mark A			TOTAL TAX ---	3,072.66**
			DATE #1	09/30/20
			AMT DUE	3,072.66
***** 18.004-2-21 *****				
	Cr 55			ACCT 1- 58- 4.9 BILL 945
18.004-2-21	314 Rural vac<10 - WTRFNT		Brasher Falls School	8,700
Peets Mark A	Brasher Falls 402001	8,700		
Peets Rhonda L Shorette	7.50a(d) 220'S Rf	8,700		
2292 County Route 55	FRNT 200.00 DPTH			
Brasher Falls, NY 13613	ACRES 7.00			
	EAST-0406394 NRTH-1777464			
PRIOR OWNER ON 3/01/2020	DEED BOOK 2020 PG-5894			
Shorette Stephen J	FULL MARKET VALUE	11,154		
			TOTAL TAX ---	222.86**
			DATE #1	09/30/20
			AMT DUE	222.86
*****				

STATE OF NEW YORK  
 COUNTY - St Lawrence  
 SCHOOL - Brasher Falls  
 TOWN - Brasher  
 SWIS - 402000

2 0 2 0 S C H O O L T A X R O L L  
 T A X A B L E SECTION OF THE ROLL - 1  
 OWNERS NAME SEQUENCE  
 UNIFORM PERCENT OF VALUE IS 078.00

PAGE 279  
 VALUATION DATE-JUL 01, 2019  
 TAXABLE STATUS DATE-MAR 01, 2020

TAX MAP PARCEL NUMBER	PROPERTY LOCATION & CLASS	ASSESSMENT	EXEMPTION CODE-----	SCHOOL
CURRENT OWNERS NAME	SCHOOL DISTRICT	LAND	TAX DESCRIPTION	TAXABLE VALUE
CURRENT OWNERS ADDRESS	PARCEL SIZE/GRID COORD	TOTAL	SPECIAL DISTRICTS	TAX AMOUNT
***** 35.035-2-5 *****				
35.035-2-5	197 West Cotter Rd			ACCT 1- 48- 1
Pelkey David A	210 1 Family Res - WTRFNT		Brasher Falls School	29,200
Pelkey Bonnie R	Brasher Falls 402001	9,300		
197 West Cotter Rd	100'wfx100	29,200		
Brasher Falls, NY 13613	FRNT 100.00 DPTH 100.00			
	EAST-0404676 NRTH-1757212			
	DEED BOOK 2009 PG-2487			
	FULL MARKET VALUE	37,436		
TOTAL TAX ---				747.99**
				DATE #1 09/30/20
				AMT DUE 747.99
***** 36.001-1-27.112 *****				
36.001-1-27.112	60 Burke-Delosh Rd			ACCT 1- 27- 112
Pelkey Stephen P	210 1 Family Res		ENH STAR 41834	
Pelkey Jennifer L	Brasher Falls 402001	5,900	Brasher Falls School	98,300
60 Burke-Delosh Rd	Created 4/2014	98,300		
Brasher Falls, NY 13613	Maine survey 2/2014			
	0.93A(D) 220x150x206x189			
	FRNT 220.00 DPTH 170.00			
	EAST-0411341 NRTH-1755060			
	DEED BOOK 2014 PG-3568			
	FULL MARKET VALUE	126,026		
TOTAL TAX ---				1,134.07**
				DATE #1 09/30/20
				AMT DUE 1,134.07
***** 35.045-4-30 *****				
35.045-4-30	876 Sh 11C			ACCT 1- 29- 10
Penderghast Nancy	210 1 Family Res		Brasher Falls School	52,100
11460 US Highway 11	Brasher Falls 402001	5,700		
Lawrenceville, NY 12949	100x108	52,100		
	FRNT 100.00 DPTH 121.00			
	ACRES 0.25			
PRIOR OWNER ON 3/01/2020	EAST-0385573 NRTH-1751834			
Kocsis Ronald	DEED BOOK 2020 PG-6732			
	FULL MARKET VALUE	66,795		
TOTAL TAX ---				1,334.60**
				DATE #1 09/30/20
				AMT DUE 1,334.60
***** 27.038-1-21.1 *****				
27.038-1-21.1	5 Shady City Rd Ext			ACCT 1- 58- 9
Perkins Phillip	210 1 Family Res - WTRFNT		ENH STAR 41834	
Perkins Mary	Brasher Falls 402001	11,100	Brasher Falls School	52,100
5 Shady City Road Ext	95'wf	52,100		
Brasher Falls, NY 13613-3500	ACRES 1.10			
	EAST-0411893 NRTH-1770682			
	DEED BOOK 2003 PG-1416			
	FULL MARKET VALUE	66,795		
TOTAL TAX ---				0.00**
*****				

STATE OF NEW YORK  
 COUNTY - St Lawrence  
 SCHOOL - Brasher Falls  
 TOWN - Brasher  
 SWIS - 402000

2 0 2 0 S C H O O L T A X R O L L  
 T A X A B L E SECTION OF THE ROLL - 1  
 OWNERS NAME SEQUENCE  
 UNIFORM PERCENT OF VALUE IS 078.00

PAGE 280  
 VALUATION DATE-JUL 01, 2019  
 TAXABLE STATUS DATE-MAR 01, 2020

TAX MAP PARCEL NUMBER	PROPERTY LOCATION & CLASS	ASSESSMENT	EXEMPTION CODE-----	SCHOOL
CURRENT OWNERS NAME	SCHOOL DISTRICT	LAND	TAX DESCRIPTION	TAXABLE VALUE
CURRENT OWNERS ADDRESS	PARCEL SIZE/GRID COORD	TOTAL	SPECIAL DISTRICTS	TAX AMOUNT
***** 11.081-1-1 *****				
11.081-1-1	1935 Cr 53			ACCT 1- 4-12
Perry Ashley M	270 Mfg housing - WTRFNT		Brasher Falls School	49,500
1935 County Route 53	Brasher Falls 402001	16,900		
Brasher Falls, NY 13613	star exemption-steve wils	49,500		
	mortgage with beverly wil			
	1.75ar			
	ACRES 1.70			
	EAST-0397002 NRTH-1793544			
	DEED BOOK 2019 PG-11969			
	FULL MARKET VALUE	63,462		
			TOTAL TAX ---	1,268.00**
				DATE #1 09/30/20
				AMT DUE 1,268.00
***** 11.004-3-13 *****				
11.004-3-13	39 Depot St			ACCT 1- 67-11
Perry Debra A	210 1 Family Res		Brasher Falls School	170,000
LaRock Tiffany	Brasher Falls 402001	10,900		
PO Box 213	3.75ar	170,000		
Winthrop, NY 13697	ACRES 3.40			
	EAST-0399613 NRTH-1793856			
	DEED BOOK 2018 PG-16482			
	FULL MARKET VALUE	217,949		
			TOTAL TAX ---	4,354.75**
				DATE #1 09/30/20
				AMT DUE 4,354.75
***** 18.002-1-62.1 *****				
18.002-1-62.1	3 Quinell Rd			ACCT 1- 26-13.1
Perry Glen A	260 Seasonal res - WTRFNT		Brasher Falls School	36,000
Perry Aimee M	Brasher Falls 402001	17,200		
39 Lock St	Split 4/2015	36,000		
Brasher Falls, NY 13613	FRNT 840.00 DPTH			
	ACRES 34.90			
	EAST-0405919 NRTH-1783846			
	DEED BOOK 2016 PG-6205			
	FULL MARKET VALUE	46,154		
			TOTAL TAX ---	922.18**
				DATE #1 09/30/20
				AMT DUE 922.18
***** 35.045-3-37 *****				
35.045-3-37	39 Locke St			ACCT 1- 29-12
Perry Glen A	210 1 Family Res		BAS STAR 41854	
Perry Aimee M	Brasher Falls 402001	7,400	Brasher Falls School	92,100
39 Locke St	99x186x99x188	92,100		
Brasher Falls, NY 13613	FRNT 268.00 DPTH 175.00			
	ACRES 1.00 BANK8888830			
	EAST-0387093 NRTH-1752248			
	DEED BOOK 2004 PG-17788			
	FULL MARKET VALUE	118,077		
			TOTAL TAX ---	1,740.62**
				DATE #1 09/30/20
				AMT DUE 1,740.62

\*\*\*\*\*

STATE OF NEW YORK  
 COUNTY - St Lawrence  
 SCHOOL - Brasher Falls  
 TOWN - Brasher  
 SWIS - 402000

2 0 2 0 S C H O O L T A X R O L L  
 T A X A B L E SECTION OF THE ROLL - 1  
 OWNERS NAME SEQUENCE  
 UNIFORM PERCENT OF VALUE IS 078.00

PAGE 281  
 VALUATION DATE-JUL 01, 2019  
 TAXABLE STATUS DATE-MAR 01, 2020

TAX MAP PARCEL NUMBER	PROPERTY LOCATION & CLASS	ASSESSMENT	EXEMPTION CODE-----	SCHOOL
CURRENT OWNERS NAME	SCHOOL DISTRICT	LAND	TAX DESCRIPTION	TAXABLE VALUE
CURRENT OWNERS ADDRESS	PARCEL SIZE/GRID COORD	TOTAL	SPECIAL DISTRICTS	TAX AMOUNT
***** 25.004-3-6 *****				
25.004-3-6	19 Pike Rd			
Perry Jennifer L	210 1 Family Res		Brasher Falls School	181,500
19 Pike Rd	Brasher Falls 402001	12,500		
Brasher Falls, NY 13613	5.931a (D)	181,500		
	FRNT 541.00 DPTH			
	ACRES 5.90			
	EAST-0373492 NRTH-1767190			
	DEED BOOK 2016 PG-13584			
	FULL MARKET VALUE	232,692		
			TOTAL TAX ---	4,649.34**
			DATE #1	09/30/20
			AMT DUE	4,649.34
***** 25.002-1-2 *****				
25.002-1-2	Cr 38			
Perry Mark	910 Priv forest		Brasher Falls School	14,700
7 Somerset Ave	Brasher Falls 402001	14,700		
Massena, NY 13662	24.92a + 26.50A (D)	14,700		
	50.60ar			
	ACRES 49.00			
	EAST-0380382 NRTH-1773140			
	DEED BOOK 2009 PG-16000			
	FULL MARKET VALUE	18,846		
			TOTAL TAX ---	376.56**
			DATE #1	09/30/20
			AMT DUE	376.56
***** 18.001-2-29 *****				
18.001-2-29	Myers Rd			
Perry Russell	260 Seasonal res		Brasher Falls School	8,400
1435 State Highway 420	Brasher Falls 402001	8,400		
Norfolk, NY 13667	Road Lantry	17,600		
	Sova Kirk Lc 36/280			
	20ar Vacant Land			
	ACRES 19.70			
	EAST-0393244 NRTH-1784606			
	DEED BOOK 2013 PG-15443			
	FULL MARKET VALUE	22,564		
			TOTAL TAX ---	450.84**
			DATE #1	09/30/20
			AMT DUE	450.84
***** 25.002-1-4.1 *****				
25.002-1-4.1	939 Cr 53			
Perry Victor A	260 Seasonal res		Brasher Falls School	22,600
Perry Oliver K	Brasher Falls 402001	22,600		
15 Somerset Ave	ACRES 74.40	27,100		
Massena, NY 13662	EAST-0381674 NRTH-1774110			
	DEED BOOK 2008 PG-6867			
	FULL MARKET VALUE	34,744		
			TOTAL TAX ---	694.20**
			DATE #1	09/30/20
			AMT DUE	694.20



STATE OF NEW YORK  
 COUNTY - St Lawrence  
 SCHOOL - Brasher Falls  
 TOWN - Brasher  
 SWIS - 402000

2 0 2 0 S C H O O L T A X R O L L  
 T A X A B L E SECTION OF THE ROLL - 1  
 OWNERS NAME SEQUENCE  
 UNIFORM PERCENT OF VALUE IS 078.00

PAGE 282  
 VALUATION DATE-JUL 01, 2019  
 TAXABLE STATUS DATE-MAR 01, 2020

TAX MAP PARCEL NUMBER	PROPERTY LOCATION & CLASS	ASSESSMENT	EXEMPTION CODE-----	SCHOOL
CURRENT OWNERS NAME	SCHOOL DISTRICT	LAND	TAX DESCRIPTION	TAXABLE VALUE
CURRENT OWNERS ADDRESS	PARCEL SIZE/GRID COORD	TOTAL	SPECIAL DISTRICTS	TAX AMOUNT
***** 25.001-3-3 *****				
25.001-3-3	178 Hopson Rd			ACCT 1- 18- 2
Peters William M	210 1 Family Res		BAS STAR 41854	BILL 958
Peters Carla E	Brasher Falls 402001	7,600	Brasher Falls School	24,150
178 Hopson Rd	Plot revised 2/2018	57,600		1,475.49
Brasher Falls, NY 13613	FRNT 85.00 DPTH 175.00			
	EAST-0369498 NRTH-1775344			
	DEED BOOK 2004 PG-23337			
	FULL MARKET VALUE	73,846		
TOTAL TAX ---				856.86**
				DATE #1 09/30/20
				AMT DUE 856.86
***** 35.002-4-6.4 *****				
35.002-4-6.4	Leary Flint Rd			ACCT 1-25-10.4
Petersen Ralph	323 Vacant rural		Brasher Falls School	BILL 959
Petersen Brenda	Brasher Falls 402001	6,600		169.07
372 Kuhenbeaker Rd	10.46 Acres Deeded	6,600		
Blakeslee, PA 18610-7819	FRNT 170.00 DPTH			
	ACRES 11.50			
	EAST-0404850 NRTH-1754531			
	DEED BOOK 1084 PG-39			
	FULL MARKET VALUE	8,462		
TOTAL TAX ---				169.07**
				DATE #1 09/30/20
				AMT DUE 169.07
***** 18.069-3-7 *****				
18.069-3-7	45 Hastings Falls/prvt			ACCT 1- 65-14
Phelix Daniel	270 Mfg housing - WTRFNT		Brasher Falls School	BILL 960
Phelix Shauna	Brasher Falls 402001	9,900		537.94
173 Garond Rd	Also See 1099/827	21,000		
North Lawrence, NY 12967	80' WFx127x100x53x81			
	FRNT 80.00 DPTH 130.00			
	ACRES 0.28			
	EAST-0387517 NRTH-1778898			
	DEED BOOK 2019 PG-16421			
	FULL MARKET VALUE	26,923		
TOTAL TAX ---				537.94**
				DATE #1 09/30/20
				AMT DUE 537.94
***** 35.045-3-40 *****				
35.045-3-40	967 Sh 11C			ACCT 1- 10- 3.1
Phelix Daniel N	210 1 Family Res		Brasher Falls School	BILL 961
Phelix Shauna M	Brasher Falls 402001	3,100		771.05
173 Garond Rd	FRNT 53.00 DPTH 216.00	30,100		
North Lawrence, NY 12967	ACRES 0.21			
	EAST-0386952 NRTH-1751963			
	DEED BOOK 2019 PG-16294			
	FULL MARKET VALUE	38,590		
TOTAL TAX ---				771.05**
				DATE #1 09/30/20
				AMT DUE 771.05





STATE OF NEW YORK  
 COUNTY - St Lawrence  
 SCHOOL - Brasher Falls  
 TOWN - Brasher  
 SWIS - 402000

2 0 2 0 S C H O O L T A X R O L L  
 T A X A B L E SECTION OF THE ROLL - 1  
 OWNERS NAME SEQUENCE  
 UNIFORM PERCENT OF VALUE IS 078.00

PAGE 283  
 VALUATION DATE-JUL 01, 2019  
 TAXABLE STATUS DATE-MAR 01, 2020

TAX MAP PARCEL NUMBER	PROPERTY LOCATION & CLASS	ASSESSMENT	EXEMPTION CODE-----	SCHOOL
CURRENT OWNERS NAME	SCHOOL DISTRICT	LAND	TAX DESCRIPTION	TAXABLE VALUE
CURRENT OWNERS ADDRESS	PARCEL SIZE/GRID COORD	TOTAL	SPECIAL DISTRICTS	TAX AMOUNT
***** 35.045-1-3 *****				
74 Cr 53				ACCT 1- 9-15 BILL 962
35.045-1-3	210 1 Family Res		Brasher Falls School	65,000 1,665.05
Phelix John J	Brasher Falls 402001	9,300		
Phelix Linda L	Lot (3) Blk (10)	65,000		
40 Leary Dr	101x270x146x12x247x250			
Brasher Falls, NY 13613	FRNT 101.00 DPTH 270.00			
	ACRES 1.00			
PRIOR OWNER ON 3/01/2020	EAST-0384690 NRTH-1753257			
Phelix Andrew S	DEED BOOK 2020 PG-7253			
	FULL MARKET VALUE	83,333		
TOTAL TAX ---				1,665.05**
				DATE #1 09/30/20
				AMT DUE 1,665.05
***** 35.061-2-10 *****				
40 Leary Dr/prvt				BILL 963
35.061-2-10	210 1 Family Res - WTRFNT		BAS STAR 41854	24,150
Phelix John L	Brasher Falls 402001	18,000	Brasher Falls School	132,900 3,404.39
Phelix Linda L	Lot (4) Killarney Point	132,900		
40 Leary Dr	Subdivision 1999/17604			
Brasher Falls, NY 13613	194x360x185x320			
	FRNT 185.00 DPTH			
	ACRES 1.50			
	EAST-0385357 NRTH-1749453			
	DEED BOOK 2005 PG-18420			
	FULL MARKET VALUE	170,385		
TOTAL TAX ---				2,785.76**
				DATE #1 09/30/20
				AMT DUE 2,785.76
***** 18.069-3-6 *****				
47 Hastings Falls/prvt				ACCT 1- 30- 5 BILL 964
18.069-3-6	260 Seasonal res - WTRFNT		Brasher Falls School	27,700 709.57
Phelix Shauna	Brasher Falls 402001	9,500		
Phelix Daniel	See 1055/747 1055/751	27,700		
173 Garond Rd	1086/121 1088/775			
North Lawrence, NY 12967	75'WFx99x35x97x127			
	FRNT 75.00 DPTH 130.00			
	ACRES 0.26			
	EAST-0387501 NRTH-1778808			
	DEED BOOK 2004 PG-14060			
	FULL MARKET VALUE	35,513		
TOTAL TAX ---				709.57**
				DATE #1 09/30/20
				AMT DUE 709.57
*****				

STATE OF NEW YORK  
 COUNTY - St Lawrence  
 SCHOOL - Brasher Falls  
 TOWN - Brasher  
 SWIS - 402000

2 0 2 0 S C H O O L T A X R O L L  
 T A X A B L E SECTION OF THE ROLL - 1  
 OWNERS NAME SEQUENCE  
 UNIFORM PERCENT OF VALUE IS 078.00

PAGE 284  
 VALUATION DATE-JUL 01, 2019  
 TAXABLE STATUS DATE-MAR 01, 2020

TAX MAP PARCEL NUMBER	PROPERTY LOCATION & CLASS	ASSESSMENT	EXEMPTION CODE-----	SCHOOL
CURRENT OWNERS NAME	SCHOOL DISTRICT	LAND	TAX DESCRIPTION	TAXABLE VALUE
CURRENT OWNERS ADDRESS	PARCEL SIZE/GRID COORD	TOTAL	SPECIAL DISTRICTS	TAX AMOUNT
***** 25.028-1-6 *****				
	1019 Cr 53			ACCT 1- 70- 7 BILL 965
25.028-1-6	210 1 Family Res		BAS STAR 41854	24,150
Phillips Andrew N	Brasher Falls 402001	6,300	Brasher Falls School	67,200
1019 County Route 53	FRNT 180.00 DPTH 198.00	67,200		
Brasher Falls, NY 13613	ACRES 0.82			
	EAST-0383246 NRTH-1774782			
	DEED BOOK 2007 PG-1683			
	FULL MARKET VALUE	86,154		
			TOTAL TAX ---	1,102.78**
			DATE #1	09/30/20
			AMT DUE	1,102.78
***** 11.002-2-9.2 *****				
	1565 Sh 37C			ACCT 1- 22-12.2 BILL 966
11.002-2-9.2	210 1 Family Res		Brasher Falls School	65,000
Phillips Marvin R	Brasher Falls 402001	5,000		1,665.05
1565 State Highway 37C	1 Family Residence	65,000		
Bombay, NY 12914	FRNT 95.00 DPTH 137.00			
	BANK8888830			
	EAST-0407147 NRTH-1803076			
	DEED BOOK 2015 PG-15727			
	FULL MARKET VALUE	83,333		
			TOTAL TAX ---	1,665.05**
			DATE #1	09/30/20
			AMT DUE	1,665.05
***** 26.001-1-8 *****				
	Old Vice Rd/abandoned			ACCT 1- 55- 6 BILL 967
26.001-1-8	314 Rural vac<10 - WTRFNT		Brasher Falls School	4,600
Phillips Theresa	Brasher Falls 402001	4,600		117.83
% Mary Rufa	2ar	4,600		
PO Box 442	ACRES 1.70			
Fort Covington, NY 12937	EAST-0384639 NRTH-1773045			
	DEED BOOK 00653 PG-00317			
	FULL MARKET VALUE	5,897		
			TOTAL TAX ---	117.83**
			DATE #1	09/30/20
			AMT DUE	117.83
***** 35.045-1-16 *****				
	6 W Main St			ACCT 1- 55- 4 BILL 968
35.045-1-16	210 1 Family Res		ENH STAR 41834	44,400
Phillips Theresa	Brasher Falls 402001	7,200	Brasher Falls School	44,400
C/O Mary Rufa	99'sx305's	44,400		1,137.36
PO Box 442	FRNT 99.00 DPTH 305.00			
Ft Covington, NY 12937	EAST-0385224 NRTH-1752446			
	DEED BOOK 791 PG-00084			
	FULL MARKET VALUE	56,923		
			TOTAL TAX ---	0.00**
*****				

STATE OF NEW YORK  
 COUNTY - St Lawrence  
 SCHOOL - Brasher Falls  
 TOWN - Brasher  
 SWIS - 402000

2 0 2 0 S C H O O L T A X R O L L  
 T A X A B L E SECTION OF THE ROLL - 1  
 OWNERS NAME SEQUENCE  
 UNIFORM PERCENT OF VALUE IS 078.00

PAGE 285  
 VALUATION DATE-JUL 01, 2019  
 TAXABLE STATUS DATE-MAR 01, 2020

TAX MAP PARCEL NUMBER	PROPERTY LOCATION & CLASS	ASSESSMENT	EXEMPTION CODE-----	SCHOOL
CURRENT OWNERS NAME	SCHOOL DISTRICT	LAND	TAX DESCRIPTION	TAXABLE VALUE
CURRENT OWNERS ADDRESS	PARCEL SIZE/GRID COORD	TOTAL	SPECIAL DISTRICTS	TAX AMOUNT
*****				
25.002-1-19.2	820 Cr 53			25.002-1-19.2
Phillips Tracy E	210 1 Family Res - WTRFNT		BAS STAR 41854	ACCT 1-69-8.2
Phillips Susan M	Brasher Falls 402001	13,000	Brasher Falls School	BILL 969
820 County Route 53	3.25a (D)	83,100		24,150
Brasher Falls, NY 13613	FRNT 200.00 DPTH			2,128.70
	ACRES 3.10			
	EAST-0381132 NRTH-1770305			
	DEED BOOK 2002 PG-9393			
	FULL MARKET VALUE	106,538		
			TOTAL TAX ---	1,510.07**
			DATE #1	09/30/20
			AMT DUE	1,510.07
*****				
35.046-2-3	11 Vice Rd			35.046-2-3
Phippen Larry	210 1 Family Res		ENH STAR 41834	ACCT 1- 43-13
Phippen Laura	Brasher Falls 402001	6,700	Brasher Falls School	BILL 970
11 Vice Rd	FRNT 100.00 DPTH 175.00	51,400		51,400
Brasher Falls, NY 13613-3141	EAST-0388084 NRTH-1753003			1,316.67
	DEED BOOK 915 PG-00884			
	FULL MARKET VALUE	65,897		
			TOTAL TAX ---	0.00**
*****				
35.002-4-16	307 Burns Rd			35.002-4-16
Pierce Robert	270 Mfg housing		Brasher Falls School	ACCT 1- 64- 9.2
20 Vernon St	Brasher Falls 402001	52,400		BILL 971
Middleport, NY 14105	Plot revised 3/2016	56,400		1,444.75
	ACRES 231.50			
	EAST-0402986 NRTH-1756133			
	DEED BOOK 2004 PG-16255			
	FULL MARKET VALUE	72,308		
			TOTAL TAX ---	1,444.75**
			DATE #1	09/30/20
			AMT DUE	1,444.75
*****				
18.003-3-18.112	21 Hastings Falls Rd/Prvt			18.003-3-18.112
Pike Daniel A	210 1 Family Res - WTRFNT		Brasher Falls School	BILL 972
Pike Bridgette M	Brasher Falls 402001	15,800		4,477.71
104 Maple St	431'wf x513'x211'x202'x47	174,800		
Massena, NY 13662	FRNT 431.00 DPTH			
	ACRES 4.40 BANK8888111			
	EAST-0388214 NRTH-1780108			
	DEED BOOK 2015 PG-6455			
	FULL MARKET VALUE	224,103		
			TOTAL TAX ---	4,477.71**
			DATE #1	09/30/20
			AMT DUE	4,477.71
*****				

STATE OF NEW YORK  
 COUNTY - St Lawrence  
 SCHOOL - Brasher Falls  
 TOWN - Brasher  
 SWIS - 402000

2 0 2 0 S C H O O L T A X R O L L  
 T A X A B L E SECTION OF THE ROLL - 1  
 OWNERS NAME SEQUENCE  
 UNIFORM PERCENT OF VALUE IS 078.00

PAGE 286  
 VALUATION DATE-JUL 01, 2019  
 TAXABLE STATUS DATE-MAR 01, 2020

TAX MAP PARCEL NUMBER	PROPERTY LOCATION & CLASS	ASSESSMENT	EXEMPTION CODE-----	SCHOOL
CURRENT OWNERS NAME	SCHOOL DISTRICT	LAND	TAX DESCRIPTION	TAXABLE VALUE
CURRENT OWNERS ADDRESS	PARCEL SIZE/GRID COORD	TOTAL	SPECIAL DISTRICTS	TAX AMOUNT
*****				
36.002-1-10	Cr 52		36.002-1-10	*****
Piotrowski Paul W	322 Rural vac>10		ACCT 1- 1-10.2	BILL 973
Ostrowski Halina	Brasher Falls 402001	10,400	Brasher Falls School	10,400
5516 Ante Up Ct Unit 103	28.59a	10,400		
Las Vegas, NV 89122-2546	FRNT 755.00 DPTH			
	ACRES 28.50			
	EAST-0421634 NRTH-175527			
	DEED BOOK 999 PG-00916			
	FULL MARKET VALUE	13,333		
			TOTAL TAX ---	266.41**
			DATE #1	09/30/20
			AMT DUE	266.41
*****				
35.035-3-5	178 West Cotter Rd		35.035-3-5	*****
Pitcairn Karen	270 Mfg housing - WTRFNT		ACCT 1- 58-15	BILL 974
178 W Cotter Rd	Brasher Falls 402001	4,300	Brasher Falls School	72,000
Brasher Falls, NY 13613	.66a	72,000		1,844.36
	150x75 (D) No Waterfront			
	FRNT 153.00 DPTH 152.00			
	EAST-0405024 NRTH-1757592			
	DEED BOOK 2019 PG-16972			
	FULL MARKET VALUE	92,308		
			TOTAL TAX ---	1,844.36**
			DATE #1	09/30/20
			AMT DUE	1,844.36
*****				
27.001-2-2	Off Hurley Rd		27.001-2-2	*****
Plante Lucien	920 Priv Hunt/Fi		ACCT 1- 53-12	BILL 975
Plante David & Neil	Brasher Falls 402001	17,200	Brasher Falls School	17,200
563 County Route 49	100ar	17,200		440.60
Winthrop, NY 13697	ACRES 133.90			
	EAST-0418839 NRTH-1774627			
	DEED BOOK 2002 PG-16719			
	FULL MARKET VALUE	22,051		
			TOTAL TAX ---	440.60**
			DATE #1	09/30/20
			AMT DUE	440.60
*****				
34.060-1-10	805 Sh 11C		34.060-1-10	*****
Plante Lucien N	411 Apartment		ACCT 1- 47-14	BILL 976
563 County Route 49	Brasher Falls 402001	7,200	Brasher Falls School	53,400
Winthrop, NY 13697	203x148x153	53,400		1,367.90
	FRNT 203.00 DPTH 148.00			
	ACRES 0.50			
	EAST-0384359 NRTH-1750562			
	DEED BOOK 2011 PG-18440			
	FULL MARKET VALUE	68,462		
			TOTAL TAX ---	1,367.90**
			DATE #1	09/30/20
			AMT DUE	1,367.90
*****				



STATE OF NEW YORK  
 COUNTY - St Lawrence  
 SCHOOL - Brasher Falls  
 TOWN - Brasher  
 SWIS - 402000

2 0 2 0 S C H O O L T A X R O L L  
 T A X A B L E SECTION OF THE ROLL - 1  
 OWNERS NAME SEQUENCE  
 UNIFORM PERCENT OF VALUE IS 078.00

PAGE 287  
 VALUATION DATE-JUL 01, 2019  
 TAXABLE STATUS DATE-MAR 01, 2020

TAX MAP PARCEL NUMBER	PROPERTY LOCATION & CLASS	ASSESSMENT	EXEMPTION CODE-----	SCHOOL
CURRENT OWNERS NAME	SCHOOL DISTRICT	LAND	TAX DESCRIPTION	TAXABLE VALUE
CURRENT OWNERS ADDRESS	PARCEL SIZE/GRID COORD	TOTAL	SPECIAL DISTRICTS	TAX AMOUNT
*****				
35.045-4-29	18 Mill St 210 1 Family Res		Brasher Falls School	54,300
Planty Billy J	Brasher Falls 402001	6,300		
Planty Jessica	FRNT 99.00 DPTH 150.00	54,300		
PO Box 32	ACRES 0.34 BANK8888220			
Brasher Falls, NY 13613	EAST-0385674 NRTH-1751830			
	DEED BOOK 2015 PG-14314			
	FULL MARKET VALUE	69,615		
			TOTAL TAX ---	1,390.96**
			DATE #1	09/30/20
			AMT DUE	1,390.96
*****				
34.002-2-9	Off Vice Rd 260 Seasonal res - WTRFNT		Brasher Falls School	23,600
Podgurski Steven J	Brasher Falls 402001	10,000		
LaLonde Michele L	FRNT 100.00 DPTH 100.00	23,600		
1094 State Highway 11C	ACRES 0.25			
Brasher Falls, NY 13613	EAST-0383663 NRTH-1756206			
	DEED BOOK 2009 PG-5676			
	FULL MARKET VALUE	30,256		
			TOTAL TAX ---	604.54**
			DATE #1	09/30/20
			AMT DUE	604.54
*****				
25.002-2-30	Cr 53 270 Mfg housing - WTRFNT		Brasher Falls School	22,100
Pogue Mark	Brasher Falls 402001	12,100		
Trenholm Carol	50x Var	22,100		
2530 St Joseph Blvd	FRNT 50.00 DPTH			
Orleans, ON, Canada,	ACRES 7.90 BANK1111111			
K1C 1G1	EAST-0384230 NRTH-1775010			
	DEED BOOK 1060 PG-1136			
	FULL MARKET VALUE	28,333		
			TOTAL TAX ---	566.12**
			DATE #1	09/30/20
			AMT DUE	566.12
*****				
35.002-2-1.2	West Cotter Rd 323 Vacant rural - WTRFNT		Brasher Falls School	47,300
Pomaski Chester R	Brasher Falls 402001	47,300		
Pomaski Raymond P	ACRES 192.60	47,300		
41 Verville Rd	EAST-0406831 NRTH-1758169			
Avon, CT 06001-3133	DEED BOOK 2002 PG-5586			
	FULL MARKET VALUE	60,641		
			TOTAL TAX ---	1,211.65**
			DATE #1	09/30/20
			AMT DUE	1,211.65
*****				

STATE OF NEW YORK  
 COUNTY - St Lawrence  
 SCHOOL - Brasher Falls  
 TOWN - Brasher  
 SWIS - 402000

2 0 2 0 S C H O O L T A X R O L L  
 T A X A B L E SECTION OF THE ROLL - 1  
 OWNERS NAME SEQUENCE  
 UNIFORM PERCENT OF VALUE IS 078.00

PAGE 288  
 VALUATION DATE-JUL 01, 2019  
 TAXABLE STATUS DATE-MAR 01, 2020

TAX MAP PARCEL NUMBER	PROPERTY LOCATION & CLASS	ASSESSMENT	EXEMPTION CODE-----	SCHOOL
CURRENT OWNERS NAME	SCHOOL DISTRICT	LAND	TAX DESCRIPTION	TAXABLE VALUE
CURRENT OWNERS ADDRESS	PARCEL SIZE/GRID COORD	TOTAL	SPECIAL DISTRICTS	TAX AMOUNT
*****				
18.002-1-45	Myers Rd 314 Rural vac<10		Brasher Falls School	18.002-1-45 ACCT 1- 53- 6.4 9,000
Pomeroy Fred W	Brasher Falls 402001	9,000		BILL 981 230.55
73 Old Stagecoach Rd	Lot E	9,000		
Granby, CT 06035-1505	ACRES 7.90 EAST-0396513 NRTH-1784204 DEED BOOK 956 PG-00831 FULL MARKET VALUE	11,538		
TOTAL TAX ---				230.55**
				DATE #1 09/30/20
				AMT DUE 230.55
*****				
35.053-4-29	846 Sh 11C 210 1 Family Res		BAS STAR 41854 Brasher Falls School	35.053-4-29 ACCT 1- 43-11 70,400
Porcaro Marc A	Brasher Falls 402001	7,200		BILL 982 24,150
Ellis-Porcaro Michele A	FRNT 105.00 DPTH 255.00	70,400		
846 State Highway 11C	ACRES 0.61 EAST-0385257 NRTH-1751202 DEED BOOK 2014 PG-13213 FULL MARKET VALUE	90,256		
Brasher Falls, NY 13613				
TOTAL TAX ---				1,184.75**
				DATE #1 09/30/20
				AMT DUE 1,184.75
*****				
35.045-1-7	11 Congress St 210 1 Family Res		Brasher Falls School	35.045-1-7 ACCT 1- 50- 4 44,400
Potter Nicholas M	Brasher Falls 402001	7,300		BILL 983 1,137.36
11 Congress St	FRNT 107.00 DPTH 271.00	44,400		
Brasher Falls, NY 13613	ACRES 0.75 BANK8888869 EAST-0384918 NRTH-1753038 DEED BOOK 2018 PG-1111 FULL MARKET VALUE	56,923		
TOTAL TAX ---				1,137.36**
				DATE #1 09/30/20
				AMT DUE 1,137.36
*****				
18.060-1-10.1	Smith Rd 311 Res vac land - WTRFNT		Brasher Falls School	18.060-1-10.1 ACCT 999-188 1,100
Powers Sherri	Brasher Falls 402001	1,100		BILL 984 28.18
39 Smith Rd	200x192x200'wfx185	1,100		
Brasher Falls, NY 13613	FRNT 192.00 DPTH 31.00 BANK8888830 EAST-0406324 NRTH-1782950 DEED BOOK 2009 PG-14286 FULL MARKET VALUE	1,410		
TOTAL TAX ---				28.18**
				DATE #1 09/30/20
				AMT DUE 28.18
*****				



STATE OF NEW YORK  
 COUNTY - St Lawrence  
 SCHOOL - Brasher Falls  
 TOWN - Brasher  
 SWIS - 402000

2 0 2 0 S C H O O L T A X R O L L  
 T A X A B L E SECTION OF THE ROLL - 1  
 OWNERS NAME SEQUENCE  
 UNIFORM PERCENT OF VALUE IS 078.00

PAGE 289  
 VALUATION DATE-JUL 01, 2019  
 TAXABLE STATUS DATE-MAR 01, 2020

TAX MAP PARCEL NUMBER	PROPERTY LOCATION & CLASS	ASSESSMENT	EXEMPTION CODE-----	SCHOOL
CURRENT OWNERS NAME	SCHOOL DISTRICT	LAND	TAX DESCRIPTION	TAXABLE VALUE
CURRENT OWNERS ADDRESS	PARCEL SIZE/GRID COORD	TOTAL	SPECIAL DISTRICTS	TAX AMOUNT
*****				18.060-1-10.2 *****
18.060-1-10.2	39 Smith Rd			BILL 985
Powers Sherri	210 1 Family Res		BAS STAR 41854	24,150
39 Smith Rd	Brasher Falls 402001	5,900	Brasher Falls School	1,316.67
Brasher Falls, NY 13613	FRNT 193.00 DPTH 188.00	51,400		
	BANK8888830			
	EAST-0406325 NRTH-1782858			
	DEED BOOK 2009 PG-14285			
	FULL MARKET VALUE	65,897		
			TOTAL TAX ---	698.04**
			DATE #1	09/30/20
			AMT DUE	698.04
*****				35.001-1-14 *****
35.001-1-14	Vice Rd			ACCT 1- 25- 2 BILL 986
Prashaw Joseph	323 Vacant rural		Brasher Falls School	58.92
525 County Route 35	Brasher Falls 402001	2,300		
Potsdam, NY 13676	Plot revised 2/2014	2,300		
	165x320x277			
	FRNT 165.00 DPTH 300.00			
	EAST-0384509 NRTH-1757322			
	DEED BOOK 2014 PG-15052			
	FULL MARKET VALUE	2,949		
			TOTAL TAX ---	58.92**
			DATE #1	09/30/20
			AMT DUE	58.92
*****				25.001-3-13.11 *****
25.001-3-13.11	2390 Cr 38			ACCT 1- 10- 8 BILL 987
Premo Bradley A	311 Res vac land		Brasher Falls School	256.16
2155 County Route 38	Brasher Falls 402001	10,000		
Norfolk, NY 13667	478x450x165	10,000		
	FRNT 478.00 DPTH 165.00			
	EAST-0370075 NRTH-1770592			
	DEED BOOK 2018 PG-14353			
	FULL MARKET VALUE	12,821		
			TOTAL TAX ---	256.16**
			DATE #1	09/30/20
			AMT DUE	256.16
*****				25.001-3-13.31 *****
25.001-3-13.31	2437 Cr 38			BILL 988
Premo Bradley A	270 Mfg housing		Brasher Falls School	986.22
2155 County Route 38	Brasher Falls 402001	11,000		
Norfolk, NY 13667	Split 7/2014	38,500		
	Strack survey 6/2014			
	3.29A(D)			
	FRNT 388.00 DPTH 318.00			
	ACRES 3.00			
	EAST-0371225 NRTH-1770891			
	DEED BOOK 2019 PG-14676			
	FULL MARKET VALUE	49,359		
			TOTAL TAX ---	986.22**
			DATE #1	09/30/20
			AMT DUE	986.22

\*\*\*\*\*

STATE OF NEW YORK  
 COUNTY - St Lawrence  
 SCHOOL - Brasher Falls  
 TOWN - Brasher  
 SWIS - 402000

2 0 2 0 S C H O O L T A X R O L L  
 T A X A B L E SECTION OF THE ROLL - 1  
 OWNERS NAME SEQUENCE  
 UNIFORM PERCENT OF VALUE IS 078.00

PAGE 290  
 VALUATION DATE-JUL 01, 2019  
 TAXABLE STATUS DATE-MAR 01, 2020

TAX MAP PARCEL NUMBER	PROPERTY LOCATION & CLASS	ASSESSMENT	EXEMPTION CODE-----	SCHOOL
CURRENT OWNERS NAME	SCHOOL DISTRICT	LAND	TAX DESCRIPTION	TAXABLE VALUE
CURRENT OWNERS ADDRESS	PARCEL SIZE/GRID COORD	TOTAL	SPECIAL DISTRICTS	TAX AMOUNT
***** 34.004-5-4 *****				
34.004-5-4	94 Buck Ave			ACCT 1- 17- 3
Premo Darren J	323 Vacant rural		Brasher Falls School	5,100
81 Center Rd	Brasher Falls 402001	5,100		
Canterbury, NH 03224	Plot revised 6/2012	5,100		
	6.15A(D) - remains			
	FRNT 530.00 DPTH			
	ACRES 4.90			
	EAST-0382891 NRTH-1750250			
	DEED BOOK 2011 PG-14313			
	FULL MARKET VALUE	6,538		
			TOTAL TAX ---	130.64**
				DATE #1 09/30/20
				AMT DUE 130.64
***** 25.002-1-36 *****				
25.002-1-36	764 Cr 53			ACCT 1- 62- 5.11
Premo Kevin W	240 Rural res - WTRFNT		Brasher Falls School	137,700
10083 State Highway 56	Brasher Falls 402001	44,700		
Massena, NY 13662	ACRES 134.00 BANK8888111	137,700		
	EAST-0378716 NRTH-1769464			
	DEED BOOK 2014 PG-6412			
	FULL MARKET VALUE	176,538		
			TOTAL TAX ---	3,527.35**
				DATE #1 09/30/20
				AMT DUE 3,527.35
***** 11.081-2-1 *****				
11.081-2-1	21 Depot St			ACCT 1- 56-15
Premo Roger (LU)	210 1 Family Res - WTRFNT		Brasher Falls School	67,200
Premo Pearl (LU)	Brasher Falls 402001	8,800		
% David Premo	lar House & Garage	67,200		
40 Stanton Rd	ACRES 1.20			
Massena, NY 13662	EAST-0399226 NRTH-1793267			
	DEED BOOK 2004 PG-20269			
	FULL MARKET VALUE	86,154		
			TOTAL TAX ---	1,721.41**
				DATE #1 09/30/20
				AMT DUE 1,721.41
***** 18.004-2-5 *****				
18.004-2-5	2444 Cr 55			ACCT 1- 28- 2
Premo Timothy J	270 Mfg housing		ENH STAR 41834	49,500
2444 County Route 55	Brasher Falls 402001	5,100	Brasher Falls School	49,500
Brasher Falls, NY 13613	102x253x129x160	49,500		
	FRNT 102.00 DPTH 206.00			
	EAST-0405705 NRTH-1781444			
	DEED BOOK 1023 PG-00907			
	FULL MARKET VALUE	63,462		
			TOTAL TAX ---	0.00**
*****				

STATE OF NEW YORK  
 COUNTY - St Lawrence  
 SCHOOL - Brasher Falls  
 TOWN - Brasher  
 SWIS - 402000

2 0 2 0 S C H O O L T A X R O L L  
 T A X A B L E SECTION OF THE ROLL - 1  
 OWNERS NAME SEQUENCE  
 UNIFORM PERCENT OF VALUE IS 078.00

PAGE 291  
 VALUATION DATE-JUL 01, 2019  
 TAXABLE STATUS DATE-MAR 01, 2020

TAX MAP PARCEL NUMBER	PROPERTY LOCATION & CLASS	ASSESSMENT	EXEMPTION CODE-----	SCHOOL
CURRENT OWNERS NAME	SCHOOL DISTRICT	LAND	TAX DESCRIPTION	TAXABLE VALUE
CURRENT OWNERS ADDRESS	PARCEL SIZE/GRID COORD	TOTAL	SPECIAL DISTRICTS	TAX AMOUNT
***** 35.002-2-61 *****				
35.002-2-61	Haggart Rd/prvt			ACCT 1- 29- 7.11 BILL 993
Prentice Gerald R	322 Rural vac>10 - WTRFNT		Brasher Falls School	11,200 286.90
Prentice Teena L	Brasher Falls 402001	11,200		
51 Marie St	Also See 1055/962	11,200		
Massena, NY 13662	Easement 1043/143			
	Split 11/2012 & 6/2015			
	ACRES 37.40			
	EAST-0405510 NRTH-1758375			
	DEED BOOK 2006 PG-3694			
	FULL MARKET VALUE	14,359		
TOTAL TAX ---				286.90**
				DATE #1 09/30/20
				AMT DUE 286.90
***** 35.027-1-9 *****				
35.027-1-9	59 Haggart Rd/ Prvt			BILL 994
Prentice Gerald R	260 Seasonal res		Brasher Falls School	43,900 1,124.55
Prentice Teena L	Brasher Falls 402001	10,000		
51 Marie St	FRNT 66.00 DPTH 206.00	43,900		
Massena, NY 13662	ACRES 0.70			
	EAST-0405216 NRTH-1758719			
	DEED BOOK 2005 PG-14063			
	FULL MARKET VALUE	56,282		
TOTAL TAX ---				1,124.55**
				DATE #1 09/30/20
				AMT DUE 1,124.55
***** 34.052-1-2 *****				
34.052-1-2	Dullea Rd			ACCT 1- 32- 1 BILL 995
Provost Heith M	322 Rural vac>10		Brasher Falls School	12,200 312.52
Provost Marcie	Brasher Falls 402001	12,200		
845 State Highway 11c	15ar	12,200		
Brasher Falls, NY 13613-4105	ACRES 15.50			
	EAST-0382522 NRTH-1753155			
	DEED BOOK 2011 PG-8833			
	FULL MARKET VALUE	15,641		
TOTAL TAX ---				312.52**
				DATE #1 09/30/20
				AMT DUE 312.52
***** 35.053-1-8 *****				
35.053-1-8	845 Sh 11c			ACCT 1- 33- 4 BILL 996
Provost Heith M	210 1 Family Res		BAS STAR 41854	24,150
Provost Marcie S	Brasher Falls 402001	7,400	Brasher Falls School	85,400 2,187.62
845 State Highway 11c	110x335x114x305	85,400		
Brasher Falls, NY 13613	FRNT 110.00 DPTH 330.00			
	BANK8888209			
	EAST-0384963 NRTH-1751387			
	DEED BOOK 2012 PG-13008			
	FULL MARKET VALUE	109,487		
TOTAL TAX ---				1,568.99**
				DATE #1 09/30/20
				AMT DUE 1,568.99



STATE OF NEW YORK  
 COUNTY - St Lawrence  
 SCHOOL - Brasher Falls  
 TOWN - Brasher  
 SWIS - 402000

2 0 2 0 S C H O O L T A X R O L L  
 T A X A B L E SECTION OF THE ROLL - 1  
 OWNERS NAME SEQUENCE  
 UNIFORM PERCENT OF VALUE IS 078.00

PAGE 292  
 VALUATION DATE-JUL 01, 2019  
 TAXABLE STATUS DATE-MAR 01, 2020

TAX MAP PARCEL NUMBER	PROPERTY LOCATION & CLASS	ASSESSMENT	EXEMPTION CODE-----	SCHOOL
CURRENT OWNERS NAME	SCHOOL DISTRICT	LAND	TAX DESCRIPTION	TAXABLE VALUE
CURRENT OWNERS ADDRESS	PARCEL SIZE/GRID COORD	TOTAL	SPECIAL DISTRICTS	TAX AMOUNT
***** 11.004-1-4.32 *****				
11.004-1-4.32	North Rd			ACCT 1- 39- 6.32 BILL 997
Provost Leonard E	314 Rural vac<10 - WTRFNT		Brasher Falls School	19,500 499.52
Provost Aziza	Brasher Falls 402001	19,500		
3 Dana Crescent St	Plot revised 7/2012	19,500		
Brasher Falls, NY 13613	Strack survey 6/2012			
	5.9A(D)			
	FRNT 180.00 DPTH			
	ACRES 5.70			
	EAST-0401493 NRTH-1798021			
	DEED BOOK 2012 PG-10533			
	FULL MARKET VALUE	25,000		
			TOTAL TAX ---	499.52**
				DATE #1 09/30/20
				AMT DUE 499.52
***** 35.053-4-44 *****				
35.053-4-44	3 Dana Crescent/prvt			BILL 998
Provost Leonard E	270 Mfg housing		BAS STAR 41854	24,150
Provost Aziza	Brasher Falls 402001	9,300	Brasher Falls School	1,998.06
3 Dana Crescent St	Lot (12) Killarney Point	78,000		
Brasher Falls, NY 13613	Subdivision (See 1090/367			
	190x188x240x256			
	ACRES 1.00			
	EAST-0384672 NRTH-1750173			
	DEED BOOK 2009 PG-6455			
	FULL MARKET VALUE	100,000		
			TOTAL TAX ---	1,379.43**
				DATE #1 09/30/20
				AMT DUE 1,379.43
***** 25.002-3-3 *****				
25.002-3-3	161 Pike Rd			BILL 999
Pruner Elwood R	270 Mfg housing		BAS STAR 41854	20,000
Pruner Marion	Brasher Falls 402001	10,000	Brasher Falls School	512.32
161 Pike Rd	1.08a (D0	20,000		
Brasher Falls, NY 13613	200x291x387x108x189x189			
	ACRES 1.00			
	EAST-0373017 NRTH-1770713			
	DEED BOOK 1071 PG-183			
	FULL MARKET VALUE	25,641		
			TOTAL TAX ---	0.00**
***** 11.002-2-32.2 *****				
11.002-2-32.2	314 North Rd			ACCT 1- 20- 3.2 BILL 1000
Pryce Chad J	314 Rural vac<10 - WTRFNT		Brasher Falls School	6,300 161.38
Pryce Taya M	Brasher Falls 402001	6,300		
669 State Highway 37C	FRNT 32.00 DPTH	6,300		
Massena, NY 13662	ACRES 3.10			
	EAST-0404220 NRTH-1801466			
	DEED BOOK 2017 PG-9533			
	FULL MARKET VALUE	8,077		
			TOTAL TAX ---	161.38**
				DATE #1 09/30/20
				AMT DUE 161.38

\*\*\*\*\*

STATE OF NEW YORK  
 COUNTY - St Lawrence  
 SCHOOL - Brasher Falls  
 TOWN - Brasher  
 SWIS - 402000

2020 SCHOOL TAX ROLL  
 TAXABLE SECTION OF THE ROLL - 1  
 NAME SECTION - P  
 UNIFORM PERCENT OF VALUE IS 078.00

PAGE 293  
 VALUATION DATE-JUL 01, 2019  
 TAXABLE STATUS DATE-MAR 01, 2020  
 RPS155/V04/L015  
 CURRENT DATE 8/14/2020

\*\*\* SPECIAL DISTRICT SUMMARY \*\*\*

CODE	DISTRICT NAME	TOTAL PARCELS	EXTENSION TYPE	EXTENSION VALUE	AD VALOREM VALUE	EXEMPT AMOUNT	TAXABLE VALUE	TOTAL TAX
------	---------------	---------------	----------------	-----------------	------------------	---------------	---------------	-----------

NO SPECIAL DISTRICTS AT THIS LEVEL

\*\*\* SCHOOL DISTRICT SUMMARY \*\*\*

CODE	DISTRICT NAME	TOTAL PARCELS	ASSESSED LAND	ASSESSED TOTAL	EXEMPT AMOUNT	TOTAL TAXABLE	TOTAL TAX
					----- STAR AMOUNT	----- STAR TAXABLE	
	Brasher Falls	78	938,200	3762,000		3,762,000	
402001					619,580	3,142,420	80,496.81
	S U B - T O T A L	78	938,200	3762,000		3,762,000	
	S U B - T O T A L (CONT)				619,580	3,142,420	80,496.81
	T O T A L	78	938,200	3762,000		3,762,000	
	T O T A L (CONT)				619,580	3,142,420	80,496.81

\*\*\* SYSTEM CODES SUMMARY \*\*\*

NO SYSTEM EXEMPTIONS AT THIS LEVEL

\*\*\* EXEMPTION SUMMARY \*\*\*

CODE	DESCRIPTION	TOTAL PARCELS	SCHOOL
41834	ENH STAR	6	309,780
41854	BAS STAR	13	309,800
	T O T A L	19	619,580



STATE OF NEW YORK  
 COUNTY - St Lawrence  
 SCHOOL - Brasher Falls  
 TOWN - Brasher  
 SWIS - 402000

2020 SCHOOL TAX ROLL  
 TAXABLE SECTION OF THE ROLL - 1  
 NAME SECTION - P  
 UNIFORM PERCENT OF VALUE IS 078.00

PAGE 294  
 VALUATION DATE-JUL 01, 2019  
 TAXABLE STATUS DATE-MAR 01, 2020  
 RPS155/V04/L015  
 CURRENT DATE 8/14/2020

\*\*\* GRAND TOTALS \*\*\*

ROLL SEC	DESCRIPTION	TOTAL PARCELS	ASSESSED LAND	ASSESSED TOTAL	EXEMPT AMOUNT ----- STAR AMOUNT	TOTAL TAXABLE ----- STAR TAXABLE	TOTAL TAX
	Brasher Falls Scho		938,200	3762,000		3,762,000	
	SPEC DIST TAXES				619,580	3,142,420	80,496.81
1	TAXABLE	78					80,496.81

STATE OF NEW YORK  
 COUNTY - St Lawrence  
 SCHOOL - Brasher Falls  
 TOWN - Brasher  
 SWIS - 402000

2 0 2 0 S C H O O L T A X R O L L  
 T A X A B L E SECTION OF THE ROLL - 1  
 OWNERS NAME SEQUENCE  
 UNIFORM PERCENT OF VALUE IS 078.00

PAGE 295  
 VALUATION DATE-JUL 01, 2019  
 TAXABLE STATUS DATE-MAR 01, 2020

TAX MAP PARCEL NUMBER	PROPERTY LOCATION & CLASS	ASSESSMENT	EXEMPTION CODE-----	SCHOOL
CURRENT OWNERS NAME	SCHOOL DISTRICT	LAND	TAX DESCRIPTION	TAXABLE VALUE
CURRENT OWNERS ADDRESS	PARCEL SIZE/GRID COORD	TOTAL	SPECIAL DISTRICTS	TAX AMOUNT
***** 36.001-4-13 *****				
36.001-4-13	25 Burke-Delosh Rd			BILL 1001
Quicke Robert F	312 Vac w/imprv - WTRFNT		Brasher Falls School	9,500 243.35
Quicke Diane	Brasher Falls 402001	8,500		
PO Box 33	475' Riv Ft	9,500		
West Stockholm, NY 13696-0033	FRNT 400.00 DPTH			
	ACRES 12.60			
	EAST-0410289 NRTH-1755734			
	DEED BOOK 2018 PG-12964			
	FULL MARKET VALUE	12,179		
TOTAL TAX ---				243.35**
				DATE #1 09/30/20
				AMT DUE 243.35
***** 35.053-4-36 *****				
35.053-4-36	38 Union St			ACCT 1- 11-11 BILL 1002
Quinell Patricia(LU)	270 Mfg housing		ENH STAR 41834	26,500 678.83
Donalis Sandor	Brasher Falls 402001	5,500	Brasher Falls School	26,500
11305 US Highway 11	91x182x66x50x25x101	26,500		
North Lawrence, NY 12967	FRNT 91.00 DPTH 111.00			
	ACRES 0.25			
	EAST-0385845 NRTH-1751393			
	DEED BOOK 2009 PG-11558			
	FULL MARKET VALUE	33,974		
TOTAL TAX ---				0.00**
***** 35.053-4-37 *****				
35.053-4-37	Ford St			ACCT 1- 9- 8 BILL 1003
Quinell Patricia(LU)	311 Res vac land		Brasher Falls School	2,600 66.60
Donalis Sandor	Brasher Falls 402001	2,600		
11305 US Highway 11	FRNT 101.00 DPTH 90.00	2,600		
North Lawrence, NY 12967	ACRES 0.21			
	EAST-0385846 NRTH-1751486			
	DEED BOOK 2009 PG-11558			
	FULL MARKET VALUE	3,333		
TOTAL TAX ---				66.60**
				DATE #1 09/30/20
				AMT DUE 66.60
*****				

STATE OF NEW YORK  
 COUNTY - St Lawrence  
 SCHOOL - Brasher Falls  
 TOWN - Brasher  
 SWIS - 402000

2020 SCHOOL TAX ROLL  
 TAXABLE SECTION OF THE ROLL - 1  
 NAME SECTION - Q  
 UNIFORM PERCENT OF VALUE IS 078.00

PAGE 296  
 VALUATION DATE-JUL 01, 2019  
 TAXABLE STATUS DATE-MAR 01, 2020  
 RPS155/V04/L015  
 CURRENT DATE 8/14/2020

\*\*\* SPECIAL DISTRICT SUMMARY \*\*\*

CODE	DISTRICT NAME	TOTAL PARCELS	EXTENSION TYPE	EXTENSION VALUE	AD VALOREM VALUE	EXEMPT AMOUNT	TAXABLE VALUE	TOTAL TAX
------	---------------	---------------	----------------	-----------------	------------------	---------------	---------------	-----------

NO SPECIAL DISTRICTS AT THIS LEVEL

\*\*\* SCHOOL DISTRICT SUMMARY \*\*\*

CODE	DISTRICT NAME	TOTAL PARCELS	ASSESSED LAND	ASSESSED TOTAL	EXEMPT AMOUNT	TOTAL TAXABLE	TOTAL TAX
					----- STAR AMOUNT	----- STAR TAXABLE	
	Brasher Falls	3	16,600	38,600		38,600	
402001					26,500	12,100	309.95
	S U B - T O T A L	3	16,600	38,600		38,600	
	S U B - T O T A L (CONT)				26,500	12,100	309.95
	T O T A L	3	16,600	38,600		38,600	
	T O T A L (CONT)				26,500	12,100	309.95

\*\*\* SYSTEM CODES SUMMARY \*\*\*

NO SYSTEM EXEMPTIONS AT THIS LEVEL

\*\*\* EXEMPTION SUMMARY \*\*\*

CODE	DESCRIPTION	TOTAL PARCELS	SCHOOL
41834	ENH STAR	1	26,500
	T O T A L	1	26,500

STATE OF NEW YORK  
 COUNTY - St Lawrence  
 SCHOOL - Brasher Falls  
 TOWN - Brasher  
 SWIS - 402000

2020 SCHOOL TAX ROLL  
 TAXABLE SECTION OF THE ROLL - 1  
 NAME SECTION - Q  
 UNIFORM PERCENT OF VALUE IS 078.00

PAGE 297  
 VALUATION DATE-JUL 01, 2019  
 TAXABLE STATUS DATE-MAR 01, 2020  
 RPS155/V04/L015  
 CURRENT DATE 8/14/2020

\*\*\* GRAND TOTALS \*\*\*

ROLL SEC	DESCRIPTION	TOTAL PARCELS	ASSESSED LAND	ASSESSED TOTAL	EXEMPT AMOUNT ----- STAR AMOUNT	TOTAL TAXABLE ----- STAR TAXABLE	TOTAL TAX
	Brasher Falls Scho		16,600	38,600		38,600	
	SPEC DIST TAXES				26,500	12,100	309.95
1	TAXABLE	3					309.95

STATE OF NEW YORK  
 COUNTY - St Lawrence  
 SCHOOL - Brasher Falls  
 TOWN - Brasher  
 SWIS - 402000

2 0 2 0 S C H O O L T A X R O L L  
 T A X A B L E SECTION OF THE ROLL - 1  
 OWNERS NAME SEQUENCE  
 UNIFORM PERCENT OF VALUE IS 078.00

PAGE 298  
 VALUATION DATE-JUL 01, 2019  
 TAXABLE STATUS DATE-MAR 01, 2020

TAX MAP PARCEL NUMBER	PROPERTY LOCATION & CLASS	ASSESSMENT	EXEMPTION CODE-----	SCHOOL
CURRENT OWNERS NAME	SCHOOL DISTRICT	LAND	TAX DESCRIPTION	TAXABLE VALUE
CURRENT OWNERS ADDRESS	PARCEL SIZE/GRID COORD	TOTAL	SPECIAL DISTRICTS	TAX AMOUNT
*****				
11.081-1-2	1953 Cr 53			11.081-1-2
Rabideau Michael F	210 1 Family Res - WTRFNT		Brasher Falls School	ACCT 1- 34-14
Rabideau Jeanette K	Brasher Falls 402001	14,000		BILL 1004
PO Box 144	3ar	86,000		
Helena, NY 13649	ACRES 3.20 BANK8888220			
	EAST-0397275 NRTH-1793707			
	DEED BOOK 2016 PG-10619			
	FULL MARKET VALUE	110,256		
			TOTAL TAX ---	2,202.99**
				DATE #1 09/30/20
				AMT DUE 2,202.99
*****				
19.045-2-1	180A,B Smith Rd			19.045-2-1
Rafter & etal Albert	311 Res vac land		Brasher Falls School	ACCT 1- 57- 8
% Linda Deshane	Brasher Falls 402001	5,300		BILL 1005
2514 County Route 55	Smith Rd State Land	5,300		
Brasher Falls, NY 13613	Sabrey Sabrey			
	120x370x350x210 1 Fam Res			
	FRNT 120.00 DPTH 290.00			
	EAST-0408808 NRTH-1785091			
	DEED BOOK 2000 PG-11456			
	FULL MARKET VALUE	6,795		
			TOTAL TAX ---	135.77**
				DATE #1 09/30/20
				AMT DUE 135.77
*****				
19.045-2-3	170 Smith Rd			19.045-2-3
Rafter Albert A	270 Mfg housing		BAS STAR 41854	ACCT 1- 16-15
170 Smith Rd	Brasher Falls 402001	3,700	Brasher Falls School	BILL 1006
Brasher Falls, NY 13613	162x137x215	36,600		24,150
	FRNT 162.00 DPTH 68.00			937.55
	EAST-0408578 NRTH-1785026			
	DEED BOOK 2019 PG-5037			
	FULL MARKET VALUE	46,923		
			TOTAL TAX ---	318.92**
				DATE #1 09/30/20
				AMT DUE 318.92
*****				
19.045-2-4	Smith Rd			19.045-2-4
Rafter Albert A	311 Res vac land		Brasher Falls School	BILL 1007
170 Smith Rd	Brasher Falls 402001	3,300		84.53
Brasher Falls, NY 13613	130x199x285x125	3,300		
	FRNT 130.00 DPTH			
	ACRES 0.60			
	EAST-0408496 NRTH-1784912			
	DEED BOOK 1069 PG-189			
	FULL MARKET VALUE	4,231		
			TOTAL TAX ---	84.53**
				DATE #1 09/30/20
				AMT DUE 84.53
*****				



STATE OF NEW YORK  
 COUNTY - St Lawrence  
 SCHOOL - Brasher Falls  
 TOWN - Brasher  
 SWIS - 402000

2 0 2 0 S C H O O L T A X R O L L  
 T A X A B L E SECTION OF THE ROLL - 1  
 OWNERS NAME SEQUENCE  
 UNIFORM PERCENT OF VALUE IS 078.00

PAGE 299  
 VALUATION DATE-JUL 01, 2019  
 TAXABLE STATUS DATE-MAR 01, 2020

TAX MAP PARCEL NUMBER	PROPERTY LOCATION & CLASS	ASSESSMENT	EXEMPTION CODE-----	SCHOOL
CURRENT OWNERS NAME	SCHOOL DISTRICT	LAND	TAX DESCRIPTION	TAXABLE VALUE
CURRENT OWNERS ADDRESS	PARCEL SIZE/GRID COORD	TOTAL	SPECIAL DISTRICTS	TAX AMOUNT
***** 19.045-2-2 *****				
19.045-2-2	174 Smith Rd			19.045-2-2
Rafter Richard Albert Sr	270 Mfg housing		Brasher Falls School	ACCT 1- 57-10
174 Smith Rd	Brasher Falls 402001	3,700		BILL 1008
Brasher Falls, NY 13613	70x196x92x137	30,600		
	FRNT 70.00 DPTH 166.00			
	ACRES 0.25			
	EAST-0408653 NRTH-1785059			
	DEED BOOK 2019 PG-5036			
	FULL MARKET VALUE	39,231		
			TOTAL TAX ---	783.86**
				DATE #1 09/30/20
				AMT DUE 783.86
***** 34.060-1-4 *****				
34.060-1-4	785 SH 11C			34.060-1-4
Ramie Joseph N	210 1 Family Res		Brasher Falls School	ACCT 1- 52-11
Ramie Melissa E	Brasher Falls 402001	9,400		BILL 1009
785 State Highway 11C	Laclair Ploof	75,900		
Brasher Falls, NY 13613	Depot St Sutton			
	113x428x99x503			
	ACRES 1.00 BANK8888830			
	EAST-0383919 NRTH-1750387			
	DEED BOOK 2017 PG-4133			
	FULL MARKET VALUE	97,308		
			TOTAL TAX ---	1,944.27**
				DATE #1 09/30/20
				AMT DUE 1,944.27
***** 35.046-1-16.1 *****				
35.046-1-16.1	59 George St			35.046-1-16.1
Ramsay Patricia A	210 1 Family Res		Brasher Falls School	ACCT 1- 46-10
59 George St	Brasher Falls 402001	5,800		BILL 1010
Brasher Falls, NY 13613	Parcels combined 10/2018	70,000		
	FRNT 75.00 DPTH 250.00			
	BANK8888830			
	EAST-0387544 NRTH-1752146			
	DEED BOOK 2012 PG-9000			
	FULL MARKET VALUE	89,744		
			TOTAL TAX ---	1,793.13**
				DATE #1 09/30/20
				AMT DUE 1,793.13
*****				

STATE OF NEW YORK  
 COUNTY - St Lawrence  
 SCHOOL - Brasher Falls  
 TOWN - Brasher  
 SWIS - 402000

2 0 2 0 S C H O O L T A X R O L L  
 T A X A B L E SECTION OF THE ROLL - 1  
 OWNERS NAME SEQUENCE  
 UNIFORM PERCENT OF VALUE IS 078.00

PAGE 300  
 VALUATION DATE-JUL 01, 2019  
 TAXABLE STATUS DATE-MAR 01, 2020

TAX MAP PARCEL NUMBER	PROPERTY LOCATION & CLASS	ASSESSMENT	EXEMPTION CODE-----	SCHOOL
CURRENT OWNERS NAME	SCHOOL DISTRICT	LAND	TAX DESCRIPTION	TAXABLE VALUE
CURRENT OWNERS ADDRESS	PARCEL SIZE/GRID COORD	TOTAL	SPECIAL DISTRICTS	TAX AMOUNT
*****				
35.046-1-17	30 Cr 50 210 1 Family Res		BAS STAR 41854	35.046-1-17
Ramsdell Julie M	Brasher Falls 402001	9,500	Brasher Falls School	ACCT 1- 30-15
Ransdell Keith R	1.00d	63,000		BILL 1011
30 County Route 50	ACRES 1.30 BANK8888830			24,150
Brasher Falls, NY 13613	EAST-0387562 NRTH-1752410			1,613.82
	DEED BOOK 2003 PG-874			
	FULL MARKET VALUE	80,769		
			TOTAL TAX ---	995.19**
				DATE #1 09/30/20
				AMT DUE 995.19
*****				
25.004-2-35	934 West Mahoney Rd 270 Mfg housing		Brasher Falls School	25.004-2-35
Ramsdell Zane A	Brasher Falls 402001	10,700		BILL 1012
934 W Mahoney Rd	200'fr	69,100		1,770.08
Brasher Falls, NY 13613	ACRES 6.70 BANK8888869			
	EAST-0377174 NRTH-1766372			
PRIOR OWNER ON 3/01/2020	DEED BOOK 2019 PG-17452			
Ramsdell Jane A	FULL MARKET VALUE	88,590		
			TOTAL TAX ---	1,770.08**
				DATE #1 09/30/20
				AMT DUE 1,770.08
*****				
35.053-2-6	28 Union St 210 1 Family Res		BAS STAR 41854	35.053-2-6
Rawson Ralph	Brasher Falls 402001	6,100	Brasher Falls School	ACCT 1- 60- 3
Rawson Dianne	132x110x132x111	56,200		BILL 1013
28 Union St	FRNT 132.00 DPTH 110.00			24,150
Brasher Falls, NY 13613	EAST-0385812 NRTH-1751653			1,439.63
	DEED BOOK 2009 PG-18978			
	FULL MARKET VALUE	72,051		
			TOTAL TAX ---	821.00**
				DATE #1 09/30/20
				AMT DUE 821.00
*****				
35.027-1-1.1	Haggart Rd/prvt 323 Vacant rural - WTRFNT		Brasher Falls School	35.027-1-1.1
Rayome Joseph H	Brasher Falls 402001	11,300		ACCT 1- 59- 3
Rayome Sally	150'wf	11,300		BILL 1014
c/o Joseph Henry Rayome	FRNT 150.00 DPTH 100.00			289.46
1219 Churchill Rd	EAST-0404860 NRTH-1758468			
Gastonia, NC 28054	DEED BOOK 854 PG-279			
	FULL MARKET VALUE	14,487		
			TOTAL TAX ---	289.46**
				DATE #1 09/30/20
				AMT DUE 289.46
*****				



STATE OF NEW YORK  
 COUNTY - St Lawrence  
 SCHOOL - Brasher Falls  
 TOWN - Brasher  
 SWIS - 402000

2 0 2 0 S C H O O L T A X R O L L  
 T A X A B L E SECTION OF THE ROLL - 1  
 OWNERS NAME SEQUENCE  
 UNIFORM PERCENT OF VALUE IS 078.00

PAGE 301  
 VALUATION DATE-JUL 01, 2019  
 TAXABLE STATUS DATE-MAR 01, 2020

TAX MAP PARCEL NUMBER	PROPERTY LOCATION & CLASS	ASSESSMENT	EXEMPTION CODE-----	SCHOOL
CURRENT OWNERS NAME	SCHOOL DISTRICT	LAND	TAX DESCRIPTION	TAXABLE VALUE
CURRENT OWNERS ADDRESS	PARCEL SIZE/GRID COORD	TOTAL	SPECIAL DISTRICTS	TAX AMOUNT
*****				18.004-2-34 *****
18.004-2-34	Off Smith Rd 322 Rural vac>10 - WTRFNT		Brasher Falls School	5,300
Rea Robert C Jr.	Brasher Falls 402001	5,300		
Rea Christine D	1200'wf	5,300		
654 Wareham St	ACRES 12.40			
Middleboro, MA 02346-3715	EAST-0408177 NRTH-1782338			
	DEED BOOK 2002 PG-551			
	FULL MARKET VALUE	6,795		
TOTAL TAX ---				135.77**
				DATE #1 09/30/20
				AMT DUE 135.77
*****				18.004-2-1.1 *****
18.004-2-1.1	40 Smith Rd 240 Rural res		Brasher Falls School	35,000
Rea Robert C Sr.	Brasher Falls 402001	15,000		
Rea Darlene V	ACRES 36.60	35,000		
654 Wareham St	EAST-0406788 NRTH-1782472			
Middleboro, MA 02346	DEED BOOK 1999 PG-3943			
	FULL MARKET VALUE	44,872		
TOTAL TAX ---				896.57**
				DATE #1 09/30/20
				AMT DUE 896.57
*****				26.004-1-12.21 *****
26.004-1-12.21	Cr 55 322 Rural vac>10		Brasher Falls School	48,700
Reck Richard W	Brasher Falls 402001	48,700		
Reck Carol	FRNT 585.00 DPTH	48,700		
981 Washington Ave	ACRES 72.50			
Williamstown, NJ 08094	EAST-0407115 NRTH-1762272			
	DEED BOOK 2007 PG-13897			
	FULL MARKET VALUE	62,436		
TOTAL TAX ---				1,247.51**
				DATE #1 09/30/20
				AMT DUE 1,247.51
*****				35.035-2-25 *****
35.035-2-25	Off Leary Flint Rd 314 Rural vac<10		Brasher Falls School	3,000
Recore Wilfred	Brasher Falls 402001	3,000		
Recore Kelly	Vac Lot 100X227x104wfx227	3,000		
215 Leary Flint Rd	FRNT 104.00 DPTH 236.00			
Brasher Falls, NY 13613	EAST-0404654 NRTH-1756931			
	DEED BOOK 2009 PG-17839			
	FULL MARKET VALUE	3,846		
TOTAL TAX ---				76.85**
				DATE #1 09/30/20
				AMT DUE 76.85
*****				*****

STATE OF NEW YORK  
 COUNTY - St Lawrence  
 SCHOOL - Brasher Falls  
 TOWN - Brasher  
 SWIS - 402000

2 0 2 0 S C H O O L T A X R O L L  
 T A X A B L E SECTION OF THE ROLL - 1  
 OWNERS NAME SEQUENCE  
 UNIFORM PERCENT OF VALUE IS 078.00

PAGE 302  
 VALUATION DATE-JUL 01, 2019  
 TAXABLE STATUS DATE-MAR 01, 2020

TAX MAP PARCEL NUMBER	PROPERTY LOCATION & CLASS	ASSESSMENT	EXEMPTION CODE-----	SCHOOL
CURRENT OWNERS NAME	SCHOOL DISTRICT	LAND	TAX DESCRIPTION	TAXABLE VALUE
CURRENT OWNERS ADDRESS	PARCEL SIZE/GRID COORD	TOTAL	SPECIAL DISTRICTS	TAX AMOUNT
***** 35.002-4-6.11 *****				
35.002-4-6.11	215 Leary Flint Rd			ACCT 1- 25-10.11 BILL 1019
Recore Wilfred J	240 Rural res		BAS STAR 41854	24,150
Recore Kelly J	Brasher Falls 402001	29,700	Brasher Falls School	89,800
215 Leary Flint Rd	77.578a	89,800		
Brasher Falls, NY 13613	ACRES 77.60 BANK8888830			
	EAST-0404193 NRTH-1754780			
	DEED BOOK 2006 PG-20659			
	FULL MARKET VALUE	115,128		
			TOTAL TAX ---	1,681.70**
			DATE #1	09/30/20
			AMT DUE	1,681.70
***** 18.002-1-8 *****				
18.002-1-8	314 Quinell Rd			ACCT 1- 49-12 BILL 1020
Reiche George Wayne	210 1 Family Res - WTRFNT		ENH STAR 41834	56,190
Neilson Darleen	Brasher Falls 402001	11,000	Brasher Falls School	96,600
314 Quinell Rd	7.30ar 1 Family Residence	96,600		
Brasher Falls, NY 13613	ACRES 7.30			
	EAST-0404678 NRTH-1790027			
	DEED BOOK 2005 PG-9390			
	FULL MARKET VALUE	123,846		
			TOTAL TAX ---	1,090.52**
			DATE #1	09/30/20
			AMT DUE	1,090.52
***** 25.028-1-19 *****				
25.028-1-19	975 Cr 53			ACCT 1- 8- 8 BILL 1021
Reid Ryan C	220 2 Family Res		Brasher Falls School	103,000
PO Box 717	Brasher Falls 402001	5,600		
Hogansburg, NY 13655-0717	155x162x180x160	103,000		
	FRNT 155.00 DPTH 162.00			
	EAST-0382675 NRTH-1773850			
	DEED BOOK 2016 PG-9462			
	FULL MARKET VALUE	132,051		
			TOTAL TAX ---	2,638.47**
			DATE #1	09/30/20
			AMT DUE	2,638.47
***** 11.004-1-10 *****				
11.004-1-10	1394 Sh 37C			ACCT 1- 17- 6 BILL 1022
Reifensnyder Jeffrey A	210 1 Family Res		BAS STAR 41854	24,150
1394 State Highway 37C	Brasher Falls 402001	22,800	Brasher Falls School	72,500
Bombay, NY 12914	53ar	72,500		
	ACRES 52.90 BANK8888220			
	EAST-0405168 NRTH-1798562			
	DEED BOOK 1093 PG-976			
	FULL MARKET VALUE	92,949		
			TOTAL TAX ---	1,238.54**
			DATE #1	09/30/20
			AMT DUE	1,238.54

\*\*\*\*\*

STATE OF NEW YORK  
 COUNTY - St Lawrence  
 SCHOOL - Brasher Falls  
 TOWN - Brasher  
 SWIS - 402000

2 0 2 0 S C H O O L T A X R O L L  
 T A X A B L E SECTION OF THE ROLL - 1  
 OWNERS NAME SEQUENCE  
 UNIFORM PERCENT OF VALUE IS 078.00

PAGE 303  
 VALUATION DATE-JUL 01, 2019  
 TAXABLE STATUS DATE-MAR 01, 2020

TAX MAP PARCEL NUMBER	PROPERTY LOCATION & CLASS	ASSESSMENT	EXEMPTION CODE-----	SCHOOL
CURRENT OWNERS NAME	SCHOOL DISTRICT	LAND	TAX DESCRIPTION	TAXABLE VALUE
CURRENT OWNERS ADDRESS	PARCEL SIZE/GRID COORD	TOTAL	SPECIAL DISTRICTS	TAX AMOUNT
*****				
11.004-1-18.112	SH 37C			11.004-1-18.112 *****
11.004-1-18.112	322 Rural vac>10		Brasher Falls School	18,800
Reifensnyder Jeffrey A	Brasher Falls 402001	18,800		
1394 State Highway 37C	Created 8/2012	18,800		
Bombay, NY 12914	Sheppard survey 6/2012			
	58.11A(D)			
	FRNT 318.00 DPTH			
	ACRES 58.10			
	EAST-0405032 NRTH-1797491			
	DEED BOOK 2012 PG-13732			
	FULL MARKET VALUE	24,103		
			TOTAL TAX ---	481.58**
				DATE #1 09/30/20
				AMT DUE 481.58
*****				
35.002-2-1.11	108 West Cotter Rd			35.002-2-1.11 *****
35.002-2-1.11	240 Rural res - WTRFNT		Brasher Falls School	70,300
Remensnyder Charles Jr.	Brasher Falls 402001	11,000		
1919 Crescent St Apt 704	ACRES 17.00 BANK8888869	70,300		
Philadelphia, PA 19103	EAST-0406812 NRTH-1757413			
	DEED BOOK 2016 PG-14953			
	FULL MARKET VALUE	90,128		
			TOTAL TAX ---	1,800.82**
				DATE #1 09/30/20
				AMT DUE 1,800.82
*****				
35.045-4-31	875 Sh 11C			35.045-4-31 *****
35.045-4-31	210 1 Family Res		BAS STAR 41854	68,600
Remick Christian W	Brasher Falls 402001	7,100	Brasher Falls School	24,150
875 State Highway 11C	131x231x128x273 0.73A (D)	68,600		
Brasher Falls, NY 13613	FRNT 109.00 DPTH 210.00			
	EAST-0385381 NRTH-1751818			
	DEED BOOK 2009 PG-8653			
	FULL MARKET VALUE	87,949		
			TOTAL TAX ---	1,138.64**
				DATE #1 09/30/20
				AMT DUE 1,138.64
*****				
34.052-1-7	217 Dullea Rd			34.052-1-7 *****
34.052-1-7	210 1 Family Res		ENH STAR 41834	48,000
Reome Anne Marie	Brasher Falls 402001	9,700	Brasher Falls School	48,000
217 Dullea Rd	1.50ar	48,000		
Brasher Falls, NY 13613	ACRES 1.70			
	EAST-0384120 NRTH-1752819			
	DEED BOOK 1098 PG-933			
	FULL MARKET VALUE	61,538		
			TOTAL TAX ---	0.00**
*****				

STATE OF NEW YORK  
 COUNTY - St Lawrence  
 SCHOOL - Brasher Falls  
 TOWN - Brasher  
 SWIS - 402000

2 0 2 0 S C H O O L T A X R O L L  
 T A X A B L E SECTION OF THE ROLL - 1  
 OWNERS NAME SEQUENCE  
 UNIFORM PERCENT OF VALUE IS 078.00

PAGE 304  
 VALUATION DATE-JUL 01, 2019  
 TAXABLE STATUS DATE-MAR 01, 2020

TAX MAP PARCEL NUMBER	PROPERTY LOCATION & CLASS	ASSESSMENT	EXEMPTION CODE-----	SCHOOL
CURRENT OWNERS NAME	SCHOOL DISTRICT	LAND	TAX DESCRIPTION	TAXABLE VALUE
CURRENT OWNERS ADDRESS	PARCEL SIZE/GRID COORD	TOTAL	SPECIAL DISTRICTS	TAX AMOUNT
***** 26.002-1-10.3 *****				
26.002-1-10.3	McCarthy Rd 323 Vacant rural		Brasher Falls School	9,900
Reome Ronald A	Brasher Falls 402001	9,900		
44 Parker Ave	ACRES 25.00	9,900		
Massena, NY 13662	EAST-0401922 NRTH-1771560 DEED BOOK 1063 PG-1124 FULL MARKET VALUE	12,692		
TOTAL TAX ---				253.60**
				DATE #1 09/30/20
				AMT DUE 253.60
***** 11.081-1-12 *****				
11.081-1-12	20 Main St 210 1 Family Res - WTRFNT		Brasher Falls School	3,500
Revai Gerald M	Brasher Falls 402001	1,500		
15 Boynton St	31' X 61' X 35' X 65'	3,500		
Massena, NY 13662	FRNT 35.00 DPTH 63.00 EAST-0398793 NRTH-1793463 DEED BOOK 2015 PG-14045 FULL MARKET VALUE	4,487		
TOTAL TAX ---				89.66**
				DATE #1 09/30/20
				AMT DUE 89.66
***** 18.001-2-21 *****				
18.001-2-21	1660 Cr 53 210 1 Family Res		Brasher Falls School	22,000
Reyes Enrique	Brasher Falls 402001	7,500		
80032B General Patton St	4.50ar	22,000		
Watertown, NY 13603	ACRES 5.80 EAST-0393183 NRTH-1787314 DEED BOOK 2018 PG-14142 FULL MARKET VALUE	28,205		
TOTAL TAX ---				563.56**
				DATE #1 09/30/20
				AMT DUE 563.56
***** 18.060-1-8 *****				
18.060-1-8	35 Smith Rd 220 2 Family Res - WTRFNT		Brasher Falls School	51,000
Richards Todd A	Brasher Falls 402001	10,000		
35 Smith Rd	Plot revised 8/2017	51,000		
Brasher Falls, NY 13613	Strack survey 6/2017 0.52A(D) 103x231x104WFx21 FRNT 104.00 DPTH ACRES 0.49 EAST-0406168 NRTH-1782869 DEED BOOK 2017 PG-10506 FULL MARKET VALUE	65,385		
TOTAL TAX ---				1,306.43**
				DATE #1 09/30/20
				AMT DUE 1,306.43

\*\*\*\*\*

STATE OF NEW YORK  
 COUNTY - St Lawrence  
 SCHOOL - Brasher Falls  
 TOWN - Brasher  
 SWIS - 402000

2 0 2 0 S C H O O L T A X R O L L  
 T A X A B L E SECTION OF THE ROLL - 1  
 OWNERS NAME SEQUENCE  
 UNIFORM PERCENT OF VALUE IS 078.00

PAGE 305  
 VALUATION DATE-JUL 01, 2019  
 TAXABLE STATUS DATE-MAR 01, 2020

TAX MAP PARCEL NUMBER	PROPERTY LOCATION & CLASS	ASSESSMENT	EXEMPTION CODE-----	SCHOOL
CURRENT OWNERS NAME	SCHOOL DISTRICT	LAND	TAX DESCRIPTION	TAXABLE VALUE
CURRENT OWNERS ADDRESS	PARCEL SIZE/GRID COORD	TOTAL	SPECIAL DISTRICTS	TAX AMOUNT
***** 25.002-1-3 *****				
25.002-1-3	165 Munson Rd			ACCT 1- 38- 4
Richey Mary Jo	210 1 Family Res		Brasher Falls School	BILL 1031
Wood Tanika N	Brasher Falls 402001	5,100		420.11
105 E Orvis St	FRNT 186.00 DPTH 150.00	16,400		
Massena, NY 13662	EAST-0381105 NRTH-1775144			
	DEED BOOK 2010 PG-16526			
	FULL MARKET VALUE	21,026		
TOTAL TAX ---				420.11**
				DATE #1 09/30/20
				AMT DUE 420.11
***** 18.069-3-5 *****				
18.069-3-5	53 Hastings Falls/prvt			ACCT 1- 67- 7
Riley Roy H	270 Mfg housing - WTRFNT		Brasher Falls School	BILL 1032
Riley Linda R	Brasher Falls 402001	10,000		960.61
32B Main St	FRNT 76.00 DPTH	37,500		
Newington, ON, Canada	ACRES 0.27 BANK1111111			
	EAST-0387497 NRTH-1778726			
	DEED BOOK 2003 PG-18198			
	FULL MARKET VALUE	48,077		
TOTAL TAX ---				960.61**
				DATE #1 09/30/20
				AMT DUE 960.61
***** 35.045-3-21 *****				
35.045-3-21	928 Sh 11C			ACCT 1- 36- 1
Riverview Bar & Restaurant, Inc	421 Restaurant - WTRFNT		Brasher Falls School	BILL 1033
1378 State Highway 11C	Brasher Falls 402001	4,000		2,694.82
Brasher Falls, NY 13613	80x53x55x128x162x150 Comm	105,200		
	FRNT 188.00 DPTH 176.00			
	ACRES 0.25			
	EAST-0386241 NRTH-1752347			
	DEED BOOK 2012 PG-3075			
	FULL MARKET VALUE	134,872		
TOTAL TAX ---				2,694.82**
				DATE #1 09/30/20
				AMT DUE 2,694.82
***** 35.045-3-31 *****				
35.045-3-31	Sh 11C			ACCT 1- 68- 8
Riverview Bar & Restaurant, Inc	312 Vac w/imprv - WTRFNT		Brasher Falls School	BILL 1034
1378 State Highway 11C	Brasher Falls 402001	2,900		138.33
Brasher Falls, NY 13613	St Law Gas Esmnt 2014/130	5,400		
	Also See 1999/8679			
	FRNT 97.00 DPTH 182.00			
	ACRES 0.38			
	EAST-0386423 NRTH-1752375			
	DEED BOOK 2012 PG-3074			
	FULL MARKET VALUE	6,923		
TOTAL TAX ---				138.33**
				DATE #1 09/30/20
				AMT DUE 138.33

\*\*\*\*\*

STATE OF NEW YORK  
 COUNTY - St Lawrence  
 SCHOOL - Brasher Falls  
 TOWN - Brasher  
 SWIS - 402000

2 0 2 0 S C H O O L T A X R O L L  
 T A X A B L E SECTION OF THE ROLL - 1  
 OWNERS NAME SEQUENCE  
 UNIFORM PERCENT OF VALUE IS 078.00

PAGE 306  
 VALUATION DATE-JUL 01, 2019  
 TAXABLE STATUS DATE-MAR 01, 2020

TAX MAP PARCEL NUMBER	PROPERTY LOCATION & CLASS	ASSESSMENT	EXEMPTION CODE-----	SCHOOL
CURRENT OWNERS NAME	SCHOOL DISTRICT	LAND	TAX DESCRIPTION	TAXABLE VALUE
CURRENT OWNERS ADDRESS	PARCEL SIZE/GRID COORD	TOTAL	SPECIAL DISTRICTS	TAX AMOUNT
***** 35.002-4-13 *****				
35.002-4-13	138 Leary Flint Rd			ACCT 1- 51-11.3 BILL 1035
Roach Rodney W	270 Mfg housing - WTRFNT		BAS STAR 41854	24,150
Bogett Lonnie	Brasher Falls 402001	10,800	Brasher Falls School	934.99
PO Box 432	15.50ar Seas/2 Trailers	36,500		
Massena, NY 13662	FRNT 652.00 DPTH			
	ACRES 16.00			
	EAST-0406497 NRTH-1756157			
	DEED BOOK 1041 PG-00351			
	FULL MARKET VALUE	46,795		
TOTAL TAX ---				316.36**
				DATE #1 09/30/20
				AMT DUE 316.36
***** 11.002-2-14.4 *****				
11.002-2-14.4	Sh 37C			BILL 1036
Roberts Edward	314 Rural vac<10 - WTRFNT		Brasher Falls School	376.56
PO Box 5547	Brasher Falls 402001	14,700		
Clark, NJ 07066-5547	FRNT 425.00 DPTH	14,700		
	ACRES 6.00			
	EAST-0405352 NRTH-1801649			
	DEED BOOK 2009 PG-16394			
	FULL MARKET VALUE	18,846		
TOTAL TAX ---				376.56**
				DATE #1 09/30/20
				AMT DUE 376.56
***** 36.001-1-47 *****				
36.001-1-47	Old Cotter Rd/abandoned			BILL 1037
Roberts William E	314 Rural vac<10		Brasher Falls School	76.85
14761 State Highway 37	Brasher Falls 402001	3,000		
Massena, NY 13662	0.56a 314X242x117 (D)	3,000		
	FRNT 300.00 DPTH			
	ACRES 0.56			
	EAST-0411569 NRTH-1757648			
	DEED BOOK 2011 PG-16939			
	FULL MARKET VALUE	3,846		
TOTAL TAX ---				76.85**
				DATE #1 09/30/20
				AMT DUE 76.85
***** 18.060-2-19 *****				
18.060-2-19	2464 Cr 55			ACCT 1- 3- 3 BILL 1038
Robideau Daniel	314 Rural vac<10		Brasher Falls School	125.52
% Melissa Robideau	Brasher Falls 402001	4,900		
2 Smith St	150x189x145x171	4,900		
Brasher Falls, NY 13613	FRNT 150.00 DPTH 150.00			
	EAST-0405609 NRTH-1781954			
	DEED BOOK 242 PG-00291			
	FULL MARKET VALUE	6,282		
TOTAL TAX ---				125.52**
				DATE #1 09/30/20
				AMT DUE 125.52

\*\*\*\*\*

STATE OF NEW YORK  
 COUNTY - St Lawrence  
 SCHOOL - Brasher Falls  
 TOWN - Brasher  
 SWIS - 402000

2 0 2 0 S C H O O L T A X R O L L  
 T A X A B L E SECTION OF THE ROLL - 1  
 OWNERS NAME SEQUENCE  
 UNIFORM PERCENT OF VALUE IS 078.00

PAGE 307  
 VALUATION DATE-JUL 01, 2019  
 TAXABLE STATUS DATE-MAR 01, 2020

TAX MAP PARCEL NUMBER	PROPERTY LOCATION & CLASS	ASSESSMENT	EXEMPTION CODE-----	SCHOOL
CURRENT OWNERS NAME	SCHOOL DISTRICT	LAND	TAX DESCRIPTION	TAXABLE VALUE
CURRENT OWNERS ADDRESS	PARCEL SIZE/GRID COORD	TOTAL	SPECIAL DISTRICTS	TAX AMOUNT
*****				
35.001-2-8.2	Cr 50 311 Res vac land		Brasher Falls School	12,700
Robillard Randy	Brasher Falls 402001	12,700		
274 E Orvis St	FRNT 2950.00 DPTH	12,700		
Massena, NY 13662	ACRES 21.00 EAST-0394186 NRTH-1757329 DEED BOOK 2020 PG-500 FULL MARKET VALUE	16,282		
TOTAL TAX ---				325.33**
				DATE #1 09/30/20
				AMT DUE 325.33
*****				
35.001-2-8.1	412 Cr 50 240 Rural res		BAS STAR 41854 Brasher Falls School	154,600
Robillard Randy	Brasher Falls 402001	55,200		
271 E Orvis St Apt 2	205ar	154,600		
Massena, NY 13662	ACRES 185.50 EAST-0395448 NRTH-1757758 DEED BOOK 1998 PG-15078 FULL MARKET VALUE	198,205		
TOTAL TAX ---				3,341.63**
				DATE #1 09/30/20
				AMT DUE 3,341.63
*****				
36.001-1-22.2	175,181 Burke-Delosh Rd 270 Mfg housing		Brasher Falls School	24,400
Robinson Michael R	Brasher Falls 402001	8,400		
Robinson Diane M	530x292	24,400		
181 Burke-Delosh Rd	ACRES 3.60 EAST-0414072 NRTH-1754187 DEED BOOK 2015 PG-11302 FULL MARKET VALUE	31,282		
North Lawrence, NY 12967				
TOTAL TAX ---				625.03**
				DATE #1 09/30/20
				AMT DUE 625.03
*****				
34.068-4-4.1	761 Sh 11C 210 1 Family Res		Brasher Falls School	55,000
Ronan Gerilyn A	Brasher Falls 402001	6,700		
Healy Sean P	83x278x96x275	55,000		
PO Box 46	FRNT 83.00 DPTH			
Brasher Falls, NY 13613	ACRES 0.50 EAST-0383577 NRTH-1749809 DEED BOOK 2019 PG-562 FULL MARKET VALUE	70,513		
TOTAL TAX ---				1,408.89**
				DATE #1 09/30/20
				AMT DUE 1,408.89
*****				



STATE OF NEW YORK  
 COUNTY - St Lawrence  
 SCHOOL - Brasher Falls  
 TOWN - Brasher  
 SWIS - 402000

2 0 2 0 S C H O O L T A X R O L L  
 T A X A B L E SECTION OF THE ROLL - 1  
 OWNERS NAME SEQUENCE  
 UNIFORM PERCENT OF VALUE IS 078.00

PAGE 308  
 VALUATION DATE-JUL 01, 2019  
 TAXABLE STATUS DATE-MAR 01, 2020

TAX MAP PARCEL NUMBER	PROPERTY LOCATION & CLASS	ASSESSMENT	EXEMPTION CODE-----	SCHOOL
CURRENT OWNERS NAME	SCHOOL DISTRICT	LAND	TAX DESCRIPTION	TAXABLE VALUE
CURRENT OWNERS ADDRESS	PARCEL SIZE/GRID COORD	TOTAL	SPECIAL DISTRICTS	TAX AMOUNT
*****				35.061-2-11 *****
35.061-2-11	36 Leary Dr/prvt 210 1 Family Res - WTRFNT		BAS STAR 41854	BILL 1043
Rose Christopher	Brasher Falls 402001	17,000	Brasher Falls School	24,150
Rose Julia	Lot (3) Killarney Point	196,400		5,031.02
36 Leary Dr	Subdivision 1999/17604			
Brasher Falls, NY 13613	W/F194X320X180X300			
	FRNT 180.00 DPTH			
	ACRES 1.30 BANK8888111			
	EAST-0385168 NRTH-1749496			
	DEED BOOK 2005 PG-4635			
	FULL MARKET VALUE	251,795		
			TOTAL TAX ---	4,412.39**
				DATE #1 09/30/20
				AMT DUE 4,412.39
*****				27.003-2-22 *****
27.003-2-22	1545 Cr 55 260 Seasonal res		Brasher Falls School	BILL 1044
Ross Larry A	Brasher Falls 402001	5,100		358.63
4373 Military Turnpike	ACRES 5.00	14,000		
Altona, NY 12910	EAST-0408669 NRTH-1761481			
	DEED BOOK 2005 PG-18979			
	FULL MARKET VALUE	17,949		
			TOTAL TAX ---	358.63**
				DATE #1 09/30/20
				AMT DUE 358.63
*****				27.003-2-23 *****
27.003-2-23	Cr 55 322 Rural vac>10		Brasher Falls School	BILL 1045
Ross Larry A	Brasher Falls 402001	5,100		130.64
4373 Military Tpke	ACRES 5.00	5,100		
Altona, NY 12910	EAST-0408640 NRTH-1761797			
	DEED BOOK 2020 PG-7848			
PRIOR OWNER ON 3/01/2020	FULL MARKET VALUE	6,538		
Mujisce Michael			TOTAL TAX ---	130.64**
				DATE #1 09/30/20
				AMT DUE 130.64
*****				11.004-3-1.22 *****
11.004-3-1.22	1096 Sh 37C 240 Rural res - WTRFNT		ENH STAR 41834	BILL 1046
Ross Paul E	Brasher Falls 402001	16,500	Brasher Falls School	56,190
Ross Margaret S	Water Frontage & Island	138,900		3,558.09
PO Box 9	230'fr			
Helena, NY 13649	FRNT 230.00 DPTH			
	ACRES 6.90			
	EAST-0399441 NRTH-1794130			
	DEED BOOK 1998 PG-2294			
	FULL MARKET VALUE	178,077		
			TOTAL TAX ---	2,174.09**
				DATE #1 09/30/20
				AMT DUE 2,174.09

\*\*\*\*\*

STATE OF NEW YORK  
COUNTY - St Lawrence  
SCHOOL - Brasher Falls  
TOWN - Brasher  
SWIS - 402000

2 0 2 0 S C H O O L T A X R O L L  
T A X A B L E SECTION OF THE ROLL - 1  
OWNERS NAME SEQUENCE  
UNIFORM PERCENT OF VALUE IS 078.00

PAGE 309  
VALUATION DATE-JUL 01, 2019  
TAXABLE STATUS DATE-MAR 01, 2020

TAX MAP PARCEL NUMBER	PROPERTY LOCATION & CLASS	ASSESSMENT	EXEMPTION CODE-----	SCHOOL
CURRENT OWNERS NAME	SCHOOL DISTRICT	LAND	TAX DESCRIPTION	TAXABLE VALUE
CURRENT OWNERS ADDRESS	PARCEL SIZE/GRID COORD	TOTAL	SPECIAL DISTRICTS	TAX AMOUNT
*****				
35.035-2-13	225 West Cotter Rd Ext/prvt			35.035-2-13 *****
Ross Peter James	260 Seasonal res - WTRFNT		Brasher Falls School	ACCT 1- 16-12 BILL 1047
PO Box 736	Brasher Falls 402001	10,500		36,500 934.99
Ingleside, ON,Canada,	225'wf	36,500		
KOC 1M0	FRNT 100.00 DPTH 125.00			
	BANK11111111			
	EAST-0404005 NRTH-1756716			
	DEED BOOK 2008 PG-5071			
	FULL MARKET VALUE	46,795		
			TOTAL TAX ---	934.99**
			DATE #1	09/30/20
			AMT DUE	934.99
*****				
18.060-3-1	Lalonde Rd			18.060-3-1 *****
Rovito Lawrence	312 Vac w/imprv - WTRFNT		Brasher Falls School	ACCT 1- 64-12.3 BILL 1048
Rovito Donna	Brasher Falls 402001	5,000		27,500 704.44
64 County Route 36	150x150x150wFx200 (D)	27,500		
Burke, NY 12917	FRNT 150.00 DPTH			
	ACRES 1.10			
	EAST-0407793 NRTH-1783070			
	DEED BOOK 2019 PG-7488			
	FULL MARKET VALUE	35,256		
			TOTAL TAX ---	704.44**
			DATE #1	09/30/20
			AMT DUE	704.44
*****				
25.004-4-12.12	929 West Mahoney Rd			25.004-4-12.12 *****
Rowe Brittany L	210 1 Family Res		Brasher Falls School	ACCT 1- 60- 1 BILL 1050
Arquiett Cortney M	Brasher Falls 402001	13,500		23,600 604.54
929 West Mahoney Rd	FRNT 200.00 DPTH	164,600		
Brasher Falls, NY 13613	ACRES 6.70			
	EAST-0376888 NRTH-1767799			
	DEED BOOK 2017 PG-4309			
	FULL MARKET VALUE	211,026		
			TOTAL TAX ---	4,216.42**
			DATE #1	09/30/20
			AMT DUE	4,216.42
*****				
18.060-2-14	5, 11 Smith St			18.060-2-14 *****
Rubado Amy J	210 1 Family Res		Brasher Falls School	ACCT 1- 60- 1 BILL 1050
11 Smith St	Brasher Falls 402001	6,700		23,600 604.54
Brasher Falls, NY 13613	153x80x68x100x259x114	23,600		
	FRNT 217.00 DPTH 162.00			
	EAST-0405579 NRTH-1782394			
	DEED BOOK 2019 PG-6903			
	FULL MARKET VALUE	30,256		
			TOTAL TAX ---	604.54**
			DATE #1	09/30/20
			AMT DUE	604.54
*****				

STATE OF NEW YORK  
 COUNTY - St Lawrence  
 SCHOOL - Brasher Falls  
 TOWN - Brasher  
 SWIS - 402000

2 0 2 0 S C H O O L T A X R O L L  
 T A X A B L E SECTION OF THE ROLL - 1  
 OWNERS NAME SEQUENCE  
 UNIFORM PERCENT OF VALUE IS 078.00

PAGE 310  
 VALUATION DATE-JUL 01, 2019  
 TAXABLE STATUS DATE-MAR 01, 2020

TAX MAP PARCEL NUMBER	PROPERTY LOCATION & CLASS	ASSESSMENT	EXEMPTION CODE-----	SCHOOL
CURRENT OWNERS NAME	SCHOOL DISTRICT	LAND	TAX DESCRIPTION	TAXABLE VALUE
CURRENT OWNERS ADDRESS	PARCEL SIZE/GRID COORD	TOTAL	SPECIAL DISTRICTS	TAX AMOUNT
***** 18.060-2-8 *****				
18.060-2-8	2 Smith St 270 Mfg housing		Brasher Falls School	28,900
Rubado Melissa	Brasher Falls 402001	5,900		
2 Smith St	FRNT 130.00 DPTH 224.00	28,900		
Brasher Falls, NY 13613	ACRES 0.50 EAST-0405540 NRTH-1782113 DEED BOOK 2016 PG-9207 FULL MARKET VALUE	37,051		
TOTAL TAX ---				740.31**
				DATE #1 09/30/20
				AMT DUE 740.31
***** 35.002-4-28 *****				
35.002-4-28	Leary Flint Rd 322 Rural vac>10		Brasher Falls School	6,400
Rubino Patricia	Brasher Falls 402001	6,400		
324 Hawthorne Ln	FRNT 215.00 DPTH	6,400		
Barneгат, NJ 05008	ACRES 11.00 EAST-0407085 NRTH-1754378 DEED BOOK 2019 PG-12433 FULL MARKET VALUE	8,205		
TOTAL TAX ---				163.94**
				DATE #1 09/30/20
				AMT DUE 163.94
***** 11.081-1-39 *****				
11.081-1-39	1944 Cr 53 314 Rural vac<10		Brasher Falls School	9,900
Rueda Fabio	Brasher Falls 402001	9,900		
193 Graham Ter	FRNT 406.00 DPTH 498.00	9,900		
Saddle Brook, NJ 07663	ACRES 4.10 EAST-0397335 NRTH-1793183 DEED BOOK 2005 PG-10814 FULL MARKET VALUE	12,692		
TOTAL TAX ---				253.60**
				DATE #1 09/30/20
				AMT DUE 253.60
***** 11.081-1-32 *****				
11.081-1-32	49 Main St 210 1 Family Res		ENH STAR 41834 Brasher Falls School	75,700
Rufa Gene	Brasher Falls 402001	8,700		
Rufa Kathleen K	ACRES 1.50	75,700		
PO Box 38	EAST-0398248 NRTH-1793658			
Helena, NY 13649	DEED BOOK 1009 PG-01043 FULL MARKET VALUE	97,051		
TOTAL TAX ---				555.14**
				DATE #1 09/30/20
				AMT DUE 555.14
*****				

STATE OF NEW YORK  
 COUNTY - St Lawrence  
 SCHOOL - Brasher Falls  
 TOWN - Brasher  
 SWIS - 402000

2 0 2 0 S C H O O L T A X R O L L  
 T A X A B L E SECTION OF THE ROLL - 1  
 OWNERS NAME SEQUENCE  
 UNIFORM PERCENT OF VALUE IS 078.00

PAGE 311  
 VALUATION DATE-JUL 01, 2019  
 TAXABLE STATUS DATE-MAR 01, 2020

TAX MAP PARCEL NUMBER	PROPERTY LOCATION & CLASS	ASSESSMENT	EXEMPTION CODE-----	SCHOOL
CURRENT OWNERS NAME	SCHOOL DISTRICT	LAND	TAX DESCRIPTION	TAXABLE VALUE
CURRENT OWNERS ADDRESS	PARCEL SIZE/GRID COORD	TOTAL	SPECIAL DISTRICTS	TAX AMOUNT
*****				
18.060-1-15	80 Smith Rd			18.060-1-15
Rule Kathlene J (LC)	270 Mfg housing - WTRFNT		ENH STAR 41834	ACCT 1- 1-12
80 Smith Rd	Brasher Falls 402001	7,900	Brasher Falls School	BILL 1055
Brasher Falls, NY 13613	Also See 1039/1068	42,200		42,200
	239x188x250x150			1,081.00
	FRNT 239.00 DPTH 169.00			
	EAST-0406862 NRTH-1783349			
	DEED BOOK 2005 PG-17743			
	FULL MARKET VALUE	54,103		
			TOTAL TAX ---	0.00**
*****				
25.001-3-14.112	2472 CR 38			25.001-3-14.112
Runions Christopher	314 Rural vac<10		Brasher Falls School	BILL 1056
334 Kingsley Rd	Brasher Falls 402001	2,500		64.04
Massena, NY 13662	Created 4/2018	2,500		
	Maine survey 3/2018			
	209x231A(D) ** S/I/D/F			
	FRNT 209.00 DPTH 198.00			
	ACRES 1.00			
	EAST-0372142 NRTH-1770676			
	DEED BOOK 2018 PG-4014			
	FULL MARKET VALUE	3,205		
			TOTAL TAX ---	64.04**
			DATE #1	09/30/20
			AMT DUE	64.04
*****				
25.001-3-14.111	145, 151 Pike Rd			25.001-3-14.111
Runions Mark G (LU)	323 Vacant rural		Brasher Falls School	BILL 1057
Pruner Elwood	Brasher Falls 402001	28,300		724.94
230 Bayley Rd	Plot revised 3/2013	28,300		
Massena, NY 13662	split 4/2018			
	188.0A - Remains			
	FRNT 1050.00 DPTH			
	ACRES 179.90			
	EAST-0371334 NRTH-1769375			
	DEED BOOK 2009 PG-2231			
	FULL MARKET VALUE	36,282		
			TOTAL TAX ---	724.94**
			DATE #1	09/30/20
			AMT DUE	724.94
*****				

STATE OF NEW YORK  
 COUNTY - St Lawrence  
 SCHOOL - Brasher Falls  
 TOWN - Brasher  
 SWIS - 402000

2 0 2 0 S C H O O L T A X R O L L  
 T A X A B L E SECTION OF THE ROLL - 1  
 OWNERS NAME SEQUENCE  
 UNIFORM PERCENT OF VALUE IS 078.00

PAGE 312  
 VALUATION DATE-JUL 01, 2019  
 TAXABLE STATUS DATE-MAR 01, 2020

TAX MAP PARCEL NUMBER	PROPERTY LOCATION & CLASS	ASSESSMENT	EXEMPTION CODE-----	SCHOOL
CURRENT OWNERS NAME	SCHOOL DISTRICT	LAND	TAX DESCRIPTION	TAXABLE VALUE
CURRENT OWNERS ADDRESS	PARCEL SIZE/GRID COORD	TOTAL	SPECIAL DISTRICTS	TAX AMOUNT
*****				
36.001-1-41	40 Leary Flint Rd			36.001-1-41
Rush Richard H	270 Mfg housing - WTRFNT		ENH STAR 41834	ACCT 1- 55-11.7 BILL 1058
PO Box 41	Brasher Falls 402001	8,700	Brasher Falls School	32,700
N. Lawrence, NY 12967-0041	4.30ar	32,700		
	ACRES 4.00			
	EAST-0408540 NRTH-1755537			
	DEED BOOK 2014 PG-7112			
	FULL MARKET VALUE	41,923		
			TOTAL TAX ---	0.00**
*****				
35.002-4-27	90,94,101 Leary Flint Rd			35.002-4-27
Russell Edward E	210 1 Family Res		BAS STAR 41854	ACCT 1- 51-10 BILL 1059
Russell Kimberly A	Brasher Falls 402001	23,900	Brasher Falls School	88,800
94 Leary Flint Rd	Parcel split 6/2017	88,800		24,150
Brasher Falls, NY 13613	FRNT 1030.00 DPTH			2,274.72
	ACRES 57.90 BANK8888830			
	EAST-0407890 NRTH-1754444			
	DEED BOOK 2010 PG-13507			
	FULL MARKET VALUE	113,846		
			TOTAL TAX ---	1,656.09**
			DATE #1	09/30/20
			AMT DUE	1,656.09
*****				
35.045-1-12	22 Congress St			35.045-1-12
Ryan James J (LU)	210 1 Family Res		ENH STAR 41834	ACCT 1- 60-10 BILL 1060
PO Box 233	Brasher Falls 402001	5,400	Brasher Falls School	41,600
Brasher Falls, NY 13613-0233	82'sx135's	41,600		1,065.63
	FRNT 98.00 DPTH 188.00			
	ACRES 0.25			
	EAST-0385279 NRTH-1752903			
	DEED BOOK 2016 PG-1423			
	FULL MARKET VALUE	53,333		
			TOTAL TAX ---	0.00**
*****				
35.045-4-21	12 Union St			35.045-4-21
Ryan Tammy M	210 1 Family Res		BAS STAR 41854	ACCT 1- 67-12 BILL 1061
12 Union St	Brasher Falls 402001	6,100	Brasher Falls School	40,300
Brasher Falls, NY 13613	FRNT 71.00 DPTH 100.00	40,300		24,150
	EAST-0385733 NRTH-1752014			1,032.33
	DEED BOOK 2003 PG-20418			
	FULL MARKET VALUE	51,667		
			TOTAL TAX ---	413.70**
			DATE #1	09/30/20
			AMT DUE	413.70
*****				

STATE OF NEW YORK  
COUNTY - St Lawrence  
SCHOOL - Brasher Falls  
TOWN - Brasher  
SWIS - 402000

2 0 2 0 S C H O O L T A X R O L L  
T A X A B L E SECTION OF THE ROLL - 1  
OWNERS NAME SEQUENCE  
UNIFORM PERCENT OF VALUE IS 078.00

PAGE 313  
VALUATION DATE-JUL 01, 2019  
TAXABLE STATUS DATE-MAR 01, 2020

TAX MAP PARCEL NUMBER	PROPERTY LOCATION & CLASS	ASSESSMENT	EXEMPTION CODE-----	SCHOOL
CURRENT OWNERS NAME	SCHOOL DISTRICT	LAND	TAX DESCRIPTION	TAXABLE VALUE
CURRENT OWNERS ADDRESS	PARCEL SIZE/GRID COORD	TOTAL	SPECIAL DISTRICTS	TAX AMOUNT
***** 11.081-1-31 *****				
	45 Main St			ACCT 1- 24-12 BILL 1062
11.081-1-31	210 1 Family Res		Aged - Sch 41804	6,720
Ryea Roger P	Brasher Falls 402001	5,600	ENH STAR 41834	26,880
PO Box 183	98x78x44x89x90x212 1R	33,600	Brasher Falls School	26,880
Helena, NY 13649	FRNT 107.00 DPTH 126.00			688.56
	ACRES 0.26			
	EAST-0398347 NRTH-1793752			
	DEED BOOK 2004 PG-10111			
	FULL MARKET VALUE	43,077		
TOTAL TAX ---				0.00**
*****				

STATE OF NEW YORK  
 COUNTY - St Lawrence  
 SCHOOL - Brasher Falls  
 TOWN - Brasher  
 SWIS - 402000

2 0 2 0 S C H O O L T A X R O L L  
 T A X A B L E SECTION OF THE ROLL - 1  
 N A M E S E C T I O N - R  
 UNIFORM PERCENT OF VALUE IS 078.00

PAGE 314  
 VALUATION DATE-JUL 01, 2019  
 TAXABLE STATUS DATE-MAR 01, 2020  
 RPS155/V04/L015  
 CURRENT DATE 8/14/2020

\*\*\* S P E C I A L D I S T R I C T S U M M A R Y \*\*\*

CODE	DISTRICT NAME	TOTAL PARCELS	EXTENSION TYPE	EXTENSION VALUE	AD VALOREM VALUE	EXEMPT AMOUNT	TAXABLE VALUE	TOTAL TAX
------	---------------	---------------	----------------	-----------------	------------------	---------------	---------------	-----------

NO SPECIAL DISTRICTS AT THIS LEVEL

\*\*\* S C H O O L D I S T R I C T S U M M A R Y \*\*\*

CODE	DISTRICT NAME	TOTAL PARCELS	ASSESSED LAND	ASSESSED TOTAL	EXEMPT AMOUNT	TOTAL TAXABLE	TOTAL TAX
					----- STAR AMOUNT	----- STAR TAXABLE	
402001	Brasher Falls	59	636,500	2761,100	6,720	2,754,380	
					625,600	2,128,780	54,531.24
	S U B - T O T A L	59	636,500	2761,100	6,720	2,754,380	
	S U B - T O T A L (CONT)				625,600	2,128,780	54,531.24
	T O T A L	59	636,500	2761,100	6,720	2,754,380	
	T O T A L (CONT)				625,600	2,128,780	54,531.24

\*\*\* S Y S T E M C O D E S S U M M A R Y \*\*\*

NO SYSTEM EXEMPTIONS AT THIS LEVEL

\*\*\* E X E M P T I O N S U M M A R Y \*\*\*

CODE	DESCRIPTION	TOTAL PARCELS	SCHOOL
41804	Aged - Sch	1	6,720
41834	ENH STAR	8	359,950
41854	BAS STAR	11	265,650
	T O T A L	20	632,320



STATE OF NEW YORK  
 COUNTY - St Lawrence  
 SCHOOL - Brasher Falls  
 TOWN - Brasher  
 SWIS - 402000

2 0 2 0 S C H O O L T A X R O L L  
 T A X A B L E SECTION OF THE ROLL - 1  
 N A M E S E C T I O N - R  
 UNIFORM PERCENT OF VALUE IS 078.00

PAGE 315  
 VALUATION DATE-JUL 01, 2019  
 TAXABLE STATUS DATE-MAR 01, 2020  
 RPS155/V04/L015  
 CURRENT DATE 8/14/2020

\*\*\* G R A N D T O T A L S \*\*\*

ROLL SEC	DESCRIPTION	TOTAL PARCELS	ASSESSED LAND	ASSESSED TOTAL	EXEMPT AMOUNT ----- STAR AMOUNT	TOTAL TAXABLE ----- STAR TAXABLE	TOTAL TAX
	Brasher Falls Scho		636,500	2761,100	6,720	2,754,380	
	SPEC DIST TAXES				625,600	2,128,780	54,531.24
1	TAXABLE	59					54,531.24

STATE OF NEW YORK  
COUNTY - St Lawrence  
SCHOOL - Brasher Falls  
TOWN - Brasher  
SWIS - 402000

2 0 2 0 S C H O O L T A X R O L L  
T A X A B L E SECTION OF THE ROLL - 1  
OWNERS NAME SEQUENCE  
UNIFORM PERCENT OF VALUE IS 078.00

PAGE 316  
VALUATION DATE-JUL 01, 2019  
TAXABLE STATUS DATE-MAR 01, 2020

TAX MAP PARCEL NUMBER	PROPERTY LOCATION & CLASS	ASSESSMENT	EXEMPTION CODE-----	SCHOOL
CURRENT OWNERS NAME	SCHOOL DISTRICT	LAND	TAX DESCRIPTION	TAXABLE VALUE
CURRENT OWNERS ADDRESS	PARCEL SIZE/GRID COORD	TOTAL	SPECIAL DISTRICTS	TAX AMOUNT
*****				
34.052-1-6	105 Cr 53			34.052-1-6
Safford Family Irrevoc Trust	210 1 Family Res		ENH STAR 41834	ACCT 1- 27-15
Thomas (Trustee) Brandi I	Brasher Falls 402001	8,900	Brasher Falls School	78,500
105 County Route 53	4.25d	78,500		
Brasher Falls, NY 13613	ACRES 4.40			
	EAST-0384007 NRTH-1753686			
	DEED BOOK 2012 PG-3261			
	FULL MARKET VALUE	100,641		
			TOTAL TAX ---	626.87**
			DATE #1	09/30/20
			AMT DUE	626.87
*****				
36.001-4-7	120 Burke-Delosh Rd			36.001-4-7
Saladino Nicholas F	322 Rural vac>10 - WTRFNT		Brasher Falls School	16,700
% John Saladino	Brasher Falls 402001	16,700		
3 Mountain Ct	13.58a(d)	16,700		
Bedminster, NJ 07921	FRNT 240.00 DPTH			
	ACRES 16.90			
	EAST-0413095 NRTH-1753987			
	DEED BOOK 2004 PG-6680			
	FULL MARKET VALUE	21,410		
			TOTAL TAX ---	427.79**
			DATE #1	09/30/20
			AMT DUE	427.79
*****				
27.038-1-13	26,26A McCuin Rd			27.038-1-13
Salvail Ann	210 1 Family Res		BAS STAR 41854	ACCT 1- 8- 6
PO Box 232	Brasher Falls 402001	5,600	Brasher Falls School	21,000
Brasher Falls, NY 13613-0232	123x262x131x273	21,000		
	FRNT 123.00 DPTH 267.00			
	ACRES 0.79			
	EAST-0412600 NRTH-1771283			
	DEED BOOK 941 PG-00283			
	FULL MARKET VALUE	26,923		
			TOTAL TAX ---	0.00**
*****				
11.002-2-21	1411 Sh 37C			11.002-2-21
Samuel Ciele I	210 1 Family Res - WTRFNT		Brasher Falls School	ACCT 1- 29- 8
1141 State Highway 37C	Brasher Falls 402001	14,400		88,000
Bombay, NY 12914	125X275X128WFX268	88,000		
	FRNT 125.00 DPTH 295.00			
	ACRES 0.80 BANK8888830			
	EAST-0404551 NRTH-1800195			
	DEED BOOK 2019 PG-1770			
	FULL MARKET VALUE	112,821		
			TOTAL TAX ---	2,254.22**
			DATE #1	09/30/20
			AMT DUE	2,254.22
*****				

STATE OF NEW YORK  
COUNTY - St Lawrence  
SCHOOL - Brasher Falls  
TOWN - Brasher  
SWIS - 402000

2 0 2 0 S C H O O L T A X R O L L  
T A X A B L E SECTION OF THE ROLL - 1  
OWNERS NAME SEQUENCE  
UNIFORM PERCENT OF VALUE IS 078.00

PAGE 317  
VALUATION DATE-JUL 01, 2019  
TAXABLE STATUS DATE-MAR 01, 2020

TAX MAP PARCEL NUMBER	PROPERTY LOCATION & CLASS	ASSESSMENT	EXEMPTION CODE-----	SCHOOL
CURRENT OWNERS NAME	SCHOOL DISTRICT	LAND	TAX DESCRIPTION	TAXABLE VALUE
CURRENT OWNERS ADDRESS	PARCEL SIZE/GRID COORD	TOTAL	SPECIAL DISTRICTS	TAX AMOUNT
***** 19.003-1-16 *****				
19.003-1-16	Keenan Rd			ACCT 1- 34- 3
Saucier Gary (LU)	920 Priv Hunt/Fi		Brasher Falls School	7,000
% Artle J Saucier	Brasher Falls 402001	7,000		
311 West Main St	50ar Corp 2002/2112	7,000		
Palmyra, NY 14522	ACRES 50.40			
	EAST-0411260 NRTH-1776427			
	DEED BOOK 2007 PG-6287			
	FULL MARKET VALUE	8,974		
			TOTAL TAX ---	179.31**
			DATE #1	09/30/20
			AMT DUE	179.31
***** 35.045-3-43 *****				
35.045-3-43	968 Sh 11C			ACCT 1- 9- 6
Saumier Gary	210 1 Family Res		ENH STAR 41834	
Saumier Evelyn	Brasher Falls 402001	7,400	Brasher Falls School	29,600
PO Box 66	FRNT 99.00 DPTH 149.00	29,600		
Brasher Falls, NY 13613	ACRES 0.34			
	EAST-0386736 NRTH-1751919			
	DEED BOOK 2009 PG-4557			
	FULL MARKET VALUE	37,949		
			TOTAL TAX ---	0.00**
			DATE #1	09/30/20
			AMT DUE	1,526.72
***** 27.030-1-5 *****				
27.030-1-5	57 McCuin Rd			ACCT 1- 33-10
Sauve William T	260 Seasonal res - WTRFNT		Brasher Falls School	59,600
Suave Patricia H	Brasher Falls 402001	12,600		
PO Box 183	100x225x100x210	59,600		
Dickinson Center, NY 12930	FRNT 100.00 DPTH 217.00			
	EAST-0412241 NRTH-1772029			
	DEED BOOK 2011 PG-16284			
	FULL MARKET VALUE	76,410		
			TOTAL TAX ---	1,526.72**
			DATE #1	09/30/20
			AMT DUE	1,526.72
***** 34.060-1-12 *****				
34.060-1-12	791 Sh 11C			ACCT 1- 55-13
Sauvie Steven J	210 1 Family Res		BAS STAR 41854	
Sauvie Melissa M	Brasher Falls 402001	7,300	Brasher Falls School	60,900
791 State Highway 11C	128x179x106x175	60,900		
Brasher Falls, NY 13613-4113	FRNT 128.00 DPTH 177.00			
	EAST-0384108 NRTH-1750312			
	DEED BOOK 2012 PG-19572			
	FULL MARKET VALUE	78,077		
			TOTAL TAX ---	941.39**
			DATE #1	09/30/20
			AMT DUE	941.39

STATE OF NEW YORK  
 COUNTY - St Lawrence  
 SCHOOL - Brasher Falls  
 TOWN - Brasher  
 SWIS - 402000

2 0 2 0 S C H O O L T A X R O L L  
 T A X A B L E SECTION OF THE ROLL - 1  
 OWNERS NAME SEQUENCE  
 UNIFORM PERCENT OF VALUE IS 078.00

PAGE 318  
 VALUATION DATE-JUL 01, 2019  
 TAXABLE STATUS DATE-MAR 01, 2020

TAX MAP PARCEL NUMBER	PROPERTY LOCATION & CLASS	ASSESSMENT	EXEMPTION CODE-----	SCHOOL
CURRENT OWNERS NAME	SCHOOL DISTRICT	LAND	TAX DESCRIPTION	TAXABLE VALUE
CURRENT OWNERS ADDRESS	PARCEL SIZE/GRID COORD	TOTAL	SPECIAL DISTRICTS	TAX AMOUNT
***** 25.001-3-34 *****				
25.001-3-34	2480 Cr 38			ACCT 1- 36- 5.3 BILL 1071
Savage Paul G	210 1 Family Res		BAS STAR 41854	24,150
Savage Cheryl A	Brasher Falls 402001	11,700	Brasher Falls School	1,934.02
2480 County Route 38	FRNT 209.00 DPTH 220.00	75,500		
Brasher Falls, NY 13613	ACRES 1.00			
	EAST-0372369 NRTH-1770700			
	DEED BOOK 00978 PG-00777			
	FULL MARKET VALUE	96,795		
			TOTAL TAX ---	1,315.39**
			DATE #1	09/30/20
			AMT DUE	1,315.39
***** 34.002-2-1.12 *****				
34.002-2-1.12	343 Cr 53			BILL 1072
Savage Roy F	240 Rural res		BAS STAR 41854	24,150
Savage Sally J	Brasher Falls 402001	29,800	Brasher Falls School	2,510.39
343 County Route 53	928'fr	98,000		
Brasher Falls, NY 13613	ACRES 66.90			
	EAST-0380337 NRTH-1759118			
	DEED BOOK 2001 PG-14394			
	FULL MARKET VALUE	125,641		
			TOTAL TAX ---	1,891.75**
			DATE #1	09/30/20
			AMT DUE	1,891.75
***** 34.002-4-2 *****				
34.002-4-2	265 Vice Rd			BILL 1073
Savage Vance	475 Junkyard		Brasher Falls School	906.81
10 West St	Brasher Falls 402001	6,200		
Brasher Falls, NY 13613	5.95a(d)	35,400		
	FRNT 453.00 DPTH 650.00			
	ACRES 9.00			
	EAST-0384164 NRTH-1757030			
	DEED BOOK 1998 PG-16710			
	FULL MARKET VALUE	45,385		
			TOTAL TAX ---	906.81**
			DATE #1	09/30/20
			AMT DUE	906.81
***** 35.054-1-15 *****				
35.054-1-15	10 West St			BILL 1074
Savage Vance	210 1 Family Res		BAS STAR 41854	24,150
Savage Tina	Brasher Falls 402001	5,300	Brasher Falls School	1,444.75
10 West St	FRNT 125.00 DPTH 175.00	56,400		
Brasher Falls, NY 13613	ACRES 0.50			
	EAST-0387554 NRTH-1751565			
	DEED BOOK 2007 PG-14416			
	FULL MARKET VALUE	72,308		
			TOTAL TAX ---	826.12**
			DATE #1	09/30/20
			AMT DUE	826.12

\*\*\*\*\*

STATE OF NEW YORK  
COUNTY - St Lawrence  
SCHOOL - Brasher Falls  
TOWN - Brasher  
SWIS - 402000

2 0 2 0 S C H O O L T A X R O L L  
T A X A B L E SECTION OF THE ROLL - 1  
OWNERS NAME SEQUENCE  
UNIFORM PERCENT OF VALUE IS 078.00

PAGE 319  
VALUATION DATE-JUL 01, 2019  
TAXABLE STATUS DATE-MAR 01, 2020

TAX MAP PARCEL NUMBER	PROPERTY LOCATION & CLASS	ASSESSMENT	EXEMPTION CODE-----	SCHOOL
CURRENT OWNERS NAME	SCHOOL DISTRICT	LAND	TAX DESCRIPTION	TAXABLE VALUE
CURRENT OWNERS ADDRESS	PARCEL SIZE/GRID COORD	TOTAL	SPECIAL DISTRICTS	TAX AMOUNT
*****				
35.035-2-8	211 West Cotter Rd Ext/prvt			35.035-2-8 *****
Sayles Donna K	260 Seasonal res - WTRFNT		Brasher Falls School	ACCT 1- 37- 6 BILL 1075
1201 State Route 86	Brasher Falls 402001	9,000		29,300 750.55
Saranac Lake, NY 12983	100'wfx100	29,300		
	FRNT 100.00 DPTH 100.00			
	EAST-0404404 NRTH-1757048			
	DEED BOOK 2009 PG-13809			
	FULL MARKET VALUE	37,564		
			TOTAL TAX ---	750.55**
			DATE #1	09/30/20
			AMT DUE	750.55
*****				
35.002-4-6.2	Leary Flint Rd			35.002-4-6.2 *****
Scheidt Richard J	323 Vacant rural		Brasher Falls School	ACCT 1-25-10.2 BILL 1076
1283 Dairyhill Rd	Brasher Falls 402001	11,800		11,800 302.27
Norway, NY 13416	33.09 Acres Deeded	11,800		
	FRNT 652.00 DPTH			
	ACRES 34.70			
	EAST-0406618 NRTH-1754599			
	DEED BOOK 997 PG-00533			
	FULL MARKET VALUE	15,128		
			TOTAL TAX ---	302.27**
			DATE #1	09/30/20
			AMT DUE	302.27
*****				
18.004-2-10	Cr 55			18.004-2-10 *****
Schink Rosalie K	322 Rural vac>10 - WTRFNT		Brasher Falls School	ACCT 1- 58- 4.18 BILL 1077
400 E 77th St Apt 6E	Brasher Falls 402001	18,000		18,000 461.09
New York, NY 10075-2348	Vac Land 10A/deed	18,000		
	ACRES 10.80			
	EAST-0406475 NRTH-1780513			
	DEED BOOK 00977 PG-00418			
	FULL MARKET VALUE	23,077		
			TOTAL TAX ---	461.09**
			DATE #1	09/30/20
			AMT DUE	461.09
*****				
18.004-2-14.1	Cr 55			18.004-2-14.1 *****
Schink Rosalie K	314 Rural vac<10 - WTRFNT		Brasher Falls School	ACCT 1- 58- 4.11 BILL 1078
400 E 77th St Apt 6E	Brasher Falls 402001	31,400		31,400 804.35
New York, NY 10075-2348	600's	31,400		
	ACRES 7.20			
	EAST-0406502 NRTH-1780152			
	DEED BOOK 966 PG-01121			
	FULL MARKET VALUE	40,256		
			TOTAL TAX ---	804.35**
			DATE #1	09/30/20
			AMT DUE	804.35
*****				

STATE OF NEW YORK  
 COUNTY - St Lawrence  
 SCHOOL - Brasher Falls  
 TOWN - Brasher  
 SWIS - 402000

2 0 2 0 S C H O O L T A X R O L L  
 T A X A B L E SECTION OF THE ROLL - 1  
 OWNERS NAME SEQUENCE  
 UNIFORM PERCENT OF VALUE IS 078.00

PAGE 320  
 VALUATION DATE-JUL 01, 2019  
 TAXABLE STATUS DATE-MAR 01, 2020

TAX MAP PARCEL NUMBER	PROPERTY LOCATION & CLASS	ASSESSMENT	EXEMPTION CODE-----	SCHOOL
CURRENT OWNERS NAME	SCHOOL DISTRICT	LAND	TAX DESCRIPTION	TAXABLE VALUE
CURRENT OWNERS ADDRESS	PARCEL SIZE/GRID COORD	TOTAL	SPECIAL DISTRICTS	TAX AMOUNT
*****				
26.004-1-14.11	Cr 50		26.004-1-14.11	*****
Schlabach John D	321 Abandoned ag		ACCT 1- 48- 6.1	BILL 1079
Schlabach Elizabeth J	Brasher Falls 402001	23,300	Brasher Falls School	23,300
255 Peru St	ACRES 87.10	23,300		
North Lawrence, NY 12967	EAST-0401519 NRTH-1764658			
	DEED BOOK 2019 PG-12881			
	FULL MARKET VALUE	29,872		
TOTAL TAX ---				596.86**
				DATE #1 09/30/20
				AMT DUE 596.86
*****				
26.004-1-14.12	886 Cr 50		26.004-1-14.12	*****
Schlabach John D	240 Rural res		Brasher Falls School	BILL 1080
Schlabach Elizabeth J	Brasher Falls 402001	17,300		520.01
255 Peru St	FRNT 300.00 DPTH	20,300		
North Lawrence, NY 12967	ACRES 41.40			
	EAST-0402212 NRTH-1763277			
	DEED BOOK 2017 PG-9153			
	FULL MARKET VALUE	26,026		
TOTAL TAX ---				520.01**
				DATE #1 09/30/20
				AMT DUE 520.01
*****				
26.004-1-14.13	Cr 50		26.004-1-14.13	*****
Schlabach John D	321 Abandoned ag		Brasher Falls School	BILL 1081
Schlabach Elizabeth J	Brasher Falls 402001	12,200		312.52
255 Peru St	ACRES 40.50	12,200		
North Lawrence, NY 12967	EAST-0403501 NRTH-1762017			
	DEED BOOK 2000 PG-18704			
	FULL MARKET VALUE	15,641		
TOTAL TAX ---				312.52**
				DATE #1 09/30/20
				AMT DUE 312.52
*****				
26.004-1-22.2	Murray Rd		26.004-1-22.2	*****
Schlabach John D	105 Vac farmland		Brasher Falls School	BILL 1082
Schlabach Elizabeth J	Brasher Falls 402001	21,000		537.94
255 Peru St	FRNT 673.00 DPTH	21,000		
North Lawrence, NY 12967	ACRES 61.10			
	EAST-0401252 NRTH-1762117			
	DEED BOOK 2017 PG-9153			
	FULL MARKET VALUE	26,923		
TOTAL TAX ---				537.94**
				DATE #1 09/30/20
				AMT DUE 537.94
*****				

STATE OF NEW YORK  
 COUNTY - St Lawrence  
 SCHOOL - Brasher Falls  
 TOWN - Brasher  
 SWIS - 402000

2 0 2 0 S C H O O L T A X R O L L  
 T A X A B L E SECTION OF THE ROLL - 1  
 OWNERS NAME SEQUENCE  
 UNIFORM PERCENT OF VALUE IS 078.00

PAGE 321  
 VALUATION DATE-JUL 01, 2019  
 TAXABLE STATUS DATE-MAR 01, 2020

TAX MAP PARCEL NUMBER	PROPERTY LOCATION & CLASS	ASSESSMENT	EXEMPTION CODE-----	SCHOOL
CURRENT OWNERS NAME	SCHOOL DISTRICT	LAND	TAX DESCRIPTION	TAXABLE VALUE
CURRENT OWNERS ADDRESS	PARCEL SIZE/GRID COORD	TOTAL	SPECIAL DISTRICTS	TAX AMOUNT
***** 18.001-2-6.1 *****				
18.001-2-6.1	1675 Cr 53 322 Rural vac>10		Brasher Falls School	8,500
Schloer Charles W Jr	Brasher Falls 402001	8,500		
280 E Hill Rd	Seeger survey 10/2012	8,500		
South Colton, NY 13687-3406	Split 8/2017 15.88A * S/I/F * FRNT 270.00 DPTH ACRES 13.80 EAST-0392420 NRTH-1788705 DEED BOOK 2003 PG-10317 FULL MARKET VALUE	10,897		
TOTAL TAX ---				217.74**
				DATE #1 09/30/20
				AMT DUE 217.74
***** 27.003-2-25 *****				
27.003-2-25	Cr 55 322 Rural vac>10		Brasher Falls School	6,900
Schneider Norman	Brasher Falls 402001	6,900		
May Judy Schneider	ACRES 13.00	6,900		
2 Montrose Ln	EAST-0409529 NRTH-1763198			
E Northport, NY 11731	DEED BOOK 1023 PG-00952 FULL MARKET VALUE	8,846		
TOTAL TAX ---				176.75**
				DATE #1 09/30/20
				AMT DUE 176.75
***** 26.004-1-27 *****				
26.004-1-27	1641 Cr 55 240 Rural res - WTRFNT		BAS STAR 41854 Brasher Falls School	45,300
Schnur Bruce	Brasher Falls 402001	18,100		
1641 County Route 55	43ar 1340'Fr	45,300		
Brasher Falls, NY 13613	FRNT 475.00 DPTH ACRES 16.10 EAST-0408024 NRTH-1764450 DEED BOOK 2001 PG-17790 FULL MARKET VALUE	58,077		
TOTAL TAX ---				541.78**
				DATE #1 09/30/20
				AMT DUE 541.78
***** 35.001-1-6 *****				
35.001-1-6	Off Vice Rd 314 Rural vac<10 - WTRFNT		Brasher Falls School	11,100
Scott Barbara J	Brasher Falls 402001	11,100		
Attn: Barbara Lowell	1ar	11,100		
3 Flint Lock Cir	ACRES 1.20 EAST-0386077 NRTH-1754644 DEED BOOK 898 PG-00729 FULL MARKET VALUE	14,231		
Rochester, NY 14624-4910				
TOTAL TAX ---				284.34**
				DATE #1 09/30/20
				AMT DUE 284.34
*****				





STATE OF NEW YORK  
 COUNTY - St Lawrence  
 SCHOOL - Brasher Falls  
 TOWN - Brasher  
 SWIS - 402000

2 0 2 0 S C H O O L T A X R O L L  
 T A X A B L E SECTION OF THE ROLL - 1  
 OWNERS NAME SEQUENCE  
 UNIFORM PERCENT OF VALUE IS 078.00

PAGE 322  
 VALUATION DATE-JUL 01, 2019  
 TAXABLE STATUS DATE-MAR 01, 2020

TAX MAP PARCEL NUMBER	PROPERTY LOCATION & CLASS	ASSESSMENT	EXEMPTION CODE-----	SCHOOL
CURRENT OWNERS NAME	SCHOOL DISTRICT	LAND	TAX DESCRIPTION	TAXABLE VALUE
CURRENT OWNERS ADDRESS	PARCEL SIZE/GRID COORD	TOTAL	SPECIAL DISTRICTS	TAX AMOUNT
*****				
11.003-2-10.1	780 Sh 37C		11.003-2-10.1	*****
Seaway Timber Harvesting	312 Vac w/imprv		ACCT 1- 46- 8	BILL 1087
15121 State Highway 37	Brasher Falls 402001	76,200		
Massena, NY 13662	Plot revised 7/2012	77,200	Brasher Falls School	1,977.57
	298 Ar			
	ACRES 311.50			
	EAST-0391622 NRTH-1798841			
	DEED BOOK 2010 PG-16090			
	FULL MARKET VALUE	98,974		
			TOTAL TAX ---	1,977.57**
			DATE #1	09/30/20
			AMT DUE	1,977.57
*****				
11.003-3-1.2	Cr 37		11.003-3-1.2	*****
Seaway Timber Harvesting	300 Vacant Land			BILL 1088
15121 State Highway 37	Brasher Falls 402001	4,200		107.59
Massena, NY 13662	FRNT 218.00 DPTH 747.00	4,200	Brasher Falls School	
	ACRES 6.40			
	EAST-0386264 NRTH-1793736			
	FULL MARKET VALUE	5,385		
			TOTAL TAX ---	107.59**
			DATE #1	09/30/20
			AMT DUE	107.59
*****				
11.003-3-8	Cr 37		11.003-3-8	*****
Seaway Timber Harvesting	322 Rural vac>10			BILL 1089
15121 State Highway 37	Brasher Falls 402001	7,900		202.37
Massena, NY 13662	wct survey	7,900	Brasher Falls School	
	FRNT 525.00 DPTH			
	ACRES 17.40			
	EAST-0387987 NRTH-1793610			
	DEED BOOK 1998 PG-2675			
	FULL MARKET VALUE	10,128		
			TOTAL TAX ---	202.37**
			DATE #1	09/30/20
			AMT DUE	202.37
*****				
11.003-3-17.114	CR 37		11.003-3-17.114	*****
Seaway Timber Harvesting	314 Rural vac<10			BILL 1090
15121 State Highway 37	Brasher Falls 402001	11,200		286.90
Massena, NY 13662	also 2010/12533	11,200	Brasher Falls School	
	FRNT 64.00 DPTH			
	ACRES 28.10			
	EAST-0389704 NRTH-1793348			
	FULL MARKET VALUE	14,359		
			TOTAL TAX ---	286.90**
			DATE #1	09/30/20
			AMT DUE	286.90
*****				

STATE OF NEW YORK  
 COUNTY - St Lawrence  
 SCHOOL - Brasher Falls  
 TOWN - Brasher  
 SWIS - 402000

2 0 2 0 S C H O O L T A X R O L L  
 T A X A B L E SECTION OF THE ROLL - 1  
 OWNERS NAME SEQUENCE  
 UNIFORM PERCENT OF VALUE IS 078.00

PAGE 323  
 VALUATION DATE-JUL 01, 2019  
 TAXABLE STATUS DATE-MAR 01, 2020

TAX MAP PARCEL NUMBER	PROPERTY LOCATION & CLASS	ASSESSMENT	EXEMPTION CODE-----	SCHOOL
CURRENT OWNERS NAME	SCHOOL DISTRICT	LAND	TAX DESCRIPTION	TAXABLE VALUE
CURRENT OWNERS ADDRESS	PARCEL SIZE/GRID COORD	TOTAL	SPECIAL DISTRICTS	TAX AMOUNT
*****				
11.003-3-17.116	CR 37 322 Rural vac>10		Brasher Falls School	7,000
Seaway Timber Harvesting	Brasher Falls 402001	7,000		
15121 State Highway 37	also 2010/12533	7,000		
Massena, NY 13662	FRNT 933.00 DPTH ACRES 15.10 EAST-0389958 NRTH-1794614 FULL MARKET VALUE	8,974		
TOTAL TAX ---				179.31**
				DATE #1 09/30/20
				AMT DUE 179.31
*****				
11.003-3-17.117	CR 37 322 Rural vac>10		Brasher Falls School	7,100
Seaway Timber Harvesting	Brasher Falls 402001	7,100		
15121 State Highway 37	also 2010/12533	7,100		
Massena, NY 13662	FRNT 1689.00 DPTH ACRES 15.20 EAST-0390711 NRTH-1793924 FULL MARKET VALUE	9,103		
TOTAL TAX ---				181.87**
				DATE #1 09/30/20
				AMT DUE 181.87
*****				
11.004-1-1.1	Sh 37C 323 Vacant rural		Brasher Falls School	53,300
Seaway Timber Harvesting	Brasher Falls 402001	53,300		
15121 State Highway 37	FRNT 4500.00 DPTH	53,300		
Massena, NY 13662	ACRES 159.10 EAST-0396362 NRTH-1796882 DEED BOOK 2009 PG-13786 FULL MARKET VALUE	68,333		
TOTAL TAX ---				1,365.34**
				DATE #1 09/30/20
				AMT DUE 1,365.34
*****				
26.003-1-10	Off Ryan Rd 910 Priv forest		Brasher Falls School	19,100
Seaway Timber Harvesting	Brasher Falls 402001	19,100		
15121 State Highway 37	60ar	19,100		
Massena, NY 13662	ACRES 63.60 EAST-0392053 NRTH-1766440 DEED BOOK 1106 PG-858 FULL MARKET VALUE	24,487		
TOTAL TAX ---				489.27**
				DATE #1 09/30/20
				AMT DUE 489.27
*****				


STATE OF NEW YORK  
 COUNTY - St Lawrence  
 SCHOOL - Brasher Falls  
 TOWN - Brasher  
 SWIS - 402000

2 0 2 0 S C H O O L T A X R O L L  
 T A X A B L E SECTION OF THE ROLL - 1  
 OWNERS NAME SEQUENCE  
 UNIFORM PERCENT OF VALUE IS 078.00

PAGE 324  
 VALUATION DATE-JUL 01, 2019  
 TAXABLE STATUS DATE-MAR 01, 2020

TAX MAP PARCEL NUMBER	PROPERTY LOCATION & CLASS	ASSESSMENT	EXEMPTION CODE-----	SCHOOL
CURRENT OWNERS NAME	SCHOOL DISTRICT	LAND	TAX DESCRIPTION	TAXABLE VALUE
CURRENT OWNERS ADDRESS	PARCEL SIZE/GRID COORD	TOTAL	SPECIAL DISTRICTS	TAX AMOUNT
***** 11.003-2-25 *****				
11.003-2-25	Cr 37 322 Rural vac>10		Brasher Falls School	11,300
Seaway Timber Harvesting Inc	Brasher Falls 402001	11,300		
15121 State Highway 37	wct survey 7/2010	11,300		
Massena, NY 13662	FRNT 1031.00 DPTH ACRES 34.10 EAST-0390639 NRTH-1794869 DEED BOOK 1115 PG-1087 FULL MARKET VALUE	14,487		
TOTAL TAX ---				289.46**
				DATE #1 09/30/20
				AMT DUE 289.46
***** 11.003-3-17.111 *****				
11.003-3-17.111	Maple Ridge Rd 321 Abandoned ag - WTRFNT		Brasher Falls School	5,300
Seaway Timber Harvesting Inc	Brasher Falls 402001	5,300		
15121 State Highway 37	FRNT 510.00 DPTH	5,300		
Massena, NY 13662	ACRES 1.60 EAST-0391220 NRTH-1792767 DEED BOOK UNREC PG-DEED FULL MARKET VALUE	6,795		
TOTAL TAX ---				135.77**
				DATE #1 09/30/20
				AMT DUE 135.77
***** 26.004-1-13.111 *****				
26.004-1-13.111	Off Murray Rd 323 Vacant rural - WTRFNT		Brasher Falls School	51,900
Seaway Timber Harvesting Inc	Brasher Falls 402001	51,900		
15121 State Highway 37	Split 3/2016	51,900		
Massena, NY 13662	Split 12/2016 ACRES 21.90 EAST-0405031 NRTH-1760829 DEED BOOK 1998 PG-1539 FULL MARKET VALUE	66,538		
TOTAL TAX ---				1,329.48**
				DATE #1 09/30/20
				AMT DUE 1,329.48
***** 35.002-5-2 *****				
35.002-5-2	Murray Rd 322 Rural vac>10		Brasher Falls School	12,900
Seaway Timber Harvesting Inc	Brasher Falls 402001	12,900		
15121 State Highway 37	3360'fr	12,900		
Massena, NY 13662	G.l. 109X110x124 ACRES 48.50 EAST-0401576 NRTH-1758158 DEED BOOK 1102 PG-1124 FULL MARKET VALUE	16,538		
TOTAL TAX ---				330.45**
				DATE #1 09/30/20
				AMT DUE 330.45

\*\*\*\*\*



STATE OF NEW YORK  
 COUNTY - St Lawrence  
 SCHOOL - Brasher Falls  
 TOWN - Brasher  
 SWIS - 402000

2 0 2 0 S C H O O L T A X R O L L  
 T A X A B L E SECTION OF THE ROLL - 1  
 OWNERS NAME SEQUENCE  
 UNIFORM PERCENT OF VALUE IS 078.00

PAGE 325  
 VALUATION DATE-JUL 01, 2019  
 TAXABLE STATUS DATE-MAR 01, 2020

TAX MAP PARCEL NUMBER	PROPERTY LOCATION & CLASS	ASSESSMENT	EXEMPTION CODE-----	SCHOOL
CURRENT OWNERS NAME	SCHOOL DISTRICT	LAND	TAX DESCRIPTION	TAXABLE VALUE
CURRENT OWNERS ADDRESS	PARCEL SIZE/GRID COORD	TOTAL	SPECIAL DISTRICTS	TAX AMOUNT
***** 18.001-4-1 *****				
18.001-4-1	Myers Rd 314 Rural vac<10		Brasher Falls School	9,000
Seaway Timber Harvesting, Inc	Brasher Falls 402001	9,000		
15121 State Highway 37	Lot H	9,000		
Massena, NY 13662	Vacant Land ACRES 8.20 EAST-0394429 NRTH-1784005 DEED BOOK 2018 PG-10926 FULL MARKET VALUE	11,538		
TOTAL TAX ---				230.55**
				DATE #1 09/30/20
				AMT DUE 230.55
***** 18.001-4-2 *****				
18.001-4-2	Myers Rd 314 Rural vac<10		Brasher Falls School	9,500
Seaway Timber Harvesting, Inc	Brasher Falls 402001	9,500		
15121 State Highway 37	Lot 1	9,500		
Massena, NY 13662	Vacant Land ACRES 9.80 EAST-0394813 NRTH-1784357 DEED BOOK 2019 PG-278 FULL MARKET VALUE	12,179		
TOTAL TAX ---				243.35**
				DATE #1 09/30/20
				AMT DUE 243.35
***** 35.002-5-3.1 *****				
35.002-5-3.1	295 Murray Rd 314 Rural vac<10 - WTRFNT		Brasher Falls School	9,300
Seaway Timber Harvesting, Inc.	Brasher Falls 402001	9,300		
15121 State Highway 37	Parcels combined 3/2016	9,300		
Massena, NY 13662	Hughes Land Survey 2/16 Lot 1 8.24A * S/I/D/F FRNT 565.00 DPTH ACRES 8.10 EAST-0403543 NRTH-1757027 FULL MARKET VALUE	11,923		
TOTAL TAX ---				238.23**
				DATE #1 09/30/20
				AMT DUE 238.23
***** 35.002-5-4.1 *****				
35.002-5-4.1	Off Murray Rd 314 Rural vac<10 - WTRFNT		Brasher Falls School	6,600
Seaway Timber Harvesting, Inc.	Brasher Falls 402001	6,600		
15121 State Highway 37	Parcels combined 3/2016	6,600		
Massena, NY 13662	Hughes Land Survey 2/2016 Lot 2 6.01A * S/I/D/F FRNT 410.00 DPTH ACRES 6.00 EAST-0403681 NRTH-1757469 FULL MARKET VALUE	8,462		
TOTAL TAX ---				169.07**

DATE #1 09/30/20  
AMT DUE 169.07

\*\*\*\*\*

STATE OF NEW YORK  
 COUNTY - St Lawrence  
 SCHOOL - Brasher Falls  
 TOWN - Brasher  
 SWIS - 402000

2 0 2 0 S C H O O L T A X R O L L  
 T A X A B L E SECTION OF THE ROLL - 1  
 OWNERS NAME SEQUENCE  
 UNIFORM PERCENT OF VALUE IS 078.00

PAGE 326  
 VALUATION DATE-JUL 01, 2019  
 TAXABLE STATUS DATE-MAR 01, 2020

TAX MAP PARCEL NUMBER	PROPERTY LOCATION & CLASS	ASSESSMENT	EXEMPTION CODE-----	SCHOOL
CURRENT OWNERS NAME	SCHOOL DISTRICT	LAND	TAX DESCRIPTION	TAXABLE VALUE
CURRENT OWNERS ADDRESS	PARCEL SIZE/GRID COORD	TOTAL	SPECIAL DISTRICTS	TAX AMOUNT
*****				35.002-5-5 *****
	Off Murray Rd			BILL 1103
35.002-5-5	314 Rural vac<10 - WTRFNT		Brasher Falls School	8,200 210.05
Seaway Timber Harvesting, Inc.	Brasher Falls 402001	8,200		
15121 State Highway 37	Created 3/2016	8,200		
Massena, NY 13662	Hughes Land Survey 2/2016			
	Lot 3 5.88A * S/I/D/F			
	FRNT 575.00 DPTH			
	ACRES 5.90			
	EAST-0403982 NRTH-1757746			
	FULL MARKET VALUE	10,513		
TOTAL TAX ---				210.05**
				DATE #1 09/30/20
				AMT DUE 210.05
*****				35.002-5-6 *****
	Off Murray Rd			BILL 1104
35.002-5-6	314 Rural vac<10 - WTRFNT		Brasher Falls School	7,000 179.31
Seaway Timber Harvesting, Inc.	Brasher Falls 402001	7,000		
15121 State Highway 37	Created 3/2016	7,000		
Massena, NY 13662	Hughes Land Survey 2/2016			
	Lot 4 6.21A * S/I/D/F *			
	FRNT 440.00 DPTH			
	ACRES 6.20			
	EAST-0404193 NRTH-1758023			
	FULL MARKET VALUE	8,974		
TOTAL TAX ---				179.31**
				DATE #1 09/30/20
				AMT DUE 179.31
*****				35.002-5-7 *****
	Off Murray Rd			BILL 1105
35.002-5-7	314 Rural vac<10 - WTRFNT		Brasher Falls School	5,000 128.08
Seaway Timber Harvesting, Inc.	Brasher Falls 402001	5,000		
15121 State Highway 37	Created 3/2016	5,000		
Massena, NY 13662	Hughes Land Survey 2/2016			
	Lot 5 5.06A * S/I/D/F *			
	FRNT 285.00 DPTH			
	ACRES 5.10			
	EAST-0404366 NRTH-1758295			
	FULL MARKET VALUE	6,410		
TOTAL TAX ---				128.08**
				DATE #1 09/30/20
				AMT DUE 128.08
*****				*****

STATE OF NEW YORK  
 COUNTY - St Lawrence  
 SCHOOL - Brasher Falls  
 TOWN - Brasher  
 SWIS - 402000

2 0 2 0 S C H O O L T A X R O L L  
 T A X A B L E SECTION OF THE ROLL - 1  
 OWNERS NAME SEQUENCE  
 UNIFORM PERCENT OF VALUE IS 078.00

PAGE 327  
 VALUATION DATE-JUL 01, 2019  
 TAXABLE STATUS DATE-MAR 01, 2020

TAX MAP PARCEL NUMBER	PROPERTY LOCATION & CLASS	ASSESSMENT	EXEMPTION CODE-----	SCHOOL
CURRENT OWNERS NAME	SCHOOL DISTRICT	LAND	TAX DESCRIPTION	TAXABLE VALUE
CURRENT OWNERS ADDRESS	PARCEL SIZE/GRID COORD	TOTAL	SPECIAL DISTRICTS	TAX AMOUNT
*****				
35.002-5-8	Off Murray Rd 314 Rural vac<10 - WTRFNT		Brasher Falls School	5,400
Seaway Timber Harvesting, Inc.	Brasher Falls 402001	5,400		
15121 State Highway 37	Created 3/2016	5,400		
Massena, NY 13662	Hughes Land Survey 2/2016 Lot 6 5.02A * S/I/D/F * FRNT 340.00 DPTH ACRES 5.00 EAST-0404452 NRTH-1758586 FULL MARKET VALUE	6,923		
TOTAL TAX ---				138.33**
				DATE #1 09/30/20
				AMT DUE 138.33
*****				
35.002-5-9	Off Murray Rd 314 Rural vac<10 - WTRFNT		Brasher Falls School	6,700
Seaway Timber Harvesting, Inc.	Brasher Falls 402001	6,700		
15121 State Highway 37	Created 3/2016	6,700		
Massena, NY 13662	Hughes Land Survey 2/2016 Lot 7 5.03A * S/I/D/F * FRNT 465.00 DPTH ACRES 5.00 EAST-0404610 NRTH-1758906 FULL MARKET VALUE	8,590		
TOTAL TAX ---				171.63**
				DATE #1 09/30/20
				AMT DUE 171.63
*****				
35.002-5-10	Off Murray Rd 314 Rural vac<10 - WTRFNT		Brasher Falls School	6,700
Seaway Timber Harvesting, Inc.	Brasher Falls 402001	6,700		
15121 State Highway 37	Created 3/2016	6,700		
Massena, NY 13662	Hughes Land Survey 2/2016 Lot 8 5.02A * S/I/D/F * FRNT 465.00 DPTH ACRES 5.00 EAST-0404729 NRTH-1759211 FULL MARKET VALUE	8,590		
TOTAL TAX ---				171.63**
				DATE #1 09/30/20
				AMT DUE 171.63
*****				



STATE OF NEW YORK  
 COUNTY - St Lawrence  
 SCHOOL - Brasher Falls  
 TOWN - Brasher  
 SWIS - 402000

2 0 2 0 S C H O O L T A X R O L L  
 T A X A B L E SECTION OF THE ROLL - 1  
 OWNERS NAME SEQUENCE  
 UNIFORM PERCENT OF VALUE IS 078.00

PAGE 328  
 VALUATION DATE-JUL 01, 2019  
 TAXABLE STATUS DATE-MAR 01, 2020

TAX MAP PARCEL NUMBER	PROPERTY LOCATION & CLASS	ASSESSMENT	EXEMPTION CODE-----	SCHOOL
CURRENT OWNERS NAME	SCHOOL DISTRICT	LAND	TAX DESCRIPTION	TAXABLE VALUE
CURRENT OWNERS ADDRESS	PARCEL SIZE/GRID COORD	TOTAL	SPECIAL DISTRICTS	TAX AMOUNT
*****				
25.004-2-19	446 Cr 53 210 1 Family Res - WTRFNT		Brasher Falls School	80,600
Seguin Rick	Brasher Falls 402001	10,000		
1378 State Highway 11C	100x378x100x390 .88Ar	80,600		
Brasher Falls, NY 13613	FRNT 100.00 DPTH 384.00 EAST-0380362 NRTH-1761636 DEED BOOK 2011 PG-4004 FULL MARKET VALUE	103,333		
TOTAL TAX ---				2,064.66**
				DATE #1 09/30/20
				AMT DUE 2,064.66
*****				
26.004-1-22.1	57 Murray Rd 210 1 Family Res		Brasher Falls School	29,900
Seguin Rick	Brasher Falls 402001	6,200		
1378 State Highway 11C	FRNT 211.00 DPTH 175.00	29,900		
Brasher Falls, NY 13613	ACRES 2.00 EAST-0400887 NRTH-1762314 DEED BOOK 2012 PG-19107 FULL MARKET VALUE	38,333		
TOTAL TAX ---				765.92**
				DATE #1 09/30/20
				AMT DUE 765.92
*****				
34.002-4-3	257 Vice Rd 475 Junkyard		Brasher Falls School	22,800
Seguin Rick	Brasher Falls 402001	3,600		
1378 State Highway 11C	484'fr	22,800		
Brasher Falls, NY 13613	Residence/Auto Body FRNT 133.00 DPTH 698.00 ACRES 3.40 EAST-0384415 NRTH-1756655 DEED BOOK 2006 PG-13196 FULL MARKET VALUE	29,231		
TOTAL TAX ---				584.05**
				DATE #1 09/30/20
				AMT DUE 584.05
*****				
34.052-1-16	220 Dullea Rd 210 1 Family Res		Brasher Falls School	31,700
Seguin Rick	Brasher Falls 402001	5,000		
1378 State Highway 11C	99x140x98x128	31,700		
Brasher Falls, NY 13613	FRNT 99.00 DPTH 134.00 ACRES 0.33 EAST-0384350 NRTH-1752627 DEED BOOK 1116 PG-39 FULL MARKET VALUE	40,641		
TOTAL TAX ---				812.03**
				DATE #1 09/30/20
				AMT DUE 812.03
*****				



STATE OF NEW YORK  
 COUNTY - St Lawrence  
 SCHOOL - Brasher Falls  
 TOWN - Brasher  
 SWIS - 402000

2 0 2 0 S C H O O L T A X R O L L  
 T A X A B L E SECTION OF THE ROLL - 1  
 OWNERS NAME SEQUENCE  
 UNIFORM PERCENT OF VALUE IS 078.00

PAGE 329  
 VALUATION DATE-JUL 01, 2019  
 TAXABLE STATUS DATE-MAR 01, 2020

TAX MAP PARCEL NUMBER	PROPERTY LOCATION & CLASS	ASSESSMENT	EXEMPTION CODE-----	SCHOOL
CURRENT OWNERS NAME	SCHOOL DISTRICT	LAND	TAX DESCRIPTION	TAXABLE VALUE
CURRENT OWNERS ADDRESS	PARCEL SIZE/GRID COORD	TOTAL	SPECIAL DISTRICTS	TAX AMOUNT
***** 35.001-1-11.1 *****				
35.001-1-11.1	239 Vice Rd			ACCT 1- 17- 2
Seguin Rick	270 Mfg housing		Brasher Falls School	16,700
1378 State Highway 11C	Brasher Falls 402001	6,700		
Brasher Falls, NY 13613	Also See 1038/573	16,700		
	788'fr			
	FRNT 635.00 DPTH 300.00			
	ACRES 3.70			
	EAST-0384988 NRTH-1756276			
	DEED BOOK 2019 PG-11382			
	FULL MARKET VALUE	21,410		
			TOTAL TAX ---	427.79**
			DATE #1	09/30/20
			AMT DUE	427.79
***** 35.001-1-15.12 *****				
35.001-1-15.12	259 Vice Rd			BILL 1114
Seguin Rick	210 1 Family Res		Brasher Falls School	26,900
1378 State Highway 11C	Brasher Falls 402001	6,900		689.08
Brasher Falls, NY 13613	FRNT 157.00 DPTH 250.00	26,900		
	EAST-0384559 NRTH-1756819			
	DEED BOOK 2009 PG-7269			
	FULL MARKET VALUE	34,487		
			TOTAL TAX ---	689.08**
			DATE #1	09/30/20
			AMT DUE	689.08
***** 35.001-2-46 *****				
35.001-2-46	CR 50			BILL 1115
Seguin Rick	310 Res Vac		Brasher Falls School	8,800
1378 State Highway 11C	Brasher Falls 402001	8,800		225.42
Brasher Falls, NY 13613	22A (D)	8,800		
	Excel survey			
	ACRES 22.00			
	EAST-0391707 NRTH-1752306			
	DEED BOOK 2009 PG-15121			
	FULL MARKET VALUE	11,282		
			TOTAL TAX ---	225.42**
			DATE #1	09/30/20
			AMT DUE	225.42
***** 35.035-2-4 *****				
35.035-2-4	195 West Cotter Rd			ACCT 1- 9- 2
Seguin Rick	270 Mfg housing - WTRFNT		Brasher Falls School	29,100
1378 State Highway 11C	Brasher Falls 402001	8,100		745.43
Brasher Falls, NY 13613	100'wfx75 (D)	29,100		
	FRNT 175.00 DPTH 75.00			
	EAST-0404785 NRTH-1757298			
	DEED BOOK 2010 PG-9446			
	FULL MARKET VALUE	37,308		
			TOTAL TAX ---	745.43**
			DATE #1	09/30/20
			AMT DUE	745.43
*****				

STATE OF NEW YORK  
 COUNTY - St Lawrence  
 SCHOOL - Brasher Falls  
 TOWN - Brasher  
 SWIS - 402000

2 0 2 0 S C H O O L T A X R O L L  
 T A X A B L E SECTION OF THE ROLL - 1  
 OWNERS NAME SEQUENCE  
 UNIFORM PERCENT OF VALUE IS 078.00

PAGE 330  
 VALUATION DATE-JUL 01, 2019  
 TAXABLE STATUS DATE-MAR 01, 2020

TAX MAP PARCEL NUMBER	PROPERTY LOCATION & CLASS	ASSESSMENT	EXEMPTION CODE-----	SCHOOL
CURRENT OWNERS NAME	SCHOOL DISTRICT	LAND	TAX DESCRIPTION	TAXABLE VALUE
CURRENT OWNERS ADDRESS	PARCEL SIZE/GRID COORD	TOTAL	SPECIAL DISTRICTS	TAX AMOUNT
***** 11.081-1-13.1 *****				
11.081-1-13.1	14 Main St			ACCT 1- 71- 1
Seguin Rick W	210 1 Family Res - WTRFNT		Brasher Falls School	27,100
1378 State Highway 11C	Brasher Falls 402001	6,000		
Brasher Falls, NY 13613	282' x 65' x 300' wf x 11	27,100		
	FRNT 266.00 DPTH			
	ACRES 0.55			
	EAST-0398847 NRTH-1793362			
	DEED BOOK 2009 PG-12879			
	FULL MARKET VALUE	34,744		
TOTAL TAX ---				694.20**
			DATE #1	09/30/20
			AMT DUE	694.20
***** 18.001-2-16 *****				
18.001-2-16	1770 Cr 53			ACCT 1- 73- 4
Seguin Rick W	270 Mfg housing		Brasher Falls School	47,700
1378 State Highway 11C	Brasher Falls 402001	7,500		
Brasher Falls, NY 13613	100x982x100x957	47,700		
	ACRES 2.20			
	EAST-0394758 NRTH-1789717			
	DEED BOOK 2019 PG-12176			
	FULL MARKET VALUE	61,154		
TOTAL TAX ---				1,221.89**
			DATE #1	09/30/20
			AMT DUE	1,221.89
***** 25.004-2-42 *****				
25.004-2-42	CR 53			ACCT 1- 34- 1
Seguin Rick W	210 1 Family Res - WTRFNT		Brasher Falls School	175,000
1378 State Highway 11C	Brasher Falls 402001	14,500		
Brasher Falls, NY 13613	sublot 13-14 liano subd	175,000		
	Split 7/2011			
	FRNT 1122.00 DPTH			
	ACRES 10.00			
	EAST-0379698 NRTH-1767497			
	DEED BOOK 2018 PG-10348			
	FULL MARKET VALUE	224,359		
TOTAL TAX ---				4,482.83**
			DATE #1	09/30/20
			AMT DUE	4,482.83
***** 35.036-1-11 *****				
35.036-1-11	West Cotter Rd			ACCT 1-62-7
Seguin Rick W	311 Res vac land		Brasher Falls School	1,000
1378 State Highway 11C	Brasher Falls 402001	1,000		
Brasher Falls, NY 12967	28xvar N. Of R O W	1,000		
	FRNT 14.00 DPTH 126.00			
	EAST-0405902 NRTH-1757191			
	DEED BOOK 2020 PG-7103			
	FULL MARKET VALUE	1,282		
TOTAL TAX ---				25.62**
			DATE #1	09/30/20
			AMT DUE	25.62
*****				



STATE OF NEW YORK  
 COUNTY - St Lawrence  
 SCHOOL - Brasher Falls  
 TOWN - Brasher  
 SWIS - 402000

2 0 2 0 S C H O O L T A X R O L L  
 T A X A B L E SECTION OF THE ROLL - 1  
 OWNERS NAME SEQUENCE  
 UNIFORM PERCENT OF VALUE IS 078.00

PAGE 331  
 VALUATION DATE-JUL 01, 2019  
 TAXABLE STATUS DATE-MAR 01, 2020

TAX MAP PARCEL NUMBER	PROPERTY LOCATION & CLASS	ASSESSMENT	EXEMPTION CODE-----	SCHOOL
CURRENT OWNERS NAME	SCHOOL DISTRICT	LAND	TAX DESCRIPTION	TAXABLE VALUE
CURRENT OWNERS ADDRESS	PARCEL SIZE/GRID COORD	TOTAL	SPECIAL DISTRICTS	TAX AMOUNT
***** 35.036-1-12.1 *****				
35.036-1-12.1	132 West Cotter Rd			ACCT 1- 66- 4
Seguin Rick W	210 1 Family Res		Brasher Falls School	73,200
1378 State Highway 11C	Brasher Falls 402001	6,400		
Brasher Falls, NY 12967	215x166x215x170	73,200		
	FRNT 215.00 DPTH 160.00			
	EAST-0406058 NRTH-1757167			
PRIOR OWNER ON 3/01/2020	DEED BOOK 2020 PG-7103			
Coolidge Craig D	FULL MARKET VALUE	93,846		
TOTAL TAX ---				1,875.10**
			DATE #1	09/30/20
			AMT DUE	1,875.10
***** 35.036-1-13 *****				
35.036-1-13	West Cotter Rd			ACCT 1- 71-11
Seguin Rick W	312 Vac w/imprv - WTRFNT		Brasher Falls School	5,500
1378 State Highway 11C	Brasher Falls 402001	5,000		
Brasher Falls, NY 12967	380' W.F.	5,500		
	FRNT 380.00 DPTH			
	ACRES 1.00			
PRIOR OWNER ON 3/01/2020	EAST-0405899 NRTH-1757035			
Coolidge Craig D	DEED BOOK 2020 PG-7103			
	FULL MARKET VALUE	7,051		
TOTAL TAX ---				140.89**
			DATE #1	09/30/20
			AMT DUE	140.89
***** 35.036-1-17 *****				
35.036-1-17	West Cotter Rd			BILL 1123
Seguin Rick W	314 Rural vac<10		Brasher Falls School	74.29
1378 State Highway 11C	Brasher Falls 402001	2,900		
Brasher Falls, NY 12967	Strack survey 8/2009	2,900		
	2.46A(D)			
	FRNT 91.00 DPTH			
	ACRES 2.40			
PRIOR OWNER ON 3/01/2020	EAST-0405944 NRTH-1757381			
Coolidge Craig D	DEED BOOK 2020 PG-7103			
	FULL MARKET VALUE	3,718		
TOTAL TAX ---				74.29**
			DATE #1	09/30/20
			AMT DUE	74.29
***** 35.045-1-13 *****				
35.045-1-13	11 Church Street North			ACCT 1- 47- 6
Seguin Rick W	270 Mfg housing		Brasher Falls School	68,000
1378 State Highway 11C	Brasher Falls 402001	6,000		
Brasher Falls, NY 13613	FRNT 116.00 DPTH 205.00	68,000		
	EAST-0385244 NRTH-1752662			
	DEED BOOK 2017 PG-13114			
	FULL MARKET VALUE	87,179		
TOTAL TAX ---				1,741.90**
			DATE #1	09/30/20
			AMT DUE	1,741.90
*****				

STATE OF NEW YORK  
 COUNTY - St Lawrence  
 SCHOOL - Brasher Falls  
 TOWN - Brasher  
 SWIS - 402000

2 0 2 0 S C H O O L T A X R O L L  
 T A X A B L E SECTION OF THE ROLL - 1  
 OWNERS NAME SEQUENCE  
 UNIFORM PERCENT OF VALUE IS 078.00

PAGE 332  
 VALUATION DATE-JUL 01, 2019  
 TAXABLE STATUS DATE-MAR 01, 2020

TAX MAP PARCEL NUMBER	PROPERTY LOCATION & CLASS	ASSESSMENT	EXEMPTION CODE-----	SCHOOL
CURRENT OWNERS NAME	SCHOOL DISTRICT	LAND	TAX DESCRIPTION	TAXABLE VALUE
CURRENT OWNERS ADDRESS	PARCEL SIZE/GRID COORD	TOTAL	SPECIAL DISTRICTS	TAX AMOUNT
*****				
35.045-3-5	3 Cr 50			35.045-3-5
Seguin Rick W	210 1 Family Res		Brasher Falls School	ACCT 1- 28- 5
1378 State Highway 11C	Brasher Falls 402001	5,100		BILL 1125
Brasher Falls, NY 13613	77x68x51x66x119	59,900		
	FRNT 77.00 DPTH 118.00			
	ACRES 0.25			
	EAST-0386857 NRTH-1752623			
	DEED BOOK 2016 PG-3630			
	FULL MARKET VALUE	76,795		
			TOTAL TAX ---	1,534.41**
				DATE #1 09/30/20
				AMT DUE 1,534.41
*****				
35.053-4-21	812 Sh 11C			35.053-4-21
Senechal Marc A	210 1 Family Res		BAS STAR 41854	ACCT 1- 10- 9
PO Box 41	Brasher Falls 402001	9,300	Brasher Falls School	BILL 1126
Brasher Falls, NY 13613-0041	132x290x132x289	75,200		24,150
	FRNT 132.00 DPTH 290.00			1,926.34
	ACRES 1.00 BANK8888830			
	EAST-0385959 NRTH-1751711			
	DEED BOOK 2016 PG-14676			
	FULL MARKET VALUE	96,410		
			TOTAL TAX ---	1,307.71**
				DATE #1 09/30/20
				AMT DUE 1,307.71
*****				
35.036-1-7	West Cotter Rd			35.036-1-7
Shampine Catherine C (LC)	314 Rural vac<10 - WTRFNT		Brasher Falls School	ACCT 1- 70- 9
153 West Cotter Rd	Brasher Falls 402001	5,700		BILL 1127
Brasher Falls, NY 13613	Land Contract	5,700		146.01
	75wfx55			
	FRNT 75.00 DPTH 47.00			
	EAST-0405479 NRTH-1757259			
	DEED BOOK 938 PG-00179			
	FULL MARKET VALUE	7,308		
			TOTAL TAX ---	146.01**
				DATE #1 09/30/20
				AMT DUE 146.01
*****				
35.036-1-8	153 West Cotter Rd			35.036-1-8
Shampine Catherine C (LC)	260 Seasonal res - WTRFNT		Brasher Falls School	ACCT 1- 9- 3
153 West Cotter Rd	Brasher Falls 402001	5,700		BILL 1128
Brasher Falls, NY 13613	Land Contract	39,700		1,016.96
	118x65x180wf			
	FRNT 185.00 DPTH 66.00			
	EAST-0405532 NRTH-1757149			
	DEED BOOK 849 PG-00334			
	FULL MARKET VALUE	50,897		
			TOTAL TAX ---	1,016.96**
				DATE #1 09/30/20
				AMT DUE 1,016.96

\*\*\*\*\*



STATE OF NEW YORK  
 COUNTY - St Lawrence  
 SCHOOL - Brasher Falls  
 TOWN - Brasher  
 SWIS - 402000

2 0 2 0 S C H O O L T A X R O L L  
 T A X A B L E SECTION OF THE ROLL - 1  
 OWNERS NAME SEQUENCE  
 UNIFORM PERCENT OF VALUE IS 078.00

PAGE 333  
 VALUATION DATE-JUL 01, 2019  
 TAXABLE STATUS DATE-MAR 01, 2020

TAX MAP PARCEL NUMBER	PROPERTY LOCATION & CLASS	ASSESSMENT	EXEMPTION CODE-----	SCHOOL
CURRENT OWNERS NAME	SCHOOL DISTRICT	LAND	TAX DESCRIPTION	TAXABLE VALUE
CURRENT OWNERS ADDRESS	PARCEL SIZE/GRID COORD	TOTAL	SPECIAL DISTRICTS	TAX AMOUNT
***** 35.001-2-31 *****				
138 Cr 50	534 Social org.		Brasher Falls School	50,500
35.001-2-31	Brasher Falls 402001	14,500		
Shamrock Club of Brasher Inc.	10ar	50,500		
PO Box 171	ACRES 9.60			
Brasher Falls, NY 13613	EAST-0390384 NRTH-1752732			
	DEED BOOK 877 PG-01051			
	FULL MARKET VALUE	64,744		
			TOTAL TAX ---	1,293.62**
			DATE #1	09/30/20
			AMT DUE	1,293.62
***** 18.069-2-2 *****				
1197 Cr 53	270 Mfg housing		BAS STAR 41854	
18.069-2-2	Brasher Falls 402001	7,300	Brasher Falls School	63,000
Sharlow Randall P	200'wf So. Of Rd	63,000		
1197 County Route 53	ACRES 5.40			
Brasher Falls, NY 13613	EAST-0385367 NRTH-1778441			
	DEED BOOK 1081 PG-283			
	FULL MARKET VALUE	80,769		
			TOTAL TAX ---	995.19**
			DATE #1	09/30/20
			AMT DUE	995.19
***** 18.002-1-16.13 *****				
2700 Cr 55	270 Mfg housing		Brasher Falls School	23,300
18.002-1-16.13	Brasher Falls 402001	7,100		
Sharpe Brian	450x122	23,300		
Sharpe Darcy Lemay	ACRES 1.60			
PO Box 151	EAST-0402674 NRTH-1786986			
Helena, NY 13649	DEED BOOK 2005 PG-11802			
	FULL MARKET VALUE	29,872		
			TOTAL TAX ---	596.86**
			DATE #1	09/30/20
			AMT DUE	596.86
***** 18.002-1-16.21 *****				
2722 Cr 55	210 1 Family Res		BAS STAR 41854	
18.002-1-16.21	Brasher Falls 402001	10,900	Brasher Falls School	90,000
Sharpe Brian	715'fr	90,000		
Sharpe Darcy	ACRES 7.40			
PO Box 151	EAST-0402543 NRTH-1787580			
Helena, NY 13649	DEED BOOK 1094 PG-149			
	FULL MARKET VALUE	115,385		
			TOTAL TAX ---	1,686.83**
			DATE #1	09/30/20
			AMT DUE	1,686.83

\*\*\*\*\*

STATE OF NEW YORK  
 COUNTY - St Lawrence  
 SCHOOL - Brasher Falls  
 TOWN - Brasher  
 SWIS - 402000

2 0 2 0 S C H O O L T A X R O L L  
 T A X A B L E SECTION OF THE ROLL - 1  
 OWNERS NAME SEQUENCE  
 UNIFORM PERCENT OF VALUE IS 078.00

PAGE 334  
 VALUATION DATE-JUL 01, 2019  
 TAXABLE STATUS DATE-MAR 01, 2020

TAX MAP PARCEL NUMBER	PROPERTY LOCATION & CLASS	ASSESSMENT	EXEMPTION CODE-----	SCHOOL
CURRENT OWNERS NAME	SCHOOL DISTRICT	LAND	TAX DESCRIPTION	TAXABLE VALUE
CURRENT OWNERS ADDRESS	PARCEL SIZE/GRID COORD	TOTAL	SPECIAL DISTRICTS	TAX AMOUNT
***** 35.002-5-11 *****				
35.002-5-11	Off Murray Rd			BILL 1133
Sharpe Scott	322 Rural vac>10 - WTRFNT		Brasher Falls School	15,200 389.37
Sharpe Laura	Brasher Falls 402001	15,200		
162 Rooky Rd	Created 3/2016	15,200		
Madrid, NY 13660	Hughes Land Survey 2/2016			
	Lot 9 11.36A * S/I/D/F			
	FRNT 2050.00 DPTH			
	ACRES 11.40			
	EAST-0404976 NRTH-1759529			
	DEED BOOK 2019 PG-14065			
	FULL MARKET VALUE	19,487		
TOTAL TAX ---				389.37**
				DATE #1 09/30/20
				AMT DUE 389.37
***** 35.046-1-5 *****				
35.046-1-5	33 Cr 50			ACCT 1- 33-14 BILL 1134
Shattuck James M	210 1 Family Res		BAS STAR 41854	24,150
33 County Route 50	Brasher Falls 402001	6,700	Brasher Falls School	58,000 1,485.74
Brasher Falls, NY 13613	103x223x104x223	58,000		
	FRNT 103.00 DPTH 233.00			
	ACRES 0.53 BANK8888830			
	EAST-0387562 NRTH-1752721			
	DEED BOOK 2004 PG-18106			
	FULL MARKET VALUE	74,359		
TOTAL TAX ---				867.11**
				DATE #1 09/30/20
				AMT DUE 867.11
***** 36.001-1-24.2 *****				
36.001-1-24.2	159 Burke-Delosh Rd			BILL 1135
Sheets Larry W	210 1 Family Res		Brasher Falls School	133,400 3,417.20
Hourihan Sue Anne	Brasher Falls 402001	8,900		
159 Burke Delosh Rd	Created 2/2018	133,400		
North Lawrence, NY 12967	16.0A(D)			
	FRNT 1481.00 DPTH			
	ACRES 13.30			
PRIOR OWNER ON 3/01/2020	EAST-0414656 NRTH-1755852			
Hourihan Sue Anne	DEED BOOK 2020 PG-6820			
	FULL MARKET VALUE	171,026		
TOTAL TAX ---				3,417.20**
				DATE #1 09/30/20
				AMT DUE 3,417.20
*****				

STATE OF NEW YORK  
 COUNTY - St Lawrence  
 SCHOOL - Brasher Falls  
 TOWN - Brasher  
 SWIS - 402000

2 0 2 0 S C H O O L T A X R O L L  
 T A X A B L E SECTION OF THE ROLL - 1  
 OWNERS NAME SEQUENCE  
 UNIFORM PERCENT OF VALUE IS 078.00

PAGE 335  
 VALUATION DATE-JUL 01, 2019  
 TAXABLE STATUS DATE-MAR 01, 2020

TAX MAP PARCEL NUMBER	PROPERTY LOCATION & CLASS	ASSESSMENT	EXEMPTION CODE-----	SCHOOL
CURRENT OWNERS NAME	SCHOOL DISTRICT	LAND	TAX DESCRIPTION	TAXABLE VALUE
CURRENT OWNERS ADDRESS	PARCEL SIZE/GRID COORD	TOTAL	SPECIAL DISTRICTS	TAX AMOUNT
*****				
35.046-1-14.1	51 George St 210 1 Family Res		Brasher Falls School	35.046-1-14.1
Sheldon Samantha R	Brasher Falls 402001	7,500		ACCT 1- 57-12
51 George St	Parcels combined 2/2017	92,000		BILL 1136
Brasher Falls, NY 13613	FRNT 75.00 DPTH 250.00 BANK8888830 EAST-0387564 NRTH-1751995 DEED BOOK 2019 PG-13793 FULL MARKET VALUE	117,949		2,356.69
TOTAL TAX ---				2,356.69**
				DATE #1 09/30/20
				AMT DUE 2,356.69
*****				
25.002-5-4.13	997 West Mahoney Rd 314 Rural vac<10		Brasher Falls School	25.002-5-4.13
Shene Richard	Brasher Falls 402001	5,500		BILL 1137
3100 Merrimac Ct	Created 7/2011	5,500		140.89
Chesapeake, VA 23321	Liano Subd - Lot #11 6.80A(D) * isolated parc FRNT 200.00 DPTH ACRES 6.80 EAST-0378864 NRTH-1768033 DEED BOOK 2017 PG-8105 FULL MARKET VALUE	7,051		140.89**
TOTAL TAX ---				140.89**
				DATE #1 09/30/20
				AMT DUE 140.89
*****				
18.060-1-23	14 Lalonde Rd 312 Vac w/imprv - WTRFNT		Brasher Falls School	18.060-1-23
Shene Richard W	Brasher Falls 402001	6,000		BILL 1138
3100 Merrimac Ct	Created 3/2014	15,400		394.49
Chesapeake, VA 22321-1577	170x95x315x45' WFX125 FRNT 45.00 DPTH 315.00 ACRES 0.57 EAST-0407454 NRTH-1783529 DEED BOOK 2014 PG-2662 FULL MARKET VALUE	19,744		394.49**
TOTAL TAX ---				394.49**
				DATE #1 09/30/20
				AMT DUE 394.49
*****				

STATE OF NEW YORK  
 COUNTY - St Lawrence  
 SCHOOL - Brasher Falls  
 TOWN - Brasher  
 SWIS - 402000

2 0 2 0 S C H O O L T A X R O L L  
 T A X A B L E SECTION OF THE ROLL - 1  
 OWNERS NAME SEQUENCE  
 UNIFORM PERCENT OF VALUE IS 078.00

PAGE 336  
 VALUATION DATE-JUL 01, 2019  
 TAXABLE STATUS DATE-MAR 01, 2020

TAX MAP PARCEL NUMBER	PROPERTY LOCATION & CLASS	ASSESSMENT	EXEMPTION CODE-----	SCHOOL
CURRENT OWNERS NAME	SCHOOL DISTRICT	LAND	TAX DESCRIPTION	TAXABLE VALUE
CURRENT OWNERS ADDRESS	PARCEL SIZE/GRID COORD	TOTAL	SPECIAL DISTRICTS	TAX AMOUNT
***** 11.004-1-15 *****				
	1337 Sh 37C			ACCT 1- 3-12 BILL 1139
11.004-1-15	210 1 Family Res - WTRFNT		ENH STAR 41834	51,700
Shorette Bernard L Jr	Brasher Falls 402001	12,700	Brasher Falls School	1,324.36
PO Box 143	100x78x117x91x207	51,700		
Helena, NY 13649	FRNT 100.00 DPTH 207.00			
	EAST-0403513 NRTH-1798603			
	DEED BOOK 2002 PG-1966			
	FULL MARKET VALUE	66,282		
			TOTAL TAX ---	0.00**
***** 35.053-3-4.1 *****				
	980 SH 11C			ACCT 1- 73-15 BILL 1140
35.053-3-4.1	210 1 Family Res - WTRFNT		Brasher Falls School	1,191.15
Shorette Leon J	Brasher Falls 402001	7,500		
982 State Highway 11C	Parcels combined 7/2018	46,500		
Brasher Falls, NY 13613	99x320x99'WFx310			
	FRNT 99.00 DPTH 315.00			
	EAST-0386718 NRTH-1751558			
	DEED BOOK 2011 PG-11214			
	FULL MARKET VALUE	59,615		
			TOTAL TAX ---	1,191.15**
			DATE #1	09/30/20
			AMT DUE	1,191.15
***** 35.053-3-5 *****				
	982,984 Sh 11C			ACCT 1- 63- 5 BILL 1141
35.053-3-5	210 1 Family Res		BAS STAR 41854	24,150
Shorette Leon J	Brasher Falls 402001	16,300	Brasher Falls School	3,140.54
982 State Highway 11C	66x280x260x322	122,600		
Brasher Falls, NY 13613	FRNT 74.00 DPTH			
	ACRES 1.20			
	EAST-0386797 NRTH-1751420			
	DEED BOOK 2002 PG-18466			
	FULL MARKET VALUE	157,179		
			TOTAL TAX ---	2,521.91**
			DATE #1	09/30/20
			AMT DUE	2,521.91
***** 35.053-3-6 *****				
	988 Sh 11C			ACCT 1- 67- 1 BILL 1142
35.053-3-6	210 1 Family Res - WTRFNT		Brasher Falls School	860.70
Shorette Leon J	Brasher Falls 402001	11,900		
982 State Highway 11C	1.50 D	33,600		
Brasher Falls, NY 13613	ACRES 1.30			
	EAST-0386913 NRTH-1751291			
	DEED BOOK 2006 PG-19280			
	FULL MARKET VALUE	43,077		
			TOTAL TAX ---	860.70**
			DATE #1	09/30/20
			AMT DUE	860.70

\*\*\*\*\*

STATE OF NEW YORK  
 COUNTY - St Lawrence  
 SCHOOL - Brasher Falls  
 TOWN - Brasher  
 SWIS - 402000

2 0 2 0 S C H O O L T A X R O L L  
 T A X A B L E SECTION OF THE ROLL - 1  
 OWNERS NAME SEQUENCE  
 UNIFORM PERCENT OF VALUE IS 078.00

PAGE 337  
 VALUATION DATE-JUL 01, 2019  
 TAXABLE STATUS DATE-MAR 01, 2020

TAX MAP PARCEL NUMBER	PROPERTY LOCATION & CLASS	ASSESSMENT	EXEMPTION CODE-----	SCHOOL
CURRENT OWNERS NAME	SCHOOL DISTRICT	LAND	TAX DESCRIPTION	TAXABLE VALUE
CURRENT OWNERS ADDRESS	PARCEL SIZE/GRID COORD	TOTAL	SPECIAL DISTRICTS	TAX AMOUNT
*****				
11.004-1-17.2	1291 Sh 37C			11.004-1-17.2
Shorette Patrick L	270 Mfg housing - WTRFNT		Brasher Falls School	ACCT 1-62-15.22
109B Elmhurst Dr	Brasher Falls 402001	15,500		BILL 1143
Lockport, NY 14094	150x298x122x215 (D)	30,000		
	FRNT 150.00 DPTH 298.00			
	EAST-0402830 NRTH-1797687			
	DEED BOOK 2003 PG-20597			
	FULL MARKET VALUE	38,462		
			TOTAL TAX ---	768.49**
				DATE #1 09/30/20
				AMT DUE 768.49
*****				
11.002-2-13.1	1452 Sh 37C			11.002-2-13.1
Silver Mahingus R	312 Vac w/imprv		Brasher Falls School	ACCT 1- 67- 2.1
Barreiro Wahiahawi C	Brasher Falls 402001	141,700		BILL 1144
1407 State Highway 37C	ACRES 219.70 BANK8888869	148,200		
Bombay, NY 12914	EAST-0406192 NRTH-1800618			
	DEED BOOK 2007 PG-1166			
	FULL MARKET VALUE	190,000		
			TOTAL TAX ---	3,796.32**
				DATE #1 09/30/20
				AMT DUE 3,796.32
*****				
11.002-2-22.1	1407 Sh 37C			11.002-2-22.1
Silver Mahingus R	210 1 Family Res - WTRFNT		Brasher Falls School	ACCT 1- 39-13
Barreiro Wahiahawi C	Brasher Falls 402001	16,500		BILL 1145
1407 State Highway 37C	240x300x180'wfx295	106,900		
Bombay, NY 12914	ACRES 1.40 BANK8888869			
	EAST-0404434 NRTH-1800072			
	DEED BOOK 2002 PG-16644			
	FULL MARKET VALUE	137,051		
			TOTAL TAX ---	2,738.37**
				DATE #1 09/30/20
				AMT DUE 2,738.37
*****				
25.004-2-11.2	381 Cr 53			25.004-2-11.2
Simms Scott	270 Mfg housing		BAS STAR 41854	BILL 1146
381 County Route 53	Brasher Falls 402001	5,200	Brasher Falls School	24,150
Brasher Falls, NY 13613	231x291x78x168x57	65,800		1,685.54
	FRNT 231.00 DPTH			
	ACRES 0.60			
	EAST-0380818 NRTH-1759991			
	DEED BOOK 1998 PG-9416			
	FULL MARKET VALUE	84,359		
			TOTAL TAX ---	1,066.91**
				DATE #1 09/30/20
				AMT DUE 1,066.91
*****				

STATE OF NEW YORK  
 COUNTY - St Lawrence  
 SCHOOL - Brasher Falls  
 TOWN - Brasher  
 SWIS - 402000

2 0 2 0 S C H O O L T A X R O L L  
 T A X A B L E SECTION OF THE ROLL - 1  
 OWNERS NAME SEQUENCE  
 UNIFORM PERCENT OF VALUE IS 078.00

PAGE 338  
 VALUATION DATE-JUL 01, 2019  
 TAXABLE STATUS DATE-MAR 01, 2020

TAX MAP PARCEL NUMBER	PROPERTY LOCATION & CLASS	ASSESSMENT	EXEMPTION CODE-----	SCHOOL
CURRENT OWNERS NAME	SCHOOL DISTRICT	LAND	TAX DESCRIPTION	TAXABLE VALUE
CURRENT OWNERS ADDRESS	PARCEL SIZE/GRID COORD	TOTAL	SPECIAL DISTRICTS	TAX AMOUNT
*****				25.004-2-11.12 *****
25.004-2-11.12	CR 53			BILL 1147
Simms Scott	311 Res vac land		Brasher Falls School	135.77
381 County Route 53	Brasher Falls 402001	5,300		
Brasher Falls, NY 13613	FRNT 218.00 DPTH	5,300		
	ACRES 8.00			
	EAST-0380400 NRTH-1760072			
	DEED BOOK 2020 PG-1212			
	FULL MARKET VALUE	6,795		
TOTAL TAX ---				135.77**
				DATE #1 09/30/20
				AMT DUE 135.77
*****				11.002-2-36 *****
11.002-2-36	351 North Rd			BILL 1148
Sisto Christina	323 Vacant rural		Brasher Falls School	240.79
PO Box 24	Brasher Falls 402001	9,400		
Bombay, NY 12914	ACRES 30.10	9,400		
	EAST-0403842 NRTH-1803089			
	DEED BOOK 2005 PG-4202			
	FULL MARKET VALUE	12,051		
TOTAL TAX ---				240.79**
				DATE #1 09/30/20
				AMT DUE 240.79
*****				19.003-1-5.12 *****
19.003-1-5.12	Lalonde Rd/abandoned			BILL 1149
Sizeland Lisa A	314 Rural vac<10 - WTRFNT		Brasher Falls School	64.04
600 Caroline St	Brasher Falls 402001	2,500		
Ogdensburg, NY 13669	470'wf	2,500		
	FRNT 470.00 DPTH			
	ACRES 1.10			
	EAST-0409039 NRTH-1782071			
	DEED BOOK 2017 PG-7033			
	FULL MARKET VALUE	3,205		
TOTAL TAX ---				64.04**
				DATE #1 09/30/20
				AMT DUE 64.04
*****				19.003-1-5.13 *****
19.003-1-5.13	Lalonde Rd/abandoned			BILL 1150
Sizeland Lisa A	314 Rural vac<10 - WTRFNT		Brasher Falls School	40.99
600 Caroline St	Brasher Falls 402001	1,600		
Ogdensburg, NY 13669	200'wf	1,600		
	FRNT 200.00 DPTH 100.00			
	EAST-0409158 NRTH-1781762			
	DEED BOOK 2017 PG-7033			
	FULL MARKET VALUE	2,051		
TOTAL TAX ---				40.99**
				DATE #1 09/30/20
				AMT DUE 40.99
*****				*****

STATE OF NEW YORK  
 COUNTY - St Lawrence  
 SCHOOL - Brasher Falls  
 TOWN - Brasher  
 SWIS - 402000

2 0 2 0 S C H O O L T A X R O L L  
 T A X A B L E SECTION OF THE ROLL - 1  
 OWNERS NAME SEQUENCE  
 UNIFORM PERCENT OF VALUE IS 078.00

PAGE 339  
 VALUATION DATE-JUL 01, 2019  
 TAXABLE STATUS DATE-MAR 01, 2020

TAX MAP PARCEL NUMBER	PROPERTY LOCATION & CLASS	ASSESSMENT	EXEMPTION CODE-----	SCHOOL
CURRENT OWNERS NAME	SCHOOL DISTRICT	LAND	TAX DESCRIPTION	TAXABLE VALUE
CURRENT OWNERS ADDRESS	PARCEL SIZE/GRID COORD	TOTAL	SPECIAL DISTRICTS	TAX AMOUNT
***** 19.003-1-25 *****				
19.003-1-25	Lalonde Rd/abandoned			ACCT 1- 17-14 BILL 1151
Sizeland Lisa A	314 Rural vac<10 - WTRFNT		Brasher Falls School	1,600 40.99
600 Caroline St	Brasher Falls 402001	1,600		
Ogdensburg, NY 13669	Old Charles Domm Lot	1,600		
	FRNT 75.00 DPTH 100.00			
	EAST-0409198 NRTH-1781658			
	DEED BOOK 1011 PG-01136			
	FULL MARKET VALUE	2,051		
			TOTAL TAX ---	40.99**
			DATE #1	09/30/20
			AMT DUE	40.99
***** 19.001-2-6 *****				
19.001-2-6	Lalonde Rd/abandoned			ACCT 1- 53- 7 BILL 1152
Slate George	322 Rural vac>10 - WTRFNT		Brasher Falls School	22,500 576.36
Slate Jan	Brasher Falls 402001	22,500		
697 County Route 38	S 1/2 Sub Lot # (1)	22,500		
Norfolk, NY 13667	In G.l. 61 & 62			
	26.49a (D)			
	ACRES 25.90			
	EAST-0408193 NRTH-1783812			
	DEED BOOK 2019 PG-6875			
	FULL MARKET VALUE	28,846		
			TOTAL TAX ---	576.36**
			DATE #1	09/30/20
			AMT DUE	576.36
***** 34.052-1-13 *****				
34.052-1-13	192 Dullea Rd			ACCT 1-10-13.2 BILL 1153
Smith Eric	210 1 Family Res		BAS STAR 41854	24,150
Smith Christine	Brasher Falls 402001	6,500	Brasher Falls School	53,900 1,380.71
PO Box 151	100x416x100x443	53,900		
Winthrop, NY 13697	FRNT 100.00 DPTH 429.00			
	ACRES 0.98			
	EAST-0383631 NRTH-1752334			
	DEED BOOK 997 PG-214			
	FULL MARKET VALUE	69,103		
			TOTAL TAX ---	762.08**
			DATE #1	09/30/20
			AMT DUE	762.08
***** 34.052-1-14 *****				
34.052-1-14	Dullea Rd			ACCT 1- 13-15.2 BILL 1154
Smith Eric	314 Rural vac<10		Brasher Falls School	4,000 102.46
PO Box 151	Brasher Falls 402001	4,000		
Winthrop, NY 13697	1022/1129	4,000		
	FRNT 411.00 DPTH			
	ACRES 5.00			
	EAST-0383364 NRTH-1752303			
	DEED BOOK 1998 PG-2328			
	FULL MARKET VALUE	5,128		
			TOTAL TAX ---	102.46**
			DATE #1	09/30/20
			AMT DUE	102.46

\*\*\*\*\*



STATE OF NEW YORK  
 COUNTY - St Lawrence  
 SCHOOL - Brasher Falls  
 TOWN - Brasher  
 SWIS - 402000

2 0 2 0 S C H O O L T A X R O L L  
 T A X A B L E SECTION OF THE ROLL - 1  
 OWNERS NAME SEQUENCE  
 UNIFORM PERCENT OF VALUE IS 078.00

PAGE 340  
 VALUATION DATE-JUL 01, 2019  
 TAXABLE STATUS DATE-MAR 01, 2020

TAX MAP PARCEL NUMBER	PROPERTY LOCATION & CLASS	ASSESSMENT	EXEMPTION CODE-----	SCHOOL
CURRENT OWNERS NAME	SCHOOL DISTRICT	LAND	TAX DESCRIPTION	TAXABLE VALUE
CURRENT OWNERS ADDRESS	PARCEL SIZE/GRID COORD	TOTAL	SPECIAL DISTRICTS	TAX AMOUNT
*****				
26.004-1-13.2	938 Cr 50 240 Rural res - WTRFNT	24,700	Aged - Sch 41804	26.004-1-13.2
Smith James E	Brasher Falls 402001	24,700	ENH STAR 41834	*****
Smith Eva B	ACRES 92.10	76,000	Brasher Falls School	60,800
938 County Route 50	EAST-0405980 NRTH-1763291			
Brasher Falls, NY 13613	DEED BOOK 2005 PG-20826			
	FULL MARKET VALUE	97,436		
			TOTAL TAX ---	173.46**
			DATE #1	09/30/20
			AMT DUE	173.46
*****				
18.002-1-19	Quinell Rd 314 Rural vac<10	6,300	Brasher Falls School	18.002-1-19
Smith Jeffrey	Brasher Falls 402001	6,300		*****
Smith Dawn	10ar	6,300		
18 Decker Dr	ACRES 10.20			
Northfield, CT 06778-2206	EAST-0407438 NRTH-1784736			
	DEED BOOK 903 PG-00567			
	FULL MARKET VALUE	8,077		
			TOTAL TAX ---	161.38**
			DATE #1	09/30/20
			AMT DUE	161.38
*****				
35.045-1-17	12 W Main St 210 1 Family Res	7,200	BAS STAR 41854	35.045-1-17
Smith Joshua J (LC)	Brasher Falls 402001	7,200	Brasher Falls School	*****
% Nancy Smith-Hance	FRNT 99.00 DPTH 305.00	80,000		
PO Box 267	EAST-0385123 NRTH-1752431			
Winthrop, NY 13697	DEED BOOK 2008 PG-4189			
	FULL MARKET VALUE	102,564		
			TOTAL TAX ---	1,430.66**
			DATE #1	09/30/20
			AMT DUE	1,430.66
*****				
35.045-1-18	Cr 53 311 Res vac land	4,300	Brasher Falls School	35.045-1-18
Smith Joshua J (LC)	Brasher Falls 402001	4,300		*****
% Nancy Smith-Hance	68'sx305'sx165'sx310'	4,300		
PO Box 267	FRNT 68.00 DPTH 307.00			
Winthrop, NY 13697	EAST-0385024 NRTH-1752409			
	DEED BOOK 2008 PG-4190			
	FULL MARKET VALUE	5,513		
			TOTAL TAX ---	110.15**
			DATE #1	09/30/20
			AMT DUE	110.15
*****				

STATE OF NEW YORK  
 COUNTY - St Lawrence  
 SCHOOL - Brasher Falls  
 TOWN - Brasher  
 SWIS - 402000

2 0 2 0 S C H O O L T A X R O L L  
 T A X A B L E SECTION OF THE ROLL - 1  
 OWNERS NAME SEQUENCE  
 UNIFORM PERCENT OF VALUE IS 078.00

PAGE 341  
 VALUATION DATE-JUL 01, 2019  
 TAXABLE STATUS DATE-MAR 01, 2020

TAX MAP PARCEL NUMBER	PROPERTY LOCATION & CLASS	ASSESSMENT	EXEMPTION CODE-----	SCHOOL
CURRENT OWNERS NAME	SCHOOL DISTRICT	LAND	TAX DESCRIPTION	TAXABLE VALUE
CURRENT OWNERS ADDRESS	PARCEL SIZE/GRID COORD	TOTAL	SPECIAL DISTRICTS	TAX AMOUNT
***** 18.059-2-9 *****				
18.059-2-9	2491 Cr 55			ACCT 1- 64- 2
Smith Myrtle M (LU)	210 1 Family Res		ENH STAR 41834	BILL 1159
2491 County Route 55	Brasher Falls 402001	7,800	Brasher Falls School	56,190
Brasher Falls, NY 13613	2ar	62,600		1,603.57
	FRNT 224.00 DPTH			
	ACRES 2.70			
	EAST-0405070 NRTH-1782443			
	DEED BOOK 2018 PG-7636			
	FULL MARKET VALUE	80,256		
			TOTAL TAX ---	219.57**
			DATE #1	09/30/20
			AMT DUE	219.57
***** 25.001-3-31.1 *****				
25.001-3-31.1	2312 Cr 38			BILL 1160
Smith-Hance Nancy A	270 Mfg housing		BAS STAR 41854	24,150
PO Box 267	Brasher Falls 402001	11,700	Brasher Falls School	1,603.57
Winthrop, NY 13697	250'Fr	62,600		
	ACRES 1.00			
	EAST-0368201 NRTH-1770830			
	DEED BOOK 2008 PG-4188			
	FULL MARKET VALUE	80,256		
			TOTAL TAX ---	984.94**
			DATE #1	09/30/20
			AMT DUE	984.94
***** 35.045-4-8 *****				
35.045-4-8	11 W Main St			ACCT 1- 2-13
Smith-Hance Nancy A	210 1 Family Res		Brasher Falls School	BILL 1161
PO Box 267	Brasher Falls 402001	4,500		1,024.65
Winthrop, NY 13697	Street Baxter	40,000		
	Coolidge Road			
	1 Family Residence			
	FRNT 65.00 DPTH 103.00			
	ACRES 0.25			
	EAST-0385124 NRTH-1752216			
	DEED BOOK 2008 PG-4191			
	FULL MARKET VALUE	51,282		
			TOTAL TAX ---	1,024.65**
			DATE #1	09/30/20
			AMT DUE	1,024.65
***** 18.001-4-6 *****				
18.001-4-6	Myers Rd			ACCT 1- 53- 6.5
Smythe Gregory S	314 Rural vac<10		Brasher Falls School	BILL 1162
Smythe Kathy A	Brasher Falls 402001	12,000		307.39
606 County Route 43	Lot M	12,000		
Fort Covington, NY 12937	ACRES 12.10			
	EAST-0396357 NRTH-1785385			
	DEED BOOK 2008 PG-14985			
	FULL MARKET VALUE	15,385		
			TOTAL TAX ---	307.39**
			DATE #1	09/30/20
			AMT DUE	307.39

\*\*\*\*\*

STATE OF NEW YORK  
 COUNTY - St Lawrence  
 SCHOOL - Brasher Falls  
 TOWN - Brasher  
 SWIS - 402000

2 0 2 0 S C H O O L T A X R O L L  
 T A X A B L E SECTION OF THE ROLL - 1  
 OWNERS NAME SEQUENCE  
 UNIFORM PERCENT OF VALUE IS 078.00

PAGE 342  
 VALUATION DATE-JUL 01, 2019  
 TAXABLE STATUS DATE-MAR 01, 2020

TAX MAP PARCEL NUMBER	PROPERTY LOCATION & CLASS	ASSESSMENT	EXEMPTION CODE-----	SCHOOL
CURRENT OWNERS NAME	SCHOOL DISTRICT	LAND	TAX DESCRIPTION	TAXABLE VALUE
CURRENT OWNERS ADDRESS	PARCEL SIZE/GRID COORD	TOTAL	SPECIAL DISTRICTS	TAX AMOUNT
*****				
34.002-2-3.1	338 Cr 53 210 1 Family Res - WTRFNT		BAS STAR 41854	34.002-2-3.1
Snider Gregory L	Brasher Falls 402001	11,500	Brasher Falls School	ACCT 1- 10-10
Snider Patricia	FRNT 415.00 DPTH	81,300		BILL 1163
338 County Route 53	ACRES 3.30			24,150
Brasher Falls, NY 13613	EAST-0381627 NRTH-1759164			2,082.60
	DEED BOOK 1033 PG-00467			
	FULL MARKET VALUE	104,231		
			TOTAL TAX ---	1,463.96**
			DATE #1	09/30/20
			AMT DUE	1,463.96
*****				
18.001-1-14	1010 Maple Ridge Rd 210 1 Family Res - WTRFNT		Brasher Falls School	18.001-1-14
Snyder Daniel L	Brasher Falls 402001	13,100		ACCT 1- 22- 1
1010 Maple Ridge Rd	100x430x100x420	46,900		BILL 1164
Brasher Falls, NY 13613	FRNT 100.00 DPTH 387.00			46,900
	BANK8888869			1,201.40
	EAST-0389968 NRTH-1790840			
	DEED BOOK 2019 PG-10722			
	FULL MARKET VALUE	60,128		
			TOTAL TAX ---	1,201.40**
			DATE #1	09/30/20
			AMT DUE	1,201.40
*****				
25.028-1-16	990 Cr 53 210 1 Family Res		BAS STAR 41854	25.028-1-16
Snyder David W	Brasher Falls 402001	2,600	Brasher Falls School	ACCT 1- 25- 9.1
990 County Route 53	FRNT 60.00 DPTH 105.00	21,600		BILL 1165
Brasher Falls, NY 13613	EAST-0383033 NRTH-1774079			21,600
	DEED BOOK 1088 PG-847			553.31
	FULL MARKET VALUE	27,692		
			TOTAL TAX ---	0.00**
*****				
25.028-1-11	1010 Cr 53 210 1 Family Res		Brasher Falls School	25.028-1-11
Snyder Lori A	Brasher Falls 402001	4,500		ACCT 1- 55- 2
2221 County Route 38	83x277x83x276	43,800		BILL 1166
Norfolk, NY 13667	FRNT 83.00 DPTH 277.00			43,800
	EAST-0383344 NRTH-1774459			1,121.99
	DEED BOOK 2018 PG-15912			
	FULL MARKET VALUE	56,154		
			TOTAL TAX ---	1,121.99**
			DATE #1	09/30/20
			AMT DUE	1,121.99
*****				

STATE OF NEW YORK  
 COUNTY - St Lawrence  
 SCHOOL - Brasher Falls  
 TOWN - Brasher  
 SWIS - 402000

2 0 2 0 S C H O O L T A X R O L L  
 T A X A B L E SECTION OF THE ROLL - 1  
 OWNERS NAME SEQUENCE  
 UNIFORM PERCENT OF VALUE IS 078.00

PAGE 343  
 VALUATION DATE-JUL 01, 2019  
 TAXABLE STATUS DATE-MAR 01, 2020

TAX MAP PARCEL NUMBER	PROPERTY LOCATION & CLASS	ASSESSMENT	EXEMPTION CODE-----	SCHOOL
CURRENT OWNERS NAME	SCHOOL DISTRICT	LAND	TAX DESCRIPTION	TAXABLE VALUE
CURRENT OWNERS ADDRESS	PARCEL SIZE/GRID COORD	TOTAL	SPECIAL DISTRICTS	TAX AMOUNT
*****				
35.053-2-7	5 Ford St			35.053-2-7
Snyder Margaret D	210 1 Family Res		BAS STAR 41854	ACCT 1- 62-12
5 Ford St	Brasher Falls 402001	7,200	Brasher Falls School	BILL 1167
Brasher Falls, NY 13613	FRNT 110.00 DPTH	120,000		24,150
	ACRES 0.50 BANK8888111			3,073.94
	EAST-0385643 NRTH-1751607			
	DEED BOOK 2017 PG-8592			
	FULL MARKET VALUE	153,846		
			TOTAL TAX ---	2,455.31**
				DATE #1 09/30/20
				AMT DUE 2,455.31
*****				
18.059-2-3	1 Smith St			18.059-2-3
Snyder Michael J	210 1 Family Res		Brasher Falls School	ACCT 1- 60- 2
215 W Cotter Rd	Brasher Falls 402001	5,400		BILL 1168
Brasher Falls, NY 13613	168x145x168x80	26,800		26,800
	FRNT 97.00 DPTH 145.00			686.51
	EAST-0405447 NRTH-1782304			
PRIOR OWNER ON 3/01/2020	DEED BOOK 2019 PG-14125			
Snyder Michael J	FULL MARKET VALUE	34,359		
			TOTAL TAX ---	686.51**
				DATE #1 09/30/20
				AMT DUE 686.51
*****				
35.053-1-5	3 Cr 53			35.053-1-5
Snyder Roy S	230 3 Family Res		Brasher Falls School	ACCT 1- 11-15
PO Box 29	Brasher Falls 402001	6,300		BILL 1169
Brasher Falls, NY 13613	118x118x170x141	34,000		34,000
	FRNT 118.00 DPTH 129.00			870.95
	EAST-0385257 NRTH-1751573			
PRIOR OWNER ON 3/01/2020	DEED BOOK 2020 PG-4798			
Neville Charles D Jr (Estat	FULL MARKET VALUE	43,590		
			TOTAL TAX ---	870.95**
				DATE #1 09/30/20
				AMT DUE 870.95
*****				
25.028-1-20	57 Munson Rd			25.028-1-20
Snyder Terrance	210 1 Family Res		Brasher Falls School	ACCT 1- 67-13
57 Munson Rd	Brasher Falls 402001	6,800		BILL 1170
Brasher Falls, NY 13613	1ar	29,800		29,800
	ACRES 1.20			763.36
	EAST-0382585 NRTH-1773975			
	DEED BOOK 2015 PG-5741			
	FULL MARKET VALUE	38,205		
			TOTAL TAX ---	763.36**
				DATE #1 09/30/20
				AMT DUE 763.36
*****				

STATE OF NEW YORK  
 COUNTY - St Lawrence  
 SCHOOL - Brasher Falls  
 TOWN - Brasher  
 SWIS - 402000

2 0 2 0 S C H O O L T A X R O L L  
 T A X A B L E SECTION OF THE ROLL - 1  
 OWNERS NAME SEQUENCE  
 UNIFORM PERCENT OF VALUE IS 078.00

PAGE 344  
 VALUATION DATE-JUL 01, 2019  
 TAXABLE STATUS DATE-MAR 01, 2020

TAX MAP PARCEL NUMBER	PROPERTY LOCATION & CLASS	ASSESSMENT	EXEMPTION CODE-----	SCHOOL
CURRENT OWNERS NAME	SCHOOL DISTRICT	LAND	TAX DESCRIPTION	TAXABLE VALUE
CURRENT OWNERS ADDRESS	PARCEL SIZE/GRID COORD	TOTAL	SPECIAL DISTRICTS	TAX AMOUNT
***** 35.053-4-8 *****				
35.053-4-8	11 Church Street South			ACCT 1- 21-12 BILL 1171
Sochia Valerie J	210 1 Family Res		BAS STAR 41854	24,150
11 Church Street South	Brasher Falls 402001	6,600	Brasher Falls School	50,400
Brasher Falls, NY 13613	Also See 1038/139	50,400		
	FRNT 110.00 DPTH 154.00			
	BANK8888869			
	EAST-0385695 NRTH-1751231			
	DEED BOOK 2012 PG-4661			
	FULL MARKET VALUE	64,615		
			TOTAL TAX ---	672.42**
			DATE #1	09/30/20
			AMT DUE	672.42
***** 18.060-2-5 *****				
18.060-2-5	26 Smith Rd			ACCT 1- 74- 8 BILL 1172
Soller Mark	210 1 Family Res		Brasher Falls School	65,700
Soller Lori	Brasher Falls 402001	7,400		1,682.98
26 Smith Rd	FRNT 203.00 DPTH	65,700		
Brasher Falls, NY 13613	ACRES 2.00			
	EAST-0406066 NRTH-1782483			
	DEED BOOK 2019 PG-619			
	FULL MARKET VALUE	84,231		
			TOTAL TAX ---	1,682.98**
			DATE #1	09/30/20
			AMT DUE	1,682.98
***** 36.001-1-37.1 *****				
36.001-1-37.1	1 Burke-Delosh Rd			ACCT 1- 34- 5.1 BILL 1173
Sondoval Jeuris M	210 1 Family Res		Brasher Falls School	21,800
671 W 193rd St Apt 1L	Brasher Falls 402001	7,000		558.43
New York, NY 10040	335x165x333x174	21,800		
	FRNT 335.00 DPTH			
	ACRES 1.30			
	EAST-0409771 NRTH-1755158			
	DEED BOOK 2019 PG-15171			
	FULL MARKET VALUE	27,949		
			TOTAL TAX ---	558.43**
			DATE #1	09/30/20
			AMT DUE	558.43
***** 11.004-1-18.2 *****				
11.004-1-18.2	1354 Sh 37C			BILL 1174
Southworth Paul F	210 1 Family Res		ENH STAR 41834	46,800
Southworth Marjorie	Brasher Falls 402001	10,100	Brasher Falls School	46,800
1354 State Highway 37C	200x457' (d)	46,800		1,198.84
Bombay, NY 12914	FRNT 200.00 DPTH			
	ACRES 2.00			
	EAST-0404063 NRTH-1798781			
	DEED BOOK 1054 PG-557			
	FULL MARKET VALUE	60,000		
			TOTAL TAX ---	0.00**

\*\*\*\*\*

STATE OF NEW YORK  
 COUNTY - St Lawrence  
 SCHOOL - Brasher Falls  
 TOWN - Brasher  
 SWIS - 402000

2 0 2 0 S C H O O L T A X R O L L  
 T A X A B L E SECTION OF THE ROLL - 1  
 OWNERS NAME SEQUENCE  
 UNIFORM PERCENT OF VALUE IS 078.00

PAGE 345  
 VALUATION DATE-JUL 01, 2019  
 TAXABLE STATUS DATE-MAR 01, 2020

TAX MAP PARCEL NUMBER	PROPERTY LOCATION & CLASS	ASSESSMENT	EXEMPTION CODE-----	SCHOOL
CURRENT OWNERS NAME	SCHOOL DISTRICT	LAND	TAX DESCRIPTION	TAXABLE VALUE
CURRENT OWNERS ADDRESS	PARCEL SIZE/GRID COORD	TOTAL	SPECIAL DISTRICTS	TAX AMOUNT
***** 35.053-4-19 *****				
800 Sh 11C				ACCT 1- 13-12 BILL 1175
35.053-4-19	210 1 Family Res		ENH STAR 41834	56,190
Sova John	Brasher Falls 402001	9,400	Brasher Falls School	1,936.58
Sova Tina M	ACRES 1.10	75,600		
PO Box 356	EAST-0384464 NRTH-1750283			
Winthrop, NY 13697-0356	DEED BOOK 2015 PG-7732			
	FULL MARKET VALUE	96,923		
TOTAL TAX ---				552.58**
				DATE #1 09/30/20
				AMT DUE 552.58
***** 35.053-4-38 *****				
Sh 11C				ACCT 1- 74-15.1 BILL 1176
35.053-4-38	311 Res vac land		Brasher Falls School	3,200 81.97
Sova John	Brasher Falls 402001	3,200		
Sova Tina M	ACRES 1.00	3,200		
PO Box 356	EAST-0384580 NRTH-1750379			
Winthrop, NY 13697-0356	DEED BOOK 2015 PG-7732			
	FULL MARKET VALUE	4,103		
TOTAL TAX ---				81.97**
				DATE #1 09/30/20
				AMT DUE 81.97
***** 11.002-2-28.4 *****				
305 North Rd				ACCT 1- 20- 1.4 BILL 1177
11.002-2-28.4	281 Multiple res		Brasher Falls School	74,900 1,918.65
Specyalski David R	Brasher Falls 402001	9,400		
Specyalski Kathleen H	250x1925 10.90A (D)	74,900		
2 Iroquois Rd	FRNT 250.00 DPTH			
Middlefield, CT 06455	ACRES 11.10			
	EAST-0402689 NRTH-1802014			
	DEED BOOK 1071 PG-803			
	FULL MARKET VALUE	96,026		
TOTAL TAX ---				1,918.65**
				DATE #1 09/30/20
				AMT DUE 1,918.65
***** 11.002-2-28.11 *****				
North Rd				ACCT 1- 20- 1.11 BILL 1178
11.002-2-28.11	321 Abandoned ag		Brasher Falls School	21,600 553.31
Specyalski David R	Brasher Falls 402001	21,600		
Specyalski Kathleen H	S	21,600		
2 Iroquois Rd	ACRES 23.70			
Middlefield, CT 06455	EAST-0402994 NRTH-1802267			
	DEED BOOK 2008 PG-20167			
	FULL MARKET VALUE	27,692		
TOTAL TAX ---				553.31**
				DATE #1 09/30/20
				AMT DUE 553.31
*****				

STATE OF NEW YORK  
 COUNTY - St Lawrence  
 SCHOOL - Brasher Falls  
 TOWN - Brasher  
 SWIS - 402000

2 0 2 0 S C H O O L T A X R O L L  
 T A X A B L E SECTION OF THE ROLL - 1  
 OWNERS NAME SEQUENCE  
 UNIFORM PERCENT OF VALUE IS 078.00

PAGE 346  
 VALUATION DATE-JUL 01, 2019  
 TAXABLE STATUS DATE-MAR 01, 2020

TAX MAP PARCEL NUMBER	PROPERTY LOCATION & CLASS	ASSESSMENT	EXEMPTION CODE-----	SCHOOL
CURRENT OWNERS NAME	SCHOOL DISTRICT	LAND	TAX DESCRIPTION	TAXABLE VALUE
CURRENT OWNERS ADDRESS	PARCEL SIZE/GRID COORD	TOTAL	SPECIAL DISTRICTS	TAX AMOUNT
***** 18.004-2-11 *****				
	2410 Cr 55			ACCT 1- 58- 4.13 BILL 1179
18.004-2-11	210 1 Family Res - WTRFNT		Brasher Falls School	205,300 5,259.00
Spellan Derek E	Brasher Falls 402001	18,000		
Spellan Sally	ACRES 11.20 BANK8888220	205,300		
2410 County Route 55	EAST-0406887 NRTH-1780795			
Brasher Falls, NY 13613	DEED BOOK 2017 PG-13660			
	FULL MARKET VALUE	263,205		
			TOTAL TAX ---	5,259.00**
				DATE #1 09/30/20
				AMT DUE 5,259.00
***** 25.004-2-38 *****				
	551 Cr 53			ACCT 1- 13- 9 BILL 1180
25.004-2-38	240 Rural res		BAS STAR 41854	24,150
Sprague Niki Lee	Brasher Falls 402001	21,800	Brasher Falls School	157,800 4,042.23
Sprague Travis G	ACRES 41.10 BANK8888220	157,800		
551 County Route 53	EAST-0378033 NRTH-1763846			
Brasher Falls, NY 13613	DEED BOOK 2013 PG-9027			
	FULL MARKET VALUE	202,308		
			TOTAL TAX ---	3,423.60**
				DATE #1 09/30/20
				AMT DUE 3,423.60
***** 11.004-1-31 *****				
	1142 Sh 37C			ACCT 1- 27- 3 BILL 1181
11.004-1-31	270 Mfg housing		Brasher Falls School	54,600 1,398.64
Spriggs Claire	Brasher Falls 402001	5,300		
PO Box 563	108x115x25x126x83x223	54,600		
Roosevelt, NY 13683	FRNT 108.00 DPTH 223.00			
	EAST-0400621 NRTH-1794633			
	DEED BOOK 2007 PG-6579			
	FULL MARKET VALUE	70,000		
			TOTAL TAX ---	1,398.64**
				DATE #1 09/30/20
				AMT DUE 1,398.64
***** 35.053-5-4.1 *****				
	15 West St			ACCT 1- 13-13.1 BILL 1182
35.053-5-4.1	210 1 Family Res		BAS STAR 41854	24,150
St Hilaire Chad M	Brasher Falls 402001	4,200	Brasher Falls School	90,200 2,310.58
St Hilaire Bethany L	100x110x100x109	90,200		
PO Box 4	FRNT 138.00 DPTH			
Brasher Falls, NY 13613	ACRES 1.10			
	EAST-0387382 NRTH-1751477			
	DEED BOOK 2009 PG-14275			
	FULL MARKET VALUE	115,641		
			TOTAL TAX ---	1,691.95**
				DATE #1 09/30/20
				AMT DUE 1,691.95
*****				



STATE OF NEW YORK  
 COUNTY - St Lawrence  
 SCHOOL - Brasher Falls  
 TOWN - Brasher  
 SWIS - 402000

2 0 2 0 S C H O O L T A X R O L L  
 T A X A B L E SECTION OF THE ROLL - 1  
 OWNERS NAME SEQUENCE  
 UNIFORM PERCENT OF VALUE IS 078.00

PAGE 347  
 VALUATION DATE-JUL 01, 2019  
 TAXABLE STATUS DATE-MAR 01, 2020

TAX MAP PARCEL NUMBER	PROPERTY LOCATION & CLASS	ASSESSMENT	EXEMPTION CODE-----	SCHOOL
CURRENT OWNERS NAME	SCHOOL DISTRICT	LAND	TAX DESCRIPTION	TAXABLE VALUE
CURRENT OWNERS ADDRESS	PARCEL SIZE/GRID COORD	TOTAL	SPECIAL DISTRICTS	TAX AMOUNT
***** 35.045-4-5 *****				
	26 Cr 53			ACCT 1- 11-13
35.045-4-5	210 1 Family Res		Brasher Falls School	42,900
St Hilaire Jay M	Brasher Falls 402001	5,300		
274 Chandler Rd	116x95x116x90	42,900		
Brushston, NY 12916	FRNT 90.00 DPTH 86.00			
	EAST-0385140 NRTH-1752143			
	DEED BOOK 2017 PG-11424			
	FULL MARKET VALUE	55,000		
			TOTAL TAX ---	1,098.93**
				DATE #1 09/30/20
				AMT DUE 1,098.93
***** 25.002-1-34.2/1 *****				
	940 CR 53			ACCT 1- 11-13
25.002-1-34.2/1	837 Cell Tower		Brasher Falls School	203,300
St Lawrence Seaway RSA	Brasher Falls 402001	0		
% Verizon Wireless	ACRES 0.01	203,300		
PO Box 2549	FULL MARKET VALUE	260,641		
Addison, TX 75001-2549				
			TOTAL TAX ---	5,207.77**
				DATE #1 09/30/20
				AMT DUE 5,207.77
***** 35.045-2-16.1 *****				
	905,907 Sh 11C			ACCT 1- 29-15
35.045-2-16.1	481 Att row bldg		Brasher Falls School	62,400
St Regis Realty Corp.	Brasher Falls 402001	2,600		
PO Box 147	FRNT 36.00 DPTH 82.00	62,400		
Brasher Falls, NY 13613	EAST-0385674 NRTH-1752392			
	DEED BOOK 2006 PG-1357			
	FULL MARKET VALUE	80,000		
			TOTAL TAX ---	1,598.45**
				DATE #1 09/30/20
				AMT DUE 1,598.45
***** 35.045-2-21.1 *****				
	Sh 11C			ACCT 1- 19- 6
35.045-2-21.1	330 Vacant comm		Brasher Falls School	2,000
St Regis Realty Inc	Brasher Falls 402001	2,000		
PO Box 147	Parcels combined 10/2015	2,000		
Brasher Falls, NY 13613	81x26x10x29x60x30x88x20x8			
	FRNT 30.00 DPTH 172.00			
	EAST-0385575 NRTH-1752395			
	DEED BOOK 2008 PG-15587			
	FULL MARKET VALUE	2,564		
			TOTAL TAX ---	51.23**
				DATE #1 09/30/20
				AMT DUE 51.23
*****				

STATE OF NEW YORK  
 COUNTY - St Lawrence  
 SCHOOL - Brasher Falls  
 TOWN - Brasher  
 SWIS - 402000

2 0 2 0 S C H O O L T A X R O L L  
 T A X A B L E SECTION OF THE ROLL - 1  
 OWNERS NAME SEQUENCE  
 UNIFORM PERCENT OF VALUE IS 078.00

PAGE 348  
 VALUATION DATE-JUL 01, 2019  
 TAXABLE STATUS DATE-MAR 01, 2020

TAX MAP PARCEL NUMBER	PROPERTY LOCATION & CLASS	ASSESSMENT	EXEMPTION CODE-----	SCHOOL
CURRENT OWNERS NAME	SCHOOL DISTRICT	LAND	TAX DESCRIPTION	TAXABLE VALUE
CURRENT OWNERS ADDRESS	PARCEL SIZE/GRID COORD	TOTAL	SPECIAL DISTRICTS	TAX AMOUNT
*****				
35.045-2-22	899 1/2 Sh 11C			35.045-2-22
St Regis Realty Inc	400 Commercial		Brasher Falls School	ACCT 1- 45- 4
PO Box 147	Brasher Falls 402001	1,500		BILL 1187
Brasher Falls, NY 13613	26x89x20x15x75	184,100		
	FRNT 26.00 DPTH 89.00			
	EAST-0385549 NRTH-1752393			
	DEED BOOK 2008 PG-15587			
	FULL MARKET VALUE	236,026		
			TOTAL TAX ---	4,715.94**
				DATE #1 09/30/20
				AMT DUE 4,715.94
*****				
35.045-2-18	903 Sh 11C			35.045-2-18
St Regis Realty, Inc	481 Att row bldg		Brasher Falls School	ACCT 1- 68- 9
PO Box 147	Brasher Falls 402001	2,000		BILL 1188
Brasher Falls, NY 13613	38X70X26X20X8X40X15	28,800		
	FRNT 38.00 DPTH 47.00			
	EAST-0385636 NRTH-1752394			
	DEED BOOK 2005 PG-21500			
	FULL MARKET VALUE	36,923		
			TOTAL TAX ---	737.75**
				DATE #1 09/30/20
				AMT DUE 737.75
*****				
35.001-2-25	183 Cr 50			35.001-2-25
St. Hilaire Gerald F	210 1 Family Res		Brasher Falls School	ACCT 1- 58- 3.2
Demers-St. Hilaire Faith J	Brasher Falls 402001	6,900		BILL 1189
183 County Route 50	Also See 1075/280	125,000		
Brasher Falls, NY 13613	225x545			
	ACRES 3.00			
	EAST-0391187 NRTH-1753738			
	DEED BOOK 2018 PG-11763			
	FULL MARKET VALUE	160,256		
			TOTAL TAX ---	3,202.02**
				DATE #1 09/30/20
				AMT DUE 3,202.02
*****				
18.001-2-8.2	1674 Cr 53			18.001-2-8.2
St. Hilaire Harold L (LU)	270 Mfg housing		BAS STAR 41854	BILL 1190
1674 County Route 53	Brasher Falls 402001	6,700	Brasher Falls School	24,150
Brasher Falls, NY 13613	200'fr	53,600		1,373.03
	ACRES 1.00			
	EAST-0392759 NRTH-1788058			
	DEED BOOK 2017 PG-17410			
	FULL MARKET VALUE	68,718		
			TOTAL TAX ---	754.40**
				DATE #1 09/30/20
				AMT DUE 754.40
*****				

STATE OF NEW YORK  
 COUNTY - St Lawrence  
 SCHOOL - Brasher Falls  
 TOWN - Brasher  
 SWIS - 402000

2 0 2 0 S C H O O L T A X R O L L  
 T A X A B L E SECTION OF THE ROLL - 1  
 OWNERS NAME SEQUENCE  
 UNIFORM PERCENT OF VALUE IS 078.00

PAGE 349  
 VALUATION DATE-JUL 01, 2019  
 TAXABLE STATUS DATE-MAR 01, 2020

TAX MAP PARCEL NUMBER	PROPERTY LOCATION & CLASS	ASSESSMENT	EXEMPTION CODE-----	SCHOOL
CURRENT OWNERS NAME	SCHOOL DISTRICT	LAND	TAX DESCRIPTION	TAXABLE VALUE
CURRENT OWNERS ADDRESS	PARCEL SIZE/GRID COORD	TOTAL	SPECIAL DISTRICTS	TAX AMOUNT
*****				
25.004-2-18	442 Cr 53			25.004-2-18
St. Hilaire Jay M	270 Mfg housing - WTRFNT		Brasher Falls School	ACCT 1- 44- 8
274 Chandler Rd	Brasher Falls 402001	15,700		BILL 1191
Brushton, NY 12916	1.25ar	42,000		
	ACRES 1.30			
	EAST-0380427 NRTH-1761533			
	DEED BOOK 2017 PG-1978			
	FULL MARKET VALUE	53,846		
			TOTAL TAX ---	1,075.88**
				DATE #1 09/30/20
				AMT DUE 1,075.88
*****				
35.045-2-20	901 Sh 11C			35.045-2-20
St. Regis Realty, Inc.	484 1 use sm bld		Brasher Falls School	ACCT 1- 19-14
PO Box 147	Brasher Falls 402001	1,800		BILL 1192
Brasher Falls, NY 13613	FRNT 30.00 DPTH 60.00	28,800		
	ACRES 0.04			
	EAST-0385609 NRTH-1752387			
	DEED BOOK 2006 PG-1151			
	FULL MARKET VALUE	36,923		
			TOTAL TAX ---	737.75**
				DATE #1 09/30/20
				AMT DUE 737.75
*****				
35.045-2-23.21	897, 899 Sh 11C			35.045-2-23.21
St. Regis Realty, Inc.	481 Att row bldg		Brasher Falls School	ACCT 1-5-8.2
PO Box 147	Brasher Falls 402001	4,100		BILL 1193
Brasher Falls, NY 13613	Parcels combined 10/2015	98,800		
	89x151x122x99x75			
	FRNT 89.00 DPTH 151.00			
	EAST-0385493 NRTH-1752425			
	DEED BOOK 2006 PG-20798			
	FULL MARKET VALUE	126,667		
			TOTAL TAX ---	2,530.88**
				DATE #1 09/30/20
				AMT DUE 2,530.88
*****				
35.045-2-25	Church Street North			35.045-2-25
St. Regis Realty, Inc.	311 Res vac land		Brasher Falls School	ACCT 1- 49- 3
Ward John, President	Brasher Falls 402001	1,700		BILL 1194
PO Box 147	75x170x77x182	1,700		
Brasher Falls, NY 13613	FRNT 75.00 DPTH 176.00			
	EAST-0385509 NRTH-1752545			
	DEED BOOK 2006 PG-16426			
	FULL MARKET VALUE	2,179		
			TOTAL TAX ---	43.55**
				DATE #1 09/30/20
				AMT DUE 43.55
*****				

STATE OF NEW YORK  
 COUNTY - St Lawrence  
 SCHOOL - Brasher Falls  
 TOWN - Brasher  
 SWIS - 402000

2 0 2 0 S C H O O L T A X R O L L  
 T A X A B L E SECTION OF THE ROLL - 1  
 OWNERS NAME SEQUENCE  
 UNIFORM PERCENT OF VALUE IS 078.00

PAGE 350  
 VALUATION DATE-JUL 01, 2019  
 TAXABLE STATUS DATE-MAR 01, 2020

TAX MAP PARCEL NUMBER	PROPERTY LOCATION & CLASS	ASSESSMENT	EXEMPTION CODE-----	SCHOOL
CURRENT OWNERS NAME	SCHOOL DISTRICT	LAND	TAX DESCRIPTION	TAXABLE VALUE
CURRENT OWNERS ADDRESS	PARCEL SIZE/GRID COORD	TOTAL	SPECIAL DISTRICTS	TAX AMOUNT
*****				
26.002-1-14	1823 Cr 55			26.002-1-14
Staples James K	210 1 Family Res		ENH STAR 41834	ACCT 1- 26-12
Rahll Nonna J	Brasher Falls 402001	68,500	Brasher Falls School	BILL 1195
1823 County Route 55	FRNT 308.00 DPTH	243,500		
Brasher Falls, NY 13613	ACRES 97.20			
	EAST-0407581 NRTH-1768412			
	DEED BOOK 2007 PG-14685			
	FULL MARKET VALUE	312,179		
			TOTAL TAX ---	4,853.54**
			DATE #1	09/30/20
			AMT DUE	4,853.54
*****				
27.003-1-4	Cr 55			27.003-1-4
Staples James K	322 Rural vac>10 - WTRFNT		Brasher Falls School	ACCT 1- 48-15.1
Rahll Nonna J	Brasher Falls 402001	25,800		BILL 1196
1823 County Route 55	Plot revised 7/15 & 8/17	25,800		
Brasher Falls, NY 13613	Drake survey 11/2008			
	11.401A(D) + 35A(D) 3750'			
	ACRES 46.00			
	EAST-0408672 NRTH-1767134			
	DEED BOOK 2017 PG-10800			
	FULL MARKET VALUE	33,077		
			TOTAL TAX ---	660.90**
			DATE #1	09/30/20
			AMT DUE	660.90
*****				
35.001-2-39.1	55 Cr 50			35.001-2-39.1
Stearns Helen E	240 Rural res		BAS STAR 41854	ACCT 1- 35-13.1
Stearns Patrick C	Brasher Falls 402001	25,500	Brasher Falls School	BILL 1197
55 County Route 50	ACRES 100.00	87,000		24,150
Brasher Falls, NY 13613	EAST-0388893 NRTH-1754323			2,228.61
	DEED BOOK 2008 PG-21125			
	FULL MARKET VALUE	111,538		
			TOTAL TAX ---	1,609.98**
			DATE #1	09/30/20
			AMT DUE	1,609.98
*****				
34.002-2-1.11	365 Cr 53			34.002-2-1.11
Sterling John Scott	270 Mfg housing		Brasher Falls School	ACCT 1- 8- 9
365 County Route 53	Brasher Falls 402001	7,000		BILL 1198
Brasher Falls, NY 13613	300x315	79,000		2,023.68
	ACRES 2.50			
	EAST-0380944 NRTH-1759621			
	DEED BOOK 2007 PG-3019			
	FULL MARKET VALUE	101,282		
			TOTAL TAX ---	2,023.68**
			DATE #1	09/30/20
			AMT DUE	2,023.68
*****				

STATE OF NEW YORK  
COUNTY - St Lawrence  
SCHOOL - Brasher Falls  
TOWN - Brasher  
SWIS - 402000

2 0 2 0 S C H O O L T A X R O L L  
T A X A B L E SECTION OF THE ROLL - 1  
OWNERS NAME SEQUENCE  
UNIFORM PERCENT OF VALUE IS 078.00

PAGE 351  
VALUATION DATE-JUL 01, 2019  
TAXABLE STATUS DATE-MAR 01, 2020

TAX MAP PARCEL NUMBER	PROPERTY LOCATION & CLASS	ASSESSMENT	EXEMPTION CODE	SCHOOL
CURRENT OWNERS NAME	SCHOOL DISTRICT	LAND	TAX DESCRIPTION	TAXABLE VALUE
CURRENT OWNERS ADDRESS	PARCEL SIZE/GRID COORD	TOTAL	SPECIAL DISTRICTS	TAX AMOUNT
*****				
35.053-1-12	829 Sh 11C			35.053-1-12
Stevens David G (LU)	210 1 Family Res		ENH STAR 41834	ACCT 1- 65-12
PO Box 254	Brasher Falls 402001	6,800	Brasher Falls School	BILL 1199
Brasher Falls, NY 13613-0254	FRNT 99.00 DPTH 190.00	73,400		56,190
	ACRES 0.50			1,880.23
	EAST-0384705 NRTH-1751002			
	DEED BOOK 2015 PG-393			
	FULL MARKET VALUE	94,103		
			TOTAL TAX ---	496.23**
			DATE #1	09/30/20
			AMT DUE	496.23
*****				
25.002-3-6	Cr 38			25.002-3-6
Stevens Scott W	322 Rural vac>10		Brasher Falls School	BILL 1200
2493 County Route 38	Brasher Falls 402001	7,000		179.31
Brasher Falls, NY 13613	FRNT 61.00 DPTH	7,000		
	ACRES 10.90			
	EAST-0372555 NRTH-1771627			
	DEED BOOK 2013 PG-4525			
	FULL MARKET VALUE	8,974		
			TOTAL TAX ---	179.31**
			DATE #1	09/30/20
			AMT DUE	179.31
*****				
18.069-3-1	40 Stewart Ln/prvt			18.069-3-1
Stewart Dwayne (LU)	270 Mfg housing - WTRFNT		Brasher Falls School	ACCT 1- 65-13
Stewart Kay (LU)	Brasher Falls 402001	15,200		BILL 1201
11 Lawrence St	140x200x158wfx256	40,200		1,029.77
Massena, NY 13662	FRNT 158.00 DPTH 228.00			
	EAST-0387300 NRTH-1778561			
	DEED BOOK 2001 PG-17231			
PRIOR OWNER ON 3/01/2020	FULL MARKET VALUE	51,538		
Stewart Dwayne (LU)			TOTAL TAX ---	1,029.77**
			DATE #1	09/30/20
			AMT DUE	1,029.77
*****				
18.069-1-9.2	Stewart Ln			18.069-1-9.2
Stewart Dwayne J (LU)	314 Rural vac<10 - WTRFNT		Brasher Falls School	BILL 1202
11 Lawrence St	Brasher Falls 402001	500		12.81
Massena, NY 13662	FRNT 20.00 DPTH 256.00	500		
	EAST-0387224 NRTH-1778560			
	DEED BOOK 2015 PG-13370			
PRIOR OWNER ON 3/01/2020	FULL MARKET VALUE	641		
Stewart Dwayne J (LU)			TOTAL TAX ---	12.81**
			DATE #1	09/30/20
			AMT DUE	12.81
*****				

STATE OF NEW YORK  
 COUNTY - St Lawrence  
 SCHOOL - Brasher Falls  
 TOWN - Brasher  
 SWIS - 402000

2 0 2 0 S C H O O L T A X R O L L  
 T A X A B L E SECTION OF THE ROLL - 1  
 OWNERS NAME SEQUENCE  
 UNIFORM PERCENT OF VALUE IS 078.00

PAGE 352  
 VALUATION DATE-JUL 01, 2019  
 TAXABLE STATUS DATE-MAR 01, 2020

TAX MAP PARCEL NUMBER	PROPERTY LOCATION & CLASS	ASSESSMENT	EXEMPTION CODE-----	SCHOOL
CURRENT OWNERS NAME	SCHOOL DISTRICT	LAND	TAX DESCRIPTION	TAXABLE VALUE
CURRENT OWNERS ADDRESS	PARCEL SIZE/GRID COORD	TOTAL	SPECIAL DISTRICTS	TAX AMOUNT
*****				35.045-4-9 *****
35.045-4-9	7 W Main St			ACCT 1- 22-15 BILL 1203
Stickney Carlton E	210 1 Family Res		Brasher Falls School	22,100 566.12
2959 County Route 49	Brasher Falls 402001	9,300		
Norwood, NY 13668	108x144x75x116x12x40	22,100		
	FRNT 113.00 DPTH 140.00			
	EAST-0385236 NRTH-1752181			
	DEED BOOK 906 PG-00766			
	FULL MARKET VALUE	28,333		
				TOTAL TAX --- 566.12**
				DATE #1 09/30/20
				AMT DUE 566.12
*****				27.003-2-11 *****
27.003-2-11	Paschal Rd/prvt/abandoned			ACCT 1- 66- 1 BILL 1204
Stickney Russell E	322 Rural vac>10		Brasher Falls School	9,300 238.23
Stickney Mary E	Brasher Falls 402001	9,300		
2929 County Route 49	25ar Forest	9,300		
Norwood, NY 13668	ACRES 23.50			
	EAST-0419277 NRTH-1767051			
	DEED BOOK 2014 PG-11371			
	FULL MARKET VALUE	11,923		
				TOTAL TAX --- 238.23**
				DATE #1 09/30/20
				AMT DUE 238.23
*****				11.004-3-2.11 *****
11.004-3-2.11	48 Depot St			ACCT 1- 23- 8 BILL 1205
Stone Gerald	210 1 Family Res		BAS STAR 41854	24,150
Stone Victoria	Brasher Falls 402001	38,500	Brasher Falls School	112,400 2,879.26
PO Box 102	ACRES 56.20	112,400		
Helena, NY 13649	EAST-0400652 NRTH-1793674			
	DEED BOOK 2009 PG-4650			
	FULL MARKET VALUE	144,103		
				TOTAL TAX --- 2,260.63**
				DATE #1 09/30/20
				AMT DUE 2,260.63
*****				19.003-1-5.11 *****
19.003-1-5.11	Lalonde Rd/abandoned			ACCT 1- 58- 4.21 BILL 1206
Stone Gerald	322 Rural vac>10		Brasher Falls School	5,900 151.14
Stone Victoria	Brasher Falls 402001	5,900		
PO Box 102	ACRES 14.20	5,900		
Helena, NY 13649	EAST-0409829 NRTH-1781688			
	DEED BOOK 2009 PG-4650			
	FULL MARKET VALUE	7,564		
				TOTAL TAX --- 151.14**
				DATE #1 09/30/20
				AMT DUE 151.14
*****				*****

STATE OF NEW YORK  
 COUNTY - St Lawrence  
 SCHOOL - Brasher Falls  
 TOWN - Brasher  
 SWIS - 402000

2 0 2 0 S C H O O L T A X R O L L  
 T A X A B L E SECTION OF THE ROLL - 1  
 OWNERS NAME SEQUENCE  
 UNIFORM PERCENT OF VALUE IS 078.00

PAGE 353  
 VALUATION DATE-JUL 01, 2019  
 TAXABLE STATUS DATE-MAR 01, 2020

TAX MAP PARCEL NUMBER	PROPERTY LOCATION & CLASS	ASSESSMENT	EXEMPTION CODE-----	SCHOOL
CURRENT OWNERS NAME	SCHOOL DISTRICT	LAND	TAX DESCRIPTION	TAXABLE VALUE
CURRENT OWNERS ADDRESS	PARCEL SIZE/GRID COORD	TOTAL	SPECIAL DISTRICTS	TAX AMOUNT
*****				18.002-1-41 *****
2838 Cr 55				ACCT 1- 16- 6 BILL 1207
18.002-1-41	210 1 Family Res - WTRFNT		BAS STAR 41854	24,150
Storrin Thomas J	Brasher Falls 402001	12,000	Brasher Falls School	1,844.36
2838 County Route 55	110x170x116x206	72,000		
Brasher Falls, NY 13613	FRNT 110.00 DPTH 188.00			
	EAST-0400653 NRTH-1789974			
	DEED BOOK 2002 PG-21963			
	FULL MARKET VALUE	92,308		
			TOTAL TAX ---	1,225.73**
			DATE #1	09/30/20
			AMT DUE	1,225.73
*****				18.060-2-4.2 *****
14 Smith Rd				ACCT 1- 74-13.2 BILL 1208
18.060-2-4.2	270 Mfg housing		Brasher Falls School	502.08
Stowell Brian M	Brasher Falls 402001	4,600		
Stowell Cathy S	87x230x94x270	19,600		
2462 County Route 55	FRNT 87.00 DPTH 250.00			
Brasher Falls, NY 13613	EAST-0405732 NRTH-1782546			
	DEED BOOK 1100 PG-866			
	FULL MARKET VALUE	25,128		
			TOTAL TAX ---	502.08**
			DATE #1	09/30/20
			AMT DUE	502.08
*****				18.060-2-20 *****
2462 Cr 55				ACCT 1- 66- 3 BILL 1209
18.060-2-20	210 1 Family Res		BAS STAR 41854	24,150
Stowell George H (LU)	Brasher Falls 402001	4,200	Brasher Falls School	1,255.19
Stowell Rose M (LU)	81x175x100x175	49,000		
2462 County Route 55	FRNT 81.00 DPTH 175.00			
Brasher Falls, NY 13613	EAST-0405637 NRTH-1781835			
	DEED BOOK 2011 PG-7875			
	FULL MARKET VALUE	62,821		
			TOTAL TAX ---	636.56**
			DATE #1	09/30/20
			AMT DUE	636.56
*****				18.060-1-9 *****
15 Smith Rd				ACCT 1- 25- 5 BILL 1210
18.060-1-9	210 1 Family Res		Brasher Falls School	745.43
Stowell Joyce S	Brasher Falls 402001	5,300		
15 Smith Rd	139x173 (D)	29,100		
Brasher Falls, NY 13613	FRNT 139.00 DPTH 150.00			
	ACRES 0.48			
	EAST-0405669 NRTH-1782779			
	DEED BOOK 2014 PG-11878			
	FULL MARKET VALUE	37,308		
			TOTAL TAX ---	745.43**
			DATE #1	09/30/20
			AMT DUE	745.43
*****				*****

STATE OF NEW YORK  
 COUNTY - St Lawrence  
 SCHOOL - Brasher Falls  
 TOWN - Brasher  
 SWIS - 402000

2 0 2 0 S C H O O L T A X R O L L  
 T A X A B L E SECTION OF THE ROLL - 1  
 OWNERS NAME SEQUENCE  
 UNIFORM PERCENT OF VALUE IS 078.00

PAGE 354  
 VALUATION DATE-JUL 01, 2019  
 TAXABLE STATUS DATE-MAR 01, 2020

TAX MAP PARCEL NUMBER	PROPERTY LOCATION & CLASS	ASSESSMENT	EXEMPTION CODE-----	SCHOOL
CURRENT OWNERS NAME	SCHOOL DISTRICT	LAND	TAX DESCRIPTION	TAXABLE VALUE
CURRENT OWNERS ADDRESS	PARCEL SIZE/GRID COORD	TOTAL	SPECIAL DISTRICTS	TAX AMOUNT
*****				18.060-2-4.1 *****
18.060-2-4.1	18 Smith Rd			ACCT 1- 74-13.1 BILL 1211
Stowell Richard	210 1 Family Res		BAS STAR 41854	24,150
Stowell Kathy L	Brasher Falls 402001	5,000	Brasher Falls School	44,000
18 Smith Rd	122x305x230	44,000		
Brasher Falls, NY 13613	FRNT 122.00 DPTH 152.00			
	EAST-0405844 NRTH-1782560			
	DEED BOOK 1100 PG-868			
	FULL MARKET VALUE	56,410		
TOTAL TAX ---				508.48**
				DATE #1 09/30/20
				AMT DUE 508.48
*****				25.002-1-33 *****
25.002-1-33	Cr 53			BILL 1212
Strader David	314 Rural vac<10 - WTRFNT		Brasher Falls School	7,000
Strader Donald	Brasher Falls 402001	7,000		
9861B State Highway 37	Unnamed Island	7,000		
Ogdensburg, NY 13669-4111	ACRES 5.50			
	EAST-0381586 NRTH-1769915			
	DEED BOOK 1103 PG-152			
	FULL MARKET VALUE	8,974		
TOTAL TAX ---				179.31**
				DATE #1 09/30/20
				AMT DUE 179.31
*****				25.001-3-24 *****
25.001-3-24	Cr 38			BILL 1213
Straight Donald C	322 Rural vac>10		Brasher Falls School	10,200
Straight Wendy S	Brasher Falls 402001	10,200		
2327 County Route 38	470' fr	10,200		
Brasher Falls, NY 13613	ACRES 10.00			
	EAST-0367787 NRTH-1771320			
	DEED BOOK 2001 PG-11968			
	FULL MARKET VALUE	13,077		
TOTAL TAX ---				261.29**
				DATE #1 09/30/20
				AMT DUE 261.29
*****				25.001-3-25 *****
25.001-3-25	2327 Cr 38			BILL 1214
Straight Donald C	210 1 Family Res		BAS STAR 41854	24,150
Straight Wendy S	Brasher Falls 402001	12,000	Brasher Falls School	122,400
2327 County Route 38	235x930x268x928	122,400		
Brasher Falls, NY 13613	ACRES 5.00			
	EAST-0368128 NRTH-1771334			
	DEED BOOK 2001 PG-11968			
	FULL MARKET VALUE	156,923		
TOTAL TAX ---				2,516.79**
				DATE #1 09/30/20
				AMT DUE 2,516.79
*****				*****



STATE OF NEW YORK  
 COUNTY - St Lawrence  
 SCHOOL - Brasher Falls  
 TOWN - Brasher  
 SWIS - 402000

2 0 2 0 S C H O O L T A X R O L L  
 T A X A B L E SECTION OF THE ROLL - 1  
 OWNERS NAME SEQUENCE  
 UNIFORM PERCENT OF VALUE IS 078.00

PAGE 355  
 VALUATION DATE-JUL 01, 2019  
 TAXABLE STATUS DATE-MAR 01, 2020

TAX MAP PARCEL NUMBER	PROPERTY LOCATION & CLASS	ASSESSMENT	EXEMPTION CODE-----	SCHOOL
CURRENT OWNERS NAME	SCHOOL DISTRICT	LAND	TAX DESCRIPTION	TAXABLE VALUE
CURRENT OWNERS ADDRESS	PARCEL SIZE/GRID COORD	TOTAL	SPECIAL DISTRICTS	TAX AMOUNT
***** 35.053-5-7 *****				
993 Sh 11C	210 1 Family Res		Brasher Falls School	60,000
35.053-5-7	Brasher Falls 402001	9,300		
Stubbs Sue B (LU)	Diner	60,000		
PO Box 3	FRNT 136.00 DPTH 193.00			
Brasher Falls, NY 13613	ACRES 0.66 BANK8888111			
	EAST-0387145 NRTH-1751427			
	DEED BOOK 2019 PG-1805			
	FULL MARKET VALUE	76,923		
TOTAL TAX ---				1,536.97**
				DATE #1 09/30/20
				AMT DUE 1,536.97
***** 35.045-2-29 *****				
30 Congress St	210 1 Family Res		Brasher Falls School	54,400
35.045-2-29	Brasher Falls 402001	9,400		
Studebaker Nanette	FRNT 89.00 DPTH	54,400		
10312 Lippitt Ave	ACRES 1.10			
Dallas, TX 75218	EAST-0385480 NRTH-1753005			
	DEED BOOK 2014 PG-9645			
	FULL MARKET VALUE	69,744		
TOTAL TAX ---				1,393.52**
				DATE #1 09/30/20
				AMT DUE 1,393.52
***** 35.053-2-8 *****				
872 Sh 11C	210 1 Family Res		ENH STAR 41834	47,200
35.053-2-8	Brasher Falls 402001	7,200	Brasher Falls School	47,200
Susice Connie	Also See 1048/969	47,200		
872 State Highway 11C	FRNT 110.00 DPTH			
Brasher Falls, NY 13613	ACRES 0.50			
	EAST-0385641 NRTH-1751714			
	DEED BOOK 2003 PG-21198			
	FULL MARKET VALUE	60,513		
TOTAL TAX ---				0.00**
***** 35.053-4-45.1 *****				
13 Dana Crescent/prvt	210 1 Family Res		Brasher Falls School	157,200
35.053-4-45.1	Brasher Falls 402001	22,500		
Svarczkopf Todd C	Lot 11 & 10 Killarney Pt	157,200		
Svarczkopf April L	2.286A + 0.945A			
13 Dana Crescent St	325x169x553x295x256			
Brasher Falls, NY 13613	FRNT 325.00 DPTH			
	ACRES 3.20			
	EAST-0384927 NRTH-1750269			
	DEED BOOK 2014 PG-16368			
	FULL MARKET VALUE	201,538		
TOTAL TAX ---				4,026.86**
				DATE #1 09/30/20
				AMT DUE 4,026.86
*****				



STATE OF NEW YORK  
 COUNTY - St Lawrence  
 SCHOOL - Brasher Falls  
 TOWN - Brasher  
 SWIS - 402000

2 0 2 0 S C H O O L T A X R O L L  
 T A X A B L E SECTION OF THE ROLL - 1  
 OWNERS NAME SEQUENCE  
 UNIFORM PERCENT OF VALUE IS 078.00

PAGE 356  
 VALUATION DATE-JUL 01, 2019  
 TAXABLE STATUS DATE-MAR 01, 2020

TAX MAP PARCEL NUMBER	PROPERTY LOCATION & CLASS	ASSESSMENT	EXEMPTION CODE-----	SCHOOL
CURRENT OWNERS NAME	SCHOOL DISTRICT	LAND	TAX DESCRIPTION	TAXABLE VALUE
CURRENT OWNERS ADDRESS	PARCEL SIZE/GRID COORD	TOTAL	SPECIAL DISTRICTS	TAX AMOUNT
***** 36.001-1-50 *****				
	469 Cr 52		ACCT 1- 39- 7.1	BILL 1219
36.001-1-50	260 Seasonal res		Brasher Falls School	61,800
Swamp Club, LLC	Brasher Falls 402001	27,200		
4 Kimpton Rd	71.08a (Deed Plot)	61,800		
Malone, NY 12953	FRNT 650.00 DPTH			
	ACRES 70.00			
	EAST-0420060 NRTH-1756543			
	DEED BOOK 2013 PG-16163			
	FULL MARKET VALUE	79,231		
TOTAL TAX ---				1,583.08**
				DATE #1 09/30/20
				AMT DUE 1,583.08
*****				

STATE OF NEW YORK  
 COUNTY - St Lawrence  
 SCHOOL - Brasher Falls  
 TOWN - Brasher  
 SWIS - 402000

2 0 2 0 S C H O O L T A X R O L L  
 T A X A B L E SECTION OF THE ROLL - 1  
 N A M E S E C T I O N - S  
 UNIFORM PERCENT OF VALUE IS 078.00

PAGE 357  
 VALUATION DATE-JUL 01, 2019  
 TAXABLE STATUS DATE-MAR 01, 2020  
 RPS155/V04/L015  
 CURRENT DATE 8/14/2020

\*\*\* S P E C I A L D I S T R I C T S U M M A R Y \*\*\*

CODE	DISTRICT NAME	TOTAL PARCELS	EXTENSION TYPE	EXTENSION VALUE	AD VALOREM VALUE	EXEMPT AMOUNT	TAXABLE VALUE	TOTAL TAX
------	---------------	---------------	----------------	-----------------	------------------	---------------	---------------	-----------

NO SPECIAL DISTRICTS AT THIS LEVEL

\*\*\* S C H O O L D I S T R I C T S U M M A R Y \*\*\*

CODE	DISTRICT NAME	TOTAL PARCELS	ASSESSED LAND	ASSESSED TOTAL	EXEMPT AMOUNT	TOTAL TAXABLE	TOTAL TAX
					-----	-----	
					STAR AMOUNT	STAR TAXABLE	
	Brasher Falls	157	1828,400	7216,600	15,200	7,201,400	
402001					1182,940	6,018,460	154,169.92
	S U B - T O T A L	157	1828,400	7216,600	15,200	7,201,400	
	S U B - T O T A L (CONT)				1182,940	6,018,460	154,169.92
	T O T A L	157	1828,400	7216,600	15,200	7,201,400	
	T O T A L (CONT)				1182,940	6,018,460	154,169.92

\*\*\* S Y S T E M C O D E S S U M M A R Y \*\*\*

NO SYSTEM EXEMPTIONS AT THIS LEVEL

\*\*\* E X E M P T I O N S U M M A R Y \*\*\*

CODE	DESCRIPTION	TOTAL PARCELS	SCHOOL
41804	Aged - Sch	1	15,200
41834	ENH STAR	10	512,440
41854	BAS STAR	28	670,500
	T O T A L	39	1198,140

STATE OF NEW YORK  
 COUNTY - St Lawrence  
 SCHOOL - Brasher Falls  
 TOWN - Brasher  
 SWIS - 402000

2020 SCHOOL TAX ROLL  
 TAXABLE SECTION OF THE ROLL - 1  
 NAME SECTION - S  
 UNIFORM PERCENT OF VALUE IS 078.00

PAGE 358  
 VALUATION DATE-JUL 01, 2019  
 TAXABLE STATUS DATE-MAR 01, 2020  
 RPS155/V04/L015  
 CURRENT DATE 8/14/2020

\*\*\* GRAND TOTALS \*\*\*

ROLL SEC	DESCRIPTION	TOTAL PARCELS	ASSESSED LAND	ASSESSED TOTAL	EXEMPT AMOUNT ----- STAR AMOUNT	TOTAL TAXABLE ----- STAR TAXABLE	TOTAL TAX
	Brasher Falls Scho		1828,400	7216,600	15,200	7,201,400	
	SPEC DIST TAXES				1182,940	6,018,460	154,169.92
1	TAXABLE	157					154,169.92

STATE OF NEW YORK  
 COUNTY - St Lawrence  
 SCHOOL - Brasher Falls  
 TOWN - Brasher  
 SWIS - 402000

2 0 2 0 S C H O O L T A X R O L L  
 T A X A B L E SECTION OF THE ROLL - 1  
 OWNERS NAME SEQUENCE  
 UNIFORM PERCENT OF VALUE IS 078.00

PAGE 359  
 VALUATION DATE-JUL 01, 2019  
 TAXABLE STATUS DATE-MAR 01, 2020

TAX MAP PARCEL NUMBER	PROPERTY LOCATION & CLASS	ASSESSMENT	EXEMPTION CODE-----	SCHOOL
CURRENT OWNERS NAME	SCHOOL DISTRICT	LAND	TAX DESCRIPTION	TAXABLE VALUE
CURRENT OWNERS ADDRESS	PARCEL SIZE/GRID COORD	TOTAL	SPECIAL DISTRICTS	TAX AMOUNT
***** 11.002-2-33 *****				
11.002-2-33	North Rd			ACCT 1- 24- 9
Tarbell Justin E	323 Vacant rural		Brasher Falls School	BILL 1220
PO Box 995	Brasher Falls 402001	15,800		15,800
Hogansburg, NY 13655	56.50ar	15,800		
	ACRES 64.10			
	EAST-0401101 NRTH-1800695			
	DEED BOOK 1073 PG-945			
	FULL MARKET VALUE	20,256		
			TOTAL TAX ---	404.74**
				DATE #1 09/30/20
				AMT DUE 404.74
***** 11.002-2-41 *****				
11.002-2-41	North Rd			ACCT 1- 2- 6
Tarbell Justin E	314 Rural vac<10		Brasher Falls School	BILL 1221
PO Box 995	Brasher Falls 402001	4,200		4,200
Hogansburg, NY 13655	1.20 D	4,200		
	ACRES 1.00			
	EAST-0401927 NRTH-1799858			
	DEED BOOK 1073 PG-945			
	FULL MARKET VALUE	5,385		
			TOTAL TAX ---	107.59**
				DATE #1 09/30/20
				AMT DUE 107.59
***** 11.002-2-14.2 *****				
11.002-2-14.2	1501 Sh 37C			ACCT 1-67-2.1
Tarbell Robin J	314 Rural vac<10 - WTRFNT		Brasher Falls School	BILL 1222
PO Box 999	Brasher Falls 402001	14,000		14,000
Hogansburg, NY 13655-0999	4.13a (D) 300'Wf	14,000		
	FRNT 300.00 DPTH 600.00			
	ACRES 4.10			
	EAST-0405754 NRTH-1802166			
	DEED BOOK 2017 PG-6573			
	FULL MARKET VALUE	17,949		
			TOTAL TAX ---	358.63**
				DATE #1 09/30/20
				AMT DUE 358.63
***** 17.004-1-21 *****				
17.004-1-21	Off Munson Rd			ACCT 1- 71- 8.2
Taylor Andrew E	322 Rural vac>10		Brasher Falls School	BILL 1223
Taylor Mary P	Brasher Falls 402001	10,700		10,700
PO Box 704	ACRES 29.80	10,700		
Parishville, NY 13672	EAST-0383206 NRTH-1780332			
	DEED BOOK 1998 PG-13758			
	FULL MARKET VALUE	13,718		
			TOTAL TAX ---	274.09**
				DATE #1 09/30/20
				AMT DUE 274.09

\*\*\*\*\*

STATE OF NEW YORK  
 COUNTY - St Lawrence  
 SCHOOL - Brasher Falls  
 TOWN - Brasher  
 SWIS - 402000

2 0 2 0 S C H O O L T A X R O L L  
 T A X A B L E SECTION OF THE ROLL - 1  
 OWNERS NAME SEQUENCE  
 UNIFORM PERCENT OF VALUE IS 078.00

PAGE 360  
 VALUATION DATE-JUL 01, 2019  
 TAXABLE STATUS DATE-MAR 01, 2020

TAX MAP PARCEL NUMBER	PROPERTY LOCATION & CLASS	ASSESSMENT	EXEMPTION CODE-----	SCHOOL
CURRENT OWNERS NAME	SCHOOL DISTRICT	LAND	TAX DESCRIPTION	TAXABLE VALUE
CURRENT OWNERS ADDRESS	PARCEL SIZE/GRID COORD	TOTAL	SPECIAL DISTRICTS	TAX AMOUNT
***** 11.004-1-25.111 *****				
11.004-1-25.111	1153 Sh 37C			11.004-1-25.111
Taylor Anita	113 Cattle farm - WTRFNT		BAS STAR 41854	ACCT 1- 24-13.11
1153 State Highway 37C	Brasher Falls 402001	19,300	Brasher Falls School	BILL 1224
Brasher Falls, NY 13613	ACRES 14.80	68,600		24,150
	EAST-0400371 NRTH-1795035			1,757.27
	DEED BOOK 2003 PG-22095			
	FULL MARKET VALUE	87,949		
			TOTAL TAX ---	1,138.64**
				DATE #1 09/30/20
				AMT DUE 1,138.64
***** 25.002-1-14 *****				
25.002-1-14	Old Vice Rd/abandoned			25.002-1-14
Taylor Henry Ward	910 Priv forest		Brasher Falls School	ACCT 1- 66-13
Taylor Ward H	Brasher Falls 402001	71,900		BILL 1225
22 Antoinette St	134ar	71,900		1,841.80
Massena, NY 13662	ACRES 128.00			
	EAST-0382548 NRTH-1769442			
	DEED BOOK 1999 PG-10278			
	FULL MARKET VALUE	92,179		
			TOTAL TAX ---	1,841.80**
				DATE #1 09/30/20
				AMT DUE 1,841.80
***** 25.004-2-5 *****				
25.004-2-5	Off Vice Rd			25.004-2-5
Taylor Henry Ward	910 Priv forest		Brasher Falls School	ACCT 1- 66-14
Taylor Ward H	Brasher Falls 402001	18,600		BILL 1226
22 Antoinette St	ACRES 61.90	18,600		476.46
Massena, NY 13662	EAST-0380319 NRTH-1766492			
	DEED BOOK 1999 PG-10278			
	FULL MARKET VALUE	23,846		
			TOTAL TAX ---	476.46**
				DATE #1 09/30/20
				AMT DUE 476.46
***** 26.004-1-28 *****				
26.004-1-28	CR 55			26.004-1-28
Taylor Revocable Trust	322 Rural vac>10		Brasher Falls School	BILL 1227
Juliann M Taylor, Trustee	Brasher Falls 402001	34,500		883.76
22145 Melson Rd	FRNT 570.00 DPTH	34,500		
Georgetown, DE 19947	ACRES 19.30			
	EAST-0408061 NRTH-1763931			
	DEED BOOK 2015 PG-11137			
	FULL MARKET VALUE	44,231		
			TOTAL TAX ---	883.76**
				DATE #1 09/30/20
				AMT DUE 883.76

STATE OF NEW YORK  
COUNTY - St Lawrence  
SCHOOL - Brasher Falls  
TOWN - Brasher  
SWIS - 402000

2 0 2 0 S C H O O L T A X R O L L  
T A X A B L E SECTION OF THE ROLL - 1  
OWNERS NAME SEQUENCE  
UNIFORM PERCENT OF VALUE IS 078.00

PAGE 361  
VALUATION DATE-JUL 01, 2019  
TAXABLE STATUS DATE-MAR 01, 2020

TAX MAP PARCEL NUMBER	PROPERTY LOCATION & CLASS	ASSESSMENT	EXEMPTION CODE-----	SCHOOL
CURRENT OWNERS NAME	SCHOOL DISTRICT	LAND	TAX DESCRIPTION	TAXABLE VALUE
CURRENT OWNERS ADDRESS	PARCEL SIZE/GRID COORD	TOTAL	SPECIAL DISTRICTS	TAX AMOUNT
*****				
18.002-1-61	Quinell Rd		18.002-1-61	*****
TEC Corp	314 Rural vac<10		ACCT 1- 26-11.2	BILL 1228
29 Indian Run	Brasher Falls 402001	8,500	Brasher Falls School	8,500
East Quogue, NY 11942	11ar	8,500		217.74
	ACRES 9.00			
	EAST-0406960 NRTH-1783873			
	DEED BOOK 2006 PG-20118			
	FULL MARKET VALUE	10,897		
			TOTAL TAX ---	217.74**
			DATE #1	09/30/20
			AMT DUE	217.74
*****				
35.053-4-4.2	37 Union St		35.053-4-4.2	*****
Ten Eyck Trevor (LC)	210 1 Family Res		ACCT 1- 4- 1.2	BILL 1229
Ten Eyck Tara (LC)	Brasher Falls 402001	6,800	BAS STAR 41854	24,150
37 Union St	96x189x66x79x30x268	49,400	Brasher Falls School	49,400
Brasher Falls, NY 13613	ACRES 0.47			1,265.44
	EAST-0386049 NRTH-1751395			
	DEED BOOK 2004 PG-19965			
	FULL MARKET VALUE	63,333		
			TOTAL TAX ---	646.81**
			DATE #1	09/30/20
			AMT DUE	646.81
*****				
25.001-3-28.1	Cr 38		25.001-3-28.1	*****
Terra Sand & Gravel, Inc	322 Rural vac>10		ACCT 1- 1- 1	BILL 1230
51 Churchill Ave	Brasher Falls 402001	40,300	Brasher Falls School	40,300
Massena, NY 13662	ACRES 50.90	40,300		1,032.33
	EAST-0369305 NRTH-1770002			
	DEED BOOK 2020 PG-2982			
PRIOR OWNER ON 3/01/2020	FULL MARKET VALUE	51,667		
Woods Dale			TOTAL TAX ---	1,032.33**
			DATE #1	09/30/20
			AMT DUE	1,032.33
*****				
25.001-3-28.2	Off Cr 38		25.001-3-28.2	*****
Terra Sand & Gravel, Inc	260 Seasonal res		Brasher Falls School	21,600
51 Churchill Ave	Brasher Falls 402001	14,400		553.31
Massena, NY 13662	444x632x326x672	21,600		
	ACRES 5.10			
	EAST-0368473 NRTH-1770294			
PRIOR OWNER ON 3/01/2020	DEED BOOK 2020 PG-2982			
Woods Dale	FULL MARKET VALUE	27,692		
			TOTAL TAX ---	553.31**
			DATE #1	09/30/20
			AMT DUE	553.31
*****				



STATE OF NEW YORK  
 COUNTY - St Lawrence  
 SCHOOL - Brasher Falls  
 TOWN - Brasher  
 SWIS - 402000

2 0 2 0 S C H O O L T A X R O L L  
 T A X A B L E SECTION OF THE ROLL - 1  
 OWNERS NAME SEQUENCE  
 UNIFORM PERCENT OF VALUE IS 078.00

PAGE 362  
 VALUATION DATE-JUL 01, 2019  
 TAXABLE STATUS DATE-MAR 01, 2020

TAX MAP PARCEL NUMBER	PROPERTY LOCATION & CLASS	ASSESSMENT	EXEMPTION CODE-----	SCHOOL
CURRENT OWNERS NAME	SCHOOL DISTRICT	LAND	TAX DESCRIPTION	TAXABLE VALUE
CURRENT OWNERS ADDRESS	PARCEL SIZE/GRID COORD	TOTAL	SPECIAL DISTRICTS	TAX AMOUNT
***** 25.001-3-29 *****				
25.001-3-29	Cr 38 311 Res vac land		Brasher Falls School	3,800
Terra Sand & Gravel, Inc	Brasher Falls 402001	3,800		
51 Churchill Ave	150'fr	3,800		
Massena, NY 13662	ACRES 0.74 EAST-0369104 NRTH-1770770			
PRIOR OWNER ON 3/01/2020	DEED BOOK 2020 PG-2982			
Woods Dale	FULL MARKET VALUE	4,872		
TOTAL TAX ---				97.34**
				DATE #1 09/30/20
				AMT DUE 97.34
***** 18.001-1-5.1 *****				
18.001-1-5.1	1021 Maple Ridge Rd 210 1 Family Res		Brasher Falls School	37,100
Tessier Alan M	Brasher Falls 402001	7,100		
11515 US Highway 11	200xvar Res/garage	37,100		
North Lawrence, NY 12967	ACRES 1.60 EAST-0389863 NRTH-1791329			
	DEED BOOK 2019 PG-15220			
	FULL MARKET VALUE	47,564		
TOTAL TAX ---				950.36**
				DATE #1 09/30/20
				AMT DUE 950.36
***** 25.004-2-17 *****				
25.004-2-17	432 Cr 53 210 1 Family Res - WTRFNT		BAS STAR 41854 Brasher Falls School	64,600
Tessier Gerald	Brasher Falls 402001	21,800		
432 County Route 53	3ar	64,600		
Brasher Falls, NY 13613	ACRES 2.90 EAST-0380554 NRTH-1761361			
	DEED BOOK 2016 PG-2331			
	FULL MARKET VALUE	82,821		
TOTAL TAX ---				1,036.17**
				DATE #1 09/30/20
				AMT DUE 1,036.17
***** 35.045-3-15 *****				
35.045-3-15	14,16 St Regis St 210 1 Family Res - WTRFNT		BAS STAR 41854 Brasher Falls School	161,600
Thaller Barbara D	Brasher Falls 402001	11,700		
PO Box 424	145x72x180x100x380x155	161,600		
Brasher Falls, NY 13613	FRNT 145.00 DPTH 109.00 EAST-0386450 NRTH-1752005			
	DEED BOOK 2008 PG-11580			
	FULL MARKET VALUE	207,179		
TOTAL TAX ---				3,520.94**
				DATE #1 09/30/20
				AMT DUE 3,520.94

\*\*\*\*\*

STATE OF NEW YORK  
 COUNTY - St Lawrence  
 SCHOOL - Brasher Falls  
 TOWN - Brasher  
 SWIS - 402000

2 0 2 0 S C H O O L T A X R O L L  
 T A X A B L E SECTION OF THE ROLL - 1  
 OWNERS NAME SEQUENCE  
 UNIFORM PERCENT OF VALUE IS 078.00

PAGE 363  
 VALUATION DATE-JUL 01, 2019  
 TAXABLE STATUS DATE-MAR 01, 2020

TAX MAP PARCEL NUMBER	PROPERTY LOCATION & CLASS	ASSESSMENT	EXEMPTION CODE-----	SCHOOL
CURRENT OWNERS NAME	SCHOOL DISTRICT	LAND	TAX DESCRIPTION	TAXABLE VALUE
CURRENT OWNERS ADDRESS	PARCEL SIZE/GRID COORD	TOTAL	SPECIAL DISTRICTS	TAX AMOUNT
***** 35.045-3-16 *****				
35.045-3-16	11 St Regis St			ACCT 1- 73- 8 BILL 1236
Thaller David J. H.	210 1 Family Res - WTRFNT		BAS STAR 41854	24,150
11 St Regis St	Brasher Falls 402001	11,700	Brasher Falls School	1,964.76
Brasher Falls, NY 13613	WCT survey 10/2004	76,700		
	1.23A(D) 129'WF			
	ACRES 0.94 BANK8888869			
	EAST-0386291 NRTH-1752218			
	DEED BOOK 2013 PG-12576			
	FULL MARKET VALUE	98,333		
			TOTAL TAX ---	1,346.13**
			DATE #1	09/30/20
			AMT DUE	1,346.13
***** 35.045-2-26 *****				
35.045-2-26	10 Church Street North			ACCT 1- 10- 1 BILL 1237
Tharrett Gary	210 1 Family Res		BAS STAR 41854	24,150
Tharrett Cathy	Brasher Falls 402001	6,100	Brasher Falls School	1,990.38
PO Box 37	83x157x84x170	77,700		
Brasher Falls, NY 13613	FRNT 83.00 DPTH 163.00			
	EAST-0385493 NRTH-1752621			
	DEED BOOK 985 PG-01037			
	FULL MARKET VALUE	99,615		
			TOTAL TAX ---	1,371.75**
			DATE #1	09/30/20
			AMT DUE	1,371.75
***** 35.045-1-14 *****				
35.045-1-14	7 Church Street North			ACCT 1- 5-15 BILL 1238
Tharrett Jamie	210 1 Family Res		Brasher Falls School	1,265.44
7 Church Street North	Brasher Falls 402001	7,400		
Brasher Falls, NY 13613	FRNT 175.00 DPTH 132.00	49,400		
	BANK8888220			
	EAST-0385314 NRTH-1752531			
	DEED BOOK 2011 PG-3683			
	FULL MARKET VALUE	63,333		
			TOTAL TAX ---	1,265.44**
			DATE #1	09/30/20
			AMT DUE	1,265.44
***** 18.003-1-30 *****				
18.003-1-30	Cr 53			ACCT 1-71-8.2 BILL 1239
Thibault Dale	312 Vac w/imprv		Brasher Falls School	1,280.81
Thibault Valerie	Brasher Falls 402001	18,700		
244 Hubbard Rd	ACRES 55.20	50,000		
Massena, NY 13662	EAST-0385943 NRTH-1780418			
	DEED BOOK 2014 PG-16878			
	FULL MARKET VALUE	64,103		
			TOTAL TAX ---	1,280.81**
			DATE #1	09/30/20
			AMT DUE	1,280.81

\*\*\*\*\*

STATE OF NEW YORK  
 COUNTY - St Lawrence  
 SCHOOL - Brasher Falls  
 TOWN - Brasher  
 SWIS - 402000

2 0 2 0 S C H O O L T A X R O L L  
 T A X A B L E SECTION OF THE ROLL - 1  
 OWNERS NAME SEQUENCE  
 UNIFORM PERCENT OF VALUE IS 078.00

PAGE 364  
 VALUATION DATE-JUL 01, 2019  
 TAXABLE STATUS DATE-MAR 01, 2020

TAX MAP PARCEL NUMBER	PROPERTY LOCATION & CLASS	ASSESSMENT	EXEMPTION CODE-----	SCHOOL
CURRENT OWNERS NAME	SCHOOL DISTRICT	LAND	TAX DESCRIPTION	TAXABLE VALUE
CURRENT OWNERS ADDRESS	PARCEL SIZE/GRID COORD	TOTAL	SPECIAL DISTRICTS	TAX AMOUNT
*****				
35.045-2-4	41 Congress St 210 1 Family Res		Brasher Falls School	35.045-2-4 ACCT 1- 66- 8 61,000
Thomas Peter M	Brasher Falls 402001	7,000		BILL 1240 1,562.59
41 Congress St	121x167x118x167	61,000		
Brasher Falls, NY 13613	FRNT 121.00 DPTH 167.00 EAST-0385773 NRTH-1753277			
PRIOR OWNER ON 3/01/2020	DEED BOOK 2020 PG-7494			
White Christopher C	FULL MARKET VALUE	78,205		
TOTAL TAX ---				1,562.59**
				DATE #1 09/30/20
				AMT DUE 1,562.59
*****				
35.045-3-11.1	30 Locke St 210 1 Family Res		Brasher Falls School	35.045-3-11.1 ACCT 8- 72-15 43,300
Thompson Erika A	Brasher Falls 402001	7,000		BILL 1241 1,109.18
Donalis Seth D	0.536a (D)	43,300		
30 Locke Street	FRNT 193.00 DPTH 107.00 BANK8888869			
Brasher Falls, NY 13613	EAST-0386931 NRTH-1752066			
	DEED BOOK 2014 PG-6776			
	FULL MARKET VALUE	55,513		
TOTAL TAX ---				1,109.18**
				DATE #1 09/30/20
				AMT DUE 1,109.18
*****				
27.001-1-3	Old Keenan Rd/abandoned 311 Res vac land		Brasher Falls School	27.001-1-3 ACCT 1- 42- 7 38,900
Thompson Kurt	Brasher Falls 402001	38,900		BILL 1242 996.47
Loncar-Thompson Lisa M	Lantry Road	38,900		
240 New Hope Rd	State River			
Jonesborough, TN 37659	113ar FRNT 1625.00 DPTH			
PRIOR OWNER ON 3/01/2020	ACRES 106.40			
Thompson Kurt	EAST-0411145 NRTH-1775026			
	DEED BOOK 2006 PG-16638			
	FULL MARKET VALUE	49,872		
TOTAL TAX ---				996.47**
				DATE #1 09/30/20
				AMT DUE 996.47
*****				

STATE OF NEW YORK  
 COUNTY - St Lawrence  
 SCHOOL - Brasher Falls  
 TOWN - Brasher  
 SWIS - 402000

2 0 2 0 S C H O O L T A X R O L L  
 T A X A B L E SECTION OF THE ROLL - 1  
 OWNERS NAME SEQUENCE  
 UNIFORM PERCENT OF VALUE IS 078.00

PAGE 365  
 VALUATION DATE-JUL 01, 2019  
 TAXABLE STATUS DATE-MAR 01, 2020

TAX MAP PARCEL NUMBER	PROPERTY LOCATION & CLASS	ASSESSMENT	EXEMPTION CODE-----	SCHOOL
CURRENT OWNERS NAME	SCHOOL DISTRICT	LAND	TAX DESCRIPTION	TAXABLE VALUE
CURRENT OWNERS ADDRESS	PARCEL SIZE/GRID COORD	TOTAL	SPECIAL DISTRICTS	TAX AMOUNT
*****				
35.053-4-5	40 Union St			35.053-4-5
Thompson Matthew (LC)	210 1 Family Res		Brasher Falls School	85,100
Thompson Vanessa (LC)	Brasher Falls 402001	6,300		
PO Box 266	FRNT 83.00 DPTH 176.00	85,100		
Brasher Falls, NY 13613-0266	ACRES 0.34			
	EAST-0385846 NRTH-1751300			
	DEED BOOK 2009 PG-7930			
	FULL MARKET VALUE	109,103		
TOTAL TAX ---				2,179.94**
				DATE #1 09/30/20
				AMT DUE 2,179.94
*****				
34.060-1-1	773 Sh 11C			34.060-1-1
Thompson Thomas	210 1 Family Res		BAS STAR 41854	
PO Box 365	Brasher Falls 402001	10,200	Brasher Falls School	57,900
Brasher Falls, NY 13613	Plot revised 6/2012	57,900		
	Claffey survey 5/1982			
	3.1A(D)			
	FRNT 232.00 DPTH			
	ACRES 3.10			
	EAST-0383665 NRTH-1750085			
	DEED BOOK 991 PG-00152			
	FULL MARKET VALUE	74,231		
TOTAL TAX ---				864.55**
				DATE #1 09/30/20
				AMT DUE 864.55
*****				
11.002-2-11	1568 Sh 37C			11.002-2-11
Tighe Steven P	210 1 Family Res		Brasher Falls School	65,000
1568 State Highway 37C	Brasher Falls 402001	6,500		
Bombay, NY 12914	320x110x320x120	65,000		
	FRNT 320.00 DPTH 115.00			
	ACRES 0.84 BANK8888830			
	EAST-0407282 NRTH-1802941			
	DEED BOOK 2019 PG-1926			
	FULL MARKET VALUE	83,333		
TOTAL TAX ---				1,665.05**
				DATE #1 09/30/20
				AMT DUE 1,665.05
*****				
34.060-1-16	784 Sh 11C			34.060-1-16
Tippie Justin B	210 1 Family Res		Brasher Falls School	37,300
12 Robinson St	Brasher Falls 402001	7,000		
Massena, NY 13662	125x158x130x158	37,300		
	FRNT 125.00 DPTH 158.00			
	ACRES 0.50			
	EAST-0384145 NRTH-1750093			
	DEED BOOK 2006 PG-14234			
	FULL MARKET VALUE	47,821		
TOTAL TAX ---				955.48**
				DATE #1 09/30/20

AMT DUE 955.48

\*\*\*\*\*

STATE OF NEW YORK  
COUNTY - St Lawrence  
SCHOOL - Brasher Falls  
TOWN - Brasher  
SWIS - 402000

2 0 2 0 S C H O O L T A X R O L L  
T A X A B L E SECTION OF THE ROLL - 1  
OWNERS NAME SEQUENCE  
UNIFORM PERCENT OF VALUE IS 078.00

PAGE 366  
VALUATION DATE-JUL 01, 2019  
TAXABLE STATUS DATE-MAR 01, 2020

TAX MAP PARCEL NUMBER	PROPERTY LOCATION & CLASS	ASSESSMENT	EXEMPTION CODE-----	SCHOOL
CURRENT OWNERS NAME	SCHOOL DISTRICT	LAND	TAX DESCRIPTION	TAXABLE VALUE
CURRENT OWNERS ADDRESS	PARCEL SIZE/GRID COORD	TOTAL	SPECIAL DISTRICTS	TAX AMOUNT
***** 34.060-1-19 *****				
34.060-1-19	11 South St			ACCT 1- 42-13.2 BILL 1247
Todd Randy R II	210 1 Family Res		BAS STAR 41854	24,150
Todd Beth A	Brasher Falls 402001	7,100	Brasher Falls School	1,862.30
11 South St	136x29x165x160x151	72,700		
Brasher Falls, NY 13613	FRNT 136.00 DPTH 45.00			
	ACRES 0.50 BANK8888830			
	EAST-0384280 NRTH-1749896			
	DEED BOOK 2009 PG-16547			
	FULL MARKET VALUE	93,205		
			TOTAL TAX ---	1,243.67**
			DATE #1	09/30/20
			AMT DUE	1,243.67
***** 18.004-1-4.1 *****				
	Off Cr 55			ACCT 1- 74- 7 BILL 1248
18.004-1-4.1	323 Vacant rural		Brasher Falls School	499.52
Todman Mcwelling	Brasher Falls 402001	19,500		
132 Lynn Wood Ave	R.o.w Agreement 1045/1109	19,500		
Glenside, PA 19038	ACRES 69.00			
	EAST-0401882 NRTH-1782358			
	DEED BOOK 1006 PG-00992			
	FULL MARKET VALUE	25,000		
			TOTAL TAX ---	499.52**
			DATE #1	09/30/20
			AMT DUE	499.52
***** 25.002-2-11 *****				
	1028 Cr 53			ACCT 1- 11- 3 BILL 1249
25.002-2-11	260 Seasonal res - WTRFNT		Brasher Falls School	1,139.92
Tooley Roger	Brasher Falls 402001	15,600		
Tooley Carroll	5ar	44,500		
1413 Middletree Rd	ACRES 7.00			
Joliet, IL 60433	EAST-0383980 NRTH-1774740			
	DEED BOOK 2005 PG-6135			
	FULL MARKET VALUE	57,051		
			TOTAL TAX ---	1,139.92**
			DATE #1	09/30/20
			AMT DUE	1,139.92
***** 11.002-2-35 *****				
	855 Sh 37C			ACCT 1- 1- 3 BILL 1250
11.002-2-35	260 Seasonal res		Brasher Falls School	1,344.85
Torrance Scott P	Brasher Falls 402001	45,000		
5177 Cascade Rd	112 A	52,500		
Lake Placid, NY 12946	ACRES 113.20			
	EAST-0397622 NRTH-1801197			
	DEED BOOK 2013 PG-6402			
	FULL MARKET VALUE	67,308		
			TOTAL TAX ---	1,344.85**
			DATE #1	09/30/20
			AMT DUE	1,344.85

\*\*\*\*\*

STATE OF NEW YORK  
 COUNTY - St Lawrence  
 SCHOOL - Brasher Falls  
 TOWN - Brasher  
 SWIS - 402000

2 0 2 0 S C H O O L T A X R O L L  
 T A X A B L E SECTION OF THE ROLL - 1  
 OWNERS NAME SEQUENCE  
 UNIFORM PERCENT OF VALUE IS 078.00

PAGE 367  
 VALUATION DATE-JUL 01, 2019  
 TAXABLE STATUS DATE-MAR 01, 2020

TAX MAP PARCEL NUMBER	PROPERTY LOCATION & CLASS	ASSESSMENT	EXEMPTION CODE-----	SCHOOL
CURRENT OWNERS NAME	SCHOOL DISTRICT	LAND	TAX DESCRIPTION	TAXABLE VALUE
CURRENT OWNERS ADDRESS	PARCEL SIZE/GRID COORD	TOTAL	SPECIAL DISTRICTS	TAX AMOUNT
*****				
11.004-1-4.11	101 North Rd 270 Mfg housing		Brasher Falls School	11.004-1-4.11 ACCT 1- 39- 6.6 107,500
Torrance Scott P	Brasher Falls 402001	97,500		BILL 1251 2,753.74
5177 Cascade Rd	(1067/10 1067/417 2585'	107,500		
Lake Placid, NY 12946	ACRES 244.70 EAST-0399837 NRTH-1798903 DEED BOOK 2013 PG-6402 FULL MARKET VALUE	137,821		
TOTAL TAX ---				2,753.74**
				DATE #1 09/30/20
				AMT DUE 2,753.74
*****				
25.004-2-13.2	500 Cr 53 210 1 Family Res - WTRFNT		BAS STAR 41854	25.004-2-13.2 ACCT 1- 62- 5.2 157,600
Tozier Richard H	Brasher Falls 402001	40,400	Brasher Falls School	BILL 1252 24,150 4,037.11
Tozier Jazan L	1132'fr	157,600		
500 County Route 53	ACRES 17.90			
Brasher Falls, NY 13613	EAST-0380106 NRTH-1762574 DEED BOOK 2002 PG-16308 FULL MARKET VALUE	202,051		
TOTAL TAX ---				3,418.48**
				DATE #1 09/30/20
				AMT DUE 3,418.48
*****				
25.002-1-15	760 Cr 53 210 1 Family Res		ENH STAR 41834	25.002-1-15 ACCT 1- 10-14.3 66,500
Trainer Barbara Dodge	Brasher Falls 402001	6,000	Brasher Falls School	BILL 1254 56,190 1,703.48
760 County Route 53	FRNT 200.00 DPTH 150.00	66,500		
Brasher Falls, NY 13613	ACRES 0.69 EAST-0380150 NRTH-1768844 DEED BOOK 999 PG-00797 FULL MARKET VALUE	85,256		
TOTAL TAX ---				319.48**
				DATE #1 09/30/20
				AMT DUE 319.48
*****				
25.002-1-11	922 Cr 53 449 Other Storag		Business I 47610	25.002-1-11 ACCT 1- 10-14.3 192,400
Tri-Town Packing Corp	Brasher Falls 402001	12,500	Brasher Falls School	BILL 1254 3,000 4,928.55
PO Box 387	7.10ar Commerical	195,400		
Winthrop, NY 13697	ACRES 6.00 EAST-0382348 NRTH-1772435 DEED BOOK 917 PG-00336 FULL MARKET VALUE	250,513		
TOTAL TAX ---				4,928.55**
				DATE #1 09/30/20
				AMT DUE 4,928.55
*****				

STATE OF NEW YORK  
 COUNTY - St Lawrence  
 SCHOOL - Brasher Falls  
 TOWN - Brasher  
 SWIS - 402000

2 0 2 0 S C H O O L T A X R O L L  
 T A X A B L E SECTION OF THE ROLL - 1  
 OWNERS NAME SEQUENCE  
 UNIFORM PERCENT OF VALUE IS 078.00

PAGE 368  
 VALUATION DATE-JUL 01, 2019  
 TAXABLE STATUS DATE-MAR 01, 2020

TAX MAP PARCEL NUMBER	PROPERTY LOCATION & CLASS	ASSESSMENT	EXEMPTION CODE-----	SCHOOL
CURRENT OWNERS NAME	SCHOOL DISTRICT	LAND	TAX DESCRIPTION	TAXABLE VALUE
CURRENT OWNERS ADDRESS	PARCEL SIZE/GRID COORD	TOTAL	SPECIAL DISTRICTS	TAX AMOUNT
*****				
25.004-2-23.121	566 CR 53			25.004-2-23.121 *****
Tubbs John C	210 1 Family Res		Brasher Falls School	102,400
566 County Route 53	Brasher Falls 402001	14,400		
Brasher Falls, NY 13613	FRNT 579.00 DPTH	102,400		
	ACRES 2.00 BANK8888869			
	EAST-0380062 NRTH-1764991			
	DEED BOOK 2019 PG-17900			
	FULL MARKET VALUE	131,282		
			TOTAL TAX ---	2,623.10**
				DATE #1 09/30/20
				AMT DUE 2,623.10
*****				
25.001-3-2.2	167 Hopson Rd			25.001-3-2.2 *****
Tyo John F	270 Mfg housing		Brasher Falls School	28,600
Tyo Margaret A	Brasher Falls 402001	12,600		
1611 State Highway 420	5.1a (D)	28,600		
Norfolk, NY 13667	FRNT 140.00 DPTH			
	ACRES 5.00			
	EAST-0368556 NRTH-1774833			
	DEED BOOK 2008 PG-21855			
	FULL MARKET VALUE	36,667		
			TOTAL TAX ---	732.62**
				DATE #1 09/30/20
				AMT DUE 732.62
*****				



STATE OF NEW YORK  
 COUNTY - St Lawrence  
 SCHOOL - Brasher Falls  
 TOWN - Brasher  
 SWIS - 402000

2020 SCHOOL TAX ROLL  
 TAXABLE SECTION OF THE ROLL - 1  
 NAME SECTION - T  
 UNIFORM PERCENT OF VALUE IS 078.00

PAGE 369  
 VALUATION DATE-JUL 01, 2019  
 TAXABLE STATUS DATE-MAR 01, 2020  
 RPS155/V04/L015  
 CURRENT DATE 8/14/2020

\*\*\* SPECIAL DISTRICT SUMMARY \*\*\*

CODE	DISTRICT NAME	TOTAL PARCELS	EXTENSION TYPE	EXTENSION VALUE	AD VALOREM VALUE	EXEMPT AMOUNT	TAXABLE VALUE	TOTAL TAX
------	---------------	---------------	----------------	-----------------	------------------	---------------	---------------	-----------

NO SPECIAL DISTRICTS AT THIS LEVEL

\*\*\* SCHOOL DISTRICT SUMMARY \*\*\*

CODE	DISTRICT NAME	TOTAL PARCELS	ASSESSED LAND	ASSESSED TOTAL	EXEMPT AMOUNT	TOTAL TAXABLE	TOTAL TAX
					----- STAR AMOUNT	----- STAR TAXABLE	
402001	Brasher Falls	37	700,800	2114,700	3,000	2,111,700	
					273,540	1,838,160	47,086.65
	S U B - T O T A L	37	700,800	2114,700	3,000	2,111,700	
	S U B - T O T A L (CONT)				273,540	1,838,160	47,086.65
	T O T A L	37	700,800	2114,700	3,000	2,111,700	
	T O T A L (CONT)				273,540	1,838,160	47,086.65

\*\*\* SYSTEM CODES SUMMARY \*\*\*

NO SYSTEM EXEMPTIONS AT THIS LEVEL

\*\*\* EXEMPTION SUMMARY \*\*\*

CODE	DESCRIPTION	TOTAL PARCELS	SCHOOL
41834	ENH STAR	1	56,190
41854	BAS STAR	9	217,350
47610	Business I	1	3,000
	T O T A L	11	276,540

STATE OF NEW YORK  
 COUNTY - St Lawrence  
 SCHOOL - Brasher Falls  
 TOWN - Brasher  
 SWIS - 402000

2020 SCHOOL TAX ROLL  
 TAXABLE SECTION OF THE ROLL - 1  
 NAME SECTION - T  
 UNIFORM PERCENT OF VALUE IS 078.00

PAGE 370  
 VALUATION DATE-JUL 01, 2019  
 TAXABLE STATUS DATE-MAR 01, 2020  
 RPS155/V04/L015  
 CURRENT DATE 8/14/2020

\*\*\* GRAND TOTALS \*\*\*

ROLL SEC	DESCRIPTION	TOTAL PARCELS	ASSESSED LAND	ASSESSED TOTAL	EXEMPT AMOUNT ----- STAR AMOUNT	TOTAL TAXABLE ----- STAR TAXABLE	TOTAL TAX
	Brasher Falls Scho		700,800	2114,700	3,000	2,111,700	
	SPEC DIST TAXES				273,540	1,838,160	47,086.65
1	TAXABLE	37					47,086.65

STATE OF NEW YORK  
 COUNTY - St Lawrence  
 SCHOOL - Brasher Falls  
 TOWN - Brasher  
 SWIS - 402000

2 0 2 0 S C H O O L T A X R O L L  
 T A X A B L E SECTION OF THE ROLL - 1  
 OWNERS NAME SEQUENCE  
 UNIFORM PERCENT OF VALUE IS 078.00

PAGE 371  
 VALUATION DATE-JUL 01, 2019  
 TAXABLE STATUS DATE-MAR 01, 2020

TAX MAP PARCEL NUMBER	PROPERTY LOCATION & CLASS	ASSESSMENT	EXEMPTION CODE-----	SCHOOL
CURRENT OWNERS NAME	SCHOOL DISTRICT	LAND	TAX DESCRIPTION	TAXABLE VALUE
CURRENT OWNERS ADDRESS	PARCEL SIZE/GRID COORD	TOTAL	SPECIAL DISTRICTS	TAX AMOUNT
***** 36.001-1-44 *****				
1269 Cr 55	210 1 Family Res - WTRFNT		Brasher Falls School	43,100
36.001-1-44	Brasher Falls 402001	18,200		
Van Patten Brad	ACRES 18.60	43,100		
1269 County Route 55	EAST-0409263 NRTH-1755809			
Brasher Falls, NY 13613	DEED BOOK 2014 PG-10035			
	FULL MARKET VALUE	55,256		
TOTAL TAX ---				1,104.06**
				DATE #1 09/30/20
				AMT DUE 1,104.06
***** 25.002-1-25.1 *****				
2511 Cr 38	210 1 Family Res		Aged - Sch 41804	10,600
25.002-1-25.1	Brasher Falls 402001	21,700	ENH STAR 41834	42,400
Van Patten Hilda (LU)	1.88ar	53,000	Brasher Falls School	42,400
2511 County Route 38	FRNT 1057.00 DPTH			
Brasher Falls, NY 13613	ACRES 24.90			
	EAST-0373567 NRTH-1771614			
	DEED BOOK 2008 PG-9545			
	FULL MARKET VALUE	67,949		
TOTAL TAX ---				0.00**
***** 25.004-2-1.22 *****				
769 West Mahoney Rd	210 1 Family Res		Brasher Falls School	163,500
25.004-2-1.22	Brasher Falls 402001	12,300		
Vanier Denis M	276x620	163,500		
Vanier Karen M	ACRES 4.60			
769 W Mahoney Rd	EAST-0373137 NRTH-1766735			
Brasher Falls, NY 13613	DEED BOOK 2020 PG-1003			
	FULL MARKET VALUE	209,615		
TOTAL TAX ---				4,188.25**
				DATE #1 09/30/20
				AMT DUE 4,188.25
***** 26.004-1-15 *****				
40 Murray Rd	210 1 Family Res		Brasher Falls School	76,600
26.004-1-15	Brasher Falls 402001	8,600		
Vanopdurp Brian	4r	76,600		
40 Murray Rd	ACRES 3.90 BANK8888830			
Brasher Falls, NY 13613	EAST-0400230 NRTH-1762266			
	DEED BOOK 2016 PG-11251			
	FULL MARKET VALUE	98,205		
TOTAL TAX ---				1,962.20**
				DATE #1 09/30/20
				AMT DUE 1,962.20
*****				

STATE OF NEW YORK  
 COUNTY - St Lawrence  
 SCHOOL - Brasher Falls  
 TOWN - Brasher  
 SWIS - 402000

2 0 2 0 S C H O O L T A X R O L L  
 T A X A B L E SECTION OF THE ROLL - 1  
 OWNERS NAME SEQUENCE  
 UNIFORM PERCENT OF VALUE IS 078.00

PAGE 372  
 VALUATION DATE-JUL 01, 2019  
 TAXABLE STATUS DATE-MAR 01, 2020

TAX MAP PARCEL NUMBER	PROPERTY LOCATION & CLASS	ASSESSMENT	EXEMPTION CODE-----	SCHOOL
CURRENT OWNERS NAME	SCHOOL DISTRICT	LAND	TAX DESCRIPTION	TAXABLE VALUE
CURRENT OWNERS ADDRESS	PARCEL SIZE/GRID COORD	TOTAL	SPECIAL DISTRICTS	TAX AMOUNT
***** 27.003-2-24 *****				
1574,1576 Cr 55				ACCT 1- 4-15.1 BILL 1261
27.003-2-24	281 Multiple res		BAS STAR 41854	24,150
Vanpatten Jay P	Brasher Falls 402001	14,400	Brasher Falls School	75,800
Vanpatten Deborah V	23ar	75,800		
1576 County Route 55	ACRES 23.60			
Brasher Falls, NY 13613	EAST-0409600 NRTH-1762572			
	DEED BOOK 1072 PG-902			
	FULL MARKET VALUE	97,179		
			TOTAL TAX ---	1,323.08**
			DATE #1	09/30/20
			AMT DUE	1,323.08
***** 25.002-1-18.1 *****				
774,774A Cr 53				ACCT 1- 13-10.1 BILL 1262
25.002-1-18.1	210 1 Family Res		BAS STAR 41854	24,150
Vatter Suzanne (LU)	Brasher Falls 402001	6,700	Brasher Falls School	96,300
774 County Route 53	Residence & Trailer	96,300		
Brasher Falls, NY 13613	Plot revised 1/2012			
	229x277x165x229			
	FRNT 218.00 DPTH 216.00			
	BANK8888869			
	EAST-0380343 NRTH-1769300			
	DEED BOOK 2009 PG-10147			
	FULL MARKET VALUE	123,462		
			TOTAL TAX ---	1,848.21**
			DATE #1	09/30/20
			AMT DUE	1,848.21
***** 19.003-1-9.111 *****				
	Lalonde Rd/abandoned			ACCT 1- 58- 4.20 BILL 1263
19.003-1-9.111	314 Rural vac<10		Brasher Falls School	5,200
Venture Vest LLC	Brasher Falls 402001	5,200		
6159 County Route 14	FRNT 451.00 DPTH	5,200		
Chase Mills, NY 13621	ACRES 19.30			
	EAST-0409603 NRTH-1782672			
	DEED BOOK 2019 PG-16968			
	FULL MARKET VALUE	6,667		
			TOTAL TAX ---	133.20**
			DATE #1	09/30/20
			AMT DUE	133.20
***** 25.001-3-19.122 *****				
25.001-3-19.122	2330 Cr 38			BILL 1264
Vice Henry	270 Mfg housing		ENH STAR 41834	56,190
Vice Linda	Brasher Falls 402001	10,600	Brasher Falls School	68,100
2330 County Route 38	FRNT 150.00 DPTH 215.00	68,100		
Brasher Falls, NY 13613	EAST-0368453 NRTH-1770827			
	DEED BOOK 2018 PG-9143			
	FULL MARKET VALUE	87,308		
			TOTAL TAX ---	360.46**
			DATE #1	09/30/20
			AMT DUE	360.46

\*\*\*\*\*

STATE OF NEW YORK  
 COUNTY - St Lawrence  
 SCHOOL - Brasher Falls  
 TOWN - Brasher  
 SWIS - 402000

2 0 2 0 S C H O O L T A X R O L L  
 T A X A B L E SECTION OF THE ROLL - 1  
 OWNERS NAME SEQUENCE  
 UNIFORM PERCENT OF VALUE IS 078.00

PAGE 373  
 VALUATION DATE-JUL 01, 2019  
 TAXABLE STATUS DATE-MAR 01, 2020

TAX MAP PARCEL NUMBER	PROPERTY LOCATION & CLASS	ASSESSMENT	EXEMPTION CODE-----	SCHOOL
CURRENT OWNERS NAME	SCHOOL DISTRICT	LAND	TAX DESCRIPTION	TAXABLE VALUE
CURRENT OWNERS ADDRESS	PARCEL SIZE/GRID COORD	TOTAL	SPECIAL DISTRICTS	TAX AMOUNT
*****				
36.001-1-19	Cr 52		36.001-1-19	*****
Villnave Douglas	312 Vac w/imprv		ACCT 1- 46- 3	BILL 1265
Villnave Nicole	Brasher Falls 402001	13,700	Brasher Falls School	14,700
1404 State Highway 11C	42.0a(d)	14,700		
Brasher Falls, NY 13613	FRNT 1140.00 DPTH			
	ACRES 43.40			
	EAST-0419528 NRTH-1755355			
	DEED BOOK 1063 PG-841			
	FULL MARKET VALUE	18,846		
			TOTAL TAX ---	376.56**
			DATE #1	09/30/20
			AMT DUE	376.56
*****				
36.001-4-1	Burke-Delosh Rd		36.001-4-1	*****
Villnave Douglas J	322 Rural vac>10 - WTRFNT		ACCT 1-23-4.21	BILL 1266
Villnave Nicole A	Brasher Falls 402001	13,000	Brasher Falls School	13,000
1404 State Highway 11C	ACRES 17.00	13,000		
Brasher Falls, NY 13613	EAST-0409816 NRTH-1755894			
	DEED BOOK 2008 PG-7131			
	FULL MARKET VALUE	16,667		
			TOTAL TAX ---	333.01**
			DATE #1	09/30/20
			AMT DUE	333.01
*****				
35.045-3-38	40 Locke St		35.045-3-38	*****
Villnave Greg	210 1 Family Res		ACCT 1- 32- 7	BILL 1267
Phelix Kayla	Brasher Falls 402001	9,300	Brasher Falls School	98,400
40 Locke St	FRNT 230.00 DPTH	98,400		
Brasher Falls, NY 13613	ACRES 1.00			
	EAST-0387131 NRTH-1752039			
	DEED BOOK 2017 PG-1172			
	FULL MARKET VALUE	126,154		
			TOTAL TAX ---	2,520.63**
			DATE #1	09/30/20
			AMT DUE	2,520.63
*****				
35.045-3-39	West St		35.045-3-39	*****
Villnave Greg	311 Res vac land		Brasher Falls School	5,300
Phelix Kayla	Brasher Falls 402001	5,300		
40 Locke St	3 Lots # 24/25/26	5,300		
Brasher Falls, NY 13613	FRNT 115.00 DPTH 275.00			
	ACRES 0.73			
	EAST-0387324 NRTH-1752012			
	DEED BOOK 2017 PG-1172			
	FULL MARKET VALUE	6,795		
			TOTAL TAX ---	135.77**
			DATE #1	09/30/20
			AMT DUE	135.77
*****				

STATE OF NEW YORK  
 COUNTY - St Lawrence  
 SCHOOL - Brasher Falls  
 TOWN - Brasher  
 SWIS - 402000

2 0 2 0 S C H O O L T A X R O L L  
 T A X A B L E SECTION OF THE ROLL - 1  
 OWNERS NAME SEQUENCE  
 UNIFORM PERCENT OF VALUE IS 078.00

PAGE 374  
 VALUATION DATE-JUL 01, 2019  
 TAXABLE STATUS DATE-MAR 01, 2020

TAX MAP PARCEL NUMBER	PROPERTY LOCATION & CLASS	ASSESSMENT	EXEMPTION CODE-----	SCHOOL
CURRENT OWNERS NAME	SCHOOL DISTRICT	LAND	TAX DESCRIPTION	TAXABLE VALUE
CURRENT OWNERS ADDRESS	PARCEL SIZE/GRID COORD	TOTAL	SPECIAL DISTRICTS	TAX AMOUNT
***** 35.053-4-20 *****				
808 Sh 11C				ACCT 1- 6-11 BILL 1269
35.053-4-20	210 1 Family Res		BAS STAR 41854	24,150
Villnave Ronald N Jr	Brasher Falls 402001	6,700	Brasher Falls School	49,000
808 State Highway 11C	115x156x86x156	49,000		
Brasher Falls, NY 13613	FRNT 115.00 DPTH 156.00			
	ACRES 0.50			
	EAST-0384565 NRTH-1750506			
	DEED BOOK 2008 PG-15614			
	FULL MARKET VALUE	62,821		
			TOTAL TAX ---	636.56**
			DATE #1	09/30/20
			AMT DUE	636.56
***** 11.081-2-3.1 *****				
29 Depot St				ACCT 1- 74-14 BILL 1270
11.081-2-3.1	210 1 Family Res		Brasher Falls School	34,500
Vogel Philip E	Brasher Falls 402001	5,900		883.76
791 State Highway 11C	Split 4/2017	34,500		
Brasher Falls, NY 13613	FRNT 74.00 DPTH 165.00			
	BANK8888864			
	EAST-0399369 NRTH-1793469			
	DEED BOOK 2004 PG-8442			
	FULL MARKET VALUE	44,231		
			TOTAL TAX ---	883.76**
			DATE #1	09/30/20
			AMT DUE	883.76
*****				

STATE OF NEW YORK  
 COUNTY - St Lawrence  
 SCHOOL - Brasher Falls  
 TOWN - Brasher  
 SWIS - 402000

2020 SCHOOL TAX ROLL  
 TAXABLE SECTION OF THE ROLL - 1  
 NAME SECTION - V  
 UNIFORM PERCENT OF VALUE IS 078.00

PAGE 375  
 VALUATION DATE-JUL 01, 2019  
 TAXABLE STATUS DATE-MAR 01, 2020  
 RPS155/V04/L015  
 CURRENT DATE 8/14/2020

\*\*\* SPECIAL DISTRICT SUMMARY \*\*\*

CODE	DISTRICT NAME	TOTAL PARCELS	EXTENSION TYPE	EXTENSION VALUE	AD VALOREM VALUE	EXEMPT AMOUNT	TAXABLE VALUE	TOTAL TAX
------	---------------	---------------	----------------	-----------------	------------------	---------------	---------------	-----------

NO SPECIAL DISTRICTS AT THIS LEVEL

\*\*\* SCHOOL DISTRICT SUMMARY \*\*\*

CODE	DISTRICT NAME	TOTAL PARCELS	ASSESSED LAND	ASSESSED TOTAL	EXEMPT AMOUNT	TOTAL TAXABLE	TOTAL TAX
					----- STAR AMOUNT	----- STAR TAXABLE	
402001	Brasher Falls	14	151,600	796,500	10,600	785,900	
					171,040	614,860	15,750.38
	S U B - T O T A L	14	151,600	796,500	10,600	785,900	
	S U B - T O T A L (CONT)				171,040	614,860	15,750.38
	T O T A L	14	151,600	796,500	10,600	785,900	
	T O T A L (CONT)				171,040	614,860	15,750.38

\*\*\* SYSTEM CODES SUMMARY \*\*\*

NO SYSTEM EXEMPTIONS AT THIS LEVEL

\*\*\* EXEMPTION SUMMARY \*\*\*

CODE	DESCRIPTION	TOTAL PARCELS	SCHOOL
41804	Aged - Sch	1	10,600
41834	ENH STAR	2	98,590
41854	BAS STAR	3	72,450
	T O T A L	6	181,640

STATE OF NEW YORK  
 COUNTY - St Lawrence  
 SCHOOL - Brasher Falls  
 TOWN - Brasher  
 SWIS - 402000

2020 SCHOOL TAX ROLL  
 TAXABLE SECTION OF THE ROLL - 1  
 NAME SECTION - V  
 UNIFORM PERCENT OF VALUE IS 078.00

PAGE 376  
 VALUATION DATE-JUL 01, 2019  
 TAXABLE STATUS DATE-MAR 01, 2020  
 RPS155/V04/L015  
 CURRENT DATE 8/14/2020

\*\*\* GRAND TOTALS \*\*\*

ROLL SEC	DESCRIPTION	TOTAL PARCELS	ASSESSED LAND	ASSESSED TOTAL	EXEMPT AMOUNT ----- STAR AMOUNT	TOTAL TAXABLE ----- STAR TAXABLE	TOTAL TAX
	Brasher Falls Scho		151,600	796,500	10,600	785,900	
	SPEC DIST TAXES				171,040	614,860	15,750.38
1	TAXABLE	14					15,750.38



STATE OF NEW YORK  
 COUNTY - St Lawrence  
 SCHOOL - Brasher Falls  
 TOWN - Brasher  
 SWIS - 402000

2 0 2 0 S C H O O L T A X R O L L  
 T A X A B L E SECTION OF THE ROLL - 1  
 OWNERS NAME SEQUENCE  
 UNIFORM PERCENT OF VALUE IS 078.00

PAGE 377  
 VALUATION DATE-JUL 01, 2019  
 TAXABLE STATUS DATE-MAR 01, 2020

TAX MAP PARCEL NUMBER	PROPERTY LOCATION & CLASS	ASSESSMENT	EXEMPTION CODE-----	SCHOOL
CURRENT OWNERS NAME	SCHOOL DISTRICT	LAND	TAX DESCRIPTION	TAXABLE VALUE
CURRENT OWNERS ADDRESS	PARCEL SIZE/GRID COORD	TOTAL	SPECIAL DISTRICTS	TAX AMOUNT
*****				
26.002-1-15	1785 Cr 55		26.002-1-15	*****
Wager William	260 Seasonal res		ACCT 1- 48-15.2	BILL 1271
Wager Rodney	Brasher Falls 402001	9,000		
PO Box 5207	ACRES 17.20	17,400		
Poughkeepsie, NY 12601-5207	EAST-0408399 NRTH-1767944			
	DEED BOOK 2015 PG-4553			
	FULL MARKET VALUE	22,308		
TOTAL TAX ---				445.72**
				DATE #1 09/30/20
				AMT DUE 445.72
*****				
11.002-2-12.2	1545 SH 37C		11.002-2-12.2	*****
Wagler Eli	113 Cattle farm			BILL 1272
Wagler Anna	Brasher Falls 402001	45,300	Ag Buildin 41700	10,800
1545 State Highway 37C	FRNT 1125.00 DPTH	171,800	Brasher Falls School	4,124.20
Bombay, NY 12914	ACRES 190.10			
	EAST-0406970 NRTH-1801806			
	DEED BOOK 2018 PG-12150			
MAY BE SUBJECT TO PAYMENT	FULL MARKET VALUE	220,256		
UNDER RPTL483 UNTIL 2028				
TOTAL TAX ---				4,124.20**
				DATE #1 09/30/20
				AMT DUE 4,124.20
*****				
12.001-1-4.1	1670,1696 Sh 37C		12.001-1-4.1	*****
Wagler Eli	240 Rural res		ACCT 1- 39- 2	BILL 1273
Wagler Anna	Brasher Falls 402001	32,000		24,150
1545 State Highway 37C	ACRES 72.20	44,500		
Bombay, NY 12914	EAST-0410791 NRTH-1804693			
	DEED BOOK 2020 PG-4514			
	FULL MARKET VALUE	57,051		
PRIOR OWNER ON 3/01/2020				
Moreau Ronald				
TOTAL TAX ---				521.29**
				DATE #1 09/30/20
				AMT DUE 521.29
*****				
35.046-1-4.1	25 Cr 50		35.046-1-4.1	*****
Wagstaff Robert H Jr	210 1 Family Res		ACCT 1- 59- 1	BILL 1274
25 County Route 50	Brasher Falls 402001	9,300		24,150
Brasher Falls, NY 13613	160'fr	60,700		1,554.90
	ACRES 1.00			
	EAST-0387442 NRTH-1752654			
	DEED BOOK 1998 PG-7726			
	FULL MARKET VALUE	77,821		
TOTAL TAX ---				936.27**
				DATE #1 09/30/20
				AMT DUE 936.27
*****				

STATE OF NEW YORK  
 COUNTY - St Lawrence  
 SCHOOL - Brasher Falls  
 TOWN - Brasher  
 SWIS - 402000

2 0 2 0 S C H O O L T A X R O L L  
 T A X A B L E SECTION OF THE ROLL - 1  
 OWNERS NAME SEQUENCE  
 UNIFORM PERCENT OF VALUE IS 078.00

PAGE 378  
 VALUATION DATE-JUL 01, 2019  
 TAXABLE STATUS DATE-MAR 01, 2020

TAX MAP PARCEL NUMBER	PROPERTY LOCATION & CLASS	ASSESSMENT	EXEMPTION CODE-----	SCHOOL
CURRENT OWNERS NAME	SCHOOL DISTRICT	LAND	TAX DESCRIPTION	TAXABLE VALUE
CURRENT OWNERS ADDRESS	PARCEL SIZE/GRID COORD	TOTAL	SPECIAL DISTRICTS	TAX AMOUNT
***** 35.045-4-16 *****				
35.045-4-16	Sh 11C			ACCT 1- 13- 2
Wais Wendy	311 Res vac land		Brasher Falls School	2,400
PO Box 166	Brasher Falls 402001	2,400		
Brasher Falls, NY 13613	45x90x40wfx80	2,400		
	FRNT 45.00 DPTH 85.00			
	ACRES 0.09			
	EAST-0385930 NRTH-1752315			
	DEED BOOK 2000 PG-23606			
	FULL MARKET VALUE	3,077		
TOTAL TAX ---				61.48**
				DATE #1 09/30/20
				AMT DUE 61.48
***** 35.045-4-17 *****				
35.045-4-17	910 Sh 11C			ACCT 1- 13- 1
Wais Wendy	220 2 Family Res		Brasher Falls School	52,700
PO Box 166	Brasher Falls 402001	1,500		
Brasher Falls, NY 13613	61x62x72x68	52,700		
	FRNT 61.00 DPTH			
	ACRES 0.10			
	EAST-0385831 NRTH-1752299			
	DEED BOOK 2000 PG-23606			
	FULL MARKET VALUE	67,564		
TOTAL TAX ---				1,349.97**
				DATE #1 09/30/20
				AMT DUE 1,349.97
***** 35.045-4-18 *****				
35.045-4-18	27 Mill St			ACCT 1- 69-13
Wais Wendy	311 Res vac land		Brasher Falls School	2,500
PO Box 166	Brasher Falls 402001	2,500		
Brasher Falls, NY 13613	80x148x81x127	2,500		
	FRNT 80.00 DPTH			
	ACRES 0.25			
	EAST-0385905 NRTH-1752050			
	DEED BOOK 2008 PG-1250			
	FULL MARKET VALUE	3,205		
TOTAL TAX ---				64.04**
				DATE #1 09/30/20
				AMT DUE 64.04
***** 35.045-4-19 *****				
35.045-4-19	11 Union St			ACCT 1- 12-15
Wais Wendy	210 1 Family Res		BAS STAR 41854	
PO Box 166	Brasher Falls 402001	6,200	Brasher Falls School	56,200
Brasher Falls, NY 13613	195x127x188x72	56,200		
	FRNT 195.00 DPTH 99.00			
	BANK8888111			
	EAST-0385877 NRTH-1752172			
	DEED BOOK 2006 PG-17589			
	FULL MARKET VALUE	72,051		
TOTAL TAX ---				821.00**
				DATE #1 09/30/20
				AMT DUE 821.00

\*\*\*\*\*

STATE OF NEW YORK  
 COUNTY - St Lawrence  
 SCHOOL - Brasher Falls  
 TOWN - Brasher  
 SWIS - 402000

2 0 2 0 S C H O O L T A X R O L L  
 T A X A B L E SECTION OF THE ROLL - 1  
 OWNERS NAME SEQUENCE  
 UNIFORM PERCENT OF VALUE IS 078.00

PAGE 379  
 VALUATION DATE-JUL 01, 2019  
 TAXABLE STATUS DATE-MAR 01, 2020

TAX MAP PARCEL NUMBER	PROPERTY LOCATION & CLASS	ASSESSMENT	EXEMPTION CODE-----	SCHOOL
CURRENT OWNERS NAME	SCHOOL DISTRICT	LAND	TAX DESCRIPTION	TAXABLE VALUE
CURRENT OWNERS ADDRESS	PARCEL SIZE/GRID COORD	TOTAL	SPECIAL DISTRICTS	TAX AMOUNT
*****				
35.035-2-17	241 West Cotter Rd Ext/prvt 270 Mfg housing - WTRFNT		Brasher Falls School	573.80
Waldroff Richard	Brasher Falls 402001	9,800		
30 Wales Dr	80'wfx100 & 80X50 (D)	22,400		
Ingleside, ON, Canada	FRNT 80.00 DPTH 150.00			
	KOC 1M0 BANK11111111			
	EAST-0404182 NRTH-1757325			
	DEED BOOK 1071 PG-586			
	FULL MARKET VALUE	28,718		
			TOTAL TAX ---	573.80**
			DATE #1	09/30/20
			AMT DUE	573.80
*****				
35.035-2-32.1	West Cotter Rd 312 Vac w/imprv		Brasher Falls School	251.04
Waldroff Richard F	Brasher Falls 402001	9,700		
Waldroff Gloria R	Created 11/2012	9,800		
30 Wales Dr	" Isolated Parcel "			
Ingleside, ON Canada	Split 12/2016			
	KOC 1M0 FRNT 222.00 DPTH			
	ACRES 2.60 BANK11111111			
	EAST-0404244 NRTH-1757170			
	DEED BOOK 2013 PG-13491			
	FULL MARKET VALUE	12,564		
			TOTAL TAX ---	251.04**
			DATE #1	09/30/20
			AMT DUE	251.04
*****				
18.002-1-11	267 Quinell Rd 270 Mfg housing - WTRFNT		Brasher Falls School	604.54
Walker Edmund J	Brasher Falls 402001	10,000		
114 Ross Rd	300x60x255x113	23,600		
Ogdensburg, NY 13669	FRNT 300.00 DPTH 86.00			
	EAST-0405580 NRTH-1789434			
PRIOR OWNER ON 3/01/2020	DEED BOOK 2012 PG-5834			
Walker Edmund J	FULL MARKET VALUE	30,256		
			TOTAL TAX ---	604.54**
			DATE #1	09/30/20
			AMT DUE	604.54
*****				
35.002-2-1.12	West Cotter Rd 322 Rural vac>10 - WTRFNT		Brasher Falls School	445.72
Walker Roy H	Brasher Falls 402001	17,400		
Walker Larain	FRNT 1702.00 DPTH	17,400		
7055 Quiet Pond Pl	ACRES 15.80			
Colorado Springs, CO	EAST-0406926 NRTH-1756641			
	80923-5440 DEED BOOK 2008 PG-815			
	FULL MARKET VALUE	22,308		
			TOTAL TAX ---	445.72**
			DATE #1	09/30/20
			AMT DUE	445.72

\*\*\*\*\*

STATE OF NEW YORK  
 COUNTY - St Lawrence  
 SCHOOL - Brasher Falls  
 TOWN - Brasher  
 SWIS - 402000

2 0 2 0 S C H O O L T A X R O L L  
 T A X A B L E SECTION OF THE ROLL - 1  
 OWNERS NAME SEQUENCE  
 UNIFORM PERCENT OF VALUE IS 078.00

PAGE 380  
 VALUATION DATE-JUL 01, 2019  
 TAXABLE STATUS DATE-MAR 01, 2020

TAX MAP PARCEL NUMBER	PROPERTY LOCATION & CLASS	ASSESSMENT	EXEMPTION CODE-----	SCHOOL
CURRENT OWNERS NAME	SCHOOL DISTRICT	LAND	TAX DESCRIPTION	TAXABLE VALUE
CURRENT OWNERS ADDRESS	PARCEL SIZE/GRID COORD	TOTAL	SPECIAL DISTRICTS	TAX AMOUNT
*****				
26.002-1-10.2	Off McCarthy Rd		26.002-1-10.2	*****
Walsh Michael	323 Vacant rural		ACCT 1-33- 9.2	BILL 1283
60 1st St	Brasher Falls 402001	6,400		
Camillus, NY 13031-1138	ACRES 21.40	6,400		
	EAST-0401214 NRTH-1771478			
	DEED BOOK 2004 PG-2986			
	FULL MARKET VALUE	8,205		
			TOTAL TAX ---	163.94**
			DATE #1	09/30/20
			AMT DUE	163.94
*****				
18.003-3-2.11	Cr 53		18.003-3-2.11	*****
Ward Christopher (LC)	322 Rural vac>10		ACCT 1- 71- 8.1	BILL 1284
Ward Nancy (LC)	Brasher Falls 402001	8,000		
32 Stewart Ln	FRNT 1374.00 DPTH	8,000		
Brasher Falls, NY 13613	ACRES 25.50			
	EAST-0386769 NRTH-1779298			
	DEED BOOK 2019 PG-7240			
	FULL MARKET VALUE	10,256		
			TOTAL TAX ---	204.93**
			DATE #1	09/30/20
			AMT DUE	204.93
*****				
18.069-1-8	32 Stewart Ln/prvt		18.069-1-8	*****
Ward Christopher S	210 1 Family Res - WTRFNT			BILL 1285
Ward Nancy Kay	Brasher Falls 402001	11,000		
32 Stewart Ln	80x256x80'WFx256	83,800		
Brasher Falls, NY 13613	FRNT 80.00 DPTH 256.00			
	ACRES 0.47 BANK8888830			
	EAST-0387090 NRTH-1778585			
	DEED BOOK 2019 PG-8197			
	FULL MARKET VALUE	107,436		
			TOTAL TAX ---	1,528.01**
			DATE #1	09/30/20
			AMT DUE	1,528.01
*****				
25.028-1-1	78 Munson Rd		25.028-1-1	*****
Ward Jeffery B	270 Mfg housing			BILL 1286
78 Munson Rd	Brasher Falls 402001	6,300		
Brasher Falls, NY 13613	200x200 (D)	67,500		
	FRNT 200.00 DPTH 175.00			
	EAST-0382387 NRTH-1774546			
	DEED BOOK 2004 PG-19267			
	FULL MARKET VALUE	86,538		
			TOTAL TAX ---	1,110.46**
			DATE #1	09/30/20
			AMT DUE	1,110.46
*****				

STATE OF NEW YORK  
 COUNTY - St Lawrence  
 SCHOOL - Brasher Falls  
 TOWN - Brasher  
 SWIS - 402000

2 0 2 0 S C H O O L T A X R O L L  
 T A X A B L E SECTION OF THE ROLL - 1  
 OWNERS NAME SEQUENCE  
 UNIFORM PERCENT OF VALUE IS 078.00

PAGE 381  
 VALUATION DATE-JUL 01, 2019  
 TAXABLE STATUS DATE-MAR 01, 2020

TAX MAP PARCEL NUMBER	PROPERTY LOCATION & CLASS	ASSESSMENT	EXEMPTION CODE-----	SCHOOL
CURRENT OWNERS NAME	SCHOOL DISTRICT	LAND	TAX DESCRIPTION	TAXABLE VALUE
CURRENT OWNERS ADDRESS	PARCEL SIZE/GRID COORD	TOTAL	SPECIAL DISTRICTS	TAX AMOUNT
*****				18.060-1-22 *****
18.060-1-22	94 Smith Rd			BILL 1287
Ward Jeffrey (LC)	270 Mfg housing		Brasher Falls School	814.59
Ward Jenifer (LC)	Brasher Falls 402001	6,700		
% Jenifer Ward	Split 3/2014	31,800		
94 Smith Rd	FRNT 385.00 DPTH			
Brasher Falls, NY 13613	ACRES 2.30			
	EAST-0407314 NRTH-1783730			
	DEED BOOK 2011 PG-18748			
	FULL MARKET VALUE	40,769		
TOTAL TAX ---				814.59**
				DATE #1 09/30/20
				AMT DUE 814.59
*****				35.045-3-24 *****
35.045-3-24	3,7 St Regis St			BILL 1288
Ward John A (LU)	280 Res Multiple		Brasher Falls School	1,762.39
Ward Maureen (LU)	Brasher Falls 402001	7,800		
% Rose-Marie Burnham	164x163 Res/trailer	68,800		
PO Box 335	FRNT 164.00 DPTH 163.00			
Brasher Falls, NY 13613-0335	ACRES 0.63			
	EAST-0386375 NRTH-1752726			
	DEED BOOK 2012 PG-20296			
	FULL MARKET VALUE	88,205		
TOTAL TAX ---				1,762.39**
				DATE #1 09/30/20
				AMT DUE 1,762.39
*****				34.002-2-6 *****
34.002-2-6	Cr 53			BILL 1289
Warner Lisa M	314 Rural vac<10		Brasher Falls School	133.20
PO Box 665	Brasher Falls 402001	5,200		
Potsdam, NY 13676	5.25ar	5,200		
	ACRES 5.30			
	EAST-0382775 NRTH-1756171			
	DEED BOOK 2019 PG-2120			
	FULL MARKET VALUE	6,667		
TOTAL TAX ---				133.20**
				DATE #1 09/30/20
				AMT DUE 133.20
*****				34.002-2-7 *****
34.002-2-7	Cr 53			BILL 1290
Warner Lisa M	314 Rural vac<10 - WTRFNT		Brasher Falls School	107.59
PO Box 665	Brasher Falls 402001	4,200		
Potsdam, NY 13676	1049'fr	4,200		
	ACRES 2.70			
	EAST-0383017 NRTH-1756291			
	DEED BOOK 2019 PG-2120			
	FULL MARKET VALUE	5,385		
TOTAL TAX ---				107.59**
				DATE #1 09/30/20
				AMT DUE 107.59
*****				*****

STATE OF NEW YORK  
 COUNTY - St Lawrence  
 SCHOOL - Brasher Falls  
 TOWN - Brasher  
 SWIS - 402000

2 0 2 0 S C H O O L T A X R O L L  
 T A X A B L E SECTION OF THE ROLL - 1  
 OWNERS NAME SEQUENCE  
 UNIFORM PERCENT OF VALUE IS 078.00

PAGE 382  
 VALUATION DATE-JUL 01, 2019  
 TAXABLE STATUS DATE-MAR 01, 2020

TAX MAP PARCEL NUMBER	PROPERTY LOCATION & CLASS	ASSESSMENT	EXEMPTION CODE-----	SCHOOL
CURRENT OWNERS NAME	SCHOOL DISTRICT	LAND	TAX DESCRIPTION	TAXABLE VALUE
CURRENT OWNERS ADDRESS	PARCEL SIZE/GRID COORD	TOTAL	SPECIAL DISTRICTS	TAX AMOUNT
*****				
34.002-4-4.11	Vice Rd 322 Rural vac>10 - WTRFNT		Brasher Falls School	17,500
Warner Lisa M	Brasher Falls 402001	17,500		
PO Box 665	Split 2/2017	17,500		
Potsdam, NY 13676	Excel survey 18.26A(D) - part			
	FRNT 117.00 DPTH			
	ACRES 12.30			
	EAST-0384382 NRTH-1756322			
	DEED BOOK 2019 PG-2120			
	FULL MARKET VALUE	22,436		
			TOTAL TAX ---	448.28**
				DATE #1 09/30/20
				AMT DUE 448.28
*****				
34.002-4-4.12	245 Vice Rd 210 1 Family Res - WTRFNT		Brasher Falls School	181,300
Warner Lisa M	Brasher Falls 402001	27,200		
PO Box 665	Created 2/2017	181,300		
Potsdam, NY 13676	Excel survey 12/2016			
	6.0A(D)			
	FRNT 699.00 DPTH			
	ACRES 6.00 BANK8888869			
	EAST-0383635 NRTH-1756471			
	DEED BOOK 2019 PG-2239			
	FULL MARKET VALUE	232,436		
			TOTAL TAX ---	4,644.21**
				DATE #1 09/30/20
				AMT DUE 4,644.21
*****				
35.002-4-26	55 Leary Flint Rd 210 1 Family Res		ENH STAR 41834 Brasher Falls School	31,700
Warriner Philip	Brasher Falls 402001	5,100		
Warriner Shirley	170x110x167x138	31,700		
55 Leary Flint Rd	FRNT 170.00 DPTH 124.00			
Brasher Falls, NY 13613	ACRES 0.50			
	EAST-0408205 NRTH-1755161			
	DEED BOOK 757 PG-00466			
	FULL MARKET VALUE	40,641		
			TOTAL TAX ---	0.00**
*****				



STATE OF NEW YORK  
 COUNTY - St Lawrence  
 SCHOOL - Brasher Falls  
 TOWN - Brasher  
 SWIS - 402000

2 0 2 0 S C H O O L T A X R O L L  
 T A X A B L E SECTION OF THE ROLL - 1  
 OWNERS NAME SEQUENCE  
 UNIFORM PERCENT OF VALUE IS 078.00

PAGE 383  
 VALUATION DATE-JUL 01, 2019  
 TAXABLE STATUS DATE-MAR 01, 2020

TAX MAP PARCEL NUMBER	PROPERTY LOCATION & CLASS	ASSESSMENT	EXEMPTION CODE-----	SCHOOL
CURRENT OWNERS NAME	SCHOOL DISTRICT	LAND	TAX DESCRIPTION	TAXABLE VALUE
CURRENT OWNERS ADDRESS	PARCEL SIZE/GRID COORD	TOTAL	SPECIAL DISTRICTS	TAX AMOUNT
*****				36.001-1-29.1 *****
36.001-1-29.1	12 Burke Delosh Rd			ACCT 1- 68-13.1 BILL 1294
Warriner Steven E	270 Mfg housing		BAS STAR 41854	24,150
12 Burke Delosh Rd	Brasher Falls 402001	10,800	Brasher Falls School	755.68
Brasher Falls, NY 13613	ACRES 12.40	29,500		
	EAST-0409967 NRTH-1754582			
	DEED BOOK 2000 PG-18343			
	FULL MARKET VALUE	37,821		
			TOTAL TAX ---	137.05**
				DATE #1 09/30/20
				AMT DUE 137.05
*****				18.001-2-27.2 *****
18.001-2-27.2	3 Myers Rd			BILL 1295
Weber Robert	270 Mfg housing		Brasher Falls School	673.71
PO Box 523	Brasher Falls 402001	5,700		
Chateaugay, NY 12920-0523	FRNT 125.00 DPTH	26,300		
	ACRES 0.71			
	EAST-0391347 NRTH-1786426			
	DEED BOOK 2014 PG-3389			
	FULL MARKET VALUE	33,718		
			TOTAL TAX ---	673.71**
				DATE #1 09/30/20
				AMT DUE 673.71
*****				27.001-1-42.1 *****
27.001-1-42.1	2068 Cr 55			BILL 1296
Weegar Richard E	210 1 Family Res		Brasher Falls School	2,343.88
Weegar Carrie E	Brasher Falls 402001	10,500		
2400 County Route 49	367x54	91,500		
Winthrop, NY 13697	ACRES 1.90 BANK8888209			
	EAST-0410305 NRTH-1774479			
	DEED BOOK 2019 PG-10083			
	FULL MARKET VALUE	117,308		
			TOTAL TAX ---	2,343.88**
				DATE #1 09/30/20
				AMT DUE 2,343.88
*****				35.045-4-10 *****
35.045-4-10	3 W Main St			ACCT 1- 6- 2 BILL 1297
Weller Michael	464 Office bldg.		Brasher Falls School	4,452.09
PO Box 393	Brasher Falls 402001	6,300		
Brasher Falls, NY 13630	215x125x220x135	173,800		
	FRNT 215.00 DPTH 130.00			
	EAST-0385359 NRTH-1752152			
	DEED BOOK 2018 PG-14909			
	FULL MARKET VALUE	222,821		
			TOTAL TAX ---	4,452.09**
				DATE #1 09/30/20
				AMT DUE 4,452.09
*****				*****

STATE OF NEW YORK  
 COUNTY - St Lawrence  
 SCHOOL - Brasher Falls  
 TOWN - Brasher  
 SWIS - 402000

2 0 2 0 S C H O O L T A X R O L L  
 T A X A B L E SECTION OF THE ROLL - 1  
 OWNERS NAME SEQUENCE  
 UNIFORM PERCENT OF VALUE IS 078.00

PAGE 384  
 VALUATION DATE-JUL 01, 2019  
 TAXABLE STATUS DATE-MAR 01, 2020

TAX MAP PARCEL NUMBER	PROPERTY LOCATION & CLASS	ASSESSMENT	EXEMPTION CODE-----	SCHOOL
CURRENT OWNERS NAME	SCHOOL DISTRICT	LAND	TAX DESCRIPTION	TAXABLE VALUE
CURRENT OWNERS ADDRESS	PARCEL SIZE/GRID COORD	TOTAL	SPECIAL DISTRICTS	TAX AMOUNT
***** 35.053-2-9 *****				
873 Sh 11C				ACCT 1- 13- 4 BILL 1298
35.053-2-9	220 2 Family Res		BAS STAR 41854	24,150
Weller Michael	Brasher Falls 402001	6,700	Brasher Falls School	67,000 1,716.28
PO Box 393	2014/17967 st law gas eas	67,000		
Brasher Falls, NY 13613-0393	89x149x95x178			
	FRNT 89.00 DPTH			
	ACRES 0.44			
	EAST-0385412 NRTH-1751716			
	DEED BOOK 2013 PG-10807			
	FULL MARKET VALUE	85,897		
TOTAL TAX ---				1,097.65**
				DATE #1 09/30/20
				AMT DUE 1,097.65
***** 35.053-4-32.1 *****				
852, 858 SH 11C				ACCT 1- 9- 7 BILL 1299
35.053-4-32.1	280 Res Multiple		Brasher Falls School	125,600 3,217.39
Weller Michael	Brasher Falls 402001	6,600		
PO Box 393	2014/11604 StLawGas Esmnt	125,600		
Brasher Falls, NY 13630	132x55x215x210			
	FRNT 196.00 DPTH 210.00			
	EAST-0385367 NRTH-1751368			
	DEED BOOK 2018 PG-14909			
	FULL MARKET VALUE	161,026		
TOTAL TAX ---				3,217.39**
				DATE #1 09/30/20
				AMT DUE 3,217.39
***** 36.001-4-15 *****				
1342 Cr 55				BILL 1300
36.001-4-15	270 Mfg housing		Brasher Falls School	40,500 1,037.46
Weller Michael	Brasher Falls 402001	10,000		
PO Box 393	ACRES 1.00	40,500		
Brasher Falls, NY 13630	EAST-0409602 NRTH-1756941			
	DEED BOOK 2018 PG-14909			
	FULL MARKET VALUE	51,923		
TOTAL TAX ---				1,037.46**
				DATE #1 09/30/20
				AMT DUE 1,037.46
***** 35.053-3-12 *****				
996, 1002 Sh 11C				ACCT 1- 23-10 BILL 1301
35.053-3-12	210 1 Family Res - WTRFNT		BAS STAR 41854	24,150
Wells Bruce C	Brasher Falls 402001	12,700	Brasher Falls School	89,100 2,282.40
Wells Carolyn	330' X 440' X 250' X 330'	89,100		
PO Box 304	FRNT 330.00 DPTH 385.00			
Brasher Falls, NY 13613	ACRES 2.40			
	EAST-0387121 NRTH-1751084			
	DEED BOOK 1000 PG-01064			
	FULL MARKET VALUE	114,231		
TOTAL TAX ---				1,663.77**
				DATE #1 09/30/20
				AMT DUE 1,663.77
*****				



STATE OF NEW YORK  
 COUNTY - St Lawrence  
 SCHOOL - Brasher Falls  
 TOWN - Brasher  
 SWIS - 402000

2 0 2 0 S C H O O L T A X R O L L  
 T A X A B L E SECTION OF THE ROLL - 1  
 OWNERS NAME SEQUENCE  
 UNIFORM PERCENT OF VALUE IS 078.00

PAGE 385  
 VALUATION DATE-JUL 01, 2019  
 TAXABLE STATUS DATE-MAR 01, 2020

TAX MAP PARCEL NUMBER	PROPERTY LOCATION & CLASS	ASSESSMENT	EXEMPTION CODE-----	SCHOOL
CURRENT OWNERS NAME	SCHOOL DISTRICT	LAND	TAX DESCRIPTION	TAXABLE VALUE
CURRENT OWNERS ADDRESS	PARCEL SIZE/GRID COORD	TOTAL	SPECIAL DISTRICTS	TAX AMOUNT
***** 25.001-3-6 *****				
25.001-3-6	164 Hopson Rd			ACCT 1- 68-12.1 BILL 1302
Wells Deborah R Miller	312 Vac w/imprv		Brasher Falls School	20,500 525.13
Miller Stephanie	Brasher Falls 402001	20,000		
960 Lake Rd	43ar	20,500		
Ontario, NY 14519	FRNT 440.00 DPTH			
	ACRES 44.70			
	EAST-0371226 NRTH-1774837			
	DEED BOOK 1998 PG-13499			
	FULL MARKET VALUE	26,282		
TOTAL TAX ---				525.13**
				DATE #1 09/30/20
				AMT DUE 525.13
***** 35.053-5-2 *****				
35.053-5-2	21 West St			ACCT 1- 54- 6.11 BILL 1303
Wells Kevin R	210 1 Family Res		Brasher Falls School	52,100 1,334.60
21 West St	Brasher Falls 402001	3,700		
Brasher Falls, NY 13613	Rec LC #2013/5062	52,100		
	100x110x100x111			
	FRNT 100.00 DPTH 111.00			
	ACRES 0.25 BANK8888869			
	EAST-0387368 NRTH-1751680			
	DEED BOOK 2017 PG-2091			
	FULL MARKET VALUE	66,795		
TOTAL TAX ---				1,334.60**
				DATE #1 09/30/20
				AMT DUE 1,334.60
***** 11.073-2-2 *****				
11.073-2-2	1971 Cr 53			ACCT 1- 41- 5 BILL 1304
Wells Peter	210 1 Family Res - WTRFNT		BAS STAR 41854	24,150
Wells Bobby Jo	Brasher Falls 402001	11,900	Brasher Falls School	57,000 1,460.12
PO Box 3	FRNT 136.00 DPTH 130.00	57,000		
Helena, NY 13649	BANK8888220			
	EAST-0397792 NRTH-1793906			
	DEED BOOK 2006 PG-8425			
	FULL MARKET VALUE	73,077		
TOTAL TAX ---				841.49**
				DATE #1 09/30/20
				AMT DUE 841.49
***** 35.053-4-30 *****				
35.053-4-30	848 Sh 11C			ACCT 1- 45-10 BILL 1305
Wells Russell	210 1 Family Res		BAS STAR 41854	24,150
Wells Holly A Milne	Brasher Falls 402001	3,400	Brasher Falls School	48,300 1,237.26
848 State Highway 11C	246x40x252	48,300		
Brasher Falls, NY 13613	FRNT 50.00 DPTH 218.00			
	EAST-0385305 NRTH-1751260			
	DEED BOOK 1098 PG-846			
	FULL MARKET VALUE	61,923		
TOTAL TAX ---				618.63**
				DATE #1 09/30/20
				AMT DUE 618.63
*****				



STATE OF NEW YORK  
 COUNTY - St Lawrence  
 SCHOOL - Brasher Falls  
 TOWN - Brasher  
 SWIS - 402000

2 0 2 0 S C H O O L T A X R O L L  
 T A X A B L E SECTION OF THE ROLL - 1  
 OWNERS NAME SEQUENCE  
 UNIFORM PERCENT OF VALUE IS 078.00

PAGE 386  
 VALUATION DATE-JUL 01, 2019  
 TAXABLE STATUS DATE-MAR 01, 2020

TAX MAP PARCEL NUMBER	PROPERTY LOCATION & CLASS	ASSESSMENT	EXEMPTION CODE-----	SCHOOL
CURRENT OWNERS NAME	SCHOOL DISTRICT	LAND	TAX DESCRIPTION	TAXABLE VALUE
CURRENT OWNERS ADDRESS	PARCEL SIZE/GRID COORD	TOTAL	SPECIAL DISTRICTS	TAX AMOUNT
*****				
35.053-4-31	850 Sh 11C			35.053-4-31
Wells Russell	210 1 Family Res		Brasher Falls School	ACCT 1- 61- 9
Wells Holly A	Brasher Falls 402001	4,900		BILL 1306
848 State Highway 11C	50x214x57x220	5,900		
Brasher Falls, NY 13613	FRNT 50.00 DPTH 215.00			
	EAST-0385339 NRTH-1751297			
	DEED BOOK 2001 PG-21063			
	FULL MARKET VALUE	7,564		
			TOTAL TAX ---	151.14**
				DATE #1 09/30/20
				AMT DUE 151.14
*****				
11.002-2-2.21	Off McIntyre Rd			11.002-2-2.21
Wetlands America Trust, Inc.	322 Rural vac>10		Brasher Falls School	ACCT 1- 60- 5.1
One Waterfowl Way	Brasher Falls 402001	61,900		BILL 1307
Memphis, TN 38120	Split 6/2016	61,900		1,585.64
	Storino survey 5/2016			
	51.91A+41.98A ** S/I/D/F			
	ACRES 93.90			
	EAST-0398347 NRTH-1803415			
	DEED BOOK 2017 PG-4803			
	FULL MARKET VALUE	79,359		
			TOTAL TAX ---	1,585.64**
				DATE #1 09/30/20
				AMT DUE 1,585.64
*****				
19.001-2-1	Off Smith Rd			19.001-2-1
Wheeler Eldridge A	322 Rural vac>10		Brasher Falls School	ACCT 1- 60- 5.1
5023 N Stephora Ave	Brasher Falls 402001	10,900		BILL 1308
Covina, CA 91724-1336	30ar Forest	10,900		279.22
	ACRES 30.60			
	EAST-0410517 NRTH-1784660			
	DEED BOOK 927 PG-00866			
	FULL MARKET VALUE	13,974		
			TOTAL TAX ---	279.22**
				DATE #1 09/30/20
				AMT DUE 279.22
*****				
35.046-1-11	58 George St			35.046-1-11
White Jeffrey P	210 1 Family Res		BAS STAR 41854	ACCT 1- 34- 2
White Jodi A	Brasher Falls 402001	8,800	Brasher Falls School	BILL 1309
58 George St	214x165x210x165 (D)	80,500		24,150
Brasher Falls, NY 13613	FRNT 214.00 DPTH 165.00			2,062.10
	ACRES 0.80 BANK8888220			
	EAST-0387794 NRTH-1752131			
	DEED BOOK 1054 PG-1090			
	FULL MARKET VALUE	103,205		
			TOTAL TAX ---	1,443.47**
				DATE #1 09/30/20
				AMT DUE 1,443.47
*****				



STATE OF NEW YORK  
 COUNTY - St Lawrence  
 SCHOOL - Brasher Falls  
 TOWN - Brasher  
 SWIS - 402000

2 0 2 0 S C H O O L T A X R O L L  
 T A X A B L E SECTION OF THE ROLL - 1  
 OWNERS NAME SEQUENCE  
 UNIFORM PERCENT OF VALUE IS 078.00

PAGE 387  
 VALUATION DATE-JUL 01, 2019  
 TAXABLE STATUS DATE-MAR 01, 2020

TAX MAP PARCEL NUMBER	PROPERTY LOCATION & CLASS	ASSESSMENT	EXEMPTION CODE-----	SCHOOL
CURRENT OWNERS NAME	SCHOOL DISTRICT	LAND	TAX DESCRIPTION	TAXABLE VALUE
CURRENT OWNERS ADDRESS	PARCEL SIZE/GRID COORD	TOTAL	SPECIAL DISTRICTS	TAX AMOUNT
*****				
11.002-2-28.2	North Rd 322 Rural vac>10		Brasher Falls School	11.002-2-28.2 ACCT 1- 20- 1.2 12,300
White John	Brasher Falls 402001	12,300		BILL 1310 315.08
26 Tom White Memorial Rd	Vacant Land	12,300		
Hogansburg, NY 13655-3173	FRNT 285.00 DPTH ACRES 12.80 EAST-0403336 NRTH-1802495 DEED BOOK 2013 PG-7558 FULL MARKET VALUE	15,769		
TOTAL TAX ---				315.08**
				DATE #1 09/30/20
				AMT DUE 315.08
*****				
11.002-2-28.32	North Rd 314 Rural vac<10		Brasher Falls School	11.002-2-28.32 ACCT 1-20-1.32 6,200
White John	Brasher Falls 402001	6,200		BILL 1311 158.82
26 Tom White Memorial Rd	13.08 Acres Deeded	6,200		
Hogansburg, NY 13655-3173	FRNT 285.00 DPTH ACRES 13.40 EAST-0403521 NRTH-1802725 DEED BOOK 2013 PG-7561 FULL MARKET VALUE	7,949		
TOTAL TAX ---				158.82**
				DATE #1 09/30/20
				AMT DUE 158.82
*****				
11.001-2-5	725 Sh 37C 210 1 Family Res		Brasher Falls School	11.001-2-5 ACCT 1- 63-15 15,800
White Katherine M	Brasher Falls 402001	6,400		BILL 1312 404.74
PO Box 144	198x210x198x220	15,800		
Bombay, NY 12914	FRNT 198.00 DPTH 215.00 ACRES 1.00 EAST-0394453 NRTH-1802276 DEED BOOK 2016 PG-13150 FULL MARKET VALUE	20,256		
TOTAL TAX ---				404.74**
				DATE #1 09/30/20
				AMT DUE 404.74
*****				
19.003-1-8	Keenan Rd 322 Rural vac>10		Brasher Falls School	19.003-1-8 ACCT 1- 60- 6 6,900
White Kevin	Brasher Falls 402001	6,900		BILL 1313 176.75
2835 Mattaponi Ave	640' Fr	6,900		
West Point, VA 23181	ACRES 18.00 EAST-0410792 NRTH-1781842 DEED BOOK 2011 PG-10950 FULL MARKET VALUE	8,846		
TOTAL TAX ---				176.75**
				DATE #1 09/30/20
				AMT DUE 176.75
*****				





STATE OF NEW YORK  
COUNTY - St Lawrence  
SCHOOL - Brasher Falls  
TOWN - Brasher  
SWIS - 402000

2 0 2 0 S C H O O L T A X R O L L  
T A X A B L E SECTION OF THE ROLL - 1  
OWNERS NAME SEQUENCE  
UNIFORM PERCENT OF VALUE IS 078.00

PAGE 388  
VALUATION DATE-JUL 01, 2019  
TAXABLE STATUS DATE-MAR 01, 2020

TAX MAP PARCEL NUMBER	PROPERTY LOCATION & CLASS	ASSESSMENT	EXEMPTION CODE	SCHOOL
CURRENT OWNERS NAME	SCHOOL DISTRICT	LAND	TAX DESCRIPTION	TAXABLE VALUE
CURRENT OWNERS ADDRESS	PARCEL SIZE/GRID COORD	TOTAL	SPECIAL DISTRICTS	TAX AMOUNT
***** 11.004-1-14 *****				
11.004-1-14	1343 Sh 37C			ACCT 1- 3-13 BILL 1314
White Kevin M	270 Mfg housing - WTRFNT		BAS STAR 41854	24,150
1343 State Highway 37C	Brasher Falls 402001	12,800	Brasher Falls School	1,242.38
Bombay, NY 12914	100x225x86x199	48,500		
	FRNT 100.00 DPTH 86.00			
	ACRES 0.50			
	EAST-0403557 NRTH-1798704			
	DEED BOOK 1114 PG-970			
	FULL MARKET VALUE	62,179		
			TOTAL TAX ---	623.75**
			DATE #1	09/30/20
			AMT DUE	623.75
***** 11.002-2-38 *****				
11.002-2-38	Sh 37C			ACCT 1- 5-11 BILL 1315
White Lindsay Dawn	323 Vacant rural		Brasher Falls School	512.32
25 Tom White Memorial Rd	Brasher Falls 402001	20,000		
Hogansburg, NY 13655	1312'fr	20,000		
	ACRES 27.00			
	EAST-0408046 NRTH-1804288			
	DEED BOOK 2011 PG-19557			
	FULL MARKET VALUE	25,641		
			TOTAL TAX ---	512.32**
			DATE #1	09/30/20
			AMT DUE	512.32
***** 12.001-1-3 *****				
12.001-1-3	Sh 37C			ACCT 1- 1-3 BILL 1316
White Mabel	314 Rural vac<10 - WTRFNT		Brasher Falls School	146.01
19 Tom White Memorial Rd	Brasher Falls 402001	5,700		
Hogansburg, NY 13655-3172	830'fr	5,700		
	ACRES 7.60			
	EAST-0409148 NRTH-1804973			
	DEED BOOK 2004 PG-9740			
	FULL MARKET VALUE	7,308		
			TOTAL TAX ---	146.01**
			DATE #1	09/30/20
			AMT DUE	146.01
***** 35.001-2-22.1 *****				
35.001-2-22.1	Cr 50			ACCT 1- 58- 3.41 BILL 1317
White Robert A	314 Rural vac<10		Brasher Falls School	133.20
217 County Route 50	Brasher Falls 402001	5,200		
Brasher Falls, NY 13613	Lot (1) Sue Reome Lots	5,200		
	150x468x125x434			
	FRNT 150.00 DPTH 469.00			
	ACRES 1.40 BANK8888830			
	EAST-0391689 NRTH-1753925			
	DEED BOOK 2017 PG-3907			
	FULL MARKET VALUE	6,667		
			TOTAL TAX ---	133.20**
			DATE #1	09/30/20
			AMT DUE	133.20



STATE OF NEW YORK  
 COUNTY - St Lawrence  
 SCHOOL - Brasher Falls  
 TOWN - Brasher  
 SWIS - 402000

2 0 2 0 S C H O O L T A X R O L L  
 T A X A B L E SECTION OF THE ROLL - 1  
 OWNERS NAME SEQUENCE  
 UNIFORM PERCENT OF VALUE IS 078.00

PAGE 389  
 VALUATION DATE-JUL 01, 2019  
 TAXABLE STATUS DATE-MAR 01, 2020

TAX MAP PARCEL NUMBER	PROPERTY LOCATION & CLASS	ASSESSMENT	EXEMPTION CODE-----	SCHOOL
CURRENT OWNERS NAME	SCHOOL DISTRICT	LAND	TAX DESCRIPTION	TAXABLE VALUE
CURRENT OWNERS ADDRESS	PARCEL SIZE/GRID COORD	TOTAL	SPECIAL DISTRICTS	TAX AMOUNT
***** 35.001-2-22.2 *****				
35.001-2-22.2	217 Cr 50			ACCT 1- 58- 3.42 BILL 1318
White Robert A	210 1 Family Res		Brasher Falls School	77,100 1,975.01
217 County Route 50	Brasher Falls 402001	7,600		
Brasher Falls, NY 13613	Lots 2 & 3 Sue Reome Lots	77,100		
	300x434x250x323			
	1.33 + 1.15A 300X380			
	ACRES 2.40 BANK8888830			
	EAST-0391891 NRTH-1754003			
	DEED BOOK 2017 PG-3907			
	FULL MARKET VALUE	98,846		
			TOTAL TAX ---	1,975.01**
				DATE #1 09/30/20
				AMT DUE 1,975.01
***** 35.001-2-22.3 *****				
35.001-2-22.3	Cr 50			ACCT 1- 58- 3.43 BILL 1319
White Robert A	314 Rural vac<10		Brasher Falls School	5,000 128.08
217 County Route 50	Brasher Falls 402001	5,000		
Brasher Falls, NY 13613	Lot (4) Sue Reome Lots	5,000		
	194x285			
	ACRES 1.00 BANK8888830			
	EAST-0392083 NRTH-1754102			
	DEED BOOK 2017 PG-3907			
	FULL MARKET VALUE	6,410		
			TOTAL TAX ---	128.08**
				DATE #1 09/30/20
				AMT DUE 128.08
***** 35.001-2-23 *****				
35.001-2-23	Cr 50			ACCT 1- 58- 3.5 BILL 1320
White Robert A	314 Rural vac<10		Brasher Falls School	4,700 120.40
217 County Route 50	Brasher Falls 402001	4,700		
Brasher Falls, NY 13613	Lot 3 & 4 Sue Reome Lot	4,700		
	300x488			
	ACRES 3.10 BANK8888830			
	EAST-0391545 NRTH-1753870			
	DEED BOOK 2017 PG-3907			
	FULL MARKET VALUE	6,026		
			TOTAL TAX ---	120.40**
				DATE #1 09/30/20
				AMT DUE 120.40
***** 25.004-2-10 *****				
25.004-2-10	519 Old Vice Rd/abandoned			ACCT 1- 16- 3 BILL 1321
White Shane S	260 Seasonal res		Brasher Falls School	140,500 3,599.07
54 Scavone Ln	Brasher Falls 402001	56,500		
Sweet Valley, PA 18656-2290	124.07ar	140,500		
	ACRES 119.90			
	EAST-0381347 NRTH-1762802			
	DEED BOOK 2006 PG-8787			
	FULL MARKET VALUE	180,128		
			TOTAL TAX ---	3,599.07**
				DATE #1 09/30/20
				AMT DUE 3,599.07

\*\*\*\*\*

STATE OF NEW YORK  
COUNTY - St Lawrence  
SCHOOL - Brasher Falls  
TOWN - Brasher  
SWIS - 402000

2 0 2 0 S C H O O L T A X R O L L  
T A X A B L E SECTION OF THE ROLL - 1  
OWNERS NAME SEQUENCE  
UNIFORM PERCENT OF VALUE IS 078.00

PAGE 390  
VALUATION DATE-JUL 01, 2019  
TAXABLE STATUS DATE-MAR 01, 2020

TAX MAP PARCEL NUMBER	PROPERTY LOCATION & CLASS	ASSESSMENT	EXEMPTION CODE-----	SCHOOL
CURRENT OWNERS NAME	SCHOOL DISTRICT	LAND	TAX DESCRIPTION	TAXABLE VALUE
CURRENT OWNERS ADDRESS	PARCEL SIZE/GRID COORD	TOTAL	SPECIAL DISTRICTS	TAX AMOUNT
***** 11.004-1-13 *****				
11.004-1-13	1351 Sh 37C			ACCT 1- 69-14 BILL 1322
White Thomas	210 1 Family Res - WTRFNT		ENH STAR 41834	56,190
White Loretta	Brasher Falls 402001	16,300	Brasher Falls School	1,593.33
1351 State Highway 37C	200x194x200x197	62,200		
Bombay, NY 12914	FRNT 200.00 DPTH 195.00			
	EAST-0403633 NRTH-1798820			
	DEED BOOK 842 PG-00463			
	FULL MARKET VALUE	79,744		
			TOTAL TAX ---	209.33**
			DATE #1	09/30/20
			AMT DUE	209.33
***** 11.003-2-5.2 *****				
11.003-2-5.2	1116 Maple Ridge Rd			ACCT 1- 31-13.2 BILL 1323
White Timothy E	210 1 Family Res - WTRFNT		BAS STAR 41854	24,150
1116 Maple Ridge Rd	Brasher Falls 402001	10,800	Brasher Falls School	1,250.07
Brasher Falls, NY 13613	165x105x170x65	48,800		
	FRNT 170.00 DPTH 85.00			
	EAST-0391426 NRTH-1793199			
	DEED BOOK 1093 PG-711			
	FULL MARKET VALUE	62,564		
			TOTAL TAX ---	631.44**
			DATE #1	09/30/20
			AMT DUE	631.44
***** 18.003-1-11 *****				
18.003-1-11	1448 Cr 53			ACCT 1- 69-15 BILL 1324
White Vernon	210 1 Family Res		ENH STAR 41834	56,190
White Mary Lou	Brasher Falls 402001	11,200	Brasher Falls School	1,572.83
1448 County Route 53	16ar 1 Family Res/garage	61,400		
Brasher Falls, NY 13613	ACRES 17.30			
	EAST-0390097 NRTH-1783837			
	DEED BOOK 806 PG-00209			
	FULL MARKET VALUE	78,718		
			TOTAL TAX ---	188.83**
			DATE #1	09/30/20
			AMT DUE	188.83
***** 11.004-1-25.2 *****				
11.004-1-25.2	1152 Sh 37C			ACCT 1-24-13.2 BILL 1325
Whiting Kevin S	270 Mfg housing		BAS STAR 41854	24,150
1152 State Highway 37C	Brasher Falls 402001	6,700	Brasher Falls School	2,082.60
Brasher Falls, NY 13613	147x312x132x311/trailer	81,300		
	FRNT 147.00 DPTH 311.50			
	ACRES 1.00 BANK8888293			
	EAST-0400843 NRTH-1794784			
	DEED BOOK 2016 PG-7666			
	FULL MARKET VALUE	104,231		
			TOTAL TAX ---	1,463.96**
			DATE #1	09/30/20
			AMT DUE	1,463.96

\*\*\*\*\*

STATE OF NEW YORK  
 COUNTY - St Lawrence  
 SCHOOL - Brasher Falls  
 TOWN - Brasher  
 SWIS - 402000

2 0 2 0 S C H O O L T A X R O L L  
 T A X A B L E SECTION OF THE ROLL - 1  
 OWNERS NAME SEQUENCE  
 UNIFORM PERCENT OF VALUE IS 078.00

PAGE 391  
 VALUATION DATE-JUL 01, 2019  
 TAXABLE STATUS DATE-MAR 01, 2020

TAX MAP PARCEL NUMBER	PROPERTY LOCATION & CLASS	ASSESSMENT	EXEMPTION CODE-----	SCHOOL
CURRENT OWNERS NAME	SCHOOL DISTRICT	LAND	TAX DESCRIPTION	TAXABLE VALUE
CURRENT OWNERS ADDRESS	PARCEL SIZE/GRID COORD	TOTAL	SPECIAL DISTRICTS	TAX AMOUNT
***** 25.003-5-2 *****				
25.003-5-2	749 West Mahoney Rd			BILL 1326
Wiley Eric M	210 1 Family Res		BAS STAR 41854	24,150
749 W Mahoney Rd	Brasher Falls 402001	10,400	Brasher Falls School	3,043.20
Brasher Falls, NY 13613	127' x 520' x 100' x 508'	118,800		
	FRNT 127.00 DPTH 515.00			
	ACRES 1.30			
	EAST-0372184 NRTH-1765877			
	DEED BOOK 2009 PG-807			
	FULL MARKET VALUE	152,308		
			TOTAL TAX ---	2,424.57**
			DATE #1	09/30/20
			AMT DUE	2,424.57
***** 18.001-2-34.1 *****				
18.001-2-34.1	1528 Cr 53			BILL 1327
Willetts Jaime J	210 1 Family Res		Brasher Falls School	1,390.96
Twyman Jessica T	Brasher Falls 402001	4,800		
457 Goodman Rd	164x111x147x110	54,300		
Malone, NY 12953	FRNT 164.00 DPTH 110.00			
	EAST-0390490 NRTH-1785435			
	DEED BOOK 2015 PG-13162			
	FULL MARKET VALUE	69,615		
			TOTAL TAX ---	1,390.96**
			DATE #1	09/30/20
			AMT DUE	1,390.96
***** 35.002-4-23.11 *****				
35.002-4-23.11	Leary Flint Rd			BILL 1328
Williams Bruce	323 Vacant rural		Brasher Falls School	156.26
28 Pershing Ave	Brasher Falls 402001	6,100		
South Hadley, MA 01075	175'fr	6,100		
	ACRES 9.40			
	EAST-0406213 NRTH-1754580			
	DEED BOOK 1028 PG-00488			
	FULL MARKET VALUE	7,821		
			TOTAL TAX ---	156.26**
			DATE #1	09/30/20
			AMT DUE	156.26
***** 27.001-1-33.1 *****				
27.001-1-33.1	Cr 55			BILL 1329
Williams Dale J	322 Rural vac>10 - WTRFNT		Brasher Falls School	612.23
129 Ohio Ave	Brasher Falls 402001	23,900		
Medford, NY 11763	ACRES 10.30	23,900		
	EAST-0410871 NRTH-1770075			
	DEED BOOK 2018 PG-2059			
	FULL MARKET VALUE	30,641		
			TOTAL TAX ---	612.23**
			DATE #1	09/30/20
			AMT DUE	612.23

\*\*\*\*\*

STATE OF NEW YORK  
 COUNTY - St Lawrence  
 SCHOOL - Brasher Falls  
 TOWN - Brasher  
 SWIS - 402000

2 0 2 0 S C H O O L T A X R O L L  
 T A X A B L E SECTION OF THE ROLL - 1  
 OWNERS NAME SEQUENCE  
 UNIFORM PERCENT OF VALUE IS 078.00

PAGE 392  
 VALUATION DATE-JUL 01, 2019  
 TAXABLE STATUS DATE-MAR 01, 2020

TAX MAP PARCEL NUMBER	PROPERTY LOCATION & CLASS	ASSESSMENT	EXEMPTION CODE-----	SCHOOL
CURRENT OWNERS NAME	SCHOOL DISTRICT	LAND	TAX DESCRIPTION	TAXABLE VALUE
CURRENT OWNERS ADDRESS	PARCEL SIZE/GRID COORD	TOTAL	SPECIAL DISTRICTS	TAX AMOUNT
***** 35.001-2-38 *****				
	48 Cr 50			ACCT 1- 29- 9 BILL 1330
35.001-2-38	240 Rural res		BAS STAR 41854	24,150
Wilson Barbara H (LU)	Brasher Falls 402001	22,600	Brasher Falls School	85,800 2,197.87
PO Box 323	81ar Farm	85,800		
Brasher Falls, NY 13613-0323	ACRES 84.50			
	EAST-0389357 NRTH-1752177			
	DEED BOOK 2017 PG-9587			
	FULL MARKET VALUE	110,000		
TOTAL TAX ---				1,579.24**
				DATE #1 09/30/20
				AMT DUE 1,579.24
***** 11.002-2-9.1 *****				
	1561 Sh 37C			ACCT 1- 22-12.1 BILL 1331
11.002-2-9.1	210 1 Family Res - WTRFNT		ENH STAR 41834	53,300
Wilson Michael	Brasher Falls 402001	17,300	Brasher Falls School	53,300 1,365.34
Wilson Mary	2018/13198 electrical eas	53,300		
1561 State Highway 37C	2.75ar			
Bombay, NY 12914	ACRES 2.70			
	EAST-0406916 NRTH-1803241			
	DEED BOOK 1094 PG-541			
	FULL MARKET VALUE	68,333		
TOTAL TAX ---				0.00**
***** 35.035-3-3 *****				
	192 West Cotter Rd			ACCT 1- 72- 8 BILL 1332
35.035-3-3	210 1 Family Res		Brasher Falls School	44,400 1,137.36
Wilson Michael	Brasher Falls 402001	4,800		
PO Box 85	Lc-2000/23108	44,400		
Nicholville, NY 12965-0085	FRNT 175.00 DPTH 100.00			
	EAST-0404715 NRTH-1757410			
	DEED BOOK 2017 PG-13163			
	FULL MARKET VALUE	56,923		
TOTAL TAX ---				1,137.36**
				DATE #1 09/30/20
				AMT DUE 1,137.36
***** 11.002-2-4 *****				
	North Rd			ACCT 1- 52- 4 BILL 1333
11.002-2-4	314 Rural vac<10		Brasher Falls School	3,900 99.90
Wilson Monica L	Brasher Falls 402001	3,900		
9 Ashley St	1ar	3,900		
Norwood, NY 13668	ACRES 1.20			
	EAST-0406144 NRTH-1804379			
	DEED BOOK 2015 PG-3671			
	FULL MARKET VALUE	5,000		
TOTAL TAX ---				99.90**
				DATE #1 09/30/20
				AMT DUE 99.90
*****				



STATE OF NEW YORK  
 COUNTY - St Lawrence  
 SCHOOL - Brasher Falls  
 TOWN - Brasher  
 SWIS - 402000

2 0 2 0 S C H O O L T A X R O L L  
 T A X A B L E SECTION OF THE ROLL - 1  
 OWNERS NAME SEQUENCE  
 UNIFORM PERCENT OF VALUE IS 078.00

PAGE 393  
 VALUATION DATE-JUL 01, 2019  
 TAXABLE STATUS DATE-MAR 01, 2020

TAX MAP PARCEL NUMBER	PROPERTY LOCATION & CLASS	ASSESSMENT	EXEMPTION CODE-----	SCHOOL
CURRENT OWNERS NAME	SCHOOL DISTRICT	LAND	TAX DESCRIPTION	TAXABLE VALUE
CURRENT OWNERS ADDRESS	PARCEL SIZE/GRID COORD	TOTAL	SPECIAL DISTRICTS	TAX AMOUNT
*****				
18.002-1-10.1	252,256 Quinell Rd			18.002-1-10.1
Wilson Paul	270 Mfg housing - WTRFNT		ENH STAR 41834	ACCT 1- 49-11
Wilson Julia A	Brasher Falls 402001	17,700	Brasher Falls School	BILL 1334
256 Quinell Rd	Residence & 1 Trailers	45,400		45,400
Brasher Falls, NY 13613	FRNT 815.00 DPTH			1,162.97
	ACRES 56.20			
	EAST-0406888 NRTH-1789645			
	DEED BOOK 2004 PG-21450			
	FULL MARKET VALUE	58,205		
			TOTAL TAX ---	0.00**
*****				
18.001-1-16	1002 Maple Ridge Rd			18.001-1-16
Wilson Randy M	210 1 Family Res - WTRFNT		BAS STAR 41854	ACCT 1- 68- 5
1002 Maple Ridge Rd	Brasher Falls 402001	13,100	Brasher Falls School	BILL 1335
Brasher Falls, NY 13613	100x398x100x389	55,400		24,150
	FRNT 100.00 DPTH 393.00			1,419.14
	EAST-0389803 NRTH-1790697			
	DEED BOOK 00980 PG-00041			
	FULL MARKET VALUE	71,026		
			TOTAL TAX ---	800.51**
				DATE #1 09/30/20
				AMT DUE 800.51
*****				
18.002-1-10.2	272 Quinell Rd			18.002-1-10.2
Wilson Ronald J	270 Mfg housing		BAS STAR 41854	BILL 1336
272 Quinell Rd	Brasher Falls 402001	6,900	Brasher Falls School	14,900
Brasher Falls, NY 13613	FRNT 200.00 DPTH 300.00	14,900		381.68
	ACRES 1.40			
	EAST-0405513 NRTH-1789702			
	DEED BOOK 2004 PG-21451			
	FULL MARKET VALUE	19,103		
			TOTAL TAX ---	0.00**
*****				
26.004-1-25.2	CR 55			26.004-1-25.2
Wilson Steven	314 Rural vac<10		Brasher Falls School	BILL 1337
Wilson Julie	Brasher Falls 402001	500		12.81
1535 County Route 53	Created 7/2015	500		
Brasher Falls, NY 13613	Strack survey 5/2015			
	0.14A(D) 28x291x32x360(D)			
	FRNT 25.00 DPTH 260.00			
	EAST-0408152 NRTH-1766289			
	DEED BOOK 2015 PG-9682			
	FULL MARKET VALUE	641		
			TOTAL TAX ---	12.81**
				DATE #1 09/30/20
				AMT DUE 12.81
*****				

STATE OF NEW YORK  
 COUNTY - St Lawrence  
 SCHOOL - Brasher Falls  
 TOWN - Brasher  
 SWIS - 402000

2 0 2 0 S C H O O L T A X R O L L  
 T A X A B L E SECTION OF THE ROLL - 1  
 OWNERS NAME SEQUENCE  
 UNIFORM PERCENT OF VALUE IS 078.00

PAGE 394  
 VALUATION DATE-JUL 01, 2019  
 TAXABLE STATUS DATE-MAR 01, 2020

TAX MAP PARCEL NUMBER	PROPERTY LOCATION & CLASS	ASSESSMENT	EXEMPTION CODE-----	SCHOOL
CURRENT OWNERS NAME	SCHOOL DISTRICT	LAND	TAX DESCRIPTION	TAXABLE VALUE
CURRENT OWNERS ADDRESS	PARCEL SIZE/GRID COORD	TOTAL	SPECIAL DISTRICTS	TAX AMOUNT
***** 26.004-1-26.1 *****				
26.004-1-26.1	1710 Cr 55			ACCT 1- 48-15.22 BILL 1338
Wilson Steven	314 Rural vac<10 - WTRFNT		Brasher Falls School	11,300 289.46
Wilson Julie	Brasher Falls 402001	11,300		
1535 County Route 53	Split 7/2015	11,300		
Brasher Falls, NY 13613	670'RFx306x303x400'WF			
	FRNT 400.00 DPTH			
	ACRES 3.50			
	EAST-0408233 NRTH-1766127			
	DEED BOOK 2014 PG-14637			
	FULL MARKET VALUE	14,487		
TOTAL TAX ---				289.46**
				DATE #1 09/30/20
				AMT DUE 289.46
***** 18.001-2-3.1 *****				
18.001-2-3.1	1535 Cr 53			ACCT 1- 70- 5 BILL 1339
Wilson Steven B	210 1 Family Res		BAS STAR 41854	24,150
Wilson Julie M	Brasher Falls 402001	6,700	Brasher Falls School	1,383.27
1535 County Route 53	0.355A + 0.686A	54,000		
Brasher Falls, NY 13613	Seeger survey 9/1998			
	FRNT 223.00 DPTH			
	ACRES 1.00			
	EAST-0390448 NRTH-1785805			
	DEED BOOK 2013 PG-2501			
	FULL MARKET VALUE	69,231		
TOTAL TAX ---				764.64**
				DATE #1 09/30/20
				AMT DUE 764.64
***** 36.001-1-9 *****				
36.001-1-9	Cr 55			ACCT 1- 51-14.1 BILL 1340
Wilt Chalma	322 Rural vac>10		Brasher Falls School	6,200 158.82
Wilt Carol	Brasher Falls 402001	6,200		
PO Box 187	ACRES 10.10	6,200		
Norwood, CO 81423-0187	EAST-0409893 NRTH-1759286			
	DEED BOOK 901 PG-00519			
	FULL MARKET VALUE	7,949		
TOTAL TAX ---				158.82**
				DATE #1 09/30/20
				AMT DUE 158.82
***** 25.004-2-25.23 *****				
25.004-2-25.23	615 Cr 53			ACCT 1-74-5.23 BILL 1341
Winkler Nathan	210 1 Family Res - WTRFNT		Brasher Falls School	105,100 2,692.26
615 County Route 53	Brasher Falls 402001	30,800		
Brasher Falls, NY 13613	ACRES 10.00	105,100		
	EAST-0378673 NRTH-1765749			
	DEED BOOK 2006 PG-4272			
	FULL MARKET VALUE	134,744		
TOTAL TAX ---				2,692.26**
				DATE #1 09/30/20
				AMT DUE 2,692.26
*****				

STATE OF NEW YORK  
 COUNTY - St Lawrence  
 SCHOOL - Brasher Falls  
 TOWN - Brasher  
 SWIS - 402000

2 0 2 0 S C H O O L T A X R O L L  
 T A X A B L E SECTION OF THE ROLL - 1  
 OWNERS NAME SEQUENCE  
 UNIFORM PERCENT OF VALUE IS 078.00

PAGE 395  
 VALUATION DATE-JUL 01, 2019  
 TAXABLE STATUS DATE-MAR 01, 2020

TAX MAP PARCEL NUMBER	PROPERTY LOCATION & CLASS	ASSESSMENT	EXEMPTION CODE-----	SCHOOL
CURRENT OWNERS NAME	SCHOOL DISTRICT	LAND	TAX DESCRIPTION	TAXABLE VALUE
CURRENT OWNERS ADDRESS	PARCEL SIZE/GRID COORD	TOTAL	SPECIAL DISTRICTS	TAX AMOUNT
***** 25.004-2-28.13 *****				
25.004-2-28.13	West Mahoney Rd 322 Rural vac>10		Brasher Falls School	7,400
Winkler Nathan	Brasher Falls 402001	7,400		
615 County Route 53	Isolated parcel	7,400		
Brasher Falls, NY 13613	FRNT 20.00 DPTH ACRES 13.30 EAST-0378188 NRTH-1765705 DEED BOOK 2012 PG-16877 FULL MARKET VALUE	9,487		
TOTAL TAX ---				189.56**
				DATE #1 09/30/20
				AMT DUE 189.56
***** 36.001-1-34 *****				
36.001-1-34	1206 Cr 55 270 Mfg housing		Brasher Falls School	18,900
Winters Wayne	Brasher Falls 402001	6,900		
Winters Terrilynn	ACRES 1.50	18,900		
1198 County Route 55	EAST-0410201 NRTH-1753581			
Brasher Falls, NY 13613	DEED BOOK 2005 PG-8460 FULL MARKET VALUE	24,231		
TOTAL TAX ---				484.15**
				DATE #1 09/30/20
				AMT DUE 484.15
***** 27.001-1-44.1 *****				
27.001-1-44.1	Cr 55 314 Rural vac<10		Brasher Falls School	700
Wolf William	Brasher Falls 402001	700		
Wood June	460x64x460' wfx54	700		
2095 County Route 55	FRNT 460.00 DPTH 70.00			
Brasher Falls, NY 13613	ACRES 0.80 EAST-0409748 NRTH-1774709 DEED BOOK 2001 PG-20348 FULL MARKET VALUE	897		
TOTAL TAX ---				17.93**
				DATE #1 09/30/20
				AMT DUE 17.93
***** 27.001-1-45 *****				
27.001-1-45	2095 Cr 55 210 1 Family Res		BAS STAR 41854 Brasher Falls School	27,800
Wolf William	Brasher Falls 402001	8,700		
Wood June	42x8x597x674x143x397	27,800		
2095 County Route 55	ACRES 4.10			
Brasher Falls, NY 13613	EAST-0409405 NRTH-1774538 DEED BOOK 2001 PG-20348 FULL MARKET VALUE	35,641		
TOTAL TAX ---				93.50**
				DATE #1 09/30/20
				AMT DUE 93.50

\*\*\*\*\*

STATE OF NEW YORK  
 COUNTY - St Lawrence  
 SCHOOL - Brasher Falls  
 TOWN - Brasher  
 SWIS - 402000

2 0 2 0 S C H O O L T A X R O L L  
 T A X A B L E SECTION OF THE ROLL - 1  
 OWNERS NAME SEQUENCE  
 UNIFORM PERCENT OF VALUE IS 078.00

PAGE 396  
 VALUATION DATE-JUL 01, 2019  
 TAXABLE STATUS DATE-MAR 01, 2020

TAX MAP PARCEL NUMBER	PROPERTY LOCATION & CLASS	ASSESSMENT	EXEMPTION CODE-----	SCHOOL
CURRENT OWNERS NAME	SCHOOL DISTRICT	LAND	TAX DESCRIPTION	TAXABLE VALUE
CURRENT OWNERS ADDRESS	PARCEL SIZE/GRID COORD	TOTAL	SPECIAL DISTRICTS	TAX AMOUNT
***** 27.001-1-26 *****				
	Off CR 55			ACCT 1- 8- 5 BILL 1346
27.001-1-26	322 Rural vac>10 - WTRFNT		Brasher Falls School	16,900 432.91
Wood Gerald	Brasher Falls 402001	16,900		
17499 Rue Troy	25'fr	16,900		
Pierrefonds, QC, Canada	FRNT 25.00 DPTH			
H9J 1E8	ACRES 10.20 BANK1111111			
	EAST-0411790 NRTH-1772881			
	DEED BOOK 2011 PG-16392			
	FULL MARKET VALUE	21,667		
TOTAL TAX ---				432.91**
				DATE #1 09/30/20
				AMT DUE 432.91
***** 18.069-2-1 *****				
	1202 Cr 53			BILL 1347
18.069-2-1	210 1 Family Res - WTRFNT		BAS STAR 41854	24,150
Wultsch Elizabeth	Brasher Falls 402001	10,200	Brasher Falls School	121,000 3,099.56
1202 County Route 53	544' River Fr. 2.75A (D)	121,000		
Brasher Falls, NY 13613	FRNT 544.00 DPTH			
	ACRES 2.30			
	EAST-0385837 NRTH-1778448			
	DEED BOOK 1998 PG-1162			
	FULL MARKET VALUE	155,128		
TOTAL TAX ---				2,480.93**
				DATE #1 09/30/20
				AMT DUE 2,480.93
*****				

STATE OF NEW YORK  
 COUNTY - St Lawrence  
 SCHOOL - Brasher Falls  
 TOWN - Brasher  
 SWIS - 402000

2020 SCHOOL TAX ROLL  
 TAXABLE SECTION OF THE ROLL - 1  
 NAME SECTION - W  
 UNIFORM PERCENT OF VALUE IS 078.00

PAGE 397  
 VALUATION DATE-JUL 01, 2019  
 TAXABLE STATUS DATE-MAR 01, 2020  
 RPS155/V04/L015  
 CURRENT DATE 8/14/2020

\*\*\* SPECIAL DISTRICT SUMMARY \*\*\*

CODE	DISTRICT NAME	TOTAL PARCELS	EXTENSION TYPE	EXTENSION VALUE	AD VALOREM VALUE	EXEMPT AMOUNT	TAXABLE VALUE	TOTAL TAX
------	---------------	---------------	----------------	-----------------	------------------	---------------	---------------	-----------

NO SPECIAL DISTRICTS AT THIS LEVEL

\*\*\* SCHOOL DISTRICT SUMMARY \*\*\*

CODE	DISTRICT NAME	TOTAL PARCELS	ASSESSED LAND	ASSESSED TOTAL	EXEMPT AMOUNT	TOTAL TAXABLE	TOTAL TAX
					----- STAR AMOUNT	----- STAR TAXABLE	
402001	Brasher Falls	77	887,400	3445,600	10,800	3,434,800	
					740,680	2,694,120	69,013.03
	S U B - T O T A L	77	887,400	3445,600	10,800	3,434,800	
	S U B - T O T A L (CONT)				740,680	2,694,120	69,013.03
	T O T A L	77	887,400	3445,600	10,800	3,434,800	
	T O T A L (CONT)				740,680	2,694,120	69,013.03

\*\*\* SYSTEM CODES SUMMARY \*\*\*

NO SYSTEM EXEMPTIONS AT THIS LEVEL

\*\*\* EXEMPTION SUMMARY \*\*\*

CODE	DESCRIPTION	TOTAL PARCELS	SCHOOL
41700	Ag Buildin	1	10,800
41834	ENH STAR	5	242,780
41854	BAS STAR	21	497,900
	T O T A L	27	751,480

STATE OF NEW YORK  
 COUNTY - St Lawrence  
 SCHOOL - Brasher Falls  
 TOWN - Brasher  
 SWIS - 402000

2020 SCHOOL TAX ROLL  
 TAXABLE SECTION OF THE ROLL - 1  
 NAME SECTION - W  
 UNIFORM PERCENT OF VALUE IS 078.00

PAGE 398  
 VALUATION DATE-JUL 01, 2019  
 TAXABLE STATUS DATE-MAR 01, 2020  
 RPS155/V04/L015  
 CURRENT DATE 8/14/2020

\*\*\* GRAND TOTALS \*\*\*

ROLL SEC	DESCRIPTION	TOTAL PARCELS	ASSESSED LAND	ASSESSED TOTAL	EXEMPT AMOUNT ----- STAR AMOUNT	TOTAL TAXABLE ----- STAR TAXABLE	TOTAL TAX
	Brasher Falls Scho		887,400	3445,600	10,800	3,434,800	
	SPEC DIST TAXES				740,680	2,694,120	69,013.03
1	TAXABLE	77					69,013.03

STATE OF NEW YORK  
 COUNTY - St Lawrence  
 SCHOOL - Brasher Falls  
 TOWN - Brasher  
 SWIS - 402000

2 0 2 0 S C H O O L T A X R O L L  
 T A X A B L E SECTION OF THE ROLL - 1  
 OWNERS NAME SEQUENCE  
 UNIFORM PERCENT OF VALUE IS 078.00

PAGE 399  
 VALUATION DATE-JUL 01, 2019  
 TAXABLE STATUS DATE-MAR 01, 2020

TAX MAP PARCEL NUMBER	PROPERTY LOCATION & CLASS	ASSESSMENT	EXEMPTION CODE-----	SCHOOL
CURRENT OWNERS NAME	SCHOOL DISTRICT	LAND	TAX DESCRIPTION	TAXABLE VALUE
CURRENT OWNERS ADDRESS	PARCEL SIZE/GRID COORD	TOTAL	SPECIAL DISTRICTS	TAX AMOUNT
*****				
11.081-1-33	1980 Cr 53			11.081-1-33
Yacobacci Thomas	210 1 Family Res		Aged - Sch 41804	ACCT 1- 41- 3
PO Box 122	Brasher Falls 402001	7,500	ENH STAR 41834	BILL 1348
Helena, NY 13649-0122	117x254x117x257	24,900	Brasher Falls School	8,715
	FRNT 117.00 DPTH 255.00			16,185
	ACRES 0.68			414.60
	EAST-0398110 NRTH-1793724			
	DEED BOOK 2009 PG-16099			
	FULL MARKET VALUE	31,923		
			TOTAL TAX ---	0.00**
*****				
34.060-1-13	792 Sh 11C			34.060-1-13
Yandoh Stephen F	210 1 Family Res		Brasher Falls School	ACCT 1- 14- 6
Yandoh Beth L	Brasher Falls 402001	6,000		BILL 1349
PO Box 164	FRNT 66.00 DPTH 300.00	43,300		1,109.18
Winthrop, NY 13697-0164	EAST-0384379 NRTH-1750189			
	DEED BOOK 2001 PG-15007			
	FULL MARKET VALUE	55,513		
			TOTAL TAX ---	1,109.18**
			DATE #1	09/30/20
			AMT DUE	1,109.18
*****				
17.004-1-27	Eamon Rd/prvt/abandoned			17.004-1-27
Yelle David J	260 Seasonal res		Brasher Falls School	ACCT 1- 68- 4
Fuller Rick	Brasher Falls 402001	1,700		BILL 1350
1576 State Highway 420	2ar 400'Fr	10,300		263.85
Norfolk, NY 13667	ACRES 1.80			
	EAST-0375346 NRTH-1777497			
	DEED BOOK 1999 PG-21969			
	FULL MARKET VALUE	13,205		
			TOTAL TAX ---	263.85**
			DATE #1	09/30/20
			AMT DUE	263.85
*****				
27.003-2-21	Cr 55			27.003-2-21
Yelle David J	322 Rural vac>10		Brasher Falls School	ACCT 1- 72-17
Yelle Cheryl J	Brasher Falls 402001	5,400		BILL 1351
1576 State Highway 420	ACRES 6.50	5,400		138.33
Norfolk, NY 13667	EAST-0408725 NRTH-1761071			
	DEED BOOK 2019 PG-4366			
	FULL MARKET VALUE	6,923		
			TOTAL TAX ---	138.33**
			DATE #1	09/30/20
			AMT DUE	138.33
*****				

STATE OF NEW YORK  
 COUNTY - St Lawrence  
 SCHOOL - Brasher Falls  
 TOWN - Brasher  
 SWIS - 402000

2 0 2 0 S C H O O L T A X R O L L  
 T A X A B L E SECTION OF THE ROLL - 1  
 OWNERS NAME SEQUENCE  
 UNIFORM PERCENT OF VALUE IS 078.00

PAGE 400  
 VALUATION DATE-JUL 01, 2019  
 TAXABLE STATUS DATE-MAR 01, 2020

TAX MAP PARCEL NUMBER	PROPERTY LOCATION & CLASS	ASSESSMENT	EXEMPTION CODE-----	SCHOOL
CURRENT OWNERS NAME	SCHOOL DISTRICT	LAND	TAX DESCRIPTION	TAXABLE VALUE
CURRENT OWNERS ADDRESS	PARCEL SIZE/GRID COORD	TOTAL	SPECIAL DISTRICTS	TAX AMOUNT
*****				35.045-3-8.1 *****
	2 Cr 50			ACCT 1- 71- 7 BILL 1352
35.045-3-8.1	210 1 Family Res		ENH STAR 41834	56,190
Youmell Francis W (LU)	Brasher Falls 402001	6,500	Brasher Falls School	69,900
Youmell Glenda E (LU)	FRNT 82.00 DPTH 252.00	69,900		
PO Box 73	EAST-0386835 NRTH-1752429			
Brasher Falls, NY 13613-0073	DEED BOOK 2016 PG-5890			
	FULL MARKET VALUE	89,615		
TOTAL TAX ---				406.57**
				DATE #1 09/30/20
				AMT DUE 406.57
*****				



STATE OF NEW YORK  
 COUNTY - St Lawrence  
 SCHOOL - Brasher Falls  
 TOWN - Brasher  
 SWIS - 402000

2020 SCHOOL TAX ROLL  
 TAXABLE SECTION OF THE ROLL - 1  
 NAME SECTION - Y  
 UNIFORM PERCENT OF VALUE IS 078.00

PAGE 401  
 VALUATION DATE-JUL 01, 2019  
 TAXABLE STATUS DATE-MAR 01, 2020  
 RPS155/V04/L015  
 CURRENT DATE 8/14/2020

\*\*\* SPECIAL DISTRICT SUMMARY \*\*\*

CODE	DISTRICT NAME	TOTAL PARCELS	EXTENSION TYPE	EXTENSION VALUE	AD VALOREM VALUE	EXEMPT AMOUNT	TAXABLE VALUE	TOTAL TAX
------	---------------	---------------	----------------	-----------------	------------------	---------------	---------------	-----------

NO SPECIAL DISTRICTS AT THIS LEVEL

\*\*\* SCHOOL DISTRICT SUMMARY \*\*\*

CODE	DISTRICT NAME	TOTAL PARCELS	ASSESSED LAND	ASSESSED TOTAL	EXEMPT AMOUNT	TOTAL TAXABLE	TOTAL TAX
					-----	-----	
					STAR AMOUNT	STAR TAXABLE	
	Brasher Falls	5	27,100	153,800	8,715	145,085	
402001					72,375	72,710	1,862.56
	S U B - T O T A L	5	27,100	153,800	8,715	145,085	
	S U B - T O T A L (CONT)				72,375	72,710	1,862.56
	T O T A L	5	27,100	153,800	8,715	145,085	
	T O T A L (CONT)				72,375	72,710	1,862.56

\*\*\* SYSTEM CODES SUMMARY \*\*\*

NO SYSTEM EXEMPTIONS AT THIS LEVEL

\*\*\* EXEMPTION SUMMARY \*\*\*

CODE	DESCRIPTION	TOTAL PARCELS	SCHOOL
41804	Aged - Sch	1	8,715
41834	ENH STAR	2	72,375
	T O T A L	3	81,090

STATE OF NEW YORK  
 COUNTY - St Lawrence  
 SCHOOL - Brasher Falls  
 TOWN - Brasher  
 SWIS - 402000

2 0 2 0 S C H O O L T A X R O L L  
 T A X A B L E SECTION OF THE ROLL - 1  
 N A M E S E C T I O N - Y  
 UNIFORM PERCENT OF VALUE IS 078.00

PAGE 402  
 VALUATION DATE-JUL 01, 2019  
 TAXABLE STATUS DATE-MAR 01, 2020  
 RPS155/V04/L015  
 CURRENT DATE 8/14/2020

\*\*\* G R A N D T O T A L S \*\*\*

ROLL SEC	DESCRIPTION	TOTAL PARCELS	ASSESSED LAND	ASSESSED TOTAL	EXEMPT AMOUNT ----- STAR AMOUNT	TOTAL TAXABLE ----- STAR TAXABLE	TOTAL TAX
	Brasher Falls Scho		27,100	153,800	8,715	145,085	
	SPEC DIST TAXES				72,375	72,710	1,862.56
1	TAXABLE	5					1,862.56

STATE OF NEW YORK  
 COUNTY - St Lawrence  
 SCHOOL - Brasher Falls  
 TOWN - Brasher  
 SWIS - 402000

2 0 2 0 S C H O O L T A X R O L L  
 T A X A B L E SECTION OF THE ROLL - 1  
 OWNERS NAME SEQUENCE  
 UNIFORM PERCENT OF VALUE IS 078.00

PAGE 403  
 VALUATION DATE-JUL 01, 2019  
 TAXABLE STATUS DATE-MAR 01, 2020

TAX MAP PARCEL NUMBER	PROPERTY LOCATION & CLASS	ASSESSMENT	EXEMPTION CODE-----	SCHOOL
CURRENT OWNERS NAME	SCHOOL DISTRICT	LAND	TAX DESCRIPTION	TAXABLE VALUE
CURRENT OWNERS ADDRESS	PARCEL SIZE/GRID COORD	TOTAL	SPECIAL DISTRICTS	TAX AMOUNT
***** 25.001-3-13.2 *****				
25.001-3-13.2	Hopson Rd 322 Rural vac>10		Brasher Falls School	8,500
Zelyez Michael J	Brasher Falls 402001	8,500		
Zelyez Arlene F	25'fr	8,500		
14 Hopson Rd	ACRES 10.20			
Brasher Falls, NY 13613	EAST-0370484 NRTH-1771702			
	DEED BOOK 2010 PG-15019			
	FULL MARKET VALUE	10,897		
			TOTAL TAX ---	217.74**
			DATE #1	09/30/20
			AMT DUE	217.74
***** 25.001-3-26 *****				
25.001-3-26	Cr 38 314 Rural vac<10		Brasher Falls School	3,850
Zelyez Michael J	Brasher Falls 402001	3,850		
Zelyez Arleen F	See 26/1(cell tower)	3,850		
14 Hopson Rd	530'fr			
Brasher Falls, NY 13613	FRNT 530.00 DPTH			
	ACRES 4.60			
	EAST-0370403 NRTH-1770849			
	DEED BOOK 2000 PG-16078			
	FULL MARKET VALUE	4,936		
			TOTAL TAX ---	98.62**
			DATE #1	09/30/20
			AMT DUE	98.62
***** 25.001-3-27 *****				
25.001-3-27	14 Hopson Rd 210 1 Family Res		BAS STAR 41854	
Zelyez Michael J	Brasher Falls 402001	12,000	Brasher Falls School	104,400
Zelyez Arlene F	291x800x267x480x49x300	104,400		
14 Hopson Rd	ACRES 4.80			
Brasher Falls, NY 13613	EAST-0370277 NRTH-1771220			
	DEED BOOK 1999 PG-9230			
	FULL MARKET VALUE	133,846		
			TOTAL TAX ---	2,055.70**
			DATE #1	09/30/20
			AMT DUE	2,055.70
***** 18.001-2-10 *****				
18.001-2-10	Cr 53 120 Field crops		Brasher Falls School	15,700
Zwyghuizen David P	Brasher Falls 402001	15,700		
5125 Country Ln	ACRES 52.10	15,700		
Middleville, MI 49333-9180	EAST-0393450 NRTH-1790939			
	DEED BOOK 2008 PG-2905			
	FULL MARKET VALUE	20,128		
			TOTAL TAX ---	402.17**
			DATE #1	09/30/20
			AMT DUE	402.17
*****				

STATE OF NEW YORK  
 COUNTY - St Lawrence  
 SCHOOL - Brasher Falls  
 TOWN - Brasher  
 SWIS - 402000

2020 SCHOOL TAX ROLL  
 TAXABLE SECTION OF THE ROLL - 1  
 NAME SECTION - Z  
 UNIFORM PERCENT OF VALUE IS 078.00

PAGE 404  
 VALUATION DATE-JUL 01, 2019  
 TAXABLE STATUS DATE-MAR 01, 2020  
 RPS155/V04/L015  
 CURRENT DATE 8/14/2020

\*\*\* SPECIAL DISTRICT SUMMARY \*\*\*

CODE	DISTRICT NAME	TOTAL PARCELS	EXTENSION TYPE	EXTENSION VALUE	AD VALOREM VALUE	EXEMPT AMOUNT	TAXABLE VALUE	TOTAL TAX
------	---------------	---------------	----------------	-----------------	------------------	---------------	---------------	-----------

NO SPECIAL DISTRICTS AT THIS LEVEL

\*\*\* SCHOOL DISTRICT SUMMARY \*\*\*

CODE	DISTRICT NAME	TOTAL PARCELS	ASSESSED LAND	ASSESSED TOTAL	EXEMPT AMOUNT	TOTAL TAXABLE	TOTAL TAX
					----- STAR AMOUNT	----- STAR TAXABLE	
	Brasher Falls	4	40,050	132,450		132,450	
402001					24,150	108,300	2,774.23
	S U B - T O T A L	4	40,050	132,450		132,450	
	S U B - T O T A L (CONT)				24,150	108,300	2,774.23
	T O T A L	4	40,050	132,450		132,450	
	T O T A L (CONT)				24,150	108,300	2,774.23

\*\*\* SYSTEM CODES SUMMARY \*\*\*

NO SYSTEM EXEMPTIONS AT THIS LEVEL

\*\*\* EXEMPTION SUMMARY \*\*\*

CODE	DESCRIPTION	TOTAL PARCELS	SCHOOL
41854	BAS STAR	1	24,150
	T O T A L	1	24,150

STATE OF NEW YORK  
 COUNTY - St Lawrence  
 SCHOOL - Brasher Falls  
 TOWN - Brasher  
 SWIS - 402000

2020 SCHOOL TAX ROLL  
 TAXABLE SECTION OF THE ROLL - 1  
 NAME SECTION - Z  
 UNIFORM PERCENT OF VALUE IS 078.00

PAGE 405  
 VALUATION DATE-JUL 01, 2019  
 TAXABLE STATUS DATE-MAR 01, 2020  
 RPS155/V04/L015  
 CURRENT DATE 8/14/2020

\*\*\* GRAND TOTALS \*\*\*

ROLL SEC	DESCRIPTION	TOTAL PARCELS	ASSESSED LAND	ASSESSED TOTAL	EXEMPT AMOUNT ----- STAR AMOUNT	TOTAL TAXABLE ----- STAR TAXABLE	TOTAL TAX
	Brasher Falls Scho		40,050	132,450		132,450	
	SPEC DIST TAXES				24,150	108,300	2,774.23
1	TAXABLE	4					2,774.23

STATE OF NEW YORK  
 COUNTY - St Lawrence  
 SCHOOL - Brasher Falls  
 TOWN - Brasher  
 SWIS - 402000

2020 SCHOOL TAX ROLL  
 TAXABLE SECTION OF THE ROLL - 1  
 UNIFORM PERCENT OF VALUE IS 078.00

PAGE 406  
 VALUATION DATE-JUL 01, 2019  
 TAXABLE STATUS DATE-MAR 01, 2020  
 RPS155/V04/L015  
 CURRENT DATE 8/14/2020

ROLL SUBSECTION - - TOTALS

\*\*\* SPECIAL DISTRICT SUMMARY \*\*\*

CODE	DISTRICT NAME	TOTAL PARCELS	EXTENSION TYPE	EXTENSION VALUE	AD VALOREM VALUE	EXEMPT AMOUNT	TAXABLE VALUE	TOTAL TAX
------	---------------	---------------	----------------	-----------------	------------------	---------------	---------------	-----------

NO SPECIAL DISTRICTS AT THIS LEVEL

\*\*\* SCHOOL DISTRICT SUMMARY \*\*\*

CODE	DISTRICT NAME	TOTAL PARCELS	ASSESSED LAND	ASSESSED TOTAL	EXEMPT AMOUNT	TOTAL TAXABLE	TOTAL TAX
					----- STAR AMOUNT	----- STAR TAXABLE	
402001	Brasher Falls	1356	16358,050	64730,300	312,525	64,417,775	
					14239,445	50,178,330	1,285,377.08
	SUB - TOTAL	1356	16358,050	64730,300	312,525	64,417,775	
	SUB - TOTAL (CONT)				14239,445	50,178,330	1,285,377.08
	TOTAL	1356	16358,050	64730,300	312,525	64,417,775	
	TOTAL (CONT)				14239,445	50,178,330	1,285,377.08

\*\*\* SYSTEM CODES SUMMARY \*\*\*

NO SYSTEM EXEMPTIONS AT THIS LEVEL

\*\*\* EXEMPTION SUMMARY \*\*\*

CODE	DESCRIPTION	TOTAL PARCELS	SCHOOL
41700	Ag Buildin	6	198,000
41730	Ag Land Co	2	
41804	Aged - Sch	10	98,025
41834	ENH STAR	141	6927,645
41854	BAS STAR	305	7311,800

STATE OF NEW YORK  
 COUNTY - St Lawrence  
 SCHOOL - Brasher Falls  
 TOWN - Brasher  
 SWIS - 402000

2020 SCHOOL TAX ROLL  
 TAXABLE SECTION OF THE ROLL - 1  
 UNIFORM PERCENT OF VALUE IS 078.00

PAGE 407  
 VALUATION DATE-JUL 01, 2019  
 TAXABLE STATUS DATE-MAR 01, 2020  
 RPS155/V04/L015  
 CURRENT DATE 8/14/2020

ROLL SUBSECTION - - TOTALS

\*\*\* EXEMPTION SUMMARY \*\*\*

CODE	DESCRIPTION	TOTAL PARCELS	SCHOOL
42100	Silo	4	12,000
47610	Business I	2	4,500
	TOTAL	470	14551,970

\*\*\* GRAND TOTALS \*\*\*

ROLL SEC	DESCRIPTION	TOTAL PARCELS	ASSESSED LAND	ASSESSED TOTAL	EXEMPT AMOUNT ----- STAR AMOUNT	TOTAL TAXABLE ----- STAR TAXABLE	TOTAL TAX
	Brasher Falls Scho		16358,050	64730,300	312,525	64,417,775	
	SPEC DIST TAXES				14239,445	50,178,330	1,285,377.08
1	TAXABLE	1,356					1285,377.08

STATE OF NEW YORK  
 COUNTY - St Lawrence  
 SCHOOL - Brasher Falls  
 TOWN - Brasher  
 SWIS - 402000

2 0 2 0 S C H O O L T A X R O L L  
 T A X A B L E SECTION OF THE ROLL - 1  
 OWNERS NAME SEQUENCE  
 UNIFORM PERCENT OF VALUE IS 078.00

PAGE 408  
 SUB-SECT - R VALUATION DATE-JUL 01, 2019  
 TAXABLE STATUS DATE-MAR 01, 2020

TAX MAP PARCEL NUMBER	PROPERTY LOCATION & CLASS	ASSESSMENT	EXEMPTION CODE-----	SCHOOL
CURRENT OWNERS NAME	SCHOOL DISTRICT	LAND	TAX DESCRIPTION	TAXABLE VALUE
CURRENT OWNERS ADDRESS	PARCEL SIZE/GRID COORD	TOTAL	SPECIAL DISTRICTS	TAX AMOUNT
***** 26.001-1-16 *****				
26.001-1-16	Bush Rd/abandoned			ACCT 1- 77- 2
St Lawrence County	942 Co. reforest		Brasher Falls School	3,937
Attn: SLC Treasurer	Brasher Falls 402001	3,937		BILL 1357
48 Court St	FRNT 2095.00 DPTH	3,937		
Canton, NY 13617	ACRES 196.40 BANK9999903			
	EAST-0390389 NRTH-1770094			
	DEED BOOK 270 PG-00148			
	FULL MARKET VALUE	5,047		
			TOTAL TAX ---	100.85**
			DATE #1	09/30/20
			AMT DUE	100.85
*****				



STATE OF NEW YORK  
 COUNTY - St Lawrence  
 SCHOOL - Brasher Falls  
 TOWN - Brasher  
 SWIS - 402000

2020 SCHOOL TAX ROLL  
 TAXABLE SECTION OF THE ROLL - 1  
 NAME SECTION - S  
 UNIFORM PERCENT OF VALUE IS 078.00

PAGE 409  
 SUB-SECT - R VALUATION DATE-JUL 01, 2019  
 TAXABLE STATUS DATE-MAR 01, 2020  
 RPS155/V04/L015  
 CURRENT DATE 8/14/2020

\*\*\* SPECIAL DISTRICT SUMMARY \*\*\*

CODE	DISTRICT NAME	TOTAL PARCELS	EXTENSION TYPE	EXTENSION VALUE	AD VALOREM VALUE	EXEMPT AMOUNT	TAXABLE VALUE	TOTAL TAX
------	---------------	---------------	----------------	-----------------	------------------	---------------	---------------	-----------

NO SPECIAL DISTRICTS AT THIS LEVEL

\*\*\* SCHOOL DISTRICT SUMMARY \*\*\*

CODE	DISTRICT NAME	TOTAL PARCELS	ASSESSED LAND	ASSESSED TOTAL	EXEMPT AMOUNT	TOTAL TAXABLE	TOTAL TAX
					----- STAR AMOUNT	----- STAR TAXABLE	
	Brasher Falls	1	3,937	3,937		3,937	
402001						3,937	100.85
	S U B - T O T A L	1	3,937	3,937		3,937	
	S U B - T O T A L (CONT)					3,937	100.85
	T O T A L	1	3,937	3,937		3,937	
	T O T A L (CONT)					3,937	100.85

\*\*\* SYSTEM CODES SUMMARY \*\*\*

NO SYSTEM EXEMPTIONS AT THIS LEVEL

\*\*\* EXEMPTION SUMMARY \*\*\*

NO EXEMPTIONS AT THIS LEVEL

STATE OF NEW YORK  
 COUNTY - St Lawrence  
 SCHOOL - Brasher Falls  
 TOWN - Brasher  
 SWIS - 402000

2020 SCHOOL TAX ROLL  
 TAXABLE SECTION OF THE ROLL - 1  
 NAME SECTION - S  
 UNIFORM PERCENT OF VALUE IS 078.00

PAGE 410  
 SUB-SECT - R VALUATION DATE-JUL 01, 2019  
 TAXABLE STATUS DATE-MAR 01, 2020  
 RPS155/V04/L015  
 CURRENT DATE 8/14/2020

\*\*\* GRAND TOTALS \*\*\*

ROLL SEC	DESCRIPTION	TOTAL PARCELS	ASSESSED LAND	ASSESSED TOTAL	EXEMPT AMOUNT ----- STAR AMOUNT	TOTAL TAXABLE ----- STAR TAXABLE	TOTAL TAX
	Brasher Falls Scho		3,937	3,937		3,937 3,937	100.85
1	SPEC DIST TAXES TAXABLE	1					100.85

STATE OF NEW YORK  
 COUNTY - St Lawrence  
 SCHOOL - Brasher Falls  
 TOWN - Brasher  
 SWIS - 402000

2020 SCHOOL TAX ROLL  
 TAXABLE SECTION OF THE ROLL - 1  
 UNIFORM PERCENT OF VALUE IS 078.00

PAGE 411  
 SUB-SECT - R VALUATION DATE-JUL 01, 2019  
 TAXABLE STATUS DATE-MAR 01, 2020  
 RPS155/V04/L015  
 CURRENT DATE 8/14/2020

R O L L S U B S E C T I O N - R - T O T A L S

\*\*\* S P E C I A L D I S T R I C T S U M M A R Y \*\*\*

CODE	DISTRICT NAME	TOTAL PARCELS	EXTENSION TYPE	EXTENSION VALUE	AD VALOREM VALUE	EXEMPT AMOUNT	TAXABLE VALUE	TOTAL TAX
------	---------------	---------------	----------------	-----------------	------------------	---------------	---------------	-----------

NO SPECIAL DISTRICTS AT THIS LEVEL

\*\*\* S C H O O L D I S T R I C T S U M M A R Y \*\*\*

CODE	DISTRICT NAME	TOTAL PARCELS	ASSESSED LAND	ASSESSED TOTAL	EXEMPT AMOUNT	TOTAL TAXABLE	TOTAL TAX
					-----	-----	
					STAR AMOUNT	STAR TAXABLE	
	Brasher Falls	1	3,937	3,937		3,937	
402001						3,937	100.85
	S U B - T O T A L	1	3,937	3,937		3,937	
	S U B - T O T A L (CONT)					3,937	100.85
	T O T A L	1	3,937	3,937		3,937	
	T O T A L (CONT)					3,937	100.85

\*\*\* S Y S T E M C O D E S S U M M A R Y \*\*\*

NO SYSTEM EXEMPTIONS AT THIS LEVEL

\*\*\* E X E M P T I O N S U M M A R Y \*\*\*

NO EXEMPTIONS AT THIS LEVEL

STATE OF NEW YORK  
 COUNTY - St Lawrence  
 SCHOOL - Brasher Falls  
 TOWN - Brasher  
 SWIS - 402000

2020 SCHOOL TAX ROLL  
 TAXABLE SECTION OF THE ROLL - 1  
 UNIFORM PERCENT OF VALUE IS 078.00

PAGE 412  
 SUB-SECT - R VALUATION DATE-JUL 01, 2019  
 TAXABLE STATUS DATE-MAR 01, 2020  
 RPS155/V04/L015  
 CURRENT DATE 8/14/2020

ROLL SUBSECTION - R - TOTALS

\*\*\* GRAND TOTALS \*\*\*

ROLL SEC	DESCRIPTION	TOTAL PARCELS	ASSESSED LAND	ASSESSED TOTAL	EXEMPT AMOUNT ----- STAR AMOUNT	TOTAL TAXABLE ----- STAR TAXABLE	TOTAL TAX
	Brasher Falls Scho		3,937	3,937		3,937 3,937	100.85
1	SPEC DIST TAXES TAXABLE	1					100.85

STATE OF NEW YORK  
 COUNTY - St Lawrence  
 SCHOOL - Brasher Falls  
 TOWN - Brasher  
 SWIS - 402000

2020 SCHOOL TAX ROLL  
 TAXABLE SECTION OF THE ROLL - 1  
 UNIFORM PERCENT OF VALUE IS 078.00

PAGE 413  
 VALUATION DATE-JUL 01, 2019  
 TAXABLE STATUS DATE-MAR 01, 2020  
 RPS155/V04/L015  
 CURRENT DATE 8/14/2020

ROLL SECTION TOTALS

\*\*\* SPECIAL DISTRICT SUMMARY \*\*\*

CODE	DISTRICT NAME	TOTAL PARCELS	EXTENSION TYPE	EXTENSION VALUE	AD VALOREM VALUE	EXEMPT AMOUNT	TAXABLE VALUE	TOTAL TAX
------	---------------	---------------	----------------	-----------------	------------------	---------------	---------------	-----------

NO SPECIAL DISTRICTS AT THIS LEVEL

\*\*\* SCHOOL DISTRICT SUMMARY \*\*\*

CODE	DISTRICT NAME	TOTAL PARCELS	ASSESSED LAND	ASSESSED TOTAL	EXEMPT AMOUNT	TOTAL TAXABLE	TOTAL TAX
					----- STAR AMOUNT	----- STAR TAXABLE	
	Brasher Falls	1357	16361,987	64734,237	312,525	64,421,712	
402001					14239,445	50,182,267	1,285,477.93
	SUB - TOTAL	1357	16361,987	64734,237	312,525	64,421,712	
	SUB - TOTAL (CONT)				14239,445	50,182,267	1,285,477.93
	TOTAL	1357	16361,987	64734,237	312,525	64,421,712	
	TOTAL (CONT)				14239,445	50,182,267	1,285,477.93

\*\*\* SYSTEM CODES SUMMARY \*\*\*

NO SYSTEM EXEMPTIONS AT THIS LEVEL

\*\*\* EXEMPTION SUMMARY \*\*\*

CODE	DESCRIPTION	TOTAL PARCELS	SCHOOL
41700	Ag Buildin	6	198,000
41730	Ag Land Co	2	
41804	Aged - Sch	10	98,025
41834	ENH STAR	141	6927,645
41854	BAS STAR	305	7311,800

STATE OF NEW YORK  
 COUNTY - St Lawrence  
 SCHOOL - Brasher Falls  
 TOWN - Brasher  
 SWIS - 402000

2020 SCHOOL TAX ROLL  
 TAXABLE SECTION OF THE ROLL - 1  
 UNIFORM PERCENT OF VALUE IS 078.00

PAGE 414  
 VALUATION DATE-JUL 01, 2019  
 TAXABLE STATUS DATE-MAR 01, 2020  
 RPS155/V04/L015  
 CURRENT DATE 8/14/2020

ROLL SECTION TOTALS

\*\*\* EXEMPTION SUMMARY \*\*\*

CODE	DESCRIPTION	TOTAL PARCELS	SCHOOL
42100	Silo	4	12,000
47610	Business I	2	4,500
	TOTAL	470	14551,970

\*\*\* GRAND TOTALS \*\*\*

ROLL SEC	DESCRIPTION	TOTAL PARCELS	ASSESSED LAND	ASSESSED TOTAL	EXEMPT AMOUNT ----- STAR AMOUNT	TOTAL TAXABLE ----- STAR TAXABLE	TOTAL TAX
	Brasher Falls Scho		16361,987	64734,237	312,525	64,421,712	
	SPEC DIST TAXES				14239,445	50,182,267	1,285,477.93
1	TAXABLE	1,357					1285,477.93

STATE OF NEW YORK  
 COUNTY - St Lawrence  
 SCHOOL - Brasher Falls  
 TOWN - Brasher  
 SWIS - 402000

2 0 2 0 S C H O O L T A X R O L L  
 STATE OWNED LAND SECTION OF THE ROLL - 3  
 OWNERS NAME SEQUENCE  
 UNIFORM PERCENT OF VALUE IS 078.00

PAGE 415  
 VALUATION DATE-JUL 01, 2019  
 TAXABLE STATUS DATE-MAR 01, 2020

TAX MAP PARCEL NUMBER	PROPERTY LOCATION & CLASS	ASSESSMENT	EXEMPTION CODE-----	SCHOOL
CURRENT OWNERS NAME	SCHOOL DISTRICT	LAND	TAX DESCRIPTION	TAXABLE VALUE
CURRENT OWNERS ADDRESS	PARCEL SIZE/GRID COORD	TOTAL	SPECIAL DISTRICTS	TAX AMOUNT
***** 17.003-3-17 *****				
17.003-3-17	Hopson Rd 941 SOL reforest		Brasher Falls School	21,400
New York State Reforestation	Brasher Falls 402001	21,400		
Attn: SLC Treasurer	Lot 37 Prop	21,400		
48 Court St	#1430001			
Canton, NY 13617	ACRES 70.30 BANK9999998			
	EAST-0371084 NRTH-1776080			
	DEED BOOK 305 PG-00147			
	FULL MARKET VALUE	27,436		
TOTAL TAX ---				548.19**
				DATE #1 09/30/20
				AMT DUE 548.19
***** 17.004-1-22 *****				
17.004-1-22	Cr 53 941 SOL reforest		Brasher Falls School	114,800
New York State Reforestation	Brasher Falls 402001	114,800		
Attn: SLC Treasurer	Lots 10,17,18,20	114,800		
48 Court St	Area #10 Prop			
Canton, NY 13617	#1300004			
	ACRES 254.10 BANK9999998			
	EAST-0383169 NRTH-1779310			
	DEED BOOK 293 PG-263			
	FULL MARKET VALUE	147,179		
TOTAL TAX ---				2,940.74**
				DATE #1 09/30/20
				AMT DUE 2,940.74
***** 17.004-1-41 *****				
17.004-1-41	Eamon Rd/prvt/abandoned 941 SOL reforest		Brasher Falls School	83,900
New York State Reforestation	Brasher Falls 402001	83,900		
Attn: SLC Treasurer	Lots 31,35 Prop	83,900		
48 Court St	Area #10			
Canton, NY 13617	ACRES 184.90 BANK9999998			
	EAST-0377808 NRTH-1776197			
	DEED BOOK 293 PG-00390			
	FULL MARKET VALUE	107,564		
TOTAL TAX ---				2,149.20**
				DATE #1 09/30/20
				AMT DUE 2,149.20
***** 17.004-1-42 *****				
17.004-1-42	Munson Rd 941 SOL reforest		Brasher Falls School	37,900
New York State Reforestation	Brasher Falls 402001	37,900		
Attn: SLC Treasurer	Lot 16 Prop	37,900		
48 Court St	#1380001			
Canton, NY 13617	ACRES 94.50 BANK9999998			
	EAST-0379587 NRTH-1778888			
	FULL MARKET VALUE	48,590		
TOTAL TAX ---				970.85**
				DATE #1 09/30/20
				AMT DUE 970.85

\*\*\*\*\*



STATE OF NEW YORK  
 COUNTY - St Lawrence  
 SCHOOL - Brasher Falls  
 TOWN - Brasher  
 SWIS - 402000

2 0 2 0 S C H O O L T A X R O L L  
 STATE OWNED LAND SECTION OF THE ROLL - 3  
 OWNERS NAME SEQUENCE  
 UNIFORM PERCENT OF VALUE IS 078.00

PAGE 416  
 VALUATION DATE-JUL 01, 2019  
 TAXABLE STATUS DATE-MAR 01, 2020

TAX MAP PARCEL NUMBER	PROPERTY LOCATION & CLASS	ASSESSMENT	EXEMPTION CODE-----	SCHOOL
CURRENT OWNERS NAME	SCHOOL DISTRICT	LAND	TAX DESCRIPTION	TAXABLE VALUE
CURRENT OWNERS ADDRESS	PARCEL SIZE/GRID COORD	TOTAL	SPECIAL DISTRICTS	TAX AMOUNT
***** 17.004-1-43 *****				
17.004-1-43	Eamon Rd/prvt/abandoned			ACCT 1420002
New York State Reforestation	941 SOL reforest		Brasher Falls School	16,900
Attn: SLC Treasurer	Brasher Falls 402001	16,900		
48 Court St	Lots 32,36 Prop	16,900		
Canton, NY 13617	Area #10			
	#1420002			
	ACRES 83.30 BANK9999998			
	EAST-0373740 NRTH-1776360			
	FULL MARKET VALUE	21,667		
TOTAL TAX ---				432.91**
				DATE #1 09/30/20
				AMT DUE 432.91
***** 18.001-2-1 *****				
	Off Ridge Rd			ACCT 1101001
18.001-2-1	941 SOL reforest		Brasher Falls School	5,800
New York State Reforestation	Brasher Falls 402001	5,800		
Attn: SLC Treasurer	#1101001	5,800		
48 Court St	14ar Forest(10088-Igf-Ac)			
Canton, NY 13617	ACRES 15.60 BANK9999998			
	EAST-0386530 NRTH-1787001			
	DEED BOOK 1075 PG-181			
	FULL MARKET VALUE	7,436		
TOTAL TAX ---				148.57**
				DATE #1 09/30/20
				AMT DUE 148.57
***** 18.001-2-2 *****				
	Off Cr 53			ACCT 1030003
18.001-2-2	941 SOL reforest		Brasher Falls School	90,600
New York State Reforestation	Brasher Falls 402001	90,600		
Attn: SLC Treasurer	Lots 20-22 Prop	90,600		
48 Court St	Area # 6 256.06A(d)			
Canton, NY 13617	#1030003			
	ACRES 253.80 BANK9999998			
	EAST-0388564 NRTH-1787252			
	DEED BOOK 340 PG-430			
	FULL MARKET VALUE	116,154		
TOTAL TAX ---				2,320.83**
				DATE #1 09/30/20
				AMT DUE 2,320.83
***** 18.001-2-30 *****				
	Myers Rd			ACCT 1020002
18.001-2-30	941 SOL reforest		Brasher Falls School	31,700
New York State Reforestation	Brasher Falls 402001	31,700		
Attn: SLC Treasurer	Lots 22,76 Prop	31,700		
48 Court St	63.56ad Area # 6			
Canton, NY 13617	#1020002			
	ACRES 61.70 BANK9999998			
	EAST-0391953 NRTH-1785096			
	DEED BOOK 326 PG-363			
	FULL MARKET VALUE	40,641		
TOTAL TAX ---				812.03**

DATE #1 09/30/20  
AMT DUE 812.03

\*\*\*\*\*

STATE OF NEW YORK  
 COUNTY - St Lawrence  
 SCHOOL - Brasher Falls  
 TOWN - Brasher  
 SWIS - 402000

2 0 2 0 S C H O O L T A X R O L L  
 STATE OWNED LAND SECTION OF THE ROLL - 3  
 OWNERS NAME SEQUENCE  
 UNIFORM PERCENT OF VALUE IS 078.00

PAGE 417  
 VALUATION DATE-JUL 01, 2019  
 TAXABLE STATUS DATE-MAR 01, 2020

TAX MAP PARCEL NUMBER	PROPERTY LOCATION & CLASS	ASSESSMENT	EXEMPTION CODE-----	SCHOOL
CURRENT OWNERS NAME	SCHOOL DISTRICT	LAND	TAX DESCRIPTION	TAXABLE VALUE
CURRENT OWNERS ADDRESS	PARCEL SIZE/GRID COORD	TOTAL	SPECIAL DISTRICTS	TAX AMOUNT
***** 18.001-5-1 *****				
18.001-5-1	Cr 53			ACCT 1510001
New York State Reforestation	941 SOL reforest		Brasher Falls School	20,500
Attn: SLC Treasurer	Brasher Falls 402001	20,500		
48 Court St	Lot 82 Prop	20,500		
Canton, NY 13617	#1510001			
	ACRES 46.00 BANK9999998			
	EAST-0387492 NRTH-1784951			
	DEED BOOK 331 PG-359			
	FULL MARKET VALUE	26,282		
			TOTAL TAX ---	525.13**
			DATE #1	09/30/20
			AMT DUE	525.13
***** 18.001-5-2 *****				
	Off Cr 53			ACCT 1410001
18.001-5-2	941 SOL reforest		Brasher Falls School	7,700
New York State Reforestation	Brasher Falls 402001	7,700		
Attn: SLC Treasurer	Lot 82 Prop	7,700		
48 Court St	#1410001			
Canton, NY 13617	ACRES 15.10 BANK9999998			
	EAST-0388549 NRTH-1784888			
	DEED BOOK 301 PG-209			
	FULL MARKET VALUE	9,872		
			TOTAL TAX ---	197.24**
			DATE #1	09/30/20
			AMT DUE	197.24
***** 18.001-5-3 *****				
	Cr 53			ACCT 1400001
18.001-5-3	941 SOL reforest		Brasher Falls School	19,100
New York State Reforestation	Brasher Falls 402001	19,100		
Attn: SLC Treasurer	Lot 82 Prop	19,100		
48 Court St	#1400001			
Canton, NY 13617	ACRES 35.40 BANK9999998			
	EAST-0388168 NRTH-1784206			
	FULL MARKET VALUE	24,487		
			TOTAL TAX ---	489.27**
			DATE #1	09/30/20
			AMT DUE	489.27
***** 18.002-1-9 *****				
	Quinell Rd			ACCT 1230002
18.002-1-9	941 SOL reforest - WTRFNT		Brasher Falls School	45,800
New York State Reforestation	Brasher Falls 402001	45,800		
Attn: SLC Treasurer	Lots 66,71 Prop	45,800		
48 Court St	Area # 7			
Canton, NY 13617	#1230002			
	ACRES 169.70 BANK9999998			
	EAST-0406421 NRTH-1790823			
	DEED BOOK 325 PG-31			
	FULL MARKET VALUE	58,718		
			TOTAL TAX ---	1,173.22**
			DATE #1	09/30/20
			AMT DUE	1,173.22

\*\*\*\*\*

STATE OF NEW YORK  
COUNTY - St Lawrence  
SCHOOL - Brasher Falls  
TOWN - Brasher  
SWIS - 402000

2 0 2 0 S C H O O L T A X R O L L  
STATE OWNED LAND SECTION OF THE ROLL - 3  
OWNERS NAME SEQUENCE  
UNIFORM PERCENT OF VALUE IS 078.00

PAGE 418  
VALUATION DATE-JUL 01, 2019  
TAXABLE STATUS DATE-MAR 01, 2020

TAX MAP PARCEL NUMBER	PROPERTY LOCATION & CLASS	ASSESSMENT	EXEMPTION CODE-----	SCHOOL
CURRENT OWNERS NAME	SCHOOL DISTRICT	LAND	TAX DESCRIPTION	TAXABLE VALUE
CURRENT OWNERS ADDRESS	PARCEL SIZE/GRID COORD	TOTAL	SPECIAL DISTRICTS	TAX AMOUNT
*****				
18.002-1-28	Cr 55		18.002-1-28	*****
New York State Reforestation	941 SOL reforest		ACCT 1590004	BILL 1370
Attn: SLC Treasurer	Brasher Falls 402001	138,700	Brasher Falls School	138,700
48 Court St	Lots 51-53,187 Prop	138,700		
Canton, NY 13617	Area #17			
	#1590004			
	ACRES 263.50 BANK9999998			
	EAST-0400519 NRTH-1785127			
	DEED BOOK 317 PG-484			
	FULL MARKET VALUE	177,821		
			TOTAL TAX ---	3,552.96**
			DATE #1	09/30/20
			AMT DUE	3,552.96
*****				
18.002-1-50	Cr 55		18.002-1-50	*****
New York State Reforestation	941 SOL reforest		ACCT 1630002	BILL 1371
Attn: SLC Treasurer	Brasher Falls 402001	22,100	Brasher Falls School	22,100
48 Court St	Lots 48,50 Prop	22,100		
Canton, NY 13617	Area # 17			
	#1630002			
	ACRES 53.40 BANK9999998			
	EAST-0403622 NRTH-1788271			
	DEED BOOK 319 PG-177			
	FULL MARKET VALUE	28,333		
			TOTAL TAX ---	566.12**
			DATE #1	09/30/20
			AMT DUE	566.12
*****				
18.002-1-51	Off Cr 55		18.002-1-51	*****
New York State Reforestation	941 SOL reforest		ACCT 1650001	BILL 1372
Attn: SLC Treasurer	Brasher Falls 402001	4,500	Brasher Falls School	4,500
48 Court St	Lot 51 Prop	4,500		
Canton, NY 13617	#1650001			
	ACRES 10.80 BANK9999998			
	EAST-0405161 NRTH-1787155			
	DEED BOOK 317 PG-474			
	FULL MARKET VALUE	5,769		
			TOTAL TAX ---	115.27**
			DATE #1	09/30/20
			AMT DUE	115.27
*****				

STATE OF NEW YORK  
 COUNTY - St Lawrence  
 SCHOOL - Brasher Falls  
 TOWN - Brasher  
 SWIS - 402000

2 0 2 0 S C H O O L T A X R O L L  
 STATE OWNED LAND SECTION OF THE ROLL - 3  
 OWNERS NAME SEQUENCE  
 UNIFORM PERCENT OF VALUE IS 078.00

PAGE 419  
 VALUATION DATE-JUL 01, 2019  
 TAXABLE STATUS DATE-MAR 01, 2020

TAX MAP PARCEL NUMBER	PROPERTY LOCATION & CLASS	ASSESSMENT	EXEMPTION CODE-----	SCHOOL
CURRENT OWNERS NAME	SCHOOL DISTRICT	LAND	TAX DESCRIPTION	TAXABLE VALUE
CURRENT OWNERS ADDRESS	PARCEL SIZE/GRID COORD	TOTAL	SPECIAL DISTRICTS	TAX AMOUNT
*****				18.002-1-52 *****
	Off Cr 55			ACCT 1220101 BILL 1373
18.002-1-52	941 SOL reforest		Brasher Falls School	2,700 69.16
New York State Reforestation	Brasher Falls 402001	2,700		
Attn: SLC Treasurer	Lot 64-66,71 Prop	2,700		
48 Court St	Pitcairn Tract Area # 7			
Canton, NY 13617	Old Rr Bed #1220101			
	ACRES 10.30 BANK9999998			
	EAST-0406594 NRTH-1788874			
	DEED BOOK 316 PG-54			
	FULL MARKET VALUE	3,462		
TOTAL TAX ---				69.16**
				DATE #1 09/30/20
				AMT DUE 69.16
*****				18.002-1-55 *****
	Off Smith Rd			ACCT 1620002 BILL 1374
18.002-1-55	941 SOL reforest		Brasher Falls School	79,400 2,033.92
New York State Reforestation	Brasher Falls 402001	79,400		
Attn: SLC Treasurer	Lots 64,65 Prop	79,400		
48 Court St	Area # 17			
Canton, NY 13617	#1620002			
	ACRES 208.60 BANK9999998			
	EAST-0406588 NRTH-1788469			
	DEED BOOK 317 PG-401			
	FULL MARKET VALUE	101,795		
TOTAL TAX ---				2,033.92**
				DATE #1 09/30/20
				AMT DUE 2,033.92
*****				18.003-1-1 *****
	Cr 53			ACCT 1360003 BILL 1375
18.003-1-1	941 SOL reforest		Brasher Falls School	19,800 507.20
New York State Reforestation	Brasher Falls 402001	19,800		
Attn: SLC Treasurer	Lots 19,27,83 Prop	19,800		
48 Court St	Area # 10			
Canton, NY 13617	#1360003			
	ACRES 105.20 BANK9999998			
	EAST-0385608 NRTH-1781777			
	DEED BOOK 293 PG-262			
	FULL MARKET VALUE	25,385		
TOTAL TAX ---				507.20**
				DATE #1 09/30/20
				AMT DUE 507.20
*****				*****

STATE OF NEW YORK  
COUNTY - St Lawrence  
SCHOOL - Brasher Falls  
TOWN - Brasher  
SWIS - 402000

2 0 2 0 S C H O O L T A X R O L L  
STATE OWNED LAND SECTION OF THE ROLL - 3  
OWNERS NAME SEQUENCE  
UNIFORM PERCENT OF VALUE IS 078.00

PAGE 420  
VALUATION DATE-JUL 01, 2019  
TAXABLE STATUS DATE-MAR 01, 2020

TAX MAP PARCEL NUMBER	PROPERTY LOCATION & CLASS	ASSESSMENT	EXEMPTION CODE-----	SCHOOL
CURRENT OWNERS NAME	SCHOOL DISTRICT	LAND	TAX DESCRIPTION	TAXABLE VALUE
CURRENT OWNERS ADDRESS	PARCEL SIZE/GRID COORD	TOTAL	SPECIAL DISTRICTS	TAX AMOUNT
*****				
18.003-1-12	Old Vice Rd/abandoned			18.003-1-12 *****
New York State Reforestation	941 SOL reforest		Brasher Falls School	ACCT 0970004 BILL 1376
Attn: SLC Treasurer	Brasher Falls 402001	159,100		159,100 4,075.53
48 Court St	Lot 77-80 Prop	159,100		
Canton, NY 13617	589.73 Ad Area # 6			
	#970004			
	ACRES 570.20 BANK9999998			
	EAST-0388911 NRTH-1781350			
	FULL MARKET VALUE	203,974		
			TOTAL TAX ---	4,075.53**
			DATE #1	09/30/20
			AMT DUE	4,075.53
*****				
18.003-1-13	Myers Rd			18.003-1-13 *****
New York State Reforestation	941 SOL reforest		Brasher Falls School	ACCT 1010003 BILL 1377
Attn: SLC Treasurer	Brasher Falls 402001	74,100		74,100 1,898.16
48 Court St	Lots 76,77,293 Prop	74,100		
Canton, NY 13617	Area #6 162.90Ad			
	#1010003			
	ACRES 159.00 BANK9999998			
	EAST-0394034 NRTH-1783779			
	DEED BOOK 326 PG-361			
	FULL MARKET VALUE	95,000		
			TOTAL TAX ---	1,898.16**
			DATE #1	09/30/20
			AMT DUE	1,898.16
*****				
18.003-1-16	Off Bush Rd/abandoned			18.003-1-16 *****
New York State Reforestation	941 SOL reforest		Brasher Falls School	ACCT 0950001 BILL 1378
Attn: SLC Treasurer	Brasher Falls 402001	25,500		25,500 653.21
48 Court St	Lots 290 Prop	25,500		
Canton, NY 13617	76.57ad Area # 6			
	#950001			
	ACRES 79.90 BANK9999998			
	EAST-0394918 NRTH-1777966			
	DEED BOOK 320 PG-123			
	FULL MARKET VALUE	32,692		
			TOTAL TAX ---	653.21**
			DATE #1	09/30/20
			AMT DUE	653.21
*****				

STATE OF NEW YORK  
 COUNTY - St Lawrence  
 SCHOOL - Brasher Falls  
 TOWN - Brasher  
 SWIS - 402000

2 0 2 0 S C H O O L T A X R O L L  
 STATE OWNED LAND SECTION OF THE ROLL - 3  
 OWNERS NAME SEQUENCE  
 UNIFORM PERCENT OF VALUE IS 078.00

PAGE 421  
 VALUATION DATE-JUL 01, 2019  
 TAXABLE STATUS DATE-MAR 01, 2020

TAX MAP PARCEL NUMBER	PROPERTY LOCATION & CLASS	ASSESSMENT	EXEMPTION CODE-----	SCHOOL
CURRENT OWNERS NAME	SCHOOL DISTRICT	LAND	TAX DESCRIPTION	TAXABLE VALUE
CURRENT OWNERS ADDRESS	PARCEL SIZE/GRID COORD	TOTAL	SPECIAL DISTRICTS	TAX AMOUNT
***** 18.003-1-17 *****				
18.003-1-17	Off Bush Rd/abandoned			ACCT 0840003
New York State Reforestation	941 SOL reforest		Brasher Falls School	56,800
Attn: SLC Treasurer	Brasher Falls 402001	56,800		
48 Court St	Lots 28,289 Prop	56,800		
Canton, NY 13617	267.34a (D) Area # 6			
	#840003			
	ACRES 259.50 BANK9999998			
	EAST-0393373 NRTH-1776928			
	DEED BOOK 295 PG-38			
	FULL MARKET VALUE	72,821		
			TOTAL TAX ---	1,455.00**
				DATE #1 09/30/20
				AMT DUE 1,455.00
***** 18.003-1-18 *****				
18.003-1-18	Old Vice Rd/abandoned			ACCT 0850001
New York State Reforestation	941 SOL reforest		Brasher Falls School	93,000
Attn: SLC Treasurer	Brasher Falls 402001	93,000		
48 Court St	Lot 81 Prop	93,000		
Canton, NY 13617	148.03 A(d)			
	#850001			
	ACRES 146.10 BANK9999998			
	EAST-0389670 NRTH-1777753			
	FULL MARKET VALUE	119,231		
			TOTAL TAX ---	2,382.30**
				DATE #1 09/30/20
				AMT DUE 2,382.30
***** 18.003-1-19 *****				
18.003-1-19	Old Vice Rd/abandoned			ACCT 1060001
New York State Reforestation	941 SOL reforest		Brasher Falls School	18,000
Attn: SLC Treasurer	Brasher Falls 402001	18,000		
48 Court St	Lot 81 Prop	18,000		
Canton, NY 13617	47.64a (D)			
	#1060001			
	ACRES 48.20 BANK9999998			
	EAST-0388937 NRTH-1777046			
	DEED BOOK 410 PG-467			
	FULL MARKET VALUE	23,077		
			TOTAL TAX ---	461.09**
				DATE #1 09/30/20
				AMT DUE 461.09
*****				



STATE OF NEW YORK  
 COUNTY - St Lawrence  
 SCHOOL - Brasher Falls  
 TOWN - Brasher  
 SWIS - 402000

2 0 2 0 S C H O O L T A X R O L L  
 STATE OWNED LAND SECTION OF THE ROLL - 3  
 OWNERS NAME SEQUENCE  
 UNIFORM PERCENT OF VALUE IS 078.00

PAGE 422  
 VALUATION DATE-JUL 01, 2019  
 TAXABLE STATUS DATE-MAR 01, 2020

TAX MAP PARCEL NUMBER	PROPERTY LOCATION & CLASS	ASSESSMENT	EXEMPTION CODE-----	SCHOOL
CURRENT OWNERS NAME	SCHOOL DISTRICT	LAND	TAX DESCRIPTION	TAXABLE VALUE
CURRENT OWNERS ADDRESS	PARCEL SIZE/GRID COORD	TOTAL	SPECIAL DISTRICTS	TAX AMOUNT
*****				18.003-1-24 *****
18.003-1-24	Cr 53			ACCT 1370001 BILL 1382
New York State Reforestation	941 SOL reforest		Brasher Falls School	31,300 801.79
Attn: SLC Treasurer	Brasher Falls 402001	31,300		
48 Court St	Lot 82 Prop	31,300		
Canton, NY 13617	Area # 10			
	#1370001			
	ACRES 73.00 BANK9999998			
	EAST-0387910 NRTH-1782987			
	DEED BOOK 294 PG-6			
	FULL MARKET VALUE	40,128		
TOTAL TAX ---				801.79**
				DATE #1 09/30/20
				AMT DUE 801.79
*****				18.003-1-29 *****
18.003-1-29	Old Vice Rd/abandoned			ACCT 1102001 BILL 1383
New York State Reforestation	941 SOL reforest		Brasher Falls School	9,900 253.60
Attn: SLC Treasurer	Brasher Falls 402001	9,900		
48 Court St	Slc Reforest Area 6	9,900		
Canton, NY 13617	A#10830 #1102001			
	Power Rts 2200'Fr 8.0A(d)			
	ACRES 8.20 BANK9999998			
	EAST-0388115 NRTH-1779004			
	DEED BOOK 1999 PG-13118			
	FULL MARKET VALUE	12,692		
TOTAL TAX ---				253.60**
				DATE #1 09/30/20
				AMT DUE 253.60
*****				18.004-1-1 *****
18.004-1-1	Off Myers Rd			ACCT 0940002 BILL 1384
New York State Reforestation	941 SOL reforest		Brasher Falls School	30,300 776.17
Attn: SLC Treasurer	Brasher Falls 402001	30,300		
48 Court St	Lots 297,298 Prop	30,300		
Canton, NY 13617	142.38 A (D) Area # 6			
	#940002			
	ACRES 140.10 BANK9999998			
	EAST-0397531 NRTH-1782683			
	DEED BOOK 320 PG-123			
	FULL MARKET VALUE	38,846		
TOTAL TAX ---				776.17**
				DATE #1 09/30/20
				AMT DUE 776.17
*****				*****

STATE OF NEW YORK  
 COUNTY - St Lawrence  
 SCHOOL - Brasher Falls  
 TOWN - Brasher  
 SWIS - 402000

2 0 2 0 S C H O O L T A X R O L L  
 STATE OWNED LAND SECTION OF THE ROLL - 3  
 OWNERS NAME SEQUENCE  
 UNIFORM PERCENT OF VALUE IS 078.00

PAGE 423  
 VALUATION DATE-JUL 01, 2019  
 TAXABLE STATUS DATE-MAR 01, 2020

TAX MAP PARCEL NUMBER	PROPERTY LOCATION & CLASS	ASSESSMENT	EXEMPTION CODE-----	SCHOOL
CURRENT OWNERS NAME	SCHOOL DISTRICT	LAND	TAX DESCRIPTION	TAXABLE VALUE
CURRENT OWNERS ADDRESS	PARCEL SIZE/GRID COORD	TOTAL	SPECIAL DISTRICTS	TAX AMOUNT
*****				
18.004-1-2	Myers Rd 941 SOL reforest		Brasher Falls School	18.004-1-2 ACCT 1070004 47,200
New York State Reforestation	Brasher Falls 402001	47,200		BILL 1385 1,209.08
Attn: SLC Treasurer	Lots 296,308,349	47,200		
48 Court St	Area #6 #1070004			
Canton, NY 13617	175.05a (D)			
	ACRES 175.60 BANK9999998			
	EAST-0399843 NRTH-1782779			
	DEED BOOK 460 PG-125			
	FULL MARKET VALUE	60,513		
			TOTAL TAX ---	1,209.08**
				DATE #1 09/30/20
				AMT DUE 1,209.08
*****				
18.004-1-3	Off Myers Rd 941 SOL reforest		Brasher Falls School	18.004-1-3 ACCT 1- 65- 8 13,400
New York State Reforestation	Brasher Falls 402001	13,400		BILL 1386 343.26
Attn: SLC Treasurer	#1660001	13,400		
48 Court St	Lot 186 Proj 260			
Canton, NY 13617	47ar Forest			
	ACRES 41.90 BANK9999998			
	EAST-0401989 NRTH-1783795			
	DEED BOOK 2005 PG-19210			
	FULL MARKET VALUE	17,179		
			TOTAL TAX ---	343.26**
				DATE #1 09/30/20
				AMT DUE 343.26
*****				
18.004-1-21	McCarthy Rd 941 SOL reforest		Brasher Falls School	18.004-1-21 ACCT 1050015 242,800
New York State Reforestation	Brasher Falls 402001	242,800		BILL 1387 6,219.61
Attn: SLC Treasurer	Lots 55-60 311-316 Etal	242,800		
48 Court St	#1050015			
Canton, NY 13617	635.40 A(d)			
	ACRES 594.50 BANK9999998			
	EAST-0403629 NRTH-1777694			
	FULL MARKET VALUE	311,282		
			TOTAL TAX ---	6,219.61**
				DATE #1 09/30/20
				AMT DUE 6,219.61
*****				

STATE OF NEW YORK  
 COUNTY - St Lawrence  
 SCHOOL - Brasher Falls  
 TOWN - Brasher  
 SWIS - 402000

2 0 2 0 S C H O O L T A X R O L L  
 STATE OWNED LAND SECTION OF THE ROLL - 3  
 OWNERS NAME SEQUENCE  
 UNIFORM PERCENT OF VALUE IS 078.00

PAGE 424  
 VALUATION DATE-JUL 01, 2019  
 TAXABLE STATUS DATE-MAR 01, 2020

TAX MAP PARCEL NUMBER	PROPERTY LOCATION & CLASS	ASSESSMENT	EXEMPTION CODE-----	SCHOOL
CURRENT OWNERS NAME	SCHOOL DISTRICT	LAND	TAX DESCRIPTION	TAXABLE VALUE
CURRENT OWNERS ADDRESS	PARCEL SIZE/GRID COORD	TOTAL	SPECIAL DISTRICTS	TAX AMOUNT
*****				
18.004-1-22	Bush Rd/abandoned 941 SOL reforest		Brasher Falls School	18.004-1-22 ACCT 0820002 41,800
New York State Reforestation Attn: SLC Treasurer 48 Court St Canton, NY 13617	Brasher Falls 402001 Lots 205,208 Prop 108.62a (D) Area # 6 #820002 ACRES 107.50 BANK9999998 EAST-0401858 NRTH-1779214 DEED BOOK 291 PG-86 FULL MARKET VALUE	41,800 41,800      53,590		1,070.76 BILL 1388 1,070.76
				TOTAL TAX --- 1,070.76**
				DATE #1 09/30/20
				AMT DUE 1,070.76
*****				
18.004-1-23	Bush Rd/abandoned 941 SOL reforest		Brasher Falls School	18.004-1-23 ACCT 0810002 58,800
New York State Reforestation Attn: SLC Treasurer 48 Court St Canton, NY 13617	Brasher Falls 402001 Lots 206,207 Prop 78.74a (D) Area # 6 #810002 ACRES 75.80 BANK9999998 EAST-0400217 NRTH-1779846 DEED BOOK 282 PG-79 FULL MARKET VALUE	58,800 58,800      75,385		1,506.23 BILL 1389 1,506.23
				TOTAL TAX --- 1,506.23**
				DATE #1 09/30/20
				AMT DUE 1,506.23
*****				
18.004-1-25	Bush Rd/abandoned 941 SOL reforest		Brasher Falls School	18.004-1-25 ACCT 0800107 152,300
New York State Reforestation Attn: SLC Treasurer 48 Court St Canton, NY 13617	Brasher Falls 402001 Lots 208-211,213,214 Area #6 261.07A #800107 ACRES 255.00 BANK9999998 EAST-0398440 NRTH-1777431 DEED BOOK 282 PG-170 FULL MARKET VALUE	152,300 152,300      195,256		3,901.34 BILL 1390 3,901.34
				TOTAL TAX --- 3,901.34**
				DATE #1 09/30/20
				AMT DUE 3,901.34
*****				

STATE OF NEW YORK  
 COUNTY - St Lawrence  
 SCHOOL - Brasher Falls  
 TOWN - Brasher  
 SWIS - 402000

2 0 2 0 S C H O O L T A X R O L L  
 STATE OWNED LAND SECTION OF THE ROLL - 3  
 OWNERS NAME SEQUENCE  
 UNIFORM PERCENT OF VALUE IS 078.00

PAGE 425  
 VALUATION DATE-JUL 01, 2019  
 TAXABLE STATUS DATE-MAR 01, 2020

TAX MAP PARCEL NUMBER	PROPERTY LOCATION & CLASS	ASSESSMENT	EXEMPTION CODE-----	SCHOOL
CURRENT OWNERS NAME	SCHOOL DISTRICT	LAND	TAX DESCRIPTION	TAXABLE VALUE
CURRENT OWNERS ADDRESS	PARCEL SIZE/GRID COORD	TOTAL	SPECIAL DISTRICTS	TAX AMOUNT
*****				
18.004-1-26	Bush Rd/abandoned			18.004-1-26 *****
New York State Reforestation	941 SOL reforest		Brasher Falls School	ACCT 0790001 BILL 1391
Attn: SLC Treasurer	Brasher Falls 402001	22,700		22,700 581.49
48 Court St	Lot 212 Prop	22,700		
Canton, NY 13617	50.38a (D)			
	#790001			
	ACRES 48.90 BANK9999998			
	EAST-0399245 NRTH-1776623			
	DEED BOOK 282 PG-82			
	FULL MARKET VALUE	29,103		
			TOTAL TAX ---	581.49**
				DATE #1 09/30/20
				AMT DUE 581.49
*****				
18.004-1-27	Bush Rd/abandoned			18.004-1-27 *****
New York State Reforestation	941 SOL reforest		Brasher Falls School	ACCT 1040003 BILL 1392
Attn: SLC Treasurer	Brasher Falls 402001	34,500		34,500 883.76
48 Court St	Lots 211,214,215	34,500		
Canton, NY 13617	Area #6 91.36A(d)			
	#1040003			
	ACRES 86.30 BANK9999998			
	EAST-0396274 NRTH-1776733			
	DEED BOOK 341 PG-146			
	FULL MARKET VALUE	44,231		
			TOTAL TAX ---	883.76**
				DATE #1 09/30/20
				AMT DUE 883.76
*****				
18.004-1-28	Off Bush Rd/abandoned			18.004-1-28 *****
New York State Reforestation	941 SOL reforest		Brasher Falls School	ACCT 0880002 BILL 1393
Attn: SLC Treasurer	Brasher Falls 402001	20,500		20,500 525.13
48 Court St	Lots 292,295	20,500		
Canton, NY 13617	119.42a (D)			
	Area # 6 #880002			
	ACRES 124.70 BANK9999998			
	EAST-0397463 NRTH-1780412			
	DEED BOOK 308 PG-399			
	FULL MARKET VALUE	26,282		
			TOTAL TAX ---	525.13**
				DATE #1 09/30/20
				AMT DUE 525.13
*****				

STATE OF NEW YORK  
 COUNTY - St Lawrence  
 SCHOOL - Brasher Falls  
 TOWN - Brasher  
 SWIS - 402000

2 0 2 0 S C H O O L T A X R O L L  
 STATE OWNED LAND SECTION OF THE ROLL - 3  
 OWNERS NAME SEQUENCE  
 UNIFORM PERCENT OF VALUE IS 078.00

PAGE 426  
 VALUATION DATE-JUL 01, 2019  
 TAXABLE STATUS DATE-MAR 01, 2020

TAX MAP PARCEL NUMBER	PROPERTY LOCATION & CLASS	ASSESSMENT	EXEMPTION CODE-----	SCHOOL
CURRENT OWNERS NAME	SCHOOL DISTRICT	LAND	TAX DESCRIPTION	TAXABLE VALUE
CURRENT OWNERS ADDRESS	PARCEL SIZE/GRID COORD	TOTAL	SPECIAL DISTRICTS	TAX AMOUNT
***** 19.001-2-2 *****				
19.001-2-2	Keenan Rd			ACCT 1250001
New York State Reforestation	941 SOL reforest		Brasher Falls School	11,900
Attn: SLC Treasurer	Brasher Falls 402001	11,900		
48 Court St	Lot 86 Prop	11,900		
Canton, NY 13617	#1250001			
	ACRES 54.00 BANK9999998			
	EAST-0412534 NRTH-1784606			
	DEED BOOK 473 PG-113			
	FULL MARKET VALUE	15,256		
			TOTAL TAX ---	304.83**
			DATE #1	09/30/20
			AMT DUE	304.83
***** 19.001-2-30 *****				
	Off Keenan Rd			ACCT 1220301
19.001-2-30	941 SOL reforest		Brasher Falls School	1,400
New York State Reforestation	Brasher Falls 402001	1,400		
Attn: SLC Treasurer	Lot 62 Pitcairn Tract	1,400		
48 Court St	Lots 122,123 Area # 7			
Canton, NY 13617	Old Rr Bed #1220301			
	ACRES 5.50 BANK9999998			
	EAST-0410024 NRTH-1784482			
	DEED BOOK 316 PG-54			
	FULL MARKET VALUE	1,795		
			TOTAL TAX ---	35.86**
			DATE #1	09/30/20
			AMT DUE	35.86
***** 19.003-1-14 *****				
	Keenan Rd			ACCT 1- 49- 5
19.003-1-14	941 SOL reforest		Brasher Falls School	8,500
New York State Reforestation	Brasher Falls 402001	8,500		
Attn: SLC Treasurer	#1261001	8,500		
48 Court St	50ar Vacant Land			
Canton, NY 13617	ACRES 54.20 BANK9999998			
	EAST-0413920 NRTH-1776717			
	DEED BOOK 2002 PG-12994			
	FULL MARKET VALUE	10,897		
			TOTAL TAX ---	217.74**
			DATE #1	09/30/20
			AMT DUE	217.74
***** 19.003-1-42 *****				
	Keenan Rd			ACCT 1260005
19.003-1-42	941 SOL reforest		Brasher Falls School	72,700
New York State Reforestation	Brasher Falls 402001	72,700		
Attn: SLC Treasurer	Lots 39,40,65,66,92	72,700		
48 Court St	Area #7 Prop			
Canton, NY 13617	#1260005			
	ACRES 264.30 BANK9999998			
	EAST-0416697 NRTH-1776744			
	FULL MARKET VALUE	93,205		
			TOTAL TAX ---	1,862.30**
			DATE #1	09/30/20

AMT DUE 1,862.30

\*\*\*\*\*

STATE OF NEW YORK  
 COUNTY - St Lawrence  
 SCHOOL - Brasher Falls  
 TOWN - Brasher  
 SWIS - 402000

2 0 2 0 S C H O O L T A X R O L L  
 STATE OWNED LAND SECTION OF THE ROLL - 3  
 OWNERS NAME SEQUENCE  
 UNIFORM PERCENT OF VALUE IS 078.00

PAGE 427  
 VALUATION DATE-JUL 01, 2019  
 TAXABLE STATUS DATE-MAR 01, 2020

TAX MAP PARCEL NUMBER	PROPERTY LOCATION & CLASS	ASSESSMENT	EXEMPTION CODE-----	SCHOOL
CURRENT OWNERS NAME	SCHOOL DISTRICT	LAND	TAX DESCRIPTION	TAXABLE VALUE
CURRENT OWNERS ADDRESS	PARCEL SIZE/GRID COORD	TOTAL	SPECIAL DISTRICTS	TAX AMOUNT
*****				19.003-1-47 *****
	Off Keenan Rd			ACCT 1220501 BILL 1398
19.003-1-47	941 SOL reforest		Brasher Falls School	4,400 112.71
New York State Reforestation	Brasher Falls 402001	4,400		
Attn: SLC Treasurer	Lots 11-13, 39,40	4,400		
48 Court St	Old Rr Bed Area # 7			
Canton, NY 13617	#1220501			
	ACRES 17.10 BANK9999998			
	EAST-0418381 NRTH-1776553			
	DEED BOOK 316 PG-54			
	FULL MARKET VALUE	5,641		
TOTAL TAX ---				112.71**
				DATE #1 09/30/20
				AMT DUE 112.71
*****				25.001-3-1 *****
	Off Hopson Rd			ACCT 1450001 BILL 1399
25.001-3-1	941 SOL reforest		Brasher Falls School	29,400 753.12
New York State Reforestation	Brasher Falls 402001	29,400		
Attn: SLC Treasurer	Lot 84 Prop	29,400		
48 Court St	Area #10			
Canton, NY 13617	#1450001			
	ACRES 103.90 BANK9999998			
	EAST-0366787 NRTH-1774164			
	DEED BOOK 305 PG-222			
	FULL MARKET VALUE	37,692		
TOTAL TAX ---				753.12**
				DATE #1 09/30/20
				AMT DUE 753.12
*****				25.001-3-16 *****
	Off Hopson Rd			ACCT 1460001 BILL 1400
25.001-3-16	941 SOL reforest		Brasher Falls School	14,400 368.87
New York State Reforestation	Brasher Falls 402001	14,400		
Attn: SLC Treasurer	Lot 84 Prop	14,400		
48 Court St	Area # 10			
Canton, NY 13617	#1460001			
	ACRES 52.20 BANK9999998			
	EAST-0366034 NRTH-1775475			
	DEED BOOK 305 PG-216			
	FULL MARKET VALUE	18,462		
TOTAL TAX ---				368.87**
				DATE #1 09/30/20
				AMT DUE 368.87
*****				*****

STATE OF NEW YORK  
 COUNTY - St Lawrence  
 SCHOOL - Brasher Falls  
 TOWN - Brasher  
 SWIS - 402000

2 0 2 0 S C H O O L T A X R O L L  
 STATE OWNED LAND SECTION OF THE ROLL - 3  
 OWNERS NAME SEQUENCE  
 UNIFORM PERCENT OF VALUE IS 078.00

PAGE 428  
 VALUATION DATE-JUL 01, 2019  
 TAXABLE STATUS DATE-MAR 01, 2020

TAX MAP PARCEL NUMBER	PROPERTY LOCATION & CLASS	ASSESSMENT	EXEMPTION CODE-----	SCHOOL
CURRENT OWNERS NAME	SCHOOL DISTRICT	LAND	TAX DESCRIPTION	TAXABLE VALUE
CURRENT OWNERS ADDRESS	PARCEL SIZE/GRID COORD	TOTAL	SPECIAL DISTRICTS	TAX AMOUNT
*****				
25.001-3-18	Hopson Rd 941 SOL reforest		Brasher Falls School	22,000
New York State Reforestation	Brasher Falls 402001	22,000		
Attn: SLC Treasurer	Lot 30 Prop	22,000		
48 Court St	#1520001			
Canton, NY 13617	ACRES 92.70 BANK9999998			
	EAST-0368551 NRTH-1772826			
	DEED BOOK 421 PG-25			
	FULL MARKET VALUE	28,205		
			TOTAL TAX ---	563.56**
			DATE #1	09/30/20
			AMT DUE	563.56
*****				
25.002-1-30	Munson Rd 941 SOL reforest		Brasher Falls School	61,900
New York State Reforestation	Brasher Falls 402001	61,900		
Attn: SLC Treasurer	Lots 13,14 Prop	61,900		
48 Court St	Area #10			
Canton, NY 13617	#1320002			
	ACRES 160.70 BANK9999998			
	EAST-0379569 NRTH-1774980			
	DEED BOOK 294 PG-00361			
	FULL MARKET VALUE	79,359		
			TOTAL TAX ---	1,585.64**
			DATE #1	09/30/20
			AMT DUE	1,585.64
*****				
25.002-1-31	Cr 38 941 SOL reforest		Brasher Falls School	56,400
New York State Reforestation	Brasher Falls 402001	56,400		
Attn: SLC Treasurer	Lots 24,27,31 Prop	56,400		
48 Court St	Area # 10			
Canton, NY 13617	#1330003			
	ACRES 172.40 BANK9999998			
	EAST-0377421 NRTH-1773867			
	DEED BOOK 294 PG-00362			
	FULL MARKET VALUE	72,308		
			TOTAL TAX ---	1,444.75**
			DATE #1	09/30/20
			AMT DUE	1,444.75
*****				



STATE OF NEW YORK  
 COUNTY - St Lawrence  
 SCHOOL - Brasher Falls  
 TOWN - Brasher  
 SWIS - 402000

2 0 2 0 S C H O O L T A X R O L L  
 STATE OWNED LAND SECTION OF THE ROLL - 3  
 OWNERS NAME SEQUENCE  
 UNIFORM PERCENT OF VALUE IS 078.00

PAGE 429  
 VALUATION DATE-JUL 01, 2019  
 TAXABLE STATUS DATE-MAR 01, 2020

TAX MAP PARCEL NUMBER	PROPERTY LOCATION & CLASS	ASSESSMENT	EXEMPTION CODE-----	SCHOOL
CURRENT OWNERS NAME	SCHOOL DISTRICT	LAND	TAX DESCRIPTION	TAXABLE VALUE
CURRENT OWNERS ADDRESS	PARCEL SIZE/GRID COORD	TOTAL	SPECIAL DISTRICTS	TAX AMOUNT
*****				
25.002-1-32	Cr 38		25.002-1-32	*****
New York State Reforestation	941 SOL reforest		ACCT 1500002	BILL 1404
Attn: SLC Treasurer	Brasher Falls 402001	54,100	Brasher Falls School	54,100
48 Court St	Lots 28,32 Prop	54,100		
Canton, NY 13617	Area # 10			
	#1500002			
	ACRES 196.60 BANK9999998			
	EAST-0374214 NRTH-1774543			
	DEED BOOK 324 PG-00410			
	FULL MARKET VALUE	69,359		
			TOTAL TAX ---	1,385.84**
				DATE #1 09/30/20
				AMT DUE 1,385.84
*****				
25.002-4-1	Old Vice Rd/abandoned		25.002-4-1	*****
New York State Reforestation	941 SOL reforest		ACCT 1480001	BILL 1405
Attn: SLC Treasurer	Brasher Falls 402001	20,800	Brasher Falls School	20,800
48 Court St	Lot 22 Prop	20,800		
Canton, NY 13617	#1480001			
	ACRES 66.10 BANK9999998			
	EAST-0383710 NRTH-1768167			
	DEED BOOK 317 PG-161			
	FULL MARKET VALUE	26,667		
			TOTAL TAX ---	532.82**
				DATE #1 09/30/20
				AMT DUE 532.82
*****				
25.004-2-6	Old Vice Rd/abandoned		25.004-2-6	*****
New York State Reforestation	941 SOL reforest		ACCT 0690002	BILL 1406
Attn: SLC Treasurer	Brasher Falls 402001	33,700	Brasher Falls School	33,700
48 Court St	Lots 22,28 Prop	33,700		
Canton, NY 13617	57.60a (D) Area # 5			
	#690002			
	ACRES 53.40 BANK9999998			
	EAST-0381474 NRTH-1766420			
	DEED BOOK 318 PG-444			
	FULL MARKET VALUE	43,205		
			TOTAL TAX ---	863.27**
				DATE #1 09/30/20
				AMT DUE 863.27
*****				

STATE OF NEW YORK  
 COUNTY - St Lawrence  
 SCHOOL - Brasher Falls  
 TOWN - Brasher  
 SWIS - 402000

2 0 2 0 S C H O O L T A X R O L L  
 STATE OWNED LAND SECTION OF THE ROLL - 3  
 OWNERS NAME SEQUENCE  
 UNIFORM PERCENT OF VALUE IS 078.00

PAGE 430  
 VALUATION DATE-JUL 01, 2019  
 TAXABLE STATUS DATE-MAR 01, 2020

TAX MAP PARCEL NUMBER	PROPERTY LOCATION & CLASS	ASSESSMENT	EXEMPTION CODE-----	SCHOOL
CURRENT OWNERS NAME	SCHOOL DISTRICT	LAND	TAX DESCRIPTION	TAXABLE VALUE
CURRENT OWNERS ADDRESS	PARCEL SIZE/GRID COORD	TOTAL	SPECIAL DISTRICTS	TAX AMOUNT
*****				
25.004-2-7	Old Vice Rd/abandoned 941 SOL reforest		Brasher Falls School	17,700
New York State Reforestation	Brasher Falls 402001	17,700		
Attn: SLC Treasurer	Area #5 Prop F-2 Q-Ac	17,700		
48 Court St	St.law 171 1973 Bond Land			
Canton, NY 13617	65.91a(d) Law 534 #771001			
	ACRES 60.20 BANK9999998			
	EAST-0383339 NRTH-1766661			
	DEED BOOK 1031 PG-00895			
	FULL MARKET VALUE	22,692		
			TOTAL TAX ---	453.41**
				DATE #1 09/30/20
				AMT DUE 453.41
*****				
25.004-2-8	Old Vice Rd/abandoned 941 SOL reforest		Brasher Falls School	14,800
New York State Reforestation	Brasher Falls 402001	14,800		
Attn: SLC Treasurer	S.jesmer Prop	14,800		
48 Court St	23.70a (D)			
Canton, NY 13617	#550001			
	ACRES 22.20 BANK9999998			
	EAST-0382602 NRTH-1766065			
	DEED BOOK 296 PG-59			
	FULL MARKET VALUE	18,974		
			TOTAL TAX ---	379.12**
				DATE #1 09/30/20
				AMT DUE 379.12
*****				
25.004-2-9	Old Vice Rd/abandoned 941 SOL reforest		Brasher Falls School	153,800
New York State Reforestation	Brasher Falls 402001	153,800		
Attn: SLC Treasurer	Lot 2 Prop	153,800		
48 Court St	235.39a (D)			
Canton, NY 13617	#510001			
	ACRES 216.20 BANK9999998			
	EAST-0381448 NRTH-1764397			
	DEED BOOK 281 PG-444			
	FULL MARKET VALUE	197,179		
			TOTAL TAX ---	3,939.77**
				DATE #1 09/30/20
				AMT DUE 3,939.77
*****				

STATE OF NEW YORK  
 COUNTY - St Lawrence  
 SCHOOL - Brasher Falls  
 TOWN - Brasher  
 SWIS - 402000

2 0 2 0 S C H O O L T A X R O L L  
 STATE OWNED LAND SECTION OF THE ROLL - 3  
 OWNERS NAME SEQUENCE  
 UNIFORM PERCENT OF VALUE IS 078.00

PAGE 431  
 VALUATION DATE-JUL 01, 2019  
 TAXABLE STATUS DATE-MAR 01, 2020

TAX MAP PARCEL NUMBER	PROPERTY LOCATION & CLASS	ASSESSMENT	EXEMPTION CODE-----	SCHOOL
CURRENT OWNERS NAME	SCHOOL DISTRICT	LAND	TAX DESCRIPTION	TAXABLE VALUE
CURRENT OWNERS ADDRESS	PARCEL SIZE/GRID COORD	TOTAL	SPECIAL DISTRICTS	TAX AMOUNT
*****				
26.001-1-9	Old Vice Rd/abandoned 941 SOL reforest		Brasher Falls School	26.001-1-9 ACCT 1290003 114,100
New York State Reforestation Attn: SLC Treasurer 48 Court St Canton, NY 13617	Brasher Falls 402001 Lots 20,27,81 Prop Area #10 #1290003 ACRES 300.50 BANK9999998 EAST-0388574 NRTH-1775072 DEED BOOK 294 PG-3 FULL MARKET VALUE	114,100 114,100      146,282		BILL 1410 2,922.81
				TOTAL TAX --- 2,922.81**
				DATE #1 09/30/20
				AMT DUE 2,922.81
*****				
26.001-1-10	Bush Rd/abandoned 941 SOL reforest		Brasher Falls School	26.001-1-10 ACCT 1090109 81,400
New York State Reforestation Attn: SLC Treasurer 48 Court St Canton, NY 13617	Brasher Falls 402001 Lots 225,229,230,238,250 #1090109 224.99a ACRES 225.00 BANK9999998 EAST-0391951 NRTH-1771294 DEED BOOK 630 PG-561 FULL MARKET VALUE	81,400 81,400      104,359		BILL 1411 2,085.16
				TOTAL TAX --- 2,085.16**
				DATE #1 09/30/20
				AMT DUE 2,085.16
*****				
26.001-1-11	Bush Rd/abandoned 941 SOL reforest		Brasher Falls School	26.001-1-11 ACCT 0860002 73,900
New York State Reforestation Attn: SLC Treasurer 48 Court St Canton, NY 13617	Brasher Falls 402001 Lots 224, 225 Prop 92.43a (D) Area #6 #860002 ACRES 91.40 BANK9999998 EAST-0393899 NRTH-1772906 DEED BOOK 301 PG-273 FULL MARKET VALUE	73,900 73,900      94,744		BILL 1412 1,893.04
				TOTAL TAX --- 1,893.04**
				DATE #1 09/30/20
				AMT DUE 1,893.04
*****				

STATE OF NEW YORK  
 COUNTY - St Lawrence  
 SCHOOL - Brasher Falls  
 TOWN - Brasher  
 SWIS - 402000

2 0 2 0 S C H O O L T A X R O L L  
 STATE OWNED LAND SECTION OF THE ROLL - 3  
 OWNERS NAME SEQUENCE  
 UNIFORM PERCENT OF VALUE IS 078.00

PAGE 432  
 VALUATION DATE-JUL 01, 2019  
 TAXABLE STATUS DATE-MAR 01, 2020

TAX MAP PARCEL NUMBER	PROPERTY LOCATION & CLASS	ASSESSMENT	EXEMPTION CODE-----	SCHOOL
CURRENT OWNERS NAME	SCHOOL DISTRICT	LAND	TAX DESCRIPTION	TAXABLE VALUE
CURRENT OWNERS ADDRESS	PARCEL SIZE/GRID COORD	TOTAL	SPECIAL DISTRICTS	TAX AMOUNT
*****				
26.001-1-12	Bush Rd/abandoned		26.001-1-12	*****
New York State Reforestation	941 SOL reforest		ACCT 0910003	BILL 1413
Attn: SLC Treasurer	Brasher Falls 402001	43,600	Brasher Falls School	43,600
48 Court St	Lots 223,226,240 Prop	43,600		
Canton, NY 13617	Area #6 160.42A (D)			
	#910003			
	ACRES 178.50 BANK9999998			
	EAST-0394720 NRTH-1770043			
	DEED BOOK 320 PG-129			
	FULL MARKET VALUE	55,897		
			TOTAL TAX ---	1,116.87**
				DATE #1 09/30/20
				AMT DUE 1,116.87
*****				
26.001-1-13	Bush Rd/abandoned		26.001-1-13	*****
New York State Reforestation	941 SOL reforest		ACCT 0990002	BILL 1414
Attn: SLC Treasurer	Brasher Falls 402001	31,400	Brasher Falls School	31,400
48 Court St	Lots 227,228 Prop	31,400		
Canton, NY 13617	98.44a (D) Area #6			
	#990002			
	ACRES 92.50 BANK9999998			
	EAST-0393159 NRTH-1770934			
	DEED BOOK 324 PG-195			
	FULL MARKET VALUE	40,256		
			TOTAL TAX ---	804.35**
				DATE #1 09/30/20
				AMT DUE 804.35
*****				
26.001-1-15	Off Bush Rd/abandoned		26.001-1-15	*****
New York State Reforestation	941 SOL reforest		ACCT 1000001	BILL 1415
Attn: SLC Treasurer	Brasher Falls 402001	7,600	Brasher Falls School	7,600
48 Court St	Lot 239 Prop	7,600		
Canton, NY 13617	27.59 A (D) Area # 6			
	#1000001			
	ACRES 29.20 BANK9999998			
	EAST-0392805 NRTH-1768558			
	DEED BOOK 324 PG-479			
	FULL MARKET VALUE	9,744		
			TOTAL TAX ---	194.68**
				DATE #1 09/30/20
				AMT DUE 194.68
*****				

STATE OF NEW YORK  
 COUNTY - St Lawrence  
 SCHOOL - Brasher Falls  
 TOWN - Brasher  
 SWIS - 402000

2 0 2 0 S C H O O L T A X R O L L  
 STATE OWNED LAND SECTION OF THE ROLL - 3  
 OWNERS NAME SEQUENCE  
 UNIFORM PERCENT OF VALUE IS 078.00

PAGE 433  
 VALUATION DATE-JUL 01, 2019  
 TAXABLE STATUS DATE-MAR 01, 2020

TAX MAP PARCEL NUMBER	PROPERTY LOCATION & CLASS	ASSESSMENT	EXEMPTION CODE-----	SCHOOL
CURRENT OWNERS NAME	SCHOOL DISTRICT	LAND	TAX DESCRIPTION	TAXABLE VALUE
CURRENT OWNERS ADDRESS	PARCEL SIZE/GRID COORD	TOTAL	SPECIAL DISTRICTS	TAX AMOUNT
*****				
26.001-1-17	Off Bush Rd/abandoned			26.001-1-17 *****
New York State Reforestation	941 SOL reforest		Brasher Falls School	ACCT 1570001 BILL 1416
Attn: SLC Treasurer	Brasher Falls 402001	9,200		9,200 235.67
48 Court St	33.44a (D) #1570001	9,200		
Canton, NY 13617	ACRES 34.67 BANK9999998			
	EAST-0388684 NRTH-1769910			
	DEED BOOK 1036 PG-00763			
	FULL MARKET VALUE	11,795		
TOTAL TAX ---				235.67**
				DATE #1 09/30/20
				AMT DUE 235.67
*****				
26.001-1-18	Bush Rd/abandoned			26.001-1-18 *****
New York State Reforestation	941 SOL reforest		Brasher Falls School	ACCT 1090209 BILL 1417
Attn: SLC Treasurer	Brasher Falls 402001	13,700		13,700 350.94
48 Court St	Lot 17 #1090209	13,700		
Canton, NY 13617	38.59a Area # 6			
	Rebic Ormsby			
	ACRES 39.00 BANK9999998			
	EAST-0386298 NRTH-1771216			
	FULL MARKET VALUE	17,564		
TOTAL TAX ---				350.94**
				DATE #1 09/30/20
				AMT DUE 350.94
*****				
26.001-1-19	Old Vice Rd/abandoned			26.001-1-19 *****
New York State Reforestation	941 SOL reforest		Brasher Falls School	ACCT 1270004 BILL 1418
Attn: SLC Treasurer	Brasher Falls 402001	107,500		107,500 2,753.74
48 Court St	Lot 16-1, 26 Prop	107,500		
Canton, NY 13617	Area # 10			
	#1270004			
	ACRES 183.30 BANK9999998			
	EAST-0384472 NRTH-1771392			
	DEED BOOK 294 PG-8			
	FULL MARKET VALUE	137,821		
TOTAL TAX ---				2,753.74**
				DATE #1 09/30/20
				AMT DUE 2,753.74
*****				
26.001-1-21	Bush Rd/abandoned			26.001-1-21 *****
New York State Reforestation	941 SOL reforest		Brasher Falls School	ACCT 1280004 BILL 1419
Attn: SLC Treasurer	Brasher Falls 402001	43,900		43,900 1,124.55
48 Court St	Lots 17,234,284,285	43,900		
Canton, NY 13617	#1280004			
	ACRES 169.60 BANK9999998			
	EAST-0388985 NRTH-1772093			
	DEED BOOK 294 PG-5			
	FULL MARKET VALUE	56,282		
TOTAL TAX ---				1,124.55**
				DATE #1 09/30/20
				AMT DUE 1,124.55

\*\*\*\*\*

STATE OF NEW YORK  
 COUNTY - St Lawrence  
 SCHOOL - Brasher Falls  
 TOWN - Brasher  
 SWIS - 402000

2 0 2 0 S C H O O L T A X R O L L  
 STATE OWNED LAND SECTION OF THE ROLL - 3  
 OWNERS NAME SEQUENCE  
 UNIFORM PERCENT OF VALUE IS 078.00

PAGE 434  
 VALUATION DATE-JUL 01, 2019  
 TAXABLE STATUS DATE-MAR 01, 2020

TAX MAP PARCEL NUMBER	PROPERTY LOCATION & CLASS	ASSESSMENT	EXEMPTION CODE-----	SCHOOL
CURRENT OWNERS NAME	SCHOOL DISTRICT	LAND	TAX DESCRIPTION	TAXABLE VALUE
CURRENT OWNERS ADDRESS	PARCEL SIZE/GRID COORD	TOTAL	SPECIAL DISTRICTS	TAX AMOUNT
*****				
26.001-1-22	Old Vice Rd/abandoned			26.001-1-22 *****
New York State Reforestation	941 SOL reforest		Brasher Falls School	ACCT 1340004 BILL 1420
Attn: SLC Treasurer	Brasher Falls 402001	73,300		73,300 1,877.67
48 Court St	Lots 17-20 Prop	73,300		
Canton, NY 13617	Area # 10			
	#1340004			
	ACRES 200.90 BANK9999998			
	EAST-0386363 NRTH-1773187			
	DEED BOOK 295 PG-71			
	FULL MARKET VALUE	93,974		
			TOTAL TAX ---	1,877.67**
				DATE #1 09/30/20
				AMT DUE 1,877.67
*****				
26.001-1-24	Off Bush Rd/abandoned			26.001-1-24 *****
New York State Reforestation	941 SOL reforest		Brasher Falls School	ACCT 1540001 BILL 1421
Attn: SLC Treasurer	Brasher Falls 402001	10,800		10,800 276.65
48 Court St	Lot 286 Prop	10,800		
Canton, NY 13617	Area # 10			
	1540001			
	ACRES 77.90 BANK9999998			
	EAST-0390720 NRTH-1774173			
	DEED BOOK 629 PG-594			
	FULL MARKET VALUE	13,846		
			TOTAL TAX ---	276.65**
				DATE #1 09/30/20
				AMT DUE 276.65
*****				
26.001-1-25	Bush Rd/abandoned			26.001-1-25 *****
New York State Reforestation	941 SOL reforest		Brasher Falls School	ACCT 1350002 BILL 1422
Attn: SLC Treasurer	Brasher Falls 402001	6,700		6,700 171.63
48 Court St	Lots 284,285 Prop	6,700		
Canton, NY 13617	Area # 10			
	#1350002			
	ACRES 25.30 BANK9999998			
	EAST-0388091 NRTH-1772567			
	DEED BOOK 293 PG-265			
	FULL MARKET VALUE	8,590		
			TOTAL TAX ---	171.63**
				DATE #1 09/30/20
				AMT DUE 171.63
*****				

STATE OF NEW YORK  
 COUNTY - St Lawrence  
 SCHOOL - Brasher Falls  
 TOWN - Brasher  
 SWIS - 402000

2 0 2 0 S C H O O L T A X R O L L  
 STATE OWNED LAND SECTION OF THE ROLL - 3  
 OWNERS NAME SEQUENCE  
 UNIFORM PERCENT OF VALUE IS 078.00

PAGE 435  
 VALUATION DATE-JUL 01, 2019  
 TAXABLE STATUS DATE-MAR 01, 2020

TAX MAP PARCEL NUMBER	PROPERTY LOCATION & CLASS	ASSESSMENT	EXEMPTION CODE-----	SCHOOL
CURRENT OWNERS NAME	SCHOOL DISTRICT	LAND	TAX DESCRIPTION	TAXABLE VALUE
CURRENT OWNERS ADDRESS	PARCEL SIZE/GRID COORD	TOTAL	SPECIAL DISTRICTS	TAX AMOUNT
*****				
26.001-1-26	Off Vice Rd 941 SOL reforest		Brasher Falls School	26.001-1-26 ACCT 1470003
New York State Reforestation	Brasher Falls 402001	52,000		BILL 1423
Attn: SLC Treasurer	Lots 15,21,26 Prop	52,000		
48 Court St	Area # 10			
Canton, NY 13617	#1470003			
	ACRES 156.00 BANK9999998			
	EAST-0386370 NRTH-1768017			
	FULL MARKET VALUE	66,667		
			TOTAL TAX ---	1,332.04**
			DATE #1	09/30/20
			AMT DUE	1,332.04
*****				
26.001-1-27	Vice Rd/abandoned 941 SOL reforest		Brasher Falls School	26.001-1-27 ACCT 1490003
New York State Reforestation	Brasher Falls 402001	2,000		BILL 1424
Attn: SLC Treasurer	Lots 17-19 Prop	2,000		
48 Court St	Area # 10			
Canton, NY 13617	#1490003			
	ACRES 7.50 BANK9999998			
	EAST-0384907 NRTH-1771990			
	DEED BOOK 318 PG-495			
	FULL MARKET VALUE	2,564		
			TOTAL TAX ---	51.23**
			DATE #1	09/30/20
			AMT DUE	51.23
*****				
26.002-1-1	Bush Rd/abandoned 941 SOL reforest		Brasher Falls School	26.002-1-1 ACCT 0830004
New York State Reforestation	Brasher Falls 402001	90,800		BILL 1425
Attn: SLC Treasurer	Lots 218-200, 249	90,800		
48 Court St	Area #830004			
Canton, NY 13617	164.08a(d)			
	ACRES 164.30 BANK9999998			
	EAST-0397131 NRTH-1772934			
	DEED BOOK 293 PG-100			
	FULL MARKET VALUE	116,410		
			TOTAL TAX ---	2,325.95**
			DATE #1	09/30/20
			AMT DUE	2,325.95
*****				



STATE OF NEW YORK  
 COUNTY - St Lawrence  
 SCHOOL - Brasher Falls  
 TOWN - Brasher  
 SWIS - 402000

2 0 2 0 S C H O O L T A X R O L L  
 STATE OWNED LAND SECTION OF THE ROLL - 3  
 OWNERS NAME SEQUENCE  
 UNIFORM PERCENT OF VALUE IS 078.00

PAGE 436  
 VALUATION DATE-JUL 01, 2019  
 TAXABLE STATUS DATE-MAR 01, 2020

TAX MAP PARCEL NUMBER	PROPERTY LOCATION & CLASS	ASSESSMENT	EXEMPTION CODE-----	SCHOOL
CURRENT OWNERS NAME	SCHOOL DISTRICT	LAND	TAX DESCRIPTION	TAXABLE VALUE
CURRENT OWNERS ADDRESS	PARCEL SIZE/GRID COORD	TOTAL	SPECIAL DISTRICTS	TAX AMOUNT
*****				
26.002-1-2	Bush Rd/abandoned 941 SOL reforest		Brasher Falls School	26.002-1-2 ACCT 0800207 32,800
New York State Reforestation Attn: SLC Treasurer 48 Court St Canton, NY 13617	Brasher Falls 402001 Lots 217 Prop Area # 6 52.91a #800207 ACRES 53.00 BANK9999998 EAST-0397668 NRTH-1773491 DEED BOOK 282 PG-170 FULL MARKET VALUE	32,800 32,800		BILL 1426 840.21
TOTAL TAX ---				840.21**
				DATE #1 09/30/20
				AMT DUE 840.21
*****				
26.002-1-3	Bush Rd/abandoned 941 SOL reforest		Brasher Falls School	26.002-1-3 ACCT 0780001 38,800
New York State Reforestation Attn: SLC Treasurer 48 Court St Canton, NY 13617	Brasher Falls 402001 Lot 216 Prop 78.33 A (D) #780001 ACRES 79.00 BANK9999998 EAST-0398049 NRTH-1774593 DEED BOOK 282 PG-75 FULL MARKET VALUE	38,800 38,800		BILL 1427 993.91
TOTAL TAX ---				993.91**
				DATE #1 09/30/20
				AMT DUE 993.91
*****				
26.002-1-4	Off McCarthy Rd 941 SOL reforest		Brasher Falls School	26.002-1-4 ACCT 0890001 39,900
New York State Reforestation Attn: SLC Treasurer 48 Court St Canton, NY 13617	Brasher Falls 402001 Lot 317 Prop 89.96 A (D) #890001 ACRES 88.90 BANK9999998 EAST-0400985 NRTH-1772856 DEED BOOK 318 PG-108 FULL MARKET VALUE	39,900 39,900		BILL 1428 1,022.09
TOTAL TAX ---				1,022.09**
				DATE #1 09/30/20
				AMT DUE 1,022.09
*****				

STATE OF NEW YORK  
 COUNTY - St Lawrence  
 SCHOOL - Brasher Falls  
 TOWN - Brasher  
 SWIS - 402000

2 0 2 0 S C H O O L T A X R O L L  
 STATE OWNED LAND SECTION OF THE ROLL - 3  
 OWNERS NAME SEQUENCE  
 UNIFORM PERCENT OF VALUE IS 078.00

PAGE 437  
 VALUATION DATE-JUL 01, 2019  
 TAXABLE STATUS DATE-MAR 01, 2020

TAX MAP PARCEL NUMBER	PROPERTY LOCATION & CLASS	ASSESSMENT	EXEMPTION CODE-----	SCHOOL
CURRENT OWNERS NAME	SCHOOL DISTRICT	LAND	TAX DESCRIPTION	TAXABLE VALUE
CURRENT OWNERS ADDRESS	PARCEL SIZE/GRID COORD	TOTAL	SPECIAL DISTRICTS	TAX AMOUNT
*****				
26.002-1-6	Off Bush Rd/abandoned		26.002-1-6	*****
New York State Reforestation	941 SOL reforest		ACCT 0900003	BILL 1429
Attn: SLC Treasurer	Brasher Falls 402001	108,100	Brasher Falls School	108,100
48 Court St	Lots 159,160,310 Prop	108,100		
Canton, NY 13617	Area #6 242.14A (D)			
	#900003			
	ACRES 243.30 BANK9999998			
	EAST-0403223 NRTH-1773870			
	DEED BOOK 318 PG-442			
	FULL MARKET VALUE	138,590		
			TOTAL TAX ---	2,769.11**
				DATE #1 09/30/20
				AMT DUE 2,769.11
*****				
26.002-1-11	Bush Rd/abandoned		26.002-1-11	*****
New York State Reforestation	941 SOL reforest		ACCT 0870005	BILL 1430
Attn: SLC Treasurer	Brasher Falls 402001	79,800	Brasher Falls School	79,800
48 Court St	Lots 221,222,247,274,275	79,800		
Canton, NY 13617	#870005			
	ACRES 294.00 BANK9999998			
	EAST-0397767 NRTH-1771476			
	FULL MARKET VALUE	102,308		
			TOTAL TAX ---	2,044.17**
				DATE #1 09/30/20
				AMT DUE 2,044.17
*****				
26.003-1-1	Off Vice Rd		26.003-1-1	*****
New York State Reforestation	941 SOL reforest		ACCT 0700001	BILL 1431
Attn: SLC Treasurer	Brasher Falls 402001	9,000	Brasher Falls School	9,000
48 Court St	Lot 23 Prop	9,000		
Canton, NY 13617	30.11 A(d)			
	#700001			
	ACRES 30.70 BANK9999998			
	EAST-0384438 NRTH-1765895			
	DEED BOOK 321 PG-127			
	FULL MARKET VALUE	11,538		
			TOTAL TAX ---	230.55**
				DATE #1 09/30/20
				AMT DUE 230.55
*****				
26.003-1-4	Off Vice Rd/abandoned		26.003-1-4	*****
New York State Reforestation	941 SOL reforest		ACCT 1580001	BILL 1432
Attn: SLC Treasurer	Brasher Falls 402001	8,400	Brasher Falls School	8,400
48 Court St	Taxable Under Law 534	8,400		
Canton, NY 13617-4256	Are #10			
	#1580001			
	ACRES 39.10 BANK9999998			
	EAST-0386911 NRTH-1765481			
	DEED BOOK 891 PG-01012			
	FULL MARKET VALUE	10,769		
			TOTAL TAX ---	215.18**

DATE #1 09/30/20  
AMT DUE 215.18

\*\*\*\*\*

STATE OF NEW YORK  
 COUNTY - St Lawrence  
 SCHOOL - Brasher Falls  
 TOWN - Brasher  
 SWIS - 402000

2 0 2 0 S C H O O L T A X R O L L  
 STATE OWNED LAND SECTION OF THE ROLL - 3  
 OWNERS NAME SEQUENCE  
 UNIFORM PERCENT OF VALUE IS 078.00

PAGE 438  
 VALUATION DATE-JUL 01, 2019  
 TAXABLE STATUS DATE-MAR 01, 2020

TAX MAP PARCEL NUMBER	PROPERTY LOCATION & CLASS	ASSESSMENT	EXEMPTION CODE-----	SCHOOL
CURRENT OWNERS NAME	SCHOOL DISTRICT	LAND	TAX DESCRIPTION	TAXABLE VALUE
CURRENT OWNERS ADDRESS	PARCEL SIZE/GRID COORD	TOTAL	SPECIAL DISTRICTS	TAX AMOUNT
*****				
26.003-1-9	Old Cotter Rd/abandoned 941 SOL reforest		Brasher Falls School	26.003-1-9 ACCT 0930002 BILL 1433 67,000 1,716.28
New York State Reforestation Attn: SLC Treasurer 48 Court St Canton, NY 13617	Brasher Falls 402001 Lot 134,135 Prop Area # 6 #930002 ACRES 120.50 BANK9999998 EAST-0392153 NRTH-1764109 DEED BOOK 320 PG-229 FULL MARKET VALUE	67,000 67,000		
TOTAL TAX ---				1,716.28**
				DATE #1 09/30/20
				AMT DUE 1,716.28
*****				
26.003-1-11	Old Cotter Rd/abandoned 941 SOL reforest		Brasher Falls School	26.003-1-11 ACCT 0920002 BILL 1434 43,200 1,106.62
New York State Reforestation Attn: SLC Treasurer 48 Court St Canton, NY 13617	Brasher Falls 402001 Lots 136,242 Prop 119.98a (D) Area # 6 #920002 ACRES 116.40 BANK9999998 EAST-0393624 NRTH-1765651 DEED BOOK 320 PG-127 FULL MARKET VALUE	43,200 43,200		
TOTAL TAX ---				1,106.62**
				DATE #1 09/30/20
				AMT DUE 1,106.62
*****				
26.003-1-12	Old Cotter Rd/abandoned 941 SOL reforest		Brasher Falls School	26.003-1-12 ACCT 1100004 BILL 1435 74,800 1,916.09
New York State Reforestation Attn: SLC Treasurer 48 Court St Canton, NY 13617	Brasher Falls 402001 Lots 137,138,156,241 Area #6 300.74A (D) #1100004 ACRES 293.60 BANK9999998 EAST-0395168 NRTH-1765649 DEED BOOK 661 PG-556 FULL MARKET VALUE	74,800 74,800		
TOTAL TAX ---				1,916.09**
				DATE #1 09/30/20
				AMT DUE 1,916.09
*****				

STATE OF NEW YORK  
COUNTY - St Lawrence  
SCHOOL - Brasher Falls  
TOWN - Brasher  
SWIS - 402000

2 0 2 0 S C H O O L T A X R O L L  
STATE OWNED LAND SECTION OF THE ROLL - 3  
OWNERS NAME SEQUENCE  
UNIFORM PERCENT OF VALUE IS 078.00

PAGE 439  
VALUATION DATE-JUL 01, 2019  
TAXABLE STATUS DATE-MAR 01, 2020

TAX MAP PARCEL NUMBER	PROPERTY LOCATION & CLASS	ASSESSMENT	EXEMPTION CODE-----	SCHOOL
CURRENT OWNERS NAME	SCHOOL DISTRICT	LAND	TAX DESCRIPTION	TAXABLE VALUE
CURRENT OWNERS ADDRESS	PARCEL SIZE/GRID COORD	TOTAL	SPECIAL DISTRICTS	TAX AMOUNT
***** 26.003-1-15 *****				
26.003-1-15	Old Cotter Rd/abandoned			ACCT 0710002 BILL 1436
New York State Reforestation	941 SOL reforest		Brasher Falls School	60,200 1,542.09
Attn: SLC Treasurer	Brasher Falls 402001	60,200		
48 Court St	Lots 130,135 Prop	60,200		
Canton, NY 13617	124.78 A (D)			
	Area # 5 #710002			
	ACRES 119.78 BANK9999998			
	EAST-0392653 NRTH-1762013			
	FULL MARKET VALUE	77,179		
TOTAL TAX ---				1,542.09**
				DATE #1 09/30/20
				AMT DUE 1,542.09
***** 26.003-1-16 *****				
26.003-1-16	Off Vice Rd/abandoned			ACCT 0520101 BILL 1437
New York State Reforestation	941 SOL reforest		Brasher Falls School	13,900 356.06
Attn: SLC Treasurer	Brasher Falls 402001	13,900		
48 Court St	Lot 133 Sub Lt 2	13,900		
Canton, NY 13617	39.02a (D) #520101			
	Joe Doboze 940/729			
	ACRES 40.50 BANK9999998			
	EAST-0389073 NRTH-1764302			
	DEED BOOK 940 PG-729			
	FULL MARKET VALUE	17,821		
TOTAL TAX ---				356.06**
				DATE #1 09/30/20
				AMT DUE 356.06
***** 26.003-1-18 *****				
26.003-1-18	Off Vice Rd/abandoned			ACCT 0720001 BILL 1438
New York State Reforestation	941 SOL reforest		Brasher Falls School	9,800 251.04
Attn: SLC Treasurer	Brasher Falls 402001	9,800		
48 Court St	Lot 133 Prop	9,800		
Canton, NY 13617	40.42 A (D)			
	#720001			
	ACRES 39.90 BANK9999998			
	EAST-0389245 NRTH-1762366			
	FULL MARKET VALUE	12,564		
TOTAL TAX ---				251.04**
				DATE #1 09/30/20
				AMT DUE 251.04
***** 26.003-1-19 *****				
26.003-1-19	Off Vice Rd/abandoned			ACCT 0520003 BILL 1439
New York State Reforestation	941 SOL reforest		Brasher Falls School	89,200 2,284.96
Attn: SLC Treasurer	Brasher Falls 402001	89,200		
48 Court St	Lots 11, 132, 133	89,200		
Canton, NY 13617	Sub 2,3 Area #5			
	#520003			
	ACRES 160.30 BANK9999998			
	EAST-0386288 NRTH-1759954			
	DEED BOOK 282 PG-305			
	FULL MARKET VALUE	114,359		
TOTAL TAX ---				2,284.96**

DATE #1 09/30/20  
AMT DUE 2,284.96

\*\*\*\*\*

STATE OF NEW YORK  
 COUNTY - St Lawrence  
 SCHOOL - Brasher Falls  
 TOWN - Brasher  
 SWIS - 402000

2 0 2 0 S C H O O L T A X R O L L  
 STATE OWNED LAND SECTION OF THE ROLL - 3  
 OWNERS NAME SEQUENCE  
 UNIFORM PERCENT OF VALUE IS 078.00

PAGE 440  
 VALUATION DATE-JUL 01, 2019  
 TAXABLE STATUS DATE-MAR 01, 2020

TAX MAP PARCEL NUMBER	PROPERTY LOCATION & CLASS	ASSESSMENT	EXEMPTION CODE-----	SCHOOL
CURRENT OWNERS NAME	SCHOOL DISTRICT	LAND	TAX DESCRIPTION	TAXABLE VALUE
CURRENT OWNERS ADDRESS	PARCEL SIZE/GRID COORD	TOTAL	SPECIAL DISTRICTS	TAX AMOUNT
*****				
26.003-1-20	Vice Rd/abandoned			26.003-1-20 *****
New York State Reforestation	941 SOL reforest		Brasher Falls School	ACCT 0480001 BILL 1440
Attn: SLC Treasurer	Brasher Falls 402001	144,400		144,400 3,698.98
48 Court St	Lot # 2 Prop	144,400		
Canton, NY 13617	408.75a (D)			
	#480001			
	ACRES 395.50 BANK9999998			
	EAST-0381651 NRTH-1761197			
	DEED BOOK 281 PG-164			
	FULL MARKET VALUE	185,128		
			TOTAL TAX ---	3,698.98**
				DATE #1 09/30/20
				AMT DUE 3,698.98
*****				
26.003-1-21	Vice Rd/abandoned			26.003-1-21 *****
New York State Reforestation	941 SOL reforest		Brasher Falls School	ACCT 0500001 BILL 1441
Attn: SLC Treasurer	Brasher Falls 402001	1,600		1,600 40.99
48 Court St	Lot #2 Prop	1,600		
Canton, NY 13617	4.20a (D)			
	#500001			
	ACRES 3.50 BANK9999998			
	EAST-0385571 NRTH-1762893			
	DEED BOOK 281 PG-442			
	FULL MARKET VALUE	2,051		
			TOTAL TAX ---	40.99**
				DATE #1 09/30/20
				AMT DUE 40.99
*****				
27.001-1-4	Old Keenan Rd/abandoned			27.001-1-4 *****
New York State Reforestation	941 SOL reforest		Brasher Falls School	ACCT 0270001 BILL 1442
Attn: SLC Treasurer	Brasher Falls 402001	12,800		12,800 327.89
48 Court St	Lot 116 Prop	12,800		
Canton, NY 13617	17.03a (D)			
	#270001			
	ACRES 16.00 BANK9999998			
	EAST-0411991 NRTH-1773404			
	DEED BOOK 297 PG-405			
	FULL MARKET VALUE	16,410		
			TOTAL TAX ---	327.89**
				DATE #1 09/30/20
				AMT DUE 327.89
*****				

STATE OF NEW YORK  
 COUNTY - St Lawrence  
 SCHOOL - Brasher Falls  
 TOWN - Brasher  
 SWIS - 402000

2 0 2 0 S C H O O L T A X R O L L  
 STATE OWNED LAND SECTION OF THE ROLL - 3  
 OWNERS NAME SEQUENCE  
 UNIFORM PERCENT OF VALUE IS 078.00

PAGE 441  
 VALUATION DATE-JUL 01, 2019  
 TAXABLE STATUS DATE-MAR 01, 2020

TAX MAP PARCEL NUMBER	PROPERTY LOCATION & CLASS	ASSESSMENT	EXEMPTION CODE-----	SCHOOL
CURRENT OWNERS NAME	SCHOOL DISTRICT	LAND	TAX DESCRIPTION	TAXABLE VALUE
CURRENT OWNERS ADDRESS	PARCEL SIZE/GRID COORD	TOTAL	SPECIAL DISTRICTS	TAX AMOUNT
***** 27.001-2-3 *****				
27.001-2-3	Off Hurley Rd			ACCT 0350203
New York State Reforestation	941 SOL reforest		Brasher Falls School	13,300
Attn: SLC Treasurer	Brasher Falls 402001	13,300		
48 Court St	Lots 12,41, Parcels 1&2	13,300		
Canton, NY 13617	Prop			
	#350203			
	ACRES 55.30 BANK9999998			
	EAST-0418753 NRTH-1773372			
	DEED BOOK 301 PG-89			
	FULL MARKET VALUE	17,051		
			TOTAL TAX ---	340.70**
				DATE #1 09/30/20
				AMT DUE 340.70
***** 27.001-2-6 *****				
27.001-2-6	Paschal Rd/prvt/abandoned			ACCT 0360001
New York State Reforestation	941 SOL reforest		Brasher Falls School	7,600
Attn: SLC Treasurer	Brasher Falls 402001	7,600		
48 Court St	Lot 44 Prop	7,600		
Canton, NY 13617	22.54a (D)			
	#360001			
	ACRES 22.30 BANK9999998			
	EAST-0419062 NRTH-1768783			
	DEED BOOK 305 PG-145			
	FULL MARKET VALUE	9,744		
			TOTAL TAX ---	194.68**
				DATE #1 09/30/20
				AMT DUE 194.68
***** 27.001-2-7 *****				
27.001-2-7	Paschal Rd/prvt/abandoned			ACCT 0390001
New York State Reforestation	941 SOL reforest		Brasher Falls School	7,200
Attn: SLC Treasurer	Brasher Falls 402001	7,200		
48 Court St	Lot 44 Prop	7,200		
Canton, NY 13617	25.52a (D)			
	#390001			
	ACRES 25.60 BANK9999998			
	EAST-0418413 NRTH-1768745			
	DEED BOOK 315 PG-398			
	FULL MARKET VALUE	9,231		
			TOTAL TAX ---	184.44**
				DATE #1 09/30/20
				AMT DUE 184.44
*****				



STATE OF NEW YORK  
 COUNTY - St Lawrence  
 SCHOOL - Brasher Falls  
 TOWN - Brasher  
 SWIS - 402000

2 0 2 0 S C H O O L T A X R O L L  
 STATE OWNED LAND SECTION OF THE ROLL - 3  
 OWNERS NAME SEQUENCE  
 UNIFORM PERCENT OF VALUE IS 078.00

PAGE 442  
 VALUATION DATE-JUL 01, 2019  
 TAXABLE STATUS DATE-MAR 01, 2020

TAX MAP PARCEL NUMBER	PROPERTY LOCATION & CLASS	ASSESSMENT	EXEMPTION CODE-----	SCHOOL
CURRENT OWNERS NAME	SCHOOL DISTRICT	LAND	TAX DESCRIPTION	TAXABLE VALUE
CURRENT OWNERS ADDRESS	PARCEL SIZE/GRID COORD	TOTAL	SPECIAL DISTRICTS	TAX AMOUNT
***** 27.001-2-9 *****				
27.001-2-9	Paschal Rd/prvt/abandoned			ACCT 0180001
New York State Reforestation	941 SOL reforest		Brasher Falls School	8,200
Attn: SLC Treasurer	Brasher Falls 402001	8,200		
48 Court St	Lot 61 Prop	8,200		
Canton, NY 13617	26.00a (D)			
	#180001			
	ACRES 25.70 BANK9999998			
	EAST-0417088 NRTH-1768624			
	DEED BOOK 291 PG-118			
	FULL MARKET VALUE	10,513		
			TOTAL TAX ---	210.05**
				DATE #1 09/30/20
				AMT DUE 210.05
***** 27.001-2-10 *****				
27.001-2-10	Paschal Rd/prvt/abandoned			ACCT 0450005
New York State Reforestation	941 SOL reforest		Brasher Falls School	129,900
Attn: SLC Treasurer	Brasher Falls 402001	129,900		
48 Court St	Lots 61,62,95,96,114	129,900		
Canton, NY 13617	310.58a (D) Prop			
	#450005			
	ACRES 298.50 BANK9999998			
	EAST-0414675 NRTH-1769453			
	DEED BOOK 416 PG-336			
	FULL MARKET VALUE	166,538		
			TOTAL TAX ---	3,327.54**
				DATE #1 09/30/20
				AMT DUE 3,327.54
***** 27.001-2-19 *****				
27.001-2-19	Hurley Rd			ACCT 0350103
New York State Reforestation	961 State park		Brasher Falls School	35,400
Attn: SLC Treasurer	Brasher Falls 402001	35,400		
48 Court St	Lot 63, Parcel 3 Prop	35,400		
Canton, NY 13617	Area # 1 50.88A			
	#350103			
	ACRES 50.90 BANK9999998			
	EAST-0415727 NRTH-1771815			
	DEED BOOK 301 PG-89			
	FULL MARKET VALUE	45,385		
			TOTAL TAX ---	906.81**
				DATE #1 09/30/20
				AMT DUE 906.81

\*\*\*\*\*

STATE OF NEW YORK  
 COUNTY - St Lawrence  
 SCHOOL - Brasher Falls  
 TOWN - Brasher  
 SWIS - 402000

2 0 2 0 S C H O O L T A X R O L L  
 STATE OWNED LAND SECTION OF THE ROLL - 3  
 OWNERS NAME SEQUENCE  
 UNIFORM PERCENT OF VALUE IS 078.00

PAGE 443  
 VALUATION DATE-JUL 01, 2019  
 TAXABLE STATUS DATE-MAR 01, 2020

TAX MAP PARCEL NUMBER	PROPERTY LOCATION & CLASS	ASSESSMENT	EXEMPTION CODE-----	SCHOOL
CURRENT OWNERS NAME	SCHOOL DISTRICT	LAND	TAX DESCRIPTION	TAXABLE VALUE
CURRENT OWNERS ADDRESS	PARCEL SIZE/GRID COORD	TOTAL	SPECIAL DISTRICTS	TAX AMOUNT
***** 27.001-2-20 *****				
27.001-2-20	Old Keenan Rd/abandoned			ACCT 0280001
New York State Reforestation	941 SOL reforest		Brasher Falls School	55,400
Attn: SLC Treasurer	Brasher Falls 402001	55,400		
48 Court St	Lot 94 Prop	55,400		
Canton, NY 13617	52.59a (D)			
	#280001			
	ACRES 51.90 BANK9999998			
	EAST-0413748 NRTH-1772020			
	DEED BOOK 304 PG-11			
	FULL MARKET VALUE	71,026		
			TOTAL TAX ---	1,419.14**
				DATE #1 09/30/20
				AMT DUE 1,419.14
***** 27.001-2-21 *****				
27.001-2-21	Old Keenan Rd/abandoned			ACCT 0260002
New York State Reforestation	941 SOL reforest		Brasher Falls School	62,600
Attn: SLC Treasurer	Brasher Falls 402001	62,600		
48 Court St	Lots 64, 93 Prop	62,600		
Canton, NY 13617	152.75a (D) Area # 1			
	#260002			
	ACRES 155.80 BANK9999998			
	EAST-0415884 NRTH-1773476			
	DEED BOOK 297 PG-76			
	FULL MARKET VALUE	80,256		
			TOTAL TAX ---	1,603.57**
				DATE #1 09/30/20
				AMT DUE 1,603.57
***** 27.001-2-23 *****				
27.001-2-23	Old Keenan Rd/abandoned			ACCT 0340001
New York State Reforestation	941 SOL reforest		Brasher Falls School	15,100
Attn: SLC Treasurer	Brasher Falls 402001	15,100		
48 Court St	Lot 96 Prop	15,100		
Canton, NY 13617	49.43a (D)			
	#340001			
	ACRES 47.30 BANK9999998			
	EAST-0414143 NRTH-1767766			
	DEED BOOK 301 PG-14			
	FULL MARKET VALUE	19,359		
			TOTAL TAX ---	386.80**
				DATE #1 09/30/20
				AMT DUE 386.80
*****				

STATE OF NEW YORK  
 COUNTY - St Lawrence  
 SCHOOL - Brasher Falls  
 TOWN - Brasher  
 SWIS - 402000

2 0 2 0 S C H O O L T A X R O L L  
 STATE OWNED LAND SECTION OF THE ROLL - 3  
 OWNERS NAME SEQUENCE  
 UNIFORM PERCENT OF VALUE IS 078.00

PAGE 444  
 VALUATION DATE-JUL 01, 2019  
 TAXABLE STATUS DATE-MAR 01, 2020

TAX MAP PARCEL NUMBER	PROPERTY LOCATION & CLASS	ASSESSMENT	EXEMPTION CODE-----	SCHOOL
CURRENT OWNERS NAME	SCHOOL DISTRICT	LAND	TAX DESCRIPTION	TAXABLE VALUE
CURRENT OWNERS ADDRESS	PARCEL SIZE/GRID COORD	TOTAL	SPECIAL DISTRICTS	TAX AMOUNT
*****				
27.002-1-2	Hurley Rd 941 SOL reforest		Brasher Falls School	27.002-1-2 ACCT 0440005 206,100
New York State Reforestation	Brasher Falls 402001	206,100		BILL 1452 5,279.49
Attn: SLC Treasurer	Lots 7-11 Prop	206,100		
48 Court St	563.82a (D) Area # 1			
Canton, NY 13617	#440005			
	ACRES 563.80 BANK9999998			
	EAST-0421585 NRTH-1766763			
	DEED BOOK 334 PG-16			
	FULL MARKET VALUE	264,231		
			TOTAL TAX ---	5,279.49**
				DATE #1 09/30/20
				AMT DUE 5,279.49
*****				
27.002-1-4	Off Hurley Rd 941 SOL reforest		Brasher Falls School	27.002-1-4 ACCT 1170307 28,200
New York State Reforestation	Brasher Falls 402001	28,200		BILL 1453 722.38
Attn: SLC Treasurer	Lots 12,13 Prop	28,200		
48 Court St	102.57a Area # 7			
Canton, NY 13617	@11 #1170307			
	ACRES 101.00 BANK9999998			
	EAST-0421212 NRTH-1774927			
	DEED BOOK 290 PG-216			
	FULL MARKET VALUE	36,154		
			TOTAL TAX ---	722.38**
				DATE #1 09/30/20
				AMT DUE 722.38
*****				
27.003-2-1	Cr 55 941 SOL reforest		Brasher Falls School	27.003-2-1 ACCT 0230003 72,100
New York State Reforestation	Brasher Falls 402001	72,100		BILL 1454 1,846.93
Attn: SLC Treasurer	Lots 251,252,253 Prop	72,100		
48 Court St	Area #1 262.30A (D)			
Canton, NY 13617	#230003			
	ACRES 260.80 BANK9999998			
	EAST-0410018 NRTH-1766801			
	DEED BOOK 292 PG-241			
	FULL MARKET VALUE	92,436		
			TOTAL TAX ---	1,846.93**
				DATE #1 09/30/20
				AMT DUE 1,846.93
*****				

STATE OF NEW YORK  
 COUNTY - St Lawrence  
 SCHOOL - Brasher Falls  
 TOWN - Brasher  
 SWIS - 402000

2 0 2 0 S C H O O L T A X R O L L  
 STATE OWNED LAND SECTION OF THE ROLL - 3  
 OWNERS NAME SEQUENCE  
 UNIFORM PERCENT OF VALUE IS 078.00

PAGE 445  
 VALUATION DATE-JUL 01, 2019  
 TAXABLE STATUS DATE-MAR 01, 2020

TAX MAP PARCEL NUMBER	PROPERTY LOCATION & CLASS	ASSESSMENT	EXEMPTION CODE-----	SCHOOL
CURRENT OWNERS NAME	SCHOOL DISTRICT	LAND	TAX DESCRIPTION	TAXABLE VALUE
CURRENT OWNERS ADDRESS	PARCEL SIZE/GRID COORD	TOTAL	SPECIAL DISTRICTS	TAX AMOUNT
***** 27.003-2-3 *****				
27.003-2-3	Old Keenan Rd/abandoned			ACCT 0380001
New York State Reforestation	941 SOL reforest		Brasher Falls School	7,200
Attn: SLC Treasurer	Brasher Falls 402001	7,200		
48 Court St	Lot 112 Prop	7,200		
Canton, NY 13617	26.77a (D) Area # 1			
	#380001			
	ACRES 25.40 BANK9999998			
	EAST-0412229 NRTH-1766728			
	DEED BOOK 314 PG-438			
	FULL MARKET VALUE	9,231		
			TOTAL TAX ---	184.44**
				DATE #1 09/30/20
				AMT DUE 184.44
***** 27.003-2-4 *****				
27.003-2-4	Old Keenan Rd/abandoned			ACCT 0210001
New York State Reforestation	941 SOL reforest		Brasher Falls School	8,600
Attn: SLC Treasurer	Brasher Falls 402001	8,600		
48 Court St	Lot 112 Prop	8,600		
Canton, NY 13617	24.20a (D) Area # 1			
	#210001			
	ACRES 24.50 BANK9999998			
	EAST-0412321 NRTH-1765945			
	DEED BOOK 292 PG-208			
	FULL MARKET VALUE	11,026		
			TOTAL TAX ---	220.30**
				DATE #1 09/30/20
				AMT DUE 220.30
***** 27.003-2-6 *****				
27.003-2-6	Old Keenan Rd/abandoned			ACCT 0200003
New York State Reforestation	941 SOL reforest		Brasher Falls School	37,200
Attn: SLC Treasurer	Brasher Falls 402001	37,200		
48 Court St	Lots 60,97,98 Prop	37,200		
Canton, NY 13617	136.92 A (D)			
	#200003			
	ACRES 138.40 BANK9999998			
	EAST-0414687 NRTH-1765853			
	DEED BOOK 292 PG-211			
	FULL MARKET VALUE	47,692		
			TOTAL TAX ---	952.92**
				DATE #1 09/30/20
				AMT DUE 952.92

\*\*\*\*\*

STATE OF NEW YORK  
 COUNTY - St Lawrence  
 SCHOOL - Brasher Falls  
 TOWN - Brasher  
 SWIS - 402000

2 0 2 0 S C H O O L T A X R O L L  
 STATE OWNED LAND SECTION OF THE ROLL - 3  
 OWNERS NAME SEQUENCE  
 UNIFORM PERCENT OF VALUE IS 078.00

PAGE 446  
 VALUATION DATE-JUL 01, 2019  
 TAXABLE STATUS DATE-MAR 01, 2020

TAX MAP PARCEL NUMBER	PROPERTY LOCATION & CLASS	ASSESSMENT	EXEMPTION CODE-----	SCHOOL
CURRENT OWNERS NAME	SCHOOL DISTRICT	LAND	TAX DESCRIPTION	TAXABLE VALUE
CURRENT OWNERS ADDRESS	PARCEL SIZE/GRID COORD	TOTAL	SPECIAL DISTRICTS	TAX AMOUNT
*****				
27.003-2-7	Paschal Rd/prvt/abandoned 941 SOL reforest		Brasher Falls School	14,300
New York State Reforestation Attn: SLC Treasurer 48 Court St Canton, NY 13617	Brasher Falls 402001 Lot 97 Prop 51.14a (D) #320001 ACRES 47.50 BANK9999998 EAST-0414195 NRTH-1766917 DEED BOOK 299 PG-69 FULL MARKET VALUE	14,300 14,300      18,333		366.31
TOTAL TAX ---				366.31**
				DATE #1 09/30/20
				AMT DUE 366.31
*****				
27.003-2-9	Paschal Rd/prvt/abandoned 941 SOL reforest		Brasher Falls School	15,700
New York State Reforestation Attn: SLC Treasurer 48 Court St Canton, NY 13617	Brasher Falls 402001 Lot 60 Prop 51.82a (D) #190001 ACRES 49.89 BANK9999998 EAST-0416897 NRTH-1766896 DEED BOOK 292 PG-209 FULL MARKET VALUE	15,700 15,700      20,128		402.17
TOTAL TAX ---				402.17**
				DATE #1 09/30/20
				AMT DUE 402.17
*****				
27.003-2-10	Paschal Rd/prvt/abandoned 941 SOL reforest		Brasher Falls School	13,300
New York State Reforestation Attn: SLC Treasurer 48 Court St Canton, NY 13617	Brasher Falls 402001 Lots 45, 60 Prop 53.03a (D) Area # 1 #370002 ACRES 51.60 BANK9999998 EAST-0418299 NRTH-1767026 DEED BOOK 312 PG-179 FULL MARKET VALUE	13,300 13,300      17,051		340.70
TOTAL TAX ---				340.70**
				DATE #1 09/30/20
				AMT DUE 340.70
*****				

STATE OF NEW YORK  
 COUNTY - St Lawrence  
 SCHOOL - Brasher Falls  
 TOWN - Brasher  
 SWIS - 402000

2 0 2 0 S C H O O L T A X R O L L  
 STATE OWNED LAND SECTION OF THE ROLL - 3  
 OWNERS NAME SEQUENCE  
 UNIFORM PERCENT OF VALUE IS 078.00

PAGE 447  
 VALUATION DATE-JUL 01, 2019  
 TAXABLE STATUS DATE-MAR 01, 2020

TAX MAP PARCEL NUMBER	PROPERTY LOCATION & CLASS	ASSESSMENT	EXEMPTION CODE-----	SCHOOL
CURRENT OWNERS NAME	SCHOOL DISTRICT	LAND	TAX DESCRIPTION	TAXABLE VALUE
CURRENT OWNERS ADDRESS	PARCEL SIZE/GRID COORD	TOTAL	SPECIAL DISTRICTS	TAX AMOUNT
*****				
27.003-2-14	Old Keenan Rd/abandoned			27.003-2-14 *****
New York State Reforestation	941 SOL reforest		Brasher Falls School	ACCT 0430001 BILL 1461
Attn: SLC Treasurer	Brasher Falls 402001	21,000		21,000 537.94
48 Court St	Lot 99 Prop	21,000		
Canton, NY 13617	45.30a (D)			
	#430001			
	ACRES 47.40 BANK9999998			
	EAST-0414602 NRTH-1762774			
	DEED BOOK 328 PG-278			
	FULL MARKET VALUE	26,923		
			TOTAL TAX ---	537.94**
				DATE #1 09/30/20
				AMT DUE 537.94
*****				
27.003-2-15	Old Keenan Rd/abandoned			27.003-2-15 *****
New York State Reforestation	941 SOL reforest		Brasher Falls School	ACCT 0420006 BILL 1462
Attn: SLC Treasurer	Brasher Falls 402001	127,500		127,500 3,266.06
48 Court St	Lots 59,98,99,110,111,255	127,500		
Canton, NY 13617	#420006			
	298.07a (D)			
	ACRES 292.50 BANK9999998			
	EAST-0415379 NRTH-1764336			
	DEED BOOK 326 PG-359			
	FULL MARKET VALUE	163,462		
			TOTAL TAX ---	3,266.06**
				DATE #1 09/30/20
				AMT DUE 3,266.06
*****				
27.003-2-19	Cr 55			27.003-2-19 *****
New York State Reforestation	941 SOL reforest		Brasher Falls School	ACCT 0150002 BILL 1463
Attn: SLC Treasurer	Brasher Falls 402001	63,100		63,100 1,616.38
48 Court St	Lots 258,259 Prop	63,100		
Canton, NY 13617	77.23 A (D) Area#1			
	#150002			
	ACRES 73.80 BANK9999998			
	EAST-0409757 NRTH-1761040			
	DEED BOOK 283 PG-66			
	FULL MARKET VALUE	80,897		
			TOTAL TAX ---	1,616.38**
				DATE #1 09/30/20
				AMT DUE 1,616.38
*****				

STATE OF NEW YORK  
 COUNTY - St Lawrence  
 SCHOOL - Brasher Falls  
 TOWN - Brasher  
 SWIS - 402000

2 0 2 0 S C H O O L T A X R O L L  
 STATE OWNED LAND SECTION OF THE ROLL - 3  
 OWNERS NAME SEQUENCE  
 UNIFORM PERCENT OF VALUE IS 078.00

PAGE 448  
 VALUATION DATE-JUL 01, 2019  
 TAXABLE STATUS DATE-MAR 01, 2020

TAX MAP PARCEL NUMBER	PROPERTY LOCATION & CLASS	ASSESSMENT	EXEMPTION CODE-----	SCHOOL
CURRENT OWNERS NAME	SCHOOL DISTRICT	LAND	TAX DESCRIPTION	TAXABLE VALUE
CURRENT OWNERS ADDRESS	PARCEL SIZE/GRID COORD	TOTAL	SPECIAL DISTRICTS	TAX AMOUNT
*****				
27.003-2-31	Off Keenan Rd 941 SOL reforest		Brasher Falls School	27.003-2-31 ACCT 0120002
New York State Reforestation	Brasher Falls 402001	49,400		BILL 1464
Attn: SLC Treasurer	Lots 259,260 Prop	49,400		
48 Court St	68.66a (D) Area # 1			
Canton, NY 13617	#120002			
	ACRES 68.70 BANK9999998			
	EAST-0411312 NRTH-1761234			
	DEED BOOK 278 PG-474			
	FULL MARKET VALUE	63,333		
			TOTAL TAX ---	1,265.44**
				DATE #1 09/30/20
				AMT DUE 1,265.44
*****				
27.003-2-32	Old Keenan Rd/abandoned 941 SOL reforest		Brasher Falls School	27.003-2-32 ACCT 0130002
New York State Reforestation	Brasher Falls 402001	61,400		BILL 1465
Attn: SLC Treasurer	Lots 110,255 Prop	61,400		
48 Court St	66.78a (D) Area # 1			
Canton, NY 13617	#130002			
	ACRES 66.70 BANK9999998			
	EAST-0411378 NRTH-1762486			
	DEED BOOK 278 PG-475			
	FULL MARKET VALUE	78,718		
			TOTAL TAX ---	1,572.83**
				DATE #1 09/30/20
				AMT DUE 1,572.83
*****				
27.003-2-33	Old Keenan Rd/abandoned 941 SOL reforest		Brasher Falls School	27.003-2-33 ACCT 0110005
New York State Reforestation	Brasher Falls 402001	207,000		BILL 1466
Attn: SLC Treasurer	Lots 47,57,58,100,109	207,000		
48 Court St	Area # 1 378.94A (D)			
Canton, NY 13617	#110005			
	ACRES 378.90 BANK9999998			
	EAST-0416334 NRTH-1762061			
	FULL MARKET VALUE	265,385		
			TOTAL TAX ---	5,302.55**
				DATE #1 09/30/20
				AMT DUE 5,302.55
*****				

STATE OF NEW YORK  
 COUNTY - St Lawrence  
 SCHOOL - Brasher Falls  
 TOWN - Brasher  
 SWIS - 402000

2 0 2 0 S C H O O L T A X R O L L  
 STATE OWNED LAND SECTION OF THE ROLL - 3  
 OWNERS NAME SEQUENCE  
 UNIFORM PERCENT OF VALUE IS 078.00

PAGE 449  
 VALUATION DATE-JUL 01, 2019  
 TAXABLE STATUS DATE-MAR 01, 2020

TAX MAP PARCEL NUMBER	PROPERTY LOCATION & CLASS	ASSESSMENT	EXEMPTION CODE-----	SCHOOL
CURRENT OWNERS NAME	SCHOOL DISTRICT	LAND	TAX DESCRIPTION	TAXABLE VALUE
CURRENT OWNERS ADDRESS	PARCEL SIZE/GRID COORD	TOTAL	SPECIAL DISTRICTS	TAX AMOUNT
*****				
35.001-1-1	Vice Rd/abandoned 941 SOL reforest		Brasher Falls School	35.001-1-1 ACCT 0490001 33,700
New York State Reforestation Attn: SLC Treasurer 48 Court St Canton, NY 13617	Brasher Falls 402001 Lot #2 Prop 115.29a (D) #490001 ACRES 115.30 BANK9999998 EAST-0385465 NRTH-1759035 DEED BOOK 281 PG-163 FULL MARKET VALUE	33,700 33,700      43,205		BILL 1467 863.27
TOTAL TAX ---				863.27**
				DATE #1 09/30/20
				AMT DUE 863.27
*****				
35.001-1-2	Vice Rd/abandoned 941 SOL reforest		Brasher Falls School	35.001-1-2 ACCT 0630001 70,300
New York State Reforestation Attn: SLC Treasurer 48 Court St Canton, NY 13617	Brasher Falls 402001 Lot 9 Prop 97.73a (D) 630001 ACRES 97.80 BANK9999998 EAST-0386763 NRTH-1757846 DEED BOOK 313 PG-245 FULL MARKET VALUE	70,300 70,300      90,128		BILL 1468 1,800.82
TOTAL TAX ---				1,800.82**
				DATE #1 09/30/20
				AMT DUE 1,800.82
*****				
35.001-2-1	Vice Rd/abandoned 941 SOL reforest		Brasher Falls School	35.001-2-1 ACCT 0560001 22,600
New York State Reforestation Attn: SLC Treasurer 48 Court St Canton, NY 13617	Brasher Falls 402001 W.thomas Prop 40.11a (D) Area # 5 #560001 ACRES 39.00 BANK9999998 EAST-0388050 NRTH-1757778 DEED BOOK 302 PG-339 FULL MARKET VALUE	22,600 22,600      28,974		BILL 1469 578.93
TOTAL TAX ---				578.93**
				DATE #1 09/30/20
				AMT DUE 578.93
*****				



STATE OF NEW YORK  
COUNTY - St Lawrence  
SCHOOL - Brasher Falls  
TOWN - Brasher  
SWIS - 402000

2 0 2 0 S C H O O L T A X R O L L  
STATE OWNED LAND SECTION OF THE ROLL - 3  
OWNERS NAME SEQUENCE  
UNIFORM PERCENT OF VALUE IS 078.00

PAGE 450  
VALUATION DATE-JUL 01, 2019  
TAXABLE STATUS DATE-MAR 01, 2020

TAX MAP PARCEL NUMBER	PROPERTY LOCATION & CLASS	ASSESSMENT	EXEMPTION CODE	SCHOOL	
CURRENT OWNERS NAME	SCHOOL DISTRICT	LAND	TAX DESCRIPTION	TAXABLE VALUE	
CURRENT OWNERS ADDRESS	PARCEL SIZE/GRID COORD	TOTAL	SPECIAL DISTRICTS	TAX AMOUNT	
***** 35.001-2-2 *****					
35.001-2-2	Vice Rd/abandoned			ACCT 0570001	BILL 1470
New York State Reforestation	941 SOL reforest		Brasher Falls School	68,200	1,747.02
Attn: SLC Treasurer	Brasher Falls 402001	68,200			
48 Court St	M.oconnell	68,200			
Canton, NY 13617	Area #5 84.45A (D)				
	#570001				
	ACRES 80.50 BANK9999998				
	EAST-0388788 NRTH-1758737				
	FULL MARKET VALUE	87,436			
				TOTAL TAX ---	1,747.02**
				DATE #1	09/30/20
				AMT DUE	1,747.02
***** 35.001-2-3 *****					
35.001-2-3	Off Vice Rd			ACCT 0530002	BILL 1471
New York State Reforestation	941 SOL reforest		Brasher Falls School	62,800	1,608.70
Attn: SLC Treasurer	Brasher Falls 402001	62,800			
48 Court St	Lots 101,132 Prop	62,800			
Canton, NY 13617	92.02a (D)				
	#530002				
	ACRES 91.90 BANK9999998				
	EAST-0390075 NRTH-1758335				
	DEED BOOK 284 PG-00237				
	FULL MARKET VALUE	80,513			
				TOTAL TAX ---	1,608.70**
				DATE #1	09/30/20
				AMT DUE	1,608.70
***** 35.001-2-4 *****					
35.001-2-4	Off Cr 50			ACCT 0650001	BILL 1472
New York State Reforestation	941 SOL reforest		Brasher Falls School	600	15.37
Attn: SLC Treasurer	Brasher Falls 402001	600			
48 Court St	Lot 102 Prop	600			
Canton, NY 13617	1.85a (D) Area # 5				
	#650001				
	ACRES 2.50 BANK9999998				
	EAST-0391686 NRTH-1757440				
	DEED BOOK 312 PG-109				
	FULL MARKET VALUE	769			
				TOTAL TAX ---	15.37**
				DATE #1	09/30/20
				AMT DUE	15.37

STATE OF NEW YORK  
 COUNTY - St Lawrence  
 SCHOOL - Brasher Falls  
 TOWN - Brasher  
 SWIS - 402000

2 0 2 0 S C H O O L T A X R O L L  
 STATE OWNED LAND SECTION OF THE ROLL - 3  
 OWNERS NAME SEQUENCE  
 UNIFORM PERCENT OF VALUE IS 078.00

PAGE 451  
 VALUATION DATE-JUL 01, 2019  
 TAXABLE STATUS DATE-MAR 01, 2020

TAX MAP PARCEL NUMBER	PROPERTY LOCATION & CLASS	ASSESSMENT	EXEMPTION CODE-----	SCHOOL
CURRENT OWNERS NAME	SCHOOL DISTRICT	LAND	TAX DESCRIPTION	TAXABLE VALUE
CURRENT OWNERS ADDRESS	PARCEL SIZE/GRID COORD	TOTAL	SPECIAL DISTRICTS	TAX AMOUNT
***** 35.001-2-7 *****				
35.001-2-7	Cr 50			ACCT 0590106
New York State Reforestation	941 SOL reforest		Brasher Falls School	90,300
Attn: SLC Treasurer	Brasher Falls 402001	90,300		
48 Court St	Lots 103,129,130	90,300		
Canton, NY 13617	#590106			
	Parcel # 1			
	ACRES 159.00 BANK9999998			
	EAST-0393304 NRTH-1757504			
	DEED BOOK 312 PG-110			
	FULL MARKET VALUE	115,769		
			TOTAL TAX ---	2,313.14**
				DATE #1 09/30/20
				AMT DUE 2,313.14
***** 35.001-2-15 *****				
	Off Cr 50			ACCT 0590206
35.001-2-15	941 SOL reforest		Brasher Falls School	4,900
New York State Reforestation	Brasher Falls 402001	4,900		
Attn: SLC Treasurer	Lot 104, Parcel 2	4,900		
48 Court St	Area # 5 15.55A			
Canton, NY 13617	#590206			
	ACRES 15.50 BANK9999998			
	EAST-0394629 NRTH-1754671			
	DEED BOOK 312 PG-110			
	FULL MARKET VALUE	6,282		
			TOTAL TAX ---	125.52**
				DATE #1 09/30/20
				AMT DUE 125.52
***** 35.001-2-16 *****				
35.001-2-16	Old Burns Rd/abandoned			ACCT 0730002
New York State Reforestation	941 SOL reforest		Brasher Falls School	45,800
Attn: SLC Treasurer	Brasher Falls 402001	45,800		
48 Court St	Lots 104,105 Prop	45,800		
Canton, NY 13617	71.50a (D) Area # 5			
	#730002			
	ACRES 70.60 BANK9999998			
	EAST-0395467 NRTH-1753783			
	DEED BOOK 337 PG-147			
	FULL MARKET VALUE	58,718		
			TOTAL TAX ---	1,173.22**
				DATE #1 09/30/20
				AMT DUE 1,173.22

STATE OF NEW YORK  
 COUNTY - St Lawrence  
 SCHOOL - Brasher Falls  
 TOWN - Brasher  
 SWIS - 402000

2 0 2 0 S C H O O L T A X R O L L  
 STATE OWNED LAND SECTION OF THE ROLL - 3  
 OWNERS NAME SEQUENCE  
 UNIFORM PERCENT OF VALUE IS 078.00

PAGE 452  
 VALUATION DATE-JUL 01, 2019  
 TAXABLE STATUS DATE-MAR 01, 2020

TAX MAP PARCEL NUMBER	PROPERTY LOCATION & CLASS	ASSESSMENT	EXEMPTION CODE-----	SCHOOL
CURRENT OWNERS NAME	SCHOOL DISTRICT	LAND	TAX DESCRIPTION	TAXABLE VALUE
CURRENT OWNERS ADDRESS	PARCEL SIZE/GRID COORD	TOTAL	SPECIAL DISTRICTS	TAX AMOUNT
*****				
35.001-2-17	Old Burns Rd/abandoned 941 SOL reforest		Brasher Falls School	35.001-2-17 ACCT 0590306 38,200
New York State Reforestation Attn: SLC Treasurer 48 Court St Canton, NY 13617	Brasher Falls 402001 Lots 104,105 Parcel # 3 Area # 5 65.89A #590306 ACRES 65.90 BANK9999998 EAST-0395591 NRTH-1752494 DEED BOOK 312 PG-110 FULL MARKET VALUE	38,200 38,200      48,974		978.54** BILL 1476 978.54
				TOTAL TAX ---
				DATE #1 09/30/20
				AMT DUE 978.54
*****				
35.001-2-18	Old Burns Rd/abandoned 941 SOL reforest		Brasher Falls School	35.001-2-18 ACCT 0600001 35,600
New York State Reforestation Attn: SLC Treasurer 48 Court St Canton, NY 13617	Brasher Falls 402001 Lot 103 Prop 62.67 A (D) Area# 5 #600001 ACRES 62.70 BANK9999998 EAST-0393566 NRTH-1752530 DEED BOOK 312 PG-274 FULL MARKET VALUE	35,600 35,600      45,641		911.94** BILL 1477 911.94
				TOTAL TAX ---
				DATE #1 09/30/20
				AMT DUE 911.94
*****				
35.001-2-20	Old Burns Rd/abandoned 941 SOL reforest		Brasher Falls School	35.001-2-20 ACCT 0610001 28,400
New York State Reforestation Attn: SLC Treasurer 48 Court St Canton, NY 13617	Brasher Falls 402001 Lot 103 Prop 52.11a (D) #610001 ACRES 52.10 BANK9999998 EAST-0393497 NRTH-1754264 DEED BOOK 312 PG-112 FULL MARKET VALUE	28,400 28,400      36,410		727.50** BILL 1478 727.50
				TOTAL TAX ---
				DATE #1 09/30/20
				AMT DUE 727.50
*****				

STATE OF NEW YORK  
 COUNTY - St Lawrence  
 SCHOOL - Brasher Falls  
 TOWN - Brasher  
 SWIS - 402000

2 0 2 0 S C H O O L T A X R O L L  
 STATE OWNED LAND SECTION OF THE ROLL - 3  
 OWNERS NAME SEQUENCE  
 UNIFORM PERCENT OF VALUE IS 078.00

PAGE 453  
 VALUATION DATE-JUL 01, 2019  
 TAXABLE STATUS DATE-MAR 01, 2020

TAX MAP PARCEL NUMBER	PROPERTY LOCATION & CLASS	ASSESSMENT	EXEMPTION CODE-----	SCHOOL
CURRENT OWNERS NAME	SCHOOL DISTRICT	LAND	TAX DESCRIPTION	TAXABLE VALUE
CURRENT OWNERS ADDRESS	PARCEL SIZE/GRID COORD	TOTAL	SPECIAL DISTRICTS	TAX AMOUNT
*****				
35.001-2-43	118A,B Vice Rd 941 SOL reforest		Brasher Falls School	35.001-2-43 ACCT 0540001 11,700
New York State Reforestation	Brasher Falls 402001	11,700		BILL 1479 299.71
Attn: SLC Treasurer	J.mcnulty Prop	11,700		
48 Court St	25.55 A (D) Area # 5			
Canton, NY 13617	#540001			
	ACRES 25.70 BANK9999998			
	EAST-0388622 NRTH-1756095			
	DEED BOOK 293 PG-417			
	FULL MARKET VALUE	15,000		
			TOTAL TAX ---	299.71**
				DATE #1 09/30/20
				AMT DUE 299.71
*****				
35.002-4-1	Off Burns Rd/abandoned 941 SOL reforest		Brasher Falls School	35.002-4-1 ACCT 0770001 3,500
New York State Reforestation	Brasher Falls 402001	3,500		BILL 1480 89.66
Attn: SLC Treasurer	Lot 197 Prop	3,500		
48 Court St	12.60a (D) Area # 5			
Canton, NY 13617	#770001			
	ACRES 13.80 BANK9999998			
	EAST-0398880 NRTH-1757612			
	DEED BOOK 312 PG-110			
	FULL MARKET VALUE	4,487		
			TOTAL TAX ---	89.66**
				DATE #1 09/30/20
				AMT DUE 89.66
*****				
35.002-4-2	Off Burns Rd/abandoned 941 SOL reforest		Brasher Falls School	35.002-4-2 ACCT 0680001 1,200
New York State Reforestation	Brasher Falls 402001	1,200		BILL 1481 30.74
Attn: SLC Treasurer	#680001	1,200		
48 Court St	ACRES 13.00 BANK9999998			
Canton, NY 13617	EAST-0399032 NRTH-1756614			
	DEED BOOK 1097 PG-1066			
	FULL MARKET VALUE	1,538		
			TOTAL TAX ---	30.74**
				DATE #1 09/30/20
				AMT DUE 30.74
*****				
35.002-4-3	Old Burns Rd/abandoned 941 SOL reforest		Brasher Falls School	35.002-4-3 ACCT 0670001 17,300
New York State Reforestation	Brasher Falls 402001	17,300		BILL 1482 443.16
Attn: SLC Treasurer	Lot 108 Prop	17,300		
48 Court St	62.83a (D) Area # 5			
Canton, NY 13617	#670001			
	ACRES 60.80 BANK9999998			
	EAST-0400003 NRTH-1756613			
	DEED BOOK 312 PG-278			
	FULL MARKET VALUE	22,179		
			TOTAL TAX ---	443.16**

DATE #1 09/30/20  
AMT DUE 443.16

\*\*\*\*\*

STATE OF NEW YORK  
 COUNTY - St Lawrence  
 SCHOOL - Brasher Falls  
 TOWN - Brasher  
 SWIS - 402000

2 0 2 0 S C H O O L T A X R O L L  
 STATE OWNED LAND SECTION OF THE ROLL - 3  
 OWNERS NAME SEQUENCE  
 UNIFORM PERCENT OF VALUE IS 078.00

PAGE 454  
 VALUATION DATE-JUL 01, 2019  
 TAXABLE STATUS DATE-MAR 01, 2020

TAX MAP PARCEL NUMBER	PROPERTY LOCATION & CLASS	ASSESSMENT	EXEMPTION CODE-----	SCHOOL
CURRENT OWNERS NAME	SCHOOL DISTRICT	LAND	TAX DESCRIPTION	TAXABLE VALUE
CURRENT OWNERS ADDRESS	PARCEL SIZE/GRID COORD	TOTAL	SPECIAL DISTRICTS	TAX AMOUNT
*****				
35.002-4-4	Burns Rd/abandoned 941 SOL reforest		Brasher Falls School	35.002-4-4 ACCT 0750002 26,500
New York State Reforestation Attn: SLC Treasurer 48 Court St Canton, NY 13617	Brasher Falls 402001 Lots 108,109 Prop 66.13a (D) Area # 5 #750002 ACRES 67.30 BANK9999998 EAST-0400719 NRTH-1755115 DEED BOOK 335 PG-405 FULL MARKET VALUE	26,500 26,500      33,974		BILL 1483 678.83
TOTAL TAX ---				678.83**
				DATE #1 09/30/20
				AMT DUE 678.83
*****				
35.002-4-17	Old Burns Rd/abandoned 941 SOL reforest		Brasher Falls School	35.002-4-17 ACCT 0760002 44,500
New York State Reforestation Attn: SLC Treasurer 48 Court St Canton, NY 13617	Brasher Falls 402001 Lots 108, 109 Prop 84.35a (D) Area \$ 5 #760002 ACRES 84.60 BANK9999998 EAST-0400685 NRTH-1753906 DEED BOOK 402 PG-516 FULL MARKET VALUE	44,500 44,500      57,051		BILL 1484 1,139.92
TOTAL TAX ---				1,139.92**
				DATE #1 09/30/20
				AMT DUE 1,139.92
*****				
35.002-4-18	Old Burns Rd/abandoned 941 SOL reforest		Brasher Falls School	35.002-4-18 ACCT 0660103 56,100
New York State Reforestation Attn: SLC Treasurer 48 Court St Canton, NY 13617	Brasher Falls 402001 Lots 105-107 Parcel # 1 #660103 ACRES 81.50 BANK9999998 EAST-0398175 NRTH-1752780 DEED BOOK 312 PG-276 FULL MARKET VALUE	56,100 56,100      71,923		BILL 1485 1,437.07
TOTAL TAX ---				1,437.07**
				DATE #1 09/30/20
				AMT DUE 1,437.07
*****				

STATE OF NEW YORK  
 COUNTY - St Lawrence  
 SCHOOL - Brasher Falls  
 TOWN - Brasher  
 SWIS - 402000

2 0 2 0 S C H O O L T A X R O L L  
 STATE OWNED LAND SECTION OF THE ROLL - 3  
 OWNERS NAME SEQUENCE  
 UNIFORM PERCENT OF VALUE IS 078.00

PAGE 455  
 VALUATION DATE-JUL 01, 2019  
 TAXABLE STATUS DATE-MAR 01, 2020

TAX MAP PARCEL NUMBER	PROPERTY LOCATION & CLASS	ASSESSMENT	EXEMPTION CODE-----	SCHOOL
CURRENT OWNERS NAME	SCHOOL DISTRICT	LAND	TAX DESCRIPTION	TAXABLE VALUE
CURRENT OWNERS ADDRESS	PARCEL SIZE/GRID COORD	TOTAL	SPECIAL DISTRICTS	TAX AMOUNT
*****				
35.002-4-20	Old Burns Rd/abandoned 941 SOL reforest		Brasher Falls School	35.002-4-20 ACCT 0660203 32,500
New York State Reforestation	Brasher Falls 402001	32,500		BILL 1486 832.53
Attn: SLC Treasurer	Lots 106, 107 Parcel # 2	32,500		
48 Court St	#660203			
Canton, NY 13617	ACRES 71.00 BANK9999998			
	EAST-0398422 NRTH-1755622			
	DEED BOOK 312 PG-276			
	FULL MARKET VALUE	41,667		
			TOTAL TAX ---	832.53**
			DATE #1	09/30/20
			AMT DUE	832.53
*****				
36.001-1-13	Old Cotter Rd/abandoned 941 SOL reforest		Brasher Falls School	36.001-1-13 ACCT 0300001 14,100
New York State Reforestation	Brasher Falls 402001	14,100		BILL 1487 361.19
Attn: SLC Treasurer	Lot 117 Prop	14,100		
48 Court St	Aprnmt St Law Cntrl Sd			
Canton, NY 13617	45.77a (C)#300001			
	ACRES 45.50 BANK9999998			
	EAST-0411751 NRTH-1759002			
	DEED BOOK 299 PG-69			
	FULL MARKET VALUE	18,077		
			TOTAL TAX ---	361.19**
			DATE #1	09/30/20
			AMT DUE	361.19
*****				
36.001-1-15	Old Keenan Rd/abandoned 941 SOL reforest		Brasher Falls School	36.001-1-15 ACCT 0400003 54,800
New York State Reforestation	Brasher Falls 402001	54,800		BILL 1488 1,403.77
Attn: SLC Treasurer	Lots 56,101,102 Prop	54,800		
48 Court St	Aprnmt Massena Sd Area 1			
Canton, NY 13617	199.28a (D)#400003			
	ACRES 196.90 BANK9999998			
	EAST-0415280 NRTH-1759294			
	DEED BOOK 321 PG-247			
	FULL MARKET VALUE	70,256		
			TOTAL TAX ---	1,403.77**
			DATE #1	09/30/20
			AMT DUE	1,403.77
*****				

STATE OF NEW YORK  
COUNTY - St Lawrence  
SCHOOL - Brasher Falls  
TOWN - Brasher  
SWIS - 402000

2 0 2 0 S C H O O L T A X R O L L  
STATE OWNED LAND SECTION OF THE ROLL - 3  
OWNERS NAME SEQUENCE  
UNIFORM PERCENT OF VALUE IS 078.00

PAGE 456  
VALUATION DATE-JUL 01, 2019  
TAXABLE STATUS DATE-MAR 01, 2020

TAX MAP PARCEL NUMBER	PROPERTY LOCATION & CLASS	ASSESSMENT	EXEMPTION CODE-----	SCHOOL
CURRENT OWNERS NAME	SCHOOL DISTRICT	LAND	TAX DESCRIPTION	TAXABLE VALUE
CURRENT OWNERS ADDRESS	PARCEL SIZE/GRID COORD	TOTAL	SPECIAL DISTRICTS	TAX AMOUNT
***** 36.001-1-16 *****				
36.001-1-16	Old Keenan Rd/abandoned			ACCT 0410001 BILL 1489
New York State Reforestation	941 SOL reforest		Brasher Falls School	13,000 333.01
Attn: SLC Treasurer	Brasher Falls 402001	13,000		
48 Court St	Lot 55 Prop	13,000		
Canton, NY 13617	Aprnmt Salmon River Sd			
	47.21a (D)#410001			
	ACRES 46.80 BANK9999998			
	EAST-0417030 NRTH-1758393			
	DEED BOOK 321 PG-313			
	FULL MARKET VALUE	16,667		
TOTAL TAX ---				333.01**
				DATE #1 09/30/20
				AMT DUE 333.01
***** 36.001-1-17 *****				
36.001-1-17	Ash Rd/prvt/abandoned			ACCT 0180501 BILL 1490
New York State Reforestation	941 SOL reforest		Brasher Falls School	36,900 945.24
Attn: SLC Treasurer	Brasher Falls 402001	36,900		
48 Court St	Lots 49,55,56 Proj 146	36,900		
Canton, NY 13617	Area # 1			
	#180501			
	ACRES 137.90 BANK9999998			
	EAST-0418368 NRTH-1758895			
	DEED BOOK 987 PG-00748			
	FULL MARKET VALUE	47,308		
TOTAL TAX ---				945.24**
				DATE #1 09/30/20
				AMT DUE 945.24
***** 320.000-1 *****				
320.000-1	Town Brasher		Town Taxab 50005	BILL 1491
New York State Transition Asmt	993 Transition t		Brasher Falls School	0.00 0.00
Attn: SLC Treasurer	Brasher Falls 402001	0		
48 Court St	Transition Assessment For	16,630		
Canton, NY 13617-1194	Town and FD002			
	BANK9999998			
	FULL MARKET VALUE	21,321		
TOTAL TAX ---				0.00**
***** 320.000-4 *****				
320.000-4	Town Brasher		Brasher Falls School	BILL 1492
New York State Transition Asmt	993 Transition t			14,140 362.21
Attn: SLC Treasurer	Brasher Falls 402001	0		
48 Court St	Transition Assessment For	14,140		
Canton, NY 13617	Brasher Falls School Only			
	BANK9999998			
	FULL MARKET VALUE	18,128		
TOTAL TAX ---				362.21**
				DATE #1 09/30/20
				AMT DUE 362.21

\*\*\*\*\*



STATE OF NEW YORK  
 COUNTY - St Lawrence  
 SCHOOL - Brasher Falls  
 TOWN - Brasher  
 SWIS - 402000

2020 SCHOOL TAX ROLL  
 STATE OWNED LAND SECTION OF THE ROLL - 3  
 NAME SECTION - N  
 UNIFORM PERCENT OF VALUE IS 078.00

PAGE 457  
 VALUATION DATE-JUL 01, 2019  
 TAXABLE STATUS DATE-MAR 01, 2020  
 RPS155/V04/L015  
 CURRENT DATE 8/14/2020

\*\*\* SPECIAL DISTRICT SUMMARY \*\*\*

CODE	DISTRICT NAME	TOTAL PARCELS	EXTENSION TYPE	EXTENSION VALUE	AD VALOREM VALUE	EXEMPT AMOUNT	TAXABLE VALUE	TOTAL TAX
------	---------------	---------------	----------------	-----------------	------------------	---------------	---------------	-----------

NO SPECIAL DISTRICTS AT THIS LEVEL

\*\*\* SCHOOL DISTRICT SUMMARY \*\*\*

CODE	DISTRICT NAME	TOTAL PARCELS	ASSESSED LAND	ASSESSED TOTAL	EXEMPT AMOUNT	TOTAL TAXABLE	TOTAL TAX
					----- STAR AMOUNT	----- STAR TAXABLE	
402001	Brasher Falls	135	6149,100	6179,870	16,630	6,163,240	157,878.71
	S U B - T O T A L	135	6149,100	6179,870	16,630	6,163,240	
	S U B - T O T A L (CONT)					6,163,240	157,878.71
	T O T A L	135	6149,100	6179,870	16,630	6,163,240	
	T O T A L (CONT)					6,163,240	157,878.71

\*\*\* SYSTEM CODES SUMMARY \*\*\*

CODE	DESCRIPTION	TOTAL PARCELS	SCHOOL
50005	Town Taxab	1	16,630
	T O T A L	1	16,630

STATE OF NEW YORK  
 COUNTY - St Lawrence  
 SCHOOL - Brasher Falls  
 TOWN - Brasher  
 SWIS - 402000

2020 SCHOOL TAX ROLL  
 STATE OWNED LAND SECTION OF THE ROLL - 3  
 NAME SECTION - N  
 UNIFORM PERCENT OF VALUE IS 078.00

PAGE 458  
 VALUATION DATE-JUL 01, 2019  
 TAXABLE STATUS DATE-MAR 01, 2020  
 RPS155/V04/L015  
 CURRENT DATE 8/14/2020

\*\*\* EXEMPTION SUMMARY \*\*\*

NO EXEMPTIONS AT THIS LEVEL

\*\*\* GRAND TOTALS \*\*\*

ROLL SEC	DESCRIPTION	TOTAL PARCELS	ASSESSED LAND	ASSESSED TOTAL	EXEMPT AMOUNT ----- STAR AMOUNT	TOTAL TAXABLE ----- STAR TAXABLE	TOTAL TAX
	Brasher Falls Scho		6149,100	6179,870	16,630	6,163,240	157,878.71
3	SPEC DIST TAXES STATE OWNED LAND	135				6,163,240	157,878.71

STATE OF NEW YORK  
 COUNTY - St Lawrence  
 SCHOOL - Brasher Falls  
 TOWN - Brasher  
 SWIS - 402000

2020 SCHOOL TAX ROLL  
 STATE OWNED LAND SECTION OF THE ROLL - 3  
 UNIFORM PERCENT OF VALUE IS 078.00

PAGE 459  
 VALUATION DATE-JUL 01, 2019  
 TAXABLE STATUS DATE-MAR 01, 2020  
 RPS155/V04/L015  
 CURRENT DATE 8/14/2020

R O L L S U B S E C T I O N - - T O T A L S

\*\*\* S P E C I A L D I S T R I C T S U M M A R Y \*\*\*

CODE	DISTRICT NAME	TOTAL PARCELS	EXTENSION TYPE	EXTENSION VALUE	AD VALOREM VALUE	EXEMPT AMOUNT	TAXABLE VALUE	TOTAL TAX
------	---------------	---------------	----------------	-----------------	------------------	---------------	---------------	-----------

NO SPECIAL DISTRICTS AT THIS LEVEL

\*\*\* S C H O O L D I S T R I C T S U M M A R Y \*\*\*

CODE	DISTRICT NAME	TOTAL PARCELS	ASSESSED LAND	ASSESSED TOTAL	EXEMPT AMOUNT	TOTAL TAXABLE	TOTAL TAX
					----- STAR AMOUNT	----- STAR TAXABLE	
	Brasher Falls	135	6149,100	6179,870	16,630	6,163,240	
402001						6,163,240	157,878.71
	S U B - T O T A L	135	6149,100	6179,870	16,630	6,163,240	
	S U B - T O T A L (CONT)					6,163,240	157,878.71
	T O T A L	135	6149,100	6179,870	16,630	6,163,240	
	T O T A L (CONT)					6,163,240	157,878.71

\*\*\* S Y S T E M C O D E S S U M M A R Y \*\*\*

CODE	DESCRIPTION	TOTAL PARCELS	SCHOOL
50005	Town Taxab	1	16,630
	T O T A L	1	16,630

STATE OF NEW YORK  
 COUNTY - St Lawrence  
 SCHOOL - Brasher Falls  
 TOWN - Brasher  
 SWIS - 402000

2020 SCHOOL TAX ROLL  
 STATE OWNED LAND SECTION OF THE ROLL - 3

PAGE 460  
 VALUATION DATE-JUL 01, 2019  
 TAXABLE STATUS DATE-MAR 01, 2020  
 RPS155/V04/L015  
 CURRENT DATE 8/14/2020

UNIFORM PERCENT OF VALUE IS 078.00

ROLL SUBSECTION - - TOTALS

\*\*\* EXEMPTION SUMMARY \*\*\*

NO EXEMPTIONS AT THIS LEVEL

\*\*\* GRAND TOTALS \*\*\*

ROLL SEC	DESCRIPTION	TOTAL PARCELS	ASSESSED LAND	ASSESSED TOTAL	EXEMPT AMOUNT ----- STAR AMOUNT	TOTAL TAXABLE ----- STAR TAXABLE	TOTAL TAX
	Brasher Falls Scho		6149,100	6179,870	16,630	6,163,240 6,163,240	157,878.71
3	SPEC DIST TAXES STATE OWNED LAND	135					157,878.71

STATE OF NEW YORK  
 COUNTY - St Lawrence  
 SCHOOL - Brasher Falls  
 TOWN - Brasher  
 SWIS - 402000

2020 SCHOOL TAX ROLL  
 STATE OWNED LAND SECTION OF THE ROLL - 3  
 UNIFORM PERCENT OF VALUE IS 078.00

PAGE 461  
 VALUATION DATE-JUL 01, 2019  
 TAXABLE STATUS DATE-MAR 01, 2020  
 RPS155/V04/L015  
 CURRENT DATE 8/14/2020

R O L L S E C T I O N T O T A L S

\*\*\* S P E C I A L D I S T R I C T S U M M A R Y \*\*\*

CODE	DISTRICT NAME	TOTAL PARCELS	EXTENSION TYPE	EXTENSION VALUE	AD VALOREM VALUE	EXEMPT AMOUNT	TAXABLE VALUE	TOTAL TAX
------	---------------	---------------	----------------	-----------------	------------------	---------------	---------------	-----------

NO SPECIAL DISTRICTS AT THIS LEVEL

\*\*\* S C H O O L D I S T R I C T S U M M A R Y \*\*\*

CODE	DISTRICT NAME	TOTAL PARCELS	ASSESSED LAND	ASSESSED TOTAL	EXEMPT AMOUNT	TOTAL TAXABLE	TOTAL TAX
					----- STAR AMOUNT	----- STAR TAXABLE	
	Brasher Falls	135	6149,100	6179,870	16,630	6,163,240	
402001						6,163,240	157,878.71
	S U B - T O T A L	135	6149,100	6179,870	16,630	6,163,240	
	S U B - T O T A L (CONT)					6,163,240	157,878.71
	T O T A L	135	6149,100	6179,870	16,630	6,163,240	
	T O T A L (CONT)					6,163,240	157,878.71

\*\*\* S Y S T E M C O D E S S U M M A R Y \*\*\*

CODE	DESCRIPTION	TOTAL PARCELS	SCHOOL
50005	Town Taxab	1	16,630
	T O T A L	1	16,630

STATE OF NEW YORK  
 COUNTY - St Lawrence  
 SCHOOL - Brasher Falls  
 TOWN - Brasher  
 SWIS - 402000

2020 SCHOOL TAX ROLL  
 STATE OWNED LAND SECTION OF THE ROLL - 3

PAGE 462  
 VALUATION DATE-JUL 01, 2019  
 TAXABLE STATUS DATE-MAR 01, 2020  
 RPS155/V04/L015  
 CURRENT DATE 8/14/2020

UNIFORM PERCENT OF VALUE IS 078.00

ROLL SECTION TOTALS

\*\*\* EXEMPTION SUMMARY \*\*\*

NO EXEMPTIONS AT THIS LEVEL

\*\*\* GRAND TOTALS \*\*\*

ROLL SEC	DESCRIPTION	TOTAL PARCELS	ASSESSED LAND	ASSESSED TOTAL	EXEMPT AMOUNT ----- STAR AMOUNT	TOTAL TAXABLE ----- STAR TAXABLE	TOTAL TAX
	Brasher Falls Scho		6149,100	6179,870	16,630	6,163,240 6,163,240	157,878.71
3	SPEC DIST TAXES STATE OWNED LAND	135					157,878.71

STATE OF NEW YORK  
 COUNTY - St Lawrence  
 SCHOOL - Brasher Falls  
 TOWN - Brasher  
 SWIS - 402000

2 0 2 0 S C H O O L T A X R O L L  
 SPECIAL FRANCHISE SECTION OF THE ROLL - 5  
 OWNERS NAME SEQUENCE  
 UNIFORM PERCENT OF VALUE IS 078.00

PAGE 463  
 VALUATION DATE-JUL 01, 2019  
 TAXABLE STATUS DATE-MAR 01, 2020

TAX MAP PARCEL NUMBER	PROPERTY LOCATION & CLASS	ASSESSMENT	EXEMPTION CODE-----	SCHOOL
CURRENT OWNERS NAME	SCHOOL DISTRICT	LAND	TAX DESCRIPTION	TAXABLE VALUE
CURRENT OWNERS ADDRESS	PARCEL SIZE/GRID COORD	TOTAL	SPECIAL DISTRICTS	TAX AMOUNT
***** 555.010-1-1 *****				
555.010-1-1	Brasher 866 Telephone		Brasher Falls School	60,295
Nicholville Telephone Co	Brasher Falls 402001	0		
Company Code 632500	Special Franchise	60,295		
% Phillip Wagschal	Slc 100%			
PO Box 122	BANK9999981			
Nicholville, NY 12965	FULL MARKET VALUE	77,301		
TOTAL TAX ---				1,544.53**
				DATE #1 09/30/20
				AMT DUE 1,544.53
*****				

STATE OF NEW YORK  
 COUNTY - St Lawrence  
 SCHOOL - Brasher Falls  
 TOWN - Brasher  
 SWIS - 402000

2020 SCHOOL TAX ROLL  
 SPECIAL FRANCHISE SECTION OF THE ROLL - 5  
 NAME SECTION - N  
 UNIFORM PERCENT OF VALUE IS 078.00

PAGE 464  
 VALUATION DATE-JUL 01, 2019  
 TAXABLE STATUS DATE-MAR 01, 2020  
 RPS155/V04/L015  
 CURRENT DATE 8/14/2020

\*\*\* SPECIAL DISTRICT SUMMARY \*\*\*

CODE	DISTRICT NAME	TOTAL PARCELS	EXTENSION TYPE	EXTENSION VALUE	AD VALOREM VALUE	EXEMPT AMOUNT	TAXABLE VALUE	TOTAL TAX
------	---------------	---------------	----------------	-----------------	------------------	---------------	---------------	-----------

NO SPECIAL DISTRICTS AT THIS LEVEL

\*\*\* SCHOOL DISTRICT SUMMARY \*\*\*

CODE	DISTRICT NAME	TOTAL PARCELS	ASSESSED LAND	ASSESSED TOTAL	EXEMPT AMOUNT	TOTAL TAXABLE	TOTAL TAX
					----- STAR AMOUNT	----- STAR TAXABLE	
	Brasher Falls	1		60,295		60,295	
402001						60,295	1,544.53
	SUB - TOTAL	1		60,295		60,295	
	SUB - TOTAL (CONT)					60,295	1,544.53
	TOTAL	1		60,295		60,295	
	TOTAL (CONT)					60,295	1,544.53

\*\*\* SYSTEM CODES SUMMARY \*\*\*

NO SYSTEM EXEMPTIONS AT THIS LEVEL

\*\*\* EXEMPTION SUMMARY \*\*\*

NO EXEMPTIONS AT THIS LEVEL



STATE OF NEW YORK  
 COUNTY - St Lawrence  
 SCHOOL - Brasher Falls  
 TOWN - Brasher  
 SWIS - 402000

2020 SCHOOL TAX ROLL  
 SPECIAL FRANCHISE SECTION OF THE ROLL - 5  
 NAME SECTION - N  
 UNIFORM PERCENT OF VALUE IS 078.00

PAGE 465  
 VALUATION DATE-JUL 01, 2019  
 TAXABLE STATUS DATE-MAR 01, 2020  
 RPS155/V04/L015  
 CURRENT DATE 8/14/2020

\*\*\* GRAND TOTALS \*\*\*

ROLL SEC	DESCRIPTION	TOTAL PARCELS	ASSESSED LAND	ASSESSED TOTAL	EXEMPT AMOUNT ----- STAR AMOUNT	TOTAL TAXABLE ----- STAR TAXABLE	TOTAL TAX
	Brasher Falls Scho			60,295		60,295 60,295	1,544.53
5	SPEC DIST TAXES SPECIAL FRANCHISE	1					1,544.53

STATE OF NEW YORK  
COUNTY - St Lawrence  
SCHOOL - Brasher Falls  
TOWN - Brasher  
SWIS - 402000

2 0 2 0 S C H O O L T A X R O L L  
SPECIAL FRANCHISE SECTION OF THE ROLL - 5  
OWNERS NAME SEQUENCE  
UNIFORM PERCENT OF VALUE IS 078.00

PAGE 466  
VALUATION DATE-JUL 01, 2019  
TAXABLE STATUS DATE-MAR 01, 2020

TAX MAP PARCEL NUMBER	PROPERTY LOCATION & CLASS	ASSESSMENT	EXEMPTION CODE-----	SCHOOL
CURRENT OWNERS NAME	SCHOOL DISTRICT	LAND	TAX DESCRIPTION	TAXABLE VALUE
CURRENT OWNERS ADDRESS	PARCEL SIZE/GRID COORD	TOTAL	SPECIAL DISTRICTS	TAX AMOUNT
*****	*****	*****	*****	*****
555.020-1-1	Brasher Town		555.020-1-1	BILL 1494
SLIC Network Solutions Inc	836 Telecom. eq.		Brasher Falls School	301,192
PO Box 122	Brasher Falls 402001	0		7,715.39
Nicholville, NY 12965	Co. Code 701360	301,192		
	FULL MARKET VALUE	386,144		
			TOTAL TAX ---	7,715.39**
			DATE #1	09/30/20
			AMT DUE	7,715.39
*****	*****	*****	*****	*****

STATE OF NEW YORK  
 COUNTY - St Lawrence  
 SCHOOL - Brasher Falls  
 TOWN - Brasher  
 SWIS - 402000

2020 SCHOOL TAX ROLL  
 SPECIAL FRANCHISE SECTION OF THE ROLL - 5  
 NAME SECTION - S  
 UNIFORM PERCENT OF VALUE IS 078.00

PAGE 467  
 VALUATION DATE-JUL 01, 2019  
 TAXABLE STATUS DATE-MAR 01, 2020  
 RPS155/V04/L015  
 CURRENT DATE 8/14/2020

\*\*\* SPECIAL DISTRICT SUMMARY \*\*\*

CODE	DISTRICT NAME	TOTAL PARCELS	EXTENSION TYPE	EXTENSION VALUE	AD VALOREM VALUE	EXEMPT AMOUNT	TAXABLE VALUE	TOTAL TAX
------	---------------	---------------	----------------	-----------------	------------------	---------------	---------------	-----------

NO SPECIAL DISTRICTS AT THIS LEVEL

\*\*\* SCHOOL DISTRICT SUMMARY \*\*\*

CODE	DISTRICT NAME	TOTAL PARCELS	ASSESSED LAND	ASSESSED TOTAL	EXEMPT AMOUNT	TOTAL TAXABLE	TOTAL TAX
					----- STAR AMOUNT	----- STAR TAXABLE	
	Brasher Falls	1		301,192		301,192	
402001						301,192	7,715.39
	S U B - T O T A L	1		301,192		301,192	
	S U B - T O T A L (CONT)					301,192	7,715.39
	T O T A L	1		301,192		301,192	
	T O T A L (CONT)					301,192	7,715.39

\*\*\* SYSTEM CODES SUMMARY \*\*\*

NO SYSTEM EXEMPTIONS AT THIS LEVEL

\*\*\* EXEMPTION SUMMARY \*\*\*

NO EXEMPTIONS AT THIS LEVEL

STATE OF NEW YORK  
 COUNTY - St Lawrence  
 SCHOOL - Brasher Falls  
 TOWN - Brasher  
 SWIS - 402000

2020 SCHOOL TAX ROLL  
 SPECIAL FRANCHISE SECTION OF THE ROLL - 5  
 NAME SECTION - S  
 UNIFORM PERCENT OF VALUE IS 078.00

PAGE 468  
 VALUATION DATE-JUL 01, 2019  
 TAXABLE STATUS DATE-MAR 01, 2020  
 RPS155/V04/L015  
 CURRENT DATE 8/14/2020

\*\*\* GRAND TOTALS \*\*\*

ROLL SEC	DESCRIPTION	TOTAL PARCELS	ASSESSED LAND	ASSESSED TOTAL	EXEMPT AMOUNT ----- STAR AMOUNT	TOTAL TAXABLE ----- STAR TAXABLE	TOTAL TAX
	Brasher Falls Scho			301,192		301,192	
	SPEC DIST TAXES					301,192	7,715.39
5	SPECIAL FRANCHISE	1					7,715.39

STATE OF NEW YORK  
 COUNTY - St Lawrence  
 SCHOOL - Brasher Falls  
 TOWN - Brasher  
 SWIS - 402000

2 0 2 0 S C H O O L T A X R O L L  
 SPECIAL FRANCHISE SECTION OF THE ROLL - 5  
 OWNERS NAME SEQUENCE  
 UNIFORM PERCENT OF VALUE IS 078.00

PAGE 469  
 VALUATION DATE-JUL 01, 2019  
 TAXABLE STATUS DATE-MAR 01, 2020

TAX MAP PARCEL NUMBER	PROPERTY LOCATION & CLASS	ASSESSMENT	EXEMPTION CODE-----	SCHOOL
CURRENT OWNERS NAME	SCHOOL DISTRICT	LAND	TAX DESCRIPTION	TAXABLE VALUE
CURRENT OWNERS ADDRESS	PARCEL SIZE/GRID COORD	TOTAL	SPECIAL DISTRICTS	TAX AMOUNT
*****	*****	*****	*****	*****
555.007-10-1	Brasher 869 Television		Brasher Falls School	127,631
Time Warner Of Syracuse	Brasher Falls 402001	0		
Company Code 950630	Spec Franchise	127,631		
PO Box 7467	For Town Roll			
Charlotte, NC 28241-7467	St Law Cent 100%			
	BANK9999982			
	FULL MARKET VALUE	163,629		
			TOTAL TAX ---	3,269.42**
			DATE #1	09/30/20
			AMT DUE	3,269.42
*****	*****	*****	*****	*****

STATE OF NEW YORK  
 COUNTY - St Lawrence  
 SCHOOL - Brasher Falls  
 TOWN - Brasher  
 SWIS - 402000

2020 SCHOOL TAX ROLL  
 SPECIAL FRANCHISE SECTION OF THE ROLL - 5  
 NAME SECTION - T  
 UNIFORM PERCENT OF VALUE IS 078.00

PAGE 470  
 VALUATION DATE-JUL 01, 2019  
 TAXABLE STATUS DATE-MAR 01, 2020  
 RPS155/V04/L015  
 CURRENT DATE 8/14/2020

\*\*\* SPECIAL DISTRICT SUMMARY \*\*\*

CODE	DISTRICT NAME	TOTAL PARCELS	EXTENSION TYPE	EXTENSION VALUE	AD VALOREM VALUE	EXEMPT AMOUNT	TAXABLE VALUE	TOTAL TAX
------	---------------	---------------	----------------	-----------------	------------------	---------------	---------------	-----------

NO SPECIAL DISTRICTS AT THIS LEVEL

\*\*\* SCHOOL DISTRICT SUMMARY \*\*\*

CODE	DISTRICT NAME	TOTAL PARCELS	ASSESSED LAND	ASSESSED TOTAL	EXEMPT AMOUNT	TOTAL TAXABLE	TOTAL TAX
					----- STAR AMOUNT	----- STAR TAXABLE	
	Brasher Falls	1		127,631		127,631	
402001						127,631	3,269.42
	S U B - T O T A L	1		127,631		127,631	
	S U B - T O T A L (CONT)					127,631	3,269.42
	T O T A L	1		127,631		127,631	
	T O T A L (CONT)					127,631	3,269.42

\*\*\* SYSTEM CODES SUMMARY \*\*\*

NO SYSTEM EXEMPTIONS AT THIS LEVEL

\*\*\* EXEMPTION SUMMARY \*\*\*

NO EXEMPTIONS AT THIS LEVEL

STATE OF NEW YORK  
COUNTY - St Lawrence  
SCHOOL - Brasher Falls  
TOWN - Brasher  
SWIS - 402000

2020 SCHOOL TAX ROLL  
SPECIAL FRANCHISE SECTION OF THE ROLL - 5  
NAME SECTION - T  
UNIFORM PERCENT OF VALUE IS 078.00

PAGE 471  
VALUATION DATE-JUL 01, 2019  
TAXABLE STATUS DATE-MAR 01, 2020  
RPS155/V04/L015  
CURRENT DATE 8/14/2020

\*\*\* GRAND TOTALS \*\*\*

ROLL SEC	DESCRIPTION	TOTAL PARCELS	ASSESSED LAND	ASSESSED TOTAL	EXEMPT AMOUNT ----- STAR AMOUNT	TOTAL TAXABLE ----- STAR TAXABLE	TOTAL TAX
	Brasher Falls Scho			127,631		127,631 127,631	3,269.42
5	SPEC DIST TAXES SPECIAL FRANCHISE	1					3,269.42

STATE OF NEW YORK  
 COUNTY - St Lawrence  
 SCHOOL - Brasher Falls  
 TOWN - Brasher  
 SWIS - 402000

2 0 2 0 S C H O O L T A X R O L L  
 SPECIAL FRANCHISE SECTION OF THE ROLL - 5  
 OWNERS NAME SEQUENCE  
 UNIFORM PERCENT OF VALUE IS 078.00

PAGE 472  
 VALUATION DATE-JUL 01, 2019  
 TAXABLE STATUS DATE-MAR 01, 2020

TAX MAP PARCEL NUMBER	PROPERTY LOCATION & CLASS	ASSESSMENT	EXEMPTION CODE-----	SCHOOL
CURRENT OWNERS NAME	SCHOOL DISTRICT	LAND	TAX DESCRIPTION	TAXABLE VALUE
CURRENT OWNERS ADDRESS	PARCEL SIZE/GRID COORD	TOTAL	SPECIAL DISTRICTS	TAX AMOUNT
***** 555.008-1-1 *****				
555.008-1-1	Brasher		Brasher Falls School	67,213
Verizon New York Inc	866 Telephone			
Company Code 631900	Brasher Falls 402001	0		
PO Box 152206	Special Franchise	67,213		
Irving, TX 75015-2206	For Town Roll			
	Slc 79.22%			
	BANK9999997			
	FULL MARKET VALUE	86,171		
			TOTAL TAX ---	1,721.74**
			DATE #1	09/30/20
			AMT DUE	1,721.74
*****				



STATE OF NEW YORK  
 COUNTY - St Lawrence  
 SCHOOL - Brasher Falls  
 TOWN - Brasher  
 SWIS - 402000

2020 SCHOOL TAX ROLL  
 SPECIAL FRANCHISE SECTION OF THE ROLL - 5  
 NAME SECTION - V  
 UNIFORM PERCENT OF VALUE IS 078.00

PAGE 473  
 VALUATION DATE-JUL 01, 2019  
 TAXABLE STATUS DATE-MAR 01, 2020  
 RPS155/V04/L015  
 CURRENT DATE 8/14/2020

\*\*\* SPECIAL DISTRICT SUMMARY \*\*\*

CODE	DISTRICT NAME	TOTAL PARCELS	EXTENSION TYPE	EXTENSION VALUE	AD VALOREM VALUE	EXEMPT AMOUNT	TAXABLE VALUE	TOTAL TAX
------	---------------	---------------	----------------	-----------------	------------------	---------------	---------------	-----------

NO SPECIAL DISTRICTS AT THIS LEVEL

\*\*\* SCHOOL DISTRICT SUMMARY \*\*\*

CODE	DISTRICT NAME	TOTAL PARCELS	ASSESSED LAND	ASSESSED TOTAL	EXEMPT AMOUNT	TOTAL TAXABLE	TOTAL TAX
					----- STAR AMOUNT	----- STAR TAXABLE	
	Brasher Falls	1		67,213		67,213	
402001						67,213	1,721.74
	SUB - TOTAL	1		67,213		67,213	
	SUB - TOTAL (CONT)					67,213	1,721.74
	TOTAL	1		67,213		67,213	
	TOTAL (CONT)					67,213	1,721.74

\*\*\* SYSTEM CODES SUMMARY \*\*\*

NO SYSTEM EXEMPTIONS AT THIS LEVEL

\*\*\* EXEMPTION SUMMARY \*\*\*

NO EXEMPTIONS AT THIS LEVEL

STATE OF NEW YORK  
 COUNTY - St Lawrence  
 SCHOOL - Brasher Falls  
 TOWN - Brasher  
 SWIS - 402000

2020 SCHOOL TAX ROLL  
 SPECIAL FRANCHISE SECTION OF THE ROLL - 5  
 NAME SECTION - V  
 UNIFORM PERCENT OF VALUE IS 078.00

PAGE 474  
 VALUATION DATE-JUL 01, 2019  
 TAXABLE STATUS DATE-MAR 01, 2020  
 RPS155/V04/L015  
 CURRENT DATE 8/14/2020

\*\*\* GRAND TOTALS \*\*\*

ROLL SEC	DESCRIPTION	TOTAL PARCELS	ASSESSED LAND	ASSESSED TOTAL	EXEMPT AMOUNT ----- STAR AMOUNT	TOTAL TAXABLE ----- STAR TAXABLE	TOTAL TAX
	Brasher Falls Scho			67,213		67,213	
	SPEC DIST TAXES					67,213	1,721.74
5	SPECIAL FRANCHISE	1					1,721.74

STATE OF NEW YORK  
 COUNTY - St Lawrence  
 SCHOOL - Brasher Falls  
 TOWN - Brasher  
 SWIS - 402000

2020 SCHOOL TAX ROLL  
 SPECIAL FRANCHISE SECTION OF THE ROLL - 5

PAGE 475  
 VALUATION DATE-JUL 01, 2019  
 TAXABLE STATUS DATE-MAR 01, 2020  
 RPS155/V04/L015  
 CURRENT DATE 8/14/2020

UNIFORM PERCENT OF VALUE IS 078.00

ROLL SUBSECTION - - TOTALS

\*\*\* SPECIAL DISTRICT SUMMARY \*\*\*

CODE	DISTRICT NAME	TOTAL PARCELS	EXTENSION TYPE	EXTENSION VALUE	AD VALOREM VALUE	EXEMPT AMOUNT	TAXABLE VALUE	TOTAL TAX
------	---------------	---------------	----------------	-----------------	------------------	---------------	---------------	-----------

NO SPECIAL DISTRICTS AT THIS LEVEL

\*\*\* SCHOOL DISTRICT SUMMARY \*\*\*

CODE	DISTRICT NAME	TOTAL PARCELS	ASSESSED LAND	ASSESSED TOTAL	EXEMPT AMOUNT	TOTAL TAXABLE	TOTAL TAX
					----- STAR AMOUNT	----- STAR TAXABLE	
	Brasher Falls	4		556,331		556,331	
402001						556,331	14,251.08
	SUB - TOTAL	4		556,331		556,331	
	SUB - TOTAL (CONT)					556,331	14,251.08
	TOTAL	4		556,331		556,331	
	TOTAL (CONT)					556,331	14,251.08

\*\*\* SYSTEM CODES SUMMARY \*\*\*

NO SYSTEM EXEMPTIONS AT THIS LEVEL

\*\*\* EXEMPTION SUMMARY \*\*\*

NO EXEMPTIONS AT THIS LEVEL

STATE OF NEW YORK  
 COUNTY - St Lawrence  
 SCHOOL - Brasher Falls  
 TOWN - Brasher  
 SWIS - 402000

2020 SCHOOL TAX ROLL  
 SPECIAL FRANCHISE SECTION OF THE ROLL - 5

PAGE 476  
 VALUATION DATE-JUL 01, 2019  
 TAXABLE STATUS DATE-MAR 01, 2020  
 RPS155/V04/L015  
 CURRENT DATE 8/14/2020

UNIFORM PERCENT OF VALUE IS 078.00

ROLL SUBSECTION - - TOTALS

\*\*\* GRAND TOTALS \*\*\*

ROLL SEC	DESCRIPTION	TOTAL PARCELS	ASSESSED LAND	ASSESSED TOTAL	EXEMPT AMOUNT ----- STAR AMOUNT	TOTAL TAXABLE ----- STAR TAXABLE	TOTAL TAX
	Brasher Falls Scho			556,331		556,331	
	SPEC DIST TAXES					556,331	14,251.08
5	SPECIAL FRANCHISE	4					14,251.08

STATE OF NEW YORK  
 COUNTY - St Lawrence  
 SCHOOL - Brasher Falls  
 TOWN - Brasher  
 SWIS - 402000

2 0 2 0 S C H O O L T A X R O L L PAGE 477  
 SPECIAL FRANCHISE SECTION OF THE ROLL - 5 SUB-SECT - R VALUATION DATE-JUL 01, 2019  
 OWNERS NAME SEQUENCE TAXABLE STATUS DATE-MAR 01, 2020  
 UNIFORM PERCENT OF VALUE IS 078.00

TAX MAP PARCEL NUMBER	PROPERTY LOCATION & CLASS	ASSESSMENT	EXEMPTION CODE-----	SCHOOL
CURRENT OWNERS NAME	SCHOOL DISTRICT	LAND	TAX DESCRIPTION	TAXABLE VALUE
CURRENT OWNERS ADDRESS	PARCEL SIZE/GRID COORD	TOTAL	SPECIAL DISTRICTS	TAX AMOUNT
*****	*****	*****	*****	*****
555.009-1-1	Brasher		555.009-1-1	*****
Niagara Mohawk Power Corp	861 Elec & gas		ACCT 5-76-5	BILL 1497
Real Estate Tax Dept. D-G	Brasher Falls 402001	0	Brasher Falls School	883,506
300 Erie Blvd W	Special Franchise	883,506		22,632.05
Syracuse, NY 13202-4250	Co Code: 132350			
	Slc 79.22%			
	BANK9999996			
	FULL MARKET VALUE	1132,700		
			TOTAL TAX ---	22,632.05**
			DATE #1	09/30/20
			AMT DUE	22,632.05
*****	*****	*****	*****	*****

STATE OF NEW YORK  
 COUNTY - St Lawrence  
 SCHOOL - Brasher Falls  
 TOWN - Brasher  
 SWIS - 402000

2020 SCHOOL TAX ROLL  
 SPECIAL FRANCHISE SECTION OF THE ROLL - 5  
 NAME SECTION - N  
 UNIFORM PERCENT OF VALUE IS 078.00

PAGE 478  
 SUB-SECT - R VALUATION DATE-JUL 01, 2019  
 TAXABLE STATUS DATE-MAR 01, 2020  
 RPS155/V04/L015  
 CURRENT DATE 8/14/2020

\*\*\* SPECIAL DISTRICT SUMMARY \*\*\*

CODE	DISTRICT NAME	TOTAL PARCELS	EXTENSION TYPE	EXTENSION VALUE	AD VALOREM VALUE	EXEMPT AMOUNT	TAXABLE VALUE	TOTAL TAX
------	---------------	---------------	----------------	-----------------	------------------	---------------	---------------	-----------

NO SPECIAL DISTRICTS AT THIS LEVEL

\*\*\* SCHOOL DISTRICT SUMMARY \*\*\*

CODE	DISTRICT NAME	TOTAL PARCELS	ASSESSED LAND	ASSESSED TOTAL	EXEMPT AMOUNT	TOTAL TAXABLE	TOTAL TAX
					----- STAR AMOUNT	----- STAR TAXABLE	
	Brasher Falls	1		883,506		883,506	
402001						883,506	22,632.05
	SUB - TOTAL	1		883,506		883,506	
	SUB - TOTAL (CONT)					883,506	22,632.05
	TOTAL	1		883,506		883,506	
	TOTAL (CONT)					883,506	22,632.05

\*\*\* SYSTEM CODES SUMMARY \*\*\*

NO SYSTEM EXEMPTIONS AT THIS LEVEL

\*\*\* EXEMPTION SUMMARY \*\*\*

NO EXEMPTIONS AT THIS LEVEL

STATE OF NEW YORK  
 COUNTY - St Lawrence  
 SCHOOL - Brasher Falls  
 TOWN - Brasher  
 SWIS - 402000

2 0 2 0 S C H O O L T A X R O L L  
 SPECIAL FRANCHISE SECTION OF THE ROLL - 5  
 N A M E S E C T I O N - N  
 UNIFORM PERCENT OF VALUE IS 078.00

PAGE 479  
 SUB-SECT - R VALUATION DATE-JUL 01, 2019  
 TAXABLE STATUS DATE-MAR 01, 2020  
 RPS155/V04/L015  
 CURRENT DATE 8/14/2020

\*\*\* G R A N D T O T A L S \*\*\*

ROLL SEC	DESCRIPTION	TOTAL PARCELS	ASSESSED LAND	ASSESSED TOTAL	EXEMPT AMOUNT ----- STAR AMOUNT	TOTAL TAXABLE ----- STAR TAXABLE	TOTAL TAX
	Brasher Falls Scho			883,506		883,506	
	SPEC DIST TAXES					883,506	22,632.05
5	SPECIAL FRANCHISE	1					22,632.05

STATE OF NEW YORK  
 COUNTY - St Lawrence  
 SCHOOL - Brasher Falls  
 TOWN - Brasher  
 SWIS - 402000

2020 SCHOOL TAX ROLL  
 SPECIAL FRANCHISE SECTION OF THE ROLL - 5  
 UNIFORM PERCENT OF VALUE IS 078.00

PAGE 480  
 SUB-SECT - R VALUATION DATE-JUL 01, 2019  
 TAXABLE STATUS DATE-MAR 01, 2020  
 RPS155/V04/L015  
 CURRENT DATE 8/14/2020

ROLL SUBSECTION - R - TOTALS

\*\*\* SPECIAL DISTRICT SUMMARY \*\*\*

CODE	DISTRICT NAME	TOTAL PARCELS	EXTENSION TYPE	EXTENSION VALUE	AD VALOREM VALUE	EXEMPT AMOUNT	TAXABLE VALUE	TOTAL TAX
------	---------------	---------------	----------------	-----------------	------------------	---------------	---------------	-----------

NO SPECIAL DISTRICTS AT THIS LEVEL

\*\*\* SCHOOL DISTRICT SUMMARY \*\*\*

CODE	DISTRICT NAME	TOTAL PARCELS	ASSESSED LAND	ASSESSED TOTAL	EXEMPT AMOUNT	TOTAL TAXABLE	TOTAL TAX
					----- STAR AMOUNT	----- STAR TAXABLE	
	Brasher Falls	1		883,506		883,506	
402001						883,506	22,632.05
	SUB - TOTAL	1		883,506		883,506	
	SUB - TOTAL (CONT)					883,506	22,632.05
	TOTAL	1		883,506		883,506	
	TOTAL (CONT)					883,506	22,632.05

\*\*\* SYSTEM CODES SUMMARY \*\*\*

NO SYSTEM EXEMPTIONS AT THIS LEVEL

\*\*\* EXEMPTION SUMMARY \*\*\*

NO EXEMPTIONS AT THIS LEVEL



STATE OF NEW YORK  
 COUNTY - St Lawrence  
 SCHOOL - Brasher Falls  
 TOWN - Brasher  
 SWIS - 402000

2020 SCHOOL TAX ROLL  
 SPECIAL FRANCHISE SECTION OF THE ROLL - 5  
 UNIFORM PERCENT OF VALUE IS 078.00

PAGE 481  
 SUB-SECT - R VALUATION DATE-JUL 01, 2019  
 TAXABLE STATUS DATE-MAR 01, 2020  
 RPS155/V04/L015  
 CURRENT DATE 8/14/2020

ROLL SUBSECTION - R - TOTALS

\*\*\* GRAND TOTALS \*\*\*

ROLL SEC	DESCRIPTION	TOTAL PARCELS	ASSESSED LAND	ASSESSED TOTAL	EXEMPT AMOUNT ----- STAR AMOUNT	TOTAL TAXABLE ----- STAR TAXABLE	TOTAL TAX
	Brasher Falls Scho			883,506		883,506	
	SPEC DIST TAXES						22,632.05
5	SPECIAL FRANCHISE	1					22,632.05

STATE OF NEW YORK  
 COUNTY - St Lawrence  
 SCHOOL - Brasher Falls  
 TOWN - Brasher  
 SWIS - 402000

2020 SCHOOL TAX ROLL  
 SPECIAL FRANCHISE SECTION OF THE ROLL - 5

PAGE 482  
 VALUATION DATE-JUL 01, 2019  
 TAXABLE STATUS DATE-MAR 01, 2020  
 RPS155/V04/L015  
 CURRENT DATE 8/14/2020

UNIFORM PERCENT OF VALUE IS 078.00

ROLL SECTION TOTALS

\*\*\* SPECIAL DISTRICT SUMMARY \*\*\*

CODE	DISTRICT NAME	TOTAL PARCELS	EXTENSION TYPE	EXTENSION VALUE	AD VALOREM VALUE	EXEMPT AMOUNT	TAXABLE VALUE	TOTAL TAX
------	---------------	---------------	----------------	-----------------	------------------	---------------	---------------	-----------

NO SPECIAL DISTRICTS AT THIS LEVEL

\*\*\* SCHOOL DISTRICT SUMMARY \*\*\*

CODE	DISTRICT NAME	TOTAL PARCELS	ASSESSED LAND	ASSESSED TOTAL	EXEMPT AMOUNT	TOTAL TAXABLE	TOTAL TAX
					-----	-----	
					STAR AMOUNT	STAR TAXABLE	
	Brasher Falls	5		1439,837		1,439,837	
402001						1,439,837	36,883.13
	SUB - TOTAL	5		1439,837		1,439,837	
	SUB - TOTAL (CONT)					1,439,837	36,883.13
	TOTAL	5		1439,837		1,439,837	
	TOTAL (CONT)					1,439,837	36,883.13

\*\*\* SYSTEM CODES SUMMARY \*\*\*

NO SYSTEM EXEMPTIONS AT THIS LEVEL

\*\*\* EXEMPTION SUMMARY \*\*\*

NO EXEMPTIONS AT THIS LEVEL

STATE OF NEW YORK  
 COUNTY - St Lawrence  
 SCHOOL - Brasher Falls  
 TOWN - Brasher  
 SWIS - 402000

2020 SCHOOL TAX ROLL  
 SPECIAL FRANCHISE SECTION OF THE ROLL - 5

PAGE 483  
 VALUATION DATE-JUL 01, 2019  
 TAXABLE STATUS DATE-MAR 01, 2020  
 RPS155/V04/L015  
 CURRENT DATE 8/14/2020

UNIFORM PERCENT OF VALUE IS 078.00

ROLL SECTION TOTALS

\*\*\* GRAND TOTALS \*\*\*

ROLL SEC	DESCRIPTION	TOTAL PARCELS	ASSESSED LAND	ASSESSED TOTAL	EXEMPT AMOUNT ----- STAR AMOUNT	TOTAL TAXABLE ----- STAR TAXABLE	TOTAL TAX
	Brasher Falls Scho			1439,837		1,439,837	
	SPEC DIST TAXES					1,439,837	36,883.13
5	SPECIAL FRANCHISE	5					36,883.13

STATE OF NEW YORK  
 COUNTY - St Lawrence  
 SCHOOL - Brasher Falls  
 TOWN - Brasher  
 SWIS - 402000

2 0 2 0 S C H O O L T A X R O L L  
 UTILITY & R.R. SECTION OF THE ROLL - 6  
 OWNERS NAME SEQUENCE  
 UNIFORM PERCENT OF VALUE IS 078.00

PAGE 484  
 VALUATION DATE-JUL 01, 2019  
 TAXABLE STATUS DATE-MAR 01, 2020

TAX MAP PARCEL NUMBER	PROPERTY LOCATION & CLASS	ASSESSMENT	EXEMPTION CODE-----	SCHOOL
CURRENT OWNERS NAME	SCHOOL DISTRICT	LAND	TAX DESCRIPTION	TAXABLE VALUE
CURRENT OWNERS ADDRESS	PARCEL SIZE/GRID COORD	TOTAL	SPECIAL DISTRICTS	TAX AMOUNT
***** 620.000-9999-637.250/1881***				
	Outside Plant			BILL 1498
620.000-9999-637.250/1881	836 Telecom. eq.		Mass Telec 47100	230
Empire Telephone Corporation	Brasher Falls 402001	0	Brasher Falls School	2,361
Company Code 637250	BFCS .5000	2,591		60.48
34 Main St	888888			
Prattsburg, NY 14873	fiber optic			
	FULL MARKET VALUE	3,322		
TOTAL TAX ---				60.48**
				DATE #1 09/30/20
				AMT DUE 60.48
*****				

STATE OF NEW YORK  
 COUNTY - St Lawrence  
 SCHOOL - Brasher Falls  
 TOWN - Brasher  
 SWIS - 402000

2020 SCHOOL TAX ROLL  
 UTILITY & R.R. SECTION OF THE ROLL - 6  
 NAME SECTION - E  
 UNIFORM PERCENT OF VALUE IS 078.00

PAGE 485  
 VALUATION DATE-JUL 01, 2019  
 TAXABLE STATUS DATE-MAR 01, 2020  
 RPS155/V04/L015  
 CURRENT DATE 8/14/2020

\*\*\* SPECIAL DISTRICT SUMMARY \*\*\*

CODE	DISTRICT NAME	TOTAL PARCELS	EXTENSION TYPE	EXTENSION VALUE	AD VALOREM VALUE	EXEMPT AMOUNT	TAXABLE VALUE	TOTAL TAX
------	---------------	---------------	----------------	-----------------	------------------	---------------	---------------	-----------

NO SPECIAL DISTRICTS AT THIS LEVEL

\*\*\* SCHOOL DISTRICT SUMMARY \*\*\*

CODE	DISTRICT NAME	TOTAL PARCELS	ASSESSED LAND	ASSESSED TOTAL	EXEMPT AMOUNT	TOTAL TAXABLE	TOTAL TAX
					----- STAR AMOUNT	----- STAR TAXABLE	
402001	Brasher Falls	1		2,591	230	2,361	
						2,361	60.48
	SUB - TOTAL	1		2,591	230	2,361	
	SUB - TOTAL (CONT)					2,361	60.48
	TOTAL	1		2,591	230	2,361	
	TOTAL (CONT)					2,361	60.48

\*\*\* SYSTEM CODES SUMMARY \*\*\*

NO SYSTEM EXEMPTIONS AT THIS LEVEL

\*\*\* EXEMPTION SUMMARY \*\*\*

CODE	DESCRIPTION	TOTAL PARCELS	SCHOOL
47100	Mass Telec	1	230
	TOTAL	1	230

STATE OF NEW YORK  
 COUNTY - St Lawrence  
 SCHOOL - Brasher Falls  
 TOWN - Brasher  
 SWIS - 402000

2 0 2 0 S C H O O L T A X R O L L  
 UTILITY & R.R. SECTION OF THE ROLL - 6  
 N A M E S E C T I O N - E  
 UNIFORM PERCENT OF VALUE IS 078.00

PAGE 486  
 VALUATION DATE-JUL 01, 2019  
 TAXABLE STATUS DATE-MAR 01, 2020  
 RPS155/V04/L015  
 CURRENT DATE 8/14/2020

\*\*\* G R A N D T O T A L S \*\*\*

ROLL SEC	DESCRIPTION	TOTAL PARCELS	ASSESSED LAND	ASSESSED TOTAL	EXEMPT AMOUNT ----- STAR AMOUNT	TOTAL TAXABLE ----- STAR TAXABLE	TOTAL TAX
	Brasher Falls Scho			2,591	230	2,361	
	SPEC DIST TAXES					2,361	60.48
6	UTILITIES & N.C.	1					60.48

STATE OF NEW YORK  
 COUNTY - St Lawrence  
 SCHOOL - Brasher Falls  
 TOWN - Brasher  
 SWIS - 402000

2 0 2 0 S C H O O L T A X R O L L  
 UTILITY & R.R. SECTION OF THE ROLL - 6  
 OWNERS NAME SEQUENCE  
 UNIFORM PERCENT OF VALUE IS 078.00

PAGE 487  
 VALUATION DATE-JUL 01, 2019  
 TAXABLE STATUS DATE-MAR 01, 2020

TAX MAP PARCEL NUMBER	PROPERTY LOCATION & CLASS	ASSESSMENT	EXEMPTION CODE-----	SCHOOL
CURRENT OWNERS NAME	SCHOOL DISTRICT	LAND	TAX DESCRIPTION	TAXABLE VALUE
CURRENT OWNERS ADDRESS	PARCEL SIZE/GRID COORD	TOTAL	SPECIAL DISTRICTS	TAX AMOUNT
*****				
11.002-2-34.12	McIntyre Rd 330 Vacant comm		Brasher Falls School	18,000
Niagara Mohawk Power Corp	Brasher Falls 402001	18,000		
300 Erie Blvd W	FRNT 1990.00 DPTH	18,000		
Syracuse, NY 13202-4250	ACRES 18.50 BANK9999996 EAST-0399334 NRTH-1801132 DEED BOOK 2008 PG-5294 FULL MARKET VALUE	23,077		
TOTAL TAX ---				461.09**
				DATE #1 09/30/20
				AMT DUE 461.09
*****				
25.002-1-4.2	2845 Cr 38 831 Tele Comm		Brasher Falls School	18,000
Nicholville Telephone Co	Brasher Falls 402001	3,400		
Company Code 632500	App Factor 1.00 Slc Sch	18,000		
PO Box 122	FRNT 100.00 DPTH 100.00			
Nicholville, NY 12965-0122	BANK9999981 EAST-0381812 NRTH-1773005 DEED BOOK 2016 PG-10255 FULL MARKET VALUE	23,077		
TOTAL TAX ---				461.09**
				DATE #1 09/30/20
				AMT DUE 461.09
*****				
34.060-1-9	151 Buck Ave 831 Tele Comm		Brasher Falls School	35,200
Nicholville Telephone Co	Brasher Falls 402001	4,200		
Company Code 632500	Telephone Building	35,200		
PO Box 122	App Factor 1.00 Slc Sch			
Nicholville, NY 12965-0122	FRNT 100.00 DPTH 100.00			
	BANK9999981 EAST-0384062 NRTH-1750677 DEED BOOK 2016 PG-10256 FULL MARKET VALUE	45,128		
TOTAL TAX ---				901.69**
				DATE #1 09/30/20
				AMT DUE 901.69
*****				
620.000-9999-632.500/1881	Outside Plant		Mass Telec 47100	26,607
Nicholville Telephone Co	836 Telecom. eq.	0	Brasher Falls School	
Company Code 632500	Brasher Falls 402001	119,823		
% Phillip Wagschall	888888			
PO Box 122	App Factor 1.00 Slc Sch			
Nicholville, NY 12965	Poles, Wires, Cables			
	BANK9999981 FULL MARKET VALUE	153,619		
TOTAL TAX ---				681.57**
				DATE #1 09/30/20
				AMT DUE 681.57
*****				





STATE OF NEW YORK  
 COUNTY - St Lawrence  
 SCHOOL - Brasher Falls  
 TOWN - Brasher  
 SWIS - 402000

2 0 2 0 S C H O O L T A X R O L L  
 UTILITY & R.R. SECTION OF THE ROLL - 6  
 N A M E S E C T I O N - N  
 UNIFORM PERCENT OF VALUE IS 078.00

PAGE 488  
 VALUATION DATE-JUL 01, 2019  
 TAXABLE STATUS DATE-MAR 01, 2020  
 RPS155/V04/L015  
 CURRENT DATE 8/14/2020

\*\*\* S P E C I A L D I S T R I C T S U M M A R Y \*\*\*

CODE	DISTRICT NAME	TOTAL PARCELS	EXTENSION TYPE	EXTENSION VALUE	AD VALOREM VALUE	EXEMPT AMOUNT	TAXABLE VALUE	TOTAL TAX
------	---------------	---------------	----------------	-----------------	------------------	---------------	---------------	-----------

NO SPECIAL DISTRICTS AT THIS LEVEL

\*\*\* S C H O O L D I S T R I C T S U M M A R Y \*\*\*

CODE	DISTRICT NAME	TOTAL PARCELS	ASSESSED LAND	ASSESSED TOTAL	EXEMPT AMOUNT	TOTAL TAXABLE	TOTAL TAX
					----- STAR AMOUNT	----- STAR TAXABLE	
402001	Brasher Falls	4	25,600	191,023	93,216	97,807	
						97,807	2,505.44
	S U B - T O T A L	4	25,600	191,023	93,216	97,807	
	S U B - T O T A L (CONT)					97,807	2,505.44
	T O T A L	4	25,600	191,023	93,216	97,807	
	T O T A L (CONT)					97,807	2,505.44

\*\*\* S Y S T E M C O D E S S U M M A R Y \*\*\*

NO SYSTEM EXEMPTIONS AT THIS LEVEL

\*\*\* E X E M P T I O N S U M M A R Y \*\*\*

CODE	DESCRIPTION	TOTAL PARCELS	SCHOOL
47100	Mass Telec	1	93,216
	T O T A L	1	93,216

STATE OF NEW YORK  
 COUNTY - St Lawrence  
 SCHOOL - Brasher Falls  
 TOWN - Brasher  
 SWIS - 402000

2 0 2 0 S C H O O L T A X R O L L  
 UTILITY & R.R. SECTION OF THE ROLL - 6  
 N A M E S E C T I O N - N  
 UNIFORM PERCENT OF VALUE IS 078.00

PAGE 489  
 VALUATION DATE-JUL 01, 2019  
 TAXABLE STATUS DATE-MAR 01, 2020  
 RPS155/V04/L015  
 CURRENT DATE 8/14/2020

\*\*\* G R A N D T O T A L S \*\*\*

ROLL SEC	DESCRIPTION	TOTAL PARCELS	ASSESSED LAND	ASSESSED TOTAL	EXEMPT AMOUNT ----- STAR AMOUNT	TOTAL TAXABLE ----- STAR TAXABLE	TOTAL TAX
	Brasher Falls Scho		25,600	191,023	93,216	97,807	
	SPEC DIST TAXES					97,807	2,505.44
6	UTILITIES & N.C.	4					2,505.44

STATE OF NEW YORK  
 COUNTY - St Lawrence  
 SCHOOL - Brasher Falls  
 TOWN - Brasher  
 SWIS - 402000

2 0 2 0 S C H O O L T A X R O L L  
 UTILITY & R.R. SECTION OF THE ROLL - 6  
 OWNERS NAME SEQUENCE  
 UNIFORM PERCENT OF VALUE IS 078.00

PAGE 490  
 VALUATION DATE-JUL 01, 2019  
 TAXABLE STATUS DATE-MAR 01, 2020

TAX MAP PARCEL NUMBER	PROPERTY LOCATION & CLASS	ASSESSMENT	EXEMPTION CODE-----	SCHOOL
CURRENT OWNERS NAME	SCHOOL DISTRICT	LAND	TAX DESCRIPTION	TAXABLE VALUE
CURRENT OWNERS ADDRESS	PARCEL SIZE/GRID COORD	TOTAL	SPECIAL DISTRICTS	TAX AMOUNT
*****				
620.000-9999-701.360/1881	Outside plant			620.000-9999-701.360/1881***
SLIC Network Solutions, Inc	836 Telecom. eq.		Brasher Falls School	199,452
Company Code 701360	Brasher Falls 402001	0		BILL 1503
PO Box 122	BFCS .5000	199,452		5,109.20
Nicholville, NY 12965	888888			
	fiber optic			
	FULL MARKET VALUE	255,708		
TOTAL TAX ---				5,109.20**
				DATE #1 09/30/20
				AMT DUE 5,109.20
*****				

STATE OF NEW YORK  
 COUNTY - St Lawrence  
 SCHOOL - Brasher Falls  
 TOWN - Brasher  
 SWIS - 402000

2 0 2 0 S C H O O L T A X R O L L  
 UTILITY & R.R. SECTION OF THE ROLL - 6  
 N A M E S E C T I O N - S  
 UNIFORM PERCENT OF VALUE IS 078.00

PAGE 491  
 VALUATION DATE-JUL 01, 2019  
 TAXABLE STATUS DATE-MAR 01, 2020  
 RPS155/V04/L015  
 CURRENT DATE 8/14/2020

\*\*\* S P E C I A L D I S T R I C T S U M M A R Y \*\*\*

CODE	DISTRICT NAME	TOTAL PARCELS	EXTENSION TYPE	EXTENSION VALUE	AD VALOREM VALUE	EXEMPT AMOUNT	TAXABLE VALUE	TOTAL TAX
------	---------------	---------------	----------------	-----------------	------------------	---------------	---------------	-----------

NO SPECIAL DISTRICTS AT THIS LEVEL

\*\*\* S C H O O L D I S T R I C T S U M M A R Y \*\*\*

CODE	DISTRICT NAME	TOTAL PARCELS	ASSESSED LAND	ASSESSED TOTAL	EXEMPT AMOUNT	TOTAL TAXABLE	TOTAL TAX
					----- STAR AMOUNT	----- STAR TAXABLE	
	Brasher Falls	1		199,452		199,452	
402001						199,452	5,109.20
	S U B - T O T A L	1		199,452		199,452	
	S U B - T O T A L (CONT)					199,452	5,109.20
	T O T A L	1		199,452		199,452	
	T O T A L (CONT)					199,452	5,109.20

\*\*\* S Y S T E M C O D E S S U M M A R Y \*\*\*

NO SYSTEM EXEMPTIONS AT THIS LEVEL

\*\*\* E X E M P T I O N S U M M A R Y \*\*\*

NO EXEMPTIONS AT THIS LEVEL

STATE OF NEW YORK  
 COUNTY - St Lawrence  
 SCHOOL - Brasher Falls  
 TOWN - Brasher  
 SWIS - 402000

2 0 2 0 S C H O O L T A X R O L L  
 UTILITY & R.R. SECTION OF THE ROLL - 6  
 N A M E S E C T I O N - S  
 UNIFORM PERCENT OF VALUE IS 078.00

PAGE 492  
 VALUATION DATE-JUL 01, 2019  
 TAXABLE STATUS DATE-MAR 01, 2020  
 RPS155/V04/L015  
 CURRENT DATE 8/14/2020

\*\*\* G R A N D T O T A L S \*\*\*

ROLL SEC	DESCRIPTION	TOTAL PARCELS	ASSESSED LAND	ASSESSED TOTAL	EXEMPT AMOUNT ----- STAR AMOUNT	TOTAL TAXABLE ----- STAR TAXABLE	TOTAL TAX
	Brasher Falls Scho			199,452		199,452 199,452	5,109.20
6	SPEC DIST TAXES UTILITIES & N.C.	1					5,109.20

STATE OF NEW YORK  
 COUNTY - St Lawrence  
 SCHOOL - Brasher Falls  
 TOWN - Brasher  
 SWIS - 402000

2 0 2 0 S C H O O L T A X R O L L  
 UTILITY & R.R. SECTION OF THE ROLL - 6  
 OWNERS NAME SEQUENCE  
 UNIFORM PERCENT OF VALUE IS 078.00

PAGE 493  
 VALUATION DATE-JUL 01, 2019  
 TAXABLE STATUS DATE-MAR 01, 2020

TAX MAP PARCEL NUMBER	PROPERTY LOCATION & CLASS	ASSESSMENT	EXEMPTION CODE-----	SCHOOL
CURRENT OWNERS NAME	SCHOOL DISTRICT	LAND	TAX DESCRIPTION	TAXABLE VALUE
CURRENT OWNERS ADDRESS	PARCEL SIZE/GRID COORD	TOTAL	SPECIAL DISTRICTS	TAX AMOUNT
*****				
620.000-9999-631.900/1881	Outside Plant		620.000-9999-631.900/1881	1504
Verizon New York Inc	836 Telecom. eq.		ACCT 6-75-3.1	BILL 1504
Company Code 631900	Brasher Falls 402001	0	Mass Telec 47100	14,873
PO Box 152206	888888 L	38,058	Brasher Falls School	23,185
Irving, TX 75015-2206	App Factor 50.00 Slc Sch			593.91
	Poles, Wires, Cables			
	BANK9999997			
	FULL MARKET VALUE	48,792		
			TOTAL TAX ---	593.91**
			DATE #1	09/30/20
			AMT DUE	593.91
*****				

STATE OF NEW YORK  
 COUNTY - St Lawrence  
 SCHOOL - Brasher Falls  
 TOWN - Brasher  
 SWIS - 402000

2 0 2 0 S C H O O L T A X R O L L  
 UTILITY & R.R. SECTION OF THE ROLL - 6  
 N A M E S E C T I O N - V  
 UNIFORM PERCENT OF VALUE IS 078.00

PAGE 494  
 VALUATION DATE-JUL 01, 2019  
 TAXABLE STATUS DATE-MAR 01, 2020  
 RPS155/V04/L015  
 CURRENT DATE 8/14/2020

\*\*\* S P E C I A L D I S T R I C T S U M M A R Y \*\*\*

CODE	DISTRICT NAME	TOTAL PARCELS	EXTENSION TYPE	EXTENSION VALUE	AD VALOREM VALUE	EXEMPT AMOUNT	TAXABLE VALUE	TOTAL TAX
------	---------------	---------------	----------------	-----------------	------------------	---------------	---------------	-----------

NO SPECIAL DISTRICTS AT THIS LEVEL

\*\*\* S C H O O L D I S T R I C T S U M M A R Y \*\*\*

CODE	DISTRICT NAME	TOTAL PARCELS	ASSESSED LAND	ASSESSED TOTAL	EXEMPT AMOUNT	TOTAL TAXABLE	TOTAL TAX
					-----	-----	
					STAR AMOUNT	STAR TAXABLE	
	Brasher Falls	1		38,058	14,873	23,185	
402001						23,185	593.91
	S U B - T O T A L	1		38,058	14,873	23,185	
	S U B - T O T A L (CONT)					23,185	593.91
	T O T A L	1		38,058	14,873	23,185	
	T O T A L (CONT)					23,185	593.91

\*\*\* S Y S T E M C O D E S S U M M A R Y \*\*\*

NO SYSTEM EXEMPTIONS AT THIS LEVEL

\*\*\* E X E M P T I O N S U M M A R Y \*\*\*

CODE	DESCRIPTION	TOTAL PARCELS	SCHOOL
47100	Mass Telec	1	14,873
	T O T A L	1	14,873

STATE OF NEW YORK  
 COUNTY - St Lawrence  
 SCHOOL - Brasher Falls  
 TOWN - Brasher  
 SWIS - 402000

2 0 2 0 S C H O O L T A X R O L L  
 UTILITY & R.R. SECTION OF THE ROLL - 6  
 N A M E S E C T I O N - V  
 UNIFORM PERCENT OF VALUE IS 078.00

PAGE 495  
 VALUATION DATE-JUL 01, 2019  
 TAXABLE STATUS DATE-MAR 01, 2020  
 RPS155/V04/L015  
 CURRENT DATE 8/14/2020

\*\*\* G R A N D T O T A L S \*\*\*

ROLL SEC	DESCRIPTION	TOTAL PARCELS	ASSESSED LAND	ASSESSED TOTAL	EXEMPT AMOUNT ----- STAR AMOUNT	TOTAL TAXABLE ----- STAR TAXABLE	TOTAL TAX
	Brasher Falls Scho			38,058	14,873	23,185	
	SPEC DIST TAXES					23,185	593.91
6	UTILITIES & N.C.	1					593.91



STATE OF NEW YORK  
 COUNTY - St Lawrence  
 SCHOOL - Brasher Falls  
 TOWN - Brasher  
 SWIS - 402000

2020 SCHOOL TAX ROLL  
 UTILITY & R.R. SECTION OF THE ROLL - 6  
 UNIFORM PERCENT OF VALUE IS 078.00

PAGE 496  
 VALUATION DATE-JUL 01, 2019  
 TAXABLE STATUS DATE-MAR 01, 2020  
 RPS155/V04/L015  
 CURRENT DATE 8/14/2020

R O L L S U B S E C T I O N - - T O T A L S

\*\*\* S P E C I A L D I S T R I C T S U M M A R Y \*\*\*

CODE	DISTRICT NAME	TOTAL PARCELS	EXTENSION TYPE	EXTENSION VALUE	AD VALOREM VALUE	EXEMPT AMOUNT	TAXABLE VALUE	TOTAL TAX
------	---------------	---------------	----------------	-----------------	------------------	---------------	---------------	-----------

NO SPECIAL DISTRICTS AT THIS LEVEL

\*\*\* S C H O O L D I S T R I C T S U M M A R Y \*\*\*

CODE	DISTRICT NAME	TOTAL PARCELS	ASSESSED LAND	ASSESSED TOTAL	EXEMPT AMOUNT	TOTAL TAXABLE	TOTAL TAX
					-----	-----	
					STAR AMOUNT	STAR TAXABLE	
	Brasher Falls	7	25,600	431,124	108,319	322,805	
402001						322,805	8,269.03
	S U B - T O T A L	7	25,600	431,124	108,319	322,805	
	S U B - T O T A L (CONT)					322,805	8,269.03
	T O T A L	7	25,600	431,124	108,319	322,805	
	T O T A L (CONT)					322,805	8,269.03

\*\*\* S Y S T E M C O D E S S U M M A R Y \*\*\*

NO SYSTEM EXEMPTIONS AT THIS LEVEL

\*\*\* E X E M P T I O N S U M M A R Y \*\*\*

CODE	DESCRIPTION	TOTAL PARCELS	SCHOOL
47100	Mass Telec	3	108,319
	T O T A L	3	108,319

STATE OF NEW YORK  
 COUNTY - St Lawrence  
 SCHOOL - Brasher Falls  
 TOWN - Brasher  
 SWIS - 402000

2020 SCHOOL TAX ROLL  
 UTILITY & R.R. SECTION OF THE ROLL - 6  
 UNIFORM PERCENT OF VALUE IS 078.00

PAGE 497  
 VALUATION DATE-JUL 01, 2019  
 TAXABLE STATUS DATE-MAR 01, 2020  
 RPS155/V04/L015  
 CURRENT DATE 8/14/2020

ROLL SUBSECTION - - TOTALS

\*\*\* GRAND TOTALS \*\*\*

ROLL SEC	DESCRIPTION	TOTAL PARCELS	ASSESSED LAND	ASSESSED TOTAL	EXEMPT AMOUNT ----- STAR AMOUNT	TOTAL TAXABLE ----- STAR TAXABLE	TOTAL TAX
	Brasher Falls Scho		25,600	431,124	108,319	322,805	
	SPEC DIST TAXES					322,805	8,269.03
6	UTILITIES & N.C.	7					8,269.03

STATE OF NEW YORK  
 COUNTY - St Lawrence  
 SCHOOL - Brasher Falls  
 TOWN - Brasher  
 SWIS - 402000

2 0 2 0 S C H O O L T A X R O L L  
 UTILITY & R.R. SECTION OF THE ROLL - 6  
 OWNERS NAME SEQUENCE  
 UNIFORM PERCENT OF VALUE IS 078.00

PAGE 498  
 SUB-SECT - R VALUATION DATE-JUL 01, 2019  
 TAXABLE STATUS DATE-MAR 01, 2020

TAX MAP PARCEL NUMBER	PROPERTY LOCATION & CLASS	ASSESSMENT	EXEMPTION CODE-----	SCHOOL
CURRENT OWNERS NAME	SCHOOL DISTRICT	LAND	TAX DESCRIPTION	TAXABLE VALUE
CURRENT OWNERS ADDRESS	PARCEL SIZE/GRID COORD	TOTAL	SPECIAL DISTRICTS	TAX AMOUNT
*****				
34.002-2-8	180 Cr 53			34.002-2-8 *****
Niagara Mohawk Power Corp	872 Elec-Substation		Brasher Falls School	ACCT 6-75-5.1 BILL 1505
Company Code 132350	Brasher Falls 402001	6,200		369,792 9,472.66
Real Estate Tax	813851	369,792		
300 Erie Blvd W	App Factor 1.00 Slc Sch			
Syracuse, NY 13202-4250	Brasher Substation			
	ACRES 1.10 BANK9999996			
	EAST-0383394 NRTH-1755764			
	DEED BOOK 557 PG-00212			
	FULL MARKET VALUE	474,092		
			TOTAL TAX ---	9,472.66**
			DATE #1	09/30/20
			AMT DUE	9,472.66
*****				
620.000-9999-132.350/1001	Electric Transmission			620.000-9999-132.350/1001**
Niagara Mohawk Power Corp	882 Elec Trans Imp		Brasher Falls School	ACCT 6-75-5.35 BILL 1506
Company Code 132350	Brasher Falls 402001	0		80,795 2,069.66
Real Estate Tax	812418	80,795		
300 Erie Blvd W	App Factor 100.00 Slc Sch			
Syracuse, NY 13202-4250	T-013 Bombay-Nchvl #23			
	BANK9999996			
	FULL MARKET VALUE	103,583		
			TOTAL TAX ---	2,069.66**
			DATE #1	09/30/20
			AMT DUE	2,069.66
*****				
620.000-9999-132.350/1011	Electric Transmission			620.000-9999-132.350/1011**
Niagara Mohawk Power Corp	882 Elec Trans Imp		Brasher Falls School	ACCT 812419 BILL 1507
Company Code 132350	Brasher Falls 402001	0		143,877 3,685.58
Real Estate Tax	812419	143,877		
300 Erie Blvd W	App Factor 100.00 Slc Sch			
Syracuse, NY 13202-4250	T-15 Bombay-Nchvl #23			
	ACRES 0.36 BANK9999996			
	FULL MARKET VALUE	184,458		
			TOTAL TAX ---	3,685.58**
			DATE #1	09/30/20
			AMT DUE	3,685.58
*****				
620.000-9999-132.350/1881	Outside Plant			620.000-9999-132.350/1881**
Niagara Mohawk Power Corp	884 Elec Dist Out		Brasher Falls School	ACCT 6-75-5.31 BILL 1508
Company Code 132350	Brasher Falls 402001	0		1492,501 38,232.17
Real Estate Tax	888888	1492,501		
300 Erie Blvd W	App Factor 81.17 Slc Sch			
Syracuse, NY 13202-4250	Distribution Facilities			
	BANK9999996			
	FULL MARKET VALUE	1913,463		
			TOTAL TAX ---	38,232.17**
			DATE #1	09/30/20
			AMT DUE	38,232.17
*****				

STATE OF NEW YORK  
 COUNTY - St Lawrence  
 SCHOOL - Brasher Falls  
 TOWN - Brasher  
 SWIS - 402000

2020 SCHOOL TAX ROLL  
 UTILITY & R.R. SECTION OF THE ROLL - 6  
 NAME SECTION - N  
 UNIFORM PERCENT OF VALUE IS 078.00

PAGE 499  
 SUB-SECT - R VALUATION DATE-JUL 01, 2019  
 TAXABLE STATUS DATE-MAR 01, 2020  
 RPS155/V04/L015  
 CURRENT DATE 8/14/2020

\*\*\* SPECIAL DISTRICT SUMMARY \*\*\*

CODE	DISTRICT NAME	TOTAL PARCELS	EXTENSION TYPE	EXTENSION VALUE	AD VALOREM VALUE	EXEMPT AMOUNT	TAXABLE VALUE	TOTAL TAX
------	---------------	---------------	----------------	-----------------	------------------	---------------	---------------	-----------

NO SPECIAL DISTRICTS AT THIS LEVEL

\*\*\* SCHOOL DISTRICT SUMMARY \*\*\*

CODE	DISTRICT NAME	TOTAL PARCELS	ASSESSED LAND	ASSESSED TOTAL	EXEMPT AMOUNT	TOTAL TAXABLE	TOTAL TAX
					----- STAR AMOUNT	----- STAR TAXABLE	
402001	Brasher Falls	4	6,200	2086,965		2,086,965	
						2,086,965	53,460.07
	SUB - TOTAL	4	6,200	2086,965		2,086,965	
	SUB - TOTAL (CONT)					2,086,965	53,460.07
	TOTAL	4	6,200	2086,965		2,086,965	
	TOTAL (CONT)					2,086,965	53,460.07

\*\*\* SYSTEM CODES SUMMARY \*\*\*

NO SYSTEM EXEMPTIONS AT THIS LEVEL

\*\*\* EXEMPTION SUMMARY \*\*\*

NO EXEMPTIONS AT THIS LEVEL

STATE OF NEW YORK  
 COUNTY - St Lawrence  
 SCHOOL - Brasher Falls  
 TOWN - Brasher  
 SWIS - 402000

2 0 2 0 S C H O O L T A X R O L L  
 UTILITY & R.R. SECTION OF THE ROLL - 6  
 N A M E S E C T I O N - N  
 UNIFORM PERCENT OF VALUE IS 078.00

PAGE 500  
 SUB-SECT - R VALUATION DATE-JUL 01, 2019  
 TAXABLE STATUS DATE-MAR 01, 2020  
 RPS155/V04/L015  
 CURRENT DATE 8/14/2020

\*\*\* G R A N D T O T A L S \*\*\*

ROLL SEC	DESCRIPTION	TOTAL PARCELS	ASSESSED LAND	ASSESSED TOTAL	EXEMPT AMOUNT ----- STAR AMOUNT	TOTAL TAXABLE ----- STAR TAXABLE	TOTAL TAX
	Brasher Falls Scho		6,200	2086,965		2,086,965	
	SPEC DIST TAXES					2,086,965	53,460.07
6	UTILITIES & N.C.	4					53,460.07

STATE OF NEW YORK  
 COUNTY - St Lawrence  
 SCHOOL - Brasher Falls  
 TOWN - Brasher  
 SWIS - 402000

2020 SCHOOL TAX ROLL  
 UTILITY & R.R. SECTION OF THE ROLL - 6  
 UNIFORM PERCENT OF VALUE IS 078.00

PAGE 501  
 SUB-SECT - R VALUATION DATE-JUL 01, 2019  
 TAXABLE STATUS DATE-MAR 01, 2020  
 RPS155/V04/L015  
 CURRENT DATE 8/14/2020

R O L L S U B S E C T I O N - R - T O T A L S

\*\*\* S P E C I A L D I S T R I C T S U M M A R Y \*\*\*

CODE	DISTRICT NAME	TOTAL PARCELS	EXTENSION TYPE	EXTENSION VALUE	AD VALOREM VALUE	EXEMPT AMOUNT	TAXABLE VALUE	TOTAL TAX
------	---------------	---------------	----------------	-----------------	------------------	---------------	---------------	-----------

NO SPECIAL DISTRICTS AT THIS LEVEL

\*\*\* S C H O O L D I S T R I C T S U M M A R Y \*\*\*

CODE	DISTRICT NAME	TOTAL PARCELS	ASSESSED LAND	ASSESSED TOTAL	EXEMPT AMOUNT	TOTAL TAXABLE	TOTAL TAX
					----- STAR AMOUNT	----- STAR TAXABLE	
	Brasher Falls	4	6,200	2086,965		2,086,965	
402001						2,086,965	53,460.07
	S U B - T O T A L	4	6,200	2086,965		2,086,965	
	S U B - T O T A L (CONT)					2,086,965	53,460.07
	T O T A L	4	6,200	2086,965		2,086,965	
	T O T A L (CONT)					2,086,965	53,460.07

\*\*\* S Y S T E M C O D E S S U M M A R Y \*\*\*

NO SYSTEM EXEMPTIONS AT THIS LEVEL

\*\*\* E X E M P T I O N S U M M A R Y \*\*\*

NO EXEMPTIONS AT THIS LEVEL

STATE OF NEW YORK  
 COUNTY - St Lawrence  
 SCHOOL - Brasher Falls  
 TOWN - Brasher  
 SWIS - 402000

2020 SCHOOL TAX ROLL  
 UTILITY & R.R. SECTION OF THE ROLL - 6  
 UNIFORM PERCENT OF VALUE IS 078.00

PAGE 502  
 SUB-SECT - R VALUATION DATE-JUL 01, 2019  
 TAXABLE STATUS DATE-MAR 01, 2020  
 RPS155/V04/L015  
 CURRENT DATE 8/14/2020

ROLL SUBSECTION - R - TOTALS

\*\*\* GRAND TOTALS \*\*\*

ROLL SEC	DESCRIPTION	TOTAL PARCELS	ASSESSED LAND	ASSESSED TOTAL	EXEMPT AMOUNT ----- STAR AMOUNT	TOTAL TAXABLE ----- STAR TAXABLE	TOTAL TAX
	Brasher Falls Scho		6,200	2086,965		2,086,965	
	SPEC DIST TAXES					2,086,965	53,460.07
6	UTILITIES & N.C.	4					53,460.07

STATE OF NEW YORK  
 COUNTY - St Lawrence  
 SCHOOL - Brasher Falls  
 TOWN - Brasher  
 SWIS - 402000

2020 SCHOOL TAX ROLL  
 UTILITY & R.R. SECTION OF THE ROLL - 6  
 UNIFORM PERCENT OF VALUE IS 078.00

PAGE 503  
 VALUATION DATE-JUL 01, 2019  
 TAXABLE STATUS DATE-MAR 01, 2020  
 RPS155/V04/L015  
 CURRENT DATE 8/14/2020

R O L L S E C T I O N T O T A L S

\*\*\* S P E C I A L D I S T R I C T S U M M A R Y \*\*\*

CODE	DISTRICT NAME	TOTAL PARCELS	EXTENSION TYPE	EXTENSION VALUE	AD VALOREM VALUE	EXEMPT AMOUNT	TAXABLE VALUE	TOTAL TAX
------	---------------	---------------	----------------	-----------------	------------------	---------------	---------------	-----------

NO SPECIAL DISTRICTS AT THIS LEVEL

\*\*\* S C H O O L D I S T R I C T S U M M A R Y \*\*\*

CODE	DISTRICT NAME	TOTAL PARCELS	ASSESSED LAND	ASSESSED TOTAL	EXEMPT AMOUNT	TOTAL TAXABLE	TOTAL TAX
					-----	-----	
					STAR AMOUNT	STAR TAXABLE	
	Brasher Falls	11	31,800	2518,089	108,319	2,409,770	
402001						2,409,770	61,729.10
	S U B - T O T A L	11	31,800	2518,089	108,319	2,409,770	
	S U B - T O T A L (CONT)					2,409,770	61,729.10
	T O T A L	11	31,800	2518,089	108,319	2,409,770	
	T O T A L (CONT)					2,409,770	61,729.10

\*\*\* S Y S T E M C O D E S S U M M A R Y \*\*\*

NO SYSTEM EXEMPTIONS AT THIS LEVEL

\*\*\* E X E M P T I O N S U M M A R Y \*\*\*

CODE	DESCRIPTION	TOTAL PARCELS	SCHOOL
47100	Mass Telec	3	108,319
	T O T A L	3	108,319



STATE OF NEW YORK  
 COUNTY - St Lawrence  
 SCHOOL - Brasher Falls  
 TOWN - Brasher  
 SWIS - 402000

2020 SCHOOL TAX ROLL  
 UTILITY & R.R. SECTION OF THE ROLL - 6  
 UNIFORM PERCENT OF VALUE IS 078.00

PAGE 504  
 VALUATION DATE-JUL 01, 2019  
 TAXABLE STATUS DATE-MAR 01, 2020  
 RPS155/V04/L015  
 CURRENT DATE 8/14/2020

R O L L S E C T I O N T O T A L S

\*\*\* G R A N D T O T A L S \*\*\*

ROLL SEC	DESCRIPTION	TOTAL PARCELS	ASSESSED LAND	ASSESSED TOTAL	EXEMPT AMOUNT ----- STAR AMOUNT	TOTAL TAXABLE ----- STAR TAXABLE	TOTAL TAX
	Brasher Falls Scho		31,800	2518,089	108,319	2,409,770	
	SPEC DIST TAXES					2,409,770	61,729.10
6	UTILITIES & N.C.	11					61,729.10

STATE OF NEW YORK  
 COUNTY - St Lawrence  
 SCHOOL - Brasher Falls  
 TOWN - Brasher  
 SWIS - 402000

2 0 2 0 S C H O O L T A X R O L L  
 CEILING RAILROAD SECTION OF THE ROLL - 7  
 OWNERS NAME SEQUENCE  
 UNIFORM PERCENT OF VALUE IS 078.00

PAGE 505  
 VALUATION DATE-JUL 01, 2019  
 TAXABLE STATUS DATE-MAR 01, 2020

TAX MAP PARCEL NUMBER	PROPERTY LOCATION & CLASS	ASSESSMENT	EXEMPTION CODE-----	SCHOOL
CURRENT OWNERS NAME	SCHOOL DISTRICT	LAND	TAX DESCRIPTION	TAXABLE VALUE
CURRENT OWNERS ADDRESS	PARCEL SIZE/GRID COORD	TOTAL	SPECIAL DISTRICTS	TAX AMOUNT
***** 11.004-1-39 *****				
11.004-1-39	1040 Sh 37C			ACCT 6- 75- 1. 2 BILL 1509
CSX Transportation Inc	842 Ceiling rr		Railroad C 47200	578,129
Company Code 502000	Brasher Falls 402001	0	Brasher Falls School	337,745
500 Water St (J-910)	Railroad For Town Roll	915,874		8,651.74
Jacksonville, FL 32202	St Law Central 44%			
	ACRES 38.00 BANK9999942			
	EAST-0392551 NRTH-1795741			
	DEED BOOK 1999 PG-22278			
	FULL MARKET VALUE	1174,197		
			TOTAL TAX ---	8,651.74**
			DATE #1	09/30/20
			AMT DUE	8,651.74
***** 11.004-1-40 *****				
11.004-1-40	North Rd			ACCT 6- 75- 8 BILL 1510
CSX Transportation Inc	842 Ceiling rr		Railroad C 47200	185,325
Company Code 502000	Brasher Falls 402001	0	Brasher Falls School	253,309
500 Water Street (J-910)	Railroad For Town Roll	438,634		6,488.81
Jacksonville, FL 32202	Track, Poles, Lines,			
	Bridge Slc 33%			
	ACRES 18.20 BANK9999942			
	EAST-0400295 NRTH-1795509			
	DEED BOOK 1999 PG-22278			
	FULL MARKET VALUE	562,351		
			TOTAL TAX ---	6,488.81**
			DATE #1	09/30/20
			AMT DUE	6,488.81
*****				

STATE OF NEW YORK  
 COUNTY - St Lawrence  
 SCHOOL - Brasher Falls  
 TOWN - Brasher  
 SWIS - 402000

2020 SCHOOL TAX ROLL  
 CEILING RAILROAD SECTION OF THE ROLL - 7  
 NAME SECTION - C  
 UNIFORM PERCENT OF VALUE IS 078.00

PAGE 506  
 VALUATION DATE-JUL 01, 2019  
 TAXABLE STATUS DATE-MAR 01, 2020  
 RPS155/V04/L015  
 CURRENT DATE 8/14/2020

\*\*\* SPECIAL DISTRICT SUMMARY \*\*\*

CODE	DISTRICT NAME	TOTAL PARCELS	EXTENSION TYPE	EXTENSION VALUE	AD VALOREM VALUE	EXEMPT AMOUNT	TAXABLE VALUE	TOTAL TAX
------	---------------	---------------	----------------	-----------------	------------------	---------------	---------------	-----------

NO SPECIAL DISTRICTS AT THIS LEVEL

\*\*\* SCHOOL DISTRICT SUMMARY \*\*\*

CODE	DISTRICT NAME	TOTAL PARCELS	ASSESSED LAND	ASSESSED TOTAL	EXEMPT AMOUNT	TOTAL TAXABLE	TOTAL TAX
					-----	-----	
					STAR AMOUNT	STAR TAXABLE	
	Brasher Falls	2		1354,508	763,454	591,054	
402001						591,054	15,140.55
	SUB - TOTAL	2		1354,508	763,454	591,054	
	SUB - TOTAL (CONT)					591,054	15,140.55
	TOTAL	2		1354,508	763,454	591,054	
	TOTAL (CONT)					591,054	15,140.55

\*\*\* SYSTEM CODES SUMMARY \*\*\*

NO SYSTEM EXEMPTIONS AT THIS LEVEL

\*\*\* EXEMPTION SUMMARY \*\*\*

CODE	DESCRIPTION	TOTAL PARCELS	SCHOOL
47200	Railroad C	2	763,454
	TOTAL	2	763,454

STATE OF NEW YORK  
 COUNTY - St Lawrence  
 SCHOOL - Brasher Falls  
 TOWN - Brasher  
 SWIS - 402000

2020 SCHOOL TAX ROLL  
 CEILING RAILROAD SECTION OF THE ROLL - 7  
 NAME SECTION - C  
 UNIFORM PERCENT OF VALUE IS 078.00

PAGE 507  
 VALUATION DATE-JUL 01, 2019  
 TAXABLE STATUS DATE-MAR 01, 2020  
 RPS155/V04/L015  
 CURRENT DATE 8/14/2020

\*\*\* GRAND TOTALS \*\*\*

ROLL SEC	DESCRIPTION	TOTAL PARCELS	ASSESSED LAND	ASSESSED TOTAL	EXEMPT AMOUNT ----- STAR AMOUNT	TOTAL TAXABLE ----- STAR TAXABLE	TOTAL TAX
	Brasher Falls Scho			1354,508	763,454	591,054	
	SPEC DIST TAXES					591,054	15,140.55
7	CEILING RAILROADS	2					15,140.55

STATE OF NEW YORK  
 COUNTY - St Lawrence  
 SCHOOL - Brasher Falls  
 TOWN - Brasher  
 SWIS - 402000

2020 SCHOOL TAX ROLL  
 CEILING RAILROAD SECTION OF THE ROLL - 7  
 UNIFORM PERCENT OF VALUE IS 078.00

PAGE 508  
 VALUATION DATE-JUL 01, 2019  
 TAXABLE STATUS DATE-MAR 01, 2020  
 RPS155/V04/L015  
 CURRENT DATE 8/14/2020

ROLL SUBSECTION - - TOTALS

\*\*\* SPECIAL DISTRICT SUMMARY \*\*\*

CODE	DISTRICT NAME	TOTAL PARCELS	EXTENSION TYPE	EXTENSION VALUE	AD VALOREM VALUE	EXEMPT AMOUNT	TAXABLE VALUE	TOTAL TAX
------	---------------	---------------	----------------	-----------------	------------------	---------------	---------------	-----------

NO SPECIAL DISTRICTS AT THIS LEVEL

\*\*\* SCHOOL DISTRICT SUMMARY \*\*\*

CODE	DISTRICT NAME	TOTAL PARCELS	ASSESSED LAND	ASSESSED TOTAL	EXEMPT AMOUNT	TOTAL TAXABLE	TOTAL TAX
					-----	-----	
					STAR AMOUNT	STAR TAXABLE	
	Brasher Falls	2		1354,508	763,454	591,054	
402001						591,054	15,140.55
	SUB - TOTAL	2		1354,508	763,454	591,054	
	SUB - TOTAL (CONT)					591,054	15,140.55
	TOTAL	2		1354,508	763,454	591,054	
	TOTAL (CONT)					591,054	15,140.55

\*\*\* SYSTEM CODES SUMMARY \*\*\*

NO SYSTEM EXEMPTIONS AT THIS LEVEL

\*\*\* EXEMPTION SUMMARY \*\*\*

CODE	DESCRIPTION	TOTAL PARCELS	SCHOOL
47200	Railroad C	2	763,454
	TOTAL	2	763,454

STATE OF NEW YORK  
 COUNTY - St Lawrence  
 SCHOOL - Brasher Falls  
 TOWN - Brasher  
 SWIS - 402000

2020 SCHOOL TAX ROLL  
 CEILING RAILROAD SECTION OF THE ROLL - 7  
 UNIFORM PERCENT OF VALUE IS 078.00

PAGE 509  
 VALUATION DATE-JUL 01, 2019  
 TAXABLE STATUS DATE-MAR 01, 2020  
 RPS155/V04/L015  
 CURRENT DATE 8/14/2020

ROLL SUBSECTION - - TOTALS

\*\*\* GRAND TOTALS \*\*\*

ROLL SEC	DESCRIPTION	TOTAL PARCELS	ASSESSED LAND	ASSESSED TOTAL	EXEMPT AMOUNT ----- STAR AMOUNT	TOTAL TAXABLE ----- STAR TAXABLE	TOTAL TAX
	Brasher Falls Scho			1354,508	763,454	591,054	
	SPEC DIST TAXES					591,054	15,140.55
7	CEILING RAILROADS	2					15,140.55

STATE OF NEW YORK  
 COUNTY - St Lawrence  
 SCHOOL - Brasher Falls  
 TOWN - Brasher  
 SWIS - 402000

2020 SCHOOL TAX ROLL  
 CEILING RAILROAD SECTION OF THE ROLL - 7  
 UNIFORM PERCENT OF VALUE IS 078.00

PAGE 510  
 VALUATION DATE-JUL 01, 2019  
 TAXABLE STATUS DATE-MAR 01, 2020  
 RPS155/V04/L015  
 CURRENT DATE 8/14/2020

R O L L S E C T I O N T O T A L S

\*\*\* S P E C I A L D I S T R I C T S U M M A R Y \*\*\*

CODE	DISTRICT NAME	TOTAL PARCELS	EXTENSION TYPE	EXTENSION VALUE	AD VALOREM VALUE	EXEMPT AMOUNT	TAXABLE VALUE	TOTAL TAX
------	---------------	---------------	----------------	-----------------	------------------	---------------	---------------	-----------

NO SPECIAL DISTRICTS AT THIS LEVEL

\*\*\* S C H O O L D I S T R I C T S U M M A R Y \*\*\*

CODE	DISTRICT NAME	TOTAL PARCELS	ASSESSED LAND	ASSESSED TOTAL	EXEMPT AMOUNT	TOTAL TAXABLE	TOTAL TAX
					-----	-----	
					STAR AMOUNT	STAR TAXABLE	
	Brasher Falls	2		1354,508	763,454	591,054	
402001						591,054	15,140.55
	S U B - T O T A L	2		1354,508	763,454	591,054	
	S U B - T O T A L (CONT)					591,054	15,140.55
	T O T A L	2		1354,508	763,454	591,054	
	T O T A L (CONT)					591,054	15,140.55

\*\*\* S Y S T E M C O D E S S U M M A R Y \*\*\*

NO SYSTEM EXEMPTIONS AT THIS LEVEL

\*\*\* E X E M P T I O N S U M M A R Y \*\*\*

CODE	DESCRIPTION	TOTAL PARCELS	SCHOOL
47200	Railroad C	2	763,454
	T O T A L	2	763,454

STATE OF NEW YORK  
 COUNTY - St Lawrence  
 SCHOOL - Brasher Falls  
 TOWN - Brasher  
 SWIS - 402000

2020 SCHOOL TAX ROLL  
 CEILING RAILROAD SECTION OF THE ROLL - 7

PAGE 511  
 VALUATION DATE-JUL 01, 2019  
 TAXABLE STATUS DATE-MAR 01, 2020  
 RPS155/V04/L015  
 CURRENT DATE 8/14/2020

UNIFORM PERCENT OF VALUE IS 078.00

ROLL SECTION TOTALS

\*\*\* GRAND TOTALS \*\*\*

ROLL SEC	DESCRIPTION	TOTAL PARCELS	ASSESSED LAND	ASSESSED TOTAL	EXEMPT AMOUNT ----- STAR AMOUNT	TOTAL TAXABLE ----- STAR TAXABLE	TOTAL TAX
	Brasher Falls Scho			1354,508	763,454	591,054	
	SPEC DIST TAXES					591,054	15,140.55
7	CEILING RAILROADS	2					15,140.55



STATE OF NEW YORK  
 COUNTY - St Lawrence  
 SCHOOL - Brasher Falls  
 TOWN - Brasher  
 SWIS - 402000

2 0 2 0 S C H O O L T A X R O L L  
 WHOLLY EXEMPT SECTION OF THE ROLL - 8  
 OWNERS NAME SEQUENCE  
 UNIFORM PERCENT OF VALUE IS 078.00

PAGE 512  
 VALUATION DATE-JUL 01, 2019  
 TAXABLE STATUS DATE-MAR 01, 2020

TAX MAP PARCEL NUMBER	PROPERTY LOCATION & CLASS	ASSESSMENT	EXEMPTION CODE-----	SCHOOL
CURRENT OWNERS NAME	SCHOOL DISTRICT	LAND	TAX DESCRIPTION	TAXABLE VALUE
CURRENT OWNERS ADDRESS	PARCEL SIZE/GRID COORD	TOTAL	SPECIAL DISTRICTS	TAX AMOUNT
*****				
11.003-2-19	Maple Ridge Rd		11.003-2-19	*****
Carville Cemetery	695 Cemetery		ACCT 8- 80-10	
PO Box 358	Brasher Falls 402001	5,100	Town Cemet 13510	5,100
Brasher Falls, NY 13613	FRNT 446.00 DPTH	5,100	Brasher Falls School	0.00
	ACRES 14.30			
	EAST-0391453 NRTH-1792197			
	DEED BOOK 743 PG-00437			
	FULL MARKET VALUE	6,538		
			TOTAL TAX ---	0.00**
*****				
35.001-2-32	Cr 50		35.001-2-32	*****
Catholic Church	695 Cemetery		ACCT 1- 35-12	
PO Box 208	Brasher Falls 402001	4,900	Religious 25110	4,900
Brasher Falls, NY 13613	Cemetery	4,900	Brasher Falls School	0.00
	FRNT 21.00 DPTH 65.00			
	EAST-0390098 NRTH-1752966			
	DEED BOOK 913 PG-00787			
	FULL MARKET VALUE	6,282		
			TOTAL TAX ---	0.00**
*****				

STATE OF NEW YORK  
 COUNTY - St Lawrence  
 SCHOOL - Brasher Falls  
 TOWN - Brasher  
 SWIS - 402000

2020 SCHOOL TAX ROLL  
 WHOLLY EXEMPT SECTION OF THE ROLL - 8  
 NAME SECTION - C  
 UNIFORM PERCENT OF VALUE IS 078.00

PAGE 513  
 VALUATION DATE-JUL 01, 2019  
 TAXABLE STATUS DATE-MAR 01, 2020  
 RPS155/V04/L015  
 CURRENT DATE 8/14/2020

\*\*\* SPECIAL DISTRICT SUMMARY \*\*\*

CODE	DISTRICT NAME	TOTAL PARCELS	EXTENSION TYPE	EXTENSION VALUE	AD VALOREM VALUE	EXEMPT AMOUNT	TAXABLE VALUE	TOTAL TAX
------	---------------	---------------	----------------	-----------------	------------------	---------------	---------------	-----------

NO SPECIAL DISTRICTS AT THIS LEVEL

\*\*\* SCHOOL DISTRICT SUMMARY \*\*\*

CODE	DISTRICT NAME	TOTAL PARCELS	ASSESSED LAND	ASSESSED TOTAL	EXEMPT AMOUNT	TOTAL TAXABLE	TOTAL TAX
					----- STAR AMOUNT	----- STAR TAXABLE	
	Brasher Falls	2	10,000	10,000	10,000		
402001							
	S U B - T O T A L	2	10,000	10,000	10,000		
	S U B - T O T A L (CONT)						
	T O T A L	2	10,000	10,000	10,000		
	T O T A L (CONT)						

\*\*\* SYSTEM CODES SUMMARY \*\*\*

NO SYSTEM EXEMPTIONS AT THIS LEVEL

\*\*\* EXEMPTION SUMMARY \*\*\*

CODE	DESCRIPTION	TOTAL PARCELS	SCHOOL
13510	Town Cemet	1	5,100
25110	Religious	1	4,900
	T O T A L	2	10,000

STATE OF NEW YORK  
 COUNTY - St Lawrence  
 SCHOOL - Brasher Falls  
 TOWN - Brasher  
 SWIS - 402000

2 0 2 0 S C H O O L T A X R O L L  
 WHOLLY EXEMPT SECTION OF THE ROLL - 8  
 N A M E S E C T I O N - C  
 UNIFORM PERCENT OF VALUE IS 078.00

PAGE 514  
 VALUATION DATE-JUL 01, 2019  
 TAXABLE STATUS DATE-MAR 01, 2020  
 RPS155/V04/L015  
 CURRENT DATE 8/14/2020

\*\*\* G R A N D T O T A L S \*\*\*

ROLL SEC	DESCRIPTION	TOTAL PARCELS	ASSESSED LAND	ASSESSED TOTAL	EXEMPT AMOUNT ----- STAR AMOUNT	TOTAL TAXABLE ----- STAR TAXABLE	TOTAL TAX
	RS 8 TOTAL SPEC DIST TAXES		10,000	10,000	10,000		
8	WHOLLY EXEMPT	2					

STATE OF NEW YORK  
 COUNTY - St Lawrence  
 SCHOOL - Brasher Falls  
 TOWN - Brasher  
 SWIS - 402000

2 0 2 0 S C H O O L T A X R O L L  
 WHOLLY EXEMPT SECTION OF THE ROLL - 8  
 OWNERS NAME SEQUENCE  
 UNIFORM PERCENT OF VALUE IS 078.00

PAGE 515  
 VALUATION DATE-JUL 01, 2019  
 TAXABLE STATUS DATE-MAR 01, 2020

TAX MAP PARCEL NUMBER	PROPERTY LOCATION & CLASS	ASSESSMENT	EXEMPTION CODE-----	SCHOOL
CURRENT OWNERS NAME	SCHOOL DISTRICT	LAND	TAX DESCRIPTION	TAXABLE VALUE
CURRENT OWNERS ADDRESS	PARCEL SIZE/GRID COORD	TOTAL	SPECIAL DISTRICTS	TAX AMOUNT
***** 18.001-2-4.1 *****				
18.001-2-4.1	Cr 53 695 Cemetery		NALL CEM 27350	3,700
Fairview Cemetery	Brasher Falls 402001	3,700	Brasher Falls School	0.00
Attn: Bill Lewis	430'fr	3,700		0.00
PO Box 384	FRNT 345.00 DPTH			
Brasher Falls, NY 13613	ACRES 1.50			
	EAST-0390637 NRTH-1786012			
	FULL MARKET VALUE	4,744		
			TOTAL TAX ---	0.00**
***** 35.045-1-1 *****				
35.045-1-1	86 Cr 53 695 Cemetery		Town Cemet 13510	6,300
Fairview Cemetery Assoc. Inc	Brasher Falls 402001	6,300	Brasher Falls School	0.00
Attn: Bill Lewis	4.0a (D) 348' Fr	6,300		0.00
PO Box 384	ACRES 3.70			
Brasher Falls, NY 13613	EAST-0384604 NRTH-1753630			
	DEED BOOK 1998 PG-1236			
	FULL MARKET VALUE	8,077		
			TOTAL TAX ---	0.00**
***** 36.001-1-38 *****				
36.001-1-38	Leary Flint Rd 695 Cemetery		Town Cemet 13510	4,200
Flint Cemetery	Brasher Falls 402001	4,200	Brasher Falls School	0.00
PO Box 358	155x170x150x215	4,200		0.00
Brasher Falls, NY 13613	FRNT 155.00 DPTH 192.00			
	EAST-0408937 NRTH-1754989			
	FULL MARKET VALUE	5,385		
			TOTAL TAX ---	0.00**
*****				

STATE OF NEW YORK  
 COUNTY - St Lawrence  
 SCHOOL - Brasher Falls  
 TOWN - Brasher  
 SWIS - 402000

2020 SCHOOL TAX ROLL  
 WHOLLY EXEMPT SECTION OF THE ROLL - 8  
 NAME SECTION - F  
 UNIFORM PERCENT OF VALUE IS 078.00

PAGE 516  
 VALUATION DATE-JUL 01, 2019  
 TAXABLE STATUS DATE-MAR 01, 2020  
 RPS155/V04/L015  
 CURRENT DATE 8/14/2020

\*\*\* SPECIAL DISTRICT SUMMARY \*\*\*

CODE	DISTRICT NAME	TOTAL PARCELS	EXTENSION TYPE	EXTENSION VALUE	AD VALOREM VALUE	EXEMPT AMOUNT	TAXABLE VALUE	TOTAL TAX
------	---------------	---------------	----------------	-----------------	------------------	---------------	---------------	-----------

NO SPECIAL DISTRICTS AT THIS LEVEL

\*\*\* SCHOOL DISTRICT SUMMARY \*\*\*

CODE	DISTRICT NAME	TOTAL PARCELS	ASSESSED LAND	ASSESSED TOTAL	EXEMPT AMOUNT	TOTAL TAXABLE	TOTAL TAX
					----- STAR AMOUNT	----- STAR TAXABLE	
	Brasher Falls	3	14,200	14,200	14,200		
402001							
	S U B - T O T A L	3	14,200	14,200	14,200		
	S U B - T O T A L (CONT)						
	T O T A L	3	14,200	14,200	14,200		
	T O T A L (CONT)						

\*\*\* SYSTEM CODES SUMMARY \*\*\*

NO SYSTEM EXEMPTIONS AT THIS LEVEL

\*\*\* EXEMPTION SUMMARY \*\*\*

CODE	DESCRIPTION	TOTAL PARCELS	SCHOOL
13510	Town Cemet	2	10,500
27350	NALL CEM	1	3,700
	T O T A L	3	14,200

STATE OF NEW YORK  
 COUNTY - St Lawrence  
 SCHOOL - Brasher Falls  
 TOWN - Brasher  
 SWIS - 402000

2 0 2 0 S C H O O L T A X R O L L  
 WHOLLY EXEMPT SECTION OF THE ROLL - 8  
 N A M E S E C T I O N - F  
 UNIFORM PERCENT OF VALUE IS 078.00

PAGE 517  
 VALUATION DATE-JUL 01, 2019  
 TAXABLE STATUS DATE-MAR 01, 2020  
 RPS155/V04/L015  
 CURRENT DATE 8/14/2020

\*\*\* G R A N D T O T A L S \*\*\*

ROLL SEC	DESCRIPTION	TOTAL PARCELS	ASSESSED LAND	ASSESSED TOTAL	EXEMPT AMOUNT ----- STAR AMOUNT	TOTAL TAXABLE ----- STAR TAXABLE	TOTAL TAX
	RS 8 TOTAL SPEC DIST TAXES		14,200	14,200	14,200		
8	WHOLLY EXEMPT	3					

STATE OF NEW YORK  
 COUNTY - St Lawrence  
 SCHOOL - Brasher Falls  
 TOWN - Brasher  
 SWIS - 402000

2 0 2 0 S C H O O L T A X R O L L  
 WHOLLY EXEMPT SECTION OF THE ROLL - 8  
 OWNERS NAME SEQUENCE  
 UNIFORM PERCENT OF VALUE IS 078.00

PAGE 518  
 VALUATION DATE-JUL 01, 2019  
 TAXABLE STATUS DATE-MAR 01, 2020

TAX MAP PARCEL NUMBER	PROPERTY LOCATION & CLASS	ASSESSMENT	EXEMPTION CODE-----	SCHOOL
CURRENT OWNERS NAME	SCHOOL DISTRICT	LAND	TAX DESCRIPTION	TAXABLE VALUE
CURRENT OWNERS ADDRESS	PARCEL SIZE/GRID COORD	TOTAL	SPECIAL DISTRICTS	TAX AMOUNT
***** 11.081-1-36.2 *****				
	Off Cr 53			
11.081-1-36.2	662 Police/fire		Vol Fire D 26400	28,000
Helena Vol. Fire Co., Inc.	Brasher Falls 402001	1,000	Brasher Falls School	0.00
PO Box 85	FRNT 65.00 DPTH 75.00	28,000		
Helena, NY 13649	ACRES 0.11			
	EAST-0397837 NRTH-1793716			
	DEED BOOK 2006 PG-585			
	FULL MARKET VALUE	35,897		
TOTAL TAX ---				0.00**
***** 11.081-2-5 *****				
	589 Quinell Rd			
11.081-2-5	662 Police/fire - WTRFNT		Town Owned 13500	46,800
Helena Volunteer Fire Co Inc	Brasher Falls 402001	6,000	Brasher Falls School	0.00
Attn: Town Clerk's Office	190x159x225x34	46,800		
PO Box 358	FRNT 190.00 DPTH 97.00			
Brasher Falls, NY 13613	EAST-0399242 NRTH-1792961			
	DEED BOOK 710 PG-591			
	FULL MARKET VALUE	60,000		
TOTAL TAX ---				0.00**
***** 11.004-1-33.21 *****				
	1175 Sh 37C			
11.004-1-33.21	662 Police/fire		Other Non 25300	232,500
Helena Volunteer Fire Dept	Brasher Falls 402001	11,500	Brasher Falls School	0.00
PO Box 85	Parcels combined 2/2017	232,500		
Helena, NY 13649-0085	299x443x303x403			
	FRNT 299.00 DPTH 423.00			
	ACRES 2.80			
	EAST-0400959 NRTH-1795517			
	DEED BOOK 2002 PG-16628			
	FULL MARKET VALUE	298,077		
TOTAL TAX ---				0.00**
*****				

STATE OF NEW YORK  
 COUNTY - St Lawrence  
 SCHOOL - Brasher Falls  
 TOWN - Brasher  
 SWIS - 402000

2020 SCHOOL TAX ROLL  
 WHOLLY EXEMPT SECTION OF THE ROLL - 8  
 NAME SECTION - H  
 UNIFORM PERCENT OF VALUE IS 078.00

PAGE 519  
 VALUATION DATE-JUL 01, 2019  
 TAXABLE STATUS DATE-MAR 01, 2020  
 RPS155/V04/L015  
 CURRENT DATE 8/14/2020

\*\*\* SPECIAL DISTRICT SUMMARY \*\*\*

CODE	DISTRICT NAME	TOTAL PARCELS	EXTENSION TYPE	EXTENSION VALUE	AD VALOREM VALUE	EXEMPT AMOUNT	TAXABLE VALUE	TOTAL TAX
------	---------------	---------------	----------------	-----------------	------------------	---------------	---------------	-----------

NO SPECIAL DISTRICTS AT THIS LEVEL

\*\*\* SCHOOL DISTRICT SUMMARY \*\*\*

CODE	DISTRICT NAME	TOTAL PARCELS	ASSESSED LAND	ASSESSED TOTAL	EXEMPT AMOUNT	TOTAL TAXABLE	TOTAL TAX
					----- STAR AMOUNT	----- STAR TAXABLE	
	Brasher Falls	3	18,500	307,300	307,300		
402001							
	S U B - T O T A L	3	18,500	307,300	307,300		
	S U B - T O T A L (CONT)						
	T O T A L	3	18,500	307,300	307,300		
	T O T A L (CONT)						

\*\*\* SYSTEM CODES SUMMARY \*\*\*

NO SYSTEM EXEMPTIONS AT THIS LEVEL

\*\*\* EXEMPTION SUMMARY \*\*\*

CODE	DESCRIPTION	TOTAL PARCELS	SCHOOL
13500	Town Owned	1	46,800
25300	Other Non	1	232,500
26400	Vol Fire D	1	28,000
	T O T A L	3	307,300



STATE OF NEW YORK  
 COUNTY - St Lawrence  
 SCHOOL - Brasher Falls  
 TOWN - Brasher  
 SWIS - 402000

2 0 2 0 S C H O O L T A X R O L L  
 WHOLLY EXEMPT SECTION OF THE ROLL - 8  
 N A M E S E C T I O N - H  
 UNIFORM PERCENT OF VALUE IS 078.00

PAGE 520  
 VALUATION DATE-JUL 01, 2019  
 TAXABLE STATUS DATE-MAR 01, 2020  
 RPS155/V04/L015  
 CURRENT DATE 8/14/2020

\*\*\* G R A N D T O T A L S \*\*\*

ROLL SEC	DESCRIPTION	TOTAL PARCELS	ASSESSED LAND	ASSESSED TOTAL	EXEMPT AMOUNT ----- STAR AMOUNT	TOTAL TAXABLE ----- STAR TAXABLE	TOTAL TAX
	RS 8 TOTAL		18,500	307,300	307,300		
8	SPEC DIST TAXES WHOLLY EXEMPT	3					

STATE OF NEW YORK  
 COUNTY - St Lawrence  
 SCHOOL - Brasher Falls  
 TOWN - Brasher  
 SWIS - 402000

2 0 2 0 S C H O O L T A X R O L L  
 WHOLLY EXEMPT SECTION OF THE ROLL - 8  
 OWNERS NAME SEQUENCE  
 UNIFORM PERCENT OF VALUE IS 078.00

PAGE 521  
 VALUATION DATE-JUL 01, 2019  
 TAXABLE STATUS DATE-MAR 01, 2020

TAX MAP PARCEL NUMBER	PROPERTY LOCATION & CLASS	ASSESSMENT	EXEMPTION CODE-----	SCHOOL
CURRENT OWNERS NAME	SCHOOL DISTRICT	LAND	TAX DESCRIPTION	TAXABLE VALUE
CURRENT OWNERS ADDRESS	PARCEL SIZE/GRID COORD	TOTAL	SPECIAL DISTRICTS	TAX AMOUNT
***** 18.002-1-27 *****				
	2575 Cr 55			ACCT 8- 80- 9
18.002-1-27	695 Cemetery		Town Cemet 13510	5,100
Ironton Cemetery	Brasher Falls 402001	5,100	Brasher Falls School	0.00
PO Box 358	ACRES 1.20	5,100		
Brasher Falls, NY 13613	EAST-0404165 NRTH-1784287			
	FULL MARKET VALUE	6,538		
TOTAL TAX ---				0.00**
*****				

STATE OF NEW YORK  
 COUNTY - St Lawrence  
 SCHOOL - Brasher Falls  
 TOWN - Brasher  
 SWIS - 402000

2020 SCHOOL TAX ROLL  
 WHOLLY EXEMPT SECTION OF THE ROLL - 8  
 NAME SECTION - I  
 UNIFORM PERCENT OF VALUE IS 078.00

PAGE 522  
 VALUATION DATE-JUL 01, 2019  
 TAXABLE STATUS DATE-MAR 01, 2020  
 RPS155/V04/L015  
 CURRENT DATE 8/14/2020

\*\*\* SPECIAL DISTRICT SUMMARY \*\*\*

CODE	DISTRICT NAME	TOTAL PARCELS	EXTENSION TYPE	EXTENSION VALUE	AD VALOREM VALUE	EXEMPT AMOUNT	TAXABLE VALUE	TOTAL TAX
------	---------------	---------------	----------------	-----------------	------------------	---------------	---------------	-----------

NO SPECIAL DISTRICTS AT THIS LEVEL

\*\*\* SCHOOL DISTRICT SUMMARY \*\*\*

CODE	DISTRICT NAME	TOTAL PARCELS	ASSESSED LAND	ASSESSED TOTAL	EXEMPT AMOUNT	TOTAL TAXABLE	TOTAL TAX
					----- STAR AMOUNT	----- STAR TAXABLE	
	Brasher Falls	1	5,100	5,100	5,100		
402001							
	S U B - T O T A L	1	5,100	5,100	5,100		
	S U B - T O T A L (CONT)						
	T O T A L	1	5,100	5,100	5,100		
	T O T A L (CONT)						

\*\*\* SYSTEM CODES SUMMARY \*\*\*

NO SYSTEM EXEMPTIONS AT THIS LEVEL

\*\*\* EXEMPTION SUMMARY \*\*\*

CODE	DESCRIPTION	TOTAL PARCELS	SCHOOL
13510	Town Cemet	1	5,100
	T O T A L	1	5,100

STATE OF NEW YORK  
 COUNTY - St Lawrence  
 SCHOOL - Brasher Falls  
 TOWN - Brasher  
 SWIS - 402000

2 0 2 0 S C H O O L T A X R O L L  
 WHOLLY EXEMPT SECTION OF THE ROLL - 8  
 N A M E S E C T I O N - I  
 UNIFORM PERCENT OF VALUE IS 078.00

PAGE 523  
 VALUATION DATE-JUL 01, 2019  
 TAXABLE STATUS DATE-MAR 01, 2020  
 RPS155/V04/L015  
 CURRENT DATE 8/14/2020

\*\*\* G R A N D T O T A L S \*\*\*

ROLL SEC	DESCRIPTION	TOTAL PARCELS	ASSESSED LAND	ASSESSED TOTAL	EXEMPT AMOUNT ----- STAR AMOUNT	TOTAL TAXABLE ----- STAR TAXABLE	TOTAL TAX
	RS 8 TOTAL SPEC DIST TAXES		5,100	5,100	5,100		
8	WHOLLY EXEMPT	1					

STATE OF NEW YORK  
 COUNTY - St Lawrence  
 SCHOOL - Brasher Falls  
 TOWN - Brasher  
 SWIS - 402000

2 0 2 0 S C H O O L T A X R O L L  
 WHOLLY EXEMPT SECTION OF THE ROLL - 8  
 OWNERS NAME SEQUENCE  
 UNIFORM PERCENT OF VALUE IS 078.00

PAGE 524  
 VALUATION DATE-JUL 01, 2019  
 TAXABLE STATUS DATE-MAR 01, 2020

TAX MAP PARCEL NUMBER	PROPERTY LOCATION & CLASS	ASSESSMENT	EXEMPTION CODE-----	SCHOOL
CURRENT OWNERS NAME	SCHOOL DISTRICT	LAND	TAX DESCRIPTION	TAXABLE VALUE
CURRENT OWNERS ADDRESS	PARCEL SIZE/GRID COORD	TOTAL	SPECIAL DISTRICTS	TAX AMOUNT
*****				
35.053-4-12.2	32 Church Street South			35.053-4-12.2 *****
LBSH Housing Corp	633 Aged - home		Housing De 28110	ACCT 1- 33- 5.3
32 Church St S	Brasher Falls 402001	8,000	Brasher Falls School	
Brasher Falls, NY 13613	220x295x200x394	1383,100		
	FRNT 220.00 DPTH			
	ACRES 1.60			
	EAST-0385565 NRTH-1750528			
	DEED BOOK 943 PG-00914			
	FULL MARKET VALUE	1773,205		
			TOTAL TAX ---	0.00**
*****				
35.053-4-12.3	Church Street South			35.053-4-12.3 *****
LBSH Housing Corp	314 Rural vac<10		Housing De 28110	ACCT 1- 33- 5.4
32 Church St S	Brasher Falls 402001	2,600	Brasher Falls School	
Brasher Falls, NY 13613	139x158x102 Vacant Land	2,600		
	FRNT 139.00 DPTH 158.00			
	ACRES 0.16			
	EAST-0385608 NRTH-1750821			
	DEED BOOK 943 PG-00914			
	FULL MARKET VALUE	3,333		
			TOTAL TAX ---	0.00**
*****				
35.053-4-12.121	34 Church Street South			35.053-4-12.121 *****
LBSH Housing Corp	633 Aged - home		Housing De 28110	ACCT 1-33-5.21
32 Church St S	Brasher Falls 402001	8,100	Brasher Falls School	
Brasher Falls, NY 13613	20 Apartment Annex	896,100		
	Garage-Easement 2002/5691			
	278x263x270x345			
	ACRES 1.90			
	EAST-0385730 NRTH-1750399			
	DEED BOOK 994 PG-00298			
	FULL MARKET VALUE	1148,846		
			TOTAL TAX ---	0.00**
*****				
35.053-4-24.2	Church Street South			35.053-4-24.2 *****
LBSH Housing Corp	314 Rural vac<10		Housing De 28110	ACCT 8- 80- 3.2
32 Church St S	Brasher Falls 402001	3,800	Brasher Falls School	
Brasher Falls, NY 13613	100x394	3,800		
	FRNT 100.00 DPTH 394.00			
	ACRES 0.90			
	EAST-0385479 NRTH-1750652			
	DEED BOOK 943 PG-00917			
	FULL MARKET VALUE	4,872		
			TOTAL TAX ---	0.00**
*****				

STATE OF NEW YORK  
 COUNTY - St Lawrence  
 SCHOOL - Brasher Falls  
 TOWN - Brasher  
 SWIS - 402000

2020 SCHOOL TAX ROLL  
 WHOLLY EXEMPT SECTION OF THE ROLL - 8  
 NAME SECTION - L  
 UNIFORM PERCENT OF VALUE IS 078.00

PAGE 525  
 VALUATION DATE-JUL 01, 2019  
 TAXABLE STATUS DATE-MAR 01, 2020  
 RPS155/V04/L015  
 CURRENT DATE 8/14/2020

\*\*\* SPECIAL DISTRICT SUMMARY \*\*\*

CODE	DISTRICT NAME	TOTAL PARCELS	EXTENSION TYPE	EXTENSION VALUE	AD VALOREM VALUE	EXEMPT AMOUNT	TAXABLE VALUE	TOTAL TAX
------	---------------	---------------	----------------	-----------------	------------------	---------------	---------------	-----------

NO SPECIAL DISTRICTS AT THIS LEVEL

\*\*\* SCHOOL DISTRICT SUMMARY \*\*\*

CODE	DISTRICT NAME	TOTAL PARCELS	ASSESSED LAND	ASSESSED TOTAL	EXEMPT AMOUNT	TOTAL TAXABLE	TOTAL TAX
					----- STAR AMOUNT	----- STAR TAXABLE	
	Brasher Falls	4	22,500	2285,600	2285,600		
402001							
	S U B - T O T A L	4	22,500	2285,600	2285,600		
	S U B - T O T A L (CONT)						
	T O T A L	4	22,500	2285,600	2285,600		
	T O T A L (CONT)						

\*\*\* SYSTEM CODES SUMMARY \*\*\*

NO SYSTEM EXEMPTIONS AT THIS LEVEL

\*\*\* EXEMPTION SUMMARY \*\*\*

CODE	DESCRIPTION	TOTAL PARCELS	SCHOOL
28110	Housing De	4	2285,600
	T O T A L	4	2285,600

STATE OF NEW YORK  
 COUNTY - St Lawrence  
 SCHOOL - Brasher Falls  
 TOWN - Brasher  
 SWIS - 402000

2 0 2 0 S C H O O L T A X R O L L  
 WHOLLY EXEMPT SECTION OF THE ROLL - 8  
 N A M E S E C T I O N - L  
 UNIFORM PERCENT OF VALUE IS 078.00

PAGE 526  
 VALUATION DATE-JUL 01, 2019  
 TAXABLE STATUS DATE-MAR 01, 2020  
 RPS155/V04/L015  
 CURRENT DATE 8/14/2020

\*\*\* G R A N D T O T A L S \*\*\*

ROLL SEC	DESCRIPTION	TOTAL PARCELS	ASSESSED LAND	ASSESSED TOTAL	EXEMPT AMOUNT ----- STAR AMOUNT	TOTAL TAXABLE ----- STAR TAXABLE	TOTAL TAX
	RS 8 TOTAL SPEC DIST TAXES		22,500	2285,600	2,285,600		
8	WHOLLY EXEMPT	4					

STATE OF NEW YORK  
COUNTY - St Lawrence  
SCHOOL - Brasher Falls  
TOWN - Brasher  
SWIS - 402000

2 0 2 0 S C H O O L T A X R O L L  
WHOLLY EXEMPT SECTION OF THE ROLL - 8  
OWNERS NAME SEQUENCE  
UNIFORM PERCENT OF VALUE IS 078.00

PAGE 527  
VALUATION DATE-JUL 01, 2019  
TAXABLE STATUS DATE-MAR 01, 2020

TAX MAP PARCEL NUMBER	PROPERTY LOCATION & CLASS	ASSESSMENT	EXEMPTION CODE-----	SCHOOL
CURRENT OWNERS NAME	SCHOOL DISTRICT	LAND	TAX DESCRIPTION	TAXABLE VALUE
CURRENT OWNERS ADDRESS	PARCEL SIZE/GRID COORD	TOTAL	SPECIAL DISTRICTS	TAX AMOUNT
***** 35.053-4-33.1 *****				
	2 Church Street South		ACCT 8- 80- 4	
35.053-4-33.1	620 Religious		Religious 25110	105,900
Methodist Church	Brasher Falls 402001	5,900	Brasher Falls School	0.00
PO Box 237	169x160x170x149	105,900		
Brasher Falls, NY 13613	FRNT 171.00 DPTH 132.00			
	EAST-0385490 NRTH-1751388			
	DEED BOOK 214 PG-00128			
	FULL MARKET VALUE	135,769		
TOTAL TAX ---				0.00**
*****				



STATE OF NEW YORK  
 COUNTY - St Lawrence  
 SCHOOL - Brasher Falls  
 TOWN - Brasher  
 SWIS - 402000

2020 SCHOOL TAX ROLL  
 WHOLLY EXEMPT SECTION OF THE ROLL - 8  
 NAME SECTION - M  
 UNIFORM PERCENT OF VALUE IS 078.00

PAGE 528  
 VALUATION DATE-JUL 01, 2019  
 TAXABLE STATUS DATE-MAR 01, 2020  
 RPS155/V04/L015  
 CURRENT DATE 8/14/2020

\*\*\* SPECIAL DISTRICT SUMMARY \*\*\*

CODE	DISTRICT NAME	TOTAL PARCELS	EXTENSION TYPE	EXTENSION VALUE	AD VALOREM VALUE	EXEMPT AMOUNT	TAXABLE VALUE	TOTAL TAX
------	---------------	---------------	----------------	-----------------	------------------	---------------	---------------	-----------

NO SPECIAL DISTRICTS AT THIS LEVEL

\*\*\* SCHOOL DISTRICT SUMMARY \*\*\*

CODE	DISTRICT NAME	TOTAL PARCELS	ASSESSED LAND	ASSESSED TOTAL	EXEMPT AMOUNT	TOTAL TAXABLE	TOTAL TAX
					----- STAR AMOUNT	----- STAR TAXABLE	
	Brasher Falls	1	5,900	105,900	105,900		
402001							
	S U B - T O T A L	1	5,900	105,900	105,900		
	S U B - T O T A L (CONT)						
	T O T A L	1	5,900	105,900	105,900		
	T O T A L (CONT)						

\*\*\* SYSTEM CODES SUMMARY \*\*\*

NO SYSTEM EXEMPTIONS AT THIS LEVEL

\*\*\* EXEMPTION SUMMARY \*\*\*

CODE	DESCRIPTION	TOTAL PARCELS	SCHOOL
25110	Religious	1	105,900
	T O T A L	1	105,900

STATE OF NEW YORK  
 COUNTY - St Lawrence  
 SCHOOL - Brasher Falls  
 TOWN - Brasher  
 SWIS - 402000

2 0 2 0 S C H O O L T A X R O L L  
 WHOLLY EXEMPT SECTION OF THE ROLL - 8  
 N A M E S E C T I O N - M  
 UNIFORM PERCENT OF VALUE IS 078.00

PAGE 529  
 VALUATION DATE-JUL 01, 2019  
 TAXABLE STATUS DATE-MAR 01, 2020  
 RPS155/V04/L015  
 CURRENT DATE 8/14/2020

\*\*\* G R A N D T O T A L S \*\*\*

ROLL SEC	DESCRIPTION	TOTAL PARCELS	ASSESSED LAND	ASSESSED TOTAL	EXEMPT AMOUNT ----- STAR AMOUNT	TOTAL TAXABLE ----- STAR TAXABLE	TOTAL TAX
	RS 8 TOTAL SPEC DIST TAXES		5,900	105,900	105,900		
8	WHOLLY EXEMPT	1					

STATE OF NEW YORK  
 COUNTY - St Lawrence  
 SCHOOL - Brasher Falls  
 TOWN - Brasher  
 SWIS - 402000

2 0 2 0 S C H O O L T A X R O L L  
 WHOLLY EXEMPT SECTION OF THE ROLL - 8  
 OWNERS NAME SEQUENCE  
 UNIFORM PERCENT OF VALUE IS 078.00

PAGE 530  
 VALUATION DATE-JUL 01, 2019  
 TAXABLE STATUS DATE-MAR 01, 2020

TAX MAP PARCEL NUMBER	PROPERTY LOCATION & CLASS	ASSESSMENT	EXEMPTION CODE-----	SCHOOL
CURRENT OWNERS NAME	SCHOOL DISTRICT	LAND	TAX DESCRIPTION	TAXABLE VALUE
CURRENT OWNERS ADDRESS	PARCEL SIZE/GRID COORD	TOTAL	SPECIAL DISTRICTS	TAX AMOUNT
*****				
35.001-2-43./1	118A,B Vice Rd			35.001-2-43./1 *****
				ACCT 0540001
35.001-2-43./1	651 Highway gar		New York S 12100	70,575
New York State Higway Garage	Brasher Falls 402001	4,575	Brasher Falls School	0.00
Attn: SLC Treasurer	J.mcnulty Prop	70,575		
48 Court St	25.55a (D) Area #5			
Canton, NY 13617	D.e.c Res & Garage			
	ACRES 0.02 BANK9999998			
	EAST-0388640 NRTH-1756450			
	DEED BOOK 293 PG-417			
	FULL MARKET VALUE	90,481		
			TOTAL TAX ---	0.00**
*****				
17.004-1-44	Cr 53			17.004-1-44 *****
				ACCT 8-78-3
17.004-1-44	961 State park		New York S 12100	25,400
New York State Park	Brasher Falls 402001	25,400	Brasher Falls School	0.00
Attn: SLC Treasurer	Prop E2	25,400		
48 Court St	Multi Use Area			
Canton, NY 13617	R Giles/ 10/29/62/713/70			
	ACRES 92.30 BANK9999998			
	EAST-0383291 NRTH-1777299			
	DEED BOOK 713 PG-70			
	FULL MARKET VALUE	32,564		
			TOTAL TAX ---	0.00**
*****				
18.003-1-15	Off Bush Rd/abandoned			18.003-1-15 *****
18.003-1-15	961 State park		New York S 12100	18,700
New York State Park	Brasher Falls 402001	18,700	Brasher Falls School	0.00
Attn: SLC Treasurer	Multi Use Area	18,700		
48 Court St	Prop E2 Area #6 756/167			
Canton, NY 13617	Wm S Crasper 3/10/65			
	ACRES 68.10 BANK9999998			
	EAST-0395597 NRTH-1779236			
	DEED BOOK 751 PG-365			
	FULL MARKET VALUE	23,974		
			TOTAL TAX ---	0.00**
*****				
26.003-1-2	Off Vice Rd/abandoned			26.003-1-2 *****
				ACCT 8- 80-12
26.003-1-2	961 State park		New York S 12100	11,400
New York State Park	Brasher Falls 402001	11,400	Brasher Falls School	0.00
Attn: SLC Treasurer	Prop	11,400		
48 Court St	35.75ar Multi Use Area			
Canton, NY 13617	ACRES 40.90 BANK9999998			
	EAST-0385781 NRTH-1765513			
	DEED BOOK 816 PG-177			
	FULL MARKET VALUE	14,615		
			TOTAL TAX ---	0.00**
*****				

STATE OF NEW YORK  
 COUNTY - St Lawrence  
 SCHOOL - Brasher Falls  
 TOWN - Brasher  
 SWIS - 402000

2 0 2 0 S C H O O L T A X R O L L  
 WHOLLY EXEMPT SECTION OF THE ROLL - 8  
 OWNERS NAME SEQUENCE  
 UNIFORM PERCENT OF VALUE IS 078.00

PAGE 531  
 VALUATION DATE-JUL 01, 2019  
 TAXABLE STATUS DATE-MAR 01, 2020

TAX MAP PARCEL NUMBER	PROPERTY LOCATION & CLASS	ASSESSMENT	EXEMPTION CODE-----	SCHOOL
CURRENT OWNERS NAME	SCHOOL DISTRICT	LAND	TAX DESCRIPTION	TAXABLE VALUE
CURRENT OWNERS ADDRESS	PARCEL SIZE/GRID COORD	TOTAL	SPECIAL DISTRICTS	TAX AMOUNT
*****				
26.003-1-5	Off Vice Rd/abandoned		26.003-1-5	*****
			ACCT 8-78-2	
26.003-1-5	961 State park		New York S 12100	45,600
New York State Park	Brasher Falls 402001	45,600	Brasher Falls School	0.00
Attn: SLC Treasurer	Pt Of Prop	45,600		
48 Court St	Loren Aldrich/g.malette			
Canton, NY 13617	1/25/63 717/424 Multi Use			
	ACRES 165.70 BANK9999998			
	EAST-0387384 NRTH-1763475			
	DEED BOOK 717 PG-424			
	FULL MARKET VALUE	58,462		
			TOTAL TAX ---	0.00**
*****				
26.003-1-6	Off Vice Rd/abandoned		26.003-1-6	*****
26.003-1-6	961 State park		New York S 12100	10,500
New York State Park	Brasher Falls 402001	10,500	Brasher Falls School	0.00
Attn: SLC Treasurer	Prop	10,500		
48 Court St	L. Aldrich 11/29/63			
Canton, NY 13617	Multi Use 730/104			
	ACRES 38.20 BANK9999998			
	EAST-0388243 NRTH-1765437			
	DEED BOOK 730 PG-104			
	FULL MARKET VALUE	13,462		
			TOTAL TAX ---	0.00**
*****				
26.003-1-8	Off Cotter Rd		26.003-1-8	*****
			ACCT 8-78-1	
26.003-1-8	961 State park		New York S 12100	72,200
New York State Park	Brasher Falls 402001	72,200	Brasher Falls School	0.00
Attn: SLC Treasurer	Pt Of Prop	72,200		
48 Court St	Multi Use Area			
Canton, NY 13617	G Malette 717/424 1/25/63			
	ACRES 262.40 BANK9999998			
	EAST-0389875 NRTH-1765989			
	DEED BOOK 717 PG-424			
	FULL MARKET VALUE	92,564		
			TOTAL TAX ---	0.00**
*****				
35.001-1-13	Vice Rd		35.001-1-13	*****
			ACCT 8-78-5	
35.001-1-13	961 State park		New York S 12100	25,300
New York State Park	Brasher Falls 402001	25,300	Brasher Falls School	0.00
Attn: SLC Treasurer	Pt Of Prop	25,300		
48 Court St	Multi Use Area			
Canton, NY 13617	C Savage			
	ACRES 113.70 BANK9999998			
	EAST-0385704 NRTH-1756708			
	DEED BOOK 713 PG-63			
	FULL MARKET VALUE	32,436		
			TOTAL TAX ---	0.00**
*****				

STATE OF NEW YORK  
 COUNTY - St Lawrence  
 SCHOOL - Brasher Falls  
 TOWN - Brasher  
 SWIS - 402000

2 0 2 0 S C H O O L T A X R O L L  
 WHOLLY EXEMPT SECTION OF THE ROLL - 8  
 OWNERS NAME SEQUENCE  
 UNIFORM PERCENT OF VALUE IS 078.00

PAGE 532  
 VALUATION DATE-JUL 01, 2019  
 TAXABLE STATUS DATE-MAR 01, 2020

TAX MAP PARCEL NUMBER	PROPERTY LOCATION & CLASS	ASSESSMENT	EXEMPTION CODE-----	SCHOOL
CURRENT OWNERS NAME	SCHOOL DISTRICT	LAND	TAX DESCRIPTION	TAXABLE VALUE
CURRENT OWNERS ADDRESS	PARCEL SIZE/GRID COORD	TOTAL	SPECIAL DISTRICTS	TAX AMOUNT
*****				
35.001-2-21	Cr 50			35.001-2-21
New York State Park	961 State park		New York S 12100	ACCT 8-78-4
Attn: SLC Treasurer	Brasher Falls 402001	60,000	Brasher Falls School	
48 Court St	Prop	60,000		
Canton, NY 13617	Multi Use 204.88A (D)			
	G Normile 1/13/62 706/377			
	ACRES 218.00 BANK9999998			
	EAST-0392329 NRTH-1752580			
	DEED BOOK 706 PG-00377			
	FULL MARKET VALUE	76,923		
			TOTAL TAX ---	0.00**
*****				
35.002-4-19	Old Burns Rd/abandoned			35.002-4-19
New York State Park	961 State park		New York S 12100	
Attn: SLC Treasurer	Brasher Falls 402001	38,600	Brasher Falls School	
48 Court St	Prop	38,600		
Canton, NY 13617	Multi Use Area 731/278			
	C. Crowley Est 12/23/63			
	ACRES 140.40 BANK9999998			
	EAST-0397384 NRTH-1754403			
	FULL MARKET VALUE	49,487		
			TOTAL TAX ---	0.00**
*****				
36.001-1-20	Cr 52			36.001-1-20
New York State Park	961 State park		New York S 12100	ACCT 1- 31-10
Attn: SLC Treasurer	Brasher Falls 402001	22,300	Brasher Falls School	
48 Court St	Proj 154 Area #1	22,300		
Canton, NY 13617	Lots 54,54,103,105			
	98.79d			
	FRNT 2238.00 DPTH			
	ACRES 98.00 BANK9999998			
	EAST-0417891 NRTH-1755205			
	DEED BOOK 1018 PG-00013			
	FULL MARKET VALUE	28,590		
			TOTAL TAX ---	0.00**
*****				
18.004-1-24	Bush Rd/abandoned			18.004-1-24
New York State Reforestation	961 State park		New York S 12100	ACCT 8-78-6
Attn: SLC Treasurer	Brasher Falls 402001	13,800	Brasher Falls School	
48 Court St	Prop	13,800		
Canton, NY 13617	Multi Use			
	L.cotter 2/19/62 702/301			
	ACRES 53.60 BANK9999998			
	EAST-0399632 NRTH-1780596			
	DEED BOOK 706 PG-384			
	FULL MARKET VALUE	17,692		
			TOTAL TAX ---	0.00**
*****				

STATE OF NEW YORK  
 COUNTY - St Lawrence  
 SCHOOL - Brasher Falls  
 TOWN - Brasher  
 SWIS - 402000

2 0 2 0 S C H O O L T A X R O L L  
 WHOLLY EXEMPT SECTION OF THE ROLL - 8  
 OWNERS NAME SEQUENCE  
 UNIFORM PERCENT OF VALUE IS 078.00

PAGE 533  
 VALUATION DATE-JUL 01, 2019  
 TAXABLE STATUS DATE-MAR 01, 2020

TAX MAP PARCEL NUMBER	PROPERTY LOCATION & CLASS	ASSESSMENT	EXEMPTION CODE-----	SCHOOL
CURRENT OWNERS NAME	SCHOOL DISTRICT	LAND	TAX DESCRIPTION	TAXABLE VALUE
CURRENT OWNERS ADDRESS	PARCEL SIZE/GRID COORD	TOTAL	SPECIAL DISTRICTS	TAX AMOUNT
***** 27.001-2-18 *****				
27.001-2-18	Hurley Rd		New York S 12100	13,400
New York State Reforestation	961 State park		Brasher Falls School	0.00
Attn: SLC Treasurer	Brasher Falls 402001	13,400		0.00
48 Court St	Prop	13,400		
Canton, NY 13617	Multi Use Area			
	K. Shorette 716/130			
	ACRES 48.80 BANK9999998			
	EAST-0413849 NRTH-1771164			
	DEED BOOK 716 PG-130			
	FULL MARKET VALUE	17,179		
TOTAL TAX ---				0.00**
*****				

STATE OF NEW YORK  
 COUNTY - St Lawrence  
 SCHOOL - Brasher Falls  
 TOWN - Brasher  
 SWIS - 402000

2020 SCHOOL TAX ROLL  
 WHOLLY EXEMPT SECTION OF THE ROLL - 8  
 NAME SECTION - N  
 UNIFORM PERCENT OF VALUE IS 078.00

PAGE 534  
 VALUATION DATE-JUL 01, 2019  
 TAXABLE STATUS DATE-MAR 01, 2020  
 RPS155/V04/L015  
 CURRENT DATE 8/14/2020

\*\*\* SPECIAL DISTRICT SUMMARY \*\*\*

CODE	DISTRICT NAME	TOTAL PARCELS	EXTENSION TYPE	EXTENSION VALUE	AD VALOREM VALUE	EXEMPT AMOUNT	TAXABLE VALUE	TOTAL TAX
------	---------------	---------------	----------------	-----------------	------------------	---------------	---------------	-----------

NO SPECIAL DISTRICTS AT THIS LEVEL

\*\*\* SCHOOL DISTRICT SUMMARY \*\*\*

CODE	DISTRICT NAME	TOTAL PARCELS	ASSESSED LAND	ASSESSED TOTAL	EXEMPT AMOUNT	TOTAL TAXABLE	TOTAL TAX
					----- STAR AMOUNT	----- STAR TAXABLE	
	Brasher Falls	13	361,775	427,775	427,775		
402001							
	S U B - T O T A L	13	361,775	427,775	427,775		
	S U B - T O T A L (CONT)						
	T O T A L	13	361,775	427,775	427,775		
	T O T A L (CONT)						

\*\*\* SYSTEM CODES SUMMARY \*\*\*

NO SYSTEM EXEMPTIONS AT THIS LEVEL

\*\*\* EXEMPTION SUMMARY \*\*\*

CODE	DESCRIPTION	TOTAL PARCELS	SCHOOL
12100	New York S	13	427,775
	T O T A L	13	427,775

STATE OF NEW YORK  
 COUNTY - St Lawrence  
 SCHOOL - Brasher Falls  
 TOWN - Brasher  
 SWIS - 402000

2 0 2 0 S C H O O L T A X R O L L  
 WHOLLY EXEMPT SECTION OF THE ROLL - 8  
 N A M E S E C T I O N - N  
 UNIFORM PERCENT OF VALUE IS 078.00

PAGE 535  
 VALUATION DATE-JUL 01, 2019  
 TAXABLE STATUS DATE-MAR 01, 2020  
 RPS155/V04/L015  
 CURRENT DATE 8/14/2020

\*\*\* G R A N D T O T A L S \*\*\*

ROLL SEC	DESCRIPTION	TOTAL PARCELS	ASSESSED LAND	ASSESSED TOTAL	EXEMPT AMOUNT ----- STAR AMOUNT	TOTAL TAXABLE ----- STAR TAXABLE	TOTAL TAX
	RS 8 TOTAL SPEC DIST TAXES		361,775	427,775	427,775		
8	WHOLLY EXEMPT	13					



STATE OF NEW YORK  
 COUNTY - St Lawrence  
 SCHOOL - Brasher Falls  
 TOWN - Brasher  
 SWIS - 402000

2 0 2 0 S C H O O L T A X R O L L  
 WHOLLY EXEMPT SECTION OF THE ROLL - 8  
 OWNERS NAME SEQUENCE  
 UNIFORM PERCENT OF VALUE IS 078.00

PAGE 536  
 VALUATION DATE-JUL 01, 2019  
 TAXABLE STATUS DATE-MAR 01, 2020

TAX MAP PARCEL NUMBER	PROPERTY LOCATION & CLASS	ASSESSMENT	EXEMPTION CODE-----	SCHOOL
CURRENT OWNERS NAME	SCHOOL DISTRICT	LAND	TAX DESCRIPTION	TAXABLE VALUE
CURRENT OWNERS ADDRESS	PARCEL SIZE/GRID COORD	TOTAL	SPECIAL DISTRICTS	TAX AMOUNT
***** 26.004-1-24 *****				
26.004-1-24	McCarthy Rd 695 Cemetery		Town Cemet 13510	3,500
Quaker Settlement Cemetery	Brasher Falls 402001	3,500	Brasher Falls School	0.00
Attn: Town Clerk's Office	.55a	3,500		0.00
PO Box 358	FRNT 66.00 DPTH 300.00			
Brasher Falls, NY 13613	EAST-0398796 NRTH-1763892			
	FULL MARKET VALUE	4,487		
TOTAL TAX ---				0.00**
*****				

STATE OF NEW YORK  
 COUNTY - St Lawrence  
 SCHOOL - Brasher Falls  
 TOWN - Brasher  
 SWIS - 402000

2020 SCHOOL TAX ROLL  
 WHOLLY EXEMPT SECTION OF THE ROLL - 8  
 NAME SECTION - Q  
 UNIFORM PERCENT OF VALUE IS 078.00

PAGE 537  
 VALUATION DATE-JUL 01, 2019  
 TAXABLE STATUS DATE-MAR 01, 2020  
 RPS155/V04/L015  
 CURRENT DATE 8/14/2020

\*\*\* SPECIAL DISTRICT SUMMARY \*\*\*

CODE	DISTRICT NAME	TOTAL PARCELS	EXTENSION TYPE	EXTENSION VALUE	AD VALOREM VALUE	EXEMPT AMOUNT	TAXABLE VALUE	TOTAL TAX
------	---------------	---------------	----------------	-----------------	------------------	---------------	---------------	-----------

NO SPECIAL DISTRICTS AT THIS LEVEL

\*\*\* SCHOOL DISTRICT SUMMARY \*\*\*

CODE	DISTRICT NAME	TOTAL PARCELS	ASSESSED LAND	ASSESSED TOTAL	EXEMPT AMOUNT	TOTAL TAXABLE	TOTAL TAX
					----- STAR AMOUNT	----- STAR TAXABLE	
	Brasher Falls	1	3,500	3,500	3,500		
402001							
	S U B - T O T A L	1	3,500	3,500	3,500		
	S U B - T O T A L (CONT)						
	T O T A L	1	3,500	3,500	3,500		
	T O T A L (CONT)						

\*\*\* SYSTEM CODES SUMMARY \*\*\*

NO SYSTEM EXEMPTIONS AT THIS LEVEL

\*\*\* EXEMPTION SUMMARY \*\*\*

CODE	DESCRIPTION	TOTAL PARCELS	SCHOOL
13510	Town Cemet	1	3,500
	T O T A L	1	3,500

STATE OF NEW YORK  
 COUNTY - St Lawrence  
 SCHOOL - Brasher Falls  
 TOWN - Brasher  
 SWIS - 402000

2 0 2 0 S C H O O L T A X R O L L  
 WHOLLY EXEMPT SECTION OF THE ROLL - 8  
 N A M E S E C T I O N - Q  
 UNIFORM PERCENT OF VALUE IS 078.00

PAGE 538  
 VALUATION DATE-JUL 01, 2019  
 TAXABLE STATUS DATE-MAR 01, 2020  
 RPS155/V04/L015  
 CURRENT DATE 8/14/2020

\*\*\* G R A N D T O T A L S \*\*\*

ROLL SEC	DESCRIPTION	TOTAL PARCELS	ASSESSED LAND	ASSESSED TOTAL	EXEMPT AMOUNT ----- STAR AMOUNT	TOTAL TAXABLE ----- STAR TAXABLE	TOTAL TAX
	RS 8 TOTAL SPEC DIST TAXES		3,500	3,500	3,500		
8	WHOLLY EXEMPT	1					

STATE OF NEW YORK  
COUNTY - St Lawrence  
SCHOOL - Brasher Falls  
TOWN - Brasher  
SWIS - 402000

2 0 2 0 S C H O O L T A X R O L L  
WHOLLY EXEMPT SECTION OF THE ROLL - 8  
OWNERS NAME SEQUENCE  
UNIFORM PERCENT OF VALUE IS 078.00

PAGE 539  
VALUATION DATE-JUL 01, 2019  
TAXABLE STATUS DATE-MAR 01, 2020

TAX MAP PARCEL NUMBER	PROPERTY LOCATION & CLASS	ASSESSMENT	EXEMPTION CODE-----	SCHOOL
CURRENT OWNERS NAME	SCHOOL DISTRICT	LAND	TAX DESCRIPTION	TAXABLE VALUE
CURRENT OWNERS ADDRESS	PARCEL SIZE/GRID COORD	TOTAL	SPECIAL DISTRICTS	TAX AMOUNT
***** 35.053-4-24.1 *****				
	834,836, 838 Sh 11C			ACCT 8- 80- 3.1
35.053-4-24.1	620 Religious		Religious 25110	638,762
Roman Catholic Church	Brasher Falls 402001	14,400	Brasher Falls School	0.00
PO Box 208	390x608x394x595	638,762		
Brasher Falls, NY 13613	FRNT 390.00 DPTH			
	ACRES 5.40			
	EAST-0385198 NRTH-1750926			
	DEED BOOK 546 PG-00139			
	FULL MARKET VALUE	818,926		
TOTAL TAX ---				0.00**
*****				

STATE OF NEW YORK  
 COUNTY - St Lawrence  
 SCHOOL - Brasher Falls  
 TOWN - Brasher  
 SWIS - 402000

2020 SCHOOL TAX ROLL  
 WHOLLY EXEMPT SECTION OF THE ROLL - 8  
 NAME SECTION - R  
 UNIFORM PERCENT OF VALUE IS 078.00

PAGE 540  
 VALUATION DATE-JUL 01, 2019  
 TAXABLE STATUS DATE-MAR 01, 2020  
 RPS155/V04/L015  
 CURRENT DATE 8/14/2020

\*\*\* SPECIAL DISTRICT SUMMARY \*\*\*

CODE	DISTRICT NAME	TOTAL PARCELS	EXTENSION TYPE	EXTENSION VALUE	AD VALOREM VALUE	EXEMPT AMOUNT	TAXABLE VALUE	TOTAL TAX
------	---------------	---------------	----------------	-----------------	------------------	---------------	---------------	-----------

NO SPECIAL DISTRICTS AT THIS LEVEL

\*\*\* SCHOOL DISTRICT SUMMARY \*\*\*

CODE	DISTRICT NAME	TOTAL PARCELS	ASSESSED LAND	ASSESSED TOTAL	EXEMPT AMOUNT	TOTAL TAXABLE	TOTAL TAX
					----- STAR AMOUNT	----- STAR TAXABLE	
	Brasher Falls	1	14,400	638,762	638,762		
402001							
	S U B - T O T A L	1	14,400	638,762	638,762		
	S U B - T O T A L (CONT)						
	T O T A L	1	14,400	638,762	638,762		
	T O T A L (CONT)						

\*\*\* SYSTEM CODES SUMMARY \*\*\*

NO SYSTEM EXEMPTIONS AT THIS LEVEL

\*\*\* EXEMPTION SUMMARY \*\*\*

CODE	DESCRIPTION	TOTAL PARCELS	SCHOOL
25110	Religious	1	638,762
	T O T A L	1	638,762

STATE OF NEW YORK  
 COUNTY - St Lawrence  
 SCHOOL - Brasher Falls  
 TOWN - Brasher  
 SWIS - 402000

2 0 2 0 S C H O O L T A X R O L L  
 WHOLLY EXEMPT SECTION OF THE ROLL - 8  
 N A M E S E C T I O N - R  
 UNIFORM PERCENT OF VALUE IS 078.00

PAGE 541  
 VALUATION DATE-JUL 01, 2019  
 TAXABLE STATUS DATE-MAR 01, 2020  
 RPS155/V04/L015  
 CURRENT DATE 8/14/2020

\*\*\* G R A N D T O T A L S \*\*\*

ROLL SEC	DESCRIPTION	TOTAL PARCELS	ASSESSED LAND	ASSESSED TOTAL	EXEMPT AMOUNT ----- STAR AMOUNT	TOTAL TAXABLE ----- STAR TAXABLE	TOTAL TAX
	RS 8 TOTAL		14,400	638,762	638,762		
8	SPEC DIST TAXES WHOLLY EXEMPT	1					

STATE OF NEW YORK  
 COUNTY - St Lawrence  
 SCHOOL - Brasher Falls  
 TOWN - Brasher  
 SWIS - 402000

2 0 2 0 S C H O O L T A X R O L L  
 WHOLLY EXEMPT SECTION OF THE ROLL - 8  
 OWNERS NAME SEQUENCE  
 UNIFORM PERCENT OF VALUE IS 078.00

PAGE 542  
 VALUATION DATE-JUL 01, 2019  
 TAXABLE STATUS DATE-MAR 01, 2020

TAX MAP PARCEL NUMBER	PROPERTY LOCATION & CLASS	ASSESSMENT	EXEMPTION CODE-----	SCHOOL
CURRENT OWNERS NAME	SCHOOL DISTRICT	LAND	TAX DESCRIPTION	TAXABLE VALUE
CURRENT OWNERS ADDRESS	PARCEL SIZE/GRID COORD	TOTAL	SPECIAL DISTRICTS	TAX AMOUNT
***** 35.053-4-41.12 *****				
35.053-4-41.12	3 Cudlipp Dr 642 Health bldg		Hospital 25210	103,700
SLHS Massena Inc	Brasher Falls 402001	7,700	Brasher Falls School	0.00
1 Hospital Dr	St Law Gas Esmnt 2014/150	103,700		
Massena, NY 13662	150x298x144x294 FRNT 294.00 DPTH 147.00 ACRES 1.00 EAST-0385044 NRTH-1750652 DEED BOOK 2020 PG-1888 FULL MARKET VALUE			
TOTAL TAX ---				0.00**
***** 35.054-1-27 *****				
35.054-1-27	18,34 George St 612 School		Educationa 25120	3866,300
St Lawrence Central School	Brasher Falls 402001	15,600	Brasher Falls School	0.00
PO Box 307	2012/19479 St Law Gas eas	3866,300		
Brasher Falls, NY 13613	#18-Bus Garage 00019.00 ACRES 19.00 EAST-0388240 NRTH-1751462 DEED BOOK 619 PG-00047 FULL MARKET VALUE			
TOTAL TAX ---				0.00**
***** 555.012-20-1 *****				
555.012-20-1	Town Brasher 868 Pipeline		Industrial 18020	1912,306
St Lawrence County IDA (St Lawrence Gas Pipeline)	Brasher Falls 402001	0	Brasher Falls School	0.00
19 Commerce Ln Ste 1 Canton, NY 13617	Natural Gas Pipeline Proj Pilot with IDA for 15 yea 2016-17 Sch & 2017 Jan Pa BANK9999902 FULL MARKET VALUE	1912,306		
TOTAL TAX ---				0.00**
***** 35.001-2-36 *****				
35.001-2-36	Cr 50 695 Cemetery		NALL CEM 27350	4,300
St Patrick's Cemetery Assoc.	Brasher Falls 402001	4,300	Brasher Falls School	0.00
PO Box 208 Brasher Falls, NY 13613	Also See 924/628 FRNT 172.00 DPTH ACRES 6.20 EAST-0390008 NRTH-1753452 DEED BOOK 924 PG-00647 FULL MARKET VALUE	4,300		
TOTAL TAX ---				0.00**

STATE OF NEW YORK  
 COUNTY - St Lawrence  
 SCHOOL - Brasher Falls  
 TOWN - Brasher  
 SWIS - 402000

2 0 2 0 S C H O O L T A X R O L L  
 WHOLLY EXEMPT SECTION OF THE ROLL - 8  
 OWNERS NAME SEQUENCE  
 UNIFORM PERCENT OF VALUE IS 078.00

PAGE 543  
 VALUATION DATE-JUL 01, 2019  
 TAXABLE STATUS DATE-MAR 01, 2020

TAX MAP PARCEL NUMBER	PROPERTY LOCATION & CLASS	ASSESSMENT	EXEMPTION CODE-----	SCHOOL
CURRENT OWNERS NAME	SCHOOL DISTRICT	LAND	TAX DESCRIPTION	TAXABLE VALUE
CURRENT OWNERS ADDRESS	PARCEL SIZE/GRID COORD	TOTAL	SPECIAL DISTRICTS	TAX AMOUNT
***** 35.001-2-37 *****				
	Cr 50			ACCT 8- 80- 8
35.001-2-37	695 Cemetery		NALL CEM 27350	9,100
St Patrick's Cemetery Assoc.	Brasher Falls 402001	5,000	Brasher Falls School	0.00
PO Box 208	15.35ar	9,100		
Brasher Falls, NY 13613	ACRES 10.40			
	EAST-0389849 NRTH-1752751			
	DEED BOOK 195A PG-00431			
	FULL MARKET VALUE	11,667		
			TOTAL TAX ---	0.00**
***** 35.001-2-40 *****				
	Off Cr 50			ACCT 1-74-12.1
35.001-2-40	910 Priv forest		Religious 25110	15,200
St Patricks Church	Brasher Falls 402001	15,200	Brasher Falls School	0.00
PO Box 208	66.0a Survey	15,200		
Brasher Falls, NY 13613	ACRES 64.50			
	EAST-0390040 NRTH-1755198			
	DEED BOOK 924 PG-00647			
	FULL MARKET VALUE	19,487		
			TOTAL TAX ---	0.00**
*****				



STATE OF NEW YORK  
 COUNTY - St Lawrence  
 SCHOOL - Brasher Falls  
 TOWN - Brasher  
 SWIS - 402000

2020 SCHOOL TAX ROLL  
 WHOLLY EXEMPT SECTION OF THE ROLL - 8  
 NAME SECTION - S  
 UNIFORM PERCENT OF VALUE IS 078.00

PAGE 544  
 VALUATION DATE-JUL 01, 2019  
 TAXABLE STATUS DATE-MAR 01, 2020  
 RPS155/V04/L015  
 CURRENT DATE 8/14/2020

\*\*\* SPECIAL DISTRICT SUMMARY \*\*\*

CODE	DISTRICT NAME	TOTAL PARCELS	EXTENSION TYPE	EXTENSION VALUE	AD VALOREM VALUE	EXEMPT AMOUNT	TAXABLE VALUE	TOTAL TAX
------	---------------	---------------	----------------	-----------------	------------------	---------------	---------------	-----------

NO SPECIAL DISTRICTS AT THIS LEVEL

\*\*\* SCHOOL DISTRICT SUMMARY \*\*\*

CODE	DISTRICT NAME	TOTAL PARCELS	ASSESSED LAND	ASSESSED TOTAL	EXEMPT AMOUNT	TOTAL TAXABLE	TOTAL TAX
					----- STAR AMOUNT	----- STAR TAXABLE	
	Brasher Falls	6	47,800	5910,906	5910,906		
402001							
	S U B - T O T A L	6	47,800	5910,906	5910,906		
	S U B - T O T A L (CONT)						
	T O T A L	6	47,800	5910,906	5910,906		
	T O T A L (CONT)						

\*\*\* SYSTEM CODES SUMMARY \*\*\*

NO SYSTEM EXEMPTIONS AT THIS LEVEL

\*\*\* EXEMPTION SUMMARY \*\*\*

CODE	DESCRIPTION	TOTAL PARCELS	SCHOOL
18020	Industrial	1	1912,306
25110	Religious	1	15,200
25120	Educational	1	3866,300
25210	Hospital	1	103,700
27350	NALL CEM	2	13,400

STATE OF NEW YORK  
 COUNTY - St Lawrence  
 SCHOOL - Brasher Falls  
 TOWN - Brasher  
 SWIS - 402000

2020 SCHOOL TAX ROLL  
 WHOLLY EXEMPT SECTION OF THE ROLL - 8  
 NAME SECTION - S  
 UNIFORM PERCENT OF VALUE IS 078.00

PAGE 545  
 VALUATION DATE-JUL 01, 2019  
 TAXABLE STATUS DATE-MAR 01, 2020  
 RPS155/V04/L015  
 CURRENT DATE 8/14/2020

\*\*\* EXEMPTION SUMMARY \*\*\*

CODE	DESCRIPTION	TOTAL PARCELS	SCHOOL
	T O T A L	6	5910,906

\*\*\* GRAND TOTALS \*\*\*

ROLL SEC	DESCRIPTION	TOTAL PARCELS	ASSESSED LAND	ASSESSED TOTAL	EXEMPT AMOUNT	TOTAL TAXABLE	TOTAL TAX
					-----	-----	
					STAR AMOUNT	STAR TAXABLE	
	RS 8 TOTAL		47,800	5910,906	5,910,906		
8	SPEC DIST TAXES WHOLLY EXEMPT	6					

STATE OF NEW YORK  
 COUNTY - St Lawrence  
 SCHOOL - Brasher Falls  
 TOWN - Brasher  
 SWIS - 402000

2 0 2 0 S C H O O L T A X R O L L  
 WHOLLY EXEMPT SECTION OF THE ROLL - 8  
 OWNERS NAME SEQUENCE  
 UNIFORM PERCENT OF VALUE IS 078.00

PAGE 546  
 VALUATION DATE-JUL 01, 2019  
 TAXABLE STATUS DATE-MAR 01, 2020

TAX MAP PARCEL NUMBER	PROPERTY LOCATION & CLASS	ASSESSMENT	EXEMPTION CODE-----	SCHOOL
CURRENT OWNERS NAME	SCHOOL DISTRICT	LAND	TAX DESCRIPTION	TAXABLE VALUE
CURRENT OWNERS ADDRESS	PARCEL SIZE/GRID COORD	TOTAL	SPECIAL DISTRICTS	TAX AMOUNT
***** 11.073-1-2 *****				
	1790 Cr 37			ACCT 8-80-5
11.073-1-2	680 Cult & rec		Town Owned 13500	30,000
Town of Brasher	Brasher Falls 402001	8,200	Brasher Falls School	0.00
PO Box 358	Brasher Museum	30,000		
Brasher Falls, NY 13613	FRNT 372.00 DPTH 37.00			
	EAST-0397898 NRTH-1794507			
	DEED BOOK 2008 PG-19957			
	FULL MARKET VALUE	38,462		
			TOTAL TAX ---	0.00**
***** 11.081-1-19 *****				
	2971 Cr 55			ACCT 8- 79- 6
11.081-1-19	651 Highway gar		Town Owned 13500	31,700
Town of Brasher	Brasher Falls 402001	6,500	Brasher Falls School	0.00
Attn: Town Clerk's Office	(2.95) (24) & (25)	31,700		
PO Box 358	FRNT 66.00 DPTH			
Brasher Falls, NY 13613	ACRES 3.00			
	EAST-0398590 NRTH-1792772			
	DEED BOOK 642 PG-00351			
	FULL MARKET VALUE	40,641		
			TOTAL TAX ---	0.00**
***** 11.081-1-36.1 *****				
	1970 Cr 53			ACCT 8- 79- 7
11.081-1-36.1	682 Rec facility		Town Owned 13500	18,000
Town of Brasher	Brasher Falls 402001	12,000	Brasher Falls School	0.00
Attn: Town Clerk's Office	Town Hall	18,000		
PO Box 358	7.50ar Hockey Rink			
Brasher Falls, NY 13613	FRNT 146.00 DPTH			
	ACRES 7.50			
	EAST-0397865 NRTH-1793238			
	DEED BOOK 725 PG-00235			
	FULL MARKET VALUE	23,077		
			TOTAL TAX ---	0.00**
***** 11.081-1-41 *****				
	1918 Cr 53			ACCT 1- 46- 4.2
11.081-1-41	651 Highway gar		Town Owned 13500	12,300
Town of Brasher	Brasher Falls 402001	6,500	Brasher Falls School	0.00
Attn: Town Clerk's Office	155x220 Garage	12,300		
PO Box 358	FRNT 155.00 DPTH 220.00			
Brasher Falls, NY 13613	EAST-0396886 NRTH-1793013			
	DEED BOOK 1023 PG-00698			
	FULL MARKET VALUE	15,769		
			TOTAL TAX ---	0.00**
*****				

STATE OF NEW YORK  
 COUNTY - St Lawrence  
 SCHOOL - Brasher Falls  
 TOWN - Brasher  
 SWIS - 402000

2 0 2 0 S C H O O L T A X R O L L  
 WHOLLY EXEMPT SECTION OF THE ROLL - 8  
 OWNERS NAME SEQUENCE  
 UNIFORM PERCENT OF VALUE IS 078.00

PAGE 547  
 VALUATION DATE-JUL 01, 2019  
 TAXABLE STATUS DATE-MAR 01, 2020

TAX MAP PARCEL NUMBER	PROPERTY LOCATION & CLASS	ASSESSMENT	EXEMPTION CODE-----	SCHOOL
CURRENT OWNERS NAME	SCHOOL DISTRICT	LAND	TAX DESCRIPTION	TAXABLE VALUE
CURRENT OWNERS ADDRESS	PARCEL SIZE/GRID COORD	TOTAL	SPECIAL DISTRICTS	TAX AMOUNT
***** 11.081-1-50 *****				
1900 CR 53				
11.081-1-50	651 Highway gar		Town Owned 13500	187,200
Town of Brasher	Brasher Falls 402001	7,200	Brasher Falls School	0.00
PO Box 358	FRNT 396.00 DPTH	187,200		
Brasher Falls, NY 13613	ACRES 5.30			
	EAST-0396838 NRTH-1792747			
	DEED BOOK 2010 PG-15914			
	FULL MARKET VALUE	240,000		
			TOTAL TAX ---	0.00**
***** 11.081-1-51 *****				
Off CR 53				
11.081-1-51	314 Rural vac<10		Town Owned 13500	500
Town of Brasher	Brasher Falls 402001	500	Brasher Falls School	0.00
11 Factory St	Created 11/2014	500		
Brasher Falls, NY 13613	*** Isolated parcel ***			
	FRNT 408.00 DPTH 52.00			
	EAST-0396983 NRTH-1792443			
	DEED BOOK 2016 PG-776			
	FULL MARKET VALUE	641		
			TOTAL TAX ---	0.00**
***** 18.002-1-6.112 *****				
441A Quinell Rd				
18.002-1-6.112	314 Rural vac<10		Town Owned 13500	2,500
Town of Brasher	Brasher Falls 402001	2,500	Brasher Falls School	0.00
Attn: Town Clerk's Office	FRNT 101.00 DPTH 111.00	2,500		
PO Box 358	ACRES 0.25			
Brasher Falls, NY 13613	EAST-0401327 NRTH-1789830			
	DEED BOOK 2006 PG-3951			
	FULL MARKET VALUE	3,205		
			TOTAL TAX ---	0.00**
***** 18.002-1-6.113 *****				
441B Quinell Rd				
18.002-1-6.113	311 Res vac land		Town Owned 13500	4,000
Town of Brasher	Brasher Falls 402001	4,000	Brasher Falls School	0.00
Attn: Town Clerk's Office	Well	4,000		
PO Box 358	ACRES 2.10			
Brasher Falls, NY 13613	EAST-0401647 NRTH-1789009			
	DEED BOOK 2006 PG-3951			
	FULL MARKET VALUE	5,128		
			TOTAL TAX ---	0.00**
*****				

STATE OF NEW YORK  
 COUNTY - St Lawrence  
 SCHOOL - Brasher Falls  
 TOWN - Brasher  
 SWIS - 402000

2 0 2 0 S C H O O L T A X R O L L  
 WHOLLY EXEMPT SECTION OF THE ROLL - 8  
 OWNERS NAME SEQUENCE  
 UNIFORM PERCENT OF VALUE IS 078.00

PAGE 548  
 VALUATION DATE-JUL 01, 2019  
 TAXABLE STATUS DATE-MAR 01, 2020

TAX MAP PARCEL NUMBER	PROPERTY LOCATION & CLASS	ASSESSMENT	EXEMPTION CODE-----	SCHOOL
CURRENT OWNERS NAME	SCHOOL DISTRICT	LAND	TAX DESCRIPTION	TAXABLE VALUE
CURRENT OWNERS ADDRESS	PARCEL SIZE/GRID COORD	TOTAL	SPECIAL DISTRICTS	TAX AMOUNT
***** 18.002-1-29 *****				
	345 Myers Rd			ACCT 8- 79- 5
18.002-1-29	852 Landfill		Town Owned 13500	73,200
Town of Brasher	Brasher Falls 402001	73,200	Brasher Falls School	0.00
Attn: Town Clerk's Office	Town Dump	73,200		0.00
PO Box 358	ACRES 137.50			
Brasher Falls, NY 13613	EAST-0397931 NRTH-1784920			
	FULL MARKET VALUE	93,846		
			TOTAL TAX ---	0.00**
***** 18.002-1-63 *****				
	Myers Rd			
18.002-1-63	314 Rural vac<10		Town Owned 13500	2,800
Town of Brasher	Brasher Falls 402001	2,800	Brasher Falls School	0.00
PO Box 358	Created 9/2012	2,800		
Brasher Falls, NY 13613	16 Rods x 20 Rods			
	FRNT 40.00 DPTH			
	ACRES 2.00			
	EAST-0400067 NRTH-1784625			
	FULL MARKET VALUE	3,590		
			TOTAL TAX ---	0.00**
***** 34.004-5-2.2 *****				
	164 Dullea Rd			
34.004-5-2.2	853 Sewage		Town Owned 13500	4,500
Town of Brasher	Brasher Falls 402001	4,500	Brasher Falls School	0.00
Attn: Town Clerk's Office	98x520x411x550x500x1087	4,500		
PO Box 358	ACRES 8.30			
Brasher Falls, NY 13613	EAST-0383012 NRTH-1751765			
	DEED BOOK 2000 PG-6307			
	FULL MARKET VALUE	5,769		
			TOTAL TAX ---	0.00**
***** 34.052-1-15 *****				
	168 Dullea Rd			
34.052-1-15	682 Rec facility		Town Owned 13500	9,400
Town of Brasher	Brasher Falls 402001	4,400	Brasher Falls School	0.00
Tri Town Memorial Park	ACRES 4.50	9,400		
Attn: Town Clerk's Office	EAST-0382960 NRTH-1752197			
PO Box 358	DEED BOOK 516 PG-00090			
Brasher Falls, NY 13613	FULL MARKET VALUE	12,051		
			TOTAL TAX ---	0.00**
***** 34.068-4-7.11 *****				
	Off Sh 11C			ACCT 1- 51- 1
34.068-4-7.11	682 Rec facility		Town Owned 13500	1,000
Town of Brasher	Brasher Falls 402001	1,000	Brasher Falls School	0.00
Attn: Clerks Office	Brasher Falls Ball Park	1,000		
PO Box 358	FRNT 70.00 DPTH 237.00			
Brasher Falls, NY 13613	EAST-0383897 NRTH-1749547			
	DEED BOOK 2020 PG-885			
	FULL MARKET VALUE	1,282		
			TOTAL TAX ---	0.00**
*****				

STATE OF NEW YORK  
 COUNTY - St Lawrence  
 SCHOOL - Brasher Falls  
 TOWN - Brasher  
 SWIS - 402000

2 0 2 0 S C H O O L T A X R O L L  
 WHOLLY EXEMPT SECTION OF THE ROLL - 8  
 OWNERS NAME SEQUENCE  
 UNIFORM PERCENT OF VALUE IS 078.00

PAGE 549  
 VALUATION DATE-JUL 01, 2019  
 TAXABLE STATUS DATE-MAR 01, 2020

TAX MAP PARCEL NUMBER	PROPERTY LOCATION & CLASS	ASSESSMENT	EXEMPTION CODE-----	SCHOOL
CURRENT OWNERS NAME	SCHOOL DISTRICT	LAND	TAX DESCRIPTION	TAXABLE VALUE
CURRENT OWNERS ADDRESS	PARCEL SIZE/GRID COORD	TOTAL	SPECIAL DISTRICTS	TAX AMOUNT
*****				
34.068-4-9	754 Sh 11C			34.068-4-9
Town of Brasher	682 Rec facility		Town Owned 13500	ACCT 8- 79- 9
Attn: Town Clerk's Office	Brasher Falls 402001	5,700	Brasher Falls School	
PO Box 358	2.50ar Ball Park	8,800		
Brasher Falls, NY 13613	ACRES 2.50			
	EAST-0383773 NRTH-1749463			
	DEED BOOK 922 PG-00194			
	FULL MARKET VALUE	11,282		
				TOTAL TAX ---
				0.00**
*****				
34.068-4-10	746 Sh 11C			34.068-4-10
Town of Brasher	682 Rec facility		Town Owned 13500	ACCT 8- 79- 8
Town of Stockholm	Brasher Falls 402001	12,000	Brasher Falls School	
Attn: Town Clerk's Office	4.90ar Skating Rink	587,674		
PO Box 358	ACRES 4.90			
Brasher Falls, NY 13613	EAST-0383703 NRTH-1749183			
	DEED BOOK 922 PG-00194			
	FULL MARKET VALUE	753,428		
				TOTAL TAX ---
				0.00**
*****				
35.001-1-7	181 Vice Rd			35.001-1-7
Town of Brasher	852 Landfill		Town Owned 13500	ACCT 8- 79-14
Attn: Town Clerk's Office	Brasher Falls 402001	11,600	Brasher Falls School	
PO Box 358	Plot revised 3/2011	31,600		
Brasher Falls, NY 13613	00002.40			
	FRNT 695.00 DPTH			
	ACRES 15.00			
	EAST-0385512 NRTH-1755550			
	DEED BOOK 642 PG-00351			
	FULL MARKET VALUE	40,513		
				TOTAL TAX ---
				0.00**
*****				
35.045-2-8	24 Factory St			35.045-2-8
Town of Brasher	853 Sewage		Town Owned 13500	
Attn: Town Clerk's Office	Brasher Falls 402001	6,700	Brasher Falls School	
PO Box 358	Sewer Plant	11,700		
Brasher Falls, NY 13613	215x118x53x290x75			
	FRNT 215.00 DPTH 146.00			
	EAST-0385702 NRTH-1752949			
	DEED BOOK 725 PG-00290			
	FULL MARKET VALUE	15,000		
				TOTAL TAX ---
				0.00**
*****				

STATE OF NEW YORK  
 COUNTY - St Lawrence  
 SCHOOL - Brasher Falls  
 TOWN - Brasher  
 SWIS - 402000

2 0 2 0 S C H O O L T A X R O L L  
 WHOLLY EXEMPT SECTION OF THE ROLL - 8  
 OWNERS NAME SEQUENCE  
 UNIFORM PERCENT OF VALUE IS 078.00

PAGE 550  
 VALUATION DATE-JUL 01, 2019  
 TAXABLE STATUS DATE-MAR 01, 2020

TAX MAP PARCEL NUMBER	PROPERTY LOCATION & CLASS	ASSESSMENT	EXEMPTION CODE-----	SCHOOL
CURRENT OWNERS NAME	SCHOOL DISTRICT	LAND	TAX DESCRIPTION	TAXABLE VALUE
CURRENT OWNERS ADDRESS	PARCEL SIZE/GRID COORD	TOTAL	SPECIAL DISTRICTS	TAX AMOUNT
*****				
35.045-2-9	Factory St 330 Vacant comm		Town Owned 13500	2,300
Town of Brasher	Brasher Falls 402001	2,300	Brasher Falls School	0.00
Attn: Town Clerk's Office	Part Of 1.97A	2,300		
PO Box 358	155x55x175x55			
Brasher Falls, NY 13613	FRNT 155.00 DPTH 55.00			
	EAST-0385783 NRTH-1752663			
	DEED BOOK 2003 PG-22459			
	FULL MARKET VALUE	2,949		
			TOTAL TAX ---	0.00**
*****				
35.045-2-10	Factory St 330 Vacant comm		Town Owned 13500	2,700
Town of Brasher	Brasher Falls 402001	2,700	Brasher Falls School	0.00
Attn: Town Clerk's Office	Part Of 1.97A	2,700		
PO Box 358	230x55x218x49			
Brasher Falls, NY 13613	FRNT 230.00 DPTH 52.00			
	EAST-0385857 NRTH-1752495			
	DEED BOOK 2003 PG-22459			
	FULL MARKET VALUE	3,462		
			TOTAL TAX ---	0.00**
*****				
35.045-2-12.11	11 Factory St 652 Govt bldgs		Town Owned 13500	267,800
Town of Brasher	Brasher Falls 402001	6,400	Brasher Falls School	0.00
Attn: Town Clerk's Office	Part of 1.97A	267,800		
PO Box 358	363' x various			
Brasher Falls, NY 13613	ACRES 1.30			
	EAST-0385650 NRTH-1752521			
	DEED BOOK 2003 PG-22459			
	FULL MARKET VALUE	343,333		
			TOTAL TAX ---	0.00**
*****				
35.053-2-10	865 SH 11C 593 Picnic site		Town Owned 13500	5,200
Town of Brasher	Brasher Falls 402001	5,200	Brasher Falls School	0.00
Attn: Town Clerk's Office	Park	5,200		
PO Box 358	100x165x149x150			
Brasher Falls, NY 13613	FRNT 100.00 DPTH 157.00			
	EAST-0385447 NRTH-1751610			
	FULL MARKET VALUE	6,667		
			TOTAL TAX ---	0.00**
*****				

STATE OF NEW YORK  
 COUNTY - St Lawrence  
 SCHOOL - Brasher Falls  
 TOWN - Brasher  
 SWIS - 402000

2 0 2 0 S C H O O L T A X R O L L  
 WHOLLY EXEMPT SECTION OF THE ROLL - 8  
 OWNERS NAME SEQUENCE  
 UNIFORM PERCENT OF VALUE IS 078.00

PAGE 551  
 VALUATION DATE-JUL 01, 2019  
 TAXABLE STATUS DATE-MAR 01, 2020

TAX MAP PARCEL NUMBER	PROPERTY LOCATION & CLASS	ASSESSMENT	EXEMPTION CODE-----	SCHOOL
CURRENT OWNERS NAME	SCHOOL DISTRICT	LAND	TAX DESCRIPTION	TAXABLE VALUE
CURRENT OWNERS ADDRESS	PARCEL SIZE/GRID COORD	TOTAL	SPECIAL DISTRICTS	TAX AMOUNT
*****				
35.045-4-13.1	Sh 11C			35.045-4-13.1
Tri-Town Vol. Rescue Squad	330 Vacant comm		Other Non 25300	ACCT 1- 67-10
PO Box 238	Brasher Falls 402001	2,600	Brasher Falls School	
Brasher Falls, NY 13613	FRNT 95.00 DPTH 125.00	2,600		
	EAST-0385514 NRTH-1752227			
	DEED BOOK 1075 PG-916			
	FULL MARKET VALUE	3,333		
			TOTAL TAX ---	0.00**
*****				
35.045-4-14.1	900 Sh 11C			35.045-4-14.1
Tri-Town Vol. Rescue Squad	662 Police/fire		Other Non 25300	ACCT 8- 79-10
PO Box 238	Brasher Falls 402001	3,200	Brasher Falls School	
Brasher Falls, NY 13613	114x120x54x30x60x96	250,000		
	FRNT 114.00 DPTH 120.00			
	EAST-0385591 NRTH-1752257			
	DEED BOOK 949 PG-01111			
	FULL MARKET VALUE	320,513		
			TOTAL TAX ---	0.00**
*****				



STATE OF NEW YORK  
 COUNTY - St Lawrence  
 SCHOOL - Brasher Falls  
 TOWN - Brasher  
 SWIS - 402000

2020 SCHOOL TAX ROLL  
 WHOLLY EXEMPT SECTION OF THE ROLL - 8  
 NAME SECTION - T  
 UNIFORM PERCENT OF VALUE IS 078.00

PAGE 552  
 VALUATION DATE-JUL 01, 2019  
 TAXABLE STATUS DATE-MAR 01, 2020  
 RPS155/V04/L015  
 CURRENT DATE 8/14/2020

\*\*\* SPECIAL DISTRICT SUMMARY \*\*\*

CODE	DISTRICT NAME	TOTAL PARCELS	EXTENSION TYPE	EXTENSION VALUE	AD VALOREM VALUE	EXEMPT AMOUNT	TAXABLE VALUE	TOTAL TAX
------	---------------	---------------	----------------	-----------------	------------------	---------------	---------------	-----------

NO SPECIAL DISTRICTS AT THIS LEVEL

\*\*\* SCHOOL DISTRICT SUMMARY \*\*\*

CODE	DISTRICT NAME	TOTAL PARCELS	ASSESSED LAND	ASSESSED TOTAL	EXEMPT AMOUNT	TOTAL TAXABLE	TOTAL TAX
					----- STAR AMOUNT	----- STAR TAXABLE	
	Brasher Falls	23	191,700	1547,474	1547,474		
402001							
	S U B - T O T A L	23	191,700	1547,474	1547,474		
	S U B - T O T A L (CONT)						
	T O T A L	23	191,700	1547,474	1547,474		
	T O T A L (CONT)						

\*\*\* SYSTEM CODES SUMMARY \*\*\*

NO SYSTEM EXEMPTIONS AT THIS LEVEL

\*\*\* EXEMPTION SUMMARY \*\*\*

CODE	DESCRIPTION	TOTAL PARCELS	SCHOOL
13500	Town Owned	21	1294,874
25300	Other Non	2	252,600
	T O T A L	23	1547,474

STATE OF NEW YORK  
 COUNTY - St Lawrence  
 SCHOOL - Brasher Falls  
 TOWN - Brasher  
 SWIS - 402000

2 0 2 0 S C H O O L T A X R O L L  
 WHOLLY EXEMPT SECTION OF THE ROLL - 8  
 N A M E S E C T I O N - T  
 UNIFORM PERCENT OF VALUE IS 078.00

PAGE 553  
 VALUATION DATE-JUL 01, 2019  
 TAXABLE STATUS DATE-MAR 01, 2020  
 RPS155/V04/L015  
 CURRENT DATE 8/14/2020

\*\*\* G R A N D T O T A L S \*\*\*

ROLL SEC	DESCRIPTION	TOTAL PARCELS	ASSESSED LAND	ASSESSED TOTAL	EXEMPT AMOUNT ----- STAR AMOUNT	TOTAL TAXABLE ----- STAR TAXABLE	TOTAL TAX
	RS 8 TOTAL		191,700	1547,474	1,547,474		
8	SPEC DIST TAXES WHOLLY EXEMPT	23					

STATE OF NEW YORK  
 COUNTY - St Lawrence  
 SCHOOL - Brasher Falls  
 TOWN - Brasher  
 SWIS - 402000

2 0 2 0 S C H O O L T A X R O L L  
 WHOLLY EXEMPT SECTION OF THE ROLL - 8  
 OWNERS NAME SEQUENCE  
 UNIFORM PERCENT OF VALUE IS 078.00

PAGE 554  
 VALUATION DATE-JUL 01, 2019  
 TAXABLE STATUS DATE-MAR 01, 2020

TAX MAP PARCEL NUMBER	PROPERTY LOCATION & CLASS	ASSESSMENT	EXEMPTION CODE-----	SCHOOL
CURRENT OWNERS NAME	SCHOOL DISTRICT	LAND	TAX DESCRIPTION	TAXABLE VALUE
CURRENT OWNERS ADDRESS	PARCEL SIZE/GRID COORD	TOTAL	SPECIAL DISTRICTS	TAX AMOUNT
*****				
18.002-1-1.12	2894 Cr 55		18.002-1-1.12	*****
			ACCT 1- 38-10.12	
18.002-1-1.12	210 1 Family Res - WTRFNT		Moral/Ment 25230	81,700
United Cerebral Palsy Assoc.	Brasher Falls 402001	8,300	Brasher Falls School	0.00
of the North Country, Inc.	150x155x151x164 0.43	81,700		0.00
4 Commerce Lane	FRNT 150.00 DPTH 159.00			
Canton, NY 13617	EAST-0399934 NRTH-1791253			
	DEED BOOK 2013 PG-20545			
	FULL MARKET VALUE	104,744		
			TOTAL TAX ---	0.00**
*****				
18.002-1-53	2905 Cr 55		18.002-1-53	*****
			ACCT 1-38-10.11	
18.002-1-53	833 Radio		US Governm 14100	26,200
United States Of America	Brasher Falls 402001	4,800	Brasher Falls School	0.00
Attn: Kim Morrison, FAA	Radio Tower	26,200		0.00
Albany ATCT	FRNT 85.00 DPTH 157.00			
128 Sicker Rd	EAST-0399040 NRTH-1791164			
Latham, NY 12110	DEED BOOK 1022 PG-00450			
	FULL MARKET VALUE	33,590		
			TOTAL TAX ---	0.00**
*****				

STATE OF NEW YORK  
 COUNTY - St Lawrence  
 SCHOOL - Brasher Falls  
 TOWN - Brasher  
 SWIS - 402000

2020 SCHOOL TAX ROLL  
 WHOLLY EXEMPT SECTION OF THE ROLL - 8  
 NAME SECTION - U  
 UNIFORM PERCENT OF VALUE IS 078.00

PAGE 555  
 VALUATION DATE-JUL 01, 2019  
 TAXABLE STATUS DATE-MAR 01, 2020  
 RPS155/V04/L015  
 CURRENT DATE 8/14/2020

\*\*\* SPECIAL DISTRICT SUMMARY \*\*\*

CODE	DISTRICT NAME	TOTAL PARCELS	EXTENSION TYPE	EXTENSION VALUE	AD VALOREM VALUE	EXEMPT AMOUNT	TAXABLE VALUE	TOTAL TAX
------	---------------	---------------	----------------	-----------------	------------------	---------------	---------------	-----------

NO SPECIAL DISTRICTS AT THIS LEVEL

\*\*\* SCHOOL DISTRICT SUMMARY \*\*\*

CODE	DISTRICT NAME	TOTAL PARCELS	ASSESSED LAND	ASSESSED TOTAL	EXEMPT AMOUNT	TOTAL TAXABLE	TOTAL TAX
					----- STAR AMOUNT	----- STAR TAXABLE	
	Brasher Falls	2	13,100	107,900	107,900		
402001							
	S U B - T O T A L	2	13,100	107,900	107,900		
	S U B - T O T A L (CONT)						
	T O T A L	2	13,100	107,900	107,900		
	T O T A L (CONT)						

\*\*\* SYSTEM CODES SUMMARY \*\*\*

NO SYSTEM EXEMPTIONS AT THIS LEVEL

\*\*\* EXEMPTION SUMMARY \*\*\*

CODE	DESCRIPTION	TOTAL PARCELS	SCHOOL
14100	US Governm	1	26,200
25230	Moral/Ment	1	81,700
	T O T A L	2	107,900

STATE OF NEW YORK  
 COUNTY - St Lawrence  
 SCHOOL - Brasher Falls  
 TOWN - Brasher  
 SWIS - 402000

2 0 2 0 S C H O O L T A X R O L L  
 WHOLLY EXEMPT SECTION OF THE ROLL - 8  
 N A M E S E C T I O N - U  
 UNIFORM PERCENT OF VALUE IS 078.00

PAGE 556  
 VALUATION DATE-JUL 01, 2019  
 TAXABLE STATUS DATE-MAR 01, 2020  
 RPS155/V04/L015  
 CURRENT DATE 8/14/2020

\*\*\* G R A N D T O T A L S \*\*\*

ROLL SEC	DESCRIPTION	TOTAL PARCELS	ASSESSED LAND	ASSESSED TOTAL	EXEMPT AMOUNT ----- STAR AMOUNT	TOTAL TAXABLE ----- STAR TAXABLE	TOTAL TAX
	RS 8 TOTAL		13,100	107,900	107,900		
8	SPEC DIST TAXES WHOLLY EXEMPT	2					

STATE OF NEW YORK  
 COUNTY - St Lawrence  
 SCHOOL - Brasher Falls  
 TOWN - Brasher  
 SWIS - 402000

2020 SCHOOL TAX ROLL  
 WHOLLY EXEMPT SECTION OF THE ROLL - 8  
 UNIFORM PERCENT OF VALUE IS 078.00

PAGE 557  
 VALUATION DATE-JUL 01, 2019  
 TAXABLE STATUS DATE-MAR 01, 2020  
 RPS155/V04/L015  
 CURRENT DATE 8/14/2020

R O L L S U B S E C T I O N - - T O T A L S

\*\*\* S P E C I A L D I S T R I C T S U M M A R Y \*\*\*

CODE	DISTRICT NAME	TOTAL PARCELS	EXTENSION TYPE	EXTENSION VALUE	AD VALOREM VALUE	EXEMPT AMOUNT	TAXABLE VALUE	TOTAL TAX
------	---------------	---------------	----------------	-----------------	------------------	---------------	---------------	-----------

NO SPECIAL DISTRICTS AT THIS LEVEL

\*\*\* S C H O O L D I S T R I C T S U M M A R Y \*\*\*

CODE	DISTRICT NAME	TOTAL PARCELS	ASSESSED LAND	ASSESSED TOTAL	EXEMPT AMOUNT	TOTAL TAXABLE	TOTAL TAX
					----- STAR AMOUNT	----- STAR TAXABLE	
	Brasher Falls	60	708,475	11364,417	11364,417		
402001							
	S U B - T O T A L	60	708,475	11364,417	11364,417		
	S U B - T O T A L (CONT)						
	T O T A L	60	708,475	11364,417	11364,417		
	T O T A L (CONT)						

\*\*\* S Y S T E M C O D E S S U M M A R Y \*\*\*

NO SYSTEM EXEMPTIONS AT THIS LEVEL

\*\*\* E X E M P T I O N S U M M A R Y \*\*\*

CODE	DESCRIPTION	TOTAL PARCELS	SCHOOL
12100	New York S	13	427,775
13500	Town Owned	22	1341,674
13510	Town Cemet	5	24,200
14100	US Governm	1	26,200
18020	Industrial	1	1912,306

STATE OF NEW YORK  
 COUNTY - St Lawrence  
 SCHOOL - Brasher Falls  
 TOWN - Brasher  
 SWIS - 402000

2 0 2 0 S C H O O L T A X R O L L  
 WHOLLY EXEMPT SECTION OF THE ROLL - 8  
 UNIFORM PERCENT OF VALUE IS 078.00

PAGE 558  
 VALUATION DATE-JUL 01, 2019  
 TAXABLE STATUS DATE-MAR 01, 2020  
 RPS155/V04/L015  
 CURRENT DATE 8/14/2020

R O L L S U B S E C T I O N - - T O T A L S

\*\*\* E X E M P T I O N S U M M A R Y \*\*\*

CODE	DESCRIPTION	TOTAL PARCELS	SCHOOL
25110	Religious	4	764,762
25120	Educational	1	3866,300
25210	Hospital	1	103,700
25230	Moral/Ment	1	81,700
25300	Other Non	3	485,100
26400	Vol Fire D	1	28,000
27350	NALL CEM	3	17,100
28110	Housing De	4	2285,600
	T O T A L	60	11364,417

\*\*\* G R A N D T O T A L S \*\*\*

ROLL SEC	DESCRIPTION	TOTAL PARCELS	ASSESSED LAND	ASSESSED TOTAL	EXEMPT AMOUNT ----- STAR AMOUNT	TOTAL TAXABLE ----- STAR TAXABLE	TOTAL TAX
	RS 8 TOTAL		708,475	11364,417	11,364,417		
8	SPEC DIST TAXES WHOLLY EXEMPT	60					

STATE OF NEW YORK  
 COUNTY - St Lawrence  
 SCHOOL - Brasher Falls  
 TOWN - Brasher  
 SWIS - 402000

2020 SCHOOL TAX ROLL  
 WHOLLY EXEMPT SECTION OF THE ROLL - 8  
 UNIFORM PERCENT OF VALUE IS 078.00

PAGE 559  
 VALUATION DATE-JUL 01, 2019  
 TAXABLE STATUS DATE-MAR 01, 2020  
 RPS155/V04/L015  
 CURRENT DATE 8/14/2020

R O L L S E C T I O N T O T A L S

\*\*\* S P E C I A L D I S T R I C T S U M M A R Y \*\*\*

CODE	DISTRICT NAME	TOTAL PARCELS	EXTENSION TYPE	EXTENSION VALUE	AD VALOREM VALUE	EXEMPT AMOUNT	TAXABLE VALUE	TOTAL TAX
------	---------------	---------------	----------------	-----------------	------------------	---------------	---------------	-----------

NO SPECIAL DISTRICTS AT THIS LEVEL

\*\*\* S C H O O L D I S T R I C T S U M M A R Y \*\*\*

CODE	DISTRICT NAME	TOTAL PARCELS	ASSESSED LAND	ASSESSED TOTAL	EXEMPT AMOUNT	TOTAL TAXABLE	TOTAL TAX
					----- STAR AMOUNT	----- STAR TAXABLE	
	Brasher Falls	60	708,475	11364,417	11364,417		
402001	S U B - T O T A L	60	708,475	11364,417	11364,417		
	S U B - T O T A L (CONT)						
	T O T A L	60	708,475	11364,417	11364,417		
	T O T A L (CONT)						

\*\*\* S Y S T E M C O D E S S U M M A R Y \*\*\*

NO SYSTEM EXEMPTIONS AT THIS LEVEL

\*\*\* E X E M P T I O N S U M M A R Y \*\*\*

CODE	DESCRIPTION	TOTAL PARCELS	SCHOOL
12100	New York S	13	427,775
13500	Town Owned	22	1341,674
13510	Town Cemet	5	24,200
14100	US Governm	1	26,200
18020	Industrial	1	1912,306



STATE OF NEW YORK  
 COUNTY - St Lawrence  
 SCHOOL - Brasher Falls  
 TOWN - Brasher  
 SWIS - 402000

2 0 2 0 S C H O O L T A X R O L L  
 WHOLLY EXEMPT SECTION OF THE ROLL - 8  
 UNIFORM PERCENT OF VALUE IS 078.00

PAGE 560  
 VALUATION DATE-JUL 01, 2019  
 TAXABLE STATUS DATE-MAR 01, 2020  
 RPS155/V04/L015  
 CURRENT DATE 8/14/2020

R O L L S E C T I O N T O T A L S

\*\*\* E X E M P T I O N S U M M A R Y \*\*\*

CODE	DESCRIPTION	TOTAL PARCELS	SCHOOL
25110	Religious	4	764,762
25120	Educational	1	3866,300
25210	Hospital	1	103,700
25230	Moral/Ment	1	81,700
25300	Other Non	3	485,100
26400	Vol Fire D	1	28,000
27350	NALL CEM	3	17,100
28110	Housing De	4	2285,600
	T O T A L	60	11364,417

\*\*\* G R A N D T O T A L S \*\*\*

ROLL SEC	DESCRIPTION	TOTAL PARCELS	ASSESSED LAND	ASSESSED TOTAL	EXEMPT AMOUNT ----- STAR AMOUNT	TOTAL TAXABLE ----- STAR TAXABLE	TOTAL TAX
	RS 8 TOTAL		708,475	11364,417	11,364,417		
8	SPEC DIST TAXES WHOLLY EXEMPT	60					

STATE OF NEW YORK  
 COUNTY - St Lawrence  
 SCHOOL - Brasher Falls  
 TOWN - Brasher  
 SWIS - 402000

2 0 2 0 S C H O O L T A X R O L L

PAGE 561  
 VALUATION DATE-JUL 01, 2019  
 TAXABLE STATUS DATE-MAR 01, 2020  
 RPS155/V04/L015  
 CURRENT DATE 8/14/2020

S W I S T O T A L S

\*\*\* S P E C I A L D I S T R I C T S U M M A R Y \*\*\*

CODE	DISTRICT NAME	TOTAL PARCELS	EXTENSION TYPE	EXTENSION VALUE	AD VALOREM VALUE	EXEMPT AMOUNT	TAXABLE VALUE	TAX RATE	TOTAL TAX
------	---------------	---------------	----------------	-----------------	------------------	---------------	---------------	----------	-----------

NO SPECIAL DISTRICTS AT THIS LEVEL

\*\*\* S C H O O L D I S T R I C T S U M M A R Y \*\*\*

CODE	DISTRICT NAME	TOTAL PARCELS	ASSESSED LAND	ASSESSED TOTAL	EXEMPT AMOUNT	TOTAL TAXABLE	TAX RATE	TOTAL TAX
					----- STAR AMOUNT	----- STAR TAXABLE		
	Brasher Falls	1570	23251,362	87590,958	12565,345	75,025,613		
402001					14239,445	60,786,168	25.616178	1,557,109.42
	S U B - T O T A L	1570	23251,362	87590,958	12565,345	75,025,613		
	S U B - T O T A L (CONT)				14239,445	60,786,168		1,557,109.42
	T O T A L	1570	23251,362	87590,958	12565,345	75,025,613		
	T O T A L (CONT)				14239,445	60,786,168		1,557,109.42

\*\*\* S Y S T E M C O D E S S U M M A R Y \*\*\*

CODE	DESCRIPTION	TOTAL PARCELS	SCHOOL
50005	Town Taxab	1	16,630
	T O T A L	1	16,630



STATE OF NEW YORK  
 COUNTY - St Lawrence  
 SCHOOL - Brasher Falls  
 TOWN - Brasher  
 SWIS - 402000

2 0 2 0 S C H O O L T A X R O L L

PAGE 563  
 VALUATION DATE-JUL 01, 2019  
 TAXABLE STATUS DATE-MAR 01, 2020  
 RPS155/V04/L015  
 CURRENT DATE 8/14/2020

S W I S T O T A L S

\*\*\* G R A N D T O T A L S \*\*\*

ROLL SEC	DESCRIPTION	TOTAL PARCELS	ASSESSED LAND	ASSESSED TOTAL	EXEMPT AMOUNT ----- STAR AMOUNT	TOTAL TAXABLE ----- STAR TAXABLE	TAX RATE
3	SPEC DIST TAXES STATE OWNED LAND	135					157,878.71
	Brasher Falls Scho			1439,837		1,439,837 1,439,837	25.616178 36,883.13
5	SPEC DIST TAXES SPECIAL FRANCHISE	5					36,883.13
	Brasher Falls Scho		31,800	2518,089	108,319	2,409,770 2,409,770	25.616178 61,729.10
6	SPEC DIST TAXES UTILITIES & N.C.	11					61,729.10
	Brasher Falls Scho			1354,508	763,454	591,054 591,054	25.616178 15,140.55
7	SPEC DIST TAXES CEILING RAILROADS	2					15,140.55
					11364,417		
8	SPEC DIST TAXES WHOLLY EXEMPT	60					
	Brasher Falls Scho		23251,362	87590,958	12,565,345 14239,445	75,025,613 60,786,168	25.616178 1,557,109.42
*	SPEC DIST TAXES SUB TOTAL	1,570					1557,109.42
	Brasher Falls Scho		23251,362	87590,958	12,565,345 14239,445	75,025,613 60,786,168	25.616178 1,557,109.42
**	SPEC DIST TAXES GRAND TOTAL	1,570					1557,109.42

STATE OF NEW YORK  
 COUNTY - St Lawrence  
 SCHOOL - Brasher Falls  
 TOWN - Hopkinton  
 SWIS - 404600

2 0 2 0 S C H O O L T A X R O L L  
 T A X A B L E SECTION OF THE ROLL - 1  
 OWNERS NAME SEQUENCE  
 UNIFORM PERCENT OF VALUE IS 094.00

PAGE 564  
 VALUATION DATE-JUL 01, 2019  
 TAXABLE STATUS DATE-MAR 01, 2020

TAX MAP PARCEL NUMBER	PROPERTY LOCATION & CLASS	ASSESSMENT	EXEMPTION CODE-----	SCHOOL
CURRENT OWNERS NAME	SCHOOL DISTRICT	LAND	TAX DESCRIPTION	TAXABLE VALUE
CURRENT OWNERS ADDRESS	PARCEL SIZE/GRID COORD	TOTAL	SPECIAL DISTRICTS	TAX AMOUNT
***** 56.004-5-3 *****				
485 Cr 49				BILL 1511
56.004-5-3	260 Seasonal res		Brasher Falls School	33,800 718.45
Allen Sterling	Brasher Falls 402001	12,600		
Allen Lois	2018/8337 NIMO easement	33,800		
485 County Route 49	Also see 2004-11542			
Winthrop, NY 13697	FRNT 250.00 DPTH			
	ACRES 11.10			
	EAST-0396966 NRTH-1718495			
	DEED BOOK 2011 PG-8384			
	FULL MARKET VALUE	35,957		
TOTAL TAX ---				718.45**
				DATE #1 09/30/20
				AMT DUE 718.45
***** 56.074-3-20 *****				
Converse Rd				ACCT 1- 5- 8 BILL 1512
56.074-3-20	314 Rural vac<10		Brasher Falls School	2,900 61.64
Anderson Laef A	Brasher Falls 402001	2,900		
742 Converse Rd	FRNT 163.00 DPTH	2,900		
Hopkinton, NY 12965	ACRES 1.70			
	EAST-0400097 NRTH-1714590			
	DEED BOOK 2015 PG-8453			
	FULL MARKET VALUE	3,085		
TOTAL TAX ---				61.64**
				DATE #1 09/30/20
				AMT DUE 61.64
***** 56.074-3-21 *****				
742 Converse Rd				ACCT 1- 3-12 BILL 1513
56.074-3-21	210 1 Family Res		Brasher Falls School	54,200 1,152.07
Anderson Laef A	Brasher Falls 402001	16,200		
742 Converse Rd	FRNT 152.00 DPTH 562.00	54,200		
Hopkinton, NY 12965	ACRES 2.00			
	EAST-0399940 NRTH-1714566			
	DEED BOOK 2015 PG-8453			
	FULL MARKET VALUE	57,660		
TOTAL TAX ---				1,152.07**
				DATE #1 09/30/20
				AMT DUE 1,152.07
***** 56.074-2-13 *****				
273 Cr 49				ACCT 1- 59- 1 BILL 1514
56.074-2-13	210 1 Family Res		Brasher Falls School	94,700 2,012.94
Atwood Robin R	Brasher Falls 402001	18,600		
6 Philpot Rd	FRNT 522.00 DPTH	94,700		
Locust Hill, VA 23092	ACRES 4.40			
	EAST-0400706 NRTH-1714665			
	DEED BOOK 2017 PG-16341			
	FULL MARKET VALUE	100,745		
TOTAL TAX ---				2,012.94**
				DATE #1 09/30/20
				AMT DUE 2,012.94
*****				

STATE OF NEW YORK  
 COUNTY - St Lawrence  
 SCHOOL - Brasher Falls  
 TOWN - Hopkinton  
 SWIS - 404600

2020 SCHOOL TAX ROLL  
 TAXABLE SECTION OF THE ROLL - 1  
 NAME SECTION - A  
 UNIFORM PERCENT OF VALUE IS 094.00

PAGE 565  
 VALUATION DATE-JUL 01, 2019  
 TAXABLE STATUS DATE-MAR 01, 2020  
 RPS155/V04/L015  
 CURRENT DATE 8/14/2020

\*\*\* SPECIAL DISTRICT SUMMARY \*\*\*

CODE	DISTRICT NAME	TOTAL PARCELS	EXTENSION TYPE	EXTENSION VALUE	AD VALOREM VALUE	EXEMPT AMOUNT	TAXABLE VALUE	TOTAL TAX
------	---------------	---------------	----------------	-----------------	------------------	---------------	---------------	-----------

NO SPECIAL DISTRICTS AT THIS LEVEL

\*\*\* SCHOOL DISTRICT SUMMARY \*\*\*

CODE	DISTRICT NAME	TOTAL PARCELS	ASSESSED LAND	ASSESSED TOTAL	EXEMPT AMOUNT	TOTAL TAXABLE	TOTAL TAX
					----- STAR AMOUNT	----- STAR TAXABLE	
	Brasher Falls	4	50,300	185,600		185,600	
402001						185,600	3,945.10
	SUB - TOTAL	4	50,300	185,600		185,600	
	SUB - TOTAL (CONT)					185,600	3,945.10
	TOTAL	4	50,300	185,600		185,600	
	TOTAL (CONT)					185,600	3,945.10

\*\*\* SYSTEM CODES SUMMARY \*\*\*

NO SYSTEM EXEMPTIONS AT THIS LEVEL

\*\*\* EXEMPTION SUMMARY \*\*\*

NO EXEMPTIONS AT THIS LEVEL

STATE OF NEW YORK  
 COUNTY - St Lawrence  
 SCHOOL - Brasher Falls  
 TOWN - Hopkinton  
 SWIS - 404600

2 0 2 0 S C H O O L T A X R O L L  
 T A X A B L E SECTION OF THE ROLL - 1  
 N A M E S E C T I O N - A  
 UNIFORM PERCENT OF VALUE IS 094.00

PAGE 566  
 VALUATION DATE-JUL 01, 2019  
 TAXABLE STATUS DATE-MAR 01, 2020  
 RPS155/V04/L015  
 CURRENT DATE 8/14/2020

\*\*\* G R A N D T O T A L S \*\*\*

ROLL SEC	DESCRIPTION	TOTAL PARCELS	ASSESSED LAND	ASSESSED TOTAL	EXEMPT AMOUNT ----- STAR AMOUNT	TOTAL TAXABLE ----- STAR TAXABLE	TAX RATE	TOTAL TAX
	Brasher Falls Scho		50,300	185,600		185,600		
	SPEC DIST TAXES					185,600		3,945.10
1	TAXABLE	4						3,945.10

STATE OF NEW YORK  
 COUNTY - St Lawrence  
 SCHOOL - Brasher Falls  
 TOWN - Hopkinton  
 SWIS - 404600

2 0 2 0 S C H O O L T A X R O L L  
 T A X A B L E SECTION OF THE ROLL - 1  
 OWNERS NAME SEQUENCE  
 UNIFORM PERCENT OF VALUE IS 094.00

PAGE 567  
 VALUATION DATE-JUL 01, 2019  
 TAXABLE STATUS DATE-MAR 01, 2020

TAX MAP PARCEL NUMBER	PROPERTY LOCATION & CLASS	ASSESSMENT	EXEMPTION CODE	SCHOOL
CURRENT OWNERS NAME	SCHOOL DISTRICT	LAND	TAX DESCRIPTION	TAXABLE VALUE
CURRENT OWNERS ADDRESS	PARCEL SIZE/GRID COORD	TOTAL	SPECIAL DISTRICTS	TAX AMOUNT
***** 56.003-4-3.121 *****				
56.003-4-3.121	236 Sheldon Rd			BILL 1516
Bage Lynda	240 Rural res		BAS STAR 41854	30,000
236 Sheldon Rd	Brasher Falls 402001	98,800	Brasher Falls School	179,000
Winthrop, NY 13697	ACRES 215.00	179,000		
	EAST-0394490 NRTH-1717166			
	DEED BOOK 1027 PG-00947			
	FULL MARKET VALUE	190,426		
TOTAL TAX ---				3,179.82**
				DATE #1 09/30/20
				AMT DUE 3,179.82
***** 56.003-4-3.122 *****				
56.003-4-3.122	537 Converse Rd			BILL 1516
Bage Lynda	210 1 Family Res		BAS STAR 41854	30,000
Attn: Carl & Brenda Huto	Brasher Falls 402001	18,000	Brasher Falls School	40,600
537 Converse Rd	FRNT 420.00 DPTH	40,600		
Fort Jackson, NY 12965	ACRES 5.00			
	EAST-0394947 NRTH-1714277			
	FULL MARKET VALUE	43,191		
TOTAL TAX ---				237.99**
				DATE #1 09/30/20
				AMT DUE 237.99
***** 56.074-2-11 *****				
56.074-2-11	247 Cr 49			BILL 1517
Baldwin Dawn M	270 Mfg housing		BAS STAR 41854	30,000
247 County Route 49	Brasher Falls 402001	16,500	Brasher Falls School	35,800
Nicholville, NY 12965-9622	268x344x245	35,800		
	FRNT 268.00 DPTH 200.00			
	EAST-0401172 NRTH-1714530			
	DEED BOOK 1999 PG-7409			
	FULL MARKET VALUE	38,085		
TOTAL TAX ---				135.96**
				DATE #1 09/30/20
				AMT DUE 135.96
***** 56.082-1-1 *****				
56.082-1-1	185 Cr 49			BILL 1518
Baldwin Mark A	210 1 Family Res		BAS STAR 41854	30,000
185 County Route 49	Brasher Falls 402001	15,000	Brasher Falls School	78,200
Hopkinton, NY 12965-9620	FRNT 200.00 DPTH	78,200		
	ACRES 1.00			
	EAST-0401986 NRTH-1713409			
	DEED BOOK 1046 PG-1002			
	FULL MARKET VALUE	83,191		
TOTAL TAX ---				1,037.22**
				DATE #1 09/30/20
				AMT DUE 1,037.22
*****				



STATE OF NEW YORK  
 COUNTY - St Lawrence  
 SCHOOL - Brasher Falls  
 TOWN - Hopkinton  
 SWIS - 404600

2 0 2 0 S C H O O L T A X R O L L  
 T A X A B L E SECTION OF THE ROLL - 1  
 OWNERS NAME SEQUENCE  
 UNIFORM PERCENT OF VALUE IS 094.00

PAGE 568  
 VALUATION DATE-JUL 01, 2019  
 TAXABLE STATUS DATE-MAR 01, 2020

TAX MAP PARCEL NUMBER	PROPERTY LOCATION & CLASS	ASSESSMENT	EXEMPTION CODE-----	SCHOOL
CURRENT OWNERS NAME	SCHOOL DISTRICT	LAND	TAX DESCRIPTION	TAXABLE VALUE
CURRENT OWNERS ADDRESS	PARCEL SIZE/GRID COORD	TOTAL	SPECIAL DISTRICTS	TAX AMOUNT
*****				56.074-3-8.1 *****
	1 Circle Rd			ACCT 1- 9- 1.1 BILL 1519
56.074-3-8.1	210 1 Family Res		Brasher Falls School	30,200 641.93
Baldwin Wayne	Brasher Falls 402001	5,200		
Baldwin Lisa	Plot revised 12/2014	30,200		
% Rickie A Trim	117x75x108x84			
9 Colgate Dr	FRNT 117.00 DPTH 80.00			
Massena, NY 13662	EAST-0399943 NRTH-1714957			
	DEED BOOK 2008 PG-5484			
	FULL MARKET VALUE	32,128		
				TOTAL TAX --- 641.93**
				DATE #1 09/30/20
				AMT DUE 641.93
*****				56.074-2-7.1 *****
	224 Cr 49			ACCT 1- 2-15 BILL 1520
56.074-2-7.1	270 Mfg housing		Brasher Falls School	32,600 692.94
Baldwin Wayne L	Brasher Falls 402001	16,000		
Baldwin Deborah	ACRES 2.00	32,600		
1 Circle Dr	EAST-0401900 NRTH-1714379			
Fort Jackson, NY 12965	DEED BOOK 879 PG-00930			
	FULL MARKET VALUE	34,681		
				TOTAL TAX --- 692.94**
				DATE #1 09/30/20
				AMT DUE 692.94
*****				56.074-2-3 *****
	248 Cr 49			ACCT 1- 23- 3 BILL 1521
56.074-2-3	210 1 Family Res		ENH STAR 41834	57,300 1,217.97
Bayview Financial Property	Brasher Falls 402001	6,200	Brasher Falls School	57,300
Edward & Charlotte Richards	57x61x128x59x128x61 Res	57,300		
248 County Route 49	FRNT 57.00 DPTH 160.00			
Fort Jackson, NY 12965	ACRES 0.25			
	EAST-0401329 NRTH-1714664			
	DEED BOOK 2007 PG-28			
	FULL MARKET VALUE	60,957		
				TOTAL TAX --- 0.00**
*****				56.074-1-13.1 *****
	Circle Rd			ACCT 1- 64-11 BILL 1522
56.074-1-13.1	314 Rural vac<10 - WTRFNT		Brasher Falls School	1,000 21.26
Beatty Harry L Jr.	Brasher Falls 402001	1,000		
Beatty Susan R	45x70x60x65	1,000		
251 County Route 56	FRNT 45.00 DPTH 70.00			
Potsdam, NY 13676	EAST-0399974 NRTH-1715257			
	DEED BOOK 2019 PG-3106			
	FULL MARKET VALUE	1,064		
				TOTAL TAX --- 21.26**
				DATE #1 09/30/20
				AMT DUE 21.26
*****				

STATE OF NEW YORK  
 COUNTY - St Lawrence  
 SCHOOL - Brasher Falls  
 TOWN - Hopkinton  
 SWIS - 404600

2 0 2 0 S C H O O L T A X R O L L  
 T A X A B L E SECTION OF THE ROLL - 1  
 OWNERS NAME SEQUENCE  
 UNIFORM PERCENT OF VALUE IS 094.00

PAGE 569  
 VALUATION DATE-JUL 01, 2019  
 TAXABLE STATUS DATE-MAR 01, 2020

TAX MAP PARCEL NUMBER	PROPERTY LOCATION & CLASS	ASSESSMENT	EXEMPTION CODE-----	SCHOOL
CURRENT OWNERS NAME	SCHOOL DISTRICT	LAND	TAX DESCRIPTION	TAXABLE VALUE
CURRENT OWNERS ADDRESS	PARCEL SIZE/GRID COORD	TOTAL	SPECIAL DISTRICTS	TAX AMOUNT
***** 56.074-1-14.1 *****				
56.074-1-14.1	11 Circle Rd			ACCT 1- 64-10.1 BILL 1523
Beatty Harry L Jr.	210 1 Family Res - WTRFNT		Brasher Falls School	12,000 255.07
Beatty Susan R	Brasher Falls 402001	11,000		
251 County Route 56	ACRES 3.10	12,000		
Potsdam, NY 13676	EAST-0399852 NRTH-1715389			
	DEED BOOK 2019 PG-3106			
	FULL MARKET VALUE	12,766		
TOTAL TAX ---				255.07**
				DATE #1 09/30/20
				AMT DUE 255.07
***** 56.003-5-9 *****				
56.003-5-9	352 Converse Rd			ACCT 1- 7- 3.2 BILL 1524
Belile Bennett H	210 1 Family Res		ENH STAR 41834	69,800
352 Converse Rd	Brasher Falls 402001	19,400	Brasher Falls School	92,200 1,959.80
Winthrop, NY 13697	ACRES 5.20	92,200		
	EAST-0390465 NRTH-1714475			
	DEED BOOK 1047 PG-00943			
	FULL MARKET VALUE	98,085		
TOTAL TAX ---				528.80**
				DATE #1 09/30/20
				AMT DUE 528.80
***** 56.074-1-12.11 *****				
56.074-1-12.11	10 Circle Rd			ACCT 1- 64- 8 BILL 1525
Boardway Henry J	260 Seasonal res - WTRFNT		Brasher Falls School	11,000 233.82
2861 Schroon River Rd	Brasher Falls 402001	11,000		
Warrensburg, NY 12885	Parcels combined 2/2017	11,000		
	355'WF			
	FRNT 417.00 DPTH			
	ACRES 1.20			
	EAST-0400203 NRTH-1715319			
	DEED BOOK 2016 PG-12906			
	FULL MARKET VALUE	11,702		
TOTAL TAX ---				233.82**
				DATE #1 09/30/20
				AMT DUE 233.82
***** 56.004-1-10 *****				
56.004-1-10	423 Cr 49			ACCT 1- 66- 2 BILL 1526
Boothe Samuel L	210 1 Family Res		Brasher Falls School	40,700 865.12
% Lorri Hartley	Brasher Falls 402001	15,000		
PO Box 278	177x118x173x154	40,700		
Hannawa Falls, NY 13647-0278	FRNT 177.00 DPTH 136.00			
	ACRES 1.00			
	EAST-0398102 NRTH-1716892			
	DEED BOOK 2003 PG-16113			
	FULL MARKET VALUE	43,298		
TOTAL TAX ---				865.12**
				DATE #1 09/30/20
				AMT DUE 865.12
*****				

STATE OF NEW YORK  
 COUNTY - St Lawrence  
 SCHOOL - Brasher Falls  
 TOWN - Hopkinton  
 SWIS - 404600

2 0 2 0 S C H O O L T A X R O L L  
 T A X A B L E SECTION OF THE ROLL - 1  
 OWNERS NAME SEQUENCE  
 UNIFORM PERCENT OF VALUE IS 094.00

PAGE 570  
 VALUATION DATE-JUL 01, 2019  
 TAXABLE STATUS DATE-MAR 01, 2020

TAX MAP PARCEL NUMBER	PROPERTY LOCATION & CLASS	ASSESSMENT	EXEMPTION CODE-----	SCHOOL
CURRENT OWNERS NAME	SCHOOL DISTRICT	LAND	TAX DESCRIPTION	TAXABLE VALUE
CURRENT OWNERS ADDRESS	PARCEL SIZE/GRID COORD	TOTAL	SPECIAL DISTRICTS	TAX AMOUNT
***** 56.004-5-4 *****				
475B Cr 49	312 Vac w/imprv		Brasher Falls School	38,500
56.004-5-4	Brasher Falls 402001	28,300		
Bradley Veronica L	FRNT 112.00 DPTH	38,500		
475B County Route 49	ACRES 16.40			
Winthrop, NY 13697-0341	EAST-0396537 NRTH-1717435			
	DEED BOOK 1111 PG-1128			
	FULL MARKET VALUE	40,957		
			TOTAL TAX ---	818.36**
			DATE #1	09/30/20
			AMT DUE	818.36
***** 56.003-7-1.2 *****				
150 Sheldon Rd	270 Mfg housing		BAS STAR 41854	
56.003-7-1.2	Brasher Falls 402001	15,000	Brasher Falls School	35,000
Bray Matthew	FRNT 207.00 DPTH 183.00	35,000		
Bray Holly	ACRES 1.00			
280 Old Market Rd	EAST-0392412 NRTH-1713072			
Winthrop, NY 13697-3113	DEED BOOK 2012 PG-15756			
	FULL MARKET VALUE	37,234		
			TOTAL TAX ---	118.96**
			DATE #1	09/30/20
			AMT DUE	118.96
***** 56.003-5-7 *****				
415 Converse Rd	240 Rural res		Brasher Falls School	236,400
56.003-5-7	Brasher Falls 402001	23,800		
Brothers Justin	FRNT 1146.00 DPTH	236,400		
415 Converse Rd	ACRES 15.70			
Winthrop, NY 13697	EAST-0391537 NRTH-1715289			
	DEED BOOK 2015 PG-7893			
	FULL MARKET VALUE	251,489		
			TOTAL TAX ---	5,024.91**
			DATE #1	09/30/20
			AMT DUE	5,024.91
***** 56.003-3-3 *****				
Barrett Rd	323 Vacant rural		Brasher Falls School	7,500
56.003-3-3	Brasher Falls 402001	7,500		
Brown Donald Jr	ACRES 10.04	7,500		
Casimiro Thomas	EAST-0395935 NRTH-1719804			
105 Trail St	DEED BOOK 913 PG-291			
Fairfield, CT 06825-2305	FULL MARKET VALUE	7,979		
			TOTAL TAX ---	159.42**
			DATE #1	09/30/20
			AMT DUE	159.42
*****				

STATE OF NEW YORK  
 COUNTY - St Lawrence  
 SCHOOL - Brasher Falls  
 TOWN - Hopkinton  
 SWIS - 404600

2020 SCHOOL TAX ROLL  
 TAXABLE SECTION OF THE ROLL - 1  
 NAME SECTION - B  
 UNIFORM PERCENT OF VALUE IS 094.00

PAGE 571  
 VALUATION DATE-JUL 01, 2019  
 TAXABLE STATUS DATE-MAR 01, 2020  
 RPS155/V04/L015  
 CURRENT DATE 8/14/2020

\*\*\* SPECIAL DISTRICT SUMMARY \*\*\*

CODE	DISTRICT NAME	TOTAL PARCELS	EXTENSION TYPE	EXTENSION VALUE	AD VALOREM VALUE	EXEMPT AMOUNT	TAXABLE VALUE	TOTAL TAX
------	---------------	---------------	----------------	-----------------	------------------	---------------	---------------	-----------

NO SPECIAL DISTRICTS AT THIS LEVEL

\*\*\* SCHOOL DISTRICT SUMMARY \*\*\*

CODE	DISTRICT NAME	TOTAL PARCELS	ASSESSED LAND	ASSESSED TOTAL	EXEMPT AMOUNT	TOTAL TAXABLE	TOTAL TAX
					----- STAR AMOUNT	----- STAR TAXABLE	
	Brasher Falls	16	307,700	928,000		928,000	
402001					277,100	650,900	13,835.51
	SUB - TOTAL	16	307,700	928,000		928,000	
	SUB - TOTAL (CONT)				277,100	650,900	13,835.51
	TOTAL	16	307,700	928,000		928,000	
	TOTAL (CONT)				277,100	650,900	13,835.51

\*\*\* SYSTEM CODES SUMMARY \*\*\*

NO SYSTEM EXEMPTIONS AT THIS LEVEL

\*\*\* EXEMPTION SUMMARY \*\*\*

CODE	DESCRIPTION	TOTAL PARCELS	SCHOOL
41834	ENH STAR	2	127,100
41854	BAS STAR	5	150,000
	TOTAL	7	277,100

STATE OF NEW YORK  
 COUNTY - St Lawrence  
 SCHOOL - Brasher Falls  
 TOWN - Hopkinton  
 SWIS - 404600

2020 SCHOOL TAX ROLL  
 TAXABLE SECTION OF THE ROLL - 1  
 NAME SECTION - B  
 UNIFORM PERCENT OF VALUE IS 094.00

PAGE 572  
 VALUATION DATE-JUL 01, 2019  
 TAXABLE STATUS DATE-MAR 01, 2020  
 RPS155/V04/L015  
 CURRENT DATE 8/14/2020

\*\*\* GRAND TOTALS \*\*\*

ROLL SEC	DESCRIPTION	TOTAL PARCELS	ASSESSED LAND	ASSESSED TOTAL	EXEMPT AMOUNT ----- STAR AMOUNT	TOTAL TAXABLE ----- STAR TAXABLE	TAX RATE	TOTAL TAX
	Brasher Falls Scho		307,700	928,000		928,000		
	SPEC DIST TAXES				277,100	650,900		13,835.51
1	TAXABLE	16						13,835.51

STATE OF NEW YORK  
 COUNTY - St Lawrence  
 SCHOOL - Brasher Falls  
 TOWN - Hopkinton  
 SWIS - 404600

2 0 2 0 S C H O O L T A X R O L L  
 T A X A B L E SECTION OF THE ROLL - 1  
 OWNERS NAME SEQUENCE  
 UNIFORM PERCENT OF VALUE IS 094.00

PAGE 573  
 VALUATION DATE-JUL 01, 2019  
 TAXABLE STATUS DATE-MAR 01, 2020

TAX MAP PARCEL NUMBER	PROPERTY LOCATION & CLASS	ASSESSMENT	EXEMPTION CODE-----	SCHOOL
CURRENT OWNERS NAME	SCHOOL DISTRICT	LAND	TAX DESCRIPTION	TAXABLE VALUE
CURRENT OWNERS ADDRESS	PARCEL SIZE/GRID COORD	TOTAL	SPECIAL DISTRICTS	TAX AMOUNT
*****				
56.073-1-1	695 Converse Rd 210 1 Family Res		ENH STAR 41834	56.073-1-1
Cardinal Eileen	Brasher Falls 402001	15,200	Brasher Falls School	ACCT 1- 2- 6
PO Box 55	Plot revised 12/2014	73,100		BILL 1531
Nicholville, NY 12965	FRNT 210.00 DPTH ACRES 1.00 EAST-0398492 NRTH-1714768 DEED BOOK 2008 PG-1356 FULL MARKET VALUE	77,766		69,800 1,553.81
TOTAL TAX ---				122.81**
				DATE #1 09/30/20
				AMT DUE 122.81
*****				
56.074-2-10	235 Cr 49 210 1 Family Res		BAS STAR 41854	56.074-2-10
Chevier Patrick Sr	Brasher Falls 402001	17,400	Brasher Falls School	ACCT 1- 35-10
Chevier Kristen	FRNT 341.00 DPTH	70,200		BILL 1532
235 County Route 49	ACRES 5.90 EAST-0401147 NRTH-1714265 DEED BOOK 1063 PG-90 FULL MARKET VALUE	74,681		30,000 1,492.17
Fort Jackson, NY 12965				
TOTAL TAX ---				867.17**
				DATE #1 09/30/20
				AMT DUE 867.17
*****				
56.074-2-1.11	274 CR 49 210 1 Family Res - WTRFNT		BAS STAR 41854	56.074-2-1.11
Clark Legacy, LLC	Brasher Falls 402001	5,000	Brasher Falls School	ACCT 1- 39- 4
% Creedence Tyo (LC)	FRNT 100.00 DPTH 180.00	93,000		BILL 1533
274 County Route 49	EAST-0400674 NRTH-1715065 DEED BOOK 2016 PG-3550 FULL MARKET VALUE	98,936		30,000 1,976.81
Fort Jackson, NY 12965				
TOTAL TAX ---				1,351.81**
				DATE #1 09/30/20
				AMT DUE 1,351.81
*****				
56.074-2-1.12	Cr 49 314 Rural vac<10		Brasher Falls School	56.074-2-1.12
Clark Legacy, LLC	Brasher Falls 402001	3,400		BILL 1534
3415 State Route 11	FRNT 80.00 DPTH 180.00	3,400		72.27
Malone, NY 12953	EAST-0400795 NRTH-1715069 DEED BOOK 2016 PG-3550 FULL MARKET VALUE	3,617		
TOTAL TAX ---				72.27**
				DATE #1 09/30/20
				AMT DUE 72.27
*****				

STATE OF NEW YORK  
COUNTY - St Lawrence  
SCHOOL - Brasher Falls  
TOWN - Hopkinton  
SWIS - 404600

2 0 2 0 S C H O O L T A X R O L L  
T A X A B L E SECTION OF THE ROLL - 1  
OWNERS NAME SEQUENCE  
UNIFORM PERCENT OF VALUE IS 094.00

PAGE 574  
VALUATION DATE-JUL 01, 2019  
TAXABLE STATUS DATE-MAR 01, 2020

TAX MAP PARCEL NUMBER	PROPERTY LOCATION & CLASS	ASSESSMENT	EXEMPTION CODE-----	SCHOOL
CURRENT OWNERS NAME	SCHOOL DISTRICT	LAND	TAX DESCRIPTION	TAXABLE VALUE
CURRENT OWNERS ADDRESS	PARCEL SIZE/GRID COORD	TOTAL	SPECIAL DISTRICTS	TAX AMOUNT
*****				
56.004-4-5.1	710 Converse Rd			56.004-4-5.1
Collette Gaylord	113 Cattle farm		Ag Distric 41720	ACCT 1- 10- 1
Collette Betsy	Brasher Falls 402001	145,000	Silo 42100	BILL 1535
710 Converse Rd	FRNT 1000.00 DPTH	235,000	ENH STAR 41834	
Fort Jackson, NY 12965-9605	ACRES 211.50		Brasher Falls School	199,542
	EAST-0399332 NRTH-1713720			
	DEED BOOK 922 PG-371			
MAY BE SUBJECT TO PAYMENT	FULL MARKET VALUE	250,000		
UNDER AGDIST LAW TIL 2024				
TOTAL TAX ---				2,810.46**
			DATE #1	09/30/20
			AMT DUE	2,810.46
*****				
56.004-4-5.2	Converse Rd			56.004-4-5.2
Collette Gaylord	322 Rural vac>10		Ag Distric 41720	BILL 1536
Collette Betsy	Brasher Falls 402001	32,800	Brasher Falls School	5,278
710 Converse Rd	Plot checked 3/2013	32,800		585.01
Fort Jackson, NY 12965-9605	ACRES 69.00			
	EAST-0397442 NRTH-1715423			
	DEED BOOK 2005 PG-13566			
MAY BE SUBJECT TO PAYMENT	FULL MARKET VALUE	34,894		
UNDER AGDIST LAW TIL 2024				
TOTAL TAX ---				585.01**
			DATE #1	09/30/20
			AMT DUE	585.01
*****				
56.004-4-8	678 Converse Rd			56.004-4-8
Collette Gaylord L	210 1 Family Res		Brasher Falls School	ACCT 1- 8- 7
Collette Betsy	Brasher Falls 402001	15,000		BILL 1537
710 Converse Rd	FRNT 124.00 DPTH 198.00	53,000		53,000
Fort Jackson, NY 12965	ACRES 1.00			1,126.57
	EAST-0398357 NRTH-1714502			
	DEED BOOK 1999 PG-6240			
	FULL MARKET VALUE	56,383		
TOTAL TAX ---				1,126.57**
			DATE #1	09/30/20
			AMT DUE	1,126.57
*****				
56.003-6-1	Off Converse Rd			56.003-6-1
Compo Lyle	323 Vacant rural		Brasher Falls School	ACCT 1- 66-10.1
69 Ober St	Brasher Falls 402001	9,100		9,100
Massena, NY 13662	FRNT 587.00 DPTH	9,100		BILL 1538
	ACRES 10.00			193.43
	EAST-0385397 NRTH-1713349			
	DEED BOOK 2017 PG-15857			
	FULL MARKET VALUE	9,681		
TOTAL TAX ---				193.43**
			DATE #1	09/30/20
			AMT DUE	193.43
*****				

STATE OF NEW YORK  
 COUNTY - St Lawrence  
 SCHOOL - Brasher Falls  
 TOWN - Hopkinton  
 SWIS - 404600

2 0 2 0 S C H O O L T A X R O L L  
 T A X A B L E SECTION OF THE ROLL - 1  
 OWNERS NAME SEQUENCE  
 UNIFORM PERCENT OF VALUE IS 094.00

PAGE 575  
 VALUATION DATE-JUL 01, 2019  
 TAXABLE STATUS DATE-MAR 01, 2020

TAX MAP PARCEL NUMBER	PROPERTY LOCATION & CLASS	ASSESSMENT	EXEMPTION CODE-----	SCHOOL
CURRENT OWNERS NAME	SCHOOL DISTRICT	LAND	TAX DESCRIPTION	TAXABLE VALUE
CURRENT OWNERS ADDRESS	PARCEL SIZE/GRID COORD	TOTAL	SPECIAL DISTRICTS	TAX AMOUNT
***** 56.074-1-16 *****				
56.074-1-16	25 Circle Rd			ACCT 1- 11- 2 BILL 1539
Converse Mrs. Lawrence	270 Mfg housing		ENH STAR 41834	22,200
25 Circle Rd	Brasher Falls 402001	11,200	Brasher Falls School	471.88
Fort Jackson, NY 12965-9627	180x143x175x95	22,200		
	FRNT 180.00 DPTH 107.00			
	EAST-0400376 NRTH-1715563			
	DEED BOOK 400 PG-00353			
	FULL MARKET VALUE	23,617		
			TOTAL TAX ---	0.00**
***** 56.003-3-4 *****				
56.003-3-4	75 Barrett Rd			ACCT 1- 16-11 BILL 1540
Cootware Kevin	210 1 Family Res		Brasher Falls School	2,395.55
75 Barrett Rd	Brasher Falls 402001	24,500		
Winthrop, NY 13697-3141	2018/8341 NIMO easement	112,700		
	FRNT 412.00 DPTH			
	ACRES 20.00			
	EAST-0395742 NRTH-1718149			
	DEED BOOK 2017 PG-12251			
	FULL MARKET VALUE	119,894		
			TOTAL TAX ---	2,395.55**
			DATE #1	09/30/20
			AMT DUE	2,395.55
***** 56.004-1-8.2 *****				
56.004-1-8.2	CR 49			BILL 1541
Crump Andrew P	314 Rural vac<10		Brasher Falls School	21.26
Crump Maranda R	Brasher Falls 402001	1,000		
318 County Route 49	Created 4/2011	1,000		
Winthrop, NY 13697	WCT survey 3/2011			
	41x88x102(D)			
	FRNT 33.00 DPTH 76.00			
	EAST-0400620 NRTH-1715970			
	DEED BOOK 2011 PG-8736			
	FULL MARKET VALUE	1,064		
			TOTAL TAX ---	21.26**
			DATE #1	09/30/20
			AMT DUE	21.26
***** 56.004-5-5.12 *****				
56.004-5-5.12	475 CR 49			BILL 1542
Crump Ben J	210 1 Family Res		BAS STAR 41854	30,000
475 County Route 49	Brasher Falls 402001	12,400	Brasher Falls School	875.75
Winthrop, NY 13697	124'X352'X124'X351'	41,200		
	See 2011/11475			
	FRNT 124.00 DPTH 351.00			
	BANK8888869			
	EAST-0397681 NRTH-1717900			
	DEED BOOK 2014 PG-13483			
	FULL MARKET VALUE	43,830		
			TOTAL TAX ---	250.75**
			DATE #1	09/30/20
			AMT DUE	250.75





STATE OF NEW YORK  
 COUNTY - St Lawrence  
 SCHOOL - Brasher Falls  
 TOWN - Hopkinton  
 SWIS - 404600

2 0 2 0 S C H O O L T A X R O L L  
 T A X A B L E SECTION OF THE ROLL - 1  
 OWNERS NAME SEQUENCE  
 UNIFORM PERCENT OF VALUE IS 094.00

PAGE 576  
 VALUATION DATE-JUL 01, 2019  
 TAXABLE STATUS DATE-MAR 01, 2020

TAX MAP PARCEL NUMBER	PROPERTY LOCATION & CLASS	ASSESSMENT	EXEMPTION CODE-----	SCHOOL
CURRENT OWNERS NAME	SCHOOL DISTRICT	LAND	TAX DESCRIPTION	TAXABLE VALUE
CURRENT OWNERS ADDRESS	PARCEL SIZE/GRID COORD	TOTAL	SPECIAL DISTRICTS	TAX AMOUNT
***** 56.074-3-9.11 *****				
	5 Circle Rd			ACCT 1- 64-13.1 BILL 1543
56.074-3-9.11	210 1 Family Res		BAS STAR 41854	30,000
Crump Jennifer (LC)	Brasher Falls 402001	15,000	Brasher Falls School	37,000
Johnson Gloria (LC)	67x84x67x89	37,000		
5 Circle Rd	FRNT 67.00 DPTH 87.00			
Nicholville, NY 12965	EAST-0399929 NRTH-1715040			
	DEED BOOK 1020 PG-00729			
	FULL MARKET VALUE	39,362		
TOTAL TAX ---				161.47**
				DATE #1 09/30/20
				AMT DUE 161.47
*****				

STATE OF NEW YORK  
 COUNTY - St Lawrence  
 SCHOOL - Brasher Falls  
 TOWN - Hopkinton  
 SWIS - 404600

2020 SCHOOL TAX ROLL  
 TAXABLE SECTION OF THE ROLL - 1  
 NAME SECTION - C  
 UNIFORM PERCENT OF VALUE IS 094.00

PAGE 577  
 VALUATION DATE-JUL 01, 2019  
 TAXABLE STATUS DATE-MAR 01, 2020  
 RPS155/V04/L015  
 CURRENT DATE 8/14/2020

\*\*\* SPECIAL DISTRICT SUMMARY \*\*\*

CODE	DISTRICT NAME	TOTAL PARCELS	EXTENSION TYPE	EXTENSION VALUE	AD VALOREM VALUE	EXEMPT AMOUNT	TAXABLE VALUE	TOTAL TAX
------	---------------	---------------	----------------	-----------------	------------------	---------------	---------------	-----------

NO SPECIAL DISTRICTS AT THIS LEVEL

\*\*\* SCHOOL DISTRICT SUMMARY \*\*\*

CODE	DISTRICT NAME	TOTAL PARCELS	ASSESSED LAND	ASSESSED TOTAL	EXEMPT AMOUNT	TOTAL TAXABLE	TOTAL TAX
					----- STAR AMOUNT	----- STAR TAXABLE	
	Brasher Falls	13	307,000	783,700	40,736	742,964	
402001					281,800	461,164	9,802.50
	S U B - T O T A L	13	307,000	783,700	40,736	742,964	
	S U B - T O T A L (CONT)				281,800	461,164	9,802.50
	T O T A L	13	307,000	783,700	40,736	742,964	
	T O T A L (CONT)				281,800	461,164	9,802.50

\*\*\* SYSTEM CODES SUMMARY \*\*\*

NO SYSTEM EXEMPTIONS AT THIS LEVEL

\*\*\* EXEMPTION SUMMARY \*\*\*

CODE	DESCRIPTION	TOTAL PARCELS	SCHOOL
41720	Ag Distric	2	38,236
41834	ENH STAR	3	161,800
41854	BAS STAR	4	120,000
42100	Silo	1	2,500
	T O T A L	10	322,536

STATE OF NEW YORK  
 COUNTY - St Lawrence  
 SCHOOL - Brasher Falls  
 TOWN - Hopkinton  
 SWIS - 404600

2020 SCHOOL TAX ROLL  
 TAXABLE SECTION OF THE ROLL - 1  
 NAME SECTION - C  
 UNIFORM PERCENT OF VALUE IS 094.00

PAGE 578  
 VALUATION DATE-JUL 01, 2019  
 TAXABLE STATUS DATE-MAR 01, 2020  
 RPS155/V04/L015  
 CURRENT DATE 8/14/2020

\*\*\* GRAND TOTALS \*\*\*

ROLL SEC	DESCRIPTION	TOTAL PARCELS	ASSESSED LAND	ASSESSED TOTAL	EXEMPT AMOUNT ----- STAR AMOUNT	TOTAL TAXABLE ----- STAR TAXABLE	TAX RATE	TOTAL TAX
	Brasher Falls Scho		307,000	783,700	40,736	742,964		
	SPEC DIST TAXES				281,800	461,164		9,802.50
1	TAXABLE	13						9,802.50

STATE OF NEW YORK  
 COUNTY - St Lawrence  
 SCHOOL - Brasher Falls  
 TOWN - Hopkinton  
 SWIS - 404600

2 0 2 0 S C H O O L T A X R O L L  
 T A X A B L E SECTION OF THE ROLL - 1  
 OWNERS NAME SEQUENCE  
 UNIFORM PERCENT OF VALUE IS 094.00

PAGE 579  
 VALUATION DATE-JUL 01, 2019  
 TAXABLE STATUS DATE-MAR 01, 2020

TAX MAP PARCEL NUMBER	PROPERTY LOCATION & CLASS	ASSESSMENT	EXEMPTION CODE-----	SCHOOL
CURRENT OWNERS NAME	SCHOOL DISTRICT	LAND	TAX DESCRIPTION	TAXABLE VALUE
CURRENT OWNERS ADDRESS	PARCEL SIZE/GRID COORD	TOTAL	SPECIAL DISTRICTS	TAX AMOUNT
***** 56.074-3-12 *****				
56.074-3-12	759 Converse Rd			ACCT 1- 3-11 BILL 1544
Deno Bill J Sr.	311 Res vac land - WTRFNT		Brasher Falls School	7,500 159.42
PO Box 184	Brasher Falls 402001	7,500		
Massena, NY 13662-0184	140x155x150x110	7,500		
	FRNT 140.00 DPTH 133.00			
	EAST-0400302 NRTH-1715010			
	DEED BOOK 2020 PG-306			
	FULL MARKET VALUE	7,979		
			TOTAL TAX ---	159.42**
				DATE #1 09/30/20
				AMT DUE 159.42
***** 56.003-3-8 *****				
56.003-3-8	Barrett Rd			ACCT 1- 40-13 BILL 1545
Deshaw Kenneth D	260 Seasonal res - WTRFNT		Brasher Falls School	33,700 716.33
Deshaw Tammy	Brasher Falls 402001	16,900		
144 Green Rd	ACRES 14.80	33,700		
Potsdam, NY 13676	EAST-0393396 NRTH-1718598			
	DEED BOOK 2007 PG-15657			
	FULL MARKET VALUE	35,851		
			TOTAL TAX ---	716.33**
				DATE #1 09/30/20
				AMT DUE 716.33
***** 56.074-1-6 *****				
56.074-1-6	300 Cr 49			ACCT 1- 16- 5 BILL 1546
Dominy Charles	210 1 Family Res		ENH STAR 41834	69,800
Dominy Elsie	Brasher Falls 402001	10,100	Brasher Falls School	76,600 1,628.21
300 County Route 49	415x30x405x65	76,600		
Fort Jackson, NY 12965-9606	FRNT 415.00 DPTH 47.00			
	EAST-0400660 NRTH-1715418			
	DEED BOOK 842 PG-00593			
	FULL MARKET VALUE	81,489		
			TOTAL TAX ---	197.21**
				DATE #1 09/30/20
				AMT DUE 197.21
***** 56.074-3-11 *****				
56.074-3-11	757 Converse Rd			ACCT 1- 5- 7 BILL 1547
Douglas John	270 Mfg housing		Brasher Falls School	38,300 814.10
6 Kent St	Brasher Falls 402001	12,400		
Massena, NY 13662-2120	FRNT 132.00 DPTH 200.00	38,300		
	ACRES 0.61			
	EAST-0400164 NRTH-1715028			
	DEED BOOK 2013 PG-12635			
	FULL MARKET VALUE	40,745		
			TOTAL TAX ---	814.10**
				DATE #1 09/30/20
				AMT DUE 814.10

STATE OF NEW YORK  
 COUNTY - St Lawrence  
 SCHOOL - Brasher Falls  
 TOWN - Hopkinton  
 SWIS - 404600

2 0 2 0 S C H O O L T A X R O L L  
 T A X A B L E SECTION OF THE ROLL - 1  
 OWNERS NAME SEQUENCE  
 UNIFORM PERCENT OF VALUE IS 094.00

PAGE 580  
 VALUATION DATE-JUL 01, 2019  
 TAXABLE STATUS DATE-MAR 01, 2020

TAX MAP PARCEL NUMBER	PROPERTY LOCATION & CLASS	ASSESSMENT	EXEMPTION CODE-----	SCHOOL
CURRENT OWNERS NAME	SCHOOL DISTRICT	LAND	TAX DESCRIPTION	TAXABLE VALUE
CURRENT OWNERS ADDRESS	PARCEL SIZE/GRID COORD	TOTAL	SPECIAL DISTRICTS	TAX AMOUNT
*****				
66.002-2-1.13	148,156 Elliott Rd			66.002-2-1.13 *****
66.002-2-1.13	260 Seasonal res		Brasher Falls School	46,000
Driscoll Randy P	Brasher Falls 402001	34,600		
148 Elliott Rd	Created 3/2012	46,000		
Winthrop, NY 13697	FRNT 190.00 DPTH			
	ACRES 54.40			
	EAST-0383565 NRTH-1711352			
	DEED BOOK 2020 PG-1187			
	FULL MARKET VALUE	48,936		
TOTAL TAX ---				977.77**
				DATE #1 09/30/20
				AMT DUE 977.77
*****				
56.074-1-5	Cr 49			56.074-1-5 *****
56.074-1-5	314 Rural vac<10		Brasher Falls School	1,700
Durant Christopher	Brasher Falls 402001	1,700		
Durant Natasha	70x58x30	1,700		
304 County Route 49	FRNT 70.00 DPTH 58.00			
Nicholville, NY 12965	EAST-0400662 NRTH-1715640			
	DEED BOOK 2020 PG-4105			
PRIOR OWNER ON 3/01/2020	FULL MARKET VALUE	1,809		
Fullerton David F				
TOTAL TAX ---				36.14**
				DATE #1 09/30/20
				AMT DUE 36.14
*****				
56.004-3-12.1	252 Cr 49			56.004-3-12.1 *****
56.004-3-12.1	270 Mfg housing		BAS STAR 41854	
Durgan David H	Brasher Falls 402001	17,200	Brasher Falls School	29,200
252 County Route 49	Mh Value 30,000	29,200		
Nicholville, NY 12965	FRNT 172.00 DPTH			
	ACRES 3.60			
	EAST-0401297 NRTH-1714804			
	DEED BOOK 1107 PG-385			
	FULL MARKET VALUE	31,064		
TOTAL TAX ---				0.00**
*****				
56.074-2-6	238 Cr 49			56.074-2-6 *****
56.074-2-6	210 1 Family Res		ENH STAR 41834	
Durgan Howard	Brasher Falls 402001	15,000	Brasher Falls School	67,600
Durgan Lavina	110x33x363x106x350x33	67,600		
238 County Route 49	ACRES 0.93			
Fort Jackson, NY 12965-9621	EAST-0401636 NRTH-1714580			
	DEED BOOK 952 PG-00590			
	FULL MARKET VALUE	71,915		
TOTAL TAX ---				5.90**
				DATE #1 09/30/20
				AMT DUE 5.90
*****				

STATE OF NEW YORK  
 COUNTY - St Lawrence  
 SCHOOL - Brasher Falls  
 TOWN - Hopkinton  
 SWIS - 404600

2020 SCHOOL TAX ROLL  
 TAXABLE SECTION OF THE ROLL - 1  
 NAME SECTION - D  
 UNIFORM PERCENT OF VALUE IS 094.00

PAGE 581  
 VALUATION DATE-JUL 01, 2019  
 TAXABLE STATUS DATE-MAR 01, 2020  
 RPS155/V04/L015  
 CURRENT DATE 8/14/2020

\*\*\* SPECIAL DISTRICT SUMMARY \*\*\*

CODE	DISTRICT NAME	TOTAL PARCELS	EXTENSION TYPE	EXTENSION VALUE	AD VALOREM VALUE	EXEMPT AMOUNT	TAXABLE VALUE	TOTAL TAX
------	---------------	---------------	----------------	-----------------	------------------	---------------	---------------	-----------

NO SPECIAL DISTRICTS AT THIS LEVEL

\*\*\* SCHOOL DISTRICT SUMMARY \*\*\*

CODE	DISTRICT NAME	TOTAL PARCELS	ASSESSED LAND	ASSESSED TOTAL	EXEMPT AMOUNT	TOTAL TAXABLE	TOTAL TAX
					----- STAR AMOUNT	----- STAR TAXABLE	
402001	Brasher Falls	8	115,400	300,600		300,600	
					166,600	134,000	2,848.30
	SUB - TOTAL	8	115,400	300,600		300,600	
	SUB - TOTAL (CONT)				166,600	134,000	2,848.30
	TOTAL	8	115,400	300,600		300,600	
	TOTAL (CONT)				166,600	134,000	2,848.30

\*\*\* SYSTEM CODES SUMMARY \*\*\*

NO SYSTEM EXEMPTIONS AT THIS LEVEL

\*\*\* EXEMPTION SUMMARY \*\*\*

CODE	DESCRIPTION	TOTAL PARCELS	SCHOOL
41834	ENH STAR	2	137,400
41854	BAS STAR	1	29,200
	TOTAL	3	166,600

STATE OF NEW YORK  
 COUNTY - St Lawrence  
 SCHOOL - Brasher Falls  
 TOWN - Hopkinton  
 SWIS - 404600

2020 SCHOOL TAX ROLL  
 TAXABLE SECTION OF THE ROLL - 1  
 NAME SECTION - D  
 UNIFORM PERCENT OF VALUE IS 094.00

PAGE 582  
 VALUATION DATE-JUL 01, 2019  
 TAXABLE STATUS DATE-MAR 01, 2020  
 RPS155/V04/L015  
 CURRENT DATE 8/14/2020

\*\*\* GRAND TOTALS \*\*\*

ROLL SEC	DESCRIPTION	TOTAL PARCELS	ASSESSED LAND	ASSESSED TOTAL	EXEMPT AMOUNT ----- STAR AMOUNT	TOTAL TAXABLE ----- STAR TAXABLE	TAX RATE	TOTAL TAX
	Brasher Falls Scho		115,400	300,600		300,600		
	SPEC DIST TAXES				166,600	134,000		2,848.30
1	TAXABLE	8						2,848.30



STATE OF NEW YORK  
COUNTY - St Lawrence  
SCHOOL - Brasher Falls  
TOWN - Hopkinton  
SWIS - 404600

2 0 2 0 S C H O O L T A X R O L L  
T A X A B L E SECTION OF THE ROLL - 1  
OWNERS NAME SEQUENCE  
UNIFORM PERCENT OF VALUE IS 094.00

PAGE 583  
VALUATION DATE-JUL 01, 2019  
TAXABLE STATUS DATE-MAR 01, 2020

TAX MAP PARCEL NUMBER	PROPERTY LOCATION & CLASS	ASSESSMENT	EXEMPTION CODE-----	SCHOOL
CURRENT OWNERS NAME	SCHOOL DISTRICT	LAND	TAX DESCRIPTION	TAXABLE VALUE
CURRENT OWNERS ADDRESS	PARCEL SIZE/GRID COORD	TOTAL	SPECIAL DISTRICTS	TAX AMOUNT
***** 56.004-1-5.1 *****				
	494 Cr 49			ACCT 1- 53-12 BILL 1552
56.004-1-5.1	240 Rural res		Brasher Falls School	112,200 2,384.92
Erick Theresa A (LU)	Brasher Falls 402001	70,100		
9 Claremont Ave	FRNT 1290.00 DPTH	112,200		
Buffalo, NY 14222	ACRES 74.50			
	EAST-0399092 NRTH-1718796			
	DEED BOOK 2014 PG-671			
	FULL MARKET VALUE	119,362		
			TOTAL TAX ---	2,384.92**
			DATE #1	09/30/20
			AMT DUE	2,384.92
*****				

STATE OF NEW YORK  
 COUNTY - St Lawrence  
 SCHOOL - Brasher Falls  
 TOWN - Hopkinton  
 SWIS - 404600

2020 SCHOOL TAX ROLL  
 TAXABLE SECTION OF THE ROLL - 1  
 NAME SECTION - E  
 UNIFORM PERCENT OF VALUE IS 094.00

PAGE 584  
 VALUATION DATE-JUL 01, 2019  
 TAXABLE STATUS DATE-MAR 01, 2020  
 RPS155/V04/L015  
 CURRENT DATE 8/14/2020

\*\*\* SPECIAL DISTRICT SUMMARY \*\*\*

CODE	DISTRICT NAME	TOTAL PARCELS	EXTENSION TYPE	EXTENSION VALUE	AD VALOREM VALUE	EXEMPT AMOUNT	TAXABLE VALUE	TOTAL TAX
------	---------------	---------------	----------------	-----------------	------------------	---------------	---------------	-----------

NO SPECIAL DISTRICTS AT THIS LEVEL

\*\*\* SCHOOL DISTRICT SUMMARY \*\*\*

CODE	DISTRICT NAME	TOTAL PARCELS	ASSESSED LAND	ASSESSED TOTAL	EXEMPT AMOUNT	TOTAL TAXABLE	TOTAL TAX
					----- STAR AMOUNT	----- STAR TAXABLE	
402001	Brasher Falls	1	70,100	112,200		112,200	
						112,200	2,384.92
	SUB - TOTAL	1	70,100	112,200		112,200	
	SUB - TOTAL (CONT)					112,200	2,384.92
	TOTAL	1	70,100	112,200		112,200	
	TOTAL (CONT)					112,200	2,384.92

\*\*\* SYSTEM CODES SUMMARY \*\*\*

NO SYSTEM EXEMPTIONS AT THIS LEVEL

\*\*\* EXEMPTION SUMMARY \*\*\*

NO EXEMPTIONS AT THIS LEVEL

STATE OF NEW YORK  
 COUNTY - St Lawrence  
 SCHOOL - Brasher Falls  
 TOWN - Hopkinton  
 SWIS - 404600

2020 SCHOOL TAX ROLL  
 TAXABLE SECTION OF THE ROLL - 1  
 NAME SECTION - E  
 UNIFORM PERCENT OF VALUE IS 094.00

PAGE 585  
 VALUATION DATE-JUL 01, 2019  
 TAXABLE STATUS DATE-MAR 01, 2020  
 RPS155/V04/L015  
 CURRENT DATE 8/14/2020

\*\*\* GRAND TOTALS \*\*\*

ROLL SEC	DESCRIPTION	TOTAL PARCELS	ASSESSED LAND	ASSESSED TOTAL	EXEMPT AMOUNT ----- STAR AMOUNT	TOTAL TAXABLE ----- STAR TAXABLE	TAX RATE	TOTAL TAX
	Brasher Falls Scho		70,100	112,200		112,200		
	SPEC DIST TAXES					112,200		2,384.92
1	TAXABLE	1						2,384.92

STATE OF NEW YORK  
 COUNTY - St Lawrence  
 SCHOOL - Brasher Falls  
 TOWN - Hopkinton  
 SWIS - 404600

2 0 2 0 S C H O O L T A X R O L L  
 T A X A B L E SECTION OF THE ROLL - 1  
 OWNERS NAME SEQUENCE  
 UNIFORM PERCENT OF VALUE IS 094.00

PAGE 586  
 VALUATION DATE-JUL 01, 2019  
 TAXABLE STATUS DATE-MAR 01, 2020

TAX MAP PARCEL NUMBER	PROPERTY LOCATION & CLASS	ASSESSMENT	EXEMPTION CODE-----	SCHOOL
CURRENT OWNERS NAME	SCHOOL DISTRICT	LAND	TAX DESCRIPTION	TAXABLE VALUE
CURRENT OWNERS ADDRESS	PARCEL SIZE/GRID COORD	TOTAL	SPECIAL DISTRICTS	TAX AMOUNT
*****				56.004-3-13 *****
	234 Cr 49			BILL 1553
56.004-3-13	210 1 Family Res		Brasher Falls School	68,600 1,458.16
Fisher Benjamin F	Brasher Falls 402001	19,600		
Fisher Heather	FRNT 238.00 DPTH	68,600		
196 East Hill Rd	ACRES 9.20			
South Colton, NY 13687	EAST-0401740 NRTH-1714482			
	DEED BOOK 1099 PG-674			
	FULL MARKET VALUE	72,979		
TOTAL TAX ---				1,458.16**
				DATE #1 09/30/20
				AMT DUE 1,458.16
*****				56.004-3-1.1 *****
	212 Cr 49			BILL 1554
56.004-3-1.1	240 Rural res		ENH STAR 41834	64,300
Fonda Robert J	Brasher Falls 402001	19,800	Brasher Falls School	64,300 1,366.76
Fonda Mary E	FRNT 238.00 DPTH	64,300		
212 County Route 49	ACRES 10.70			
Nicholville, NY 12965	EAST-0402416 NRTH-1714078			
	DEED BOOK 2019 PG-6966			
	FULL MARKET VALUE	68,404		
TOTAL TAX ---				0.00**
*****				56.004-3-2 *****
	Cr 49			BILL 1555
56.004-3-2	323 Vacant rural		Brasher Falls School	31,300 665.31
Fonda Robert J	Brasher Falls 402001	31,300		
Fonda Mary E	ACRES 44.00	31,300		
212 County Route 49	EAST-0403707 NRTH-1714540			
Nicholville, NY 12965	DEED BOOK 2019 PG-6966			
	FULL MARKET VALUE	33,298		
TOTAL TAX ---				665.31**
				DATE #1 09/30/20
				AMT DUE 665.31
*****				56.004-1-6.11 *****
	Cr 49			BILL 1556
56.004-1-6.11	322 Rural vac>10		Brasher Falls School	12,500 265.70
Foster Colby A	Brasher Falls 402001	12,500		
Foster Elizabeth A	FRNT 380.00 DPTH 2421.00	12,500		
837 River Rd	ACRES 21.10			
Norwood, NY 13668	EAST-0399199 NRTH-1717979			
	DEED BOOK 2020 PG-6533			
PRIOR OWNER ON 3/01/2020	FULL MARKET VALUE	13,298		
Guando Dean E				
TOTAL TAX ---				265.70**
				DATE #1 09/30/20
				AMT DUE 265.70
*****				*****

STATE OF NEW YORK  
 COUNTY - St Lawrence  
 SCHOOL - Brasher Falls  
 TOWN - Hopkinton  
 SWIS - 404600

2 0 2 0 S C H O O L T A X R O L L  
 T A X A B L E SECTION OF THE ROLL - 1  
 OWNERS NAME SEQUENCE  
 UNIFORM PERCENT OF VALUE IS 094.00

PAGE 587  
 VALUATION DATE-JUL 01, 2019  
 TAXABLE STATUS DATE-MAR 01, 2020

TAX MAP PARCEL NUMBER	PROPERTY LOCATION & CLASS	ASSESSMENT	EXEMPTION CODE-----	SCHOOL
CURRENT OWNERS NAME	SCHOOL DISTRICT	LAND	TAX DESCRIPTION	TAXABLE VALUE
CURRENT OWNERS ADDRESS	PARCEL SIZE/GRID COORD	TOTAL	SPECIAL DISTRICTS	TAX AMOUNT
***** 56.002-3-2.1 *****				
	564 Cr 49		ACCT 1-3-10	BILL 1557
56.002-3-2.1	240 Rural res		ENH STAR 41834	69,800
French Duane A	Brasher Falls 402001	23,800	Brasher Falls School	154,500
French Vickie L	Also See 1025/67	154,500		
564 County Route 49	FRNT 800.00 DPTH			
Winthrop, NY 13697	ACRES 15.90			
	EAST-0397960 NRTH-1720983			
	DEED BOOK 1102 PG-578			
	FULL MARKET VALUE	164,362		
TOTAL TAX ---				1,853.05**
				DATE #1 09/30/20
				AMT DUE 1,853.05
*****				

STATE OF NEW YORK  
 COUNTY - St Lawrence  
 SCHOOL - Brasher Falls  
 TOWN - Hopkinton  
 SWIS - 404600

2020 SCHOOL TAX ROLL  
 TAXABLE SECTION OF THE ROLL - 1  
 NAME SECTION - F  
 UNIFORM PERCENT OF VALUE IS 094.00

PAGE 588  
 VALUATION DATE-JUL 01, 2019  
 TAXABLE STATUS DATE-MAR 01, 2020  
 RPS155/V04/L015  
 CURRENT DATE 8/14/2020

\*\*\* SPECIAL DISTRICT SUMMARY \*\*\*

CODE	DISTRICT NAME	TOTAL PARCELS	EXTENSION TYPE	EXTENSION VALUE	AD VALOREM VALUE	EXEMPT AMOUNT	TAXABLE VALUE	TOTAL TAX
------	---------------	---------------	----------------	-----------------	------------------	---------------	---------------	-----------

NO SPECIAL DISTRICTS AT THIS LEVEL

\*\*\* SCHOOL DISTRICT SUMMARY \*\*\*

CODE	DISTRICT NAME	TOTAL PARCELS	ASSESSED LAND	ASSESSED TOTAL	EXEMPT AMOUNT	TOTAL TAXABLE	TOTAL TAX
					----- STAR AMOUNT	----- STAR TAXABLE	
402001	Brasher Falls	5	107,000	331,200		331,200	
					134,100	197,100	4,189.55
	SUB - TOTAL	5	107,000	331,200		331,200	
	SUB - TOTAL (CONT)				134,100	197,100	4,189.55
	TOTAL	5	107,000	331,200		331,200	
	TOTAL (CONT)				134,100	197,100	4,189.55

\*\*\* SYSTEM CODES SUMMARY \*\*\*

NO SYSTEM EXEMPTIONS AT THIS LEVEL

\*\*\* EXEMPTION SUMMARY \*\*\*

CODE	DESCRIPTION	TOTAL PARCELS	SCHOOL
41834	ENH STAR	2	134,100
	TOTAL	2	134,100

STATE OF NEW YORK  
 COUNTY - St Lawrence  
 SCHOOL - Brasher Falls  
 TOWN - Hopkinton  
 SWIS - 404600

2 0 2 0 S C H O O L T A X R O L L  
 T A X A B L E SECTION OF THE ROLL - 1  
 N A M E S E C T I O N - F  
 UNIFORM PERCENT OF VALUE IS 094.00

PAGE 589  
 VALUATION DATE-JUL 01, 2019  
 TAXABLE STATUS DATE-MAR 01, 2020  
 RPS155/V04/L015  
 CURRENT DATE 8/14/2020

\*\*\* G R A N D T O T A L S \*\*\*

ROLL SEC	DESCRIPTION	TOTAL PARCELS	ASSESSED LAND	ASSESSED TOTAL	EXEMPT AMOUNT ----- STAR AMOUNT	TOTAL TAXABLE ----- STAR TAXABLE	TAX RATE	TOTAL TAX
	Brasher Falls Scho		107,000	331,200		331,200		
	SPEC DIST TAXES				134,100	197,100		4,189.55
1	TAXABLE	5						4,189.55

STATE OF NEW YORK  
 COUNTY - St Lawrence  
 SCHOOL - Brasher Falls  
 TOWN - Hopkinton  
 SWIS - 404600

2 0 2 0 S C H O O L T A X R O L L  
 T A X A B L E SECTION OF THE ROLL - 1  
 OWNERS NAME SEQUENCE  
 UNIFORM PERCENT OF VALUE IS 094.00

PAGE 590  
 VALUATION DATE-JUL 01, 2019  
 TAXABLE STATUS DATE-MAR 01, 2020

TAX MAP PARCEL NUMBER	PROPERTY LOCATION & CLASS	ASSESSMENT	EXEMPTION CODE-----	SCHOOL
CURRENT OWNERS NAME	SCHOOL DISTRICT	LAND	TAX DESCRIPTION	TAXABLE VALUE
CURRENT OWNERS ADDRESS	PARCEL SIZE/GRID COORD	TOTAL	SPECIAL DISTRICTS	TAX AMOUNT
*****				
56.003-3-7	Barrett Rd			56.003-3-7 *****
Greene Erving C Jr.	322 Rural vac>10 - WTRFNT		Brasher Falls School	ACCT 1- 53-11 BILL 1558
2927 Knoll Acres Dr	Brasher Falls 402001	31,900		31,900 678.07
Baltimore, MD 21234-1128	FRNT 826.00 DPTH	31,900		
	ACRES 33.90			
	EAST-0394329 NRTH-1718597			
	DEED BOOK 2011 PG-16272			
	FULL MARKET VALUE	33,936		
			TOTAL TAX ---	678.07**
				DATE #1 09/30/20
				AMT DUE 678.07
*****				
56.082-1-2	179 Cr 49			56.082-1-2 *****
Greenwood Sandra	270 Mfg housing		ENH STAR 41834	ACCT 1- 56- 9 BILL 1559
179 County Route 49	Brasher Falls 402001	15,200	Brasher Falls School	44,200 939.51
Nicholville, NY 12965	FRNT 300.00 DPTH	44,200		
	ACRES 1.20			
	EAST-0402065 NRTH-1713157			
	DEED BOOK 2007 PG-7478			
	FULL MARKET VALUE	47,021		
			TOTAL TAX ---	0.00**
*****				
56.003-3-5	85 Barrett Rd			56.003-3-5 *****
Guyette Randy S	323 Vacant rural - WTRFNT		Brasher Falls School	ACCT 1- 4- 4.2 BILL 1560
Guyette James A Sr.	Brasher Falls 402001	25,900		25,900 550.53
1790 State Highway 68	FRNT 297.00 DPTH 2026.00	25,900		
Canton, NY 13617-3413	ACRES 16.80			
	EAST-0395380 NRTH-1718171			
	DEED BOOK 2020 PG-2555			
PRIOR OWNER ON 3/01/2020	FULL MARKET VALUE	27,553		
Guyette Randy S			TOTAL TAX ---	550.53**
				DATE #1 09/30/20
				AMT DUE 550.53
*****				



STATE OF NEW YORK  
 COUNTY - St Lawrence  
 SCHOOL - Brasher Falls  
 TOWN - Hopkinton  
 SWIS - 404600

2020 SCHOOL TAX ROLL  
 TAXABLE SECTION OF THE ROLL - 1  
 NAME SECTION - G  
 UNIFORM PERCENT OF VALUE IS 094.00

PAGE 591  
 VALUATION DATE-JUL 01, 2019  
 TAXABLE STATUS DATE-MAR 01, 2020  
 RPS155/V04/L015  
 CURRENT DATE 8/14/2020

\*\*\* SPECIAL DISTRICT SUMMARY \*\*\*

CODE	DISTRICT NAME	TOTAL PARCELS	EXTENSION TYPE	EXTENSION VALUE	AD VALOREM VALUE	EXEMPT AMOUNT	TAXABLE VALUE	TOTAL TAX
------	---------------	---------------	----------------	-----------------	------------------	---------------	---------------	-----------

NO SPECIAL DISTRICTS AT THIS LEVEL

\*\*\* SCHOOL DISTRICT SUMMARY \*\*\*

CODE	DISTRICT NAME	TOTAL PARCELS	ASSESSED LAND	ASSESSED TOTAL	EXEMPT AMOUNT	TOTAL TAXABLE	TOTAL TAX
					----- STAR AMOUNT	----- STAR TAXABLE	
	Brasher Falls	3	73,000	102,000		102,000	
402001					44,200	57,800	1,228.60
	SUB - TOTAL	3	73,000	102,000		102,000	
	SUB - TOTAL (CONT)				44,200	57,800	1,228.60
	TOTAL	3	73,000	102,000		102,000	
	TOTAL (CONT)				44,200	57,800	1,228.60

\*\*\* SYSTEM CODES SUMMARY \*\*\*

NO SYSTEM EXEMPTIONS AT THIS LEVEL

\*\*\* EXEMPTION SUMMARY \*\*\*

CODE	DESCRIPTION	TOTAL PARCELS	SCHOOL
41834	ENH STAR	1	44,200
	TOTAL	1	44,200

STATE OF NEW YORK  
 COUNTY - St Lawrence  
 SCHOOL - Brasher Falls  
 TOWN - Hopkinton  
 SWIS - 404600

2020 SCHOOL TAX ROLL  
 TAXABLE SECTION OF THE ROLL - 1  
 NAME SECTION - G  
 UNIFORM PERCENT OF VALUE IS 094.00

PAGE 592  
 VALUATION DATE-JUL 01, 2019  
 TAXABLE STATUS DATE-MAR 01, 2020  
 RPS155/V04/L015  
 CURRENT DATE 8/14/2020

\*\*\* GRAND TOTALS \*\*\*

ROLL SEC	DESCRIPTION	TOTAL PARCELS	ASSESSED LAND	ASSESSED TOTAL	EXEMPT AMOUNT ----- STAR AMOUNT	TOTAL TAXABLE ----- STAR TAXABLE	TAX RATE	TOTAL TAX
	Brasher Falls Scho		73,000	102,000		102,000		
	SPEC DIST TAXES				44,200	57,800		1,228.60
1	TAXABLE	3						1,228.60

STATE OF NEW YORK  
 COUNTY - St Lawrence  
 SCHOOL - Brasher Falls  
 TOWN - Hopkinton  
 SWIS - 404600

2 0 2 0 S C H O O L T A X R O L L  
 T A X A B L E SECTION OF THE ROLL - 1  
 OWNERS NAME SEQUENCE  
 UNIFORM PERCENT OF VALUE IS 094.00

PAGE 593  
 VALUATION DATE-JUL 01, 2019  
 TAXABLE STATUS DATE-MAR 01, 2020

TAX MAP PARCEL NUMBER	PROPERTY LOCATION & CLASS	ASSESSMENT	EXEMPTION CODE-----	SCHOOL
CURRENT OWNERS NAME	SCHOOL DISTRICT	LAND	TAX DESCRIPTION	TAXABLE VALUE
CURRENT OWNERS ADDRESS	PARCEL SIZE/GRID COORD	TOTAL	SPECIAL DISTRICTS	TAX AMOUNT
***** 56.074-2-5 *****				
242 Cr 49				ACCT 1- 35- 9 BILL 1561
56.074-2-5	210 1 Family Res		Brasher Falls School	66,700 1,417.77
Hall Sheldon W	Brasher Falls 402001	12,900		
Hall Frances L	90xvar Residence	66,700		
3788 County Route 27	FRNT 90.00 DPTH			
Russell, NY 13684	ACRES 0.79			
	EAST-0401544 NRTH-1714649			
	DEED BOOK 1096 PG-169			
	FULL MARKET VALUE	70,957		
TOTAL TAX ---				1,417.77**
				DATE #1 09/30/20
				AMT DUE 1,417.77
***** 56.002-3-7 *****				
526 Cr 49				ACCT 1- 25- 6.1 BILL 1562
56.002-3-7	240 Rural res		ENH STAR 41834	69,800
Hammill Jeremiah J	Brasher Falls 402001	24,000	Brasher Falls School	109,700 2,331.78
Harris-Hammill Nancy A	FRNT 1155.00 DPTH	109,700		
526 County Route 49	ACRES 18.90			
Winthrop, NY 13697	EAST-0398036 NRTH-1719932			
	DEED BOOK 2020 PG-2438			
PRIOR OWNER ON 3/01/2020	FULL MARKET VALUE	116,702		
Hammill Jeremiah T				
TOTAL TAX ---				900.78**
				DATE #1 09/30/20
				AMT DUE 900.78
***** 56.002-3-3 *****				
Off Cr 49				ACCT 9-999-37 BILL 1563
56.002-3-3	321 Abandoned ag		Brasher Falls School	7,700 163.67
Hammill Jeremiah	Brasher Falls 402001	7,700		
Harris-Hammill Nancy	ACRES 10.20	7,700		
526 County Route 49	EAST-0399825 NRTH-1720818			
Winthrop, NY 13697	DEED BOOK 991 PG-1094			
	FULL MARKET VALUE	8,191		
TOTAL TAX ---				163.67**
				DATE #1 09/30/20
				AMT DUE 163.67
***** 56.003-5-5 *****				
351 Converse Rd				ACCT 1- 67- 1 BILL 1564
56.003-5-5	210 1 Family Res		Brasher Falls School	80,400 1,708.98
Harvey April	Brasher Falls 402001	15,500		
351 Converse Rd	FRNT 110.00 DPTH	80,400		
Winthrop, NY 13697	ACRES 1.50			
	EAST-0390508 NRTH-1715156			
	DEED BOOK 2019 PG-15780			
	FULL MARKET VALUE	85,532		
TOTAL TAX ---				1,708.98**
				DATE #1 09/30/20
				AMT DUE 1,708.98

\*\*\*\*\*

STATE OF NEW YORK  
 COUNTY - St Lawrence  
 SCHOOL - Brasher Falls  
 TOWN - Hopkinton  
 SWIS - 404600

2 0 2 0 S C H O O L T A X R O L L  
 T A X A B L E SECTION OF THE ROLL - 1  
 OWNERS NAME SEQUENCE  
 UNIFORM PERCENT OF VALUE IS 094.00

PAGE 594  
 VALUATION DATE-JUL 01, 2019  
 TAXABLE STATUS DATE-MAR 01, 2020

TAX MAP PARCEL NUMBER	PROPERTY LOCATION & CLASS	ASSESSMENT	EXEMPTION CODE-----	SCHOOL
CURRENT OWNERS NAME	SCHOOL DISTRICT	LAND	TAX DESCRIPTION	TAXABLE VALUE
CURRENT OWNERS ADDRESS	PARCEL SIZE/GRID COORD	TOTAL	SPECIAL DISTRICTS	TAX AMOUNT
***** 56.003-7-1.1 *****				
56.003-7-1.1	Converse Rd 321 Abandoned ag		Brasher Falls School	35,500
Hastings Roy G.E.	Brasher Falls 402001	35,500		
460 County Route 48	ACRES 71.70	35,500		
Norwood, NY 13668	EAST-0392683 NRTH-1713488 DEED BOOK 2015 PG-9752 FULL MARKET VALUE	37,766		
TOTAL TAX ---				754.59**
				DATE #1 09/30/20
				AMT DUE 754.59
***** 56.003-7-2 *****				
56.003-7-2	442, 446 Converse Rd 270 Mfg housing		Brasher Falls School	31,300
Hendershot Scott Jr.	Brasher Falls 402001	15,800		
Hendershot Heather N	446 Mh Value 20,000	31,300		
309 Lake Ozonia Rd	FRNT 366.00 DPTH			
Saint Regis Falls, NY 12980	ACRES 2.20 EAST-0392764 NRTH-1714681 DEED BOOK 2017 PG-3601 FULL MARKET VALUE	33,298		
TOTAL TAX ---				665.31**
				DATE #1 09/30/20
				AMT DUE 665.31
***** 56.074-1-9 *****				
56.074-1-9	30 Circle Rd 210 1 Family Res		BAS STAR 41854 Brasher Falls School	67,300
Hollenbeck James C (LU)	Brasher Falls 402001	11,800		
30 Circle Rd	195x135x135x88	67,300		
Fort Jackson, NY 12965	FRNT 195.00 DPTH 111.00 EAST-0400491 NRTH-1715464 DEED BOOK 2017 PG-12469 FULL MARKET VALUE	71,596		
TOTAL TAX ---				805.53**
				DATE #1 09/30/20
				AMT DUE 805.53
***** 56.074-1-10 *****				
56.074-1-10	24 Circle Rd 210 1 Family Res - WTRFNT		Brasher Falls School	53,900
Hollenbeck Shelby A	Brasher Falls 402001	10,500		
24 Circle Rd	100x88x220x98x225	53,900		
Fort Jackson, NY 12965	FRNT 98.00 DPTH 225.00 BANK8888830 EAST-0400386 NRTH-1715326 DEED BOOK 2018 PG-1699 FULL MARKET VALUE	57,340		
TOTAL TAX ---				1,145.70**
				DATE #1 09/30/20
				AMT DUE 1,145.70

\*\*\*\*\*

STATE OF NEW YORK  
 COUNTY - St Lawrence  
 SCHOOL - Brasher Falls  
 TOWN - Hopkinton  
 SWIS - 404600

2 0 2 0 S C H O O L T A X R O L L  
 T A X A B L E SECTION OF THE ROLL - 1  
 OWNERS NAME SEQUENCE  
 UNIFORM PERCENT OF VALUE IS 094.00

PAGE 595  
 VALUATION DATE-JUL 01, 2019  
 TAXABLE STATUS DATE-MAR 01, 2020

TAX MAP PARCEL NUMBER	PROPERTY LOCATION & CLASS	ASSESSMENT	EXEMPTION CODE-----	SCHOOL
CURRENT OWNERS NAME	SCHOOL DISTRICT	LAND	TAX DESCRIPTION	TAXABLE VALUE
CURRENT OWNERS ADDRESS	PARCEL SIZE/GRID COORD	TOTAL	SPECIAL DISTRICTS	TAX AMOUNT
***** 56.074-3-5 *****				
	727 Converse Rd			ACCT 1- 28- 4 BILL 1569
56.074-3-5	210 1 Family Res		ENH STAR 41834	69,800
Hull Darwin D	Brasher Falls 402001	14,800	Brasher Falls School	73,900
727 Converse Rd	Plot revised 12/2014	73,900		
Nicholville, NY 12965	231x202x231x185			
	FRNT 231.00 DPTH 194.00			
	EAST-0399486 NRTH-1714942			
	DEED BOOK 2004 PG-4110			
	FULL MARKET VALUE	78,617		
TOTAL TAX ---				139.82**
				DATE #1 09/30/20
				AMT DUE 139.82
*****				

STATE OF NEW YORK  
 COUNTY - St Lawrence  
 SCHOOL - Brasher Falls  
 TOWN - Hopkinton  
 SWIS - 404600

2020 SCHOOL TAX ROLL  
 TAXABLE SECTION OF THE ROLL - 1  
 NAME SECTION - H  
 UNIFORM PERCENT OF VALUE IS 094.00

PAGE 596  
 VALUATION DATE-JUL 01, 2019  
 TAXABLE STATUS DATE-MAR 01, 2020  
 RPS155/V04/L015  
 CURRENT DATE 8/14/2020

\*\*\* SPECIAL DISTRICT SUMMARY \*\*\*

CODE	DISTRICT NAME	TOTAL PARCELS	EXTENSION TYPE	EXTENSION VALUE	AD VALOREM VALUE	EXEMPT AMOUNT	TAXABLE VALUE	TOTAL TAX
------	---------------	---------------	----------------	-----------------	------------------	---------------	---------------	-----------

NO SPECIAL DISTRICTS AT THIS LEVEL

\*\*\* SCHOOL DISTRICT SUMMARY \*\*\*

CODE	DISTRICT NAME	TOTAL PARCELS	ASSESSED LAND	ASSESSED TOTAL	EXEMPT AMOUNT	TOTAL TAXABLE	TOTAL TAX
					----- STAR AMOUNT	----- STAR TAXABLE	
	Brasher Falls	9	148,500	526,400		526,400	
402001					169,600	356,800	7,584.13
	S U B - T O T A L	9	148,500	526,400		526,400	
	S U B - T O T A L (CONT)				169,600	356,800	7,584.13
	T O T A L	9	148,500	526,400		526,400	
	T O T A L (CONT)				169,600	356,800	7,584.13

\*\*\* SYSTEM CODES SUMMARY \*\*\*

NO SYSTEM EXEMPTIONS AT THIS LEVEL

\*\*\* EXEMPTION SUMMARY \*\*\*

CODE	DESCRIPTION	TOTAL PARCELS	SCHOOL
41834	ENH STAR	2	139,600
41854	BAS STAR	1	30,000
	T O T A L	3	169,600

STATE OF NEW YORK  
 COUNTY - St Lawrence  
 SCHOOL - Brasher Falls  
 TOWN - Hopkinton  
 SWIS - 404600

2020 SCHOOL TAX ROLL  
 TAXABLE SECTION OF THE ROLL - 1  
 NAME SECTION - H  
 UNIFORM PERCENT OF VALUE IS 094.00

PAGE 597  
 VALUATION DATE-JUL 01, 2019  
 TAXABLE STATUS DATE-MAR 01, 2020  
 RPS155/V04/L015  
 CURRENT DATE 8/14/2020

\*\*\* GRAND TOTALS \*\*\*

ROLL SEC	DESCRIPTION	TOTAL PARCELS	ASSESSED LAND	ASSESSED TOTAL	EXEMPT AMOUNT ----- STAR AMOUNT	TOTAL TAXABLE ----- STAR TAXABLE	TAX RATE	TOTAL TAX
	Brasher Falls Scho		148,500	526,400		526,400		
	SPEC DIST TAXES				169,600	356,800		7,584.13
1	TAXABLE	9						7,584.13

STATE OF NEW YORK  
COUNTY - St Lawrence  
SCHOOL - Brasher Falls  
TOWN - Hopkinton  
SWIS - 404600

2 0 2 0 S C H O O L T A X R O L L  
T A X A B L E SECTION OF THE ROLL - 1  
OWNERS NAME SEQUENCE  
UNIFORM PERCENT OF VALUE IS 094.00

PAGE 598  
VALUATION DATE-JUL 01, 2019  
TAXABLE STATUS DATE-MAR 01, 2020

TAX MAP PARCEL NUMBER	PROPERTY LOCATION & CLASS	ASSESSMENT	EXEMPTION CODE-----	SCHOOL
CURRENT OWNERS NAME	SCHOOL DISTRICT	LAND	TAX DESCRIPTION	TAXABLE VALUE
CURRENT OWNERS ADDRESS	PARCEL SIZE/GRID COORD	TOTAL	SPECIAL DISTRICTS	TAX AMOUNT
***** 56.073-1-2 *****				
56.073-1-2	705 Converse Rd			ACCT 1- 29-11 BILL 1570
Jessmer Donald	210 1 Family Res		Brasher Falls School	36,100 767.34
% Clara Jessmer	Brasher Falls 402001	10,600		
733 Converse Rd	Plot revised 12/2014	36,100		
Nicholville, NY 12965	FRNT 99.00 DPTH 231.00			
	EAST-0398953 NRTH-1714866			
	DEED BOOK 990 PG-723			
	FULL MARKET VALUE	38,404		
			TOTAL TAX ---	767.34**
			DATE #1	09/30/20
			AMT DUE	767.34
***** 56.074-3-6 *****				
56.074-3-6	733 Converse Rd			ACCT 1- 29-10 BILL 1571
Jessmer Homer	210 1 Family Res		ENH STAR 41834	37,700
Jessmer Clara	Brasher Falls 402001	12,700	Brasher Falls School	37,700 801.35
733 Converse Rd	Plot revised 12/2014	37,700		
Fort Jackson, NY 12965	150x185x150x173			
	FRNT 150.00 DPTH 179.00			
	EAST-0399674 NRTH-1714961			
	DEED BOOK 549 PG-483			
	FULL MARKET VALUE	40,106		
			TOTAL TAX ---	0.00**
***** 56.074-1-8 *****				
56.074-1-8	289 Cr 49			ACCT 1- 2- 9 BILL 1572
Jessmer Homer III	210 1 Family Res - WTRFNT		ENH STAR 41834	30,200
PO Box 100	Brasher Falls 402001	14,600	Brasher Falls School	30,200 641.93
Nicholville, NY 12965	242x140x220x168	30,200		
	FRNT 242.00 DPTH 154.00			
	EAST-0400513 NRTH-1715304			
	DEED BOOK 1073 PG-665			
	FULL MARKET VALUE	32,128		
			TOTAL TAX ---	0.00**
***** 56.074-3-22 *****				
56.074-3-22	730 Converse Rd			ACCT 1- 46- 1 BILL 1573
Jessmer Homer Jr	210 1 Family Res		Brasher Falls School	18,600 395.36
Jessmer Clara	Brasher Falls 402001	16,400		
733 Converse Rd	FRNT 178.00 DPTH	18,600		
Fort Jackson, NY 12965	ACRES 2.20			
	EAST-0399777 NRTH-1714545			
	DEED BOOK 954 PG-01061			
	FULL MARKET VALUE	19,787		
			TOTAL TAX ---	395.36**
			DATE #1	09/30/20
			AMT DUE	395.36



STATE OF NEW YORK  
 COUNTY - St Lawrence  
 SCHOOL - Brasher Falls  
 TOWN - Hopkinton  
 SWIS - 404600

2 0 2 0 S C H O O L T A X R O L L  
 T A X A B L E SECTION OF THE ROLL - 1  
 OWNERS NAME SEQUENCE  
 UNIFORM PERCENT OF VALUE IS 094.00

PAGE 599  
 VALUATION DATE-JUL 01, 2019  
 TAXABLE STATUS DATE-MAR 01, 2020

TAX MAP PARCEL NUMBER	PROPERTY LOCATION & CLASS	ASSESSMENT	EXEMPTION CODE-----	SCHOOL
CURRENT OWNERS NAME	SCHOOL DISTRICT	LAND	TAX DESCRIPTION	TAXABLE VALUE
CURRENT OWNERS ADDRESS	PARCEL SIZE/GRID COORD	TOTAL	SPECIAL DISTRICTS	TAX AMOUNT
*****				
56.073-1-3	709 Converse Rd			56.073-1-3 *****
Jessmer Steven	260 Seasonal res		Brasher Falls School	ACCT 1- 25- 5 BILL 1574
Jessmer Catherine	Brasher Falls 402001	2,500		
11192 Wolcott Rd	Plot revised 12/2014	12,100		
North Rose, NY 14516	165x206x185x206			
	FRNT 165.00 DPTH 206.00			
	EAST-0399080 NRTH-1714888			
	DEED BOOK 2012 PG-5391			
	FULL MARKET VALUE	12,872		
			TOTAL TAX ---	257.20**
				DATE #1 09/30/20
				AMT DUE 257.20
*****				
56.004-1-13.21	419 Cr 49			56.004-1-13.21 *****
Johnner Kenneth	210 1 Family Res - WTRFNT		BAS STAR 41854	BILL 1575
419 County Route 49	Brasher Falls 402001	28,100	Brasher Falls School	30,000
Winthrop, NY 13697	ACRES 9.50	64,600		1,373.14
	EAST-0397784 NRTH-1716718			
	DEED BOOK 1047 PG-00001			
	FULL MARKET VALUE	68,723		
			TOTAL TAX ---	748.14**
				DATE #1 09/30/20
				AMT DUE 748.14
*****				
56.004-1-13.11	Cr 49			56.004-1-13.11 *****
Johnner Linda	322 Rural vac>10 - WTRFNT		Brasher Falls School	ACCT 1- 51- 3.2 BILL 1576
74 Talent Rd	Brasher Falls 402001	19,000		19,000 403.86
Litchfield, NH 03052	FRNT 397.00 DPTH	19,000		
	ACRES 13.90			
	EAST-0397493 NRTH-1717433			
	DEED BOOK 1046 PG-01149			
	FULL MARKET VALUE	20,213		
			TOTAL TAX ---	403.86**
				DATE #1 09/30/20
				AMT DUE 403.86
*****				

STATE OF NEW YORK  
 COUNTY - St Lawrence  
 SCHOOL - Brasher Falls  
 TOWN - Hopkinton  
 SWIS - 404600

2020 SCHOOL TAX ROLL  
 TAXABLE SECTION OF THE ROLL - 1  
 NAME SECTION - J  
 UNIFORM PERCENT OF VALUE IS 094.00

PAGE 600  
 VALUATION DATE-JUL 01, 2019  
 TAXABLE STATUS DATE-MAR 01, 2020  
 RPS155/V04/L015  
 CURRENT DATE 8/14/2020

\*\*\* SPECIAL DISTRICT SUMMARY \*\*\*

CODE	DISTRICT NAME	TOTAL PARCELS	EXTENSION TYPE	EXTENSION VALUE	AD VALOREM VALUE	EXEMPT AMOUNT	TAXABLE VALUE	TOTAL TAX
------	---------------	---------------	----------------	-----------------	------------------	---------------	---------------	-----------

NO SPECIAL DISTRICTS AT THIS LEVEL

\*\*\* SCHOOL DISTRICT SUMMARY \*\*\*

CODE	DISTRICT NAME	TOTAL PARCELS	ASSESSED LAND	ASSESSED TOTAL	EXEMPT AMOUNT	TOTAL TAXABLE	TOTAL TAX
					----- STAR AMOUNT	----- STAR TAXABLE	
	Brasher Falls	7	103,900	218,300		218,300	
402001					97,900	120,400	2,559.22
	SUB - TOTAL	7	103,900	218,300		218,300	
	SUB - TOTAL (CONT)				97,900	120,400	2,559.22
	TOTAL	7	103,900	218,300		218,300	
	TOTAL (CONT)				97,900	120,400	2,559.22

\*\*\* SYSTEM CODES SUMMARY \*\*\*

NO SYSTEM EXEMPTIONS AT THIS LEVEL

\*\*\* EXEMPTION SUMMARY \*\*\*

CODE	DESCRIPTION	TOTAL PARCELS	SCHOOL
41834	ENH STAR	2	67,900
41854	BAS STAR	1	30,000
	TOTAL	3	97,900

STATE OF NEW YORK  
 COUNTY - St Lawrence  
 SCHOOL - Brasher Falls  
 TOWN - Hopkinton  
 SWIS - 404600

2 0 2 0 S C H O O L T A X R O L L  
 T A X A B L E SECTION OF THE ROLL - 1  
 N A M E S E C T I O N - J  
 UNIFORM PERCENT OF VALUE IS 094.00

PAGE 601  
 VALUATION DATE-JUL 01, 2019  
 TAXABLE STATUS DATE-MAR 01, 2020  
 RPS155/V04/L015  
 CURRENT DATE 8/14/2020

\*\*\* G R A N D T O T A L S \*\*\*

ROLL SEC	DESCRIPTION	TOTAL PARCELS	ASSESSED LAND	ASSESSED TOTAL	EXEMPT AMOUNT ----- STAR AMOUNT	TOTAL TAXABLE ----- STAR TAXABLE	TAX RATE	TOTAL TAX
	Brasher Falls Scho		103,900	218,300		218,300		
	SPEC DIST TAXES				97,900	120,400		2,559.22
1	TAXABLE	7						2,559.22

STATE OF NEW YORK  
 COUNTY - St Lawrence  
 SCHOOL - Brasher Falls  
 TOWN - Hopkinton  
 SWIS - 404600

2 0 2 0 S C H O O L T A X R O L L  
 T A X A B L E SECTION OF THE ROLL - 1  
 OWNERS NAME SEQUENCE  
 UNIFORM PERCENT OF VALUE IS 094.00

PAGE 602  
 VALUATION DATE-JUL 01, 2019  
 TAXABLE STATUS DATE-MAR 01, 2020

TAX MAP PARCEL NUMBER	PROPERTY LOCATION & CLASS	ASSESSMENT	EXEMPTION CODE-----	SCHOOL
CURRENT OWNERS NAME	SCHOOL DISTRICT	LAND	TAX DESCRIPTION	TAXABLE VALUE
CURRENT OWNERS ADDRESS	PARCEL SIZE/GRID COORD	TOTAL	SPECIAL DISTRICTS	TAX AMOUNT
*****				
56.004-4-9	658 Converse Rd 240 Rural res		Brasher Falls School	81,400
Keese Gayl L	Brasher Falls 402001	30,800		
658 Converse Rd	FRNT 2303.00 DPTH	81,400		
Nicholville, NY 12965	ACRES 22.10 BANK8888830 EAST-0397443 NRTH-1714077 DEED BOOK 2017 PG-10638 FULL MARKET VALUE	86,596		
TOTAL TAX ---				1,730.24**
				DATE #1 09/30/20
				AMT DUE 1,730.24
*****				
56.074-3-24	720 Converse Rd 210 1 Family Res		BAS STAR 41854 Brasher Falls School	73,400
Keller Henry	Brasher Falls 402001	15,900		
Keller Janice	259x296x255x296	73,400		
720 Converse Rd	FRNT 259.00 DPTH			
Fort Jackson, NY 12965	ACRES 1.70 EAST-0399550 NRTH-1714661 DEED BOOK 1061 PG-317 FULL MARKET VALUE	78,085		
TOTAL TAX ---				935.19**
				DATE #1 09/30/20
				AMT DUE 935.19
*****				
56.082-2-1	8 Peck St 210 1 Family Res		ENH STAR 41834 Brasher Falls School	43,700
Kohl Rick K	Brasher Falls 402001	7,500		
8 Peck St	65x250x73x220	43,700		
Hopkinton, NY 12965	FRNT 65.00 DPTH 235.00 BANK8888220 EAST-0402304 NRTH-1712013 DEED BOOK 1047 PG-00309 FULL MARKET VALUE	46,489		
TOTAL TAX ---				0.00**
*****				
56.004-5-5.11	471 Cr 49 210 1 Family Res		Brasher Falls School	114,900
Krise Thomas F Jr.	Brasher Falls 402001	18,100		
471 County Route 49	See 1999/618 Easement	114,900		
Winthrop, NY 13697	See 2011/11475 FRNT 124.00 DPTH ACRES 3.90 BANK8888830 EAST-0397119 NRTH-1717730 DEED BOOK 2018 PG-16134 FULL MARKET VALUE	122,234		
TOTAL TAX ---				2,442.31**
				DATE #1 09/30/20
				AMT DUE 2,442.31
*****				

STATE OF NEW YORK  
 COUNTY - St Lawrence  
 SCHOOL - Brasher Falls  
 TOWN - Hopkinton  
 SWIS - 404600

2020 SCHOOL TAX ROLL  
 TAXABLE SECTION OF THE ROLL - 1  
 NAME SECTION - K  
 UNIFORM PERCENT OF VALUE IS 094.00

PAGE 603  
 VALUATION DATE-JUL 01, 2019  
 TAXABLE STATUS DATE-MAR 01, 2020  
 RPS155/V04/L015  
 CURRENT DATE 8/14/2020

\*\*\* SPECIAL DISTRICT SUMMARY \*\*\*

CODE	DISTRICT NAME	TOTAL PARCELS	EXTENSION TYPE	EXTENSION VALUE	AD VALOREM VALUE	EXEMPT AMOUNT	TAXABLE VALUE	TOTAL TAX
------	---------------	---------------	----------------	-----------------	------------------	---------------	---------------	-----------

NO SPECIAL DISTRICTS AT THIS LEVEL

\*\*\* SCHOOL DISTRICT SUMMARY \*\*\*

CODE	DISTRICT NAME	TOTAL PARCELS	ASSESSED LAND	ASSESSED TOTAL	EXEMPT AMOUNT	TOTAL TAXABLE	TOTAL TAX
					----- STAR AMOUNT	----- STAR TAXABLE	
	Brasher Falls	4	72,300	313,400		313,400	
402001					73,700	239,700	5,095.06
	S U B - T O T A L	4	72,300	313,400		313,400	
	S U B - T O T A L (CONT)				73,700	239,700	5,095.06
	T O T A L	4	72,300	313,400		313,400	
	T O T A L (CONT)				73,700	239,700	5,095.06

\*\*\* SYSTEM CODES SUMMARY \*\*\*

NO SYSTEM EXEMPTIONS AT THIS LEVEL

\*\*\* EXEMPTION SUMMARY \*\*\*

CODE	DESCRIPTION	TOTAL PARCELS	SCHOOL
41834	ENH STAR	1	43,700
41854	BAS STAR	1	30,000
	T O T A L	2	73,700

STATE OF NEW YORK  
 COUNTY - St Lawrence  
 SCHOOL - Brasher Falls  
 TOWN - Hopkinton  
 SWIS - 404600

2 0 2 0 S C H O O L T A X R O L L  
 T A X A B L E SECTION OF THE ROLL - 1  
 N A M E S E C T I O N - K  
 UNIFORM PERCENT OF VALUE IS 094.00

PAGE 604  
 VALUATION DATE-JUL 01, 2019  
 TAXABLE STATUS DATE-MAR 01, 2020  
 RPS155/V04/L015  
 CURRENT DATE 8/14/2020

\*\*\* G R A N D T O T A L S \*\*\*

ROLL SEC	DESCRIPTION	TOTAL PARCELS	ASSESSED LAND	ASSESSED TOTAL	EXEMPT AMOUNT ----- STAR AMOUNT	TOTAL TAXABLE ----- STAR TAXABLE	TAX RATE	TOTAL TAX
	Brasher Falls Scho		72,300	313,400		313,400		
	SPEC DIST TAXES				73,700	239,700		5,095.06
1	TAXABLE	4						5,095.06

STATE OF NEW YORK  
 COUNTY - St Lawrence  
 SCHOOL - Brasher Falls  
 TOWN - Hopkinton  
 SWIS - 404600

2 0 2 0 S C H O O L T A X R O L L  
 T A X A B L E SECTION OF THE ROLL - 1  
 OWNERS NAME SEQUENCE  
 UNIFORM PERCENT OF VALUE IS 094.00

PAGE 605  
 VALUATION DATE-JUL 01, 2019  
 TAXABLE STATUS DATE-MAR 01, 2020

TAX MAP PARCEL NUMBER	PROPERTY LOCATION & CLASS	ASSESSMENT	EXEMPTION CODE-----	SCHOOL
CURRENT OWNERS NAME	SCHOOL DISTRICT	LAND	TAX DESCRIPTION	TAXABLE VALUE
CURRENT OWNERS ADDRESS	PARCEL SIZE/GRID COORD	TOTAL	SPECIAL DISTRICTS	TAX AMOUNT
*****				
56.004-3-1.2	202 Cr 49 270 Mfg housing		Brasher Falls School	45,800
LaFave Patrick T	Brasher Falls 402001	15,000		
LaFave Linda M	Plot revised 5/2017	45,800		
202 County Route 49	FRNT 232.00 DPTH			
Hopkinton, NY 12965	ACRES 0.87			
	EAST-0402119 NRTH-1713850			
	DEED BOOK 2019 PG-3930			
	FULL MARKET VALUE	48,723		
			TOTAL TAX ---	973.52**
			DATE #1	09/30/20
			AMT DUE	973.52
*****				
56.004-5-2	Cr 49 314 Rural vac<10		Brasher Falls School	12,000
LaFountain Travis A	Brasher Falls 402001	12,000		
LaFrance John D	Also see 2004-11542	12,000		
375 Brosseau Rd	Also see 2007/3494 (1.63A)			
Highgate Center, VT 05459	FRNT 250.00 DPTH			
	ACRES 8.90			
	EAST-0397099 NRTH-1718770			
	DEED BOOK 2004 PG-11542			
	FULL MARKET VALUE	12,766		
			TOTAL TAX ---	255.07**
			DATE #1	09/30/20
			AMT DUE	255.07
*****				
56.002-3-6	50 Barrett Rd 210 1 Family Res		Brasher Falls School	64,100
LaFrance & etal John D	Brasher Falls 402001	16,200		
375 Brosseau Rd	2012/11186 NIMO/Verizon	64,100		
Highgate Center, VT 05459-4004	FRNT 200.00 DPTH			
	ACRES 12.30			
	EAST-0396241 NRTH-1719920			
	DEED BOOK 2019 PG-12317			
	FULL MARKET VALUE	68,191		
			TOTAL TAX ---	1,362.51**
			DATE #1	09/30/20
			AMT DUE	1,362.51
*****				

STATE OF NEW YORK  
 COUNTY - St Lawrence  
 SCHOOL - Brasher Falls  
 TOWN - Hopkinton  
 SWIS - 404600

2 0 2 0 S C H O O L T A X R O L L  
 T A X A B L E SECTION OF THE ROLL - 1  
 OWNERS NAME SEQUENCE  
 UNIFORM PERCENT OF VALUE IS 094.00

PAGE 606  
 VALUATION DATE-JUL 01, 2019  
 TAXABLE STATUS DATE-MAR 01, 2020

TAX MAP PARCEL NUMBER	PROPERTY LOCATION & CLASS	ASSESSMENT	EXEMPTION CODE-----	SCHOOL
CURRENT OWNERS NAME	SCHOOL DISTRICT	LAND	TAX DESCRIPTION	TAXABLE VALUE
CURRENT OWNERS ADDRESS	PARCEL SIZE/GRID COORD	TOTAL	SPECIAL DISTRICTS	TAX AMOUNT
*****				
56.004-1-7	336 Cr 49 210 1 Family Res		ENH STAR 41834	56.004-1-7
Lawrence Colleen	Brasher Falls 402001	10,900	Brasher Falls School	ACCT 1- 67- 6
336 County Route 49	FRNT 106.00 DPTH 177.00	54,400		BILL 1584
Winthrop, NY 13697	EAST-0400204 NRTH-1716243			54,400
	DEED BOOK 2006 PG-21512			1,156.33
	FULL MARKET VALUE	57,872		
TOTAL TAX ---				0.00**
*****				
56.074-3-4.1	Circle Rd 314 Rural vac<10 - WTRFNT		Brasher Falls School	56.074-3-4.1
Lawrenceville Baptist Chapel	Brasher Falls 402001	5,000		ACCT 1- 64-12
1086 County Route 54	Plot revised 12/2014	5,000		BILL 1585
North Lawrence, NY 12967	FRNT 72.00 DPTH			106.28
	ACRES 4.80			
PRIOR OWNER ON 3/01/2020	EAST-0399493 NRTH-1715139			
Lawrenceville Baptist Chapel	DEED BOOK 2015 PG-15683			
	FULL MARKET VALUE	5,319		
TOTAL TAX ---				106.28**
				DATE #1 09/30/20
				AMT DUE 106.28
*****				
56.004-1-6.122	368 Cr 49 270 Mfg housing		Brasher Falls School	56.004-1-6.122
Lyon James L	Brasher Falls 402001	17,000		BILL 1586
Lyon Lisa L	FRNT 500.00 DPTH	60,500		1,285.99
368 County Route 49	ACRES 6.00			
Winthrop, NY 13697	EAST-0399704 NRTH-1716669			
	DEED BOOK 2018 PG-10703			
	FULL MARKET VALUE	64,362		
TOTAL TAX ---				1,285.99**
				DATE #1 09/30/20
				AMT DUE 1,285.99
*****				



STATE OF NEW YORK  
 COUNTY - St Lawrence  
 SCHOOL - Brasher Falls  
 TOWN - Hopkinton  
 SWIS - 404600

2020 SCHOOL TAX ROLL  
 TAXABLE SECTION OF THE ROLL - 1  
 NAME SECTION - L  
 UNIFORM PERCENT OF VALUE IS 094.00

PAGE 607  
 VALUATION DATE-JUL 01, 2019  
 TAXABLE STATUS DATE-MAR 01, 2020  
 RPS155/V04/L015  
 CURRENT DATE 8/14/2020

\*\*\* SPECIAL DISTRICT SUMMARY \*\*\*

CODE	DISTRICT NAME	TOTAL PARCELS	EXTENSION TYPE	EXTENSION VALUE	AD VALOREM VALUE	EXEMPT AMOUNT	TAXABLE VALUE	TOTAL TAX
------	---------------	---------------	----------------	-----------------	------------------	---------------	---------------	-----------

NO SPECIAL DISTRICTS AT THIS LEVEL

\*\*\* SCHOOL DISTRICT SUMMARY \*\*\*

CODE	DISTRICT NAME	TOTAL PARCELS	ASSESSED LAND	ASSESSED TOTAL	EXEMPT AMOUNT	TOTAL TAXABLE	TOTAL TAX
					----- STAR AMOUNT	----- STAR TAXABLE	
402001	Brasher Falls	6	76,100	241,800		241,800	
					54,400	187,400	3,983.37
	SUB - TOTAL	6	76,100	241,800		241,800	
	SUB - TOTAL (CONT)				54,400	187,400	3,983.37
	TOTAL	6	76,100	241,800		241,800	
	TOTAL (CONT)				54,400	187,400	3,983.37

\*\*\* SYSTEM CODES SUMMARY \*\*\*

NO SYSTEM EXEMPTIONS AT THIS LEVEL

\*\*\* EXEMPTION SUMMARY \*\*\*

CODE	DESCRIPTION	TOTAL PARCELS	SCHOOL
41834	ENH STAR	1	54,400
	TOTAL	1	54,400

STATE OF NEW YORK  
 COUNTY - St Lawrence  
 SCHOOL - Brasher Falls  
 TOWN - Hopkinton  
 SWIS - 404600

2 0 2 0 S C H O O L T A X R O L L  
 T A X A B L E SECTION OF THE ROLL - 1  
 N A M E S E C T I O N - L  
 UNIFORM PERCENT OF VALUE IS 094.00

PAGE 608  
 VALUATION DATE-JUL 01, 2019  
 TAXABLE STATUS DATE-MAR 01, 2020  
 RPS155/V04/L015  
 CURRENT DATE 8/14/2020

\*\*\* G R A N D T O T A L S \*\*\*

ROLL SEC	DESCRIPTION	TOTAL PARCELS	ASSESSED LAND	ASSESSED TOTAL	EXEMPT AMOUNT ----- STAR AMOUNT	TOTAL TAXABLE ----- STAR TAXABLE	TAX RATE	TOTAL TAX
	Brasher Falls Scho		76,100	241,800		241,800		
	SPEC DIST TAXES				54,400	187,400		3,983.37
1	TAXABLE	6						3,983.37

STATE OF NEW YORK  
 COUNTY - St Lawrence  
 SCHOOL - Brasher Falls  
 TOWN - Hopkinton  
 SWIS - 404600

2 0 2 0 S C H O O L T A X R O L L  
 T A X A B L E SECTION OF THE ROLL - 1  
 OWNERS NAME SEQUENCE  
 UNIFORM PERCENT OF VALUE IS 094.00

PAGE 609  
 VALUATION DATE-JUL 01, 2019  
 TAXABLE STATUS DATE-MAR 01, 2020

TAX MAP PARCEL NUMBER	PROPERTY LOCATION & CLASS	ASSESSMENT	EXEMPTION CODE-----	SCHOOL
CURRENT OWNERS NAME	SCHOOL DISTRICT	LAND	TAX DESCRIPTION	TAXABLE VALUE
CURRENT OWNERS ADDRESS	PARCEL SIZE/GRID COORD	TOTAL	SPECIAL DISTRICTS	TAX AMOUNT
***** 56.003-6-3 *****				
56.003-6-3	Elliott Rd			ACCT 1- 66-10.3 BILL 1587
Macie Edward J	314 Rural vac<10		Brasher Falls School	4,500 95.65
127 Chemung St	Brasher Falls 402001	4,500		
Waverly, NY 14892	Split 2/2012	4,500		
	50' strip			
	FRNT 50.00 DPTH 2940.00			
	ACRES 3.40			
	EAST-0384777 NRTH-1712002			
	DEED BOOK 1090 PG-1075			
	FULL MARKET VALUE	4,787		
TOTAL TAX ---				95.65**
				DATE #1 09/30/20
				AMT DUE 95.65
***** 56.074-3-7 *****				
56.074-3-7	739 Converse Rd			ACCT 1- 62-13 BILL 1588
Macy David	210 1 Family Res		ENH STAR 41834	69,800
Macy Georgia	Brasher Falls 402001	13,400	Brasher Falls School	1,566.57
739 Converse Rd	Plot revised 12/2014	73,700		
Fort Jackson, NY 12965	175x173x157x165			
	FRNT 175.00 DPTH 169.00			
	EAST-0399823 NRTH-1714975			
	DEED BOOK 2005 PG-11295			
	FULL MARKET VALUE	78,404		
TOTAL TAX ---				135.57**
				DATE #1 09/30/20
				AMT DUE 135.57
***** 56.003-5-6 *****				
56.003-5-6	Converse Rd			ACCT 1- 64-14.3 BILL 1589
Marchell Ronald E Sr	314 Rural vac<10		Brasher Falls School	5,700 121.16
224 Stafford Rd	Brasher Falls 402001	5,700		
Burlington, CT 06013	ACRES 5.20	5,700		
	EAST-0390758 NRTH-1715194			
	DEED BOOK 892 PG-00644			
	FULL MARKET VALUE	6,064		
TOTAL TAX ---				121.16**
				DATE #1 09/30/20
				AMT DUE 121.16
***** 56.074-3-19 *****				
56.074-3-19	752 Converse Rd			ACCT 1- 46-11 BILL 1590
McAllister Benjamin L	210 1 Family Res		BAS STAR 41854	30,000
Kocienski Lauren R	Brasher Falls 402001	17,000	Brasher Falls School	1,660.09
752 Converse Rd	FRNT 179.00 DPTH	78,100		
Fort Jackson, NY 12965	ACRES 2.80			
	EAST-0400267 NRTH-1714611			
	DEED BOOK 2010 PG-8581			
	FULL MARKET VALUE	83,085		
TOTAL TAX ---				1,035.09**
				DATE #1 09/30/20
				AMT DUE 1,035.09

\*\*\*\*\*

STATE OF NEW YORK  
COUNTY - St Lawrence  
SCHOOL - Brasher Falls  
TOWN - Hopkinton  
SWIS - 404600

2 0 2 0 S C H O O L T A X R O L L  
T A X A B L E SECTION OF THE ROLL - 1  
OWNERS NAME SEQUENCE  
UNIFORM PERCENT OF VALUE IS 094.00

PAGE 610  
VALUATION DATE-JUL 01, 2019  
TAXABLE STATUS DATE-MAR 01, 2020

TAX MAP PARCEL NUMBER	PROPERTY LOCATION & CLASS	ASSESSMENT	EXEMPTION CODE-----	SCHOOL
CURRENT OWNERS NAME	SCHOOL DISTRICT	LAND	TAX DESCRIPTION	TAXABLE VALUE
CURRENT OWNERS ADDRESS	PARCEL SIZE/GRID COORD	TOTAL	SPECIAL DISTRICTS	TAX AMOUNT
***** 56.074-2-4 *****				
244 Cr 49				ACCT 1- 53-15 BILL 1591
56.074-2-4	210 1 Family Res		Brasher Falls School	58,600 1,245.60
McAllister Robert D	Brasher Falls 402001	12,200		
McAllister Mary B	60xvar Residence	58,600		
29 County Route 51	FRNT 60.00 DPTH			
Winthrop, NY 13697-3144	ACRES 0.75			
	EAST-0401453 NRTH-1714704			
	DEED BOOK 1998 PG-16647			
	FULL MARKET VALUE	62,340		
			TOTAL TAX ---	1,245.60**
			DATE #1	09/30/20
			AMT DUE	1,245.60
***** 56.004-5-8.1 *****				
15 Barrett Rd				BILL 1592
56.004-5-8.1	210 1 Family Res		ENH STAR 41834	47,700
McBride Earl S	Brasher Falls 402001	17,200	Brasher Falls School	47,700 1,013.91
McBride Deborah A	Split 9/2011	47,700		
15 Barrett Rd	2012/1811 Ver. & Nimo eas			
Winthrop, NY 13697	FRNT 418.00 DPTH 350.00			
	ACRES 3.20			
	EAST-0397242 NRTH-1719107			
	DEED BOOK 2002 PG-17780			
	FULL MARKET VALUE	50,745		
			TOTAL TAX ---	0.00**
***** 56.004-5-8.2 *****				
31 Barrett Rd				BILL 1593
56.004-5-8.2	270 Mfg housing		BAS STAR 41854	30,000
McBride Sterling E.C.	Brasher Falls 402001	17,000	Brasher Falls School	33,000 701.45
31 Barrett Rd	Created 9/2011	33,000		
Winthrop, NY 13697	3.73A(D) 464x350			
	2012/1810 Ver. & Nimo eas			
	FRNT 464.00 DPTH 350.00			
	ACRES 3.60			
	EAST-0396811 NRTH-1719054			
	DEED BOOK 2011 PG-13242			
	FULL MARKET VALUE	35,106		
			TOTAL TAX ---	76.45**
			DATE #1	09/30/20
			AMT DUE	76.45
*****				

STATE OF NEW YORK  
 COUNTY - St Lawrence  
 SCHOOL - Brasher Falls  
 TOWN - Hopkinton  
 SWIS - 404600

2 0 2 0 S C H O O L T A X R O L L  
 T A X A B L E SECTION OF THE ROLL - 1  
 OWNERS NAME SEQUENCE  
 UNIFORM PERCENT OF VALUE IS 094.00

PAGE 611  
 VALUATION DATE-JUL 01, 2019  
 TAXABLE STATUS DATE-MAR 01, 2020

TAX MAP PARCEL NUMBER	PROPERTY LOCATION & CLASS	ASSESSMENT	EXEMPTION CODE-----	SCHOOL
CURRENT OWNERS NAME	SCHOOL DISTRICT	LAND	TAX DESCRIPTION	TAXABLE VALUE
CURRENT OWNERS ADDRESS	PARCEL SIZE/GRID COORD	TOTAL	SPECIAL DISTRICTS	TAX AMOUNT
*****				
56.004-1-8.1	324 Cr 49		56.004-1-8.1	*****
McDonald Elizabeth A	210 1 Family Res		ACCT 1- 11- 5	BILL 1594
McDonald Raymond J	Brasher Falls 402001	15,700	ENH STAR 41834	69,800
324 County Route 49	Split 4/2011	95,300	Brasher Falls School	2,025.69
Fort Jackson, NY 12965	FRNT 430.00 DPTH			
	ACRES 1.70			
	EAST-0400427 NRTH-1716168			
	DEED BOOK 2004 PG-10978			
	FULL MARKET VALUE	101,383		
			TOTAL TAX ---	594.69**
			DATE #1	09/30/20
			AMT DUE	594.69
*****				
56.003-3-1	Barrett Rd		56.003-3-1	*****
McFaddin Michael W	323 Vacant rural		ACCT 1- 57-10	BILL 1595
PO Box 326	Brasher Falls 402001	11,500	Brasher Falls School	244.44
Colton, NY 13625-0326	FRNT 1360.00 DPTH	11,500		
	ACRES 17.20			
	EAST-0395064 NRTH-1719476			
	DEED BOOK 2018 PG-3750			
	FULL MARKET VALUE	12,234		
			TOTAL TAX ---	244.44**
			DATE #1	09/30/20
			AMT DUE	244.44
*****				
56.003-3-2	Barrett Rd		56.003-3-2	*****
McFaddin Michael W	323 Vacant rural		ACCT 1- 4- 6.4	BILL 1596
McFaddin James L	Brasher Falls 402001	7,500	Brasher Falls School	159.42
PO Box 326	FRNT 345.00 DPTH	7,500		
Colton, NY 13625	ACRES 10.00			
	EAST-0395611 NRTH-1719666			
	DEED BOOK 1998 PG-13853			
	FULL MARKET VALUE	7,979		
			TOTAL TAX ---	159.42**
			DATE #1	09/30/20
			AMT DUE	159.42
*****				
56.004-1-6.121	346 Cr 49		56.004-1-6.121	*****
McMahon Patrick E	280 Res Multiple		ACCT 1-51-3.2	BILL 1597
McMahon Amy N	Brasher Falls 402001	39,900	BAS STAR 41854	30,000
346 County Route 49	FRNT 226.00 DPTH	59,900	Brasher Falls School	1,273.23
Winthrop, NY 13697	ACRES 63.40			
	EAST-0399356 NRTH-1717284			
	DEED BOOK 2009 PG-3244			
	FULL MARKET VALUE	63,723		
			TOTAL TAX ---	648.23**
			DATE #1	09/30/20
			AMT DUE	648.23
*****				

STATE OF NEW YORK  
 COUNTY - St Lawrence  
 SCHOOL - Brasher Falls  
 TOWN - Hopkinton  
 SWIS - 404600

2020 SCHOOL TAX ROLL  
 TAXABLE SECTION OF THE ROLL - 1  
 NAME SECTION - M  
 UNIFORM PERCENT OF VALUE IS 094.00

PAGE 612  
 VALUATION DATE-JUL 01, 2019  
 TAXABLE STATUS DATE-MAR 01, 2020  
 RPS155/V04/L015  
 CURRENT DATE 8/14/2020

\*\*\* SPECIAL DISTRICT SUMMARY \*\*\*

CODE	DISTRICT NAME	TOTAL PARCELS	EXTENSION TYPE	EXTENSION VALUE	AD VALOREM VALUE	EXEMPT AMOUNT	TAXABLE VALUE	TOTAL TAX
------	---------------	---------------	----------------	-----------------	------------------	---------------	---------------	-----------

NO SPECIAL DISTRICTS AT THIS LEVEL

\*\*\* SCHOOL DISTRICT SUMMARY \*\*\*

CODE	DISTRICT NAME	TOTAL PARCELS	ASSESSED LAND	ASSESSED TOTAL	EXEMPT AMOUNT	TOTAL TAXABLE	TOTAL TAX
					----- STAR AMOUNT	----- STAR TAXABLE	
	Brasher Falls	11	161,600	475,500		475,500	
402001					277,300	198,200	4,212.93
	S U B - T O T A L	11	161,600	475,500		475,500	
	S U B - T O T A L (CONT)				277,300	198,200	4,212.93
	T O T A L	11	161,600	475,500		475,500	
	T O T A L (CONT)				277,300	198,200	4,212.93

\*\*\* SYSTEM CODES SUMMARY \*\*\*

NO SYSTEM EXEMPTIONS AT THIS LEVEL

\*\*\* EXEMPTION SUMMARY \*\*\*

CODE	DESCRIPTION	TOTAL PARCELS	SCHOOL
41834	ENH STAR	3	187,300
41854	BAS STAR	3	90,000
	T O T A L	6	277,300

STATE OF NEW YORK  
 COUNTY - St Lawrence  
 SCHOOL - Brasher Falls  
 TOWN - Hopkinton  
 SWIS - 404600

2020 SCHOOL TAX ROLL  
 TAXABLE SECTION OF THE ROLL - 1  
 NAME SECTION - M  
 UNIFORM PERCENT OF VALUE IS 094.00

PAGE 613  
 VALUATION DATE-JUL 01, 2019  
 TAXABLE STATUS DATE-MAR 01, 2020  
 RPS155/V04/L015  
 CURRENT DATE 8/14/2020

\*\*\* GRAND TOTALS \*\*\*

ROLL SEC	DESCRIPTION	TOTAL PARCELS	ASSESSED LAND	ASSESSED TOTAL	EXEMPT AMOUNT ----- STAR AMOUNT	TOTAL TAXABLE ----- STAR TAXABLE	TAX RATE	TOTAL TAX
	Brasher Falls Scho		161,600	475,500		475,500		
	SPEC DIST TAXES				277,300	198,200		4,212.93
1	TAXABLE	11						4,212.93

STATE OF NEW YORK  
COUNTY - St Lawrence  
SCHOOL - Brasher Falls  
TOWN - Hopkinton  
SWIS - 404600

2 0 2 0 S C H O O L T A X R O L L  
T A X A B L E SECTION OF THE ROLL - 1  
OWNERS NAME SEQUENCE  
UNIFORM PERCENT OF VALUE IS 094.00

PAGE 614  
VALUATION DATE-JUL 01, 2019  
TAXABLE STATUS DATE-MAR 01, 2020

TAX MAP PARCEL NUMBER	PROPERTY LOCATION & CLASS	ASSESSMENT	EXEMPTION CODE-----	SCHOOL
CURRENT OWNERS NAME	SCHOOL DISTRICT	LAND	TAX DESCRIPTION	TAXABLE VALUE
CURRENT OWNERS ADDRESS	PARCEL SIZE/GRID COORD	TOTAL	SPECIAL DISTRICTS	TAX AMOUNT
***** 56.004-5-6 *****				
477,477B Cr 49				ACCT 1- 16-10.2 BILL 1598
56.004-5-6	280 Res Multiple		BAS STAR 41854	30,000
Newtown John J (LU)	Brasher Falls 402001	25,000	Brasher Falls School	100,400
Newtown Teresa K (LU)	400x1655x400x1668	100,400		
John J Newtown II	ACRES 15.30 BANK8888111			
477 County Route 49	EAST-0397042 NRTH-1718223			
Winthrop, NY 13697	DEED BOOK 2015 PG-10098			
	FULL MARKET VALUE	106,809		
TOTAL TAX ---				1,509.10**
				DATE #1 09/30/20
				AMT DUE 1,509.10
*****				



STATE OF NEW YORK  
 COUNTY - St Lawrence  
 SCHOOL - Brasher Falls  
 TOWN - Hopkinton  
 SWIS - 404600

2020 SCHOOL TAX ROLL  
 TAXABLE SECTION OF THE ROLL - 1  
 NAME SECTION - N  
 UNIFORM PERCENT OF VALUE IS 094.00

PAGE 615  
 VALUATION DATE-JUL 01, 2019  
 TAXABLE STATUS DATE-MAR 01, 2020  
 RPS155/V04/L015  
 CURRENT DATE 8/14/2020

\*\*\* SPECIAL DISTRICT SUMMARY \*\*\*

CODE	DISTRICT NAME	TOTAL PARCELS	EXTENSION TYPE	EXTENSION VALUE	AD VALOREM VALUE	EXEMPT AMOUNT	TAXABLE VALUE	TOTAL TAX
------	---------------	---------------	----------------	-----------------	------------------	---------------	---------------	-----------

NO SPECIAL DISTRICTS AT THIS LEVEL

\*\*\* SCHOOL DISTRICT SUMMARY \*\*\*

CODE	DISTRICT NAME	TOTAL PARCELS	ASSESSED LAND	ASSESSED TOTAL	EXEMPT AMOUNT	TOTAL TAXABLE	TOTAL TAX
					----- STAR AMOUNT	----- STAR TAXABLE	
402001	Brasher Falls	1	25,000	100,400		100,400	
					30,000	70,400	1,496.42
	SUB - TOTAL	1	25,000	100,400		100,400	
	SUB - TOTAL (CONT)				30,000	70,400	1,496.42
	TOTAL	1	25,000	100,400		100,400	
	TOTAL (CONT)				30,000	70,400	1,496.42

\*\*\* SYSTEM CODES SUMMARY \*\*\*

NO SYSTEM EXEMPTIONS AT THIS LEVEL

\*\*\* EXEMPTION SUMMARY \*\*\*

CODE	DESCRIPTION	TOTAL PARCELS	SCHOOL
41854	BAS STAR	1	30,000
	TOTAL	1	30,000

STATE OF NEW YORK  
 COUNTY - St Lawrence  
 SCHOOL - Brasher Falls  
 TOWN - Hopkinton  
 SWIS - 404600

2020 SCHOOL TAX ROLL  
 TAXABLE SECTION OF THE ROLL - 1  
 NAME SECTION - N  
 UNIFORM PERCENT OF VALUE IS 094.00

PAGE 616  
 VALUATION DATE-JUL 01, 2019  
 TAXABLE STATUS DATE-MAR 01, 2020  
 RPS155/V04/L015  
 CURRENT DATE 8/14/2020

\*\*\* GRAND TOTALS \*\*\*

ROLL SEC	DESCRIPTION	TOTAL PARCELS	ASSESSED LAND	ASSESSED TOTAL	EXEMPT AMOUNT ----- STAR AMOUNT	TOTAL TAXABLE ----- STAR TAXABLE	TAX RATE	TOTAL TAX
	Brasher Falls Scho		25,000	100,400		100,400		
	SPEC DIST TAXES				30,000	70,400		1,496.42
1	TAXABLE	1						1,496.42

STATE OF NEW YORK  
 COUNTY - St Lawrence  
 SCHOOL - Brasher Falls  
 TOWN - Hopkinton  
 SWIS - 404600

2 0 2 0 S C H O O L T A X R O L L  
 T A X A B L E SECTION OF THE ROLL - 1  
 OWNERS NAME SEQUENCE  
 UNIFORM PERCENT OF VALUE IS 094.00

PAGE 617  
 VALUATION DATE-JUL 01, 2019  
 TAXABLE STATUS DATE-MAR 01, 2020

TAX MAP PARCEL NUMBER	PROPERTY LOCATION & CLASS	ASSESSMENT	EXEMPTION CODE-----	SCHOOL
CURRENT OWNERS NAME	SCHOOL DISTRICT	LAND	TAX DESCRIPTION	TAXABLE VALUE
CURRENT OWNERS ADDRESS	PARCEL SIZE/GRID COORD	TOTAL	SPECIAL DISTRICTS	TAX AMOUNT
***** 56.003-4-4 *****				
56.003-4-4	Converse Rd			ACCT 1- 41-10.1
Opal Joseph J Jr	323 Vacant rural		Brasher Falls School	47,300
Opal Nancy M	Brasher Falls 402001	47,300		
164 W Telephone Rd	See 1052/109	47,300		
Lake Charles, LA 70611	FRNT 1085.00 DPTH			
	ACRES 88.90			
	EAST-0394818 NRTH-1712056			
	DEED BOOK 2005 PG-3261			
	FULL MARKET VALUE	50,319		
TOTAL TAX ---				1,005.41**
				DATE #1 09/30/20
				AMT DUE 1,005.41
***** 56.003-4-5 *****				
56.003-4-5	540 Converse Rd			ACCT 1- 41-12
Opal Joseph Jr	240 Rural res		Silo 42100	
Opal Nancy	Brasher Falls 402001	89,400	Brasher Falls School	90,300
164 W Telephone Rd	ACRES 163.70	90,400		
Lake Charles, LA 70611	EAST-0395825 NRTH-1715444			
	DEED BOOK 878 PG-451			
	FULL MARKET VALUE	96,170		
TOTAL TAX ---				1,919.41**
				DATE #1 09/30/20
				AMT DUE 1,919.41
***** 56.003-4-6 *****				
56.003-4-6	496 Converse Rd			ACCT 1- 41-10.2
Opal Michael	210 1 Family Res		ENH STAR 41834	
Opal Cheryl	Brasher Falls 402001	16,700	Brasher Falls School	81,900
496 Converse Rd	ACRES 2.70	81,900		
Fort Jackson, NY 12965	EAST-0394032 NRTH-1714111			
	DEED BOOK 963 PG-00768			
	FULL MARKET VALUE	87,128		
TOTAL TAX ---				309.86**
				DATE #1 09/30/20
				AMT DUE 309.86
*****				

STATE OF NEW YORK  
 COUNTY - St Lawrence  
 SCHOOL - Brasher Falls  
 TOWN - Hopkinton  
 SWIS - 404600

2020 SCHOOL TAX ROLL  
 TAXABLE SECTION OF THE ROLL - 1  
 NAME SECTION - 0  
 UNIFORM PERCENT OF VALUE IS 094.00

PAGE 618  
 VALUATION DATE-JUL 01, 2019  
 TAXABLE STATUS DATE-MAR 01, 2020  
 RPS155/V04/L015  
 CURRENT DATE 8/14/2020

\*\*\* SPECIAL DISTRICT SUMMARY \*\*\*

CODE	DISTRICT NAME	TOTAL PARCELS	EXTENSION TYPE	EXTENSION VALUE	AD VALOREM VALUE	EXEMPT AMOUNT	TAXABLE VALUE	TOTAL TAX
------	---------------	---------------	----------------	-----------------	------------------	---------------	---------------	-----------

NO SPECIAL DISTRICTS AT THIS LEVEL

\*\*\* SCHOOL DISTRICT SUMMARY \*\*\*

CODE	DISTRICT NAME	TOTAL PARCELS	ASSESSED LAND	ASSESSED TOTAL	EXEMPT AMOUNT	TOTAL TAXABLE	TOTAL TAX
					-----	-----	
					STAR AMOUNT	STAR TAXABLE	
	Brasher Falls	3	153,400	219,600	100	219,500	
402001					69,800	149,700	3,182.02
	SUB - TOTAL	3	153,400	219,600	100	219,500	
	SUB - TOTAL (CONT)				69,800	149,700	3,182.02
	TOTAL	3	153,400	219,600	100	219,500	
	TOTAL (CONT)				69,800	149,700	3,182.02

\*\*\* SYSTEM CODES SUMMARY \*\*\*

NO SYSTEM EXEMPTIONS AT THIS LEVEL

\*\*\* EXEMPTION SUMMARY \*\*\*

CODE	DESCRIPTION	TOTAL PARCELS	SCHOOL
41834	ENH STAR	1	69,800
42100	Silo	1	100
	TOTAL	2	69,900

STATE OF NEW YORK  
 COUNTY - St Lawrence  
 SCHOOL - Brasher Falls  
 TOWN - Hopkinton  
 SWIS - 404600

2 0 2 0 S C H O O L T A X R O L L  
 T A X A B L E SECTION OF THE ROLL - 1  
 N A M E S E C T I O N - O  
 UNIFORM PERCENT OF VALUE IS 094.00

PAGE 619  
 VALUATION DATE-JUL 01, 2019  
 TAXABLE STATUS DATE-MAR 01, 2020  
 RPS155/V04/L015  
 CURRENT DATE 8/14/2020

\*\*\* G R A N D T O T A L S \*\*\*

ROLL SEC	DESCRIPTION	TOTAL PARCELS	ASSESSED LAND	ASSESSED TOTAL	EXEMPT AMOUNT ----- STAR AMOUNT	TOTAL TAXABLE ----- STAR TAXABLE	TAX RATE	TOTAL TAX
	Brasher Falls Scho		153,400	219,600	100	219,500		
	SPEC DIST TAXES				69,800	149,700		3,182.02
1	TAXABLE	3						3,182.02

STATE OF NEW YORK  
 COUNTY - St Lawrence  
 SCHOOL - Brasher Falls  
 TOWN - Hopkinton  
 SWIS - 404600

2 0 2 0 S C H O O L T A X R O L L  
 T A X A B L E SECTION OF THE ROLL - 1  
 OWNERS NAME SEQUENCE  
 UNIFORM PERCENT OF VALUE IS 094.00

PAGE 620  
 VALUATION DATE-JUL 01, 2019  
 TAXABLE STATUS DATE-MAR 01, 2020

TAX MAP PARCEL NUMBER	PROPERTY LOCATION & CLASS	ASSESSMENT	EXEMPTION CODE-----	SCHOOL
CURRENT OWNERS NAME	SCHOOL DISTRICT	LAND	TAX DESCRIPTION	TAXABLE VALUE
CURRENT OWNERS ADDRESS	PARCEL SIZE/GRID COORD	TOTAL	SPECIAL DISTRICTS	TAX AMOUNT
***** 56.003-4-1 *****				
56.003-4-1	Sheldon Rd			ACCT 1- 9- 4
Page Patrick H	314 Rural vac<10 - WTRFNT		Brasher Falls School	5,700
PO Box 95	Brasher Falls 402001	5,700		
Oriskany, NY 13424	ACRES 5.00	5,700		
	EAST-0392068 NRTH-1717858			
	DEED BOOK 2007 PG-15347			
	FULL MARKET VALUE	6,064		
			TOTAL TAX ---	121.16**
				DATE #1 09/30/20
				AMT DUE 121.16
***** 56.074-3-10 *****				
56.074-3-10	2 Circle Rd			ACCT 1- 5- 6
Pauldine Christopher	314 Rural vac<10		Brasher Falls School	5,000
14 Tallman St	Brasher Falls 402001	5,000		
Oswego, NY 13126	90x169x24x85x55x77	5,000		
	FRNT 90.00 DPTH 110.00			
	EAST-0400070 NRTH-1714965			
	DEED BOOK 2019 PG-2664			
	FULL MARKET VALUE	5,319		
			TOTAL TAX ---	106.28**
				DATE #1 09/30/20
				AMT DUE 106.28
***** 56.003-5-3 *****				
56.003-5-3	329 Converse Rd			ACCT 1- 22- 6
Perrier Luc	240 Rural res		Brasher Falls School	169,500
508 Franklin St	Brasher Falls 402001	36,500		
Ogdensburg, NY 13669	40.4a(d)	169,500		
	FRNT 1680.00 DPTH			
	ACRES 40.40			
	EAST-0389440 NRTH-1715074			
	DEED BOOK 2016 PG-2255			
	FULL MARKET VALUE	180,319		
			TOTAL TAX ---	3,602.89**
				DATE #1 09/30/20
				AMT DUE 3,602.89
***** 56.003-5-10 *****				
56.003-5-10	Converse Rd			ACCT 1- 7- 3.1
Perrier Luc	322 Rural vac>10		Brasher Falls School	20,400
508 Franklin St	Brasher Falls 402001	20,400		
Ogdensburg, NY 13669	FRNT 1454.00 DPTH	20,400		
	ACRES 24.70			
	EAST-0389600 NRTH-1714370			
	DEED BOOK 2016 PG-13144			
	FULL MARKET VALUE	21,702		
			TOTAL TAX ---	433.62**
				DATE #1 09/30/20
				AMT DUE 433.62

\*\*\*\*\*

STATE OF NEW YORK  
 COUNTY - St Lawrence  
 SCHOOL - Brasher Falls  
 TOWN - Hopkinton  
 SWIS - 404600

2 0 2 0 S C H O O L T A X R O L L  
 T A X A B L E SECTION OF THE ROLL - 1  
 OWNERS NAME SEQUENCE  
 UNIFORM PERCENT OF VALUE IS 094.00

PAGE 621  
 VALUATION DATE-JUL 01, 2019  
 TAXABLE STATUS DATE-MAR 01, 2020

TAX MAP PARCEL NUMBER	PROPERTY LOCATION & CLASS	ASSESSMENT	EXEMPTION CODE-----	SCHOOL
CURRENT OWNERS NAME	SCHOOL DISTRICT	LAND	TAX DESCRIPTION	TAXABLE VALUE
CURRENT OWNERS ADDRESS	PARCEL SIZE/GRID COORD	TOTAL	SPECIAL DISTRICTS	TAX AMOUNT
***** 56.074-2-8 *****				
220 Cr 49				ACCT 1- 62- 7 BILL 1606
56.074-2-8	210 1 Family Res		BAS STAR 41854	30,000
Perry Frank A Jr.	Brasher Falls 402001	15,800	Brasher Falls School	1,674.97
Perry Helen D	FRNT 66.00 DPTH	78,800		
220 County Route 49	ACRES 1.60 BANK8888869			
Fort Jackson, NY 12965	EAST-0401923 NRTH-1714238			
	DEED BOOK 2011 PG-12900			
	FULL MARKET VALUE	83,830		
TOTAL TAX ---				1,049.97**
				DATE #1 09/30/20
				AMT DUE 1,049.97
***** 56.002-3-2.22 *****				
600 CR 49				BILL 1607
56.002-3-2.22	210 1 Family Res		BAS STAR 41854	30,000
Phillips Jed	Brasher Falls 402001	17,900	Brasher Falls School	2,387.05
Phillips Angela	FRNT 200.00 DPTH 890.00	112,300		
600 County Route 49	ACRES 4.50			
Winthrop, NY 13697	EAST-0397982 NRTH-1721454			
	DEED BOOK 2008 PG-929			
	FULL MARKET VALUE	119,468		
TOTAL TAX ---				1,762.05**
				DATE #1 09/30/20
				AMT DUE 1,762.05
***** 66.002-2-2.1 *****				
66.002-2-2.1	Elliott Rd			ACCT 1- 66-10.2 BILL 1608
Pitts Carl Sr.	314 Rural vac<10		Brasher Falls School	106.28
Pitts Tracy L	Brasher Falls 402001	5,000		
112 Elliott Rd	Split 9/2012	5,000		
Winthrop, NY 13697	FRNT 250.00 DPTH 195.00			
	ACRES 1.10			
	EAST-0382969 NRTH-1711407			
	DEED BOOK 2012 PG-15928			
	FULL MARKET VALUE	5,319		
TOTAL TAX ---				106.28**
				DATE #1 09/30/20
				AMT DUE 106.28
***** 66.002-2-2.2 *****				
112 Elliott Rd				BILL 1609
66.002-2-2.2	210 1 Family Res		BAS STAR 41854	30,000
Pitts Carl Sr.	Brasher Falls 402001	15,500	Brasher Falls School	1,530.43
Pitts Tracy L	Created 9/2012	72,000		
112 Elliott Rd	Maine survey 7/2012			
Winthrop, NY 13697	2.0A(D) 400x220(D)			
	FRNT 400.00 DPTH 195.00			
	ACRES 1.80 BANK8888830			
	EAST-0383040 NRTH-1711111			
	DEED BOOK 2012 PG-14064			
	FULL MARKET VALUE	76,596		
TOTAL TAX ---				905.43**
				DATE #1 09/30/20
				AMT DUE 905.43

\*\*\*\*\*



STATE OF NEW YORK  
 COUNTY - St Lawrence  
 SCHOOL - Brasher Falls  
 TOWN - Hopkinton  
 SWIS - 404600

2 0 2 0 S C H O O L T A X R O L L  
 T A X A B L E SECTION OF THE ROLL - 1  
 OWNERS NAME SEQUENCE  
 UNIFORM PERCENT OF VALUE IS 094.00

PAGE 622  
 VALUATION DATE-JUL 01, 2019  
 TAXABLE STATUS DATE-MAR 01, 2020

TAX MAP PARCEL NUMBER	PROPERTY LOCATION & CLASS	ASSESSMENT	EXEMPTION CODE-----	SCHOOL
CURRENT OWNERS NAME	SCHOOL DISTRICT	LAND	TAX DESCRIPTION	TAXABLE VALUE
CURRENT OWNERS ADDRESS	PARCEL SIZE/GRID COORD	TOTAL	SPECIAL DISTRICTS	TAX AMOUNT
***** 56.004-5-5.2 *****				
471B Cr 49				BILL 1610
56.004-5-5.2	210 1 Family Res		BAS STAR 41854	30,000
Plante David	Brasher Falls 402001	19,500	Brasher Falls School	75,800
Plante Leisa	See 2011/11475	75,800		
471B County Route 49	444x112x400wfx917			
Winthrop, NY 13697	ACRES 9.50 BANK8888830			
	EAST-0397007 NRTH-1717027			
	DEED BOOK 2011 PG-9509			
	FULL MARKET VALUE	80,638		
			TOTAL TAX ---	986.20**
				DATE #1 09/30/20
				AMT DUE 986.20
***** 56.002-3-5 *****				
563 Cr 49				ACCT 1- 19-12.1 BILL 1611
56.002-3-5	210 1 Family Res		BAS STAR 41854	30,000
Plante Lucien N	Brasher Falls 402001	19,200	Brasher Falls School	122,200
Plante Constance M	FRNT 400.00 DPTH	122,200		
563 County Route 49	ACRES 5.00			
Winthrop, NY 13697	EAST-0397265 NRTH-1720450			
	DEED BOOK 2001 PG-13195			
	FULL MARKET VALUE	130,000		
			TOTAL TAX ---	1,972.48**
				DATE #1 09/30/20
				AMT DUE 1,972.48
***** 56.003-6-2 *****				
134,136 Elliott Rd				BILL 1612
56.003-6-2	312 Vac w/imprv		Brasher Falls School	57,700
Preston Christopher W	Brasher Falls 402001	52,700		
601 Anthony St	Created 2/2012	57,700		
Ogdensburg, NY 13669	Maine survey 12/2011			
	60.05A(D)			
	FRNT 307.00 DPTH			
	ACRES 59.10			
	EAST-0384974 NRTH-1712619			
	DEED BOOK 2012 PG-3494			
	FULL MARKET VALUE	61,383		
			TOTAL TAX ---	1,226.47**
				DATE #1 09/30/20
				AMT DUE 1,226.47
*****				

STATE OF NEW YORK  
 COUNTY - St Lawrence  
 SCHOOL - Brasher Falls  
 TOWN - Hopkinton  
 SWIS - 404600

2020 SCHOOL TAX ROLL  
 TAXABLE SECTION OF THE ROLL - 1  
 NAME SECTION - P  
 UNIFORM PERCENT OF VALUE IS 094.00

PAGE 623  
 VALUATION DATE-JUL 01, 2019  
 TAXABLE STATUS DATE-MAR 01, 2020  
 RPS155/V04/L015  
 CURRENT DATE 8/14/2020

\*\*\* SPECIAL DISTRICT SUMMARY \*\*\*

CODE	DISTRICT NAME	TOTAL PARCELS	EXTENSION TYPE	EXTENSION VALUE	AD VALOREM VALUE	EXEMPT AMOUNT	TAXABLE VALUE	TOTAL TAX
------	---------------	---------------	----------------	-----------------	------------------	---------------	---------------	-----------

NO SPECIAL DISTRICTS AT THIS LEVEL

\*\*\* SCHOOL DISTRICT SUMMARY \*\*\*

CODE	DISTRICT NAME	TOTAL PARCELS	ASSESSED LAND	ASSESSED TOTAL	EXEMPT AMOUNT	TOTAL TAXABLE	TOTAL TAX
					----- STAR AMOUNT	----- STAR TAXABLE	
402001	Brasher Falls	11	213,200	724,400		724,400	
					150,000	574,400	12,209.43
	S U B - T O T A L	11	213,200	724,400		724,400	
	S U B - T O T A L (CONT)				150,000	574,400	12,209.43
	T O T A L	11	213,200	724,400		724,400	
	T O T A L (CONT)				150,000	574,400	12,209.43

\*\*\* SYSTEM CODES SUMMARY \*\*\*

NO SYSTEM EXEMPTIONS AT THIS LEVEL

\*\*\* EXEMPTION SUMMARY \*\*\*

CODE	DESCRIPTION	TOTAL PARCELS	SCHOOL
41854	BAS STAR	5	150,000
	T O T A L	5	150,000

STATE OF NEW YORK  
 COUNTY - St Lawrence  
 SCHOOL - Brasher Falls  
 TOWN - Hopkinton  
 SWIS - 404600

2 0 2 0 S C H O O L T A X R O L L  
 T A X A B L E SECTION OF THE ROLL - 1  
 N A M E S E C T I O N - P  
 UNIFORM PERCENT OF VALUE IS 094.00

PAGE 624  
 VALUATION DATE-JUL 01, 2019  
 TAXABLE STATUS DATE-MAR 01, 2020  
 RPS155/V04/L015  
 CURRENT DATE 8/14/2020

\*\*\* G R A N D T O T A L S \*\*\*

ROLL SEC	DESCRIPTION	TOTAL PARCELS	ASSESSED LAND	ASSESSED TOTAL	EXEMPT AMOUNT ----- STAR AMOUNT	TOTAL TAXABLE ----- STAR TAXABLE	TAX RATE	TOTAL TAX
	Brasher Falls Scho		213,200	724,400		724,400		
	SPEC DIST TAXES				150,000	574,400		12,209.43
1	TAXABLE	11						12,209.43

STATE OF NEW YORK  
 COUNTY - St Lawrence  
 SCHOOL - Brasher Falls  
 TOWN - Hopkinton  
 SWIS - 404600

2 0 2 0 S C H O O L T A X R O L L  
 T A X A B L E SECTION OF THE ROLL - 1  
 OWNERS NAME SEQUENCE  
 UNIFORM PERCENT OF VALUE IS 094.00

PAGE 625  
 VALUATION DATE-JUL 01, 2019  
 TAXABLE STATUS DATE-MAR 01, 2020

TAX MAP PARCEL NUMBER	PROPERTY LOCATION & CLASS	ASSESSMENT	EXEMPTION CODE-----	SCHOOL
CURRENT OWNERS NAME	SCHOOL DISTRICT	LAND	TAX DESCRIPTION	TAXABLE VALUE
CURRENT OWNERS ADDRESS	PARCEL SIZE/GRID COORD	TOTAL	SPECIAL DISTRICTS	TAX AMOUNT
*****				
94.026-3-2	15 Mud Pond Tote Rd			94.026-3-2 *****
Regan Jeremiah M	260 Seasonal res - WTRFNT		Brasher Falls School	ACCT 1- 24-11 BILL 1613
McCrosson Katherine	Brasher Falls 402001	107,600		206,600 4,391.48
PO Box 1122	WF 145'	206,600		
Sag Harbor, NY 11963	ACRES 1.00			
	EAST-0423427 NRTH-1677998			
	DEED BOOK 1999 PG-15321			
	FULL MARKET VALUE	219,787		
			TOTAL TAX ---	4,391.48**
				DATE #1 09/30/20
				AMT DUE 4,391.48
*****				
56.074-3-18	Converse Rd			56.074-3-18 *****
Richards William	314 Rural vac<10		Brasher Falls School	ACCT 1- 48-11 BILL 1614
Clara Jessmer	Brasher Falls 402001	1,600		1,600 34.01
733 Converse Rd	FRNT 50.00 DPTH 80.00	1,600		
Fort Jackson, NY 12965	ACRES 0.09			
	EAST-0400346 NRTH-1714860			
	DEED BOOK 2005 PG-9449			
	FULL MARKET VALUE	1,702		
			TOTAL TAX ---	34.01**
				DATE #1 09/30/20
				AMT DUE 34.01
*****				
56.003-5-11	Converse Rd			56.003-5-11 *****
Roberts Adrian	322 Rural vac>10		Brasher Falls School	ACCT 1- 17- 7 BILL 1615
Roberts Robin	Brasher Falls 402001	42,000		42,000 892.75
15 Oakwood Dr	FRNT 1287.00 DPTH	42,000		
Belchertown, MA 01007	ACRES 60.00			
	EAST-0388493 NRTH-1713251			
	DEED BOOK 1071 PG-151			
	FULL MARKET VALUE	44,681		
			TOTAL TAX ---	892.75**
				DATE #1 09/30/20
				AMT DUE 892.75
*****				
56.004-4-1	651 Converse Rd			56.004-4-1 *****
Rusgrove Corey D	210 1 Family Res		Brasher Falls School	ACCT 1- 41-11 BILL 1616
Coplen Kayla A	Brasher Falls 402001	18,000		72,400 1,538.93
651 Converse Rd	FRNT 450.00 DPTH	72,400		
Hopkinton, NY 12965	ACRES 3.80 BANK8888830			
	EAST-0397457 NRTH-1714563			
	DEED BOOK 2018 PG-10444			
	FULL MARKET VALUE	77,021		
			TOTAL TAX ---	1,538.93**
				DATE #1 09/30/20
				AMT DUE 1,538.93
*****				

STATE OF NEW YORK  
 COUNTY - St Lawrence  
 SCHOOL - Brasher Falls  
 TOWN - Hopkinton  
 SWIS - 404600

2 0 2 0 S C H O O L T A X R O L L  
 T A X A B L E SECTION OF THE ROLL - 1  
 OWNERS NAME SEQUENCE  
 UNIFORM PERCENT OF VALUE IS 094.00

PAGE 626  
 VALUATION DATE-JUL 01, 2019  
 TAXABLE STATUS DATE-MAR 01, 2020

TAX MAP PARCEL NUMBER	PROPERTY LOCATION & CLASS	ASSESSMENT	EXEMPTION CODE-----	SCHOOL
CURRENT OWNERS NAME	SCHOOL DISTRICT	LAND	TAX DESCRIPTION	TAXABLE VALUE
CURRENT OWNERS ADDRESS	PARCEL SIZE/GRID COORD	TOTAL	SPECIAL DISTRICTS	TAX AMOUNT
*****				
56.074-3-17.1	762 Converse Rd		56.074-3-17.1	*****
Rust Marvin E	210 1 Family Res		ACCT 1- 39- 3	BILL 1617
Rust Deborah J	Brasher Falls 402001	19,800	ENH STAR 41834	69,800
762 Converse Rd	FRNT 60.00 DPTH	124,900	Brasher Falls School	2,654.87
Fort Jackson, NY 12965	ACRES 1.70 BANK8888209			
	EAST-0400430 NRTH-1714576			
	DEED BOOK 2004 PG-16140			
	FULL MARKET VALUE	132,872		
TOTAL TAX ---				1,223.87**
				DATE #1 09/30/20
				AMT DUE 1,223.87
*****				

STATE OF NEW YORK  
 COUNTY - St Lawrence  
 SCHOOL - Brasher Falls  
 TOWN - Hopkinton  
 SWIS - 404600

2020 SCHOOL TAX ROLL  
 TAXABLE SECTION OF THE ROLL - 1  
 NAME SECTION - R  
 UNIFORM PERCENT OF VALUE IS 094.00

PAGE 627  
 VALUATION DATE-JUL 01, 2019  
 TAXABLE STATUS DATE-MAR 01, 2020  
 RPS155/V04/L015  
 CURRENT DATE 8/14/2020

\*\*\* SPECIAL DISTRICT SUMMARY \*\*\*

CODE	DISTRICT NAME	TOTAL PARCELS	EXTENSION TYPE	EXTENSION VALUE	AD VALOREM VALUE	EXEMPT AMOUNT	TAXABLE VALUE	TOTAL TAX
------	---------------	---------------	----------------	-----------------	------------------	---------------	---------------	-----------

NO SPECIAL DISTRICTS AT THIS LEVEL

\*\*\* SCHOOL DISTRICT SUMMARY \*\*\*

CODE	DISTRICT NAME	TOTAL PARCELS	ASSESSED LAND	ASSESSED TOTAL	EXEMPT AMOUNT	TOTAL TAXABLE	TOTAL TAX
					----- STAR AMOUNT	----- STAR TAXABLE	
	Brasher Falls	5	189,000	447,500		447,500	
402001					69,800	377,700	8,028.37
	S U B - T O T A L	5	189,000	447,500		447,500	
	S U B - T O T A L (CONT)				69,800	377,700	8,028.37
	T O T A L	5	189,000	447,500		447,500	
	T O T A L (CONT)				69,800	377,700	8,028.37

\*\*\* SYSTEM CODES SUMMARY \*\*\*

NO SYSTEM EXEMPTIONS AT THIS LEVEL

\*\*\* EXEMPTION SUMMARY \*\*\*

CODE	DESCRIPTION	TOTAL PARCELS	SCHOOL
41834	ENH STAR	1	69,800
	T O T A L	1	69,800

STATE OF NEW YORK  
 COUNTY - St Lawrence  
 SCHOOL - Brasher Falls  
 TOWN - Hopkinton  
 SWIS - 404600

2020 SCHOOL TAX ROLL  
 TAXABLE SECTION OF THE ROLL - 1  
 NAME SECTION - R  
 UNIFORM PERCENT OF VALUE IS 094.00

PAGE 628  
 VALUATION DATE-JUL 01, 2019  
 TAXABLE STATUS DATE-MAR 01, 2020  
 RPS155/V04/L015  
 CURRENT DATE 8/14/2020

\*\*\* GRAND TOTALS \*\*\*

ROLL SEC	DESCRIPTION	TOTAL PARCELS	ASSESSED LAND	ASSESSED TOTAL	EXEMPT AMOUNT ----- STAR AMOUNT	TOTAL TAXABLE ----- STAR TAXABLE	TAX RATE	TOTAL TAX
	Brasher Falls Scho		189,000	447,500		447,500		
	SPEC DIST TAXES				69,800	377,700		8,028.37
1	TAXABLE	5						8,028.37

STATE OF NEW YORK  
 COUNTY - St Lawrence  
 SCHOOL - Brasher Falls  
 TOWN - Hopkinton  
 SWIS - 404600

2 0 2 0 S C H O O L T A X R O L L  
 T A X A B L E SECTION OF THE ROLL - 1  
 OWNERS NAME SEQUENCE  
 UNIFORM PERCENT OF VALUE IS 094.00

PAGE 629  
 VALUATION DATE-JUL 01, 2019  
 TAXABLE STATUS DATE-MAR 01, 2020

TAX MAP PARCEL NUMBER	PROPERTY LOCATION & CLASS	ASSESSMENT	EXEMPTION CODE-----	SCHOOL
CURRENT OWNERS NAME	SCHOOL DISTRICT	LAND	TAX DESCRIPTION	TAXABLE VALUE
CURRENT OWNERS ADDRESS	PARCEL SIZE/GRID COORD	TOTAL	SPECIAL DISTRICTS	TAX AMOUNT
*****				56.004-3-12.2 *****
56.004-3-12.2	256 CR 49			BILL 1618
Schlaabach John	240 Rural res - WTRFNT		BAS STAR 41854	30,000
Schlaabach Sam	Brasher Falls 402001	18,700	Brasher Falls School	1,130.82
256 County Route 49	Created 2/2015	53,200		
Nicholville, NY 12965	Excel survey 12/2014			
	14.5A(D) 1500' W.F.			
	FRNT 358.00 DPTH			
	ACRES 14.50			
	EAST-0407797 NRTH-1715018			
	DEED BOOK 2015 PG-1977			
	FULL MARKET VALUE	56,596		
TOTAL TAX ---				505.82**
				DATE #1 09/30/20
				AMT DUE 505.82
*****				56.002-3-1.1 *****
56.002-3-1.1	Cr 49			ACCT 1- 19-12.2 BILL 1619
SFLH LLC	105 Vac farmland		Brasher Falls School	531.40
925 County Route 54	Brasher Falls 402001	25,000		
North Lawrence, NY 12967	ACRES 37.20	25,000		
	EAST-0396831 NRTH-1720376			
	DEED BOOK 2017 PG-260			
	FULL MARKET VALUE	26,596		
TOTAL TAX ---				531.40**
				DATE #1 09/30/20
				AMT DUE 531.40
*****				56.004-1-12.1 *****
56.004-1-12.1	Cr 49			ACCT 1- 51-15.1 BILL 1620
Shattuck Christopher	312 Vac w/imprv		Brasher Falls School	170.05
Loren Shattuck	Brasher Falls 402001	7,900		
439 County Route 49	289x183x294x167	8,000		
Winthrop, NY 13697	FRNT 289.00 DPTH			
	ACRES 1.20			
	EAST-0397888 NRTH-1717226			
	DEED BOOK 2003 PG-8814			
	FULL MARKET VALUE	8,511		
TOTAL TAX ---				170.05**
				DATE #1 09/30/20
				AMT DUE 170.05
*****				56.004-1-12.2 *****
56.004-1-12.2	439 Cr 49			ACCT 1- 51-15.2 BILL 1621
Shattuck Christopher	270 Mfg housing		Brasher Falls School	826.86
439 County Route 49	Brasher Falls 402001	9,900		
Winthrop, NY 13697	100x167x100x165	38,900		
	FRNT 100.00 DPTH 166.00			
	ACRES 0.38			
	EAST-0397875 NRTH-1717396			
	DEED BOOK 2003 PG-8813			
	FULL MARKET VALUE	41,383		
TOTAL TAX ---				826.86**
				DATE #1 09/30/20
				AMT DUE 826.86



\*\*\*\*\*

STATE OF NEW YORK  
 COUNTY - St Lawrence  
 SCHOOL - Brasher Falls  
 TOWN - Hopkinton  
 SWIS - 404600

2 0 2 0 S C H O O L T A X R O L L  
 T A X A B L E SECTION OF THE ROLL - 1  
 OWNERS NAME SEQUENCE  
 UNIFORM PERCENT OF VALUE IS 094.00

PAGE 630  
 VALUATION DATE-JUL 01, 2019  
 TAXABLE STATUS DATE-MAR 01, 2020

TAX MAP PARCEL NUMBER	PROPERTY LOCATION & CLASS	ASSESSMENT	EXEMPTION CODE-----	SCHOOL
CURRENT OWNERS NAME	SCHOOL DISTRICT	LAND	TAX DESCRIPTION	TAXABLE VALUE
CURRENT OWNERS ADDRESS	PARCEL SIZE/GRID COORD	TOTAL	SPECIAL DISTRICTS	TAX AMOUNT
***** 56.004-1-19 *****				
56.004-1-19	331 CR 49			BILL 1622
Shattuck Loren A	210 1 Family Res		Brasher Falls School	1,171.20
331 County Route 49	Brasher Falls 402001	13,800		
Winthrop, NY 13697	150'X284'X165'X288'	55,100		
	FRNT 150.00 DPTH 285.00			
	ACRES 1.00			
	EAST-0400188 NRTH-1715940			
	DEED BOOK 2003 PG-18718			
	FULL MARKET VALUE	58,617		
			TOTAL TAX ---	1,171.20**
			DATE #1	09/30/20
			AMT DUE	1,171.20
***** 56.004-1-9.1 *****				
56.004-1-9.1	411 Cr 49			BILL 1623
Sheehan Clare M	210 1 Family Res		BAS STAR 41854	30,000
411 County Route 49	Brasher Falls 402001	16,200	Brasher Falls School	1,526.18
Winthrop, NY 13697	455x31x312x174x110x107	71,800		
	FRNT 455.00 DPTH			
	ACRES 1.90 BANK8888869			
	EAST-0398376 NRTH-1716735			
	DEED BOOK 2012 PG-18853			
	FULL MARKET VALUE	76,383		
			TOTAL TAX ---	901.18**
			DATE #1	09/30/20
			AMT DUE	901.18
***** 56.004-1-13.31 *****				
56.004-1-13.31	Cr 49			BILL 1624
Sheehan Clare M	314 Rural vac<10 - WTRFNT		Brasher Falls School	310.34
411 County Route 49	Brasher Falls 402001	14,600		
Winthrop, NY 13697	ACRES 3.80 BANK8888869	14,600		
	EAST-0398403 NRTH-1716555			
	DEED BOOK 2012 PG-18853			
	FULL MARKET VALUE	15,532		
			TOTAL TAX ---	310.34**
			DATE #1	09/30/20
			AMT DUE	310.34
***** 56.074-2-12 *****				
56.074-2-12	255 Cr 49			BILL 1625
Smith Crystal M	210 1 Family Res		Brasher Falls School	1,504.92
255 County Route 49	Brasher Falls 402001	15,000		
Fort Jackson, NY 12965	187x239x180x373	70,800		
	FRNT 187.00 DPTH 306.00			
	ACRES 1.00			
	EAST-0401010 NRTH-1714568			
	DEED BOOK 2017 PG-8733			
	FULL MARKET VALUE	75,319		
			TOTAL TAX ---	1,504.92**
			DATE #1	09/30/20
			AMT DUE	1,504.92

\*\*\*\*\*

STATE OF NEW YORK  
COUNTY - St Lawrence  
SCHOOL - Brasher Falls  
TOWN - Hopkinton  
SWIS - 404600

2 0 2 0 S C H O O L T A X R O L L  
T A X A B L E SECTION OF THE ROLL - 1  
OWNERS NAME SEQUENCE  
UNIFORM PERCENT OF VALUE IS 094.00

PAGE 631  
VALUATION DATE-JUL 01, 2019  
TAXABLE STATUS DATE-MAR 01, 2020

TAX MAP PARCEL NUMBER	PROPERTY LOCATION & CLASS	ASSESSMENT	EXEMPTION CODE-----	SCHOOL
CURRENT OWNERS NAME	SCHOOL DISTRICT	LAND	TAX DESCRIPTION	TAXABLE VALUE
CURRENT OWNERS ADDRESS	PARCEL SIZE/GRID COORD	TOTAL	SPECIAL DISTRICTS	TAX AMOUNT
*****				
56.073-1-5	717 Converse Rd			56.073-1-5
Sochia Piper	210 1 Family Res		Brasher Falls School	ACCT 1- 67- 5
92 Beebe Rd	Brasher Falls 402001	9,000		BILL 1626
Potsdam, NY 13676	Plot revised 12/2014	15,700		
	85x206x90x206			
	FRNT 85.00 DPTH 206.00			
	EAST-0399322 NRTH-1714924			
	DEED BOOK 2009 PG-13109			
	FULL MARKET VALUE	16,702		
			TOTAL TAX ---	333.72**
			DATE #1	09/30/20
			AMT DUE	333.72
*****				
56.003-3-6.11	Barrett Rd			56.003-3-6.11
Solury Joseph	314 Rural vac<10		Brasher Falls School	ACCT 1- 4- 4.12
Solury Thomas	Brasher Falls 402001	14,500		BILL 1627
301 Chipman St Ext	maine survey 6/2010	14,500		
Waterbury, CT 06708	FRNT 307.00 DPTH 1906.00			
	ACRES 16.90			
	EAST-0394967 NRTH-1718106			
	DEED BOOK 939 PG-224			
	FULL MARKET VALUE	15,426		
			TOTAL TAX ---	308.21**
			DATE #1	09/30/20
			AMT DUE	308.21
*****				
56.004-5-7	511 Cr 49			56.004-5-7
Streeter Ronald W	210 1 Family Res		BAS STAR 41854	ACCT 1- 56- 8
Streeter Shawn M	Brasher Falls 402001	7,600	Brasher Falls School	BILL 1628
511 County Route 49	2012/1812 Ver & Nimo ease	49,300		30,000
Winthrop, NY 13697	Residence & Comm(433)			
	FRNT 350.00 DPTH 240.00			
	ACRES 1.80			
	EAST-0397569 NRTH-1719148			
	DEED BOOK 1118 PG-969			
	FULL MARKET VALUE	52,447		
			TOTAL TAX ---	422.92**
			DATE #1	09/30/20
			AMT DUE	422.92
*****				

STATE OF NEW YORK  
 COUNTY - St Lawrence  
 SCHOOL - Brasher Falls  
 TOWN - Hopkinton  
 SWIS - 404600

2020 SCHOOL TAX ROLL  
 TAXABLE SECTION OF THE ROLL - 1  
 NAME SECTION - S  
 UNIFORM PERCENT OF VALUE IS 094.00

PAGE 632  
 VALUATION DATE-JUL 01, 2019  
 TAXABLE STATUS DATE-MAR 01, 2020  
 RPS155/V04/L015  
 CURRENT DATE 8/14/2020

\*\*\* SPECIAL DISTRICT SUMMARY \*\*\*

CODE	DISTRICT NAME	TOTAL PARCELS	EXTENSION TYPE	EXTENSION VALUE	AD VALOREM VALUE	EXEMPT AMOUNT	TAXABLE VALUE	TOTAL TAX
------	---------------	---------------	----------------	-----------------	------------------	---------------	---------------	-----------

NO SPECIAL DISTRICTS AT THIS LEVEL

\*\*\* SCHOOL DISTRICT SUMMARY \*\*\*

CODE	DISTRICT NAME	TOTAL PARCELS	ASSESSED LAND	ASSESSED TOTAL	EXEMPT AMOUNT	TOTAL TAXABLE	TOTAL TAX
					----- STAR AMOUNT	----- STAR TAXABLE	
	Brasher Falls	11	152,200	416,900		416,900	
402001					90,000	326,900	6,948.58
	S U B - T O T A L	11	152,200	416,900		416,900	
	S U B - T O T A L (CONT)				90,000	326,900	6,948.58
	T O T A L	11	152,200	416,900		416,900	
	T O T A L (CONT)				90,000	326,900	6,948.58

\*\*\* SYSTEM CODES SUMMARY \*\*\*

NO SYSTEM EXEMPTIONS AT THIS LEVEL

\*\*\* EXEMPTION SUMMARY \*\*\*

CODE	DESCRIPTION	TOTAL PARCELS	SCHOOL
41854	BAS STAR	3	90,000
	T O T A L	3	90,000

STATE OF NEW YORK  
 COUNTY - St Lawrence  
 SCHOOL - Brasher Falls  
 TOWN - Hopkinton  
 SWIS - 404600

2020 SCHOOL TAX ROLL  
 TAXABLE SECTION OF THE ROLL - 1  
 NAME SECTION - S  
 UNIFORM PERCENT OF VALUE IS 094.00

PAGE 633  
 VALUATION DATE-JUL 01, 2019  
 TAXABLE STATUS DATE-MAR 01, 2020  
 RPS155/V04/L015  
 CURRENT DATE 8/14/2020

\*\*\* GRAND TOTALS \*\*\*

ROLL SEC	DESCRIPTION	TOTAL PARCELS	ASSESSED LAND	ASSESSED TOTAL	EXEMPT AMOUNT ----- STAR AMOUNT	TOTAL TAXABLE ----- STAR TAXABLE	TAX RATE	TOTAL TAX
	Brasher Falls Scho		152,200	416,900		416,900		
	SPEC DIST TAXES				90,000	326,900		6,948.58
1	TAXABLE	11						6,948.58

STATE OF NEW YORK  
COUNTY - St Lawrence  
SCHOOL - Brasher Falls  
TOWN - Hopkinton  
SWIS - 404600

2 0 2 0 S C H O O L T A X R O L L  
T A X A B L E SECTION OF THE ROLL - 1  
OWNERS NAME SEQUENCE  
UNIFORM PERCENT OF VALUE IS 094.00

PAGE 634  
VALUATION DATE-JUL 01, 2019  
TAXABLE STATUS DATE-MAR 01, 2020

TAX MAP PARCEL NUMBER	PROPERTY LOCATION & CLASS	ASSESSMENT	EXEMPTION CODE-----	SCHOOL
CURRENT OWNERS NAME	SCHOOL DISTRICT	LAND	TAX DESCRIPTION	TAXABLE VALUE
CURRENT OWNERS ADDRESS	PARCEL SIZE/GRID COORD	TOTAL	SPECIAL DISTRICTS	TAX AMOUNT
*****				
56.004-1-6.21	383 Cr 49		56.004-1-6.21	*****
Tebo Stephen J	210 1 Family Res - WTRFNT		ACCT 1-51-3.1	BILL 1629
Tebo Carol	Brasher Falls 402001	28,000		2,008.69
28 Prospect St	1603x471x730x1420x253	94,500		
Norwood, NY 13668	FRNT 1603.00 DPTH			
	ACRES 21.60			
	EAST-0399545 NRTH-1716002			
	DEED BOOK 1061 PG-1047			
	FULL MARKET VALUE	100,532		
			TOTAL TAX ---	2,008.69**
			DATE #1	09/30/20
			AMT DUE	2,008.69
*****				
56.003-7-6	480 Converse Rd		56.003-7-6	*****
Toomey Aaron	270 Mfg housing			BILL 1630
Toomey Dawn Marie	Brasher Falls 402001	16,500		563.28
480 Converse Rd	261x420x364x390	26,500		
Fort Jackson, NY 12965-9629	FRNT 261.00 DPTH			
	ACRES 2.80			
	EAST-0393776 NRTH-1714220			
	DEED BOOK 2014 PG-3449			
	FULL MARKET VALUE	28,191		
			TOTAL TAX ---	563.28**
			DATE #1	09/30/20
			AMT DUE	563.28
*****				
56.003-7-4	Converse Rd		56.003-7-4	*****
Toomey DawnMarie	314 Rural vac<10		ACCT 1- 46-12	BILL 1631
Toomey Aaron B	Brasher Falls 402001	7,800		165.80
476 Converse Rd	FRNT 250.00 DPTH	7,800		
Fort Jackson, NY 12965	ACRES 8.00			
	EAST-0393185 NRTH-1713979			
	DEED BOOK 2015 PG-9751			
	FULL MARKET VALUE	8,298		
			TOTAL TAX ---	165.80**
			DATE #1	09/30/20
			AMT DUE	165.80
*****				
56.003-7-5	476 Converse Rd		56.003-7-5	*****
Toomey Dawnmarie S	270 Mfg housing			BILL 1632
Toomey Aaron B	Brasher Falls 402001	16,100		1,468.79
476 Converse Rd	FRNT 209.00 DPTH	69,100		
Fort Jackson, NY 12965	ACRES 1.90 BANK8888830			
	EAST-0393503 NRTH-1714327			
	DEED BOOK 2015 PG-4790			
	FULL MARKET VALUE	73,511		
			TOTAL TAX ---	1,468.79**
			DATE #1	09/30/20
			AMT DUE	1,468.79
*****				

STATE OF NEW YORK  
 COUNTY - St Lawrence  
 SCHOOL - Brasher Falls  
 TOWN - Hopkinton  
 SWIS - 404600

2 0 2 0 S C H O O L T A X R O L L  
 T A X A B L E SECTION OF THE ROLL - 1  
 OWNERS NAME SEQUENCE  
 UNIFORM PERCENT OF VALUE IS 094.00

PAGE 635  
 VALUATION DATE-JUL 01, 2019  
 TAXABLE STATUS DATE-MAR 01, 2020

TAX MAP PARCEL NUMBER	PROPERTY LOCATION & CLASS	ASSESSMENT	EXEMPTION CODE-----	SCHOOL
CURRENT OWNERS NAME	SCHOOL DISTRICT	LAND	TAX DESCRIPTION	TAXABLE VALUE
CURRENT OWNERS ADDRESS	PARCEL SIZE/GRID COORD	TOTAL	SPECIAL DISTRICTS	TAX AMOUNT
***** 56.074-3-15 *****				
56.074-3-15	Converse Rd			ACCT 1- 58-15 BILL 1633
Tozier Richard	314 Rural vac<10 - WTRFNT		Brasher Falls School	1,800 38.26
Attn: Stephen Trimm	Brasher Falls 402001	1,800		
220 Converse Rd	36x100x35x100	1,800		
Winthrop, NY 13697	FRNT 36.00 DPTH 100.00			
	EAST-0400487 NRTH-1715007			
	DEED BOOK 809 PG-00564			
	FULL MARKET VALUE	1,915		
TOTAL TAX ---				38.26**
				DATE #1 09/30/20
				AMT DUE 38.26
***** 56.003-5-2 *****				
56.003-5-2	249, 281 Converse Rd			ACCT 1- 59- 4 BILL 1634
Trimm John	270 Mfg housing		Brasher Falls School	25,800 548.40
180 Converse Rd	Brasher Falls 402001	12,000		
Winthrop, NY 13697	ACRES 25.80	25,800		
	EAST-0388149 NRTH-1715025			
	DEED BOOK 2013 PG-13340			
	FULL MARKET VALUE	27,447		
TOTAL TAX ---				548.40**
				DATE #1 09/30/20
				AMT DUE 548.40
***** 56.003-5-13 *****				
56.003-5-13	216 Converse Rd			ACCT 1- 59- 3.2 BILL 1635
Trimm John	312 Vac w/imprv		Brasher Falls School	11,600 246.57
180 Converse Rd	Brasher Falls 402001	8,700		
Winthrop, NY 13697	280x1442	11,600		
	FRNT 280.00 DPTH			
	ACRES 9.30			
	EAST-0387033 NRTH-1713821			
	DEED BOOK 2013 PG-13340			
	FULL MARKET VALUE	12,340		
TOTAL TAX ---				246.57**
				DATE #1 09/30/20
				AMT DUE 246.57
***** 56.003-5-1 *****				
56.003-5-1	215 Converse Rd			ACCT 1- 59- 5 BILL 1636
Trimm John M	314 Rural vac<10		Brasher Falls School	4,500 95.65
180 Converse Rd	Brasher Falls 402001	4,500		
Winthrop, NY 13697	ACRES 5.00	4,500		
	EAST-0387178 NRTH-1714705			
	DEED BOOK 1038 PG-00232			
	FULL MARKET VALUE	4,787		
TOTAL TAX ---				95.65**
				DATE #1 09/30/20
				AMT DUE 95.65
*****				

STATE OF NEW YORK  
 COUNTY - St Lawrence  
 SCHOOL - Brasher Falls  
 TOWN - Hopkinton  
 SWIS - 404600

2 0 2 0 S C H O O L T A X R O L L  
 T A X A B L E SECTION OF THE ROLL - 1  
 OWNERS NAME SEQUENCE  
 UNIFORM PERCENT OF VALUE IS 094.00

PAGE 636  
 VALUATION DATE-JUL 01, 2019  
 TAXABLE STATUS DATE-MAR 01, 2020

TAX MAP PARCEL NUMBER	PROPERTY LOCATION & CLASS	ASSESSMENT	EXEMPTION CODE-----	SCHOOL
CURRENT OWNERS NAME	SCHOOL DISTRICT	LAND	TAX DESCRIPTION	TAXABLE VALUE
CURRENT OWNERS ADDRESS	PARCEL SIZE/GRID COORD	TOTAL	SPECIAL DISTRICTS	TAX AMOUNT
*****				
56.004-1-20	325 Cr 49		56.004-1-20	*****
Trimm Sharon	210 1 Family Res		ACCT 1- 25- 3	BILL 1637
PO Box 90	Brasher Falls 402001	16,900		
Nicholville, NY 12965	87x88x135x108x250	91,400		
	FRNT 385.00 DPTH			
	ACRES 2.90			
	EAST-0400373 NRTH-1715797			
	DEED BOOK 2012 PG-16553			
	FULL MARKET VALUE	97,234		
			TOTAL TAX ---	1,942.80**
				DATE #1 09/30/20
				AMT DUE 1,942.80
*****				
56.074-3-13	736 Converse Rd		56.074-3-13	*****
Trimm Sharon	330 Vacant comm - WTRFNT		ACCT 1- 2-13	BILL 1638
PO Box 90	Brasher Falls 402001	2,400		
Nicholville, NY 12965	FRNT 25.00 DPTH 110.00	2,400		
	EAST-0400395 NRTH-1715021			
	DEED BOOK 2012 PG-16550			
	FULL MARKET VALUE	2,553		
			TOTAL TAX ---	51.01**
				DATE #1 09/30/20
				AMT DUE 51.01
*****				
56.074-3-14	763 Converse Rd		56.074-3-14	*****
Trimm Sharon	311 Res vac land		ACCT 1- 2-12	BILL 1639
PO Box 90	Brasher Falls 402001	5,300		
Nicholville, NY 12965	Trimm's Grocery Store	5,300		
	60x110x60x100			
	FRNT 60.00 DPTH 105.00			
	EAST-0400439 NRTH-1715027			
	DEED BOOK 2012 PG-16550			
	FULL MARKET VALUE	5,638		
			TOTAL TAX ---	112.66**
				DATE #1 09/30/20
				AMT DUE 112.66
*****				
56.074-3-16	Converse Rd		56.074-3-16	*****
Trimm Sharon	314 Rural vac<10 - WTRFNT		ACCT 1- 36- 2	BILL 1640
PO Box 90	Brasher Falls 402001	9,000		
Nicholville, NY 12965	138x100x105x131	9,000		
	FRNT 138.00 DPTH 116.00			
	EAST-0400553 NRTH-1715043			
	DEED BOOK 2012 PG-16553			
	FULL MARKET VALUE	9,574		
			TOTAL TAX ---	191.30**
				DATE #1 09/30/20
				AMT DUE 191.30
*****				



STATE OF NEW YORK  
 COUNTY - St Lawrence  
 SCHOOL - Brasher Falls  
 TOWN - Hopkinton  
 SWIS - 404600

2 0 2 0 S C H O O L T A X R O L L  
 T A X A B L E SECTION OF THE ROLL - 1  
 OWNERS NAME SEQUENCE  
 UNIFORM PERCENT OF VALUE IS 094.00

PAGE 637  
 VALUATION DATE-JUL 01, 2019  
 TAXABLE STATUS DATE-MAR 01, 2020

TAX MAP PARCEL NUMBER	PROPERTY LOCATION & CLASS	ASSESSMENT	EXEMPTION CODE	SCHOOL
CURRENT OWNERS NAME	SCHOOL DISTRICT	LAND	TAX DESCRIPTION	TAXABLE VALUE
CURRENT OWNERS ADDRESS	PARCEL SIZE/GRID COORD	TOTAL	SPECIAL DISTRICTS	TAX AMOUNT
***** 56.003-7-3 *****				
56.003-7-3	458 Converse Rd			BILL 1641
Trimm Sharon A (LU)	270 Mfg housing		ENH STAR 41834	40,600
PO Box 90	Brasher Falls 402001	19,000	Brasher Falls School	40,600
Nicholville, NY 12965	FRNT 266.00 DPTH	40,600		
	ACRES 4.80			
	EAST-0393005 NRTH-1714312			
	DEED BOOK 2006 PG-21199			
	FULL MARKET VALUE	43,191		
			TOTAL TAX ---	0.00**
***** 56.003-5-12 *****				
56.003-5-12	220 Converse Rd			ACCT 1- 31- 6 BILL 1642
Trimm Stephen	270 Mfg housing		BAS STAR 41854	30,000
220 Converse Rd	Brasher Falls 402001	77,700	Brasher Falls School	130,300
Winthrop, NY 13697	FRNT 430.00 DPTH	130,300		2,769.65
	ACRES 96.10			
	EAST-0387388 NRTH-1712880			
	DEED BOOK 1115 PG-717			
	FULL MARKET VALUE	138,617		
			TOTAL TAX ---	2,144.65**
			DATE #1	09/30/20
			AMT DUE	2,144.65
***** 56.003-5-14 *****				
56.003-5-14	196 Converse Rd			ACCT 1- 59- 3.1 BILL 1643
Trimm Sterling S (LU)	270 Mfg housing		ENH STAR 41834	45,000
196 Converse Rd	Brasher Falls 402001	24,000	Brasher Falls School	45,000
Winthrop, NY 13697-3126	ACRES 14.20	45,000		956.52
	EAST-0386645 NRTH-1713865			
	DEED BOOK 2017 PG-8944			
	FULL MARKET VALUE	47,872		
			TOTAL TAX ---	0.00**
*****				

STATE OF NEW YORK  
 COUNTY - St Lawrence  
 SCHOOL - Brasher Falls  
 TOWN - Hopkinton  
 SWIS - 404600

2020 SCHOOL TAX ROLL  
 TAXABLE SECTION OF THE ROLL - 1  
 NAME SECTION - T  
 UNIFORM PERCENT OF VALUE IS 094.00

PAGE 638  
 VALUATION DATE-JUL 01, 2019  
 TAXABLE STATUS DATE-MAR 01, 2020  
 RPS155/V04/L015  
 CURRENT DATE 8/14/2020

\*\*\* SPECIAL DISTRICT SUMMARY \*\*\*

CODE	DISTRICT NAME	TOTAL PARCELS	EXTENSION TYPE	EXTENSION VALUE	AD VALOREM VALUE	EXEMPT AMOUNT	TAXABLE VALUE	TOTAL TAX
------	---------------	---------------	----------------	-----------------	------------------	---------------	---------------	-----------

NO SPECIAL DISTRICTS AT THIS LEVEL

\*\*\* SCHOOL DISTRICT SUMMARY \*\*\*

CODE	DISTRICT NAME	TOTAL PARCELS	ASSESSED LAND	ASSESSED TOTAL	EXEMPT AMOUNT	TOTAL TAXABLE	TOTAL TAX
					----- STAR AMOUNT	----- STAR TAXABLE	
	Brasher Falls	15	249,700	565,600		565,600	
402001					115,600	450,000	9,565.18
	S U B - T O T A L	15	249,700	565,600		565,600	
	S U B - T O T A L (CONT)				115,600	450,000	9,565.18
	T O T A L	15	249,700	565,600		565,600	
	T O T A L (CONT)				115,600	450,000	9,565.18

\*\*\* SYSTEM CODES SUMMARY \*\*\*

NO SYSTEM EXEMPTIONS AT THIS LEVEL

\*\*\* EXEMPTION SUMMARY \*\*\*

CODE	DESCRIPTION	TOTAL PARCELS	SCHOOL
41834	ENH STAR	2	85,600
41854	BAS STAR	1	30,000
	T O T A L	3	115,600

STATE OF NEW YORK  
 COUNTY - St Lawrence  
 SCHOOL - Brasher Falls  
 TOWN - Hopkinton  
 SWIS - 404600

2 0 2 0 S C H O O L T A X R O L L  
 T A X A B L E SECTION OF THE ROLL - 1  
 N A M E S E C T I O N - T  
 UNIFORM PERCENT OF VALUE IS 094.00

PAGE 639  
 VALUATION DATE-JUL 01, 2019  
 TAXABLE STATUS DATE-MAR 01, 2020  
 RPS155/V04/L015  
 CURRENT DATE 8/14/2020

\*\*\* G R A N D T O T A L S \*\*\*

ROLL SEC	DESCRIPTION	TOTAL PARCELS	ASSESSED LAND	ASSESSED TOTAL	EXEMPT AMOUNT ----- STAR AMOUNT	TOTAL TAXABLE ----- STAR TAXABLE	TAX RATE	TOTAL TAX
	Brasher Falls Scho		249,700	565,600		565,600		
	SPEC DIST TAXES				115,600	450,000		9,565.18
1	TAXABLE	15						9,565.18

STATE OF NEW YORK  
 COUNTY - St Lawrence  
 SCHOOL - Brasher Falls  
 TOWN - Hopkinton  
 SWIS - 404600

2 0 2 0 S C H O O L T A X R O L L  
 T A X A B L E SECTION OF THE ROLL - 1  
 OWNERS NAME SEQUENCE  
 UNIFORM PERCENT OF VALUE IS 094.00

PAGE 640  
 VALUATION DATE-JUL 01, 2019  
 TAXABLE STATUS DATE-MAR 01, 2020

TAX MAP PARCEL NUMBER	PROPERTY LOCATION & CLASS	ASSESSMENT	EXEMPTION CODE-----	SCHOOL
CURRENT OWNERS NAME	SCHOOL DISTRICT	LAND	TAX DESCRIPTION	TAXABLE VALUE
CURRENT OWNERS ADDRESS	PARCEL SIZE/GRID COORD	TOTAL	SPECIAL DISTRICTS	TAX AMOUNT
***** 56.003-3-9 *****				
56.003-3-9	Barrett Rd 322 Rural vac>10		Brasher Falls School	10,100
Veress Evre	Brasher Falls 402001	10,100		
5 Ashley St	2018/8340 NIMO easement	10,100		
Norwood, NY 13668	Also see 2004-11542 FRNT 177.00 DPTH ACRES 12.80 EAST-0396078 NRTH-1718199 DEED BOOK 2006 PG-19428 FULL MARKET VALUE	10,745		
TOTAL TAX ---				214.69**
				DATE #1 09/30/20
				AMT DUE 214.69
***** 56.004-5-12.1 *****				
56.004-5-12.1	525 Cr 49 210 1 Family Res		ENH STAR 41834	
Villnave John F	Brasher Falls 402001	14,600	Brasher Falls School	76,600
Villnave Valerie A	Parcels combined 9/2012	76,600		
525 County Route 49	see 989/1038, 966/363, an			
Winthrop, NY 13697-3140	2003/4033 FRNT 226.00 DPTH 1303.00 ACRES 6.40 EAST-0396986 NRTH-1719422 DEED BOOK 821 PG-262 FULL MARKET VALUE	81,489		
TOTAL TAX ---				197.21**
				DATE #1 09/30/20
				AMT DUE 197.21
*****				

STATE OF NEW YORK  
 COUNTY - St Lawrence  
 SCHOOL - Brasher Falls  
 TOWN - Hopkinton  
 SWIS - 404600

2 0 2 0 S C H O O L T A X R O L L  
 T A X A B L E SECTION OF THE ROLL - 1  
 N A M E S E C T I O N - V  
 UNIFORM PERCENT OF VALUE IS 094.00

PAGE 641  
 VALUATION DATE-JUL 01, 2019  
 TAXABLE STATUS DATE-MAR 01, 2020  
 RPS155/V04/L015  
 CURRENT DATE 8/14/2020

\*\*\* S P E C I A L D I S T R I C T S U M M A R Y \*\*\*

CODE	DISTRICT NAME	TOTAL PARCELS	EXTENSION TYPE	EXTENSION VALUE	AD VALOREM VALUE	EXEMPT AMOUNT	TAXABLE VALUE	TOTAL TAX
------	---------------	---------------	----------------	-----------------	------------------	---------------	---------------	-----------

NO SPECIAL DISTRICTS AT THIS LEVEL

\*\*\* S C H O O L D I S T R I C T S U M M A R Y \*\*\*

CODE	DISTRICT NAME	TOTAL PARCELS	ASSESSED LAND	ASSESSED TOTAL	EXEMPT AMOUNT	TOTAL TAXABLE	TOTAL TAX
					----- STAR AMOUNT	----- STAR TAXABLE	
	Brasher Falls	2	24,700	86,700		86,700	
402001					69,800	16,900	359.23
	S U B - T O T A L	2	24,700	86,700		86,700	
	S U B - T O T A L (CONT)				69,800	16,900	359.23
	T O T A L	2	24,700	86,700		86,700	
	T O T A L (CONT)				69,800	16,900	359.23

\*\*\* S Y S T E M C O D E S S U M M A R Y \*\*\*

NO SYSTEM EXEMPTIONS AT THIS LEVEL

\*\*\* E X E M P T I O N S U M M A R Y \*\*\*

CODE	DESCRIPTION	TOTAL PARCELS	SCHOOL
41834	ENH STAR	1	69,800
	T O T A L	1	69,800

STATE OF NEW YORK  
 COUNTY - St Lawrence  
 SCHOOL - Brasher Falls  
 TOWN - Hopkinton  
 SWIS - 404600

2 0 2 0 S C H O O L T A X R O L L  
 T A X A B L E SECTION OF THE ROLL - 1  
 N A M E S E C T I O N - V  
 UNIFORM PERCENT OF VALUE IS 094.00

PAGE 642  
 VALUATION DATE-JUL 01, 2019  
 TAXABLE STATUS DATE-MAR 01, 2020  
 RPS155/V04/L015  
 CURRENT DATE 8/14/2020

\*\*\* G R A N D T O T A L S \*\*\*

ROLL SEC	DESCRIPTION	TOTAL PARCELS	ASSESSED LAND	ASSESSED TOTAL	EXEMPT AMOUNT ----- STAR AMOUNT	TOTAL TAXABLE ----- STAR TAXABLE	TAX RATE	TOTAL TAX
	Brasher Falls Scho		24,700	86,700		86,700		
	SPEC DIST TAXES				69,800	16,900		359.23
1	TAXABLE	2						359.23

STATE OF NEW YORK  
 COUNTY - St Lawrence  
 SCHOOL - Brasher Falls  
 TOWN - Hopkinton  
 SWIS - 404600

2 0 2 0 S C H O O L T A X R O L L  
 T A X A B L E SECTION OF THE ROLL - 1  
 OWNERS NAME SEQUENCE  
 UNIFORM PERCENT OF VALUE IS 094.00

PAGE 643  
 VALUATION DATE-JUL 01, 2019  
 TAXABLE STATUS DATE-MAR 01, 2020

TAX MAP PARCEL NUMBER	PROPERTY LOCATION & CLASS	ASSESSMENT	EXEMPTION CODE-----	SCHOOL
CURRENT OWNERS NAME	SCHOOL DISTRICT	LAND	TAX DESCRIPTION	TAXABLE VALUE
CURRENT OWNERS ADDRESS	PARCEL SIZE/GRID COORD	TOTAL	SPECIAL DISTRICTS	TAX AMOUNT
***** 56.074-1-15.1 *****				
	17 Circle Rd			ACCT 1- 66- 6.1 BILL 1646
56.074-1-15.1	210 1 Family Res		Brasher Falls School	59,500 1,264.73
Wagner Philip R Sr.	Brasher Falls 402001	14,000		
2700 State Route 458	222x185x229x143	59,500		
Saint Regis Falls, NY 12980	FRNT 222.00 DPTH 146.00			
	EAST-0400187 NRTH-1715502			
	DEED BOOK 2011 PG-2699			
	FULL MARKET VALUE	63,298		
TOTAL TAX ---				1,264.73**
				DATE #1 09/30/20
				AMT DUE 1,264.73
***** 56.074-1-3.1 *****				
	303 Cr 49			ACCT 1- 53-10 BILL 1647
56.074-1-3.1	210 1 Family Res		Brasher Falls School	36,800 782.22
Weaver Alfred G	Brasher Falls 402001	6,400		
458 Converse Rd	FRNT 130.00 DPTH	36,800		
Nicholville, NY 12965	ACRES 0.39			
	EAST-0400510 NRTH-1715615			
	DEED BOOK 2016 PG-10395			
	FULL MARKET VALUE	39,149		
TOTAL TAX ---				782.22**
				DATE #1 09/30/20
				AMT DUE 782.22
***** 56.003-4-7 *****				
	580 Converse Rd			ACCT 1- 48-15 BILL 1648
56.003-4-7	210 1 Family Res		BAS STAR 41854	30,000
White Jeffrey P	Brasher Falls 402001	13,000	Brasher Falls School	52,800 1,122.32
White Susan A	360x180x350	52,800		
580 Converse Rd	FRNT 360.00 DPTH 90.00			
Fort Jackson, NY 12965	EAST-0396099 NRTH-1713680			
	DEED BOOK 2012 PG-2304			
	FULL MARKET VALUE	56,170		
TOTAL TAX ---				497.32**
				DATE #1 09/30/20
				AMT DUE 497.32
***** 56.003-5-8 *****				
	Converse Rd			ACCT 1- 64-14.1 BILL 1649
56.003-5-8	260 Seasonal res		Brasher Falls School	31,300 665.31
Wood Ernest A	Brasher Falls 402001	19,700		
Wood Susan M	ACRES 26.70	31,300		
2916 State Highway 72	EAST-0391386 NRTH-1714546			
Potsdam, NY 13676	DEED BOOK 1038 PG-01089			
	FULL MARKET VALUE	33,298		
TOTAL TAX ---				665.31**
				DATE #1 09/30/20
				AMT DUE 665.31
*****				

STATE OF NEW YORK  
 COUNTY - St Lawrence  
 SCHOOL - Brasher Falls  
 TOWN - Hopkinton  
 SWIS - 404600

2020 SCHOOL TAX ROLL  
 TAXABLE SECTION OF THE ROLL - 1  
 NAME SECTION - W  
 UNIFORM PERCENT OF VALUE IS 094.00

PAGE 644  
 VALUATION DATE-JUL 01, 2019  
 TAXABLE STATUS DATE-MAR 01, 2020  
 RPS155/V04/L015  
 CURRENT DATE 8/14/2020

\*\*\* SPECIAL DISTRICT SUMMARY \*\*\*

CODE	DISTRICT NAME	TOTAL PARCELS	EXTENSION TYPE	EXTENSION VALUE	AD VALOREM VALUE	EXEMPT AMOUNT	TAXABLE VALUE	TOTAL TAX
------	---------------	---------------	----------------	-----------------	------------------	---------------	---------------	-----------

NO SPECIAL DISTRICTS AT THIS LEVEL

\*\*\* SCHOOL DISTRICT SUMMARY \*\*\*

CODE	DISTRICT NAME	TOTAL PARCELS	ASSESSED LAND	ASSESSED TOTAL	EXEMPT AMOUNT	TOTAL TAXABLE	TOTAL TAX
					-----	-----	
					STAR AMOUNT	STAR TAXABLE	
	Brasher Falls	4	53,100	180,400		180,400	
402001					30,000	150,400	3,196.90
	SUB - TOTAL	4	53,100	180,400		180,400	
	SUB - TOTAL (CONT)				30,000	150,400	3,196.90
	TOTAL	4	53,100	180,400		180,400	
	TOTAL (CONT)				30,000	150,400	3,196.90

\*\*\* SYSTEM CODES SUMMARY \*\*\*

NO SYSTEM EXEMPTIONS AT THIS LEVEL

\*\*\* EXEMPTION SUMMARY \*\*\*

CODE	DESCRIPTION	TOTAL PARCELS	SCHOOL
41854	BAS STAR	1	30,000
	TOTAL	1	30,000



STATE OF NEW YORK  
 COUNTY - St Lawrence  
 SCHOOL - Brasher Falls  
 TOWN - Hopkinton  
 SWIS - 404600

2020 SCHOOL TAX ROLL  
 TAXABLE SECTION OF THE ROLL - 1  
 NAME SECTION - W  
 UNIFORM PERCENT OF VALUE IS 094.00

PAGE 645  
 VALUATION DATE-JUL 01, 2019  
 TAXABLE STATUS DATE-MAR 01, 2020  
 RPS155/V04/L015  
 CURRENT DATE 8/14/2020

\*\*\* GRAND TOTALS \*\*\*

ROLL SEC	DESCRIPTION	TOTAL PARCELS	ASSESSED LAND	ASSESSED TOTAL	EXEMPT AMOUNT ----- STAR AMOUNT	TOTAL TAXABLE ----- STAR TAXABLE	TAX RATE	TOTAL TAX
	Brasher Falls Scho		53,100	180,400		180,400		
	SPEC DIST TAXES				30,000	150,400		3,196.90
1	TAXABLE	4						3,196.90

STATE OF NEW YORK  
 COUNTY - St Lawrence  
 SCHOOL - Brasher Falls  
 TOWN - Hopkinton  
 SWIS - 404600

2 0 2 0 S C H O O L T A X R O L L  
 T A X A B L E SECTION OF THE ROLL - 1  
 OWNERS NAME SEQUENCE  
 UNIFORM PERCENT OF VALUE IS 094.00

PAGE 646  
 VALUATION DATE-JUL 01, 2019  
 TAXABLE STATUS DATE-MAR 01, 2020

TAX MAP PARCEL NUMBER	PROPERTY LOCATION & CLASS	ASSESSMENT	EXEMPTION CODE	SCHOOL
CURRENT OWNERS NAME	SCHOOL DISTRICT	LAND	TAX DESCRIPTION	TAXABLE VALUE
CURRENT OWNERS ADDRESS	PARCEL SIZE/GRID COORD	TOTAL	SPECIAL DISTRICTS	TAX AMOUNT
***** 56.002-3-4 *****				
	520 Cr 49			ACCT 1- 25- 6.2 BILL 1650
56.002-3-4	240 Rural res		BAS STAR 41854	30,000
Yoder Joely D	Brasher Falls 402001	34,800	Brasher Falls School	101,500
Yoder Frances J	ACRES 57.00	101,500		
520 County Route 49	EAST-0399039 NRTH-1720638			
Winthrop, NY 13697-3142	DEED BOOK 2013 PG-19493			
	FULL MARKET VALUE	107,979		
TOTAL TAX ---				1,532.48**
				DATE #1 09/30/20
				AMT DUE 1,532.48
***** 56.004-1-5.2 *****				
	Cr 49			BILL 1651
56.004-1-5.2	314 Rural vac<10		Brasher Falls School	2,500
Yoder Joely D	Brasher Falls 402001	2,500		53.14
Yoder Frances J	Driveway Only	2,500		
520 County Route 49	FRNT 40.00 DPTH 710.00			
Winthrop, NY 13697-3142	EAST-0398069 NRTH-1719383			
	DEED BOOK 2013 PG-19493			
	FULL MARKET VALUE	2,660		
TOTAL TAX ---				53.14**
				DATE #1 09/30/20
				AMT DUE 53.14
***** 56.002-3-2.21 *****				
	Cr 49			ACCT 1-3-10 BILL 1652
56.002-3-2.21	321 Abandoned ag		Brasher Falls School	47,500
Yoder Joley D	Brasher Falls 402001	47,500		1,009.66
Yoder Frances J	Plot revised 9/2016	47,500		
520 County Route 49	Maine survey 4/2016 59.4			
Winthrop, NY 13697	FRNT 70.00 DPTH			
	ACRES 59.40			
	EAST-0399132 NRTH-1721981			
	DEED BOOK 2016 PG-11756			
	FULL MARKET VALUE	50,532		
TOTAL TAX ---				1,009.66**
				DATE #1 09/30/20
				AMT DUE 1,009.66
*****				

STATE OF NEW YORK  
 COUNTY - St Lawrence  
 SCHOOL - Brasher Falls  
 TOWN - Hopkinton  
 SWIS - 404600

2020 SCHOOL TAX ROLL  
 TAXABLE SECTION OF THE ROLL - 1  
 NAME SECTION - Y  
 UNIFORM PERCENT OF VALUE IS 094.00

PAGE 647  
 VALUATION DATE-JUL 01, 2019  
 TAXABLE STATUS DATE-MAR 01, 2020  
 RPS155/V04/L015  
 CURRENT DATE 8/14/2020

\*\*\* SPECIAL DISTRICT SUMMARY \*\*\*

CODE	DISTRICT NAME	TOTAL PARCELS	EXTENSION TYPE	EXTENSION VALUE	AD VALOREM VALUE	EXEMPT AMOUNT	TAXABLE VALUE	TOTAL TAX
------	---------------	---------------	----------------	-----------------	------------------	---------------	---------------	-----------

NO SPECIAL DISTRICTS AT THIS LEVEL

\*\*\* SCHOOL DISTRICT SUMMARY \*\*\*

CODE	DISTRICT NAME	TOTAL PARCELS	ASSESSED LAND	ASSESSED TOTAL	EXEMPT AMOUNT	TOTAL TAXABLE	TOTAL TAX
					----- STAR AMOUNT	----- STAR TAXABLE	
402001	Brasher Falls	3	84,800	151,500		151,500	
					30,000	121,500	2,582.60
	SUB - TOTAL	3	84,800	151,500		151,500	
	SUB - TOTAL (CONT)				30,000	121,500	2,582.60
	TOTAL	3	84,800	151,500		151,500	
	TOTAL (CONT)				30,000	121,500	2,582.60

\*\*\* SYSTEM CODES SUMMARY \*\*\*

NO SYSTEM EXEMPTIONS AT THIS LEVEL

\*\*\* EXEMPTION SUMMARY \*\*\*

CODE	DESCRIPTION	TOTAL PARCELS	SCHOOL
41854	BAS STAR	1	30,000
	TOTAL	1	30,000

STATE OF NEW YORK  
 COUNTY - St Lawrence  
 SCHOOL - Brasher Falls  
 TOWN - Hopkinton  
 SWIS - 404600

2 0 2 0 S C H O O L T A X R O L L  
 T A X A B L E SECTION OF THE ROLL - 1  
 N A M E S E C T I O N - Y  
 UNIFORM PERCENT OF VALUE IS 094.00

PAGE 648  
 VALUATION DATE-JUL 01, 2019  
 TAXABLE STATUS DATE-MAR 01, 2020  
 RPS155/V04/L015  
 CURRENT DATE 8/14/2020

\*\*\* G R A N D T O T A L S \*\*\*

ROLL SEC	DESCRIPTION	TOTAL PARCELS	ASSESSED LAND	ASSESSED TOTAL	EXEMPT AMOUNT ----- STAR AMOUNT	TOTAL TAXABLE ----- STAR TAXABLE	TAX RATE	TOTAL TAX
	Brasher Falls Scho		84,800	151,500		151,500		
	SPEC DIST TAXES				30,000	121,500		2,582.60
1	TAXABLE	3						2,582.60

STATE OF NEW YORK  
 COUNTY - St Lawrence  
 SCHOOL - Brasher Falls  
 TOWN - Hopkinton  
 SWIS - 404600

2020 SCHOOL TAX ROLL  
 TAXABLE SECTION OF THE ROLL - 1  
 UNIFORM PERCENT OF VALUE IS 094.00

PAGE 649  
 VALUATION DATE-JUL 01, 2019  
 TAXABLE STATUS DATE-MAR 01, 2020  
 RPS155/V04/L015  
 CURRENT DATE 8/14/2020

ROLL SUBSECTION - - TOTALS

\*\*\* SPECIAL DISTRICT SUMMARY \*\*\*

CODE	DISTRICT NAME	TOTAL PARCELS	EXTENSION TYPE	EXTENSION VALUE	AD VALOREM VALUE	EXEMPT AMOUNT	TAXABLE VALUE	TOTAL TAX
------	---------------	---------------	----------------	-----------------	------------------	---------------	---------------	-----------

NO SPECIAL DISTRICTS AT THIS LEVEL

\*\*\* SCHOOL DISTRICT SUMMARY \*\*\*

CODE	DISTRICT NAME	TOTAL PARCELS	ASSESSED LAND	ASSESSED TOTAL	EXEMPT AMOUNT	TOTAL TAXABLE	TOTAL TAX
					-----	-----	
					STAR AMOUNT	STAR TAXABLE	
	Brasher Falls	142	2738,000	7411,700	40,836	7,370,864	
402001					2231,700	5,139,164	109,237.92
	SUB - TOTAL	142	2738,000	7411,700	40,836	7,370,864	
	SUB - TOTAL (CONT)				2231,700	5,139,164	109,237.92
	TOTAL	142	2738,000	7411,700	40,836	7,370,864	
	TOTAL (CONT)				2231,700	5,139,164	109,237.92

\*\*\* SYSTEM CODES SUMMARY \*\*\*

NO SYSTEM EXEMPTIONS AT THIS LEVEL

\*\*\* EXEMPTION SUMMARY \*\*\*

CODE	DESCRIPTION	TOTAL PARCELS	SCHOOL
41720	Ag Distric	2	38,236
41834	ENH STAR	24	1392,500
41854	BAS STAR	28	839,200
42100	Silo	2	2,600
	TOTAL	56	2272,536

STATE OF NEW YORK  
 COUNTY - St Lawrence  
 SCHOOL - Brasher Falls  
 TOWN - Hopkinton  
 SWIS - 404600

2020 SCHOOL TAX ROLL  
 TAXABLE SECTION OF THE ROLL - 1  
 UNIFORM PERCENT OF VALUE IS 094.00

PAGE 650  
 VALUATION DATE-JUL 01, 2019  
 TAXABLE STATUS DATE-MAR 01, 2020  
 RPS155/V04/L015  
 CURRENT DATE 8/14/2020

ROLL SUBSECTION - - TOTALS

\*\*\* GRAND TOTALS \*\*\*

ROLL SEC	DESCRIPTION	TOTAL PARCELS	ASSESSED LAND	ASSESSED TOTAL	EXEMPT AMOUNT ----- STAR AMOUNT	TOTAL TAXABLE ----- STAR TAXABLE	TAX RATE	TOTAL TAX
	Brasher Falls Scho		2738,000	7411,700	40,836	7,370,864		109,237.92
1	SPEC DIST TAXES TAXABLE	142			2231,700	5,139,164		109,237.92

STATE OF NEW YORK  
 COUNTY - St Lawrence  
 SCHOOL - Brasher Falls  
 TOWN - Hopkinton  
 SWIS - 404600

2 0 2 0 S C H O O L T A X R O L L  
 T A X A B L E SECTION OF THE ROLL - 1  
 OWNERS NAME SEQUENCE  
 UNIFORM PERCENT OF VALUE IS 094.00

PAGE 651  
 SUB-SECT - R VALUATION DATE-JUL 01, 2019  
 TAXABLE STATUS DATE-MAR 01, 2020

TAX MAP PARCEL NUMBER	PROPERTY LOCATION & CLASS	ASSESSMENT	EXEMPTION CODE-----	SCHOOL
CURRENT OWNERS NAME	SCHOOL DISTRICT	LAND	TAX DESCRIPTION	TAXABLE VALUE
CURRENT OWNERS ADDRESS	PARCEL SIZE/GRID COORD	TOTAL	SPECIAL DISTRICTS	TAX AMOUNT
***** 56.003-5-4 *****				
56.003-5-4	Sheldon Rd			ACCT 1- 71-14 BILL 1653
St Lawrence County	942 Co. reforest	45,200	Brasher Falls School	45,200 960.77
Attn: SLC Treasurer	Brasher Falls 402001	45,200		
Rockwood Lot Reforestation	ACRES 88.60 BANK9999903	45,200		
48 Court St	EAST-0390802 NRTH-1716313			
Canton, NY 13617	DEED BOOK 244 PG-00484			
	FULL MARKET VALUE	48,085		
TOTAL TAX ---				960.77**
				DATE #1 09/30/20
				AMT DUE 960.77
*****				

STATE OF NEW YORK  
 COUNTY - St Lawrence  
 SCHOOL - Brasher Falls  
 TOWN - Hopkinton  
 SWIS - 404600

2020 SCHOOL TAX ROLL  
 TAXABLE SECTION OF THE ROLL - 1  
 NAME SECTION - S  
 UNIFORM PERCENT OF VALUE IS 094.00

PAGE 652  
 SUB-SECT - R VALUATION DATE-JUL 01, 2019  
 TAXABLE STATUS DATE-MAR 01, 2020  
 RPS155/V04/L015  
 CURRENT DATE 8/14/2020

\*\*\* SPECIAL DISTRICT SUMMARY \*\*\*

CODE	DISTRICT NAME	TOTAL PARCELS	EXTENSION TYPE	EXTENSION VALUE	AD VALOREM VALUE	EXEMPT AMOUNT	TAXABLE VALUE	TOTAL TAX
------	---------------	---------------	----------------	-----------------	------------------	---------------	---------------	-----------

NO SPECIAL DISTRICTS AT THIS LEVEL

\*\*\* SCHOOL DISTRICT SUMMARY \*\*\*

CODE	DISTRICT NAME	TOTAL PARCELS	ASSESSED LAND	ASSESSED TOTAL	EXEMPT AMOUNT	TOTAL TAXABLE	TOTAL TAX
					----- STAR AMOUNT	----- STAR TAXABLE	
402001	Brasher Falls	1	45,200	45,200		45,200	
						45,200	960.77
	SUB - TOTAL	1	45,200	45,200		45,200	
	SUB - TOTAL (CONT)					45,200	960.77
	TOTAL	1	45,200	45,200		45,200	
	TOTAL (CONT)					45,200	960.77

\*\*\* SYSTEM CODES SUMMARY \*\*\*

NO SYSTEM EXEMPTIONS AT THIS LEVEL

\*\*\* EXEMPTION SUMMARY \*\*\*

NO EXEMPTIONS AT THIS LEVEL



STATE OF NEW YORK  
 COUNTY - St Lawrence  
 SCHOOL - Brasher Falls  
 TOWN - Hopkinton  
 SWIS - 404600

2020 SCHOOL TAX ROLL  
 TAXABLE SECTION OF THE ROLL - 1  
 NAME SECTION - S  
 UNIFORM PERCENT OF VALUE IS 094.00

PAGE 653  
 SUB-SECT - R VALUATION DATE-JUL 01, 2019  
 TAXABLE STATUS DATE-MAR 01, 2020  
 RPS155/V04/L015  
 CURRENT DATE 8/14/2020

\*\*\* GRAND TOTALS \*\*\*

ROLL SEC	DESCRIPTION	TOTAL PARCELS	ASSESSED LAND	ASSESSED TOTAL	EXEMPT AMOUNT ----- STAR AMOUNT	TOTAL TAXABLE ----- STAR TAXABLE	TAX RATE	TOTAL TAX
	Brasher Falls Scho		45,200	45,200		45,200		
	SPEC DIST TAXES					45,200		960.77
1	TAXABLE	1						960.77

STATE OF NEW YORK  
 COUNTY - St Lawrence  
 SCHOOL - Brasher Falls  
 TOWN - Hopkinton  
 SWIS - 404600

2020 SCHOOL TAX ROLL  
 TAXABLE SECTION OF THE ROLL - 1  
 UNIFORM PERCENT OF VALUE IS 094.00

PAGE 654  
 SUB-SECT - R VALUATION DATE-JUL 01, 2019  
 TAXABLE STATUS DATE-MAR 01, 2020  
 RPS155/V04/L015  
 CURRENT DATE 8/14/2020

R O L L S U B S E C T I O N - R - T O T A L S

\*\*\* S P E C I A L D I S T R I C T S U M M A R Y \*\*\*

CODE	DISTRICT NAME	TOTAL PARCELS	EXTENSION TYPE	EXTENSION VALUE	AD VALOREM VALUE	EXEMPT AMOUNT	TAXABLE VALUE	TOTAL TAX
------	---------------	---------------	----------------	-----------------	------------------	---------------	---------------	-----------

NO SPECIAL DISTRICTS AT THIS LEVEL

\*\*\* S C H O O L D I S T R I C T S U M M A R Y \*\*\*

CODE	DISTRICT NAME	TOTAL PARCELS	ASSESSED LAND	ASSESSED TOTAL	EXEMPT AMOUNT	TOTAL TAXABLE	TOTAL TAX
					----- STAR AMOUNT	----- STAR TAXABLE	
	Brasher Falls	1	45,200	45,200		45,200	
402001						45,200	960.77
	S U B - T O T A L	1	45,200	45,200		45,200	
	S U B - T O T A L (CONT)					45,200	960.77
	T O T A L	1	45,200	45,200		45,200	
	T O T A L (CONT)					45,200	960.77

\*\*\* S Y S T E M C O D E S S U M M A R Y \*\*\*

NO SYSTEM EXEMPTIONS AT THIS LEVEL

\*\*\* E X E M P T I O N S U M M A R Y \*\*\*

NO EXEMPTIONS AT THIS LEVEL

STATE OF NEW YORK  
 COUNTY - St Lawrence  
 SCHOOL - Brasher Falls  
 TOWN - Hopkinton  
 SWIS - 404600

2020 SCHOOL TAX ROLL  
 TAXABLE SECTION OF THE ROLL - 1  
 UNIFORM PERCENT OF VALUE IS 094.00

PAGE 655  
 SUB-SECT - R VALUATION DATE-JUL 01, 2019  
 TAXABLE STATUS DATE-MAR 01, 2020  
 RPS155/V04/L015  
 CURRENT DATE 8/14/2020

ROLL SUBSECTION - R - TOTALS

\*\*\* GRAND TOTALS \*\*\*

ROLL SEC	DESCRIPTION	TOTAL PARCELS	ASSESSED LAND	ASSESSED TOTAL	EXEMPT AMOUNT ----- STAR AMOUNT	TOTAL TAXABLE ----- STAR TAXABLE	TAX RATE	TOTAL TAX
	Brasher Falls Scho		45,200	45,200		45,200		
	SPEC DIST TAXES					45,200		960.77
1	TAXABLE	1						960.77

STATE OF NEW YORK  
 COUNTY - St Lawrence  
 SCHOOL - Brasher Falls  
 TOWN - Hopkinton  
 SWIS - 404600

2 0 2 0 S C H O O L T A X R O L L  
 T A X A B L E SECTION OF THE ROLL - 1  
 UNIFORM PERCENT OF VALUE IS 094.00

PAGE 656  
 VALUATION DATE-JUL 01, 2019  
 TAXABLE STATUS DATE-MAR 01, 2020  
 RPS155/V04/L015  
 CURRENT DATE 8/14/2020

R O L L S E C T I O N T O T A L S

\*\*\* S P E C I A L D I S T R I C T S U M M A R Y \*\*\*

CODE	DISTRICT NAME	TOTAL PARCELS	EXTENSION TYPE	EXTENSION VALUE	AD VALOREM VALUE	EXEMPT AMOUNT	TAXABLE VALUE	TOTAL TAX
------	---------------	---------------	----------------	-----------------	------------------	---------------	---------------	-----------

NO SPECIAL DISTRICTS AT THIS LEVEL

\*\*\* S C H O O L D I S T R I C T S U M M A R Y \*\*\*

CODE	DISTRICT NAME	TOTAL PARCELS	ASSESSED LAND	ASSESSED TOTAL	EXEMPT AMOUNT	TOTAL TAXABLE	TOTAL TAX
					-----	-----	
					STAR AMOUNT	STAR TAXABLE	
	Brasher Falls	143	2783,200	7456,900	40,836	7,416,064	
402001					2231,700	5,184,364	110,198.69
	S U B - T O T A L	143	2783,200	7456,900	40,836	7,416,064	
	S U B - T O T A L (CONT)				2231,700	5,184,364	110,198.69
	T O T A L	143	2783,200	7456,900	40,836	7,416,064	
	T O T A L (CONT)				2231,700	5,184,364	110,198.69

\*\*\* S Y S T E M C O D E S S U M M A R Y \*\*\*

NO SYSTEM EXEMPTIONS AT THIS LEVEL

\*\*\* E X E M P T I O N S U M M A R Y \*\*\*

CODE	DESCRIPTION	TOTAL PARCELS	SCHOOL
41720	Ag Distric	2	38,236
41834	ENH STAR	24	1392,500
41854	BAS STAR	28	839,200
42100	Silo	2	2,600
	T O T A L	56	2272,536

STATE OF NEW YORK  
 COUNTY - St Lawrence  
 SCHOOL - Brasher Falls  
 TOWN - Hopkinton  
 SWIS - 404600

2020 SCHOOL TAX ROLL  
 TAXABLE SECTION OF THE ROLL - 1  
 UNIFORM PERCENT OF VALUE IS 094.00

PAGE 657  
 VALUATION DATE-JUL 01, 2019  
 TAXABLE STATUS DATE-MAR 01, 2020  
 RPS155/V04/L015  
 CURRENT DATE 8/14/2020

ROLL SECTION TOTALS

\*\*\* GRAND TOTALS \*\*\*

ROLL SEC	DESCRIPTION	TOTAL PARCELS	ASSESSED LAND	ASSESSED TOTAL	EXEMPT AMOUNT	TOTAL TAXABLE	TAX RATE	TOTAL TAX
					----- STAR AMOUNT	----- STAR TAXABLE		
	Brasher Falls Scho		2783,200	7456,900	40,836	7,416,064		
	SPEC DIST TAXES				2231,700	5,184,364		110,198.69
1	TAXABLE	143						110,198.69

STATE OF NEW YORK  
 COUNTY - St Lawrence  
 SCHOOL - Brasher Falls  
 TOWN - Hopkinton  
 SWIS - 404600

2 0 2 0 S C H O O L T A X R O L L  
 SPECIAL FRANCHISE SECTION OF THE ROLL - 5  
 OWNERS NAME SEQUENCE  
 UNIFORM PERCENT OF VALUE IS 094.00

PAGE 658  
 VALUATION DATE-JUL 01, 2019  
 TAXABLE STATUS DATE-MAR 01, 2020

TAX MAP PARCEL NUMBER	PROPERTY LOCATION & CLASS	ASSESSMENT	EXEMPTION CODE-----	SCHOOL
CURRENT OWNERS NAME	SCHOOL DISTRICT	LAND	TAX DESCRIPTION	TAXABLE VALUE
CURRENT OWNERS ADDRESS	PARCEL SIZE/GRID COORD	TOTAL	SPECIAL DISTRICTS	TAX AMOUNT
***** 555.010-14-2 *****				
555.010-14-2	Hopkinton		Brasher Falls School	19,445
Nicholville Telephone Co	866 Telephone			
Company Code 632500	Brasher Falls 402001	0		
% Phillip Wagschal	Special Franchise	19,445		
PO Box 122	App Factor 17% Slc Sch			
Nicholville, NY 12965	BANK9999981			
	FULL MARKET VALUE	20,686		
TOTAL TAX ---				413.32**
				DATE #1 09/30/20
				AMT DUE 413.32
*****				

STATE OF NEW YORK  
 COUNTY - St Lawrence  
 SCHOOL - Brasher Falls  
 TOWN - Hopkinton  
 SWIS - 404600

2020 SCHOOL TAX ROLL  
 SPECIAL FRANCHISE SECTION OF THE ROLL - 5  
 NAME SECTION - N  
 UNIFORM PERCENT OF VALUE IS 094.00

PAGE 659  
 VALUATION DATE-JUL 01, 2019  
 TAXABLE STATUS DATE-MAR 01, 2020  
 RPS155/V04/L015  
 CURRENT DATE 8/14/2020

\*\*\* SPECIAL DISTRICT SUMMARY \*\*\*

CODE	DISTRICT NAME	TOTAL PARCELS	EXTENSION TYPE	EXTENSION VALUE	AD VALOREM VALUE	EXEMPT AMOUNT	TAXABLE VALUE	TOTAL TAX
------	---------------	---------------	----------------	-----------------	------------------	---------------	---------------	-----------

NO SPECIAL DISTRICTS AT THIS LEVEL

\*\*\* SCHOOL DISTRICT SUMMARY \*\*\*

CODE	DISTRICT NAME	TOTAL PARCELS	ASSESSED LAND	ASSESSED TOTAL	EXEMPT AMOUNT	TOTAL TAXABLE	TOTAL TAX
					----- STAR AMOUNT	----- STAR TAXABLE	
	Brasher Falls	1		19,445		19,445	
402001						19,445	413.32
	SUB - TOTAL	1		19,445		19,445	
	SUB - TOTAL (CONT)					19,445	413.32
	TOTAL	1		19,445		19,445	
	TOTAL (CONT)					19,445	413.32

\*\*\* SYSTEM CODES SUMMARY \*\*\*

NO SYSTEM EXEMPTIONS AT THIS LEVEL

\*\*\* EXEMPTION SUMMARY \*\*\*

NO EXEMPTIONS AT THIS LEVEL

STATE OF NEW YORK  
 COUNTY - St Lawrence  
 SCHOOL - Brasher Falls  
 TOWN - Hopkinton  
 SWIS - 404600

2020 SCHOOL TAX ROLL  
 SPECIAL FRANCHISE SECTION OF THE ROLL - 5  
 NAME SECTION - N  
 UNIFORM PERCENT OF VALUE IS 094.00

PAGE 660  
 VALUATION DATE-JUL 01, 2019  
 TAXABLE STATUS DATE-MAR 01, 2020  
 RPS155/V04/L015  
 CURRENT DATE 8/14/2020

\*\*\* GRAND TOTALS \*\*\*

ROLL SEC	DESCRIPTION	TOTAL PARCELS	ASSESSED LAND	ASSESSED TOTAL	EXEMPT AMOUNT ----- STAR AMOUNT	TOTAL TAXABLE ----- STAR TAXABLE	TAX RATE	TOTAL TAX
	Brasher Falls Scho			19,445		19,445		
	SPEC DIST TAXES					19,445		413.32
5	SPECIAL FRANCHISE	1						413.32



STATE OF NEW YORK  
COUNTY - St Lawrence  
SCHOOL - Brasher Falls  
TOWN - Hopkinton  
SWIS - 404600

2 0 2 0 S C H O O L T A X R O L L  
SPECIAL FRANCHISE SECTION OF THE ROLL - 5  
OWNERS NAME SEQUENCE  
UNIFORM PERCENT OF VALUE IS 094.00

PAGE 661  
VALUATION DATE-JUL 01, 2019  
TAXABLE STATUS DATE-MAR 01, 2020

TAX MAP PARCEL NUMBER	PROPERTY LOCATION & CLASS	ASSESSMENT	EXEMPTION CODE-----	SCHOOL
CURRENT OWNERS NAME	SCHOOL DISTRICT	LAND	TAX DESCRIPTION	TAXABLE VALUE
CURRENT OWNERS ADDRESS	PARCEL SIZE/GRID COORD	TOTAL	SPECIAL DISTRICTS	TAX AMOUNT
*****	*****	*****	*****	*****
555.020-14-1	Town Hopkinton		555.020-14-1	BILL 1655
SLIC Network Solutions Inc	836 Telecom. eq.		Brasher Falls School	60,977
PO Box 122	Brasher Falls 402001	0		1,296.13
Nicholville, NY 12965-0122	FULL MARKET VALUE	60,977		
		64,869		
			TOTAL TAX ---	1,296.13**
			DATE #1	09/30/20
			AMT DUE	1,296.13
*****	*****	*****	*****	*****

STATE OF NEW YORK  
 COUNTY - St Lawrence  
 SCHOOL - Brasher Falls  
 TOWN - Hopkinton  
 SWIS - 404600

2020 SCHOOL TAX ROLL  
 SPECIAL FRANCHISE SECTION OF THE ROLL - 5  
 NAME SECTION - S  
 UNIFORM PERCENT OF VALUE IS 094.00

PAGE 662  
 VALUATION DATE-JUL 01, 2019  
 TAXABLE STATUS DATE-MAR 01, 2020  
 RPS155/V04/L015  
 CURRENT DATE 8/14/2020

\*\*\* SPECIAL DISTRICT SUMMARY \*\*\*

CODE	DISTRICT NAME	TOTAL PARCELS	EXTENSION TYPE	EXTENSION VALUE	AD VALOREM VALUE	EXEMPT AMOUNT	TAXABLE VALUE	TOTAL TAX
------	---------------	---------------	----------------	-----------------	------------------	---------------	---------------	-----------

NO SPECIAL DISTRICTS AT THIS LEVEL

\*\*\* SCHOOL DISTRICT SUMMARY \*\*\*

CODE	DISTRICT NAME	TOTAL PARCELS	ASSESSED LAND	ASSESSED TOTAL	EXEMPT AMOUNT	TOTAL TAXABLE	TOTAL TAX
					-----	-----	
					STAR AMOUNT	STAR TAXABLE	
	Brasher Falls	1		60,977		60,977	
402001						60,977	1,296.13
	SUB - TOTAL	1		60,977		60,977	
	SUB - TOTAL (CONT)					60,977	1,296.13
	TOTAL	1		60,977		60,977	
	TOTAL (CONT)					60,977	1,296.13

\*\*\* SYSTEM CODES SUMMARY \*\*\*

NO SYSTEM EXEMPTIONS AT THIS LEVEL

\*\*\* EXEMPTION SUMMARY \*\*\*

NO EXEMPTIONS AT THIS LEVEL

STATE OF NEW YORK  
 COUNTY - St Lawrence  
 SCHOOL - Brasher Falls  
 TOWN - Hopkinton  
 SWIS - 404600

2020 SCHOOL TAX ROLL  
 SPECIAL FRANCHISE SECTION OF THE ROLL - 5  
 NAME SECTION - S  
 UNIFORM PERCENT OF VALUE IS 094.00

PAGE 663  
 VALUATION DATE-JUL 01, 2019  
 TAXABLE STATUS DATE-MAR 01, 2020  
 RPS155/V04/L015  
 CURRENT DATE 8/14/2020

\*\*\* GRAND TOTALS \*\*\*

ROLL SEC	DESCRIPTION	TOTAL PARCELS	ASSESSED LAND	ASSESSED TOTAL	EXEMPT AMOUNT ----- STAR AMOUNT	TOTAL TAXABLE ----- STAR TAXABLE	TAX RATE	TOTAL TAX
	Brasher Falls Scho			60,977		60,977		
	SPEC DIST TAXES					60,977		1,296.13
5	SPECIAL FRANCHISE	1						1,296.13

STATE OF NEW YORK  
 COUNTY - St Lawrence  
 SCHOOL - Brasher Falls  
 TOWN - Hopkinton  
 SWIS - 404600

2020 SCHOOL TAX ROLL  
 SPECIAL FRANCHISE SECTION OF THE ROLL - 5  
 UNIFORM PERCENT OF VALUE IS 094.00

PAGE 664  
 VALUATION DATE-JUL 01, 2019  
 TAXABLE STATUS DATE-MAR 01, 2020  
 RPS155/V04/L015  
 CURRENT DATE 8/14/2020

ROLL SUBSECTION - - TOTALS

\*\*\* SPECIAL DISTRICT SUMMARY \*\*\*

CODE	DISTRICT NAME	TOTAL PARCELS	EXTENSION TYPE	EXTENSION VALUE	AD VALOREM VALUE	EXEMPT AMOUNT	TAXABLE VALUE	TOTAL TAX
------	---------------	---------------	----------------	-----------------	------------------	---------------	---------------	-----------

NO SPECIAL DISTRICTS AT THIS LEVEL

\*\*\* SCHOOL DISTRICT SUMMARY \*\*\*

CODE	DISTRICT NAME	TOTAL PARCELS	ASSESSED LAND	ASSESSED TOTAL	EXEMPT AMOUNT	TOTAL TAXABLE	TOTAL TAX
					-----	-----	
					STAR AMOUNT	STAR TAXABLE	
	Brasher Falls	2		80,422		80,422	
402001						80,422	1,709.45
	SUB - TOTAL	2		80,422		80,422	
	SUB - TOTAL (CONT)					80,422	1,709.45
	TOTAL	2		80,422		80,422	
	TOTAL (CONT)					80,422	1,709.45

\*\*\* SYSTEM CODES SUMMARY \*\*\*

NO SYSTEM EXEMPTIONS AT THIS LEVEL

\*\*\* EXEMPTION SUMMARY \*\*\*

NO EXEMPTIONS AT THIS LEVEL

STATE OF NEW YORK  
 COUNTY - St Lawrence  
 SCHOOL - Brasher Falls  
 TOWN - Hopkinton  
 SWIS - 404600

2 0 2 0 S C H O O L T A X R O L L  
 SPECIAL FRANCHISE SECTION OF THE ROLL - 5

PAGE 665  
 VALUATION DATE-JUL 01, 2019  
 TAXABLE STATUS DATE-MAR 01, 2020  
 RPS155/V04/L015  
 CURRENT DATE 8/14/2020

UNIFORM PERCENT OF VALUE IS 094.00

R O L L S U B S E C T I O N - - T O T A L S

\*\*\* G R A N D T O T A L S \*\*\*

ROLL SEC	DESCRIPTION	TOTAL PARCELS	ASSESSED LAND	ASSESSED TOTAL	EXEMPT AMOUNT ----- STAR AMOUNT	TOTAL TAXABLE ----- STAR TAXABLE	TAX RATE	TOTAL TAX
	Brasher Falls Scho			80,422		80,422		
	SPEC DIST TAXES					80,422		1,709.45
5	SPECIAL FRANCHISE	2						1,709.45

STATE OF NEW YORK  
 COUNTY - St Lawrence  
 SCHOOL - Brasher Falls  
 TOWN - Hopkinton  
 SWIS - 404600

2 0 2 0 S C H O O L T A X R O L L PAGE 666  
 SPECIAL FRANCHISE SECTION OF THE ROLL - 5 SUB-SECT - R VALUATION DATE-JUL 01, 2019  
 OWNERS NAME SEQUENCE TAXABLE STATUS DATE-MAR 01, 2020  
 UNIFORM PERCENT OF VALUE IS 094.00

TAX MAP PARCEL NUMBER	PROPERTY LOCATION & CLASS	ASSESSMENT	EXEMPTION CODE-----	SCHOOL
CURRENT OWNERS NAME	SCHOOL DISTRICT	LAND	TAX DESCRIPTION	TAXABLE VALUE
CURRENT OWNERS ADDRESS	PARCEL SIZE/GRID COORD	TOTAL	SPECIAL DISTRICTS	TAX AMOUNT
***** 555.009-14-2 *****				
555.009-14-2	Hopkinton			ACCT 5- 70- 2. 2 BILL 1656
Niagara Mohawk Power Corp	861 Elec & gas		Brasher Falls School	331,814 7,053.03
Attn:Property Tax Dept D-G	Brasher Falls 402001	0		
300 Erie Boulevard West	Special Franchise	331,814		
Syracuse, NY 13202-4718	App Factor 24.5% Slc Sch			
	BANK9999996			
	FULL MARKET VALUE	352,994		
TOTAL TAX ---				7,053.03**
				DATE #1 09/30/20
				AMT DUE 7,053.03
*****				

STATE OF NEW YORK  
 COUNTY - St Lawrence  
 SCHOOL - Brasher Falls  
 TOWN - Hopkinton  
 SWIS - 404600

2020 SCHOOL TAX ROLL  
 SPECIAL FRANCHISE SECTION OF THE ROLL - 5  
 NAME SECTION - N  
 UNIFORM PERCENT OF VALUE IS 094.00

PAGE 667  
 SUB-SECT - R VALUATION DATE-JUL 01, 2019  
 TAXABLE STATUS DATE-MAR 01, 2020  
 RPS155/V04/L015  
 CURRENT DATE 8/14/2020

\*\*\* SPECIAL DISTRICT SUMMARY \*\*\*

CODE	DISTRICT NAME	TOTAL PARCELS	EXTENSION TYPE	EXTENSION VALUE	AD VALOREM VALUE	EXEMPT AMOUNT	TAXABLE VALUE	TOTAL TAX
------	---------------	---------------	----------------	-----------------	------------------	---------------	---------------	-----------

NO SPECIAL DISTRICTS AT THIS LEVEL

\*\*\* SCHOOL DISTRICT SUMMARY \*\*\*

CODE	DISTRICT NAME	TOTAL PARCELS	ASSESSED LAND	ASSESSED TOTAL	EXEMPT AMOUNT	TOTAL TAXABLE	TOTAL TAX
					-----	-----	
					STAR AMOUNT	STAR TAXABLE	
	Brasher Falls	1		331,814		331,814	
402001						331,814	7,053.03
	SUB - TOTAL	1		331,814		331,814	
	SUB - TOTAL (CONT)					331,814	7,053.03
	TOTAL	1		331,814		331,814	
	TOTAL (CONT)					331,814	7,053.03

\*\*\* SYSTEM CODES SUMMARY \*\*\*

NO SYSTEM EXEMPTIONS AT THIS LEVEL

\*\*\* EXEMPTION SUMMARY \*\*\*

NO EXEMPTIONS AT THIS LEVEL

STATE OF NEW YORK  
 COUNTY - St Lawrence  
 SCHOOL - Brasher Falls  
 TOWN - Hopkinton  
 SWIS - 404600

2020 SCHOOL TAX ROLL  
 SPECIAL FRANCHISE SECTION OF THE ROLL - 5  
 NAME SECTION - N  
 UNIFORM PERCENT OF VALUE IS 094.00

PAGE 668  
 SUB-SECT - R VALUATION DATE-JUL 01, 2019  
 TAXABLE STATUS DATE-MAR 01, 2020  
 RPS155/V04/L015  
 CURRENT DATE 8/14/2020

\*\*\* GRAND TOTALS \*\*\*

ROLL SEC	DESCRIPTION	TOTAL PARCELS	ASSESSED LAND	ASSESSED TOTAL	EXEMPT AMOUNT ----- STAR AMOUNT	TOTAL TAXABLE ----- STAR TAXABLE	TAX RATE	TOTAL TAX
	Brasher Falls Scho			331,814		331,814		
	SPEC DIST TAXES					331,814		7,053.03
5	SPECIAL FRANCHISE	1						7,053.03



STATE OF NEW YORK  
 COUNTY - St Lawrence  
 SCHOOL - Brasher Falls  
 TOWN - Hopkinton  
 SWIS - 404600

2020 SCHOOL TAX ROLL  
 SPECIAL FRANCHISE SECTION OF THE ROLL - 5  
 UNIFORM PERCENT OF VALUE IS 094.00

PAGE 669  
 SUB-SECT - R VALUATION DATE-JUL 01, 2019  
 TAXABLE STATUS DATE-MAR 01, 2020  
 RPS155/V04/L015  
 CURRENT DATE 8/14/2020

ROLL SUBSECTION - R - TOTALS

\*\*\* SPECIAL DISTRICT SUMMARY \*\*\*

CODE	DISTRICT NAME	TOTAL PARCELS	EXTENSION TYPE	EXTENSION VALUE	AD VALOREM VALUE	EXEMPT AMOUNT	TAXABLE VALUE	TOTAL TAX
------	---------------	---------------	----------------	-----------------	------------------	---------------	---------------	-----------

NO SPECIAL DISTRICTS AT THIS LEVEL

\*\*\* SCHOOL DISTRICT SUMMARY \*\*\*

CODE	DISTRICT NAME	TOTAL PARCELS	ASSESSED LAND	ASSESSED TOTAL	EXEMPT AMOUNT	TOTAL TAXABLE	TOTAL TAX
					-----	-----	
					STAR AMOUNT	STAR TAXABLE	
	Brasher Falls	1		331,814		331,814	
402001						331,814	7,053.03
	SUB - TOTAL	1		331,814		331,814	
	SUB - TOTAL (CONT)					331,814	7,053.03
	TOTAL	1		331,814		331,814	
	TOTAL (CONT)					331,814	7,053.03

\*\*\* SYSTEM CODES SUMMARY \*\*\*

NO SYSTEM EXEMPTIONS AT THIS LEVEL

\*\*\* EXEMPTION SUMMARY \*\*\*

NO EXEMPTIONS AT THIS LEVEL

STATE OF NEW YORK  
 COUNTY - St Lawrence  
 SCHOOL - Brasher Falls  
 TOWN - Hopkinton  
 SWIS - 404600

2 0 2 0 S C H O O L T A X R O L L  
 SPECIAL FRANCHISE SECTION OF THE ROLL - 5  
 UNIFORM PERCENT OF VALUE IS 094.00

PAGE 670  
 SUB-SECT - R VALUATION DATE-JUL 01, 2019  
 TAXABLE STATUS DATE-MAR 01, 2020  
 RPS155/V04/L015  
 CURRENT DATE 8/14/2020

R O L L S U B S E C T I O N - R - T O T A L S

\*\*\* G R A N D T O T A L S \*\*\*

ROLL SEC	DESCRIPTION	TOTAL PARCELS	ASSESSED LAND	ASSESSED TOTAL	EXEMPT AMOUNT ----- STAR AMOUNT	TOTAL TAXABLE ----- STAR TAXABLE	TAX RATE	TOTAL TAX
	Brasher Falls Scho			331,814		331,814		
	SPEC DIST TAXES					331,814		7,053.03
5	SPECIAL FRANCHISE	1						7,053.03

STATE OF NEW YORK  
 COUNTY - St Lawrence  
 SCHOOL - Brasher Falls  
 TOWN - Hopkinton  
 SWIS - 404600

2020 SCHOOL TAX ROLL  
 SPECIAL FRANCHISE SECTION OF THE ROLL - 5

PAGE 671  
 VALUATION DATE-JUL 01, 2019  
 TAXABLE STATUS DATE-MAR 01, 2020  
 RPS155/V04/L015  
 CURRENT DATE 8/14/2020

ROLL SECTION TOTALS

\*\*\* SPECIAL DISTRICT SUMMARY \*\*\*

CODE	DISTRICT NAME	TOTAL PARCELS	EXTENSION TYPE	EXTENSION VALUE	AD VALOREM VALUE	EXEMPT AMOUNT	TAXABLE VALUE	TOTAL TAX
------	---------------	---------------	----------------	-----------------	------------------	---------------	---------------	-----------

NO SPECIAL DISTRICTS AT THIS LEVEL

\*\*\* SCHOOL DISTRICT SUMMARY \*\*\*

CODE	DISTRICT NAME	TOTAL PARCELS	ASSESSED LAND	ASSESSED TOTAL	EXEMPT AMOUNT	TOTAL TAXABLE	TOTAL TAX
					-----	-----	
					STAR AMOUNT	STAR TAXABLE	
	Brasher Falls	3		412,236		412,236	
402001						412,236	8,762.48
	SUB - TOTAL	3		412,236		412,236	
	SUB - TOTAL (CONT)					412,236	8,762.48
	TOTAL	3		412,236		412,236	
	TOTAL (CONT)					412,236	8,762.48

\*\*\* SYSTEM CODES SUMMARY \*\*\*

NO SYSTEM EXEMPTIONS AT THIS LEVEL

\*\*\* EXEMPTION SUMMARY \*\*\*

NO EXEMPTIONS AT THIS LEVEL

STATE OF NEW YORK  
 COUNTY - St Lawrence  
 SCHOOL - Brasher Falls  
 TOWN - Hopkinton  
 SWIS - 404600

2020 SCHOOL TAX ROLL  
 SPECIAL FRANCHISE SECTION OF THE ROLL - 5

PAGE 672  
 VALUATION DATE-JUL 01, 2019  
 TAXABLE STATUS DATE-MAR 01, 2020  
 RPS155/V04/L015  
 CURRENT DATE 8/14/2020

UNIFORM PERCENT OF VALUE IS 094.00

ROLL SECTION TOTALS

\*\*\* GRAND TOTALS \*\*\*

ROLL SEC	DESCRIPTION	TOTAL PARCELS	ASSESSED LAND	ASSESSED TOTAL	EXEMPT AMOUNT ----- STAR AMOUNT	TOTAL TAXABLE ----- STAR TAXABLE	TAX RATE	TOTAL TAX
	Brasher Falls Scho			412,236		412,236		
	SPEC DIST TAXES					412,236		8,762.48
5	SPECIAL FRANCHISE	3						8,762.48

STATE OF NEW YORK  
 COUNTY - St Lawrence  
 SCHOOL - Brasher Falls  
 TOWN - Hopkinton  
 SWIS - 404600

2 0 2 0 S C H O O L T A X R O L L  
 UTILITY & R.R. SECTION OF THE ROLL - 6  
 OWNERS NAME SEQUENCE  
 UNIFORM PERCENT OF VALUE IS 094.00

PAGE 673  
 VALUATION DATE-JUL 01, 2019  
 TAXABLE STATUS DATE-MAR 01, 2020

TAX MAP PARCEL NUMBER	PROPERTY LOCATION & CLASS	ASSESSMENT	EXEMPTION CODE-----	SCHOOL
CURRENT OWNERS NAME	SCHOOL DISTRICT	LAND	TAX DESCRIPTION	TAXABLE VALUE
CURRENT OWNERS ADDRESS	PARCEL SIZE/GRID COORD	TOTAL	SPECIAL DISTRICTS	TAX AMOUNT
***** 646.000-9999-637.250/1883**				
646.000-9999-637.250/1883	Outside Plant			BILL 1657
Empire Telephone Corporation	836 Telecom. eq.		Brasher Falls School	207 4.40
Company Code 637250	Brasher Falls 402001	0		
34 Main St	6.16% BFCS	207		
Prattsburg, NY 14873	888888			
	fiber optic			
	FULL MARKET VALUE	220		
TOTAL TAX ---				4.40**
				DATE #1 09/30/20
				AMT DUE 4.40
*****				

STATE OF NEW YORK  
 COUNTY - St Lawrence  
 SCHOOL - Brasher Falls  
 TOWN - Hopkinton  
 SWIS - 404600

2020 SCHOOL TAX ROLL  
 UTILITY & R.R. SECTION OF THE ROLL - 6  
 NAME SECTION - E  
 UNIFORM PERCENT OF VALUE IS 094.00

PAGE 674  
 VALUATION DATE-JUL 01, 2019  
 TAXABLE STATUS DATE-MAR 01, 2020  
 RPS155/V04/L015  
 CURRENT DATE 8/14/2020

\*\*\* SPECIAL DISTRICT SUMMARY \*\*\*

CODE	DISTRICT NAME	TOTAL PARCELS	EXTENSION TYPE	EXTENSION VALUE	AD VALOREM VALUE	EXEMPT AMOUNT	TAXABLE VALUE	TOTAL TAX
------	---------------	---------------	----------------	-----------------	------------------	---------------	---------------	-----------

NO SPECIAL DISTRICTS AT THIS LEVEL

\*\*\* SCHOOL DISTRICT SUMMARY \*\*\*

CODE	DISTRICT NAME	TOTAL PARCELS	ASSESSED LAND	ASSESSED TOTAL	EXEMPT AMOUNT	TOTAL TAXABLE	TOTAL TAX
					-----	-----	
					STAR AMOUNT	STAR TAXABLE	
	Brasher Falls	1		207		207	
402001						207	4.40
	SUB - TOTAL	1		207		207	
	SUB - TOTAL (CONT)					207	4.40
	TOTAL	1		207		207	
	TOTAL (CONT)					207	4.40

\*\*\* SYSTEM CODES SUMMARY \*\*\*

NO SYSTEM EXEMPTIONS AT THIS LEVEL

\*\*\* EXEMPTION SUMMARY \*\*\*

NO EXEMPTIONS AT THIS LEVEL

STATE OF NEW YORK  
 COUNTY - St Lawrence  
 SCHOOL - Brasher Falls  
 TOWN - Hopkinton  
 SWIS - 404600

2020 SCHOOL TAX ROLL  
 UTILITY & R.R. SECTION OF THE ROLL - 6  
 NAME SECTION - E  
 UNIFORM PERCENT OF VALUE IS 094.00

PAGE 675  
 VALUATION DATE-JUL 01, 2019  
 TAXABLE STATUS DATE-MAR 01, 2020  
 RPS155/V04/L015  
 CURRENT DATE 8/14/2020

\*\*\* GRAND TOTALS \*\*\*

ROLL SEC	DESCRIPTION	TOTAL PARCELS	ASSESSED LAND	ASSESSED TOTAL	EXEMPT AMOUNT ----- STAR AMOUNT	TOTAL TAXABLE ----- STAR TAXABLE	TAX RATE	TOTAL TAX
	Brasher Falls Scho			207		207		
	SPEC DIST TAXES					207		4.40
6	UTILITIES & N.C.	1						4.40

STATE OF NEW YORK  
COUNTY - St Lawrence  
SCHOOL - Brasher Falls  
TOWN - Hopkinton  
SWIS - 404600

2 0 2 0 S C H O O L T A X R O L L  
UTILITY & R.R. SECTION OF THE ROLL - 6  
OWNERS NAME SEQUENCE  
UNIFORM PERCENT OF VALUE IS 094.00

PAGE 676  
VALUATION DATE-JUL 01, 2019  
TAXABLE STATUS DATE-MAR 01, 2020

TAX MAP PARCEL NUMBER	PROPERTY LOCATION & CLASS	ASSESSMENT	EXEMPTION CODE-----	SCHOOL
CURRENT OWNERS NAME	SCHOOL DISTRICT	LAND	TAX DESCRIPTION	TAXABLE VALUE
CURRENT OWNERS ADDRESS	PARCEL SIZE/GRID COORD	TOTAL	SPECIAL DISTRICTS	TAX AMOUNT
***** 646.000-9999-632.500/1883**				
	Outside Plant			ACCT 6- 69- 9 BILL 1658
646.000-9999-632.500/1883	836 Telecom. eq.		Mass Telec 47100	3,726
Nicholville Telephone Co	Brasher Falls 402001	0	Brasher Falls School	9,208
Company Code 632500	888888	12,934		195.73
% Phillip Wagschal	App Factor 19% Slc Sch			
PO Box 122	Poles, Wires, Cables			
Nicholville, NY 12965	BANK9999981			
	FULL MARKET VALUE	13,760		
			TOTAL TAX ---	195.73**
			DATE #1	09/30/20
			AMT DUE	195.73
*****				



STATE OF NEW YORK  
 COUNTY - St Lawrence  
 SCHOOL - Brasher Falls  
 TOWN - Hopkinton  
 SWIS - 404600

2 0 2 0 S C H O O L T A X R O L L  
 UTILITY & R.R. SECTION OF THE ROLL - 6  
 N A M E S E C T I O N - N  
 UNIFORM PERCENT OF VALUE IS 094.00

PAGE 677  
 VALUATION DATE-JUL 01, 2019  
 TAXABLE STATUS DATE-MAR 01, 2020  
 RPS155/V04/L015  
 CURRENT DATE 8/14/2020

\*\*\* S P E C I A L D I S T R I C T S U M M A R Y \*\*\*

CODE	DISTRICT NAME	TOTAL PARCELS	EXTENSION TYPE	EXTENSION VALUE	AD VALOREM VALUE	EXEMPT AMOUNT	TAXABLE VALUE	TOTAL TAX
------	---------------	---------------	----------------	-----------------	------------------	---------------	---------------	-----------

NO SPECIAL DISTRICTS AT THIS LEVEL

\*\*\* S C H O O L D I S T R I C T S U M M A R Y \*\*\*

CODE	DISTRICT NAME	TOTAL PARCELS	ASSESSED LAND	ASSESSED TOTAL	EXEMPT AMOUNT	TOTAL TAXABLE	TOTAL TAX
					-----	-----	
					STAR AMOUNT	STAR TAXABLE	
	Brasher Falls	1		12,934	3,726	9,208	
402001						9,208	195.73
	S U B - T O T A L	1		12,934	3,726	9,208	
	S U B - T O T A L (CONT)					9,208	195.73
	T O T A L	1		12,934	3,726	9,208	
	T O T A L (CONT)					9,208	195.73

\*\*\* S Y S T E M C O D E S S U M M A R Y \*\*\*

NO SYSTEM EXEMPTIONS AT THIS LEVEL

\*\*\* E X E M P T I O N S U M M A R Y \*\*\*

CODE	DESCRIPTION	TOTAL PARCELS	SCHOOL
47100	Mass Telec	1	3,726
	T O T A L	1	3,726

STATE OF NEW YORK  
 COUNTY - St Lawrence  
 SCHOOL - Brasher Falls  
 TOWN - Hopkinton  
 SWIS - 404600

2 0 2 0 S C H O O L T A X R O L L  
 UTILITY & R.R. SECTION OF THE ROLL - 6  
 N A M E S E C T I O N - N  
 UNIFORM PERCENT OF VALUE IS 094.00

PAGE 678  
 VALUATION DATE-JUL 01, 2019  
 TAXABLE STATUS DATE-MAR 01, 2020  
 RPS155/V04/L015  
 CURRENT DATE 8/14/2020

\*\*\* G R A N D T O T A L S \*\*\*

ROLL SEC	DESCRIPTION	TOTAL PARCELS	ASSESSED LAND	ASSESSED TOTAL	EXEMPT AMOUNT ----- STAR AMOUNT	TOTAL TAXABLE ----- STAR TAXABLE	TAX RATE	TOTAL TAX
	Brasher Falls Scho			12,934	3,726	9,208		
	SPEC DIST TAXES					9,208		195.73
6	UTILITIES & N.C.	1						195.73

STATE OF NEW YORK  
COUNTY - St Lawrence  
SCHOOL - Brasher Falls  
TOWN - Hopkinton  
SWIS - 404600

2 0 2 0 S C H O O L T A X R O L L  
UTILITY & R.R. SECTION OF THE ROLL - 6  
OWNERS NAME SEQUENCE  
UNIFORM PERCENT OF VALUE IS 094.00

PAGE 679  
VALUATION DATE-JUL 01, 2019  
TAXABLE STATUS DATE-MAR 01, 2020

TAX MAP PARCEL NUMBER	PROPERTY LOCATION & CLASS	ASSESSMENT	EXEMPTION CODE-----	SCHOOL
CURRENT OWNERS NAME	SCHOOL DISTRICT	LAND	TAX DESCRIPTION	TAXABLE VALUE
CURRENT OWNERS ADDRESS	PARCEL SIZE/GRID COORD	TOTAL	SPECIAL DISTRICTS	TAX AMOUNT
***** 646.000-9999-701.360/1883**				
	Outside Plant			BILL 1659
646.000-9999-701.360/1883	836 Telecom. eq.		Brasher Falls School	9,174
SLIC Network Solutions Inc	Brasher Falls 402001	0		195.00
701360	6.16%	9,174		
PO Box 122	888888			
Nicholville, NY 12965	fiber optic			
	FULL MARKET VALUE	9,760		
			TOTAL TAX ---	195.00**
				DATE #1 09/30/20
				AMT DUE 195.00
*****				

STATE OF NEW YORK  
 COUNTY - St Lawrence  
 SCHOOL - Brasher Falls  
 TOWN - Hopkinton  
 SWIS - 404600

2020 SCHOOL TAX ROLL  
 UTILITY & R.R. SECTION OF THE ROLL - 6  
 NAME SECTION - S  
 UNIFORM PERCENT OF VALUE IS 094.00

PAGE 680  
 VALUATION DATE-JUL 01, 2019  
 TAXABLE STATUS DATE-MAR 01, 2020  
 RPS155/V04/L015  
 CURRENT DATE 8/14/2020

\*\*\* SPECIAL DISTRICT SUMMARY \*\*\*

CODE	DISTRICT NAME	TOTAL PARCELS	EXTENSION TYPE	EXTENSION VALUE	AD VALOREM VALUE	EXEMPT AMOUNT	TAXABLE VALUE	TOTAL TAX
------	---------------	---------------	----------------	-----------------	------------------	---------------	---------------	-----------

NO SPECIAL DISTRICTS AT THIS LEVEL

\*\*\* SCHOOL DISTRICT SUMMARY \*\*\*

CODE	DISTRICT NAME	TOTAL PARCELS	ASSESSED LAND	ASSESSED TOTAL	EXEMPT AMOUNT	TOTAL TAXABLE	TOTAL TAX
					----- STAR AMOUNT	----- STAR TAXABLE	
402001	Brasher Falls	1		9,174		9,174	
						9,174	195.00
	SUB - TOTAL	1		9,174		9,174	
	SUB - TOTAL (CONT)					9,174	195.00
	TOTAL	1		9,174		9,174	
	TOTAL (CONT)					9,174	195.00

\*\*\* SYSTEM CODES SUMMARY \*\*\*

NO SYSTEM EXEMPTIONS AT THIS LEVEL

\*\*\* EXEMPTION SUMMARY \*\*\*

NO EXEMPTIONS AT THIS LEVEL

STATE OF NEW YORK  
 COUNTY - St Lawrence  
 SCHOOL - Brasher Falls  
 TOWN - Hopkinton  
 SWIS - 404600

2 0 2 0 S C H O O L T A X R O L L  
 UTILITY & R.R. SECTION OF THE ROLL - 6  
 N A M E S E C T I O N - S  
 UNIFORM PERCENT OF VALUE IS 094.00

PAGE 681  
 VALUATION DATE-JUL 01, 2019  
 TAXABLE STATUS DATE-MAR 01, 2020  
 RPS155/V04/L015  
 CURRENT DATE 8/14/2020

\*\*\* G R A N D T O T A L S \*\*\*

ROLL SEC	DESCRIPTION	TOTAL PARCELS	ASSESSED LAND	ASSESSED TOTAL	EXEMPT AMOUNT ----- STAR AMOUNT	TOTAL TAXABLE ----- STAR TAXABLE	TAX RATE	TOTAL TAX
	Brasher Falls Scho			9,174		9,174		
	SPEC DIST TAXES					9,174		195.00
6	UTILITIES & N.C.	1						195.00

STATE OF NEW YORK  
 COUNTY - St Lawrence  
 SCHOOL - Brasher Falls  
 TOWN - Hopkinton  
 SWIS - 404600

2020 SCHOOL TAX ROLL  
 UTILITY & R.R. SECTION OF THE ROLL - 6  
 UNIFORM PERCENT OF VALUE IS 094.00

PAGE 682  
 VALUATION DATE-JUL 01, 2019  
 TAXABLE STATUS DATE-MAR 01, 2020  
 RPS155/V04/L015  
 CURRENT DATE 8/14/2020

ROLL SUBSECTION - - TOTALS

\*\*\* SPECIAL DISTRICT SUMMARY \*\*\*

CODE	DISTRICT NAME	TOTAL PARCELS	EXTENSION TYPE	EXTENSION VALUE	AD VALOREM VALUE	EXEMPT AMOUNT	TAXABLE VALUE	TOTAL TAX
------	---------------	---------------	----------------	-----------------	------------------	---------------	---------------	-----------

NO SPECIAL DISTRICTS AT THIS LEVEL

\*\*\* SCHOOL DISTRICT SUMMARY \*\*\*

CODE	DISTRICT NAME	TOTAL PARCELS	ASSESSED LAND	ASSESSED TOTAL	EXEMPT AMOUNT	TOTAL TAXABLE	TOTAL TAX
					----- STAR AMOUNT	----- STAR TAXABLE	
	Brasher Falls	3		22,315	3,726	18,589	
402001						18,589	395.13
	SUB - TOTAL	3		22,315	3,726	18,589	
	SUB - TOTAL (CONT)					18,589	395.13
	TOTAL	3		22,315	3,726	18,589	
	TOTAL (CONT)					18,589	395.13

\*\*\* SYSTEM CODES SUMMARY \*\*\*

NO SYSTEM EXEMPTIONS AT THIS LEVEL

\*\*\* EXEMPTION SUMMARY \*\*\*

CODE	DESCRIPTION	TOTAL PARCELS	SCHOOL
47100	Mass Telec	1	3,726
	TOTAL	1	3,726

STATE OF NEW YORK  
 COUNTY - St Lawrence  
 SCHOOL - Brasher Falls  
 TOWN - Hopkinton  
 SWIS - 404600

2 0 2 0 S C H O O L T A X R O L L  
 UTILITY & R.R. SECTION OF THE ROLL - 6  
 UNIFORM PERCENT OF VALUE IS 094.00

PAGE 683  
 VALUATION DATE-JUL 01, 2019  
 TAXABLE STATUS DATE-MAR 01, 2020  
 RPS155/V04/L015  
 CURRENT DATE 8/14/2020

R O L L S U B S E C T I O N - - T O T A L S

\*\*\* G R A N D T O T A L S \*\*\*

ROLL SEC	DESCRIPTION	TOTAL PARCELS	ASSESSED LAND	ASSESSED TOTAL	EXEMPT AMOUNT ----- STAR AMOUNT	TOTAL TAXABLE ----- STAR TAXABLE	TAX RATE	TOTAL TAX
	Brasher Falls Scho			22,315	3,726	18,589		
	SPEC DIST TAXES					18,589		395.13
6	UTILITIES & N.C.	3						395.13

STATE OF NEW YORK  
 COUNTY - St Lawrence  
 SCHOOL - Brasher Falls  
 TOWN - Hopkinton  
 SWIS - 404600

2 0 2 0 S C H O O L T A X R O L L  
 UTILITY & R.R. SECTION OF THE ROLL - 6  
 OWNERS NAME SEQUENCE  
 UNIFORM PERCENT OF VALUE IS 094.00

PAGE 684  
 SUB-SECT - R VALUATION DATE-JUL 01, 2019  
 TAXABLE STATUS DATE-MAR 01, 2020

TAX MAP PARCEL NUMBER	PROPERTY LOCATION & CLASS	ASSESSMENT	EXEMPTION CODE-----	SCHOOL
CURRENT OWNERS NAME	SCHOOL DISTRICT	LAND	TAX DESCRIPTION	TAXABLE VALUE
CURRENT OWNERS ADDRESS	PARCEL SIZE/GRID COORD	TOTAL	SPECIAL DISTRICTS	TAX AMOUNT
***** 646.000-9999-132.350/1883**				
646.000-9999-132.350/1883	Outside Plant			ACCT 6- 69- 5 BILL 1660
Niagara Mohawk Power Corp	884 Elec Dist Out		Brasher Falls School	89,540 1,903.26
Attn: Property Tax Dept. D-G	Brasher Falls 402001	0		
300 Erie Boulevard West	888888	89,540		
Syracuse, NY 13202-4718	App Factor 7.5% Slc Sch			
	Distribution Facilities			
	BANK9999996			
	FULL MARKET VALUE	95,255		
TOTAL TAX ---				1,903.26**
				DATE #1 09/30/20
				AMT DUE 1,903.26
*****				



STATE OF NEW YORK  
 COUNTY - St Lawrence  
 SCHOOL - Brasher Falls  
 TOWN - Hopkinton  
 SWIS - 404600

2020 SCHOOL TAX ROLL  
 UTILITY & R.R. SECTION OF THE ROLL - 6  
 NAME SECTION - N  
 UNIFORM PERCENT OF VALUE IS 094.00

PAGE 685  
 SUB-SECT - R VALUATION DATE-JUL 01, 2019  
 TAXABLE STATUS DATE-MAR 01, 2020  
 RPS155/V04/L015  
 CURRENT DATE 8/14/2020

\*\*\* SPECIAL DISTRICT SUMMARY \*\*\*

CODE	DISTRICT NAME	TOTAL PARCELS	EXTENSION TYPE	EXTENSION VALUE	AD VALOREM VALUE	EXEMPT AMOUNT	TAXABLE VALUE	TOTAL TAX
------	---------------	---------------	----------------	-----------------	------------------	---------------	---------------	-----------

NO SPECIAL DISTRICTS AT THIS LEVEL

\*\*\* SCHOOL DISTRICT SUMMARY \*\*\*

CODE	DISTRICT NAME	TOTAL PARCELS	ASSESSED LAND	ASSESSED TOTAL	EXEMPT AMOUNT	TOTAL TAXABLE	TOTAL TAX
					----- STAR AMOUNT	----- STAR TAXABLE	
	Brasher Falls	1		89,540		89,540	
402001						89,540	1,903.26
	SUB - TOTAL	1		89,540		89,540	
	SUB - TOTAL (CONT)					89,540	1,903.26
	TOTAL	1		89,540		89,540	
	TOTAL (CONT)					89,540	1,903.26

\*\*\* SYSTEM CODES SUMMARY \*\*\*

NO SYSTEM EXEMPTIONS AT THIS LEVEL

\*\*\* EXEMPTION SUMMARY \*\*\*

NO EXEMPTIONS AT THIS LEVEL

STATE OF NEW YORK  
 COUNTY - St Lawrence  
 SCHOOL - Brasher Falls  
 TOWN - Hopkinton  
 SWIS - 404600

2020 SCHOOL TAX ROLL  
 UTILITY & R.R. SECTION OF THE ROLL - 6  
 NAME SECTION - N  
 UNIFORM PERCENT OF VALUE IS 094.00

PAGE 686  
 SUB-SECT - R VALUATION DATE-JUL 01, 2019  
 TAXABLE STATUS DATE-MAR 01, 2020  
 RPS155/V04/L015  
 CURRENT DATE 8/14/2020

\*\*\* GRAND TOTALS \*\*\*

ROLL SEC	DESCRIPTION	TOTAL PARCELS	ASSESSED LAND	ASSESSED TOTAL	EXEMPT AMOUNT ----- STAR AMOUNT	TOTAL TAXABLE ----- STAR TAXABLE	TAX RATE	TOTAL TAX
	Brasher Falls Scho			89,540		89,540		
	SPEC DIST TAXES					89,540		1,903.26
6	UTILITIES & N.C.	1						1,903.26

STATE OF NEW YORK  
 COUNTY - St Lawrence  
 SCHOOL - Brasher Falls  
 TOWN - Hopkinton  
 SWIS - 404600

2020 SCHOOL TAX ROLL  
 UTILITY & R.R. SECTION OF THE ROLL - 6  
 UNIFORM PERCENT OF VALUE IS 094.00

PAGE 687  
 SUB-SECT - R VALUATION DATE-JUL 01, 2019  
 TAXABLE STATUS DATE-MAR 01, 2020  
 RPS155/V04/L015  
 CURRENT DATE 8/14/2020

R O L L S U B S E C T I O N - R - T O T A L S

\*\*\* S P E C I A L D I S T R I C T S U M M A R Y \*\*\*

CODE	DISTRICT NAME	TOTAL PARCELS	EXTENSION TYPE	EXTENSION VALUE	AD VALOREM VALUE	EXEMPT AMOUNT	TAXABLE VALUE	TOTAL TAX
------	---------------	---------------	----------------	-----------------	------------------	---------------	---------------	-----------

NO SPECIAL DISTRICTS AT THIS LEVEL

\*\*\* S C H O O L D I S T R I C T S U M M A R Y \*\*\*

CODE	DISTRICT NAME	TOTAL PARCELS	ASSESSED LAND	ASSESSED TOTAL	EXEMPT AMOUNT	TOTAL TAXABLE	TOTAL TAX
					----- STAR AMOUNT	----- STAR TAXABLE	
	Brasher Falls	1		89,540		89,540	
402001						89,540	1,903.26
	S U B - T O T A L	1		89,540		89,540	
	S U B - T O T A L (CONT)					89,540	1,903.26
	T O T A L	1		89,540		89,540	
	T O T A L (CONT)					89,540	1,903.26

\*\*\* S Y S T E M C O D E S S U M M A R Y \*\*\*

NO SYSTEM EXEMPTIONS AT THIS LEVEL

\*\*\* E X E M P T I O N S U M M A R Y \*\*\*

NO EXEMPTIONS AT THIS LEVEL



STATE OF NEW YORK  
 COUNTY - St Lawrence  
 SCHOOL - Brasher Falls  
 TOWN - Hopkinton  
 SWIS - 404600

2020 SCHOOL TAX ROLL  
 UTILITY & R.R. SECTION OF THE ROLL - 6  
 UNIFORM PERCENT OF VALUE IS 094.00

PAGE 689  
 VALUATION DATE-JUL 01, 2019  
 TAXABLE STATUS DATE-MAR 01, 2020  
 RPS155/V04/L015  
 CURRENT DATE 8/14/2020

R O L L S E C T I O N T O T A L S

\*\*\* S P E C I A L D I S T R I C T S U M M A R Y \*\*\*

CODE	DISTRICT NAME	TOTAL PARCELS	EXTENSION TYPE	EXTENSION VALUE	AD VALOREM VALUE	EXEMPT AMOUNT	TAXABLE VALUE	TOTAL TAX
------	---------------	---------------	----------------	-----------------	------------------	---------------	---------------	-----------

NO SPECIAL DISTRICTS AT THIS LEVEL

\*\*\* S C H O O L D I S T R I C T S U M M A R Y \*\*\*

CODE	DISTRICT NAME	TOTAL PARCELS	ASSESSED LAND	ASSESSED TOTAL	EXEMPT AMOUNT	TOTAL TAXABLE	TOTAL TAX
					-----	-----	
					STAR AMOUNT	STAR TAXABLE	
	Brasher Falls	4		111,855	3,726	108,129	
402001						108,129	2,298.39
	S U B - T O T A L	4		111,855	3,726	108,129	
	S U B - T O T A L (CONT)					108,129	2,298.39
	T O T A L	4		111,855	3,726	108,129	
	T O T A L (CONT)					108,129	2,298.39

\*\*\* S Y S T E M C O D E S S U M M A R Y \*\*\*

NO SYSTEM EXEMPTIONS AT THIS LEVEL

\*\*\* E X E M P T I O N S U M M A R Y \*\*\*

CODE	DESCRIPTION	TOTAL PARCELS	SCHOOL
47100	Mass Telec	1	3,726
	T O T A L	1	3,726

STATE OF NEW YORK  
 COUNTY - St Lawrence  
 SCHOOL - Brasher Falls  
 TOWN - Hopkinton  
 SWIS - 404600

2 0 2 0 S C H O O L T A X R O L L  
 UTILITY & R.R. SECTION OF THE ROLL - 6  
 UNIFORM PERCENT OF VALUE IS 094.00

PAGE 690  
 VALUATION DATE-JUL 01, 2019  
 TAXABLE STATUS DATE-MAR 01, 2020  
 RPS155/V04/L015  
 CURRENT DATE 8/14/2020

R O L L S E C T I O N T O T A L S

\*\*\* G R A N D T O T A L S \*\*\*

ROLL SEC	DESCRIPTION	TOTAL PARCELS	ASSESSED LAND	ASSESSED TOTAL	EXEMPT AMOUNT ----- STAR AMOUNT	TOTAL TAXABLE ----- STAR TAXABLE	TAX RATE	TOTAL TAX
	Brasher Falls Scho			111,855	3,726	108,129		
	SPEC DIST TAXES					108,129		2,298.39
6	UTILITIES & N.C.	4						2,298.39

STATE OF NEW YORK  
 COUNTY - St Lawrence  
 SCHOOL - Brasher Falls  
 TOWN - Hopkinton  
 SWIS - 404600

2 0 2 0 S C H O O L T A X R O L L  
 WHOLLY EXEMPT SECTION OF THE ROLL - 8  
 OWNERS NAME SEQUENCE  
 UNIFORM PERCENT OF VALUE IS 094.00

PAGE 691  
 VALUATION DATE-JUL 01, 2019  
 TAXABLE STATUS DATE-MAR 01, 2020

TAX MAP PARCEL NUMBER	PROPERTY LOCATION & CLASS	ASSESSMENT	EXEMPTION CODE-----	SCHOOL
CURRENT OWNERS NAME	SCHOOL DISTRICT	LAND	TAX DESCRIPTION	TAXABLE VALUE
CURRENT OWNERS ADDRESS	PARCEL SIZE/GRID COORD	TOTAL	SPECIAL DISTRICTS	TAX AMOUNT
***** 56.074-2-14.1 *****				
	766 Converse Rd			ACCT 8- 73- 9
56.074-2-14.1	620 Religious		Religious 25110	20,000
Living Water Ministries Inc	Brasher Falls 402001	4,900	Brasher Falls School	0.00
61 Burke Delosh Rd	Parcels combined 3/2018	20,000		0.00
Brasher Falls, NY 13613	100x90x60x150x40x240			
	FRNT 100.00 DPTH 240.00			
	EAST-0400465 NRTH-1714815			
	DEED BOOK 1998 PG-17697			
	FULL MARKET VALUE	21,277		
TOTAL TAX ---				0.00**
*****				

STATE OF NEW YORK  
 COUNTY - St Lawrence  
 SCHOOL - Brasher Falls  
 TOWN - Hopkinton  
 SWIS - 404600

2020 SCHOOL TAX ROLL  
 WHOLLY EXEMPT SECTION OF THE ROLL - 8  
 NAME SECTION - L  
 UNIFORM PERCENT OF VALUE IS 094.00

PAGE 692  
 VALUATION DATE-JUL 01, 2019  
 TAXABLE STATUS DATE-MAR 01, 2020  
 RPS155/V04/L015  
 CURRENT DATE 8/14/2020

\*\*\* SPECIAL DISTRICT SUMMARY \*\*\*

CODE	DISTRICT NAME	TOTAL PARCELS	EXTENSION TYPE	EXTENSION VALUE	AD VALOREM VALUE	EXEMPT AMOUNT	TAXABLE VALUE	TOTAL TAX
------	---------------	---------------	----------------	-----------------	------------------	---------------	---------------	-----------

NO SPECIAL DISTRICTS AT THIS LEVEL

\*\*\* SCHOOL DISTRICT SUMMARY \*\*\*

CODE	DISTRICT NAME	TOTAL PARCELS	ASSESSED LAND	ASSESSED TOTAL	EXEMPT AMOUNT	TOTAL TAXABLE	TOTAL TAX
					----- STAR AMOUNT	----- STAR TAXABLE	
	Brasher Falls	1	4,900	20,000	20,000		
402001							
	S U B - T O T A L	1	4,900	20,000	20,000		
	S U B - T O T A L (CONT)						
	T O T A L	1	4,900	20,000	20,000		
	T O T A L (CONT)						

\*\*\* SYSTEM CODES SUMMARY \*\*\*

NO SYSTEM EXEMPTIONS AT THIS LEVEL

\*\*\* EXEMPTION SUMMARY \*\*\*

CODE	DESCRIPTION	TOTAL PARCELS	SCHOOL
25110	Religious	1	20,000
	T O T A L	1	20,000



STATE OF NEW YORK  
 COUNTY - St Lawrence  
 SCHOOL - Brasher Falls  
 TOWN - Hopkinton  
 SWIS - 404600

2 0 2 0 S C H O O L T A X R O L L  
 WHOLLY EXEMPT SECTION OF THE ROLL - 8  
 N A M E S E C T I O N - L  
 UNIFORM PERCENT OF VALUE IS 094.00

PAGE 693  
 VALUATION DATE-JUL 01, 2019  
 TAXABLE STATUS DATE-MAR 01, 2020  
 RPS155/V04/L015  
 CURRENT DATE 8/14/2020

\*\*\* G R A N D T O T A L S \*\*\*

ROLL SEC	DESCRIPTION	TOTAL PARCELS	ASSESSED LAND	ASSESSED TOTAL	EXEMPT AMOUNT ----- STAR AMOUNT	TOTAL TAXABLE ----- STAR TAXABLE	TAX RATE	TOTAL TAX
	RS 8 TOTAL SPEC DIST TAXES		4,900	20,000	20,000			
8	WHOLLY EXEMPT	1						

STATE OF NEW YORK  
 COUNTY - St Lawrence  
 SCHOOL - Brasher Falls  
 TOWN - Hopkinton  
 SWIS - 404600

2 0 2 0 S C H O O L T A X R O L L  
 WHOLLY EXEMPT SECTION OF THE ROLL - 8  
 OWNERS NAME SEQUENCE  
 UNIFORM PERCENT OF VALUE IS 094.00

PAGE 694  
 VALUATION DATE-JUL 01, 2019  
 TAXABLE STATUS DATE-MAR 01, 2020

TAX MAP PARCEL NUMBER	PROPERTY LOCATION & CLASS	ASSESSMENT	EXEMPTION CODE-----	SCHOOL
CURRENT OWNERS NAME	SCHOOL DISTRICT	LAND	TAX DESCRIPTION	TAXABLE VALUE
CURRENT OWNERS ADDRESS	PARCEL SIZE/GRID COORD	TOTAL	SPECIAL DISTRICTS	TAX AMOUNT
***** 56.004-4-3 *****				
56.004-4-3	697 Converse Rd			ACCT 8- 73-14
Town Of Hopkinton	682 Rec facility - WTRFNT		Town Owned 13500	
7 Church St	Brasher Falls 402001	21,000	Brasher Falls School	0.00
Hopkinton, NY 12965	Plot revised 12/2014	28,900		
	WCT survey 1/2007			
	29.4A			
	FRNT 308.00 DPTH			
	ACRES 26.70			
	EAST-0398740 NRTH-1715569			
	DEED BOOK 809 PG-00024			
	FULL MARKET VALUE	30,745		
			TOTAL TAX ---	0.00**
***** 56.073-1-4 *****				
56.073-1-4	713 Converse Rd			ACCT 1- 24-12
Town of Hopkinton	311 Res vac land		Town Owned 13500	
7 Church St	Brasher Falls 402001	5,000	Brasher Falls School	0.00
Hopkinton, NY 12965	Plot revised 12/2014	5,000		
	FRNT 116.00 DPTH 206.00			
	EAST-0399221 NRTH-1714907			
	DEED BOOK 2010 PG-17321			
	FULL MARKET VALUE	5,319		
			TOTAL TAX ---	0.00**
***** 56.074-2-15 *****				
56.074-2-15	213 Cr 49			ACCT 1- 43- 8
Town of Hopkinton	311 Res vac land		Town Owned 13500	
7 Church St	Brasher Falls 402001	2,100	Brasher Falls School	0.00
Hopkinton, NY 12965	183'x144'x164'x297'	2,100		
	FRNT 183.00 DPTH 297.00			
	EAST-0401774 NRTH-1714014			
	DEED BOOK 2005 PG-18654			
	FULL MARKET VALUE	2,234		
			TOTAL TAX ---	0.00**
*****				

STATE OF NEW YORK  
 COUNTY - St Lawrence  
 SCHOOL - Brasher Falls  
 TOWN - Hopkinton  
 SWIS - 404600

2020 SCHOOL TAX ROLL  
 WHOLLY EXEMPT SECTION OF THE ROLL - 8  
 NAME SECTION - T  
 UNIFORM PERCENT OF VALUE IS 094.00

PAGE 695  
 VALUATION DATE-JUL 01, 2019  
 TAXABLE STATUS DATE-MAR 01, 2020  
 RPS155/V04/L015  
 CURRENT DATE 8/14/2020

\*\*\* SPECIAL DISTRICT SUMMARY \*\*\*

CODE	DISTRICT NAME	TOTAL PARCELS	EXTENSION TYPE	EXTENSION VALUE	AD VALOREM VALUE	EXEMPT AMOUNT	TAXABLE VALUE	TOTAL TAX
------	---------------	---------------	----------------	-----------------	------------------	---------------	---------------	-----------

NO SPECIAL DISTRICTS AT THIS LEVEL

\*\*\* SCHOOL DISTRICT SUMMARY \*\*\*

CODE	DISTRICT NAME	TOTAL PARCELS	ASSESSED LAND	ASSESSED TOTAL	EXEMPT AMOUNT	TOTAL TAXABLE	TOTAL TAX
					----- STAR AMOUNT	----- STAR TAXABLE	
	Brasher Falls	3	28,100	36,000	36,000		
402001							
	S U B - T O T A L	3	28,100	36,000	36,000		
	S U B - T O T A L (CONT)						
	T O T A L	3	28,100	36,000	36,000		
	T O T A L (CONT)						

\*\*\* SYSTEM CODES SUMMARY \*\*\*

NO SYSTEM EXEMPTIONS AT THIS LEVEL

\*\*\* EXEMPTION SUMMARY \*\*\*

CODE	DESCRIPTION	TOTAL PARCELS	SCHOOL
13500	Town Owned	3	36,000
	T O T A L	3	36,000

STATE OF NEW YORK  
 COUNTY - St Lawrence  
 SCHOOL - Brasher Falls  
 TOWN - Hopkinton  
 SWIS - 404600

2 0 2 0 S C H O O L T A X R O L L  
 WHOLLY EXEMPT SECTION OF THE ROLL - 8  
 N A M E S E C T I O N - T  
 UNIFORM PERCENT OF VALUE IS 094.00

PAGE 696  
 VALUATION DATE-JUL 01, 2019  
 TAXABLE STATUS DATE-MAR 01, 2020  
 RPS155/V04/L015  
 CURRENT DATE 8/14/2020

\*\*\* G R A N D T O T A L S \*\*\*

ROLL SEC	DESCRIPTION	TOTAL PARCELS	ASSESSED LAND	ASSESSED TOTAL	EXEMPT AMOUNT ----- STAR AMOUNT	TOTAL TAXABLE ----- STAR TAXABLE	TAX RATE	TOTAL TAX
	RS 8 TOTAL		28,100	36,000	36,000			
8	SPEC DIST TAXES WHOLLY EXEMPT	3						

STATE OF NEW YORK  
 COUNTY - St Lawrence  
 SCHOOL - Brasher Falls  
 TOWN - Hopkinton  
 SWIS - 404600

2020 SCHOOL TAX ROLL  
 WHOLLY EXEMPT SECTION OF THE ROLL - 8  
 UNIFORM PERCENT OF VALUE IS 094.00

PAGE 697  
 VALUATION DATE-JUL 01, 2019  
 TAXABLE STATUS DATE-MAR 01, 2020  
 RPS155/V04/L015  
 CURRENT DATE 8/14/2020

R O L L S U B S E C T I O N - - T O T A L S

\*\*\* S P E C I A L D I S T R I C T S U M M A R Y \*\*\*

CODE	DISTRICT NAME	TOTAL PARCELS	EXTENSION TYPE	EXTENSION VALUE	AD VALOREM VALUE	EXEMPT AMOUNT	TAXABLE VALUE	TOTAL TAX
------	---------------	---------------	----------------	-----------------	------------------	---------------	---------------	-----------

NO SPECIAL DISTRICTS AT THIS LEVEL

\*\*\* S C H O O L D I S T R I C T S U M M A R Y \*\*\*

CODE	DISTRICT NAME	TOTAL PARCELS	ASSESSED LAND	ASSESSED TOTAL	EXEMPT AMOUNT	TOTAL TAXABLE	TOTAL TAX
					-----	-----	
					STAR AMOUNT	STAR TAXABLE	
	Brasher Falls	4	33,000	56,000	56,000		
402001							
	S U B - T O T A L	4	33,000	56,000	56,000		
	S U B - T O T A L (CONT)						
	T O T A L	4	33,000	56,000	56,000		
	T O T A L (CONT)						

\*\*\* S Y S T E M C O D E S S U M M A R Y \*\*\*

NO SYSTEM EXEMPTIONS AT THIS LEVEL

\*\*\* E X E M P T I O N S U M M A R Y \*\*\*

CODE	DESCRIPTION	TOTAL PARCELS	SCHOOL
13500	Town Owned	3	36,000
25110	Religious	1	20,000
	T O T A L	4	56,000

STATE OF NEW YORK  
 COUNTY - St Lawrence  
 SCHOOL - Brasher Falls  
 TOWN - Hopkinton  
 SWIS - 404600

2020 SCHOOL TAX ROLL  
 WHOLLY EXEMPT SECTION OF THE ROLL - 8  
 UNIFORM PERCENT OF VALUE IS 094.00

PAGE 698  
 VALUATION DATE-JUL 01, 2019  
 TAXABLE STATUS DATE-MAR 01, 2020  
 RPS155/V04/L015  
 CURRENT DATE 8/14/2020

ROLL SUBSECTION - - TOTALS

\*\*\* GRAND TOTALS \*\*\*

ROLL SEC	DESCRIPTION	TOTAL PARCELS	ASSESSED LAND	ASSESSED TOTAL	EXEMPT AMOUNT ----- STAR AMOUNT	TOTAL TAXABLE ----- STAR TAXABLE	TAX RATE	TOTAL TAX
	RS 8 TOTAL		33,000	56,000	56,000			
8	SPEC DIST TAXES WHOLLY EXEMPT	4						

STATE OF NEW YORK  
 COUNTY - St Lawrence  
 SCHOOL - Brasher Falls  
 TOWN - Hopkinton  
 SWIS - 404600

2 0 2 0 S C H O O L T A X R O L L  
 WHOLLY EXEMPT SECTION OF THE ROLL - 8  
 UNIFORM PERCENT OF VALUE IS 094.00

PAGE 699  
 VALUATION DATE-JUL 01, 2019  
 TAXABLE STATUS DATE-MAR 01, 2020  
 RPS155/V04/L015  
 CURRENT DATE 8/14/2020

R O L L S E C T I O N T O T A L S

\*\*\* S P E C I A L D I S T R I C T S U M M A R Y \*\*\*

CODE	DISTRICT NAME	TOTAL PARCELS	EXTENSION TYPE	EXTENSION VALUE	AD VALOREM VALUE	EXEMPT AMOUNT	TAXABLE VALUE	TOTAL TAX
------	---------------	---------------	----------------	-----------------	------------------	---------------	---------------	-----------

NO SPECIAL DISTRICTS AT THIS LEVEL

\*\*\* S C H O O L D I S T R I C T S U M M A R Y \*\*\*

CODE	DISTRICT NAME	TOTAL PARCELS	ASSESSED LAND	ASSESSED TOTAL	EXEMPT AMOUNT	TOTAL TAXABLE	TOTAL TAX
					-----	-----	
					STAR AMOUNT	STAR TAXABLE	
	Brasher Falls	4	33,000	56,000	56,000		
402001							
	S U B - T O T A L	4	33,000	56,000	56,000		
	S U B - T O T A L (CONT)						
	T O T A L	4	33,000	56,000	56,000		
	T O T A L (CONT)						

\*\*\* S Y S T E M C O D E S S U M M A R Y \*\*\*

NO SYSTEM EXEMPTIONS AT THIS LEVEL

\*\*\* E X E M P T I O N S U M M A R Y \*\*\*

CODE	DESCRIPTION	TOTAL PARCELS	SCHOOL
13500	Town Owned	3	36,000
25110	Religious	1	20,000
	T O T A L	4	56,000

STATE OF NEW YORK  
 COUNTY - St Lawrence  
 SCHOOL - Brasher Falls  
 TOWN - Hopkinton  
 SWIS - 404600

2 0 2 0 S C H O O L T A X R O L L  
 WHOLLY EXEMPT SECTION OF THE ROLL - 8  
 UNIFORM PERCENT OF VALUE IS 094.00

PAGE 700  
 VALUATION DATE-JUL 01, 2019  
 TAXABLE STATUS DATE-MAR 01, 2020  
 RPS155/V04/L015  
 CURRENT DATE 8/14/2020

R O L L S E C T I O N T O T A L S

\*\*\* G R A N D T O T A L S \*\*\*

ROLL SEC	DESCRIPTION	TOTAL PARCELS	ASSESSED LAND	ASSESSED TOTAL	EXEMPT AMOUNT ----- STAR AMOUNT	TOTAL TAXABLE ----- STAR TAXABLE	TAX RATE	TOTAL TAX
	RS 8 TOTAL		33,000	56,000	56,000			
8	SPEC DIST TAXES WHOLLY EXEMPT	4						



STATE OF NEW YORK  
 COUNTY - St Lawrence  
 SCHOOL - Brasher Falls  
 TOWN - Hopkinton  
 SWIS - 404600

2 0 2 0 S C H O O L T A X R O L L

PAGE 701  
 VALUATION DATE-JUL 01, 2019  
 TAXABLE STATUS DATE-MAR 01, 2020  
 RPS155/V04/L015  
 CURRENT DATE 8/14/2020

S W I S T O T A L S

\*\*\* S P E C I A L D I S T R I C T S U M M A R Y \*\*\*

CODE	DISTRICT NAME	TOTAL PARCELS	EXTENSION TYPE	EXTENSION VALUE	AD VALOREM VALUE	EXEMPT AMOUNT	TAXABLE VALUE	TAX RATE	TOTAL TAX
------	---------------	---------------	----------------	-----------------	------------------	---------------	---------------	----------	-----------

NO SPECIAL DISTRICTS AT THIS LEVEL

\*\*\* S C H O O L D I S T R I C T S U M M A R Y \*\*\*

CODE	DISTRICT NAME	TOTAL PARCELS	ASSESSED LAND	ASSESSED TOTAL	EXEMPT AMOUNT	TOTAL TAXABLE	TAX RATE	TOTAL TAX
					----- STAR AMOUNT	----- STAR TAXABLE		
	Brasher Falls	154	2816,200	8036,991	100,562	7,936,429		
402001					2231,700	5,704,729	21.255977	121,259.56
	S U B - T O T A L	154	2816,200	8036,991	100,562	7,936,429		
	S U B - T O T A L (CONT)				2231,700	5,704,729		121,259.56
	T O T A L	154	2816,200	8036,991	100,562	7,936,429		
	T O T A L (CONT)				2231,700	5,704,729		121,259.56

\*\*\* S Y S T E M C O D E S S U M M A R Y \*\*\*

NO SYSTEM EXEMPTIONS AT THIS LEVEL

\*\*\* E X E M P T I O N S U M M A R Y \*\*\*

CODE	DESCRIPTION	TOTAL PARCELS	SCHOOL
13500	Town Owned	3	36,000
25110	Religious	1	20,000
41720	Ag Distric	2	38,236
41834	ENH STAR	24	1392,500
41854	BAS STAR	28	839,200

STATE OF NEW YORK  
 COUNTY - St Lawrence  
 SCHOOL - Brasher Falls  
 TOWN - Hopkinton  
 SWIS - 404600

2 0 2 0 S C H O O L T A X R O L L

PAGE 702  
 VALUATION DATE-JUL 01, 2019  
 TAXABLE STATUS DATE-MAR 01, 2020  
 RPS155/V04/L015  
 CURRENT DATE 8/14/2020

S W I S T O T A L S

\*\*\* E X E M P T I O N S U M M A R Y \*\*\*

CODE	DESCRIPTION	TOTAL PARCELS	SCHOOL
42100	Silo	2	2,600
47100	Mass Telec	1	3,726
	T O T A L	61	2332,262

\*\*\* G R A N D T O T A L S \*\*\*

ROLL SEC	DESCRIPTION	TOTAL PARCELS	ASSESSED LAND	ASSESSED TOTAL	EXEMPT AMOUNT ----- STAR AMOUNT	TOTAL TAXABLE ----- STAR TAXABLE	TAX RATE
	Brasher Falls Scho		2783,200	7456,900	40,836 2231,700	7,416,064 5,184,364	21.255977
1	SPEC DIST TAXES TAXABLE	143					110,198.69
	Brasher Falls Scho			412,236		412,236 412,236	21.255977
5	SPEC DIST TAXES SPECIAL FRANCHISE	3					8,762.48
	Brasher Falls Scho			111,855	3,726	108,129 108,129	21.255977
6	SPEC DIST TAXES UTILITIES & N.C.	4					2,298.39
					56,000		
8	SPEC DIST TAXES WHOLLY EXEMPT	4					
	Brasher Falls Scho		2816,200	8036,991	100,562 2231,700	7,936,429 5,704,729	21.255977
	SPEC DIST TAXES						
*	SUB TOTAL	154					121,259.56

STATE OF NEW YORK  
 COUNTY - St Lawrence  
 SCHOOL - Brasher Falls  
 TOWN - Hopkinton  
 SWIS - 404600

2 0 2 0 S C H O O L T A X R O L L

PAGE 703  
 VALUATION DATE-JUL 01, 2019  
 TAXABLE STATUS DATE-MAR 01, 2020  
 RPS155/V04/L015  
 CURRENT DATE 8/14/2020

S W I S T O T A L S

\*\*\* G R A N D T O T A L S \*\*\*

ROLL SEC	DESCRIPTION	TOTAL PARCELS	ASSESSED LAND	ASSESSED TOTAL	EXEMPT AMOUNT ----- STAR AMOUNT	TOTAL TAXABLE ----- STAR TAXABLE	TAX RATE	
	Brasher Falls Scho		2816,200	8036,991	100,562	7,936,429		
	SPEC DIST TAXES				2231,700	5,704,729	21.255977	121,259.56
**	GRAND TOTAL	154						121,259.56

STATE OF NEW YORK  
 COUNTY - St Lawrence  
 SCHOOL - Brasher Falls  
 TOWN - Lawrence  
 SWIS - 404800

2 0 2 0 S C H O O L T A X R O L L  
 T A X A B L E SECTION OF THE ROLL - 1  
 OWNERS NAME SEQUENCE  
 UNIFORM PERCENT OF VALUE IS 099.00

PAGE 704  
 VALUATION DATE-JUL 01, 2019  
 TAXABLE STATUS DATE-MAR 01, 2020

TAX MAP PARCEL NUMBER	PROPERTY LOCATION & CLASS	ASSESSMENT	EXEMPTION CODE-----	SCHOOL
CURRENT OWNERS NAME	SCHOOL DISTRICT	LAND	TAX DESCRIPTION	TAXABLE VALUE
CURRENT OWNERS ADDRESS	PARCEL SIZE/GRID COORD	TOTAL	SPECIAL DISTRICTS	TAX AMOUNT
***** 35.003-5-34 *****				
35.003-5-34	Barnage Rd			ACCT 1- 26- 7 BILL 1661
A G G Construction Co	311 Res vac land		Brasher Falls School	6,200 125.13
Groeblert Albert	Brasher Falls 402001	6,200		
312 Marsh Rd	FRNT 211.00 DPTH	6,200		
Norfolk, NY 13667	ACRES 1.20			
	EAST-0387326 NRTH-1748747			
	DEED BOOK 2002 PG-2800			
	FULL MARKET VALUE	6,263		
TOTAL TAX ---				125.13**
				DATE #1 09/30/20
				AMT DUE 125.13
***** 45.002-1-44.2 *****				
45.002-1-44.2	253 Driscoll Rd			BILL 1662
Adams Christopher R	210 1 Family Res		BAS STAR 41854	30,000
Durant-Adams Kelly	Brasher Falls 402001	23,000	Brasher Falls School	1,796.24
253 Driscoll Rd	FRNT 360.00 DPTH 600.00	89,000		
Brasher Falls, NY 13613	ACRES 9.00 BANK8888220			
	EAST-0397965 NRTH-1743407			
	DEED BOOK 2008 PG-8985			
	FULL MARKET VALUE	89,899		
TOTAL TAX ---				1,190.76**
				DATE #1 09/30/20
				AMT DUE 1,190.76
***** 46.004-1-13 *****				
46.004-1-13	339 Peru St			ACCT 1- 1- 5 BILL 1663
Aiken Darlene	270 Mfg housing		ENH STAR 41834	44,600
339 Peru St	Brasher Falls 402001	10,600	Brasher Falls School	900.14
North Lawrence, NY 12967	FRNT 123.00 DPTH 171.00	44,600		
	EAST-0423744 NRTH-1730737			
	DEED BOOK 00976 PG-00919			
	FULL MARKET VALUE	45,051		
TOTAL TAX ---				0.00**
***** 56.002-2-33.1 *****				
56.002-2-33.1	299 CR 51			ACCT 1- 52- 2.12 BILL 1664
Alexander Patricia A	270 Mfg housing		BAS STAR 41854	30,000
Alexander Diane	Brasher Falls 402001	45,800	Brasher Falls School	1,198.84
299 County Route 51	Jeff Bell Mobile Home	59,400		
Winthrop, NY 13697	ACRES 39.00			
	EAST-0401329 NRTH-1722839			
	DEED BOOK 2000 PG-2341			
	FULL MARKET VALUE	60,000		
TOTAL TAX ---				593.36**
				DATE #1 09/30/20
				AMT DUE 593.36
*****				

STATE OF NEW YORK  
 COUNTY - St Lawrence  
 SCHOOL - Brasher Falls  
 TOWN - Lawrence  
 SWIS - 404800

2 0 2 0 S C H O O L T A X R O L L  
 T A X A B L E SECTION OF THE ROLL - 1  
 OWNERS NAME SEQUENCE  
 UNIFORM PERCENT OF VALUE IS 099.00

PAGE 705  
 VALUATION DATE-JUL 01, 2019  
 TAXABLE STATUS DATE-MAR 01, 2020

TAX MAP PARCEL NUMBER	PROPERTY LOCATION & CLASS	ASSESSMENT	EXEMPTION CODE-----	SCHOOL
CURRENT OWNERS NAME	SCHOOL DISTRICT	LAND	TAX DESCRIPTION	TAXABLE VALUE
CURRENT OWNERS ADDRESS	PARCEL SIZE/GRID COORD	TOTAL	SPECIAL DISTRICTS	TAX AMOUNT
*****				36.047-1-29 *****
	Off CR 52			BILL 1665
36.047-1-29	314 Rural vac<10		Brasher Falls School	8,400 169.53
Allen Robert C	Brasher Falls 402001	8,400		
Allen Rosalind M	FRNT 349.00 DPTH 265.00	8,400		
7581 Bond St	ACRES 5.20			
Saint Leonard, MD 20685-2949	EAST-0415803 NRTH-1751816			
	DEED BOOK 2006 PG-17695			
	FULL MARKET VALUE	8,485		
TOTAL TAX ---				169.53**
				DATE #1 09/30/20
				AMT DUE 169.53
*****				56.002-2-16 *****
	Denton Rd			BILL 1666
56.002-2-16	323 Vacant rural		Brasher Falls School	20,000 403.65
Anderson John & Herb	Brasher Falls 402001	20,000		
Anderson-McCabe Kim	ACRES 39.30	20,000		
PO Box 838	EAST-0406646 NRTH-1720770			
Livingston Manor, NY 12758	DEED BOOK 2005 PG-18070			
	FULL MARKET VALUE	20,202		
TOTAL TAX ---				403.65**
				DATE #1 09/30/20
				AMT DUE 403.65
*****				35.003-5-33.31 *****
	151 Barnage Rd			BILL 1667
35.003-5-33.31	210 1 Family Res		BAS STAR 41854	30,000
Andre Randy	Brasher Falls 402001	15,300	Brasher Falls School	85,000 1,715.51
151 Barnage Rd	See 1052/1131	85,000		
Brasher Falls, NY 13613	FRNT 234.00 DPTH 234.00			
	ACRES 1.30 BANK8888830			
	EAST-0387050 NRTH-1748402			
	DEED BOOK 2010 PG-8753			
	FULL MARKET VALUE	85,859		
TOTAL TAX ---				1,110.03**
				DATE #1 09/30/20
				AMT DUE 1,110.03
*****				36.001-2-4.1 *****
	75 CR 52			BILL 1668
36.001-2-4.1	210 1 Family Res		Brasher Falls School	66,300 1,338.10
Arias Dawn	Brasher Falls 402001	17,800		
75 County Route 52	FRNT 327.00 DPTH	66,300		
North Lawrence, NY 12967	ACRES 3.80 BANK8888830			
	EAST-0411516 NRTH-1751940			
	DEED BOOK 2017 PG-6531			
	FULL MARKET VALUE	66,970		
TOTAL TAX ---				1,338.10**
				DATE #1 09/30/20
				AMT DUE 1,338.10
*****				*****

STATE OF NEW YORK  
 COUNTY - St Lawrence  
 SCHOOL - Brasher Falls  
 TOWN - Lawrence  
 SWIS - 404800

2 0 2 0 S C H O O L T A X R O L L  
 T A X A B L E SECTION OF THE ROLL - 1  
 OWNERS NAME SEQUENCE  
 UNIFORM PERCENT OF VALUE IS 099.00

PAGE 706  
 VALUATION DATE-JUL 01, 2019  
 TAXABLE STATUS DATE-MAR 01, 2020

TAX MAP PARCEL NUMBER	PROPERTY LOCATION & CLASS	ASSESSMENT	EXEMPTION CODE-----	SCHOOL
CURRENT OWNERS NAME	SCHOOL DISTRICT	LAND	TAX DESCRIPTION	TAXABLE VALUE
CURRENT OWNERS ADDRESS	PARCEL SIZE/GRID COORD	TOTAL	SPECIAL DISTRICTS	TAX AMOUNT
*****				
35.003-5-21	Finnigan Rd			35.003-5-21 *****
Arntsen Peter Thomas	323 Vacant rural		Brasher Falls School	ACCT 1- 1-13 BILL 1669
913 General Hill Dr	Brasher Falls 402001	76,800		
Virginia Beach, VA 23454	ACRES 120.60	76,800		
	EAST-0388569 NRTH-1744218			
	DEED BOOK 2013 PG-15730			
	FULL MARKET VALUE	77,576		
TOTAL TAX ---				1,550.01**
				DATE #1 09/30/20
				AMT DUE 1,550.01
*****				
46.031-1-8	11476 USH 11			46.031-1-8 *****
Arquette Arnold Jr	270 Mfg housing		BAS STAR 41854	ACCT 1- 46- 2 BILL 1670
Arquette Beatrice	Brasher Falls 402001	14,600	Brasher Falls School	
1270 Sucker Lake Rd	Also See 1016/1143	35,000		
Oswegatchie, NY 13670	FRNT 115.00 DPTH			
	ACRES 0.96			
	EAST-0417072 NRTH-1740491			
	DEED BOOK 1113 PG-137			
	FULL MARKET VALUE	35,354		
TOTAL TAX ---				100.91**
				DATE #1 09/30/20
				AMT DUE 100.91
*****				
56.004-2-29.2	226 Water St			56.004-2-29.2 *****
Ashe John E (LU)	260 Seasonal res		Brasher Falls School	ACCT 1- 45-11 BILL 1672
124 Massasoit St	Brasher Falls 402001	10,700		
Waltham, MA 02453	ACRES 5.70	17,400		
	EAST-0407411 NRTH-1716496			
	DEED BOOK 2012 PG-8606			
	FULL MARKET VALUE	17,576		
TOTAL TAX ---				351.17**
				DATE #1 09/30/20
				AMT DUE 351.17
*****				
46.031-1-6	11477 USH 11			46.031-1-6 *****
Ashley James (LC)	210 1 Family Res		BAS STAR 41854	ACCT 1- 45-11 BILL 1672
Ashley Sarah (LC)	Brasher Falls 402001	11,300	Brasher Falls School	
11477 US Highway 11	FRNT 126.00 DPTH 198.00	76,000		
North Lawrence, NY 12967	EAST-0417199 NRTH-1740779			
	DEED BOOK 2007 PG-22371			
	FULL MARKET VALUE	76,768		
TOTAL TAX ---				928.39**
				DATE #1 09/30/20
				AMT DUE 928.39
*****				

STATE OF NEW YORK  
 COUNTY - St Lawrence  
 SCHOOL - Brasher Falls  
 TOWN - Lawrence  
 SWIS - 404800

2 0 2 0 S C H O O L T A X R O L L  
 T A X A B L E SECTION OF THE ROLL - 1  
 OWNERS NAME SEQUENCE  
 UNIFORM PERCENT OF VALUE IS 099.00

PAGE 707  
 VALUATION DATE-JUL 01, 2019  
 TAXABLE STATUS DATE-MAR 01, 2020

TAX MAP PARCEL NUMBER	PROPERTY LOCATION & CLASS	ASSESSMENT	EXEMPTION CODE-----	SCHOOL
CURRENT OWNERS NAME	SCHOOL DISTRICT	LAND	TAX DESCRIPTION	TAXABLE VALUE
CURRENT OWNERS ADDRESS	PARCEL SIZE/GRID COORD	TOTAL	SPECIAL DISTRICTS	TAX AMOUNT
*****				
36.003-3-11	Cemetery Rd			36.003-3-11 *****
Aubrey James M	314 Rural vac<10		Brasher Falls School	ACCT 1- 16-13.5 BILL 1673
32 Leary Flint Rd	Brasher Falls 402001	7,200		
Brasher Falls, NY 13613	FRNT 776.00 DPTH	7,200		
	ACRES 3.10			
	EAST-0417702 NRTH-1748058			
	DEED BOOK 1103 PG-150			
	FULL MARKET VALUE	7,273		
			TOTAL TAX ---	145.31**
				DATE #1 09/30/20
				AMT DUE 145.31
*****				
35.003-5-11.1	1332 SH 11C			35.003-5-11.1 *****
Avery-Truax Anne A	210 1 Family Res		BAS STAR 41854	ACCT 1- 4-14 BILL 1674
Truax Bruce A	Brasher Falls 402001	15,200	Brasher Falls School	
1332 State Highway 11C	Also See 1101/538	115,000		30,000
Brasher Falls, NY 13613	Also see 2010-7845 easeme			2,320.98
	FRNT 93.00 DPTH			
	ACRES 1.20 BANK8888111			
	EAST-0394738 NRTH-1749621			
	DEED BOOK 2010 PG-13317			
	FULL MARKET VALUE	116,162		
			TOTAL TAX ---	1,715.51**
				DATE #1 09/30/20
				AMT DUE 1,715.51
*****				
36.045-1-12.2	Off CR 55			36.045-1-12.2 *****
Ayers Donald	210 1 Family Res		BAS STAR 41854	BILL 1675
Ayers Lisa	Brasher Falls 402001	25,500	Brasher Falls School	30,000
PO Box 22	FRNT 583.00 DPTH	120,000		2,421.89
North Lawrence, NY 12967	ACRES 6.50 BANK8888111			
	EAST-0410752 NRTH-1752721			
	DEED BOOK 2012 PG-1968			
	FULL MARKET VALUE	121,212		
			TOTAL TAX ---	1,816.42**
				DATE #1 09/30/20
				AMT DUE 1,816.42
*****				

STATE OF NEW YORK  
 COUNTY - St Lawrence  
 SCHOOL - Brasher Falls  
 TOWN - Lawrence  
 SWIS - 404800

2020 SCHOOL TAX ROLL  
 TAXABLE SECTION OF THE ROLL - 1  
 NAME SECTION - A  
 UNIFORM PERCENT OF VALUE IS 099.00

PAGE 708  
 VALUATION DATE-JUL 01, 2019  
 TAXABLE STATUS DATE-MAR 01, 2020  
 RPS155/V04/L015  
 CURRENT DATE 8/14/2020

\*\*\* SPECIAL DISTRICT SUMMARY \*\*\*

CODE	DISTRICT NAME	TOTAL PARCELS	EXTENSION TYPE	EXTENSION VALUE	AD VALOREM VALUE	EXEMPT AMOUNT	TAXABLE VALUE	TOTAL TAX
------	---------------	---------------	----------------	-----------------	------------------	---------------	---------------	-----------

NO SPECIAL DISTRICTS AT THIS LEVEL

\*\*\* SCHOOL DISTRICT SUMMARY \*\*\*

CODE	DISTRICT NAME	TOTAL PARCELS	ASSESSED LAND	ASSESSED TOTAL	EXEMPT AMOUNT	TOTAL TAXABLE	TOTAL TAX
					----- STAR AMOUNT	----- STAR TAXABLE	
402001	Brasher Falls	15	308,400	826,300		826,300	
					254,600	571,700	11,538.28
	S U B - T O T A L	15	308,400	826,300		826,300	
	S U B - T O T A L (CONT)				254,600	571,700	11,538.28
	T O T A L	15	308,400	826,300		826,300	
	T O T A L (CONT)				254,600	571,700	11,538.28

\*\*\* SYSTEM CODES SUMMARY \*\*\*

NO SYSTEM EXEMPTIONS AT THIS LEVEL

\*\*\* EXEMPTION SUMMARY \*\*\*

CODE	DESCRIPTION	TOTAL PARCELS	SCHOOL
41834	ENH STAR	1	44,600
41854	BAS STAR	7	210,000
	T O T A L	8	254,600



STATE OF NEW YORK  
 COUNTY - St Lawrence  
 SCHOOL - Brasher Falls  
 TOWN - Lawrence  
 SWIS - 404800

2020 SCHOOL TAX ROLL  
 TAXABLE SECTION OF THE ROLL - 1  
 NAME SECTION - A  
 UNIFORM PERCENT OF VALUE IS 099.00

PAGE 709  
 VALUATION DATE-JUL 01, 2019  
 TAXABLE STATUS DATE-MAR 01, 2020  
 RPS155/V04/L015  
 CURRENT DATE 8/14/2020

\*\*\* GRAND TOTALS \*\*\*

ROLL SEC	DESCRIPTION	TOTAL PARCELS	ASSESSED LAND	ASSESSED TOTAL	EXEMPT AMOUNT ----- STAR AMOUNT	TOTAL TAXABLE ----- STAR TAXABLE	TAX RATE	TOTAL TAX
	Brasher Falls Scho		308,400	826,300		826,300		
	SPEC DIST TAXES				254,600	571,700		11,538.28
1	TAXABLE	15						11,538.28

STATE OF NEW YORK  
 COUNTY - St Lawrence  
 SCHOOL - Brasher Falls  
 TOWN - Lawrence  
 SWIS - 404800

2 0 2 0 S C H O O L T A X R O L L  
 T A X A B L E SECTION OF THE ROLL - 1  
 OWNERS NAME SEQUENCE  
 UNIFORM PERCENT OF VALUE IS 099.00

PAGE 710  
 VALUATION DATE-JUL 01, 2019  
 TAXABLE STATUS DATE-MAR 01, 2020

TAX MAP PARCEL NUMBER	PROPERTY LOCATION & CLASS	ASSESSMENT	EXEMPTION CODE-----	SCHOOL
CURRENT OWNERS NAME	SCHOOL DISTRICT	LAND	TAX DESCRIPTION	TAXABLE VALUE
CURRENT OWNERS ADDRESS	PARCEL SIZE/GRID COORD	TOTAL	SPECIAL DISTRICTS	TAX AMOUNT
*****				
35.003-4-2.1	1093 SH 11C			35.003-4-2.1
Baker Steven	210 1 Family Res		Brasher Falls School	68,800
16082 Walnut Creek Pike	Brasher Falls 402001	18,200		ACCT 1- 19-14
Ashville, OH 43103	FRNT 872.00 DPTH 164.00	68,800		BILL 1676
	ACRES 3.40 BANK8888288			
	EAST-0388728 NRTH-1749939			
	DEED BOOK 2017 PG-12970			
	FULL MARKET VALUE	69,495		
			TOTAL TAX ---	1,388.55**
				DATE #1 09/30/20
				AMT DUE 1,388.55
*****				
36.003-3-31	2023 SH 11C			36.003-3-31
Baldwin Catherine A	210 1 Family Res		Brasher Falls School	48,900
68 Snell Rd	Brasher Falls 402001	15,860		ACCT 1- 22- 3
Dickinson Center, NY 12930	ACRES 5.30	48,900		BILL 1677
	EAST-0411119 NRTH-1749828			986.92
	DEED BOOK 2019 PG-12755			
	FULL MARKET VALUE	49,394		
			TOTAL TAX ---	986.92**
				DATE #1 09/30/20
				AMT DUE 986.92
*****				
35.003-5-32	131 Barnage Rd			35.003-5-32
Baldwin Randy W	210 1 Family Res		BAS STAR 41854	ACCT 1- 26- 6
Baldwin Amy K	Brasher Falls 402001	16,000	Brasher Falls School	BILL 1678
131 Barnage Rd	FRNT 300.00 DPTH	89,000		30,000
Brasher Falls, NY 13613	ACRES 2.00			1,796.24
	EAST-0386705 NRTH-1748149			
	DEED BOOK 2018 PG-5359			
	FULL MARKET VALUE	89,899		
			TOTAL TAX ---	1,190.76**
				DATE #1 09/30/20
				AMT DUE 1,190.76
*****				
36.045-1-26	1181 CR 55			36.045-1-26
Baldwin Zachary A	210 1 Family Res		Brasher Falls School	ACCT 1- 21- 4
1181 County Route 55	Brasher Falls 402001	12,800		BILL 1679
Lawrence, NY 12967	Plot revised 7/2019	70,000		1,412.77
	Stickney survey 10/2015			
	1.10A(D) 147x330x152x317			
	FRNT 147.00 DPTH 290.00			
	BANK8888830			
	EAST-0409847 NRTH-1752876			
	DEED BOOK 2019 PG-9011			
	FULL MARKET VALUE	70,707		
			TOTAL TAX ---	1,412.77**
				DATE #1 09/30/20
				AMT DUE 1,412.77
*****				

STATE OF NEW YORK  
 COUNTY - St Lawrence  
 SCHOOL - Brasher Falls  
 TOWN - Lawrence  
 SWIS - 404800

2 0 2 0 S C H O O L T A X R O L L  
 T A X A B L E SECTION OF THE ROLL - 1  
 OWNERS NAME SEQUENCE  
 UNIFORM PERCENT OF VALUE IS 099.00

PAGE 711  
 VALUATION DATE-JUL 01, 2019  
 TAXABLE STATUS DATE-MAR 01, 2020

TAX MAP PARCEL NUMBER	PROPERTY LOCATION & CLASS	ASSESSMENT	EXEMPTION CODE-----	SCHOOL
CURRENT OWNERS NAME	SCHOOL DISTRICT	LAND	TAX DESCRIPTION	TAXABLE VALUE
CURRENT OWNERS ADDRESS	PARCEL SIZE/GRID COORD	TOTAL	SPECIAL DISTRICTS	TAX AMOUNT
***** 57.001-2-15.22 *****				
490 CR 55	270 Mfg housing		Brasher Falls School	37,200
57.001-2-15.22	Brasher Falls 402001	11,400		
Barber Bradford L	FRNT 150.00 DPTH 150.00	37,200		
490 County Route 55	EAST-0413907 NRTH-1724636			
North Lawrence, NY 12967	DEED BOOK 2017 PG-7674			
	FULL MARKET VALUE	37,576		
TOTAL TAX ---				750.79**
				DATE #1 09/30/20
				AMT DUE 750.79
***** 57.003-1-43 *****				
372 Water St	210 1 Family Res		Brasher Falls School	46,100
57.003-1-43	Brasher Falls 402001	15,000		
Barber Craig L II	ACRES 1.00	46,100		
372 Water St	EAST-0410278 NRTH-1716641			
Nicholville, NY 12965-9643	DEED BOOK 2004 PG-8346			
	FULL MARKET VALUE	46,566		
TOTAL TAX ---				930.41**
				DATE #1 09/30/20
				AMT DUE 930.41
***** 56.004-2-23 *****				
241 Water St	271 Mfg housings		Brasher Falls School	62,900
56.004-2-23	Brasher Falls 402001	32,900		
Barber Terrance L	Water St -Denton Rd	62,900		
Barber Kayla M.R.	Sub.div.#9			
241 Water St	ACRES 23.90			
Nicholville, NY 12965	EAST-0406646 NRTH-1718333			
	DEED BOOK 2019 PG-6363			
	FULL MARKET VALUE	63,535		
TOTAL TAX ---				1,269.48**
				DATE #1 09/30/20
				AMT DUE 1,269.48
***** 46.001-1-6 *****				
2272 SH 11C	270 Mfg housing		BAS STAR 41854	22,200
46.001-1-6	Brasher Falls 402001	10,200	Brasher Falls School	22,200
Barbour Michael	FRNT 100.00 DPTH 233.00	22,200		
2272 State Highway 11C	EAST-0411252 NRTH-1743448			
North Lawrence, NY 12967-1409	DEED BOOK 2000 PG-2626			
	FULL MARKET VALUE	22,424		
TOTAL TAX ---				0.00**
*****				

STATE OF NEW YORK  
 COUNTY - St Lawrence  
 SCHOOL - Brasher Falls  
 TOWN - Lawrence  
 SWIS - 404800

2 0 2 0 S C H O O L T A X R O L L  
 T A X A B L E SECTION OF THE ROLL - 1  
 OWNERS NAME SEQUENCE  
 UNIFORM PERCENT OF VALUE IS 099.00

PAGE 712  
 VALUATION DATE-JUL 01, 2019  
 TAXABLE STATUS DATE-MAR 01, 2020

TAX MAP PARCEL NUMBER	PROPERTY LOCATION & CLASS	ASSESSMENT	EXEMPTION CODE-----	SCHOOL
CURRENT OWNERS NAME	SCHOOL DISTRICT	LAND	TAX DESCRIPTION	TAXABLE VALUE
CURRENT OWNERS ADDRESS	PARCEL SIZE/GRID COORD	TOTAL	SPECIAL DISTRICTS	TAX AMOUNT
*****				
36.004-1-21	Off Mcauslen Rd		36.004-1-21	*****
Barksdale Butchson L	212 Vacant rural		ACCT 1-27-5	BILL 1684
% Sandra Mertz	Brasher Falls 402001	12,900		
11865 US Highway 11	ACRES 19.90	12,900		
North Lawrence, NY 12967	EAST-0424132 NRTH-1749483			
	DEED BOOK 2018 PG-11318			
	FULL MARKET VALUE	13,030		
TOTAL TAX ---				260.35**
				DATE #1 09/30/20
				AMT DUE 260.35
*****				
46.032-5-8.1	1131 CR 54		46.032-5-8.1	*****
Barksdale Butchson L	210 1 Family Res		ACCT 1- 41-12	BILL 1685
Beeson-Barksdale Amber Rae	Brasher Falls 402001	10,200		
1131 County Route 54	132x57x112x69 (D)	52,600		
North Lawrence, NY 12967	FRNT 121.00 DPTH 157.00			
	EAST-0417560 NRTH-1740297			
	DEED BOOK 2018 PG-11319			
	FULL MARKET VALUE	53,131		
TOTAL TAX ---				1,061.60**
				DATE #1 09/30/20
				AMT DUE 1,061.60
*****				
45.002-1-16.2	714 CR 54		45.002-1-16.2	*****
Barnes David	210 1 Family Res		ACCT 1- 33- 5.2	BILL 1686
Barnes Julie	Brasher Falls 402001	15,800		
714 County Route 54	363x235x176x320x59	140,000		
North Lawrence, NY 12967	FRNT 363.00 DPTH			
	ACRES 1.80			
	EAST-0407797 NRTH-1737069			
	DEED BOOK 1081 PG-933			
	FULL MARKET VALUE	141,414		
TOTAL TAX ---				2,220.07**
				DATE #1 09/30/20
				AMT DUE 2,220.07
*****				
56.004-2-24	Water St		56.004-2-24	*****
Barney Francis C	312 Vac w/imprv		ACCT 1- 24- 2.3	BILL 1687
Barney Janice A	Brasher Falls 402001	11,200		
27 County Route 49	Water St-Denton Rd	13,200		
Nicholville, NY 12965	Sub Div. # 8			
	FRNT 254.00 DPTH			
	ACRES 10.10			
	EAST-0407290 NRTH-1718081			
	DEED BOOK 2009 PG-20878			
	FULL MARKET VALUE	13,333		
TOTAL TAX ---				266.41**
				DATE #1 09/30/20
				AMT DUE 266.41
*****				

STATE OF NEW YORK  
 COUNTY - St Lawrence  
 SCHOOL - Brasher Falls  
 TOWN - Lawrence  
 SWIS - 404800

2 0 2 0 S C H O O L T A X R O L L  
 T A X A B L E SECTION OF THE ROLL - 1  
 OWNERS NAME SEQUENCE  
 UNIFORM PERCENT OF VALUE IS 099.00

PAGE 713  
 VALUATION DATE-JUL 01, 2019  
 TAXABLE STATUS DATE-MAR 01, 2020

TAX MAP PARCEL NUMBER	PROPERTY LOCATION & CLASS	ASSESSMENT	EXEMPTION CODE-----	SCHOOL
CURRENT OWNERS NAME	SCHOOL DISTRICT	LAND	TAX DESCRIPTION	TAXABLE VALUE
CURRENT OWNERS ADDRESS	PARCEL SIZE/GRID COORD	TOTAL	SPECIAL DISTRICTS	TAX AMOUNT
*****				
36.053-5-15.211	9 Church St 210 1 Family Res		Brasher Falls School	36.053-5-15.211 76,500
Bass Caleb L	Brasher Falls 402001	12,600		ACCT 1- 8-14.2 BILL 1688
9 Church St	200'X115'	76,500		
North Lawrence, NY 12967	FRNT 200.00 DPTH 140.00 EAST-0409963 NRTH-1750368 DEED BOOK 2014 PG-2488 FULL MARKET VALUE			
				TOTAL TAX --- 1,543.96**
				DATE #1 09/30/20
				AMT DUE 1,543.96
*****				
35.003-4-7.1	1203 SH 11C 210 1 Family Res		ENH STAR 41834 Brasher Falls School	35.003-4-7.1 54,400
Baxter Lloyd W	Brasher Falls 402001	16,000		ACCT 1- 54- 5.2 BILL 1689
PO Box 65	FRNT 416.00 DPTH 210.00	54,400		
North Lawrence, NY 12967	ACRES 2.00 BANK8888830 EAST-0391285 NRTH-1749621 DEED BOOK 1038 PG-00787 FULL MARKET VALUE			
				TOTAL TAX --- 0.00**
*****				
46.001-1-52.1	1125 CR 55 210 1 Family Res		ENH STAR 41834 Brasher Falls School	46.001-1-52.1 79,500
Beach Mahlon Jr	Brasher Falls 402001	14,500		ACCT 1- 10- 1.1 BILL 1690
Beach Ellen	See Also 1116-491	79,500		
1125 County Route 55	279x165x265x165			
North Lawrence, NY 12967	FRNT 279.00 DPTH 165.00 EAST-0411636 NRTH-1740502 DEED BOOK 989 PG-00541 FULL MARKET VALUE			
				TOTAL TAX --- 195.77**
				DATE #1 09/30/20
				AMT DUE 195.77
*****				
36.053-5-23	32 Desmond St 210 1 Family Res		ENH STAR 41834 Brasher Falls School	36.053-5-23 58,500
Bearce Hugh C	Brasher Falls 402001	15,500		ACCT 1- 51- 5 BILL 1691
Bearce Sharon K	504x135x504x130	58,500		
PO Box 197	FRNT 504.00 DPTH			
North Lawrence, NY 12965	ACRES 1.50 EAST-0409309 NRTH-1751060 DEED BOOK 2011 PG-7528 FULL MARKET VALUE			
				TOTAL TAX --- 0.00**
*****				

STATE OF NEW YORK  
 COUNTY - St Lawrence  
 SCHOOL - Brasher Falls  
 TOWN - Lawrence  
 SWIS - 404800

2 0 2 0 S C H O O L T A X R O L L  
 T A X A B L E SECTION OF THE ROLL - 1  
 OWNERS NAME SEQUENCE  
 UNIFORM PERCENT OF VALUE IS 099.00

PAGE 714  
 VALUATION DATE-JUL 01, 2019  
 TAXABLE STATUS DATE-MAR 01, 2020

TAX MAP PARCEL NUMBER	PROPERTY LOCATION & CLASS	ASSESSMENT	EXEMPTION CODE-----	SCHOOL
CURRENT OWNERS NAME	SCHOOL DISTRICT	LAND	TAX DESCRIPTION	TAXABLE VALUE
CURRENT OWNERS ADDRESS	PARCEL SIZE/GRID COORD	TOTAL	SPECIAL DISTRICTS	TAX AMOUNT
***** 56.002-2-13 *****				
322, 322A	324 Denton Rd			ACCT 1- 35-10 BILL 1692
56.002-2-13	280 Res Multiple		ENH STAR 41834	69,800
Beatty Harry	Brasher Falls 402001	29,100	Brasher Falls School	120,500 2,431.98
Beatty Letitia	FRNT 860.00 DPTH	120,500		
322 Denton Rd	ACRES 24.60			
Winthrop, NY 13697	EAST-0405196 NRTH-1723368			
	DEED BOOK 942 PG-811			
	FULL MARKET VALUE	121,717		
TOTAL TAX ---				1,023.25**
				DATE #1 09/30/20
				AMT DUE 1,023.25
***** 56.002-2-15 *****				
	Denton Rd			ACCT 1- 35-9 BILL 1693
56.002-2-15	323 Vacant rural		Brasher Falls School	16,600 335.03
Beatty Harry	Brasher Falls 402001	16,600		
Beatty Letitia	ACRES 26.70	16,600		
322 Denton Rd	EAST-0405794 NRTH-1722517			
Winthrop, NY 13697-3156	DEED BOOK 942 PG-811			
	FULL MARKET VALUE	16,768		
TOTAL TAX ---				335.03**
				DATE #1 09/30/20
				AMT DUE 335.03
***** 35.004-2-6 *****				
	205 Winn Rd			ACCT 1- 12- 3 BILL 1694
35.004-2-6	260 Seasonal res		Brasher Falls School	51,250 1,034.35
Beauchamp Michel J	Brasher Falls 402001	37,550		
51 Roosevelt St	Vac Land	51,250		
Massena, NY 13662	ACRES 35.80			
	EAST-0406140 NRTH-1747000			
	DEED BOOK 2015 PG-9057			
	FULL MARKET VALUE	51,768		
TOTAL TAX ---				1,034.35**
				DATE #1 09/30/20
				AMT DUE 1,034.35
***** 46.002-1-23 *****				
	208 Foster Rd			ACCT 1- 2-12.2 BILL 1695
46.002-1-23	210 1 Family Res		BAS STAR 41854	30,000
Beck Paul G	Brasher Falls 402001	20,900	Brasher Falls School	95,000 1,917.33
Beck Mary B	FRNT 568.00 DPTH	95,000		
208 Foster Rd	ACRES 6.90			
North Lawrence, NY 12967	EAST-0421623 NRTH-1737552			
	DEED BOOK 2000 PG-12347			
	FULL MARKET VALUE	95,960		
TOTAL TAX ---				1,311.86**
				DATE #1 09/30/20
				AMT DUE 1,311.86
*****				

STATE OF NEW YORK  
 COUNTY - St Lawrence  
 SCHOOL - Brasher Falls  
 TOWN - Lawrence  
 SWIS - 404800

2 0 2 0 S C H O O L T A X R O L L  
 T A X A B L E SECTION OF THE ROLL - 1  
 OWNERS NAME SEQUENCE  
 UNIFORM PERCENT OF VALUE IS 099.00

PAGE 715  
 VALUATION DATE-JUL 01, 2019  
 TAXABLE STATUS DATE-MAR 01, 2020

TAX MAP PARCEL NUMBER	PROPERTY LOCATION & CLASS	ASSESSMENT	EXEMPTION CODE-----	SCHOOL
CURRENT OWNERS NAME	SCHOOL DISTRICT	LAND	TAX DESCRIPTION	TAXABLE VALUE
CURRENT OWNERS ADDRESS	PARCEL SIZE/GRID COORD	TOTAL	SPECIAL DISTRICTS	TAX AMOUNT
*****				
46.032-6-8	11485 USH 11			46.032-6-8 *****
Bedard Arthur E	210 1 Family Res		Brasher Falls School	ACCT 1- 54-15 BILL 1696
Bedard Paulette T	Brasher Falls 402001	13,200		
11485 US Highway 11	FRNT 170.00 DPTH 187.00	93,200		
North Lawrence, NY 12967	EAST-0417394 NRTH-1740681			
	DEED BOOK 2017 PG-6020			
	FULL MARKET VALUE	94,141		
TOTAL TAX ---				1,881.00**
				DATE #1 09/30/20
				AMT DUE 1,881.00
*****				
46.001-1-57	130 Foster Rd			46.001-1-57 *****
Bedard Brent E	210 1 Family Res		BAS STAR 41854	BILL 1697
Bedard Tamara	Brasher Falls 402001	11,800	Brasher Falls School	30,000
130 Foster Rd	175x131x130x60x185	53,100		
North Lawrence, NY 12967-9725	FRNT 175.00 DPTH			
	ACRES 0.68 BANK8888869			
	EAST-0419882 NRTH-1737482			
	DEED BOOK 1075 PG-925			
	FULL MARKET VALUE	53,636		
TOTAL TAX ---				466.21**
				DATE #1 09/30/20
				AMT DUE 466.21
*****				
46.002-1-24.111	569 Peru St			46.002-1-24.111 *****
Bedard Ernest	240 Rural res		ENH STAR 41834	ACCT 1- 2-12.11 BILL 1698
Bedard Barbara	Brasher Falls 402001	25,550	Brasher Falls School	69,800
569 Peru St	ACRES 15.00	83,350		
North Lawrence, NY 12967-9714	EAST-0422912 NRTH-1736816			
	DEED BOOK 964 PG-178			
	FULL MARKET VALUE	84,192		
TOTAL TAX ---				273.47**
				DATE #1 09/30/20
				AMT DUE 273.47
*****				
36.045-1-8.1	1176 CR 55			36.045-1-8.1 *****
Bejjani Abdo E	210 1 Family Res		BAS STAR 41854	ACCT 1- 43- 1.1 BILL 1699
Bejjani Crystal A	Brasher Falls 402001	15,600	Brasher Falls School	30,000
1176 County Route 55	See 2008-16484 for easeme	85,600		
North Lawrence, NY 12967	113x192x58x307x161x494			
	FRNT 113.00 DPTH			
	ACRES 1.60 BANK8888869			
	EAST-0410305 NRTH-1752945			
	DEED BOOK 2014 PG-10655			
	FULL MARKET VALUE	86,465		
TOTAL TAX ---				1,122.14**
				DATE #1 09/30/20
				AMT DUE 1,122.14
*****				

STATE OF NEW YORK  
 COUNTY - St Lawrence  
 SCHOOL - Brasher Falls  
 TOWN - Lawrence  
 SWIS - 404800

2 0 2 0 S C H O O L T A X R O L L  
 T A X A B L E SECTION OF THE ROLL - 1  
 OWNERS NAME SEQUENCE  
 UNIFORM PERCENT OF VALUE IS 099.00

PAGE 716  
 VALUATION DATE-JUL 01, 2019  
 TAXABLE STATUS DATE-MAR 01, 2020

TAX MAP PARCEL NUMBER	PROPERTY LOCATION & CLASS	ASSESSMENT	EXEMPTION CODE-----	SCHOOL
CURRENT OWNERS NAME	SCHOOL DISTRICT	LAND	TAX DESCRIPTION	TAXABLE VALUE
CURRENT OWNERS ADDRESS	PARCEL SIZE/GRID COORD	TOTAL	SPECIAL DISTRICTS	TAX AMOUNT
*****				35.004-2-12.1 *****
35.004-2-12.1	316 Hallahan Rd			ACCT 1- 25-10.1 BILL 1700
Belknap James M	270 Mfg housing		BAS STAR 41854	30,000
Belknap Beth A	Brasher Falls 402001	11,400	Brasher Falls School	750.79
316 Hallahan Rd	FRNT 138.00 DPTH 175.00	37,200		
North Lawrence, NY 12967-1510	EAST-0399833 NRTH-1747483			
	DEED BOOK 1998 PG-1017			
	FULL MARKET VALUE	37,576		
				TOTAL TAX --- 145.31**
				DATE #1 09/30/20
				AMT DUE 145.31
*****				56.002-2-36.1 *****
56.002-2-36.1	379 CR 51			ACCT 1- 3- 2 BILL 1701
Bell David	270 Mfg housing		Brasher Falls School	1,729.64
Bell Joshua D	Brasher Falls 402001	65,080		
404 State Highway 420	trailer	85,700		
Brasher Falls, NY 13613	FRNT 760.00 DPTH			
	ACRES 78.80			
	EAST-0401122 NRTH-1725184			
PRIOR OWNER ON 3/01/2020	DEED BOOK 2020 PG-5419			
Bell Joshua D	FULL MARKET VALUE	86,566		
				TOTAL TAX --- 1,729.64**
				DATE #1 09/30/20
				AMT DUE 1,729.64
*****				35.003-5-3 *****
35.003-5-3	216 Barnage Rd			ACCT 1- 20- 9.2 BILL 1702
Bernard Douglas	210 1 Family Res		BAS STAR 41854	30,000
Bernard Kathleen	Brasher Falls 402001	15,100	Brasher Falls School	3,055.62
216 Barnage Rd	FRNT 150.00 DPTH	151,400		
Brasher Falls, NY 13613	ACRES 1.10			
	EAST-0388086 NRTH-1749690			
	DEED BOOK 903 PG-01013			
	FULL MARKET VALUE	152,929		
				TOTAL TAX --- 2,450.15**
				DATE #1 09/30/20
				AMT DUE 2,450.15
*****				45.002-1-44.12 *****
45.002-1-44.12	267 Driscoll Rd			BILL 1703
Bernard Matthew R	270 Mfg housing		BAS STAR 41854	30,000
Bernard Amanda L	Brasher Falls 402001	14,800	Brasher Falls School	1,358.28
267 Driscoll Rd	168'x260'(D)	67,300		
Brasher Falls, NY 13613	FRNT 168.00 DPTH 232.00			
	BANK8888293			
	EAST-0398028 NRTH-1743175			
	DEED BOOK 2013 PG-13965			
	FULL MARKET VALUE	67,980		
				TOTAL TAX --- 752.81**
				DATE #1 09/30/20
				AMT DUE 752.81
*****				*****



STATE OF NEW YORK  
 COUNTY - St Lawrence  
 SCHOOL - Brasher Falls  
 TOWN - Lawrence  
 SWIS - 404800

2 0 2 0 S C H O O L T A X R O L L  
 T A X A B L E SECTION OF THE ROLL - 1  
 OWNERS NAME SEQUENCE  
 UNIFORM PERCENT OF VALUE IS 099.00

PAGE 717  
 VALUATION DATE-JUL 01, 2019  
 TAXABLE STATUS DATE-MAR 01, 2020

TAX MAP PARCEL NUMBER	PROPERTY LOCATION & CLASS	ASSESSMENT	EXEMPTION CODE-----	SCHOOL
CURRENT OWNERS NAME	SCHOOL DISTRICT	LAND	TAX DESCRIPTION	TAXABLE VALUE
CURRENT OWNERS ADDRESS	PARCEL SIZE/GRID COORD	TOTAL	SPECIAL DISTRICTS	TAX AMOUNT
***** 35.003-5-14 *****				
1364 SH 11C				ACCT 1- 14-13 BILL 1704
35.003-5-14	210 1 Family Res		Brasher Falls School	76,700 1,547.99
Bernard Michael	Brasher Falls 402001	16,000		
Martin Nicole	See 2010-7807 easement	76,700		
1364 State Highway 11C	FRNT 285.00 DPTH			
Brasher Falls, NY 13613	ACRES 2.00 BANK8888830			
	EAST-0395567 NRTH-1749690			
	DEED BOOK 2018 PG-8977			
	FULL MARKET VALUE	77,475		
			TOTAL TAX ---	1,547.99**
				DATE #1 09/30/20
				AMT DUE 1,547.99
***** 36.003-3-17 *****				
	Off Cemetery Rd			ACCT 1- 52-12 BILL 1705
36.003-3-17	323 Vacant rural		Brasher Falls School	20,300 409.70
Bero Rory J	Brasher Falls 402001	20,300		
Bero Rosalie A	ACRES 40.10	20,300		
PO Box 16	EAST-0416528 NRTH-1745874			
Bombay, NY 12914	DEED BOOK 2011 PG-12923			
	FULL MARKET VALUE	20,505		
			TOTAL TAX ---	409.70**
				DATE #1 09/30/20
				AMT DUE 409.70
***** 36.053-4-11.2 *****				
	SH 11C			BILL 1706
36.053-4-11.2	300 Vacant Land		Brasher Falls School	2,800 56.51
Berry Shawna	Brasher Falls 402001	2,800		
PO Box 11	Created 10/2019	2,800		
North Lawrence, NY 12967	H & S survey 10/2017			
	1.042A(D)			
	FRNT 100.00 DPTH 428.00			
	ACRES 1.00			
	EAST-0410423 NRTH-1750715			
	DEED BOOK 2019 PG-15747			
	FULL MARKET VALUE	2,828		
			TOTAL TAX ---	56.51**
				DATE #1 09/30/20
				AMT DUE 56.51
***** 36.053-4-9 *****				
	1982 SH 11C			ACCT 1- 36-12 BILL 1707
36.053-4-9	422 Diner/lunch		Brasher Falls School	55,200 1,114.07
Berry Shawna A	Brasher Falls 402001	15,000		
PO Box 11	71x112x53x53x58	55,200		
North Lawrence, NY 12967-0113	FRNT 71.00 DPTH			
	ACRES 1.00			
	EAST-0410420 NRTH-1750779			
	DEED BOOK 2018 PG-7151			
	FULL MARKET VALUE	55,758		
			TOTAL TAX ---	1,114.07**
				DATE #1 09/30/20
				AMT DUE 1,114.07

\*\*\*\*\*

STATE OF NEW YORK  
 COUNTY - St Lawrence  
 SCHOOL - Brasher Falls  
 TOWN - Lawrence  
 SWIS - 404800

2 0 2 0 S C H O O L T A X R O L L  
 T A X A B L E SECTION OF THE ROLL - 1  
 OWNERS NAME SEQUENCE  
 UNIFORM PERCENT OF VALUE IS 099.00

PAGE 718  
 VALUATION DATE-JUL 01, 2019  
 TAXABLE STATUS DATE-MAR 01, 2020

TAX MAP PARCEL NUMBER	PROPERTY LOCATION & CLASS	ASSESSMENT	EXEMPTION CODE-----	SCHOOL
CURRENT OWNERS NAME	SCHOOL DISTRICT	LAND	TAX DESCRIPTION	TAXABLE VALUE
CURRENT OWNERS ADDRESS	PARCEL SIZE/GRID COORD	TOTAL	SPECIAL DISTRICTS	TAX AMOUNT
***** 36.003-3-5 *****				
36.003-3-5	Cemetery Rd			ACCT 1- 31-15
Bertothy Ronald R	323 Vacant rural		Brasher Falls School	18,800
15 Cavanaugh Rd	Brasher Falls 402001	18,800		
Chaplin, CT 06235	FRNT 728.00 DPTH	18,800		
	ACRES 27.90			
	EAST-0416781 NRTH-1750977			
	DEED BOOK 918 PG-00501			
	FULL MARKET VALUE	18,990		
TOTAL TAX ---				379.43**
				DATE #1 09/30/20
				AMT DUE 379.43
***** 57.001-1-10 *****				
	437 CR 55			ACCT 1- 29-10
57.001-1-10	240 Rural res		Brasher Falls School	55,300
Betz Daniel	Brasher Falls 402001	31,900		
53 Winn Rd	See Also 1999-12537	55,300		
North Lawrence, NY 12967	ACRES 24.90 BANK8888869			
	EAST-0413145 NRTH-1723253			
	DEED BOOK 2008 PG-8534			
	FULL MARKET VALUE	55,859		
TOTAL TAX ---				1,116.09**
				DATE #1 09/30/20
				AMT DUE 1,116.09
***** 36.003-2-17 *****				
	53 Winn Rd			ACCT 1- 52- 7
36.003-2-17	240 Rural res		BAS STAR 41854	30,000
Betz Daniel R	Brasher Falls 402001	46,200	Brasher Falls School	91,200
Betz Elizabeth M	ACRES 45.90 BANK8888869	91,200		
437 County Route 55	EAST-0408932 NRTH-1747253			
North Lawrence, NY 12967	DEED BOOK 2011 PG-17981			
	FULL MARKET VALUE	92,121		
TOTAL TAX ---				1,235.17**
				DATE #1 09/30/20
				AMT DUE 1,235.17
***** 46.004-1-9 *****				
	255 Peru St			ACCT 1- 29-15
46.004-1-9	240 Rural res		Ag Distric 41720	53,287
Bialobrzieski James	Brasher Falls 402001	101,550	Brasher Falls School	91,713
542 Jerome Ave	ACRES 142.00	145,000		
Bristol, CT 06010	EAST-0422728 NRTH-1728977			
	DEED BOOK 2005 PG-9788			
	FULL MARKET VALUE	146,465		
TOTAL TAX ---				1,850.99**
				DATE #1 09/30/20
				AMT DUE 1,850.99
*****				

MAY BE SUBJECT TO PAYMENT  
 UNDER AGDIST LAW TIL 2024

STATE OF NEW YORK  
 COUNTY - St Lawrence  
 SCHOOL - Brasher Falls  
 TOWN - Lawrence  
 SWIS - 404800

2 0 2 0 S C H O O L T A X R O L L  
 T A X A B L E SECTION OF THE ROLL - 1  
 OWNERS NAME SEQUENCE  
 UNIFORM PERCENT OF VALUE IS 099.00

PAGE 719  
 VALUATION DATE-JUL 01, 2019  
 TAXABLE STATUS DATE-MAR 01, 2020

TAX MAP PARCEL NUMBER	PROPERTY LOCATION & CLASS	ASSESSMENT	EXEMPTION CODE-----	SCHOOL
CURRENT OWNERS NAME	SCHOOL DISTRICT	LAND	TAX DESCRIPTION	TAXABLE VALUE
CURRENT OWNERS ADDRESS	PARCEL SIZE/GRID COORD	TOTAL	SPECIAL DISTRICTS	TAX AMOUNT
***** 36.053-4-5 *****				
36.053-4-5	USH 11			36.053-4-5
Black Duane	311 Res vac land		Brasher Falls School	ACCT 1- 23- 4
Black Patricia	Brasher Falls 402001	1,000		BILL 1712
PO Box 206	FRNT 25.00 DPTH 75.00	1,000		
North Lawrence, NY 12967	EAST-0410369 NRTH-1751023			
	DEED BOOK 00968 PG-00809			
	FULL MARKET VALUE	1,010		
TOTAL TAX ---				20.18**
				DATE #1 09/30/20
				AMT DUE 20.18
***** 36.053-4-6 *****				
36.053-4-6	1974 SH 11C			36.053-4-6
Black Duane A	283 Res w/Comuse		Brasher Falls School	ACCT 1- 23- 5
Black Patricia A	Brasher Falls 402001	3,700		BILL 1713
PO Box 206	48x105x50x105	35,000		
North Lawrence, NY 12967	FRNT 48.00 DPTH 105.00			
	EAST-0410380 NRTH-1750963			
	DEED BOOK 2003 PG-1995			
	FULL MARKET VALUE	35,354		
TOTAL TAX ---				706.39**
				DATE #1 09/30/20
				AMT DUE 706.39
***** 36.053-3-1 *****				
36.053-3-1	1969 SH 11C			36.053-3-1
Black Duane E	215 1 Fam Res w/		Brasher Falls School	ACCT 1- 23-15
Black Patricia A	Brasher Falls 402001	5,800		BILL 1714
PO Box 206	FRNT 59.00 DPTH 195.00	56,900		
North Lawrence, NY 12967	EAST-0410552 NRTH-1751072			
	DEED BOOK 2003 PG-14942			
	FULL MARKET VALUE	57,475		
TOTAL TAX ---				1,148.38**
				DATE #1 09/30/20
				AMT DUE 1,148.38
***** 36.053-3-3.1 *****				
36.053-3-3.1	1971 SH 11C/Apt 1,2			36.053-3-3.1
Black Duane E	483 Converted Re		Brasher Falls School	ACCT 1- 7- 7
Black Patricia A	Brasher Falls 402001	9,200		BILL 1715
PO Box 206	FRNT 98.00 DPTH 163.00	46,000		
North Lawrence, NY 12967	EAST-0410575 NRTH-1751003			
	DEED BOOK 2006 PG-578			
	FULL MARKET VALUE	46,465		
TOTAL TAX ---				928.39**
				DATE #1 09/30/20
				AMT DUE 928.39
*****				

STATE OF NEW YORK  
 COUNTY - St Lawrence  
 SCHOOL - Brasher Falls  
 TOWN - Lawrence  
 SWIS - 404800

2 0 2 0 S C H O O L T A X R O L L  
 T A X A B L E SECTION OF THE ROLL - 1  
 OWNERS NAME SEQUENCE  
 UNIFORM PERCENT OF VALUE IS 099.00

PAGE 720  
 VALUATION DATE-JUL 01, 2019  
 TAXABLE STATUS DATE-MAR 01, 2020

TAX MAP PARCEL NUMBER	PROPERTY LOCATION & CLASS	ASSESSMENT	EXEMPTION CODE-----	SCHOOL
CURRENT OWNERS NAME	SCHOOL DISTRICT	LAND	TAX DESCRIPTION	TAXABLE VALUE
CURRENT OWNERS ADDRESS	PARCEL SIZE/GRID COORD	TOTAL	SPECIAL DISTRICTS	TAX AMOUNT
*****				
36.053-4-4	1972 SH 11C		36.053-4-4	*****
Black Duane E	330 Vacant comm		ACCT 1- 23- 3	BILL 1716
Black Patricia A	Brasher Falls 402001	8,000		
PO Box 206	26x157x111x54x45x5x25x75	8,000		
North Lawrence, NY 12967	FRNT 26.00 DPTH 157.00			
	EAST-0410305 NRTH-1751009			
	DEED BOOK 2002 PG-20727			
	FULL MARKET VALUE	8,081		
			TOTAL TAX ---	161.46**
			DATE #1	09/30/20
			AMT DUE	161.46
*****				
36.001-5-3	416 CR 52		36.001-5-3	*****
Blain Robert	260 Seasonal res		ACCT 1- 1- 9.1	BILL 1717
915 Brickyard Rd	Brasher Falls 402001	43,050		
Woodstock, CT 06281	ACRES 62.00	49,350		
	EAST-0419975 NRTH-1753540			
	DEED BOOK 2019 PG-17810			
	FULL MARKET VALUE	49,848		
			TOTAL TAX ---	996.00**
			DATE #1	09/30/20
			AMT DUE	996.00
*****				
36.003-4-8.1	346 Cemetery Rd		36.003-4-8.1	*****
Blanchard Timothy	260 Seasonal res		ACCT 1- 41- 3.1	BILL 1718
Meyers Andrew J	Brasher Falls 402001	7,500		
176 Deer Trail Rd	FRNT 250.00 DPTH 440.00	16,700		
Indian Lake, NY 12842	ACRES 2.50			
	EAST-0417863 NRTH-1749805			
	DEED BOOK 2007 PG-1265			
	FULL MARKET VALUE	16,869		
			TOTAL TAX ---	337.05**
			DATE #1	09/30/20
			AMT DUE	337.05
*****				
36.047-1-12	Cemetery Rd		36.047-1-12	*****
Blasko David	314 Rural vac<10		ACCT 1- 41- 3.1	BILL 1719
585 Park Rd #1-7	Brasher Falls 402001	6,500		
Waterbury, CT 06708	ACRES 2.00	6,500		
	EAST-0416530 NRTH-1752833			
	DEED BOOK 2017 PG-6722			
	FULL MARKET VALUE	6,566		
			TOTAL TAX ---	131.19**
			DATE #1	09/30/20
			AMT DUE	131.19
*****				

STATE OF NEW YORK  
 COUNTY - St Lawrence  
 SCHOOL - Brasher Falls  
 TOWN - Lawrence  
 SWIS - 404800

2 0 2 0 S C H O O L T A X R O L L  
 T A X A B L E SECTION OF THE ROLL - 1  
 OWNERS NAME SEQUENCE  
 UNIFORM PERCENT OF VALUE IS 099.00

PAGE 721  
 VALUATION DATE-JUL 01, 2019  
 TAXABLE STATUS DATE-MAR 01, 2020

TAX MAP PARCEL NUMBER	PROPERTY LOCATION & CLASS	ASSESSMENT	EXEMPTION CODE-----	SCHOOL
CURRENT OWNERS NAME	SCHOOL DISTRICT	LAND	TAX DESCRIPTION	TAXABLE VALUE
CURRENT OWNERS ADDRESS	PARCEL SIZE/GRID COORD	TOTAL	SPECIAL DISTRICTS	TAX AMOUNT
***** 57.001-2-14.2 *****				
430 CR 55				ACCT 1- 30- 6.2 BILL 1720
57.001-2-14.2	270 Mfg housing		BAS STAR 41854	30,000
Blum Joshua B	Brasher Falls 402001	11,400	Brasher Falls School	750.79
Blum Allison A	FRNT 150.00 DPTH 150.00	37,200		
430 County Route 55	EAST-0041415 NRTH-0172316			
North Lawrence, NY 12967	DEED BOOK 2017 PG-10542			
	FULL MARKET VALUE	37,576		
TOTAL TAX ---				145.31**
				DATE #1 09/30/20
				AMT DUE 145.31
***** 36.045-1-10 *****				
1160 CR 55				ACCT 1- 42- 6 BILL 1721
36.045-1-10	270 Mfg housing		Brasher Falls School	504.56
Bollinger Kimberly C	Brasher Falls 402001	4,100		
PO Box 2226	65x260x65x269	25,000		
Glens Falls, NY 12801-2226	FRNT 40.00 DPTH 289.00			
	EAST-0410339 NRTH-1752416			
	DEED BOOK 2017 PG-14712			
	FULL MARKET VALUE	25,253		
TOTAL TAX ---				504.56**
				DATE #1 09/30/20
				AMT DUE 504.56
***** 57.003-3-1.122 *****				
319 Water St				BILL 1722
57.003-3-1.122	270 Mfg housing		Brasher Falls School	615.56
Bond Dale	Brasher Falls 402001	17,600		
1083 Buckton Rd	400x449x298x428	30,500		
Winthrop, NY 13697-3136	FRNT 400.00 DPTH 428.00			
	ACRES 3.60			
	EAST-0408780 NRTH-1717236			
	DEED BOOK 2007 PG-4467			
	FULL MARKET VALUE	30,808		
TOTAL TAX ---				615.56**
				DATE #1 09/30/20
				AMT DUE 615.56
***** 57.002-1-15 *****				
3964 SH 11B				ACCT 1-52-10 BILL 1723
57.002-1-15	210 1 Family Res		Brasher Falls School	1,170.58
Bond Dustin A	Brasher Falls 402001	17,300		
Bond Briana M	ACRES 3.30 BANK8888830	58,000		
3964 State Highway 11B	EAST-0427262 NRTH-1722862			
North Lawrence, NY 12967	DEED BOOK 2019 PG-4328			
	FULL MARKET VALUE	58,586		
TOTAL TAX ---				1,170.58**
				DATE #1 09/30/20
				AMT DUE 1,170.58
*****				

STATE OF NEW YORK  
 COUNTY - St Lawrence  
 SCHOOL - Brasher Falls  
 TOWN - Lawrence  
 SWIS - 404800

2 0 2 0 S C H O O L T A X R O L L  
 T A X A B L E SECTION OF THE ROLL - 1  
 OWNERS NAME SEQUENCE  
 UNIFORM PERCENT OF VALUE IS 099.00

PAGE 722  
 VALUATION DATE-JUL 01, 2019  
 TAXABLE STATUS DATE-MAR 01, 2020

TAX MAP PARCEL NUMBER	PROPERTY LOCATION & CLASS	ASSESSMENT	EXEMPTION CODE-----	SCHOOL
CURRENT OWNERS NAME	SCHOOL DISTRICT	LAND	TAX DESCRIPTION	TAXABLE VALUE
CURRENT OWNERS ADDRESS	PARCEL SIZE/GRID COORD	TOTAL	SPECIAL DISTRICTS	TAX AMOUNT
*****				
57.003-1-36.12	503 Water St 210 1 Family Res		Brasher Falls School	136,300
Boucher Erik P	Brasher Falls 402001	16,400		
503 Water St	FRNT 300.00 DPTH 366.00	136,300		
Nicholville, NY 12967	ACRES 2.40 BANK8888869			
	EAST-0412973 NRTH-1714854			
	DEED BOOK 2018 PG-6990			
	FULL MARKET VALUE	137,677		
			TOTAL TAX ---	2,750.87**
			DATE #1	09/30/20
			AMT DUE	2,750.87
*****				
46.001-1-15.2	USH 11 323 Vacant rural		Brasher Falls School	23,350
Bourey Matthew	Brasher Falls 402001	23,350		
11401 US Highway 11	FRNT 159.00 DPTH 2255.00	23,350		
North Lawrence, NY 12967	ACRES 42.10 BANK8888830			
	EAST-0415268 NRTH-1742484			
	DEED BOOK 2017 PG-9998			
	FULL MARKET VALUE	23,586		
			TOTAL TAX ---	471.26**
			DATE #1	09/30/20
			AMT DUE	471.26
*****				
46.001-1-16.2	11401 USH 11 210 1 Family Res		Brasher Falls School	85,000
Bourey Matthew	Brasher Falls 402001	17,500		
11401 US Highway 11	FRNT 525.00 DPTH 463.00	85,000		
North Lawrence, NY 12967-1508	ACRES 5.60 BANK8888830			
	EAST-0415281 NRTH-1741376			
	DEED BOOK 2017 PG-9998			
	FULL MARKET VALUE	85,859		
			TOTAL TAX ---	1,715.51**
			DATE #1	09/30/20
			AMT DUE	1,715.51
*****				
46.003-1-15	4 Cady Rd 210 1 Family Res		BAS STAR 41854 Brasher Falls School	42,800
Brabon Susan K	Brasher Falls 402001	10,000		
4 Cady Rd	FRNT 132.00 DPTH 165.00	42,800		
North Lawrence, NY 12967	ACRES 0.50			
	EAST-0413226 NRTH-1729695			
	DEED BOOK 2000 PG-9067			
	FULL MARKET VALUE	43,232		
			TOTAL TAX ---	258.34**
			DATE #1	09/30/20
			AMT DUE	258.34
*****				

STATE OF NEW YORK  
 COUNTY - St Lawrence  
 SCHOOL - Brasher Falls  
 TOWN - Lawrence  
 SWIS - 404800

2 0 2 0 S C H O O L T A X R O L L  
 T A X A B L E SECTION OF THE ROLL - 1  
 OWNERS NAME SEQUENCE  
 UNIFORM PERCENT OF VALUE IS 099.00

PAGE 723  
 VALUATION DATE-JUL 01, 2019  
 TAXABLE STATUS DATE-MAR 01, 2020

TAX MAP PARCEL NUMBER	PROPERTY LOCATION & CLASS	ASSESSMENT	EXEMPTION CODE-----	SCHOOL
CURRENT OWNERS NAME	SCHOOL DISTRICT	LAND	TAX DESCRIPTION	TAXABLE VALUE
CURRENT OWNERS ADDRESS	PARCEL SIZE/GRID COORD	TOTAL	SPECIAL DISTRICTS	TAX AMOUNT
*****				
46.002-1-7.11	791, 809 789, 819 Peru St			46.002-1-7.11
Brean Gloria	240 Rural res		ENH STAR 41834	ACCT 1- 48- 9
819 Peru St	Brasher Falls 402001	30,900	Brasher Falls School	BILL 1728
North Lawrence, NY 12967	Trl Value 20000	85,900		69,800
	Rural Residence/trailer			1,733.67
	FRNT 1413.00 DPTH			
	ACRES 31.50			
	EAST-0422147 NRTH-1742768			
	DEED BOOK 911 PG-00423			
	FULL MARKET VALUE	86,768		
			TOTAL TAX ---	324.94**
				DATE #1 09/30/20
				AMT DUE 324.94
*****				
46.002-1-28	Off Peru St			46.002-1-28
Brean Gloria	323 Vacant rural		Brasher Falls School	BILL 1729
Attn: Willis Thomas	Brasher Falls 402001	1,900		38.35
819 Peru St	ACRES 3.40	1,900		
North Lawrence, NY 12967	EAST-0423142 NRTH-1742655			
	DEED BOOK 911 PG-00423			
	FULL MARKET VALUE	1,919		
			TOTAL TAX ---	38.35**
				DATE #1 09/30/20
				AMT DUE 38.35
*****				
46.003-1-8.11	417 Savage Rd			46.003-1-8.11
Breiner Charles J	260 Seasonal res		Brasher Falls School	ACCT 1- 13- 9.1
103 Hassett Ln	Brasher Falls 402001	10,500		BILL 1730
Williston, VT 05495	See 2010-4672 misc	38,700		781.06
	ACRES 18.20			
	EAST-0419083 NRTH-1728218			
	DEED BOOK 2016 PG-1369			
	FULL MARKET VALUE	39,091		
			TOTAL TAX ---	781.06**
				DATE #1 09/30/20
				AMT DUE 781.06
*****				
46.003-1-3.12	877 CR 55			46.003-1-3.12
Bridges Roxanne A	210 1 Family Res		BAS STAR 41854	BILL 1731
877 County Route 55	Brasher Falls 402001	15,400	Brasher Falls School	30,000
North Lawrence, NY 12967	FRNT 374.00 DPTH	60,000		1,210.95
	ACRES 1.40			
	EAST-0411726 NRTH-1733196			
	DEED BOOK 2013 PG-20166			
	FULL MARKET VALUE	60,606		
			TOTAL TAX ---	605.47**
				DATE #1 09/30/20
				AMT DUE 605.47
*****				



STATE OF NEW YORK  
 COUNTY - St Lawrence  
 SCHOOL - Brasher Falls  
 TOWN - Lawrence  
 SWIS - 404800

2 0 2 0 S C H O O L T A X R O L L  
 T A X A B L E SECTION OF THE ROLL - 1  
 OWNERS NAME SEQUENCE  
 UNIFORM PERCENT OF VALUE IS 099.00

PAGE 724  
 VALUATION DATE-JUL 01, 2019  
 TAXABLE STATUS DATE-MAR 01, 2020

TAX MAP PARCEL NUMBER	PROPERTY LOCATION & CLASS	ASSESSMENT	EXEMPTION CODE-----	SCHOOL
CURRENT OWNERS NAME	SCHOOL DISTRICT	LAND	TAX DESCRIPTION	TAXABLE VALUE
CURRENT OWNERS ADDRESS	PARCEL SIZE/GRID COORD	TOTAL	SPECIAL DISTRICTS	TAX AMOUNT
*****				
46.040-1-15.1	81 Brooklyn Rd			46.040-1-15.1 *****
Brookman Daniel W	270 Mfg housing		BAS STAR 41854	ACCT 1- 51- 4.1 BILL 1732
Brookman Iva M	Brasher Falls 402001	7,100	Brasher Falls School	32,000 645.84
PO Box 682	70x260x71x260	32,000		
Grifton, NC 28530-0682	FRNT 70.00 DPTH 260.00			
	EAST-0418263 NRTH-1739187			
	DEED BOOK 2005 PG-8842			
	FULL MARKET VALUE	32,323		
			TOTAL TAX ---	40.36**
			DATE #1	09/30/20
			AMT DUE	40.36
*****				
46.001-1-51	11185 USH 11			46.001-1-51 *****
Brothers Tammalyn K	240 Rural res		Brasher Falls School	ACCT 1- 42- 5 BILL 1733
5631 E 30th St	Brasher Falls 402001	134,200		190,800 3,850.81
Kansas City, MO 64128	ACRES 219.10	190,800		
	EAST-0408748 NRTH-1741046			
	DEED BOOK 1999 PG-24009			
	FULL MARKET VALUE	192,727		
			TOTAL TAX ---	3,850.81**
			DATE #1	09/30/20
			AMT DUE	3,850.81
*****				
35.004-2-17	Hallahan Rd			35.004-2-17 *****
Brown Danny	323 Vacant rural		Brasher Falls School	ACCT 1- 47-15.22 BILL 1734
228 Ore Bed Rd	Brasher Falls 402001	14,100		14,100 284.57
Harrisville, NY 13648-3245	ACRES 17.90	14,100		
	EAST-0401099 NRTH-1746885			
	DEED BOOK 2015 PG-14670			
	FULL MARKET VALUE	14,242		
			TOTAL TAX ---	284.57**
			DATE #1	09/30/20
			AMT DUE	284.57
*****				
56.004-2-29.311	Water St			56.004-2-29.311 *****
Brown Shawn	314 Rural vac<10		Brasher Falls School	ACCT 1- 47-15.22 BILL 1735
222 Meehan Rd	Brasher Falls 402001	11,500		11,500 232.10
Malone, NY 12953	FRNT 661.00 DPTH	11,500		
	ACRES 9.40			
	EAST-0407493 NRTH-1717013			
	DEED BOOK 2006 PG-3197			
	FULL MARKET VALUE	11,616		
			TOTAL TAX ---	232.10**
			DATE #1	09/30/20
			AMT DUE	232.10
*****				

STATE OF NEW YORK  
 COUNTY - St Lawrence  
 SCHOOL - Brasher Falls  
 TOWN - Lawrence  
 SWIS - 404800

2 0 2 0 S C H O O L T A X R O L L  
 T A X A B L E SECTION OF THE ROLL - 1  
 OWNERS NAME SEQUENCE  
 UNIFORM PERCENT OF VALUE IS 099.00

PAGE 725  
 VALUATION DATE-JUL 01, 2019  
 TAXABLE STATUS DATE-MAR 01, 2020

TAX MAP PARCEL NUMBER	PROPERTY LOCATION & CLASS	ASSESSMENT	EXEMPTION CODE-----	SCHOOL
CURRENT OWNERS NAME	SCHOOL DISTRICT	LAND	TAX DESCRIPTION	TAXABLE VALUE
CURRENT OWNERS ADDRESS	PARCEL SIZE/GRID COORD	TOTAL	SPECIAL DISTRICTS	TAX AMOUNT
*****				
56.004-2-30.2	Off Water St 311 Res vac land		Brasher Falls School	2,900
Brown Shawn	Brasher Falls 402001	2,900		
222 Meehan Rd	FRNT 378.00 DPTH	2,900		
Malone, NY 12953	ACRES 5.10 EAST-0407067 NRTH-1716930 DEED BOOK 2014 PG-14490 FULL MARKET VALUE	2,929		
TOTAL TAX ---				58.53**
				DATE #1 09/30/20
				AMT DUE 58.53
*****				
57.003-1-69	Water St 323 Vacant rural		Brasher Falls School	14,450
Brown Shawn	Brasher Falls 402001	14,450		
222 Meehan Rd	FRNT 362.00 DPTH	14,450		
Malone, NY 12953	ACRES 14.50 EAST-0408384 NRTH-1716317 DEED BOOK 2006 PG-3197 FULL MARKET VALUE	14,596		
TOTAL TAX ---				291.64**
				DATE #1 09/30/20
				AMT DUE 291.64
*****				
36.053-4-2	9 Desmond St 471 Funeral home		Brasher Falls School	85,000
Bruso Joseph M	Brasher Falls 402001	11,100		
487 Goodman Rd	Also See 1099/1016-Esmt	85,000		
Malone, NY 12953	120x111x25x109x145x200 FRNT 120.00 DPTH ACRES 0.58 EAST-0410241 NRTH-1750957 DEED BOOK 1030 PG-00762 FULL MARKET VALUE	85,859		
TOTAL TAX ---				1,715.51**
				DATE #1 09/30/20
				AMT DUE 1,715.51
*****				
35.003-5-8.22	1124 SH 11C 314 Rural vac<10		Brasher Falls School	16,300
Bryant Wayne	Brasher Falls 402001	16,300		
PO Box 193	FRNT 570.00 DPTH 360.00	16,300		
Brasher Falls, NY 13613-0193	ACRES 2.30 EAST-0389439 NRTH-1749557 DEED BOOK 2019 PG-9313 FULL MARKET VALUE	16,465		
TOTAL TAX ---				328.97**
				DATE #1 09/30/20
				AMT DUE 328.97
*****				

STATE OF NEW YORK  
 COUNTY - St Lawrence  
 SCHOOL - Brasher Falls  
 TOWN - Lawrence  
 SWIS - 404800

2 0 2 0 S C H O O L T A X R O L L  
 T A X A B L E SECTION OF THE ROLL - 1  
 OWNERS NAME SEQUENCE  
 UNIFORM PERCENT OF VALUE IS 099.00

PAGE 726  
 VALUATION DATE-JUL 01, 2019  
 TAXABLE STATUS DATE-MAR 01, 2020

TAX MAP PARCEL NUMBER	PROPERTY LOCATION & CLASS	ASSESSMENT	EXEMPTION CODE-----	SCHOOL
CURRENT OWNERS NAME	SCHOOL DISTRICT	LAND	TAX DESCRIPTION	TAXABLE VALUE
CURRENT OWNERS ADDRESS	PARCEL SIZE/GRID COORD	TOTAL	SPECIAL DISTRICTS	TAX AMOUNT
***** 35.003-4-5 *****				
1123 SH 11C				ACCT 9-999-61 BILL 1740
35.003-4-5	210 1 Family Res		ENH STAR 41834	69,800
Bryant Wayne B	Brasher Falls 402001	16,100	Brasher Falls School	129,300
PO Box 193	FRNT 200.00 DPTH	129,300		
Brasher Falls, NY 13613	ACRES 2.10			
	EAST-0389605 NRTH-1749920			
	DEED BOOK 2002 PG-21137			
	FULL MARKET VALUE	130,606		
			TOTAL TAX ---	1,200.86**
			DATE #1	09/30/20
			AMT DUE	1,200.86
***** 35.003-4-6.2 *****				
SH 11C				ACCT 1- 20-14.12 BILL 1741
35.003-4-6.2	311 Res vac land		Brasher Falls School	1,000
Bryant Wayne B	Brasher Falls 402001	1,000		
PO Box 193	FRNT 100.00 DPTH 450.00	1,000		
Brasher Falls, NY 13613	ACRES 1.00			
	EAST-0389789 NRTH-1749874			
	DEED BOOK 2002 PG-21137			
	FULL MARKET VALUE	1,010		
			TOTAL TAX ---	20.18**
			DATE #1	09/30/20
			AMT DUE	20.18
***** 35.003-5-10.1 *****				
1338 SH 11C				ACCT 1- 5- 1 BILL 1742
35.003-5-10.1	240 Rural res		BAS STAR 41854	30,000
Buckley Michael D	Brasher Falls 402001	44,900	Brasher Falls School	138,800
Buckley Tina M	Wrp Easement 20.42A	138,800		
1338 Sate Highway 11C	ACRES 56.70			
Brasher Falls, NY 13613-3119	EAST-0394209 NRTH-1749092			
	DEED BOOK 1087 PG-1110			
	FULL MARKET VALUE	140,202		
			TOTAL TAX ---	2,195.85**
			DATE #1	09/30/20
			AMT DUE	2,195.85
***** 56.004-2-29.11 *****				
207 Water St				ACCT 1- 24- 2.11 BILL 1743
56.004-2-29.11	270 Mfg housing		Brasher Falls School	20,000
Bugbee Carie	Brasher Falls 402001	15,000		
207 Water St	210'X173'X213'X172'	20,000		
Nicholville, NY 12965	FRNT 210.00 DPTH 173.00			
	ACRES 1.00			
	EAST-0406446 NRTH-1717681			
	DEED BOOK 2018 PG-3178			
	FULL MARKET VALUE	20,202		
			TOTAL TAX ---	403.65**
			DATE #1	09/30/20
			AMT DUE	403.65
*****				

STATE OF NEW YORK  
 COUNTY - St Lawrence  
 SCHOOL - Brasher Falls  
 TOWN - Lawrence  
 SWIS - 404800

2 0 2 0 S C H O O L T A X R O L L  
 T A X A B L E SECTION OF THE ROLL - 1  
 OWNERS NAME SEQUENCE  
 UNIFORM PERCENT OF VALUE IS 099.00

PAGE 727  
 VALUATION DATE-JUL 01, 2019  
 TAXABLE STATUS DATE-MAR 01, 2020

TAX MAP PARCEL NUMBER	PROPERTY LOCATION & CLASS	ASSESSMENT	EXEMPTION CODE-----	SCHOOL
CURRENT OWNERS NAME	SCHOOL DISTRICT	LAND	TAX DESCRIPTION	TAXABLE VALUE
CURRENT OWNERS ADDRESS	PARCEL SIZE/GRID COORD	TOTAL	SPECIAL DISTRICTS	TAX AMOUNT
*****				45.001-2-6.121 *****
45.001-2-6.121	162 Finnigan Rd			BILL 1744
Bunnell Micah	270 Mfg housing		BAS STAR 41854	30,000
Bunnell Kimberly	Brasher Falls 402001	15,300	Brasher Falls School	1,116.09
162 Finnigan Rd	ACRES 1.30	55,300		
Brasher Falls, NY 13613-3185	EAST-0390850 NRTH-1743435			
	DEED BOOK 2005 PG-13519			
	FULL MARKET VALUE	55,859		
TOTAL TAX ---				510.62**
				DATE #1 09/30/20
				AMT DUE 510.62
*****				56.002-4-2 *****
56.002-4-2	221 CR 51			ACCT 1- 6- 11.21 BILL 1745
Bunnell Mona	270 Mfg housing		BAS STAR 41854	30,000
221 County Route 51	Brasher Falls 402001	38,850	Brasher Falls School	1,054.53
Winthrop, NY 13697	ACRES 37.60	52,250		
	EAST-0401743 NRTH-1720655			
	DEED BOOK 2004 PG-15292			
	FULL MARKET VALUE	52,778		
TOTAL TAX ---				449.06**
				DATE #1 09/30/20
				AMT DUE 449.06
*****				36.045-1-9.3 *****
36.045-1-9.3	1172 CR 55			ACCT 1- 33- 8.3 BILL 1746
Burge Randolph L	270 Mfg housing		ENH STAR 41834	46,800
Burge Shirley M	Brasher Falls 402001	10,400	Brasher Falls School	944.54
PO Box 202	100x380x100x347	46,800		
North Lawrence, NY 12967-0202	FRNT 100.00 DPTH 363.00			
	EAST-0410266 NRTH-1752799			
	DEED BOOK 1001 PG-456			
	FULL MARKET VALUE	47,273		
TOTAL TAX ---				0.00**
*****				36.053-1-6 *****
36.053-1-6	1941 SH 11C			ACCT 1- 23-14 BILL 1747
Burgoyne Belle	210 1 Family Res		Brasher Falls School	1,352.22
C/O Eric LaBrake	Brasher Falls 402001	8,300		
1941 State Highway 11C	FRNT 95.00 DPTH 135.00	67,000		
North Lawrence, NY 12967	EAST-0410115 NRTH-1751727			
	DEED BOOK 2014 PG-17360			
	FULL MARKET VALUE	67,677		
TOTAL TAX ---				1,352.22**
				DATE #1 09/30/20
				AMT DUE 1,352.22
*****				*****

STATE OF NEW YORK  
 COUNTY - St Lawrence  
 SCHOOL - Brasher Falls  
 TOWN - Lawrence  
 SWIS - 404800

2 0 2 0 S C H O O L T A X R O L L  
 T A X A B L E SECTION OF THE ROLL - 1  
 OWNERS NAME SEQUENCE  
 UNIFORM PERCENT OF VALUE IS 099.00

PAGE 728  
 VALUATION DATE-JUL 01, 2019  
 TAXABLE STATUS DATE-MAR 01, 2020

TAX MAP PARCEL NUMBER	PROPERTY LOCATION & CLASS	ASSESSMENT	EXEMPTION CODE-----	SCHOOL
CURRENT OWNERS NAME	SCHOOL DISTRICT	LAND	TAX DESCRIPTION	TAXABLE VALUE
CURRENT OWNERS ADDRESS	PARCEL SIZE/GRID COORD	TOTAL	SPECIAL DISTRICTS	TAX AMOUNT
*****				
36.054-1-12	51 CR 52			36.054-1-12
Burgoyne Belle L	210 1 Family Res		Brasher Falls School	ACCT 1- 45-15
201 West Cotter Rd	Brasher Falls 402001	4,700		BILL 1748
North Lawrence, NY 12967	42x245x43x240	29,000		
	FRNT 46.00 DPTH 243.00			
	EAST-0411539 NRTH-1751603			
	DEED BOOK 2018 PG-11793			
	FULL MARKET VALUE	29,293		
			TOTAL TAX ---	585.29**
				DATE #1 09/30/20
				AMT DUE 585.29
*****				
36.001-2-5.2	163,165 CR 52			36.001-2-5.2
Burgoyne Donna M	280 Res Multiple		BAS STAR 41854	BILL 1749
163 County Route 52	Brasher Falls 402001	31,400	B STAR MH 41864	30,000
North Lawrence, NY 12967	165-Laurie's Mh 30000	91,400	Brasher Falls School	30,000
	FRNT 489.00 DPTH 613.00			1,844.68
	ACRES 3.40			
	EAST-0413612 NRTH-1753566			
	DEED BOOK 1999 PG-17354			
	FULL MARKET VALUE	92,323		
			TOTAL TAX ---	633.73**
				DATE #1 09/30/20
				AMT DUE 633.73
*****				
36.001-2-5.1	177 Cr 52			36.001-2-5.1
Burgoyne Laurie	320 Rural vacant		Brasher Falls School	ACCT 1- 5- 4
165 County Route 52	Brasher Falls 402001	6,900		BILL 1750
North Lawrence, NY 12967	FRNT 230.00 DPTH 413.00	6,900		139.26
	ACRES 1.90			
	EAST-0413819 NRTH-1753716			
	DEED BOOK 2017 PG-5180			
	FULL MARKET VALUE	6,970		
			TOTAL TAX ---	139.26**
				DATE #1 09/30/20
				AMT DUE 139.26
*****				
57.003-1-56	Mcewen Rd			57.003-1-56
Burgum Ellen S	323 Vacant rural		Brasher Falls School	ACCT 1- 24- 4.4
128 Bellevue Dr	Brasher Falls 402001	11,200		BILL 1751
Coventry, CT 06238-2207	ACRES 10.00	11,200		226.04
	EAST-0410981 NRTH-1719368			
	DEED BOOK 2000 PG-19150			
	FULL MARKET VALUE	11,313		
			TOTAL TAX ---	226.04**
				DATE #1 09/30/20
				AMT DUE 226.04
*****				

STATE OF NEW YORK  
 COUNTY - St Lawrence  
 SCHOOL - Brasher Falls  
 TOWN - Lawrence  
 SWIS - 404800

2 0 2 0 S C H O O L T A X R O L L  
 T A X A B L E SECTION OF THE ROLL - 1  
 OWNERS NAME SEQUENCE  
 UNIFORM PERCENT OF VALUE IS 099.00

PAGE 729  
 VALUATION DATE-JUL 01, 2019  
 TAXABLE STATUS DATE-MAR 01, 2020

TAX MAP PARCEL NUMBER	PROPERTY LOCATION & CLASS	ASSESSMENT	EXEMPTION CODE-----	SCHOOL
CURRENT OWNERS NAME	SCHOOL DISTRICT	LAND	TAX DESCRIPTION	TAXABLE VALUE
CURRENT OWNERS ADDRESS	PARCEL SIZE/GRID COORD	TOTAL	SPECIAL DISTRICTS	TAX AMOUNT
***** 35.003-5-48.2 *****				
116 Barnage Rd	117 Horse farm		Brasher Falls School	148,500
35.003-5-48.2	Brasher Falls 402001	23,900		
Burkhalter Leigha J	FRNT 580.00 DPTH	148,500		
116 Barnage Rd	ACRES 17.80 BANK8888869			
Brasher Falls, NY 13613	EAST-0386284 NRTH-1748140			
	DEED BOOK 2018 PG-6217			
	FULL MARKET VALUE	150,000		
TOTAL TAX ---				2,997.09**
				DATE #1 09/30/20
				AMT DUE 2,997.09
***** 35.003-5-31.2 *****				
97 Barnage Rd	210 1 Family Res		Solar Ener 49500	6,670
35.003-5-31.2	Brasher Falls 402001	17,600	BAS STAR 41854	30,000
Burl David	FRNT 240.00 DPTH	153,600	Brasher Falls School	146,930
Burl Sharon	ACRES 5.00			
97 Barnage Rd	EAST-0385807 NRTH-1747805			
Brasher Falls, NY 13613	DEED BOOK 1062 PG-909			
	FULL MARKET VALUE	155,152		
TOTAL TAX ---				2,359.93**
				DATE #1 09/30/20
				AMT DUE 2,359.93
***** 57.001-1-16 *****				
354, 371 McEwen Rd	280 Res Multiple		Brasher Falls School	96,000
57.001-1-16	Brasher Falls 402001	45,700		
Burnell Renee A	Life Use M H Value 30000	96,000		
371 McEwen Rd	Fred & Sharlyn Crump			
North Lawrence, NY 12967	House/trailer			
	ACRES 52.80			
	EAST-0408794 NRTH-1725759			
	DEED BOOK 2018 PG-9825			
	FULL MARKET VALUE	96,970		
TOTAL TAX ---				1,937.51**
				DATE #1 09/30/20
				AMT DUE 1,937.51
***** 36.053-5-6 *****				
53 Church St	210 1 Family Res		ENH STAR 41834	60,000
36.053-5-6	Brasher Falls 402001	10,800	Brasher Falls School	60,000
Burnett Barbara L	FRNT 112.00 DPTH 235.00	60,000		
PO Box 192	EAST-0409770 NRTH-1751411			
North Lawrence, NY 12967	DEED BOOK 1998 PG-17627			
	FULL MARKET VALUE	60,606		
TOTAL TAX ---				0.00**
*****				

STATE OF NEW YORK  
 COUNTY - St Lawrence  
 SCHOOL - Brasher Falls  
 TOWN - Lawrence  
 SWIS - 404800

2 0 2 0 S C H O O L T A X R O L L  
 T A X A B L E SECTION OF THE ROLL - 1  
 OWNERS NAME SEQUENCE  
 UNIFORM PERCENT OF VALUE IS 099.00

PAGE 730  
 VALUATION DATE-JUL 01, 2019  
 TAXABLE STATUS DATE-MAR 01, 2020

TAX MAP PARCEL NUMBER	PROPERTY LOCATION & CLASS	ASSESSMENT	EXEMPTION CODE-----	SCHOOL
CURRENT OWNERS NAME	SCHOOL DISTRICT	LAND	TAX DESCRIPTION	TAXABLE VALUE
CURRENT OWNERS ADDRESS	PARCEL SIZE/GRID COORD	TOTAL	SPECIAL DISTRICTS	TAX AMOUNT
*****				36.053-4-26 *****
41 & 45 Grove St				BILL 1756
36.053-4-26	210 1 Family Res		BAS STAR 41854	30,000
Burnett David L	Brasher Falls 402001	16,400	Brasher Falls School	116,400
Burnett Tari	Also See 1098/806 & 808	116,400		
PO Box 111	230x305x220x280			
North Lawrence, NY 12967	FRNT 362.00 DPTH 295.00			
	ACRES 2.40			
	EAST-0409429 NRTH-1749892			
	DEED BOOK 1083 PG-289			
	FULL MARKET VALUE	117,576		
TOTAL TAX ---				1,743.76**
				DATE #1 09/30/20
				AMT DUE 1,743.76
*****				56.002-2-29.2 *****
247 CR 51				BILL 1757
56.002-2-29.2	240 Rural res		Brasher Falls School	64,450
Burnett Denise	Brasher Falls 402001	39,450		1,300.76
247 County Route 51	FRNT 846.00 DPTH	64,450		
Winthrop, NY 13697	ACRES 62.00			
	EAST-0402226 NRTH-1721345			
	DEED BOOK 2005 PG-2419			
	FULL MARKET VALUE	65,101		
TOTAL TAX ---				1,300.76**
				DATE #1 09/30/20
				AMT DUE 1,300.76
*****				36.045-1-37 *****
1935 SH 11C			ACCT 1- 5- 9	BILL 1758
36.045-1-37	210 1 Family Res		ENH STAR 41834	69,800
Burnett Richard	Brasher Falls 402001	15,300	Brasher Falls School	75,800
Burnett Marlene	ACRES 1.30	75,800		
PO Box 183	EAST-0409965 NRTH-1751825			
North Lawrence, NY 12967	DEED BOOK 867 PG-00280			
	FULL MARKET VALUE	76,566		
TOTAL TAX ---				121.09**
				DATE #1 09/30/20
				AMT DUE 121.09
*****				36.039-2-3 *****
296 CR 52				BILL 1759
36.039-2-3	314 Rural vac<10		Brasher Falls School	8,000
Burnett Sandra A	Brasher Falls 402001	8,000		161.46
Burnett Donald R	FRNT 650.00 DPTH 395.00	8,000		
300 County Route 52	ACRES 5.90			
North Lawrence, NY 12967-9570	EAST-0416523 NRTH-1753857			
	DEED BOOK 2006 PG-10238			
	FULL MARKET VALUE	8,081		
TOTAL TAX ---				161.46**
				DATE #1 09/30/20
				AMT DUE 161.46
*****				*****

STATE OF NEW YORK  
COUNTY - St Lawrence  
SCHOOL - Brasher Falls  
TOWN - Lawrence  
SWIS - 404800

2 0 2 0 S C H O O L T A X R O L L  
T A X A B L E SECTION OF THE ROLL - 1  
OWNERS NAME SEQUENCE  
UNIFORM PERCENT OF VALUE IS 099.00

PAGE 731  
VALUATION DATE-JUL 01, 2019  
TAXABLE STATUS DATE-MAR 01, 2020

TAX MAP PARCEL NUMBER	PROPERTY LOCATION & CLASS	ASSESSMENT	EXEMPTION CODE	SCHOOL
CURRENT OWNERS NAME	SCHOOL DISTRICT	LAND	TAX DESCRIPTION	TAXABLE VALUE
CURRENT OWNERS ADDRESS	PARCEL SIZE/GRID COORD	TOTAL	SPECIAL DISTRICTS	TAX AMOUNT
***** 36.039-2-4.1 *****				
36.039-2-4.1	300 CR 52			BILL 1760
Burnett Sandra A	210 1 Family Res		ENH STAR 41834	69,800
Burnett Donald R	Brasher Falls 402001	17,700	Brasher Falls School	90,000
300 County Route 52	FRNT 490.00 DPTH	90,000		
North Lawrence, NY 12967-9570	ACRES 3.70			
	EAST-0417067 NRTH-1753939			
	DEED BOOK 2006 PG-12315			
	FULL MARKET VALUE	90,909		
			TOTAL TAX ---	407.69**
			DATE #1	09/30/20
			AMT DUE	407.69
***** 36.045-1-16 *****				
36.045-1-16	1145 CR 55			ACCT 1- 30- 8 BILL 1761
Burnett Victor	210 1 Family Res		ENH STAR 41834	69,800
Burnett Ella Jane	Brasher Falls 402001	8,500	Brasher Falls School	76,300
PO Box 2	104x130x110x115	76,300		
North Lawrence, NY 12967	FRNT 104.00 DPTH 123.00			
	EAST-0410132 NRTH-1752066			
	DEED BOOK 896 PG-00187			
	FULL MARKET VALUE	77,071		
			TOTAL TAX ---	131.19**
			DATE #1	09/30/20
			AMT DUE	131.19
***** 56.002-2-4.1 *****				
56.002-2-4.1	400,408 CR 51			ACCT 1- 5-14 BILL 1762
Busch Howard J Sr	280 Res Multiple		ENH STAR 41834	69,800
Busch Patricia	Brasher Falls 402001	70,000	Brasher Falls School	160,000
400 County Route 51	FRNT 930.00 DPTH	160,000		
Winthrop, NY 13697	ACRES 179.00			
	EAST-0404781 NRTH-1725276			
	DEED BOOK 1085 PG-67			
	FULL MARKET VALUE	161,616		
			TOTAL TAX ---	1,820.46**
			DATE #1	09/30/20
			AMT DUE	1,820.46



STATE OF NEW YORK  
 COUNTY - St Lawrence  
 SCHOOL - Brasher Falls  
 TOWN - Lawrence  
 SWIS - 404800

2 0 2 0 S C H O O L T A X R O L L  
 T A X A B L E SECTION OF THE ROLL - 1  
 N A M E S E C T I O N - B  
 UNIFORM PERCENT OF VALUE IS 099.00

PAGE 732  
 VALUATION DATE-JUL 01, 2019  
 TAXABLE STATUS DATE-MAR 01, 2020  
 RPS155/V04/L015  
 CURRENT DATE 8/14/2020

\*\*\* S P E C I A L D I S T R I C T S U M M A R Y \*\*\*

CODE	DISTRICT NAME	TOTAL PARCELS	EXTENSION TYPE	EXTENSION VALUE	AD VALOREM VALUE	EXEMPT AMOUNT	TAXABLE VALUE	TOTAL TAX
------	---------------	---------------	----------------	-----------------	------------------	---------------	---------------	-----------

NO SPECIAL DISTRICTS AT THIS LEVEL

\*\*\* S C H O O L D I S T R I C T S U M M A R Y \*\*\*

CODE	DISTRICT NAME	TOTAL PARCELS	ASSESSED LAND	ASSESSED TOTAL	EXEMPT AMOUNT	TOTAL TAXABLE	TOTAL TAX
					----- STAR AMOUNT	----- STAR TAXABLE	
402001	Brasher Falls	87	1720,440	5247,350	59,957	5,187,393	
					1470,100	3,717,293	75,024.05
	S U B - T O T A L	87	1720,440	5247,350	59,957	5,187,393	
	S U B - T O T A L (CONT)				1470,100	3,717,293	75,024.05
	T O T A L	87	1720,440	5247,350	59,957	5,187,393	
	T O T A L (CONT)				1470,100	3,717,293	75,024.05

\*\*\* S Y S T E M C O D E S S U M M A R Y \*\*\*

NO SYSTEM EXEMPTIONS AT THIS LEVEL

\*\*\* E X E M P T I O N S U M M A R Y \*\*\*

CODE	DESCRIPTION	TOTAL PARCELS	SCHOOL
41720	Ag Distric	1	53,287
41834	ENH STAR	13	847,900
41854	BAS STAR	20	592,200
41864	B STAR MH	1	30,000
49500	Solar Ener	1	6,670

STATE OF NEW YORK  
 COUNTY - St Lawrence  
 SCHOOL - Brasher Falls  
 TOWN - Lawrence  
 SWIS - 404800

2020 SCHOOL TAX ROLL  
 TAXABLE SECTION OF THE ROLL - 1  
 NAME SECTION - B  
 UNIFORM PERCENT OF VALUE IS 099.00

PAGE 733  
 VALUATION DATE-JUL 01, 2019  
 TAXABLE STATUS DATE-MAR 01, 2020  
 RPS155/V04/L015  
 CURRENT DATE 8/14/2020

\*\*\* EXEMPTION SUMMARY \*\*\*

CODE	DESCRIPTION	TOTAL PARCELS	SCHOOL
	TOTAL	36	1530,057

\*\*\* GRAND TOTALS \*\*\*

ROLL SEC	DESCRIPTION	TOTAL PARCELS	ASSESSED LAND	ASSESSED TOTAL	EXEMPT AMOUNT	TOTAL TAXABLE	TAX RATE	TOTAL TAX
					-----	-----		
					STAR AMOUNT	STAR TAXABLE		
	Brasher Falls Scho		1720,440	5247,350	59,957	5,187,393		
	SPEC DIST TAXES				1470,100	3,717,293		75,024.05
1	TAXABLE	87						75,024.05

STATE OF NEW YORK  
 COUNTY - St Lawrence  
 SCHOOL - Brasher Falls  
 TOWN - Lawrence  
 SWIS - 404800

2 0 2 0 S C H O O L T A X R O L L  
 T A X A B L E SECTION OF THE ROLL - 1  
 OWNERS NAME SEQUENCE  
 UNIFORM PERCENT OF VALUE IS 099.00

PAGE 734  
 VALUATION DATE-JUL 01, 2019  
 TAXABLE STATUS DATE-MAR 01, 2020

TAX MAP PARCEL NUMBER	PROPERTY LOCATION & CLASS	ASSESSMENT	EXEMPTION CODE-----	SCHOOL
CURRENT OWNERS NAME	SCHOOL DISTRICT	LAND	TAX DESCRIPTION	TAXABLE VALUE
CURRENT OWNERS ADDRESS	PARCEL SIZE/GRID COORD	TOTAL	SPECIAL DISTRICTS	TAX AMOUNT
***** 35.003-5-17 *****				
35.003-5-17	Off USH 11C			ACCT 1- 4-15
Camp Acres, LLC	323 Vacant rural		Brasher Falls School	15,500
491 Carpenter Hill Rd	Brasher Falls 402001	15,500		
St. Albans, VT 05478	ACRES 25.30	15,500		
	EAST-0395163 NRTH-1745720			
	DEED BOOK 2019 PG-13088			
	FULL MARKET VALUE	15,657		
TOTAL TAX ---				312.83**
				DATE #1 09/30/20
				AMT DUE 312.83
***** 35.003-5-47 *****				
35.003-5-47	181 Driscoll Rd			ACCT 1- 28- 1.2
Camp Acres, LLC	260 Seasonal res		Brasher Falls School	66,800
491 Carpenter Hill Rd	Brasher Falls 402001	56,800		
St. Albans, VT 05478	FRNT 441.00 DPTH	66,800		
	ACRES 110.80			
	EAST-0396242 NRTH-1745276			
	DEED BOOK 2019 PG-13088			
	FULL MARKET VALUE	67,475		
TOTAL TAX ---				1,348.19**
				DATE #1 09/30/20
				AMT DUE 1,348.19
***** 57.003-1-58.1 *****				
57.003-1-58.1	Mcewen Rd			ACCT 1- 24- 4.1
Camp Steven	322 Rural vac>10		Brasher Falls School	8,700
8225 Ridge Rd	Brasher Falls 402001	8,700		
Sodus, NY 14551	Former Simmons Property	8,700		
	FRNT 265.00 DPTH 94.00			
	ACRES 5.80			
	EAST-0410843 NRTH-1718632			
	DEED BOOK 2016 PG-3447			
	FULL MARKET VALUE	8,788		
TOTAL TAX ---				175.59**
				DATE #1 09/30/20
				AMT DUE 175.59
***** 45.002-1-33.2 *****				
45.002-1-33.2	10825 USH 11			ACCT 1-27-10
Campeau Alain J	210 1 Family Res		BAS STAR 41854	
10825 US Highway 11	Brasher Falls 402001	20,000	Brasher Falls School	58,100
North Lawrence, NY 12967	FRNT 500.00 DPTH	58,100		
	ACRES 6.00			
	EAST-0400684 NRTH-1739414			
	DEED BOOK 1049 PG-00126			
	FULL MARKET VALUE	58,687		
TOTAL TAX ---				567.13**
				DATE #1 09/30/20
				AMT DUE 567.13

\*\*\*\*\*

STATE OF NEW YORK  
 COUNTY - St Lawrence  
 SCHOOL - Brasher Falls  
 TOWN - Lawrence  
 SWIS - 404800

2 0 2 0 S C H O O L T A X R O L L  
 T A X A B L E SECTION OF THE ROLL - 1  
 OWNERS NAME SEQUENCE  
 UNIFORM PERCENT OF VALUE IS 099.00

PAGE 735  
 VALUATION DATE-JUL 01, 2019  
 TAXABLE STATUS DATE-MAR 01, 2020

TAX MAP PARCEL NUMBER	PROPERTY LOCATION & CLASS	ASSESSMENT	EXEMPTION CODE-----	SCHOOL
CURRENT OWNERS NAME	SCHOOL DISTRICT	LAND	TAX DESCRIPTION	TAXABLE VALUE
CURRENT OWNERS ADDRESS	PARCEL SIZE/GRID COORD	TOTAL	SPECIAL DISTRICTS	TAX AMOUNT
*****				
57.003-1-50.23	11 Mcewen Rd			57.003-1-50.23 *****
Cardinal Joshua J	210 1 Family Res		Brasher Falls School	75,800
11 McEwen Rd	Brasher Falls 402001	17,800		
North Lawrence, NY 12967	359x462x490x300	75,800		
	FRNT 359.00 DPTH			
	ACRES 3.80 BANK8888869			
	EAST-0410359 NRTH-1717253			
	DEED BOOK 2017 PG-577			
	FULL MARKET VALUE	76,566		
			TOTAL TAX ---	1,529.83**
				DATE #1 09/30/20
				AMT DUE 1,529.83
*****				
57.002-1-20	135 Savage Rd			57.002-1-20 *****
Carmen Petri R	312 Vac w/imprv		Brasher Falls School	ACCT 1- 21-15
Carmen Laila T	Brasher Falls 402001	98,350		100,050
PO Box 149	ACRES 141.70	100,050		
Saint Regis Falls, NY	EAST-0422083 NRTH-1722839			
12980-0149	DEED BOOK 1023 PG-725			
	FULL MARKET VALUE	101,061		
			TOTAL TAX ---	2,019.25**
				DATE #1 09/30/20
				AMT DUE 2,019.25
*****				
36.053-5-9	41 Church St			36.053-5-9 *****
Caron Samantha	210 1 Family Res		BAS STAR 41854	ACCT 1- 21- 9
PO Box 217	Brasher Falls 402001	5,300	Brasher Falls School	30,000
North Lawrence, NY 12967	FRNT 79.00 DPTH 80.00	53,000		1,069.67
	EAST-0409873 NRTH-1751158			
	DEED BOOK 2012 PG-14438			
	FULL MARKET VALUE	53,535		
			TOTAL TAX ---	464.20**
				DATE #1 09/30/20
				AMT DUE 464.20
*****				
57.003-1-36.11	Water St			57.003-1-36.11 *****
Carr Edward	322 Rural vac>10		Brasher Falls School	ACCT 1- 17-11
Murray Kathleen	Brasher Falls 402001	3,600		3,600
PO Box 141	FRNT 591.00 DPTH 295.00	3,600		
Nicholville, NY 12965	ACRES 4.00			
	EAST-0413295 NRTH-1714532			
	DEED BOOK 1082 PG-352			
	FULL MARKET VALUE	3,636		
			TOTAL TAX ---	72.66**
				DATE #1 09/30/20
				AMT DUE 72.66
*****				

STATE OF NEW YORK  
 COUNTY - St Lawrence  
 SCHOOL - Brasher Falls  
 TOWN - Lawrence  
 SWIS - 404800

2 0 2 0 S C H O O L T A X R O L L  
 T A X A B L E SECTION OF THE ROLL - 1  
 OWNERS NAME SEQUENCE  
 UNIFORM PERCENT OF VALUE IS 099.00

PAGE 736  
 VALUATION DATE-JUL 01, 2019  
 TAXABLE STATUS DATE-MAR 01, 2020

TAX MAP PARCEL NUMBER	PROPERTY LOCATION & CLASS	ASSESSMENT	EXEMPTION CODE-----	SCHOOL
CURRENT OWNERS NAME	SCHOOL DISTRICT	LAND	TAX DESCRIPTION	TAXABLE VALUE
CURRENT OWNERS ADDRESS	PARCEL SIZE/GRID COORD	TOTAL	SPECIAL DISTRICTS	TAX AMOUNT
*****				57.003-1-36.13 *****
57.003-1-36.13	Water St 314 Rural vac<10		Brasher Falls School	5,000
Carr Edward	Brasher Falls 402001	5,000		
Murray Kathleen	FRNT 250.00 DPTH	5,000		
PO Box 141	ACRES 6.20			
Nicholville, NY 12965	EAST-0412769 NRTH-1715310			
	FULL MARKET VALUE	5,051		
TOTAL TAX ---				100.91**
				DATE #1 09/30/20
				AMT DUE 100.91
*****				56.004-2-32 *****
56.004-2-32	300 Water St 270 Mfg housing		Brasher Falls School	40,800
Carr Edward J Jr	Brasher Falls 402001	18,400		
Carr Kathleen A	See 2009-17265 easement	40,800		
PO Box 141	FRNT 178.00 DPTH 1040.00			
Nicholville, NY 12965	ACRES 4.40			
	EAST-0408028 NRTH-1716631			
	DEED BOOK 2013 PG-12248			
	FULL MARKET VALUE	41,212		
TOTAL TAX ---				823.44**
				DATE #1 09/30/20
				AMT DUE 823.44
*****				56.004-2-29.33 *****
56.004-2-29.33	296 Water St 210 1 Family Res		Brasher Falls School	96,920
Carr Kathleene A	Brasher Falls 402001	15,800		
Carr Edward J	See 2009-17257 easement	96,920		
PO Box 141	FRNT 200.00 DPTH			
Nicholville, NY 12965	ACRES 1.80			
	EAST-0407903 NRTH-1716964			
	DEED BOOK 2018 PG-6288			
	FULL MARKET VALUE	97,899		
TOTAL TAX ---				1,956.08**
				DATE #1 09/30/20
				AMT DUE 1,956.08
*****				36.047-1-17 *****
36.047-1-17	Off Cemetery Rd 314 Rural vac<10		Brasher Falls School	8,300
Caruso Michael T	Brasher Falls 402001	8,300		
Caruso Dawn E	See 1998/17770 Memor Agr	8,300		
11715 Inverarry Dr	ACRES 5.00			
Fredericksburg, VA 22407	EAST-0415712 NRTH-1752497			
	DEED BOOK 1998 PG-2253			
	FULL MARKET VALUE	8,384		
TOTAL TAX ---				167.51**
				DATE #1 09/30/20
				AMT DUE 167.51
*****				*****

STATE OF NEW YORK  
 COUNTY - St Lawrence  
 SCHOOL - Brasher Falls  
 TOWN - Lawrence  
 SWIS - 404800

2 0 2 0 S C H O O L T A X R O L L  
 T A X A B L E SECTION OF THE ROLL - 1  
 OWNERS NAME SEQUENCE  
 UNIFORM PERCENT OF VALUE IS 099.00

PAGE 737  
 VALUATION DATE-JUL 01, 2019  
 TAXABLE STATUS DATE-MAR 01, 2020

TAX MAP PARCEL NUMBER	PROPERTY LOCATION & CLASS	ASSESSMENT	EXEMPTION CODE-----	SCHOOL
CURRENT OWNERS NAME	SCHOOL DISTRICT	LAND	TAX DESCRIPTION	TAXABLE VALUE
CURRENT OWNERS ADDRESS	PARCEL SIZE/GRID COORD	TOTAL	SPECIAL DISTRICTS	TAX AMOUNT
*****				
36.045-1-12.1	1150 CR 55			36.045-1-12.1 *****
Casey Brian (LC)	210 1 Family Res		Brasher Falls School	ACCT 1- 6- 8 BILL 1775
Casey Barbara (LC)	Brasher Falls 402001	11,000		43,000 867.85
1150 County Route 55	See 807/331	43,000		
Brasher Falls, NY 13613	LC with Rick Seguin & Cas			
	See 2008-14957 easement			
	FRNT 115.00 DPTH 280.00			
	ACRES 1.70			
	EAST-0410404 NRTH-1752216			
	DEED BOOK 1116 PG-43			
	FULL MARKET VALUE	43,434		
			TOTAL TAX ---	867.85**
				DATE #1 09/30/20
				AMT DUE 867.85
*****				
46.003-1-22	601 McEwen Rd			46.003-1-22 *****
Casner Sharon	113 Cattle farm		Silo 42100	ACCT 1- 33- 6 BILL 1776
Casner Wayne E	Brasher Falls 402001	64,550	BAS STAR 41854	2,500
601 McEwen Rd	ACRES 78.90	143,350	Brasher Falls School	30,000
North Lawrence, NY 12967	EAST-0407298 NRTH-1731391			2,842.70
	DEED BOOK 2006 PG-3428			
	FULL MARKET VALUE	144,798		
			TOTAL TAX ---	2,237.22**
				DATE #1 09/30/20
				AMT DUE 2,237.22
*****				
45.002-1-49.1	11034 USH 11			45.002-1-49.1 *****
Cayea Melany L	210 1 Family Res		BAS STAR 41854	BILL 1777
11034 US Highway 11	Brasher Falls 402001	18,100	Brasher Falls School	30,000
North Lawrence, NY 12967	ACRES 9.70 BANK8888869	75,000		1,513.68
	EAST-0405956 NRTH-1739814			
	DEED BOOK 2008 PG-11352			
	FULL MARKET VALUE	75,758		
			TOTAL TAX ---	908.21**
				DATE #1 09/30/20
				AMT DUE 908.21
*****				
36.053-2-5.2	17 CR 52			36.053-2-5.2 *****
Chagnon Michael A	210 1 Family Res		Brasher Falls School	BILL 1778
215 Vice Rd	Brasher Falls 402001	12,200		1,453.14
Brasher Falls, NY 13613	ACRES 0.76	72,000		
	EAST-0410871 NRTH-1751274			
	DEED BOOK 1999 PG-8967			
	FULL MARKET VALUE	72,727		
			TOTAL TAX ---	1,453.14**
				DATE #1 09/30/20
				AMT DUE 1,453.14
*****				

STATE OF NEW YORK  
 COUNTY - St Lawrence  
 SCHOOL - Brasher Falls  
 TOWN - Lawrence  
 SWIS - 404800

2 0 2 0 S C H O O L T A X R O L L  
 T A X A B L E SECTION OF THE ROLL - 1  
 OWNERS NAME SEQUENCE  
 UNIFORM PERCENT OF VALUE IS 099.00

PAGE 738  
 VALUATION DATE-JUL 01, 2019  
 TAXABLE STATUS DATE-MAR 01, 2020

TAX MAP PARCEL NUMBER	PROPERTY LOCATION & CLASS	ASSESSMENT	EXEMPTION CODE-----	SCHOOL
CURRENT OWNERS NAME	SCHOOL DISTRICT	LAND	TAX DESCRIPTION	TAXABLE VALUE
CURRENT OWNERS ADDRESS	PARCEL SIZE/GRID COORD	TOTAL	SPECIAL DISTRICTS	TAX AMOUNT
*****				
57.003-1-38.1	452 Water St			57.003-1-38.1
Chambers Kathryn O	210 1 Family Res - WTRFNT		Brasher Falls School	ACCT 1- 8- 1
5300 Neuse Rd	Brasher Falls 402001	19,700		BILL 1779
Raleigh, NC 27612	523'RF has WF	87,300		
	FRNT 523.00 DPTH			
	ACRES 3.00 BANK8888830			
	EAST-0411901 NRTH-1715291			
	DEED BOOK 2019 PG-10834			
	FULL MARKET VALUE	88,182		
			TOTAL TAX ---	1,761.93**
				DATE #1 09/30/20
				AMT DUE 1,761.93
*****				
35.003-5-1.11	1018 SH 11C			35.003-5-1.11
Chambers Thomas	210 1 Family Res		Brasher Falls School	ACCT 1- 6- 6
Chambers Sharon	Brasher Falls 402001	15,600		BILL 1780
1028 State Highway 11C	FRNT 150.00 DPTH	49,000		
Brasher Falls, NY 13613	ACRES 1.60			
	EAST-0387188 NRTH-1750816			
	DEED BOOK 1081 PG-126			
	FULL MARKET VALUE	49,495		
			TOTAL TAX ---	988.94**
				DATE #1 09/30/20
				AMT DUE 988.94
*****				
35.003-5-36.11	1028 SH 11C			35.003-5-36.11
Chambers Thomas M	240 Rural res		ENH STAR 41834	ACCT 1- 6- 7
Chambers Sharon A	Brasher Falls 402001	26,900	Brasher Falls School	BILL 1781
1028 State Highway 11C	Also See 1031/701	93,900		69,800
Brasher Falls, NY 13613	FRNT 940.00 DPTH			1,895.13
	ACRES 18.40			
	EAST-0387188 NRTH-1750241			
	DEED BOOK 2000 PG-7828			
	FULL MARKET VALUE	94,848		
			TOTAL TAX ---	486.40**
				DATE #1 09/30/20
				AMT DUE 486.40
*****				
35.003-5-42	Off Barnage Rd			35.003-5-42
Chambers William	323 Vacant rural		Brasher Falls School	BILL 1782
215 Barnage Rd	Brasher Falls 402001	300		6.05
Brasher Falls, NY 13613	FRNT 138.00 DPTH	300		
	ACRES 0.50			
	EAST-0386521 NRTH-1749667			
	DEED BOOK 2001 PG-20247			
	FULL MARKET VALUE	303		
			TOTAL TAX ---	6.05**
				DATE #1 09/30/20
				AMT DUE 6.05
*****				

STATE OF NEW YORK  
 COUNTY - St Lawrence  
 SCHOOL - Brasher Falls  
 TOWN - Lawrence  
 SWIS - 404800

2 0 2 0 S C H O O L T A X R O L L  
 T A X A B L E SECTION OF THE ROLL - 1  
 OWNERS NAME SEQUENCE  
 UNIFORM PERCENT OF VALUE IS 099.00

PAGE 739  
 VALUATION DATE-JUL 01, 2019  
 TAXABLE STATUS DATE-MAR 01, 2020

TAX MAP PARCEL NUMBER	PROPERTY LOCATION & CLASS	ASSESSMENT	EXEMPTION CODE-----	SCHOOL
CURRENT OWNERS NAME	SCHOOL DISTRICT	LAND	TAX DESCRIPTION	TAXABLE VALUE
CURRENT OWNERS ADDRESS	PARCEL SIZE/GRID COORD	TOTAL	SPECIAL DISTRICTS	TAX AMOUNT
*****				
35.003-5-35.1	215 Barnage Rd			ACCT 1- 6-10
Chambers William E	240 Rural res		ENH STAR 41834	BILL 1783
215 Barnage Rd	Brasher Falls 402001	32,880	Brasher Falls School	69,800
Brasher Falls, NY 13613	ACRES 24.40	104,580		2,110.68
	EAST-0387280 NRTH-1749460			
	DEED BOOK 1000 PG-00681			
	FULL MARKET VALUE	105,636		
			TOTAL TAX ---	701.95**
				DATE #1 09/30/20
				AMT DUE 701.95
*****				
46.031-1-3.1	11468 USH 11			ACCT 1- 46- 1.1
Chapman Elizabeth J	210 1 Family Res		BAS STAR 41854	BILL 1784
11468 US Highway 11	Brasher Falls 402001	15,800	Brasher Falls School	30,000
North Lawrence, NY 12967	Also See 1016/1141	45,600		920.32
	FRNT 116.00 DPTH			
	ACRES 1.80			
	EAST-0416793 NRTH-1740401			
	DEED BOOK 2017 PG-1854			
	FULL MARKET VALUE	46,061		
			TOTAL TAX ---	314.85**
				DATE #1 09/30/20
				AMT DUE 314.85
*****				
46.040-1-14	77 Brooklyn Rd			ACCT 1- 36- 1
Chase Nicole M	210 1 Family Res		ENH STAR 41834	BILL 1785
Prue David A	Brasher Falls 402001	12,700	Brasher Falls School	68,000
77 Brooklyn Rd	FRNT 149.00 DPTH 260.00	68,000		1,372.41
North Lawrence, NY 12967	BANK8888209			
	EAST-0418321 NRTH-1739083			
	DEED BOOK 2011 PG-6587			
	FULL MARKET VALUE	68,687		
			TOTAL TAX ---	0.00**
*****				
36.053-4-15	2010 SH 11C			ACCT 1- 47-11
Cheney Sidney Jr	210 1 Family Res		ENH STAR 41834	BILL 1786
Cheney Joan	Brasher Falls 402001	10,200	Brasher Falls School	69,800
2010 State Highway 11C	See 2012-6461 easement	84,000		1,695.33
North Lawrence, NY 12967	FRNT 99.00 DPTH 318.00			
	EAST-0445889 NRTH-1750021			
	DEED BOOK 2011 PG-4630			
	FULL MARKET VALUE	84,848		
			TOTAL TAX ---	286.59**
				DATE #1 09/30/20
				AMT DUE 286.59
*****				



STATE OF NEW YORK  
 COUNTY - St Lawrence  
 SCHOOL - Brasher Falls  
 TOWN - Lawrence  
 SWIS - 404800

2 0 2 0 S C H O O L T A X R O L L  
 T A X A B L E SECTION OF THE ROLL - 1  
 OWNERS NAME SEQUENCE  
 UNIFORM PERCENT OF VALUE IS 099.00

PAGE 740  
 VALUATION DATE-JUL 01, 2019  
 TAXABLE STATUS DATE-MAR 01, 2020

TAX MAP PARCEL NUMBER	PROPERTY LOCATION & CLASS	ASSESSMENT	EXEMPTION CODE-----	SCHOOL
CURRENT OWNERS NAME	SCHOOL DISTRICT	LAND	TAX DESCRIPTION	TAXABLE VALUE
CURRENT OWNERS ADDRESS	PARCEL SIZE/GRID COORD	TOTAL	SPECIAL DISTRICTS	TAX AMOUNT
*****				
46.001-1-8	2288,2292 SH 11C		46.001-1-8	*****
Clark Lynn K (LU)	210 1 Family Res		ACCT 1- 7-15	BILL 1787
2292 State Highway 11C	Brasher Falls 402001	15,000		
North Lawrence, NY 12967	FRNT 248.00 DPTH	47,500		
	ACRES 8.00			
	EAST-0410820 NRTH-1743000			
	DEED BOOK 2002 PG-14369			
	FULL MARKET VALUE	47,980		
			TOTAL TAX ---	958.67**
			DATE #1	09/30/20
			AMT DUE	958.67
*****				
45.002-1-50	11054 USH 11		45.002-1-50	*****
Coates Clarence W	270 Mfg housing		ACCT 1-40-15.12	BILL 1788
11054 US Highway 11	Brasher Falls 402001	24,000		
North Lawrence, NY 12967-1520	948/341	34,000		
	ACRES 10.00			
	EAST-0407014 NRTH-1739805			
	DEED BOOK 2002 PG-6093			
	FULL MARKET VALUE	34,343		
			TOTAL TAX ---	0.00**
*****				
46.031-1-2	11465 USH 11		46.031-1-2	*****
Colby Scott M	210 1 Family Res		ACCT 1- 52- 1	BILL 1789
11465 US Highway 11	Brasher Falls 402001	15,000		
North Lawrence, NY 12967	FRNT 113.00 DPTH 383.00	86,300		
	ACRES 1.00			
	EAST-0416918 NRTH-1741032			
	DEED BOOK 2009 PG-9936			
	FULL MARKET VALUE	87,172		
			TOTAL TAX ---	1,136.27**
			DATE #1	09/30/20
			AMT DUE	1,136.27
*****				
36.053-3-22	2011 SH 11C		36.053-3-22	*****
Cole Gaila A	210 1 Family Res		ACCT 1- 23- 2	BILL 1790
PO Box 52	Brasher Falls 402001	8,400		
North Lawrence, NY 12967	99x143x99x113	46,500		
	FRNT 99.00 DPTH 128.00			
	EAST-0410690 NRTH-1749991			
	DEED BOOK 2000 PG-915			
	FULL MARKET VALUE	46,970		
			TOTAL TAX ---	0.00**
*****				

STATE OF NEW YORK  
 COUNTY - St Lawrence  
 SCHOOL - Brasher Falls  
 TOWN - Lawrence  
 SWIS - 404800

2 0 2 0 S C H O O L T A X R O L L  
 T A X A B L E SECTION OF THE ROLL - 1  
 OWNERS NAME SEQUENCE  
 UNIFORM PERCENT OF VALUE IS 099.00

PAGE 741  
 VALUATION DATE-JUL 01, 2019  
 TAXABLE STATUS DATE-MAR 01, 2020

TAX MAP PARCEL NUMBER	PROPERTY LOCATION & CLASS	ASSESSMENT	EXEMPTION CODE-----	SCHOOL
CURRENT OWNERS NAME	SCHOOL DISTRICT	LAND	TAX DESCRIPTION	TAXABLE VALUE
CURRENT OWNERS ADDRESS	PARCEL SIZE/GRID COORD	TOTAL	SPECIAL DISTRICTS	TAX AMOUNT
*****				
46.003-1-3.11	889 CR 55		46.003-1-3.11	*****
Cole Gary M	210 1 Family Res		ACCT 1- 8- 6	BILL 1791
Cole Christine	Brasher Falls 402001	60,300	ENH STAR 41834	69,800
889 County Route 55	See 2012-11266 easement	127,200	Brasher Falls School	2,567.21
North Lawrence, NY 12967	FRNT 792.00 DPTH			
	ACRES 95.90			
	EAST-0410976 NRTH-1734092			
	DEED BOOK 837 PG-00447			
	FULL MARKET VALUE	128,485		
			TOTAL TAX ---	1,158.47**
			DATE #1	09/30/20
			AMT DUE	1,158.47
*****				
46.002-1-29.2	570 Peru St		46.002-1-29.2	*****
Cole Jeffery L	240 Rural res		BAS STAR 41854	BILL 1792
Cole Darlene F	Brasher Falls 402001	30,300	Brasher Falls School	30,000
570 Peru St	ACRES 24.70	137,500		2,775.09
North Lawrence, NY 12967	EAST-0424305 NRTH-1736617			
	DEED BOOK 1106 PG-799			
	FULL MARKET VALUE	138,889		
			TOTAL TAX ---	2,169.61**
			DATE #1	09/30/20
			AMT DUE	2,169.61
*****				
35.003-5-25	134 Barnage Rd		35.003-5-25	*****
Cole Tonya M	210 1 Family Res		BAS STAR 41854	BILL 1793
134 Barnage Rd	Brasher Falls 402001	13,900	Brasher Falls School	30,000
Brasher Falls, NY 13613	FRNT 178.00 DPTH 240.00	65,000		1,311.86
	EAST-0386981 NRTH-1748012			
	DEED BOOK 2014 PG-17530			
	FULL MARKET VALUE	65,657		
			TOTAL TAX ---	706.39**
			DATE #1	09/30/20
			AMT DUE	706.39
*****				
56.004-2-21	Off CR 51		56.004-2-21	*****
Collette Carl	323 Vacant rural		Brasher Falls School	BILL 1794
Attn: Gaylord Collette	Brasher Falls 402001	6,600	ACCT 1- 8-15	133.20
710 Converse Rd	ACRES 11.40	6,600		
Fort Jackson, NY 12965-9635	EAST-0400684 NRTH-1717207			
	DEED BOOK 645 PG-444			
	FULL MARKET VALUE	6,667		
			TOTAL TAX ---	133.20**
			DATE #1	09/30/20
			AMT DUE	133.20
*****				

STATE OF NEW YORK  
 COUNTY - St Lawrence  
 SCHOOL - Brasher Falls  
 TOWN - Lawrence  
 SWIS - 404800

2 0 2 0 S C H O O L T A X R O L L  
 T A X A B L E SECTION OF THE ROLL - 1  
 OWNERS NAME SEQUENCE  
 UNIFORM PERCENT OF VALUE IS 099.00

PAGE 742  
 VALUATION DATE-JUL 01, 2019  
 TAXABLE STATUS DATE-MAR 01, 2020

TAX MAP PARCEL NUMBER	PROPERTY LOCATION & CLASS	ASSESSMENT	EXEMPTION CODE-----	SCHOOL
CURRENT OWNERS NAME	SCHOOL DISTRICT	LAND	TAX DESCRIPTION	TAXABLE VALUE
CURRENT OWNERS ADDRESS	PARCEL SIZE/GRID COORD	TOTAL	SPECIAL DISTRICTS	TAX AMOUNT
*****				
45.002-2-4.1	11057 USH 11		45.002-2-4.1	*****
Collyns Debbie	323 Vacant rural		ACCT 1- 40-15.11	BILL 1795
15 Shore Dr	Brasher Falls 402001	61,600		
Salem, NH 03079	FRNT 1020.00 DPTH	61,600		
	ACRES 98.00			
	EAST-0406738 NRTH-1741759			
	DEED BOOK 2005 PG-18653			
	FULL MARKET VALUE	62,222		
			TOTAL TAX ---	1,243.24**
			DATE #1	09/30/20
			AMT DUE	1,243.24
*****				
57.003-5-1	Off Water		57.003-5-1	*****
Common Field, Inc	314 Rural vac<10		ACCT 6-56-5.5	BILL 1796
% Christopher H Muka	Brasher Falls 402001	4,500		
1030 Shaffer Rd	See 277/130 for descripti	4,500		
Newfield, NY 14867-9745	FRNT10000.00 DPTH 25.00			
	ACRES 7.70			
	EAST-0411031 NRTH-1715434			
	DEED BOOK 2007 PG-3085			
	FULL MARKET VALUE	4,545		
			TOTAL TAX ---	90.82**
			DATE #1	09/30/20
			AMT DUE	90.82
*****				
46.001-1-4.1	2268 SH 11C		46.001-1-4.1	*****
Compo Robert J	210 1 Family Res		ACCT 1- 43- 4	BILL 1797
Compo Sharon L	Brasher Falls 402001	16,100		
498 State Highway 11C	FRNT 355.00 DPTH 233.00	73,000		
Winthrop, NY 13697	ACRES 1.90			
	EAST-0411217 NRTH-1743680			
	DEED BOOK 2001 PG-14986			
	FULL MARKET VALUE	73,737		
			TOTAL TAX ---	1,473.32**
			DATE #1	09/30/20
			AMT DUE	1,473.32
*****				
45.002-2-1.41	60 Garond Rd		45.002-2-1.41	*****
Condon George D Jr	260 Seasonal res			BILL 1798
Condon Kristine A	Brasher Falls 402001	36,450		
3 Franklin St	FRNT 3040.00 DPTH	52,850		
Massena, NY 13662	ACRES 39.40			
	EAST-0401808 NRTH-1743188			
	DEED BOOK 2012 PG-20371			
	FULL MARKET VALUE	53,384		
			TOTAL TAX ---	1,066.64**
			DATE #1	09/30/20
			AMT DUE	1,066.64
*****				

STATE OF NEW YORK  
 COUNTY - St Lawrence  
 SCHOOL - Brasher Falls  
 TOWN - Lawrence  
 SWIS - 404800

2 0 2 0 S C H O O L T A X R O L L  
 T A X A B L E SECTION OF THE ROLL - 1  
 OWNERS NAME SEQUENCE  
 UNIFORM PERCENT OF VALUE IS 099.00

PAGE 743  
 VALUATION DATE-JUL 01, 2019  
 TAXABLE STATUS DATE-MAR 01, 2020

TAX MAP PARCEL NUMBER	PROPERTY LOCATION & CLASS	ASSESSMENT	EXEMPTION CODE-----	SCHOOL
CURRENT OWNERS NAME	SCHOOL DISTRICT	LAND	TAX DESCRIPTION	TAXABLE VALUE
CURRENT OWNERS ADDRESS	PARCEL SIZE/GRID COORD	TOTAL	SPECIAL DISTRICTS	TAX AMOUNT
*****				
36.004-1-1	Mcauslen Rd 323 Vacant rural		Brasher Falls School	36.004-1-1 ACCT 1- 3-13 61,800
Connolly Michael	Brasher Falls 402001	61,800		BILL 1799 1,247.27
290 Wabasso St	ACRES 109.90	61,800		
Southold, NY 11971	EAST-0420564 NRTH-1751529 DEED BOOK 2017 PG-3122 FULL MARKET VALUE	62,424		
TOTAL TAX ---				1,247.27**
				DATE #1 09/30/20
				AMT DUE 1,247.27
*****				
36.004-1-2.1	Mcauslen Rd 323 Vacant rural		Brasher Falls School	36.004-1-2.1 ACCT 1- 16- 6 27,150
Connolly Michael W	Brasher Falls 402001	27,150		BILL 1800 547.95
290 Wabasso St	55a Of Swampland	27,150		
Southhold, NY 11971-4839	FRNT 1650.00 DPTH ACRES 72.70 EAST-0422820 NRTH-1751069 DEED BOOK 2015 PG-3854 FULL MARKET VALUE	27,424		
TOTAL TAX ---				547.95**
				DATE #1 09/30/20
				AMT DUE 547.95
*****				
57.003-1-42.12	394 Water St 210 1 Family Res		Brasher Falls School	57.003-1-42.12 ACCT 1- 53- 2 24,000
Connolly Timothy M	Brasher Falls 402001	16,400		BILL 1801 484.38
687 Old Parishville Rd	FRNT 410.00 DPTH	24,000		
Potsdam, NY 13676	ACRES 3.50 EAST-0410632 NRTH-1716306 DEED BOOK 2017 PG-13582 FULL MARKET VALUE	24,242		
TOTAL TAX ---				484.38**
				DATE #1 09/30/20
				AMT DUE 484.38
*****				
36.053-5-22.1	31 Desmond St 240 Rural res		BAS STAR 41854 Brasher Falls School	36.053-5-22.1 ACCT 1- 53- 2 85,000
Converse Chris A	Brasher Falls 402001	23,600		BILL 1802 30,000
Converse Angelina M	FRNT 155.00 DPTH	85,000		
31 Desmond St	ACRES 16.00 BANK8888220			
North Lawrence, NY 12967-1424	EAST-0409367 NRTH-1750739 DEED BOOK 2011 PG-19633 FULL MARKET VALUE	85,859		
TOTAL TAX ---				1,110.03**
				DATE #1 09/30/20
				AMT DUE 1,110.03
*****				

STATE OF NEW YORK  
 COUNTY - St Lawrence  
 SCHOOL - Brasher Falls  
 TOWN - Lawrence  
 SWIS - 404800

2 0 2 0 S C H O O L T A X R O L L  
 T A X A B L E SECTION OF THE ROLL - 1  
 OWNERS NAME SEQUENCE  
 UNIFORM PERCENT OF VALUE IS 099.00

PAGE 744  
 VALUATION DATE-JUL 01, 2019  
 TAXABLE STATUS DATE-MAR 01, 2020

TAX MAP PARCEL NUMBER	PROPERTY LOCATION & CLASS	ASSESSMENT	EXEMPTION CODE-----	SCHOOL
CURRENT OWNERS NAME	SCHOOL DISTRICT	LAND	TAX DESCRIPTION	TAXABLE VALUE
CURRENT OWNERS ADDRESS	PARCEL SIZE/GRID COORD	TOTAL	SPECIAL DISTRICTS	TAX AMOUNT
*****				
36.003-3-12.1	256 Cemetery Rd		36.003-3-12.1	*****
Cooper Shawn J	312 Vac w/imprv		ACCT 1- 53- 7	BILL 1803
7991 US Highway 11	Brasher Falls 402001	25,000		706.39
Potsdam, NY 13676	Mhvalue15000	35,000		
	FRNT 266.00 DPTH			
	ACRES 31.80			
	EAST-0419106 NRTH-1747529			
	DEED BOOK 2018 PG-13403			
	FULL MARKET VALUE	35,354		
			TOTAL TAX ---	706.39**
			DATE #1	09/30/20
			AMT DUE	706.39
*****				
36.003-3-39	86 CR 52		36.003-3-39	*****
Corden Nathaniel L	240 Rural res			BILL 1804
Corden Colleen R	Brasher Falls 402001	26,200		2,139.34
86 County Route 52	504'x1311'x481'x1016'	106,000		
North Lawrence, NY 12967	FRNT 504.00 DPTH 1160.00			
	ACRES 12.30 BANK8888830			
	EAST-0412281 NRTH-1751843			
	DEED BOOK 2017 PG-672			
	FULL MARKET VALUE	107,071		
			TOTAL TAX ---	2,139.34**
			DATE #1	09/30/20
			AMT DUE	2,139.34
*****				
46.032-4-1	USH 11		46.032-4-1	*****
Costanzo Rose Marie	314 Rural vac<10		ACCT 1- 49-11	BILL 1805
40 Poplar Ln	Brasher Falls 402001	6,300		127.15
Saranac Lake, NY 12983-2469	Also See Easemt 1027/42	6,300		
	280x260x170x130			
	FRNT 280.00 DPTH 195.00			
	EAST-0418119 NRTH-1740526			
	DEED BOOK 2011 PG-2231			
	FULL MARKET VALUE	6,364		
			TOTAL TAX ---	127.15**
			DATE #1	09/30/20
			AMT DUE	127.15
*****				
36.003-4-10	Mcauslen Rd		36.003-4-10	*****
Covell James R (Trust)	323 Vacant rural		ACCT 1- 31-14.1	BILL 1806
Covell Nora R (Trust)	Brasher Falls 402001	500		10.09
5500 Golden West Ave	See 2013-14422 misc recor	500		
Riverside, CA 92509	FRNT 255.00 DPTH			
	ACRES 9.70			
	EAST-0419430 NRTH-1749988			
	DEED BOOK 1998 PG-15881			
	FULL MARKET VALUE	505		
			TOTAL TAX ---	10.09**
			DATE #1	09/30/20
			AMT DUE	10.09

\*\*\*\*\*

STATE OF NEW YORK  
 COUNTY - St Lawrence  
 SCHOOL - Brasher Falls  
 TOWN - Lawrence  
 SWIS - 404800

2 0 2 0 S C H O O L T A X R O L L  
 T A X A B L E SECTION OF THE ROLL - 1  
 OWNERS NAME SEQUENCE  
 UNIFORM PERCENT OF VALUE IS 099.00

PAGE 745  
 VALUATION DATE-JUL 01, 2019  
 TAXABLE STATUS DATE-MAR 01, 2020

TAX MAP PARCEL NUMBER	PROPERTY LOCATION & CLASS	ASSESSMENT	EXEMPTION CODE-----	SCHOOL
CURRENT OWNERS NAME	SCHOOL DISTRICT	LAND	TAX DESCRIPTION	TAXABLE VALUE
CURRENT OWNERS ADDRESS	PARCEL SIZE/GRID COORD	TOTAL	SPECIAL DISTRICTS	TAX AMOUNT
***** 35.002-3-5 *****				
1799 SH 11C				ACCT 1- 19-11 BILL 1807
35.002-3-5	312 Vac w/imprv		Brasher Falls School	36,100 728.59
Cowles Cynthia A	Brasher Falls 402001	35,100		
248 Orchard Rd	See 2010-15961 easement	36,100		
Shelburne, VT 05482	See 2013-16801			
	FRNT 1100.00 DPTH			
	ACRES 57.10			
	EAST-0405932 NRTH-1751805			
	DEED BOOK 2016 PG-9224			
	FULL MARKET VALUE	36,465		
TOTAL TAX ---				728.59**
				DATE #1 09/30/20
				AMT DUE 728.59
***** 56.004-2-2.312 *****				
115 CR 51				BILL 1808
56.004-2-2.312	240 Rural res		ENH STAR 41834	69,800
Crandall George R Jr	Brasher Falls 402001	34,300	Brasher Falls School	103,500 2,088.88
Crandall Peggy L	See 2008-17386 for easeme	103,500		
115 County Route 51	FRNT 583.00 DPTH			
Winthrop, NY 13697	ACRES 31.60			
	EAST-0401473 NRTH-1718321			
	DEED BOOK 2008 PG-11371			
	FULL MARKET VALUE	104,545		
TOTAL TAX ---				680.15**
				DATE #1 09/30/20
				AMT DUE 680.15
***** 57.001-2-3.1 *****				
316 Ferris Rd				ACCT 1- 10- 4 BILL 1809
57.001-2-3.1	270 Mfg housing		BAS STAR 41854	30,000
Crinklaw Donald	Brasher Falls 402001	49,250	Brasher Falls School	95,250 1,922.38
316 Ferris Rd	FRNT 1320.00 DPTH	95,250		
Nicholville, NY 12965	ACRES 52.00			
	EAST-0419017 NRTH-1723316			
	DEED BOOK 350 PG-176			
	FULL MARKET VALUE	96,212		
TOTAL TAX ---				1,316.90**
				DATE #1 09/30/20
				AMT DUE 1,316.90
***** 46.003-1-6.11 *****				
641 Ferris Rd				ACCT 1- 10- 5.1 BILL 1810
46.003-1-6.11	120 Field crops		Ag Distric 41720	56,069
Crinklaw Jerome D	Brasher Falls 402001	198,300	Brasher Falls School	142,231 2,870.57
Crinklaw Angela M	ACRES 287.40	198,300		
409 Ferris Rd	EAST-0415907 NRTH-1731805			
Nicholville, NY 12965	DEED BOOK 2020 PG-3030			
	FULL MARKET VALUE	200,303		

PRIOR OWNER ON 3/01/2020  
 Crinklaw Jerome D

MAY BE SUBJECT TO PAYMENT  
 UNDER AGDIST LAW TIL 2024

TOTAL TAX ---

2,870.57\*\*

DATE #1 09/30/20

AMT DUE 2,870.57

\*\*\*\*\*



STATE OF NEW YORK  
 COUNTY - St Lawrence  
 SCHOOL - Brasher Falls  
 TOWN - Lawrence  
 SWIS - 404800

2 0 2 0 S C H O O L T A X R O L L  
 T A X A B L E SECTION OF THE ROLL - 1  
 OWNERS NAME SEQUENCE  
 UNIFORM PERCENT OF VALUE IS 099.00

PAGE 746  
 VALUATION DATE-JUL 01, 2019  
 TAXABLE STATUS DATE-MAR 01, 2020

TAX MAP PARCEL NUMBER	PROPERTY LOCATION & CLASS	ASSESSMENT	EXEMPTION CODE	SCHOOL
CURRENT OWNERS NAME	SCHOOL DISTRICT	LAND	TAX DESCRIPTION	TAXABLE VALUE
CURRENT OWNERS ADDRESS	PARCEL SIZE/GRID COORD	TOTAL	SPECIAL DISTRICTS	TAX AMOUNT
***** 57.001-2-3.2 *****				
409, 430 Ferris Rd				BILL 1811
57.001-2-3.2	112 Dairy farm		Ag Distric 41720	47,956
Crinklaw Jerome D	Brasher Falls 402001	157,100	Silo 42100	4,000
Crinklaw Angela M	FRNT 3337.00 DPTH	202,000	BAS STAR 41854	30,000
409 Ferris Rd	ACRES 229.60		Brasher Falls School	150,044
Nicholville, NY 12965	EAST-0416828 NRTH-1726425			3,028.25
	DEED BOOK 2020 PG-3030			
PRIOR OWNER ON 3/01/2020	FULL MARKET VALUE	204,040		
Crinklaw Jerome D				

MAY BE SUBJECT TO PAYMENT  
 UNDER AGDIST LAW TIL 2024

TOTAL TAX --- 2,422.78\*\*  
 DATE #1 09/30/20  
 AMT DUE 2,422.78

***** 45.002-2-18.1 *****				
10925 USH 11				BILL 1812
45.002-2-18.1	210 1 Family Res		BAS STAR 41854	30,000
Crump Adam C	Brasher Falls 402001	19,000	Brasher Falls School	62,000
Crump Lynn M	ACRES 5.00	62,000		1,251.31
10925 US Highway 11	EAST-0403563 NRTH-1740108			
North Lawrence, NY 12967-1519	DEED BOOK 1109 PG-360			
	FULL MARKET VALUE	62,626		

TOTAL TAX --- 645.84\*\*  
 DATE #1 09/30/20  
 AMT DUE 645.84

***** 56.004-2-33.1 *****				
318 CR 49				BILL 1813
56.004-2-33.1	210 1 Family Res		BAS STAR 41854	30,000
Crump Andrew P	Brasher Falls 402001	7,300	Brasher Falls School	55,000
Rafter Maranda R	102'x102'x60'x172'x151'	55,000		1,110.03
318 County Route 49	FRNT 88.00 DPTH 125.00			
Winthrop, NY 13697	BANK8888869			
	EAST-0400685 NRTH-1716015			
	DEED BOOK 2011 PG-8736			
	FULL MARKET VALUE	55,556		

TOTAL TAX --- 504.56\*\*  
 DATE #1 09/30/20  
 AMT DUE 504.56

\*\*\*\*\*

STATE OF NEW YORK  
 COUNTY - St Lawrence  
 SCHOOL - Brasher Falls  
 TOWN - Lawrence  
 SWIS - 404800

2 0 2 0 S C H O O L T A X R O L L  
 T A X A B L E SECTION OF THE ROLL - 1  
 OWNERS NAME SEQUENCE  
 UNIFORM PERCENT OF VALUE IS 099.00

PAGE 747  
 VALUATION DATE-JUL 01, 2019  
 TAXABLE STATUS DATE-MAR 01, 2020

TAX MAP PARCEL NUMBER	PROPERTY LOCATION & CLASS	ASSESSMENT	EXEMPTION CODE-----	SCHOOL
CURRENT OWNERS NAME	SCHOOL DISTRICT	LAND	TAX DESCRIPTION	TAXABLE VALUE
CURRENT OWNERS ADDRESS	PARCEL SIZE/GRID COORD	TOTAL	SPECIAL DISTRICTS	TAX AMOUNT
*****				
36.045-1-36	1143 CR 55			36.045-1-36
Crump Carl	210 1 Family Res		ENH STAR 41834	ACCT 1- 14- 4
Crump Anne	Brasher Falls 402001	10,600	Brasher Falls School	BILL 1814
PO Box 203	110x208x110x199	39,000		
North Lawrence, NY 12967	FRNT 110.00 DPTH 208.00			
	EAST-0410121 NRTH-1751957			
	DEED BOOK 2017 PG-2363			
	FULL MARKET VALUE	39,394		
			TOTAL TAX ---	0.00**
*****				
45.002-1-25	521 CR 54			45.002-1-25
Crump Carl L	210 1 Family Res		Brasher Falls School	ACCT 1- 46- 9
Crump Anne M	Brasher Falls 402001	15,000		BILL 1815
PO Box 203	Plot revised 2/2019	20,000		
North Lawrence, NY 12967-0203	219x215x221x208(D) 1.0A(			
	FRNT 219.00 DPTH 179.00			
	EAST-0402967 NRTH-1736106			
	DEED BOOK 947 PG-1045			
	FULL MARKET VALUE	20,202		
			TOTAL TAX ---	403.65**
			DATE #1	09/30/20
			AMT DUE	403.65
*****				
45.001-2-4	173 Finnigan Rd			45.001-2-4
Crump Corinne (LU)	210 1 Family Res		ENH STAR 41834	ACCT 1- 10-14
173 Finnigan Rd	Brasher Falls 402001	14,400	Brasher Falls School	BILL 1816
Brasher Falls, NY 13613	192x197x171x186	61,000		
	FRNT 192.00 DPTH 192.00			
	EAST-0390550 NRTH-1743538			
	DEED BOOK 2013 PG-9842			
	FULL MARKET VALUE	61,616		
			TOTAL TAX ---	0.00**
*****				
57.003-1-53	101 McEwen Rd			57.003-1-53
Crump David	210 1 Family Res		BAS STAR 41854	ACCT 1- 46- 5.6
101 McEwen Rd	Brasher Falls 402001	18,400	Brasher Falls School	BILL 1817
North Lawrence, NY 12967	ACRES 10.00	63,200		
	EAST-0409922 NRTH-1719092			
	DEED BOOK 1102 PG-479			
	FULL MARKET VALUE	63,838		
			TOTAL TAX ---	670.06**
			DATE #1	09/30/20
			AMT DUE	670.06
*****				

STATE OF NEW YORK  
 COUNTY - St Lawrence  
 SCHOOL - Brasher Falls  
 TOWN - Lawrence  
 SWIS - 404800

2 0 2 0 S C H O O L T A X R O L L  
 T A X A B L E SECTION OF THE ROLL - 1  
 OWNERS NAME SEQUENCE  
 UNIFORM PERCENT OF VALUE IS 099.00

PAGE 748  
 VALUATION DATE-JUL 01, 2019  
 TAXABLE STATUS DATE-MAR 01, 2020

TAX MAP PARCEL NUMBER	PROPERTY LOCATION & CLASS	ASSESSMENT	EXEMPTION CODE-----	SCHOOL
CURRENT OWNERS NAME	SCHOOL DISTRICT	LAND	TAX DESCRIPTION	TAXABLE VALUE
CURRENT OWNERS ADDRESS	PARCEL SIZE/GRID COORD	TOTAL	SPECIAL DISTRICTS	TAX AMOUNT
***** 45.002-2-1.2 *****				
84 Hallahan Rd	210 1 Family Res		BAS STAR 41854	BILL 1818
45.002-2-1.2	Brasher Falls 402001	18,600	Brasher Falls School	30,000
Crump Doyle M	FRNT 698.00 DPTH 287.00	67,500		1,362.31
84 Hallahan Rd	ACRES 4.60			
North Lawrence, NY 12967	EAST-0400806 NRTH-1741776			
	DEED BOOK 2000 PG-19259			
	FULL MARKET VALUE	68,182		
			TOTAL TAX ---	756.84**
			DATE #1	09/30/20
			AMT DUE	756.84
***** 45.004-1-22 *****				
515 McEwen Rd	240 Rural res		BAS STAR 41854	BILL 1819
45.004-1-22	Brasher Falls 402001	85,240	Brasher Falls School	30,000
Crump Jean	FRNT 1425.00 DPTH	132,040		2,664.89
515 McEwen Rd	ACRES 101.40			
North Lawrence, NY 12967	EAST-0407436 NRTH-1728931			
	DEED BOOK 2007 PG-18426			
	FULL MARKET VALUE	133,374		
			TOTAL TAX ---	2,059.42**
			DATE #1	09/30/20
			AMT DUE	2,059.42
***** 56.002-2-17 *****				
Off Denton Rd	323 Vacant rural		Brasher Falls School	BILL 1820
56.002-2-17	Brasher Falls 402001	4,800		96.88
Crump Jean	ACRES 8.40	4,800		
515 McEwen Rd	EAST-0408004 NRTH-1721966			
North Lawrence, NY 12967	DEED BOOK 2004 PG-14243			
	FULL MARKET VALUE	4,848		
			TOTAL TAX ---	96.88**
			DATE #1	09/30/20
			AMT DUE	96.88
***** 45.002-2-1.1 *****				
Hallahan Rd	323 Vacant rural		Brasher Falls School	BILL 1821
45.002-2-1.1	Brasher Falls 402001	24,000		484.38
Crump Roy	ACRES 61.20	24,000		
56 Hallahan Rd	EAST-0401513 NRTH-1742333			
North Lawrence, NY 12967-9731	DEED BOOK 2001 PG-2525			
	FULL MARKET VALUE	24,242		
			TOTAL TAX ---	484.38**
			DATE #1	09/30/20
			AMT DUE	484.38

\*\*\*\*\*

STATE OF NEW YORK  
 COUNTY - St Lawrence  
 SCHOOL - Brasher Falls  
 TOWN - Lawrence  
 SWIS - 404800

2 0 2 0 S C H O O L T A X R O L L  
 T A X A B L E SECTION OF THE ROLL - 1  
 OWNERS NAME SEQUENCE  
 UNIFORM PERCENT OF VALUE IS 099.00

PAGE 749  
 VALUATION DATE-JUL 01, 2019  
 TAXABLE STATUS DATE-MAR 01, 2020

TAX MAP PARCEL NUMBER	PROPERTY LOCATION & CLASS	ASSESSMENT	EXEMPTION CODE-----	SCHOOL
CURRENT OWNERS NAME	SCHOOL DISTRICT	LAND	TAX DESCRIPTION	TAXABLE VALUE
CURRENT OWNERS ADDRESS	PARCEL SIZE/GRID COORD	TOTAL	SPECIAL DISTRICTS	TAX AMOUNT
*****				
45.002-2-11	56 Hallahan Rd			45.002-2-11 *****
Crump Roy	210 1 Family Res		ENH STAR 41834	ACCT 1- 34- 4.2 BILL 1822
Crump Deborah	Brasher Falls 402001	16,700	Brasher Falls School	49,000 988.94
56 Hallahan Rd	FRNT 330.00 DPTH 660.00	49,000		
North Lawrence, NY 12967-9731	ACRES 4.10			
	EAST-0400982 NRTH-1740656			
	DEED BOOK 906 PG-00422			
	FULL MARKET VALUE	49,495		
			TOTAL TAX ---	0.00**
*****				
46.003-1-20.1	492 McEwen Rd			46.003-1-20.1 *****
Crump Timothy	240 Rural res		Brasher Falls School	ACCT 1- 10- 8 BILL 1823
492 McEwen Rd	Brasher Falls 402001	70,650		102,350 2,065.67
North Lawrence, NY 12967	Also See 451/490 & 430/547	102,350		
	FRNT 1526.00 DPTH			
	ACRES 77.60 BANK8888830			
	EAST-0409830 NRTH-1728885			
	DEED BOOK 2004 PG-12942			
	FULL MARKET VALUE	103,384		
			TOTAL TAX ---	2,065.67**
				DATE #1 09/30/20
				AMT DUE 2,065.67
*****				
57.001-1-2	McEwen Rd			57.001-1-2 *****
Crump Timothy	323 Vacant rural		Brasher Falls School	ACCT 1- 10-11 BILL 1824
492 McEwen Rd	Brasher Falls 402001	32,600		32,600 657.95
North Lawrence, NY 12967	FRNT 1515.00 DPTH	32,600		
	ACRES 55.00			
	EAST-0409688 NRTH-1727374			
	DEED BOOK 2005 PG-8807			
	FULL MARKET VALUE	32,929		
			TOTAL TAX ---	657.95**
				DATE #1 09/30/20
				AMT DUE 657.95
*****				
36.053-4-19	14 Grove St			36.053-4-19 *****
Crump Wayne E	210 1 Family Res		BAS STAR 41854	ACCT 1- 16-14 BILL 1825
Crump Nichole L	Brasher Falls 402001	14,500	Brasher Falls School	33,500 676.11
PO Box 112	FRNT 190.00 DPTH 200.00	33,500		
North Lawrence, NY 12967	EAST-0410195 NRTH-1750302			
	DEED BOOK 2014 PG-16622			
	FULL MARKET VALUE	33,838		
			TOTAL TAX ---	70.64**
				DATE #1 09/30/20
				AMT DUE 70.64
*****				

STATE OF NEW YORK  
 COUNTY - St Lawrence  
 SCHOOL - Brasher Falls  
 TOWN - Lawrence  
 SWIS - 404800

2 0 2 0 S C H O O L T A X R O L L  
 T A X A B L E SECTION OF THE ROLL - 1  
 OWNERS NAME SEQUENCE  
 UNIFORM PERCENT OF VALUE IS 099.00

PAGE 750  
 VALUATION DATE-JUL 01, 2019  
 TAXABLE STATUS DATE-MAR 01, 2020

TAX MAP PARCEL NUMBER	PROPERTY LOCATION & CLASS	ASSESSMENT	EXEMPTION CODE-----	SCHOOL
CURRENT OWNERS NAME	SCHOOL DISTRICT	LAND	TAX DESCRIPTION	TAXABLE VALUE
CURRENT OWNERS ADDRESS	PARCEL SIZE/GRID COORD	TOTAL	SPECIAL DISTRICTS	TAX AMOUNT
***** 35.004-3-10 *****				
35.004-3-10	Hallahan Rd			ACCT 1- 52-14.22 BILL 1826
Cummings John F	314 Rural vac<10		Brasher Falls School	11,000
PO Box 38	Brasher Falls 402001	11,000		
North Lawrence, NY 12967	FRNT 182.00 DPTH	11,000		
	ACRES 9.90			
	EAST-0400977 NRTH-1745602			
	DEED BOOK 2014 PG-14955			
	FULL MARKET VALUE	11,111		
			TOTAL TAX ---	222.01**
				DATE #1 09/30/20
				AMT DUE 222.01
***** 35.004-3-12 *****				
35.004-3-12	Hallahan Rd			ACCT 1- 52-14.24 BILL 1827
Cummings John F	314 Rural vac<10		Brasher Falls School	6,200
PO Box 38	Brasher Falls 402001	6,200		
North Lawrence, NY 12967	FRNT 85.00 DPTH	6,200		
	ACRES 9.40			
	EAST-0400778 NRTH-1745798			
	DEED BOOK 2014 PG-14957			
	FULL MARKET VALUE	6,263		
			TOTAL TAX ---	125.13**
				DATE #1 09/30/20
				AMT DUE 125.13
***** 36.053-4-25 *****				
36.053-4-25	37 Grove St			ACCT 1- 24-11 BILL 1828
Cyrus Leon K	210 1 Family Res		ENH STAR 41834	30,600
Cyrus Judy G	Brasher Falls 402001	17,900	Brasher Falls School	30,600
PO Box 134	FRNT 132.00 DPTH	30,600		
North Lawrence, NY 12967	ACRES 3.90			
	EAST-0409664 NRTH-1749946			
	DEED BOOK 1108 PG-299			
	FULL MARKET VALUE	30,909		
			TOTAL TAX ---	0.00**
*****				

STATE OF NEW YORK  
 COUNTY - St Lawrence  
 SCHOOL - Brasher Falls  
 TOWN - Lawrence  
 SWIS - 404800

2020 SCHOOL TAX ROLL  
 TAXABLE SECTION OF THE ROLL - 1  
 NAME SECTION - C  
 UNIFORM PERCENT OF VALUE IS 099.00

PAGE 751  
 VALUATION DATE-JUL 01, 2019  
 TAXABLE STATUS DATE-MAR 01, 2020  
 RPS155/V04/L015  
 CURRENT DATE 8/14/2020

\*\*\* SPECIAL DISTRICT SUMMARY \*\*\*

CODE	DISTRICT NAME	TOTAL PARCELS	EXTENSION TYPE	EXTENSION VALUE	AD VALOREM VALUE	EXEMPT AMOUNT	TAXABLE VALUE	TOTAL TAX
------	---------------	---------------	----------------	-----------------	------------------	---------------	---------------	-----------

NO SPECIAL DISTRICTS AT THIS LEVEL

\*\*\* SCHOOL DISTRICT SUMMARY \*\*\*

CODE	DISTRICT NAME	TOTAL PARCELS	ASSESSED LAND	ASSESSED TOTAL	EXEMPT AMOUNT	TOTAL TAXABLE	TOTAL TAX
					----- STAR AMOUNT	----- STAR TAXABLE	
	Brasher Falls	66	1853,520	3915,840	110,525	3,805,315	
402001					1187,100	2,618,215	52,842.00
	S U B - T O T A L	66	1853,520	3915,840	110,525	3,805,315	
	S U B - T O T A L (CONT)				1187,100	2,618,215	52,842.00
	T O T A L	66	1853,520	3915,840	110,525	3,805,315	
	T O T A L (CONT)				1187,100	2,618,215	52,842.00

\*\*\* SYSTEM CODES SUMMARY \*\*\*

NO SYSTEM EXEMPTIONS AT THIS LEVEL

\*\*\* EXEMPTION SUMMARY \*\*\*

CODE	DESCRIPTION	TOTAL PARCELS	SCHOOL
41720	Ag Distric	2	104,025
41834	ENH STAR	12	677,100
41854	BAS STAR	17	510,000
42100	Silo	2	6,500
	T O T A L	33	1297,625

STATE OF NEW YORK  
 COUNTY - St Lawrence  
 SCHOOL - Brasher Falls  
 TOWN - Lawrence  
 SWIS - 404800

2020 SCHOOL TAX ROLL  
 TAXABLE SECTION OF THE ROLL - 1  
 NAME SECTION - C  
 UNIFORM PERCENT OF VALUE IS 099.00

PAGE 752  
 VALUATION DATE-JUL 01, 2019  
 TAXABLE STATUS DATE-MAR 01, 2020  
 RPS155/V04/L015  
 CURRENT DATE 8/14/2020

\*\*\* GRAND TOTALS \*\*\*

ROLL SEC	DESCRIPTION	TOTAL PARCELS	ASSESSED LAND	ASSESSED TOTAL	EXEMPT AMOUNT ----- STAR AMOUNT	TOTAL TAXABLE ----- STAR TAXABLE	TAX RATE	TOTAL TAX
	Brasher Falls Scho		1853,520	3915,840	110,525	3,805,315		
	SPEC DIST TAXES				1187,100	2,618,215		52,842.00
1	TAXABLE	66						52,842.00

STATE OF NEW YORK  
 COUNTY - St Lawrence  
 SCHOOL - Brasher Falls  
 TOWN - Lawrence  
 SWIS - 404800

2 0 2 0 S C H O O L T A X R O L L  
 T A X A B L E SECTION OF THE ROLL - 1  
 OWNERS NAME SEQUENCE  
 UNIFORM PERCENT OF VALUE IS 099.00

TAX MAP PARCEL NUMBER	PROPERTY LOCATION & CLASS	ASSESSMENT	EXEMPTION CODE-----	SCHOOL
CURRENT OWNERS NAME	SCHOOL DISTRICT	LAND	TAX DESCRIPTION	TAXABLE VALUE
CURRENT OWNERS ADDRESS	PARCEL SIZE/GRID COORD	TOTAL	SPECIAL DISTRICTS	TAX AMOUNT
*****				
56.002-2-8	318 CR 51			56.002-2-8
Daby Richard M	210 1 Family Res		ENH STAR 41834	ACCT 1- 11- 3
Daby Virginia R	Brasher Falls 402001	8,800	Brasher Falls School	BILL 1829
318 County Route 51	FRNT 100.00 DPTH	53,300		
Winthrop, NY 13697	ACRES 0.44			
	EAST-0403009 NRTH-1723345			
	DEED BOOK 2011 PG-55			
	FULL MARKET VALUE	53,838		
			TOTAL TAX ---	0.00**
*****				
35.003-5-27.11	105 Barnage Rd			35.003-5-27.11
Dafoe Scott A III	210 1 Family Res - WTRFNT		Brasher Falls School	ACCT 1- 26- 5
Dafoe Charity	Brasher Falls 402001	19,900		BILL 1830
105 Barnage Rd	580' wf	94,000		
Brasher Falls, NY 13613	FRNT 227.00 DPTH			
	ACRES 8.50 BANK8888869			
	EAST-0385725 NRTH-1748317			
	DEED BOOK 2016 PG-11852			
	FULL MARKET VALUE	94,949		
			TOTAL TAX ---	1,897.15**
			DATE #1	09/30/20
			AMT DUE	1,897.15
*****				
45.004-1-14.111	523 CR 51			45.004-1-14.111
Daggett Dolan E (LU)	240 Rural res		ENH STAR 41834	ACCT 1- 11- 5.11
Daggett Reta M (LU)	Brasher Falls 402001	50,100	Brasher Falls School	BILL 1831
523 County Route 51	FRNT 147.00 DPTH	83,600		
Winthrop, NY 13697	ACRES 60.00			
	EAST-0400086 NRTH-1728494			
	DEED BOOK 2008 PG-1675			
	FULL MARKET VALUE	84,444		
			TOTAL TAX ---	278.52**
			DATE #1	09/30/20
			AMT DUE	278.52
*****				
45.004-1-14.112	521 CR 51			45.004-1-14.112
Daggett Susan	270 Mfg housing		BAS STAR 41854	BILL 1832
521 County Route 51	Brasher Falls 402001	11,500	Brasher Falls School	30,000
Winthrop, NY 13697	FRNT 183.00 DPTH 165.00	50,000		1,009.12
	ACRES 0.65			
	EAST-0402019 NRTH-1728265			
	DEED BOOK 2001 PG-20238			
	FULL MARKET VALUE	50,505		
			TOTAL TAX ---	403.65**
			DATE #1	09/30/20
			AMT DUE	403.65
*****				



STATE OF NEW YORK  
 COUNTY - St Lawrence  
 SCHOOL - Brasher Falls  
 TOWN - Lawrence  
 SWIS - 404800

2 0 2 0 S C H O O L T A X R O L L  
 T A X A B L E SECTION OF THE ROLL - 1  
 OWNERS NAME SEQUENCE  
 UNIFORM PERCENT OF VALUE IS 099.00

PAGE 754  
 VALUATION DATE-JUL 01, 2019  
 TAXABLE STATUS DATE-MAR 01, 2020

TAX MAP PARCEL NUMBER	PROPERTY LOCATION & CLASS	ASSESSMENT	EXEMPTION CODE-----	SCHOOL
CURRENT OWNERS NAME	SCHOOL DISTRICT	LAND	TAX DESCRIPTION	TAXABLE VALUE
CURRENT OWNERS ADDRESS	PARCEL SIZE/GRID COORD	TOTAL	SPECIAL DISTRICTS	TAX AMOUNT
***** 36.004-1-19.1 *****				
36.004-1-19.1	USH 11			ACCT 1- 56- 2
Dana Donald C	323 Vacant rural		Ag Distric 41720	BILL 1833
Dana Janet	Brasher Falls 402001	29,725	Brasher Falls School	14,663
200 State Route 11	FRNT 207.00 DPTH	29,725		303.99
Moirra, NY 12957-2004	ACRES 27.70			
	EAST-0424313 NRTH-1744960			
	DEED BOOK 1042 PG-00653			
MAY BE SUBJECT TO PAYMENT	FULL MARKET VALUE	30,025		
UNDER AGDIST LAW TIL 2024				
TOTAL TAX ---				303.99**
				DATE #1 09/30/20
				AMT DUE 303.99
***** 46.002-1-5.3 *****				
46.002-1-5.3	Peru St			ACCT 1-37-10.3
Dana Donald P	120 Field crops		Ag Distric 41720	BILL 1834
Dana Ronald Debeer	Brasher Falls 402001	32,500	Brasher Falls School	2,433
118 State Route 11	FRNT 458.00 DPTH	32,500		606.83
Moirra, NY 12957-2002	ACRES 52.60			
	EAST-0424201 NRTH-1742333			
	DEED BOOK 1006 PG-00915			
MAY BE SUBJECT TO PAYMENT	FULL MARKET VALUE	32,828		
UNDER AGDIST LAW TIL 2024				
TOTAL TAX ---				606.83**
				DATE #1 09/30/20
				AMT DUE 606.83
***** 36.004-1-10 *****				
36.004-1-10	11840 USH 11			ACCT 1- 11-15
Dana Jeffrey D	310 Res Vac		Brasher Falls School	BILL 1835
11858 US Highway 11	Brasher Falls 402001	11,500		232.10
North Lawrence, NY 12967	133x332x60x250 (D)	11,500		
	FRNT 125.00 DPTH 256.00			
	EAST-0424422 NRTH-1545693			
	DEED BOOK 2015 PG-11763			
	FULL MARKET VALUE	11,616		
TOTAL TAX ---				232.10**
				DATE #1 09/30/20
				AMT DUE 232.10
***** 36.004-1-23 *****				
36.004-1-23	11850 USH 11			ACCT 1- 3- 1
Dana Jeffrey D	210 1 Family Res		Brasher Falls School	BILL 1836
11858 US Highway 11	Brasher Falls 402001	15,200		355.21
North Lawrence, NY 12967	FRNT 265.00 DPTH 141.00	17,600		
	ACRES 1.20			
	EAST-0424528 NRTH-1745837			
	DEED BOOK 2013 PG-18468			
	FULL MARKET VALUE	17,778		
TOTAL TAX ---				355.21**
				DATE #1 09/30/20
				AMT DUE 355.21

\*\*\*\*\*

STATE OF NEW YORK  
 COUNTY - St Lawrence  
 SCHOOL - Brasher Falls  
 TOWN - Lawrence  
 SWIS - 404800

2 0 2 0 S C H O O L T A X R O L L  
 T A X A B L E SECTION OF THE ROLL - 1  
 OWNERS NAME SEQUENCE  
 UNIFORM PERCENT OF VALUE IS 099.00

PAGE 755  
 VALUATION DATE-JUL 01, 2019  
 TAXABLE STATUS DATE-MAR 01, 2020

TAX MAP PARCEL NUMBER	PROPERTY LOCATION & CLASS	ASSESSMENT	EXEMPTION CODE-----	SCHOOL
CURRENT OWNERS NAME	SCHOOL DISTRICT	LAND	TAX DESCRIPTION	TAXABLE VALUE
CURRENT OWNERS ADDRESS	PARCEL SIZE/GRID COORD	TOTAL	SPECIAL DISTRICTS	TAX AMOUNT
*****				
36.004-1-25	11858 USH 11			36.004-1-25
				ACCT 1- 37- 9
				BILL 1837
36.004-1-25	112 Dairy farm		Ag Distric 41720	33,496
Dana Laurie M	Brasher Falls 402001	104,800	Silo 42100	4,000
Dana Jeffrey D	FRNT 1097.00 DPTH	192,600	BAS STAR 41854	30,000
11858 US Highway 11	ACRES 99.30		Brasher Falls School	155,104
North Lawrence, NY 12967	EAST-0425191 NRTH-1743552			3,130.38
	DEED BOOK 2011 PG-1242			
MAY BE SUBJECT TO PAYMENT	FULL MARKET VALUE	194,545		
UNDER AGDIST LAW TIL 2024				
TOTAL TAX ---				2,524.90**
				DATE #1 09/30/20
				AMT DUE 2,524.90
*****				
57.003-1-39.211	430 Water St			57.003-1-39.211
				ACCT 1- 44- 4.12
				BILL 1838
57.003-1-39.211	270 Mfg housing		ENH STAR 41834	63,600
Dashnaw Frederick A	Brasher Falls 402001	18,000	B STAR MH 41864	0
Dashnaw Elizabeth H	Split 1/2020	63,600	Brasher Falls School	63,600
PO Box 15	4.36A(Pt) & 1.40A			1,283.60
Nicholville, NY 12965	FRNT 186.00 DPTH			
	ACRES 3.90			
	EAST-0411255 NRTH-1715677			
	DEED BOOK 2005 PG-15590			
	FULL MARKET VALUE	64,242		
TOTAL TAX ---				0.00**
*****				
36.003-2-6.2	2124 SH 11C			36.003-2-6.2
				ACCT 1- 5- 8
				BILL 1839
36.003-2-6.2	270 Mfg housing		BAS STAR 41854	30,000
Davie John Gilbert	Brasher Falls 402001	11,100	Brasher Falls School	33,500
2124 State Highway 11C	FRNT 145.00 DPTH 150.00	33,500		676.11
North Lawrence, NY 12967	ACRES 0.50			
	EAST-0410860 NRTH-1747139			
	DEED BOOK 2011 PG-15535			
	FULL MARKET VALUE	33,838		
TOTAL TAX ---				70.64**
				DATE #1 09/30/20
				AMT DUE 70.64
*****				
45.002-2-1.51	Hallahan Rd			45.002-2-1.51
				BILL 1840
				90.82
45.002-2-1.51	322 Rural vac>10		Brasher Falls School	4,500
Dawes William M	Brasher Falls 402001	4,500		
5 Towne Rd	FRNT 530.00 DPTH	4,500		
Pulaski, NY 13142	ACRES 7.00			
	EAST-0208172 NRTH-1552127			
PRIOR OWNER ON 3/01/2020	DEED BOOK 2020 PG-3855			
Dawes William A	FULL MARKET VALUE	4,545		
TOTAL TAX ---				90.82**
				DATE #1 09/30/20
				AMT DUE 90.82
*****				

STATE OF NEW YORK  
COUNTY - St Lawrence  
SCHOOL - Brasher Falls  
TOWN - Lawrence  
SWIS - 404800

2 0 2 0 S C H O O L T A X R O L L  
T A X A B L E SECTION OF THE ROLL - 1  
OWNERS NAME SEQUENCE  
UNIFORM PERCENT OF VALUE IS 099.00

PAGE 756  
VALUATION DATE-JUL 01, 2019  
TAXABLE STATUS DATE-MAR 01, 2020

TAX MAP PARCEL NUMBER	PROPERTY LOCATION & CLASS	ASSESSMENT	EXEMPTION CODE-----	SCHOOL
CURRENT OWNERS NAME	SCHOOL DISTRICT	LAND	TAX DESCRIPTION	TAXABLE VALUE
CURRENT OWNERS ADDRESS	PARCEL SIZE/GRID COORD	TOTAL	SPECIAL DISTRICTS	TAX AMOUNT
*****				
46.001-1-7	2280 SH 11C			46.001-1-7 *****
De-Pauw Ramsey Jacqueline	260 Seasonal res		Brasher Falls School	ACCT 1- 12- 4 BILL 1841
21 Goldwin St	Brasher Falls 402001	22,800		36,000 726.57
Rye, NY 10580	FRNT 251.00 DPTH	36,000		
	ACRES 8.80			
	EAST-0410774 NRTH-1743184			
	DEED BOOK 2016 PG-5962			
	FULL MARKET VALUE	36,364		
			TOTAL TAX ---	726.57**
			DATE #1	09/30/20
			AMT DUE	726.57
*****				
46.002-1-5.1	11658 USH 11			46.002-1-5.1 *****
Debeer Ronald	113 Cattle farm		Ag Distric 41720	ACCT 1- 37-10.1 BILL 1842
Debeer Belle	Brasher Falls 402001	135,275	Silo 42100	44,720
118 State Route 11	ACRES 195.40	148,000	Brasher Falls School	2,000
Moir, NY 12957-2002	EAST-0421185 NRTH-1741529			101,280 2,044.08
	DEED BOOK 2002 PG-4368			
	FULL MARKET VALUE	149,495		
			TOTAL TAX ---	2,044.08**
			DATE #1	09/30/20
			AMT DUE	2,044.08
*****				
36.053-4-18	19,21 Grove St			36.053-4-18 *****
Debyah Jason P	210 1 Family Res		BAS STAR 41854	ACCT 1- 39- 2 BILL 1843
Debyah Vicki L	Brasher Falls 402001	15,000	Brasher Falls School	30,000
21 Grove St	FRNT 132.00 DPTH	58,000		58,000 1,170.58
North Lawrence, NY 12967	ACRES 1.00			
	EAST-0410064 NRTH-1750002			
	DEED BOOK 2019 PG-4176			
	FULL MARKET VALUE	58,586		
			TOTAL TAX ---	565.11**
			DATE #1	09/30/20
			AMT DUE	565.11
*****				
45.002-1-1	209 Driscoll Rd			45.002-1-1 *****
Delisle Joseph E Sr	240 Rural res		Ag Buildin 41700	ACCT 1- 24-14 BILL 1844
Delisle Connie	Brasher Falls 402001	24,850	BAS STAR 41854	29,000
209 Driscoll Rd	FRNT 832.00 DPTH	101,350	Brasher Falls School	30,000
Brasher Falls, NY 13613	ACRES 18.70			72,350 1,460.20
	EAST-0396840 NRTH-1743368			
	DEED BOOK 1092 PG-752			
	FULL MARKET VALUE	102,374		
			TOTAL TAX ---	854.73**
			DATE #1	09/30/20
			AMT DUE	854.73
*****				

STATE OF NEW YORK  
 COUNTY - St Lawrence  
 SCHOOL - Brasher Falls  
 TOWN - Lawrence  
 SWIS - 404800

2 0 2 0 S C H O O L T A X R O L L  
 T A X A B L E SECTION OF THE ROLL - 1  
 OWNERS NAME SEQUENCE  
 UNIFORM PERCENT OF VALUE IS 099.00

PAGE 757  
 VALUATION DATE-JUL 01, 2019  
 TAXABLE STATUS DATE-MAR 01, 2020

TAX MAP PARCEL NUMBER	PROPERTY LOCATION & CLASS	ASSESSMENT	EXEMPTION CODE-----	SCHOOL
CURRENT OWNERS NAME	SCHOOL DISTRICT	LAND	TAX DESCRIPTION	TAXABLE VALUE
CURRENT OWNERS ADDRESS	PARCEL SIZE/GRID COORD	TOTAL	SPECIAL DISTRICTS	TAX AMOUNT
*****				
45.002-1-48	Driscoll Rd 314 Rural vac<10		Brasher Falls School	10,700
Delisle Joseph E Sr	Brasher Falls 402001	10,700		
Francis Alan L	FRNT 300.00 DPTH	10,700		
209 Driscoll Rd	ACRES 9.30			
Brasher Falls, NY 13613-3142	EAST-0399234 NRTH-1743713			
	DEED BOOK 2004 PG-401			
	FULL MARKET VALUE	10,808		
TOTAL TAX ---				215.95**
				DATE #1 09/30/20
				AMT DUE 215.95
*****				
46.001-1-59.1	11220 & 11216 Ush 11 240 Rural res		BAS STAR 41854	128,450
Demers Kevin	Brasher Falls 402001	27,350	Brasher Falls School	128,450
Demers Betty J	131'X562'X134'X566'	128,450		
11220 US Highway 11 #1	FRNT 281.00 DPTH			
North Lawrence, NY 12967	ACRES 19.80			
	EAST-0410796 NRTH-1740385			
	DEED BOOK 1104 PG-233			
	FULL MARKET VALUE	129,747		
TOTAL TAX ---				1,986.96**
				DATE #1 09/30/20
				AMT DUE 1,986.96
*****				
56.002-2-34.2	317 CR 51 270 Mfg housing		Brasher Falls School	42,100
Dennis Charles Jr	Brasher Falls 402001	14,600		
317 County Route 51	245x175x245x150	42,100		
Winthrop, NY 13697	FRNT 245.00 DPTH 175.00			
	EAST-0402779 NRTH-1723322			
	DEED BOOK 2016 PG-2538			
	FULL MARKET VALUE	42,525		
TOTAL TAX ---				849.68**
				DATE #1 09/30/20
				AMT DUE 849.68
*****				
45.001-2-33	168,168B Driscoll Rd 210 1 Family Res		Brasher Falls School	39,100
Dennis Donna D	Brasher Falls 402001	16,000		
Dennis Michael	FRNT 165.00 DPTH 506.00	39,100		
PO Box 363	ACRES 2.00			
Brasher Falls, NY 13613-0363	EAST-0395797 NRTH-1742517			
	DEED BOOK 2019 PG-10302			
	FULL MARKET VALUE	39,495		
TOTAL TAX ---				789.13**
				DATE #1 09/30/20
				AMT DUE 789.13
*****				

STATE OF NEW YORK  
 COUNTY - St Lawrence  
 SCHOOL - Brasher Falls  
 TOWN - Lawrence  
 SWIS - 404800

2 0 2 0 S C H O O L T A X R O L L  
 T A X A B L E SECTION OF THE ROLL - 1  
 OWNERS NAME SEQUENCE  
 UNIFORM PERCENT OF VALUE IS 099.00

PAGE 758  
 VALUATION DATE-JUL 01, 2019  
 TAXABLE STATUS DATE-MAR 01, 2020

TAX MAP PARCEL NUMBER	PROPERTY LOCATION & CLASS	ASSESSMENT	EXEMPTION CODE-----	SCHOOL
CURRENT OWNERS NAME	SCHOOL DISTRICT	LAND	TAX DESCRIPTION	TAXABLE VALUE
CURRENT OWNERS ADDRESS	PARCEL SIZE/GRID COORD	TOTAL	SPECIAL DISTRICTS	TAX AMOUNT
***** 35.004-3-13.1 *****				
195 Hallahan Rd	270 Mfg housing		Brasher Falls School	39,300
35.004-3-13.1	Brasher Falls 402001	20,400		
Dennis Jason	FRNT 400.00 DPTH	39,300		
Dennis Jackie Perry	ACRES 6.40			
195 Hallahan Rd	EAST-0399648 NRTH-1744310			
North Lawrence, NY 12967	DEED BOOK 1113 PG-521			
	FULL MARKET VALUE	39,697		
TOTAL TAX ---				793.17**
				DATE #1 09/30/20
				AMT DUE 793.17
***** 35.004-4-7.1 *****				
1426 SH 11C	312 Vac w/imprv		Brasher Falls School	13,760
35.004-4-7.1	Brasher Falls 402001	8,000		
Deno Bill Joseph Sr	Also see 2010-8910 easeme	13,760		
PO Box 184	118x270x95x87x23x175			
Massena, NY 13662	FRNT 118.00 DPTH			
	ACRES 0.80			
	EAST-0397231 NRTH-1749920			
	DEED BOOK 2018 PG-10255			
	FULL MARKET VALUE	13,899		
TOTAL TAX ---				277.71**
				DATE #1 09/30/20
				AMT DUE 277.71
***** 46.004-1-12 *****				
333 Peru St	240 Rural res		ENH STAR 41834	
46.004-1-12	Brasher Falls 402001	80,600	Brasher Falls School	121,000
Deno Constance E (LU)	ACRES 133.00	121,000		
333 Peru St	EAST-0422336 NRTH-1730839			
North Lawrence, NY 12967	DEED BOOK 2019 PG-3691			
	FULL MARKET VALUE	122,222		
TOTAL TAX ---				1,033.34**
				DATE #1 09/30/20
				AMT DUE 1,033.34
***** 56.002-2-32 *****				
277 CR 51	270 Mfg housing		ENH STAR 41834	
56.002-2-32	Brasher Falls 402001	15,100	Brasher Falls School	53,000
Deragon Bernard	FRNT 333.00 DPTH 221.00	53,000		
Deragon Geraldine	ACRES 1.10			
277 County Route 51	EAST-0402917 NRTH-1722103			
Winthrop, NY 13697	DEED BOOK 827 PG-00514			
	FULL MARKET VALUE	53,535		
TOTAL TAX ---				0.00**
*****				

STATE OF NEW YORK  
 COUNTY - St Lawrence  
 SCHOOL - Brasher Falls  
 TOWN - Lawrence  
 SWIS - 404800

2 0 2 0 S C H O O L T A X R O L L  
 T A X A B L E SECTION OF THE ROLL - 1  
 OWNERS NAME SEQUENCE  
 UNIFORM PERCENT OF VALUE IS 099.00

PAGE 759  
 VALUATION DATE-JUL 01, 2019  
 TAXABLE STATUS DATE-MAR 01, 2020

TAX MAP PARCEL NUMBER	PROPERTY LOCATION & CLASS	ASSESSMENT	EXEMPTION CODE-----	SCHOOL
CURRENT OWNERS NAME	SCHOOL DISTRICT	LAND	TAX DESCRIPTION	TAXABLE VALUE
CURRENT OWNERS ADDRESS	PARCEL SIZE/GRID COORD	TOTAL	SPECIAL DISTRICTS	TAX AMOUNT
*****				
35.004-2-11	Hallahan Rd		35.004-2-11	*****
Deruchia Alan	322 Rural vac>10		ACCT 1- 4- 1.32	BILL 1853
2 Brighton St	Brasher Falls 402001	13,350	Brasher Falls School	13,350
Massena, NY 13662	Vac Land	13,350		269.44
	ACRES 21.70			
	EAST-0400868 NRTH-1747598			
	DEED BOOK 2016 PG-12271			
	FULL MARKET VALUE	13,485		
			TOTAL TAX ---	269.44**
			DATE #1	09/30/20
			AMT DUE	269.44
*****				
56.002-2-11	Off Mcewen Rd		56.002-2-11	*****
Deshaw Timothy J	323 Vacant rural		ACCT 1- 11- 4	BILL 1854
355 McEwen Rd	Brasher Falls 402001	4,500	Brasher Falls School	4,500
North Lawrence, NY 12967	ACRES 7.80	4,500		90.82
	EAST-0407083 NRTH-1725483			
	DEED BOOK 2015 PG-5361			
	FULL MARKET VALUE	4,545		
			TOTAL TAX ---	90.82**
			DATE #1	09/30/20
			AMT DUE	90.82
*****				
57.001-1-17.1	355 Mcewen Rd		57.001-1-17.1	*****
Deshaw Timothy J	323 Vacant rural		ACCT 1- 1- 4.1	BILL 1855
355 McEwen Rd	Brasher Falls 402001	8,700	Brasher Falls School	8,700
North Lawrence, NY 12967	FRNT 333.00 DPTH	8,700		175.59
	ACRES 13.60			
	EAST-0408518 NRTH-1725253			
	DEED BOOK 2005 PG-3581			
	FULL MARKET VALUE	8,788		
			TOTAL TAX ---	175.59**
			DATE #1	09/30/20
			AMT DUE	175.59
*****				
45.004-1-25.1	160 Shinnock Rd		45.004-1-25.1	*****
Desilets Charles L	210 1 Family Res		Brasher Falls School	57,800
160 Shinnock Rd	Brasher Falls 402001	11,000		1,166.55
North Lawrence, NY 12967	120'x198'x135'x110'x27'x8	57,800		
	FRNT 354.00 DPTH			
	ACRES 3.40 BANK8888220			
	EAST-0405705 NRTH-1732678			
	DEED BOOK 2014 PG-5922			
	FULL MARKET VALUE	58,384		
			TOTAL TAX ---	1,166.55**
			DATE #1	09/30/20
			AMT DUE	1,166.55
*****				

STATE OF NEW YORK  
 COUNTY - St Lawrence  
 SCHOOL - Brasher Falls  
 TOWN - Lawrence  
 SWIS - 404800

2 0 2 0 S C H O O L T A X R O L L  
 T A X A B L E SECTION OF THE ROLL - 1  
 OWNERS NAME SEQUENCE  
 UNIFORM PERCENT OF VALUE IS 099.00

PAGE 760  
 VALUATION DATE-JUL 01, 2019  
 TAXABLE STATUS DATE-MAR 01, 2020

TAX MAP PARCEL NUMBER	PROPERTY LOCATION & CLASS	ASSESSMENT	EXEMPTION CODE-----	SCHOOL
CURRENT OWNERS NAME	SCHOOL DISTRICT	LAND	TAX DESCRIPTION	TAXABLE VALUE
CURRENT OWNERS ADDRESS	PARCEL SIZE/GRID COORD	TOTAL	SPECIAL DISTRICTS	TAX AMOUNT
***** 35.003-5-9 *****				
35.003-5-9	SH 11C			ACCT 1- 19-15.1
Deutscher David	323 Vacant rural		Brasher Falls School	91,000
10 Maple Leaf Rd	Brasher Falls 402001	91,000		
Monsey, NY 10952	See 2010-9991 easement	91,000		
	By Will154/652			
	FRNT 1390.00 DPTH			
	ACRES 154.50			
	EAST-0392482 NRTH-1748862			
	DEED BOOK 2003 PG-636			
	FULL MARKET VALUE	91,919		
TOTAL TAX ---				1,836.60**
				DATE #1 09/30/20
				AMT DUE 1,836.60
***** 45.001-2-14 *****				
45.001-2-14	10555 USH 11			ACCT 1- 36- 6
Dibble Bonnie J	240 Rural res		BAS STAR 41854	
10555 US Highway 11	Brasher Falls 402001	43,300	Brasher Falls School	64,900
Brasher Falls, NY 13613	ACRES 69.40	64,900		
	EAST-0394738 NRTH-1740908			
	DEED BOOK 2014 PG-4173			
	FULL MARKET VALUE	65,556		
TOTAL TAX ---				704.37**
				DATE #1 09/30/20
				AMT DUE 704.37
***** 57.001-2-1 *****				
57.001-2-1	592 CR 55			ACCT 1- 24- 7
Dill Rita	240 Rural res		Brasher Falls School	67,000
211 Timmy Circle Rd	Brasher Falls 402001	26,100		
Summer Shade, KY 42166	Also See 2000/17706	67,000		
	FRNT 576.00 DPTH			
	ACRES 13.20			
	EAST-0413812 NRTH-1727253			
	DEED BOOK 2020 PG-570			
	FULL MARKET VALUE	67,677		
TOTAL TAX ---				1,352.22**
				DATE #1 09/30/20
				AMT DUE 1,352.22
***** 45.002-2-19 *****				
45.002-2-19	22, 28 Hallahan Rd			BILL 1860
Dishaw Ronald	270 Mfg housing		ENH STAR 41834	39,000
Lavare Donald J	Brasher Falls 402001	22,900	Brasher Falls School	39,000
28 Hallahan Rd	FRNT 732.00 DPTH 732.00	39,000		
North Lawrence, NY 12967	ACRES 12.30			
	EAST-0401280 NRTH-1739996			
	DEED BOOK 2001 PG-21395			
	FULL MARKET VALUE	39,394		
TOTAL TAX ---				0.00**
*****				

STATE OF NEW YORK  
 COUNTY - St Lawrence  
 SCHOOL - Brasher Falls  
 TOWN - Lawrence  
 SWIS - 404800

2 0 2 0 S C H O O L T A X R O L L  
 T A X A B L E SECTION OF THE ROLL - 1  
 OWNERS NAME SEQUENCE  
 UNIFORM PERCENT OF VALUE IS 099.00

PAGE 761  
 VALUATION DATE-JUL 01, 2019  
 TAXABLE STATUS DATE-MAR 01, 2020

TAX MAP PARCEL NUMBER	PROPERTY LOCATION & CLASS	ASSESSMENT	EXEMPTION CODE-----	SCHOOL
CURRENT OWNERS NAME	SCHOOL DISTRICT	LAND	TAX DESCRIPTION	TAXABLE VALUE
CURRENT OWNERS ADDRESS	PARCEL SIZE/GRID COORD	TOTAL	SPECIAL DISTRICTS	TAX AMOUNT
***** 45.002-2-13.1 *****				
45.002-2-13.1	USH 11			ACCT 1- 34- 4.1 BILL 1861
Dishaw Ronald E Sr	323 Vacant rural		Brasher Falls School	16,150 325.95
28 Hallahan Rd	Brasher Falls 402001	16,150		
North Lawrence, NY 12967	FRNT 420.00 DPTH	16,150		
	ACRES 17.50			
	EAST-0401466 NRTH-1740656			
	DEED BOOK 2004 PG-6429			
	FULL MARKET VALUE	16,313		
TOTAL TAX ---				325.95**
				DATE #1 09/30/20
				AMT DUE 325.95
***** 45.004-1-7.1 *****				
45.004-1-7.1	752,754, 756, 764 CR 51			ACCT 1- 13- 1 BILL 1862
Dissottle Brett A	112 Dairy farm		Silo 42100	5,500
756 County Route 51	Brasher Falls 402001	28,500	BAS STAR 41854	20,000
Winthrop, NY 13697	Trl Value 24000	45,100	B STAR MH 41864	5,000
	& Trailer		Brasher Falls School	39,600 799.22
	58.24a & 52.43			
	ACRES 13.60			
	EAST-0401505 NRTH-1734664			
	DEED BOOK 2015 PG-10151			
	FULL MARKET VALUE	45,556		
TOTAL TAX ---				294.66**
				DATE #1 09/30/20
				AMT DUE 294.66
***** 45.004-1-2.2 *****				
45.004-1-2.2	383 CR 54			ACCT 1- 12-14 BILL 1864
Dissottle Darrell J	270 Mfg housing		Brasher Falls School	36,900 744.73
383 County Route 54	Brasher Falls 402001	16,900		
Winthrop, NY 13697	FRNT 105.00 DPTH 551.00	36,900		
	ACRES 4.90 BANK8888830			
	EAST-0399998 NRTH-1735570			
	DEED BOOK 2015 PG-13751			
	FULL MARKET VALUE	37,273		
TOTAL TAX ---				744.73**
				DATE #1 09/30/20
				AMT DUE 744.73
***** 45.003-3-2 *****				
45.003-3-2	189 CR 54			ACCT 1- 12-14 BILL 1864
Dissottle Darren J	270 Mfg housing		Ag Distric 41720	37,136
Dissottle Rachel M	Brasher Falls 402001	85,904	Brasher Falls School	58,768 1,186.08
754 County Route 51	See 2006-1375 easement	95,904		
Winthrop, NY 13697	ACRES 143.04			
	EAST-0395310 NRTH-1735053			
	DEED BOOK 2016 PG-1071			
	FULL MARKET VALUE	96,873		
TOTAL TAX ---				1,186.08**
				DATE #1 09/30/20
				AMT DUE 1,186.08

MAY BE SUBJECT TO PAYMENT  
 UNDER AGDIST LAW TIL 2024





STATE OF NEW YORK  
 COUNTY - St Lawrence  
 SCHOOL - Brasher Falls  
 TOWN - Lawrence  
 SWIS - 404800

2 0 2 0 S C H O O L T A X R O L L  
 T A X A B L E SECTION OF THE ROLL - 1  
 OWNERS NAME SEQUENCE  
 UNIFORM PERCENT OF VALUE IS 099.00

PAGE 762  
 VALUATION DATE-JUL 01, 2019  
 TAXABLE STATUS DATE-MAR 01, 2020

TAX MAP PARCEL NUMBER	PROPERTY LOCATION & CLASS	ASSESSMENT	EXEMPTION CODE-----	SCHOOL
CURRENT OWNERS NAME	SCHOOL DISTRICT	LAND	TAX DESCRIPTION	TAXABLE VALUE
CURRENT OWNERS ADDRESS	PARCEL SIZE/GRID COORD	TOTAL	SPECIAL DISTRICTS	TAX AMOUNT
***** 45.004-1-3 *****				
45.004-1-3	773 CR 51			ACCT 1- 12-15
Dissottle David J	270 Mfg housing		Ag Distric 41720	BILL 1865
401 County Route 54	Brasher Falls 402001	43,100	Brasher Falls School	15,311
Winthrop, NY 13697	ACRES 37.00	59,800		897.90
	EAST-0400086 NRTH-1734632			
	DEED BOOK 2017 PG-13016			
MAY BE SUBJECT TO PAYMENT	FULL MARKET VALUE	60,404		
UNDER AGDIST LAW TIL 2024				
TOTAL TAX ---				897.90**
				DATE #1 09/30/20
				AMT DUE 897.90
***** 45.004-1-5 *****				
45.004-1-5	801 CR 51			ACCT 1- 12-11
Dissottle Eugene L (LU)	210 1 Family Res		BAS STAR 41854	BILL 1866
801 County Route 51	Brasher Falls 402001	16,600	Brasher Falls School	30,000
Winthrop, NY 13697	ACRES 2.60	34,000		686.20
	EAST-0400822 NRTH-1735207			
	DEED BOOK 2016 PG-16231			
	FULL MARKET VALUE	34,343		
TOTAL TAX ---				80.73**
				DATE #1 09/30/20
				AMT DUE 80.73
***** 45.004-1-4 *****				
45.004-1-4	763,767, 769 CR 51			ACCT 1- 13- 2
Dissottle Gary L	280 Res Multiple		ENH STAR 41834	BILL 1867
767 County Route 51	Brasher Falls 402001	30,100	Brasher Falls School	69,800
Winthrop, NY 13697	Valuemh22000	121,700		2,456.20
	FRNT 280.00 DPTH			
	ACRES 2.10			
	EAST-0400937 NRTH-1734494			
	DEED BOOK 2008 PG-13135			
	FULL MARKET VALUE	122,929		
TOTAL TAX ---				1,047.47**
				DATE #1 09/30/20
				AMT DUE 1,047.47
***** 45.004-1-11 *****				
45.004-1-11	CR 51			ACCT 9-999-28
Dissottle Joseph	105 Vac farmland		Brasher Falls School	BILL 1868
Dissottle Linda	Brasher Falls 402001	4,100		82.75
754 County Route 51	ACRES 9.70	4,100		
Winthrop, NY 13697	EAST-0401559 NRTH-1731230			
	DEED BOOK 867 PG-624			
	FULL MARKET VALUE	4,141		
TOTAL TAX ---				82.75**
				DATE #1 09/30/20
				AMT DUE 82.75
*****				

STATE OF NEW YORK  
 COUNTY - St Lawrence  
 SCHOOL - Brasher Falls  
 TOWN - Lawrence  
 SWIS - 404800

2 0 2 0 S C H O O L T A X R O L L  
 T A X A B L E SECTION OF THE ROLL - 1  
 OWNERS NAME SEQUENCE  
 UNIFORM PERCENT OF VALUE IS 099.00

PAGE 763  
 VALUATION DATE-JUL 01, 2019  
 TAXABLE STATUS DATE-MAR 01, 2020

TAX MAP PARCEL NUMBER	PROPERTY LOCATION & CLASS	ASSESSMENT	EXEMPTION CODE-----	SCHOOL
CURRENT OWNERS NAME	SCHOOL DISTRICT	LAND	TAX DESCRIPTION	TAXABLE VALUE
CURRENT OWNERS ADDRESS	PARCEL SIZE/GRID COORD	TOTAL	SPECIAL DISTRICTS	TAX AMOUNT
*****				
45.004-1-2.1	379,401 CR 54			45.004-1-2.1
				ACCT 1- 12-13
				BILL 1869
45.004-1-2.1	271 Mfg housings		Ag Distric 41720	25,886
Dissottle Joseph F	Brasher Falls 402001	92,300	B STAR MH 41864	20,000
Dissottle Linda	379-Value 20000	132,300	B STAR MH 41864	20,000
754 County Route 51	383-Value 20000 401-20000		Brasher Falls School	106,414
Winthrop, NY 13697	73.0a & 72.39A			2,147.69
	ACRES 140.60			
MAY BE SUBJECT TO PAYMENT	EAST-0398834 NRTH-1735410			
UNDER AGDIST LAW TIL 2024	DEED BOOK 867 PG-00624			
	FULL MARKET VALUE	133,636		
TOTAL TAX ---				1,340.40**
				DATE #1 09/30/20
				AMT DUE 1,340.40
*****				
36.045-1-24.1	CR 55			36.045-1-24.1
				ACCT 1- 6-15.1
				BILL 1870
36.045-1-24.1	311 Res vac land		Brasher Falls School	121.09
Dissottle Kyle J	Brasher Falls 402001	6,000		
Olson Karli J	Also See 1004/687	6,000		
1177 County Route 55	73x350x73x345			
Brasher Falls, NY 13613	FRNT 73.00 DPTH 348.00			
	EAST-0409879 NRTH-1752698			
	DEED BOOK 2015 PG-2209			
	FULL MARKET VALUE	6,061		
TOTAL TAX ---				121.09**
				DATE #1 09/30/20
				AMT DUE 121.09
*****				
36.045-1-25	1177 CR 55			36.045-1-25
				ACCT 1- 41- 7
				BILL 1871
36.045-1-25	210 1 Family Res		BAS STAR 41854	30,000
Dissottle Kyle J	Brasher Falls 402001	6,800	Brasher Falls School	54,500
Olson Karli J	FRNT 66.00 DPTH 330.00	54,500		
1177 County Rt 55	BANK8888869			
Brasher Falls, NY 13613	EAST-0409856 NRTH-1752767			
	DEED BOOK 2015 PG-2209			
	FULL MARKET VALUE	55,051		
TOTAL TAX ---				494.47**
				DATE #1 09/30/20
				AMT DUE 494.47
*****				
36.053-3-12	2003 SH 11C			36.053-3-12
				ACCT 1- 2-10.1
				BILL 1872
36.053-3-12	210 1 Family Res		Brasher Falls School	827.48
Domino Antwono (LC)	Brasher Falls 402001	15,500		
2003 State Highway 11C Apt 2	ACRES 1.50	41,000		
North Lawrence, NY 12967	EAST-0410805 NRTH-1750216			
	DEED BOOK 1998 PG-15849			
	FULL MARKET VALUE	41,414		
TOTAL TAX ---				827.48**
				DATE #1 09/30/20
				AMT DUE 827.48
*****				

STATE OF NEW YORK  
 COUNTY - St Lawrence  
 SCHOOL - Brasher Falls  
 TOWN - Lawrence  
 SWIS - 404800

2 0 2 0 S C H O O L T A X R O L L  
 T A X A B L E SECTION OF THE ROLL - 1  
 OWNERS NAME SEQUENCE  
 UNIFORM PERCENT OF VALUE IS 099.00

PAGE 764  
 VALUATION DATE-JUL 01, 2019  
 TAXABLE STATUS DATE-MAR 01, 2020

TAX MAP PARCEL NUMBER	PROPERTY LOCATION & CLASS	ASSESSMENT	EXEMPTION CODE-----	SCHOOL
CURRENT OWNERS NAME	SCHOOL DISTRICT	LAND	TAX DESCRIPTION	TAXABLE VALUE
CURRENT OWNERS ADDRESS	PARCEL SIZE/GRID COORD	TOTAL	SPECIAL DISTRICTS	TAX AMOUNT
***** 56.004-2-36 *****				
	Off CR 49			ACCT 1- 13- 5
56.004-2-36	314 Rural vac<10		Brasher Falls School	4,700
Dominy Charles M	Brasher Falls 402001	4,700		
Dominy Elsie J	FRNT 150.00 DPTH 165.00	4,700		
300 County Route 49	EAST-0400751 NRTH-1715547			
Fort Jackson, NY 12938	FULL MARKET VALUE	4,747		
TOTAL TAX ---				94.86**
				DATE #1 09/30/20
				AMT DUE 94.86
***** 56.004-2-37 *****				
	Off CR 49			ACCT 1- 13- 4
56.004-2-37	312 Vac w/imprv		Brasher Falls School	7,400
Dominy Charles M	Brasher Falls 402001	2,000		
Dominy Elsie	ACRES 2.00	7,400		
300 County Route 49	EAST-0400913 NRTH-1715464			
Fort Jackson, NY 12965	DEED BOOK 842 PG-593			
	FULL MARKET VALUE	7,475		
TOTAL TAX ---				149.35**
				DATE #1 09/30/20
				AMT DUE 149.35
***** 46.001-1-14.11 *****				
	11305 USH 11			ACCT 1- 48-14
46.001-1-14.11	240 Rural res		BAS STAR 41854	
Donalis Sandor	Brasher Falls 402001	39,500	Brasher Falls School	108,600
Donalis Tricia M	FRNT 760.00 DPTH	108,600		
11305 US Highway 11	ACRES 41.80			
North Lawrence, NY 12967	EAST-0412730 NRTH-1741943			
	DEED BOOK 2007 PG-2335			
	FULL MARKET VALUE	109,697		
TOTAL TAX ---				1,586.34**
				DATE #1 09/30/20
				AMT DUE 1,586.34
***** 57.001-2-15.21 *****				
	496 CR 55			ACCT 1- 42-12.12
57.001-2-15.21	270 Mfg housing		BAS STAR 41854	
Donalis Sandor P	Brasher Falls 402001	16,000	Brasher Falls School	19,000
Donalis Tricia M	See 37-740 Land Contract	19,000		
11305 US Highway 11	FRNT 205.00 DPTH			
North Lawrence, NY 12967	ACRES 2.00			
	EAST-0413971 NRTH-1724797			
	DEED BOOK 2016 PG-15524			
	FULL MARKET VALUE	19,192		
TOTAL TAX ---				0.00**
*****				

STATE OF NEW YORK  
 COUNTY - St Lawrence  
 SCHOOL - Brasher Falls  
 TOWN - Lawrence  
 SWIS - 404800

2 0 2 0 S C H O O L T A X R O L L  
 T A X A B L E SECTION OF THE ROLL - 1  
 OWNERS NAME SEQUENCE  
 UNIFORM PERCENT OF VALUE IS 099.00

PAGE 765  
 VALUATION DATE-JUL 01, 2019  
 TAXABLE STATUS DATE-MAR 01, 2020

TAX MAP PARCEL NUMBER	PROPERTY LOCATION & CLASS	ASSESSMENT	EXEMPTION CODE-----	SCHOOL
CURRENT OWNERS NAME	SCHOOL DISTRICT	LAND	TAX DESCRIPTION	TAXABLE VALUE
CURRENT OWNERS ADDRESS	PARCEL SIZE/GRID COORD	TOTAL	SPECIAL DISTRICTS	TAX AMOUNT
*****				36.053-4-23 *****
36.053-4-23	27 Grove St			ACCT 1- 29- 6 BILL 1877
Donalis Stephen P	210 1 Family Res		BAS STAR 41854	30,000
27 Grove St	Brasher Falls 402001	11,900	Brasher Falls School	52,400
Lawrence, NY 12967	FRNT 132.00 DPTH 300.00	52,400		
	BANK8888830			
	EAST-0409922 NRTH-1749986			
	DEED BOOK 2016 PG-11279			
	FULL MARKET VALUE	52,929		
TOTAL TAX ---				452.09**
				DATE #1 09/30/20
				AMT DUE 452.09
*****				46.001-1-10.11 *****
46.001-1-10.11	11255 USH 11			ACCT 1- 22- 6 BILL 1878
Donals William E Sr (Est)	480 Mult-use bld		Brasher Falls School	92,500
C/O William Donals Jr	Brasher Falls 402001	21,100		
251 NE Mautel Ln	ACRES 7.10	92,500		
Belfair, WA 98528	EAST-0411441 NRTH-1740862			
	DEED BOOK 1104 PG-460			
	FULL MARKET VALUE	93,434		
TOTAL TAX ---				1,866.88**
				DATE #1 09/30/20
				AMT DUE 1,866.88
*****				35.003-4-6.3 *****
35.003-4-6.3	1137 SH 11C			ACCT 1- 20-14.13 BILL 1879
Donie Larry M	210 1 Family Res		BAS STAR 41854	30,000
Donie Katie E	Brasher Falls 402001	17,000	Brasher Falls School	87,000
1137 State Highway 11C	FRNT 300.00 DPTH 484.50	87,000		
Brasher Falls, NY 13613	ACRES 3.00			
	EAST-0389973 NRTH-1749874			
	DEED BOOK 2009 PG-13975			
	FULL MARKET VALUE	87,879		
TOTAL TAX ---				1,150.40**
				DATE #1 09/30/20
				AMT DUE 1,150.40
*****				36.001-2-19 *****
36.001-2-19	187 CR 52			ACCT 1- 20-14.13 BILL 1880
Donnelly Frank Mason IV (LC)	270 Mfg housing		Brasher Falls School	42,100
PO Box 456	Brasher Falls 402001	15,600		849.68
Norfolk, NY 13667	280'x220'x345'x20'	42,100		
	FRNT 280.00 DPTH 220.00			
	ACRES 0.77			
	EAST-0414078 NRTH-1753813			
	DEED BOOK 2008 PG-16466			
	FULL MARKET VALUE	42,525		
TOTAL TAX ---				849.68**
				DATE #1 09/30/20
				AMT DUE 849.68
*****				*****

STATE OF NEW YORK  
 COUNTY - St Lawrence  
 SCHOOL - Brasher Falls  
 TOWN - Lawrence  
 SWIS - 404800

2 0 2 0 S C H O O L T A X R O L L  
 T A X A B L E SECTION OF THE ROLL - 1  
 OWNERS NAME SEQUENCE  
 UNIFORM PERCENT OF VALUE IS 099.00

PAGE 766  
 VALUATION DATE-JUL 01, 2019  
 TAXABLE STATUS DATE-MAR 01, 2020

TAX MAP PARCEL NUMBER	PROPERTY LOCATION & CLASS	ASSESSMENT	EXEMPTION CODE-----	SCHOOL
CURRENT OWNERS NAME	SCHOOL DISTRICT	LAND	TAX DESCRIPTION	TAXABLE VALUE
CURRENT OWNERS ADDRESS	PARCEL SIZE/GRID COORD	TOTAL	SPECIAL DISTRICTS	TAX AMOUNT
***** 36.003-3-7 *****				
36.003-3-7	Cemetery Rd			ACCT 1- 16-13.32 BILL 1881
Dority John Jr	323 Vacant rural		Brasher Falls School	19,200 387.50
353 Hill Rd	Brasher Falls 402001	19,200		
Fairfield, VT 05455	FRNT 673.00 DPTH	19,200		
	ACRES 31.30			
	EAST-0416712 NRTH-1750218			
	DEED BOOK 1053 PG-537			
	FULL MARKET VALUE	19,394		
TOTAL TAX ---				387.50**
				DATE #1 09/30/20
				AMT DUE 387.50
***** 36.053-1-16 *****				
36.053-1-16	1940 SH 11C			ACCT 1- 55-10 BILL 1882
Dorr Robert M	210 1 Family Res		Brasher Falls School	50,300 1,015.18
120 McLaughlin Ave	Brasher Falls 402001	9,100		
Tupper Lake, NY 12986	FRNT 100.00 DPTH 150.00	50,300		
	EAST-0410092 NRTH-1751520			
	DEED BOOK 2011 PG-18484			
	FULL MARKET VALUE	50,808		
TOTAL TAX ---				1,015.18**
				DATE #1 09/30/20
				AMT DUE 1,015.18
***** 35.004-2-10 *****				
35.004-2-10	Hallahan Rd			ACCT 1- 45- 1.4 BILL 1883
Douglas Jesse J	322 Rural vac>10		Brasher Falls School	20,500 413.74
357 Scotch Settlement Rd	Brasher Falls 402001	20,500		
Gouverneur, NY 13642	FRNT 341.00 DPTH	20,500		
	ACRES 25.80			
	EAST-0401141 NRTH-1747234			
	DEED BOOK 2015 PG-14614			
	FULL MARKET VALUE	20,707		
TOTAL TAX ---				413.74**
				DATE #1 09/30/20
				AMT DUE 413.74
***** 35.004-4-8 *****				
35.004-4-8	Hallahan Rd			ACCT 1- 21- 8 BILL 1884
Dow Harry	323 Vacant rural		Brasher Falls School	15,250 307.78
PO Box 204	Brasher Falls 402001	15,250		
North Lawrence, NY 12967-0204	FRNT 300.00 DPTH	15,250		
	ACRES 13.70			
	EAST-0398774 NRTH-1749207			
	DEED BOOK 2005 PG-19757			
	FULL MARKET VALUE	15,404		
TOTAL TAX ---				307.78**
				DATE #1 09/30/20
				AMT DUE 307.78
*****				

STATE OF NEW YORK  
 COUNTY - St Lawrence  
 SCHOOL - Brasher Falls  
 TOWN - Lawrence  
 SWIS - 404800

2 0 2 0 S C H O O L T A X R O L L  
 T A X A B L E SECTION OF THE ROLL - 1  
 OWNERS NAME SEQUENCE  
 UNIFORM PERCENT OF VALUE IS 099.00

PAGE 767  
 VALUATION DATE-JUL 01, 2019  
 TAXABLE STATUS DATE-MAR 01, 2020

TAX MAP PARCEL NUMBER	PROPERTY LOCATION & CLASS	ASSESSMENT	EXEMPTION CODE-----	SCHOOL
CURRENT OWNERS NAME	SCHOOL DISTRICT	LAND	TAX DESCRIPTION	TAXABLE VALUE
CURRENT OWNERS ADDRESS	PARCEL SIZE/GRID COORD	TOTAL	SPECIAL DISTRICTS	TAX AMOUNT
***** 35.003-5-16 *****				
	Off USH 11			ACCT 1- 20-10
35.003-5-16	323 Vacant rural		Brasher Falls School	7,700
Dow Harry A	Brasher Falls 402001	7,700		
PO Box 204	See 2011-8369 easement	7,700		
North Lawrence, NY 12967-0204	See 2015-6296 easement			
	ACRES 30.80			
	EAST-0386889 NRTH-1747368			
	DEED BOOK 2006 PG-3841			
	FULL MARKET VALUE	7,778		
			TOTAL TAX ---	155.40**
			DATE #1	09/30/20
			AMT DUE	155.40
***** 35.003-5-46 *****				
	SH 11C			ACCT 1- 21- 2
35.003-5-46	323 Vacant rural		Brasher Falls School	30,650
Dow Harry A	Brasher Falls 402001	30,650		
PO Box 204	See 2011-8371 easement	30,650		
North Lawrence, NY 12967	FRNT 440.00 DPTH			
	ACRES 41.90			
	EAST-0396449 NRTH-1749322			
	DEED BOOK 2010 PG-5094			
	FULL MARKET VALUE	30,960		
			TOTAL TAX ---	618.59**
			DATE #1	09/30/20
			AMT DUE	618.59
***** 35.004-4-2 *****				
	1472 SH 11C			ACCT 1- 21- 3
35.004-4-2	240 Rural res		BAS STAR 41854	
Dow Harry A	Brasher Falls 402001	47,150	Brasher Falls School	138,750
PO Box 204	See 2011-8370 easement	138,750		
North Lawrence, NY 12967	ACRES 54.40			
	EAST-0398336 NRTH-1749736			
	DEED BOOK 1030 PG-01131			
	FULL MARKET VALUE	140,152		
			TOTAL TAX ---	2,194.84**
			DATE #1	09/30/20
			AMT DUE	2,194.84
***** 35.004-4-7.2 *****				
	SH 11C			ACCT 1- 15- 7.2
35.004-4-7.2	314 Rural vac<10		Brasher Falls School	6,300
Dow Harry A	Brasher Falls 402001	6,300		
PO Box 204	See 2011-8370 easement	6,300		
North Lawrence, NY 12967	FRNT 202.00 DPTH 270.00			
	ACRES 1.30			
	EAST-0397393 NRTH-1749943			
	DEED BOOK 2004 PG-19331			
	FULL MARKET VALUE	6,364		
			TOTAL TAX ---	127.15**
			DATE #1	09/30/20
			AMT DUE	127.15

\*\*\*\*\*





STATE OF NEW YORK  
 COUNTY - St Lawrence  
 SCHOOL - Brasher Falls  
 TOWN - Lawrence  
 SWIS - 404800

2 0 2 0 S C H O O L T A X R O L L  
 T A X A B L E SECTION OF THE ROLL - 1  
 OWNERS NAME SEQUENCE  
 UNIFORM PERCENT OF VALUE IS 099.00

PAGE 768  
 VALUATION DATE-JUL 01, 2019  
 TAXABLE STATUS DATE-MAR 01, 2020

TAX MAP PARCEL NUMBER	PROPERTY LOCATION & CLASS	ASSESSMENT	EXEMPTION CODE-----	SCHOOL
CURRENT OWNERS NAME	SCHOOL DISTRICT	LAND	TAX DESCRIPTION	TAXABLE VALUE
CURRENT OWNERS ADDRESS	PARCEL SIZE/GRID COORD	TOTAL	SPECIAL DISTRICTS	TAX AMOUNT
*****				
36.053-1-15	SH 11C			36.053-1-15
Dow Harry A	311 Res vac land		Brasher Falls School	ACCT 1- 23-11
PO Box 204	Brasher Falls 402001	8,000		BILL 1889
North Lawrence, NY 12967	FRNT 120.00 DPTH 148.00	8,000		
	EAST-0409988 NRTH-1751491			
	DEED BOOK 1030 PG-00928			
	FULL MARKET VALUE	8,081		
			TOTAL TAX ---	161.46**
				DATE #1 09/30/20
				AMT DUE 161.46
*****				
35.003-5-5.1	200 Barnage Rd			35.003-5-5.1
Dow Robert J	210 1 Family Res		Brasher Falls School	ACCT 1- 18-15
Dow Elizabeth Ann	Brasher Falls 402001	17,250		BILL 1890
200 Barnage Rd	FRNT 300.00 DPTH 600.00	195,000		
Brasher Falls, NY 13613	ACRES 4.10			
	EAST-0388132 NRTH-1749115			
	DEED BOOK 2007 PG-1843			
	FULL MARKET VALUE	196,970		
			TOTAL TAX ---	3,935.58**
				DATE #1 09/30/20
				AMT DUE 3,935.58
*****				
36.053-4-17.1	15 Grove St			36.053-4-17.1
Drennan Lynn	210 1 Family Res		Brasher Falls School	ACCT 1- 12- 9
16119 State Route 30	Brasher Falls 402001	15,200		BILL 1891
Constable, NY 12926	Also See 1025/513	85,000		
	295x120x194x188x99x305			
	FRNT 222.00 DPTH			
	ACRES 1.20			
	EAST-0410253 NRTH-1750101			
	DEED BOOK 2019 PG-4054			
	FULL MARKET VALUE	85,859		
			TOTAL TAX ---	1,715.51**
				DATE #1 09/30/20
				AMT DUE 1,715.51
*****				
57.001-1-25	128 McEwen Rd			57.001-1-25
Drew Peggy S	270 Mfg housing		BAS STAR 41854	ACCT 1- 46- 5.5
128 McEwen Rd	Brasher Falls 402001	19,500	Brasher Falls School	BILL 1892
North Lawrence, NY 12967	FRNT 140.00 DPTH	29,000		
	ACRES 5.50			
	EAST-0410820 NRTH-1719851			
	DEED BOOK 2009 PG-2426			
	FULL MARKET VALUE	29,293		
			TOTAL TAX ---	0.00**
*****				

STATE OF NEW YORK  
 COUNTY - St Lawrence  
 SCHOOL - Brasher Falls  
 TOWN - Lawrence  
 SWIS - 404800

2 0 2 0 S C H O O L T A X R O L L  
 T A X A B L E SECTION OF THE ROLL - 1  
 OWNERS NAME SEQUENCE  
 UNIFORM PERCENT OF VALUE IS 099.00

PAGE 769  
 VALUATION DATE-JUL 01, 2019  
 TAXABLE STATUS DATE-MAR 01, 2020

TAX MAP PARCEL NUMBER	PROPERTY LOCATION & CLASS	ASSESSMENT	EXEMPTION CODE-----	SCHOOL
CURRENT OWNERS NAME	SCHOOL DISTRICT	LAND	TAX DESCRIPTION	TAXABLE VALUE
CURRENT OWNERS ADDRESS	PARCEL SIZE/GRID COORD	TOTAL	SPECIAL DISTRICTS	TAX AMOUNT
***** 36.003-4-5.11 *****				
36.003-4-5.11	Cemetery Rd			ACCT 1- 32- 1
Dumas Wayne R	322 Rural vac>10		Brasher Falls School	11,050
184 Dow Rd	Brasher Falls 402001	11,050		
Moira, NY 12957	Also see 2007-6375	11,050		
	FRNT 776.00 DPTH			
	ACRES 15.60			
	EAST-0418045 NRTH-1751134			
	DEED BOOK 2010 PG-17976			
	FULL MARKET VALUE	11,162		
TOTAL TAX ---				223.02**
				DATE #1 09/30/20
				AMT DUE 223.02
***** 56.004-2-35 *****				
56.004-2-35	304 CR 49			ACCT 1- 9- 1
Durant Christopher	210 1 Family Res		Brasher Falls School	67,800
Durant Natasha	Brasher Falls 402001	15,100		
304 County Route 49	114'X43'X320'X109'X420'X6	67,800		
Nicholville, NY 12965	FRNT 114.00 DPTH 357.00			
	ACRES 1.10 BANK8888830			
	EAST-0400793 NRTH-1715704			
PRIOR OWNER ON 3/01/2020	DEED BOOK 2020 PG-4105			
Fullerton David F	FULL MARKET VALUE	68,485		
TOTAL TAX ---				1,368.37**
				DATE #1 09/30/20
				AMT DUE 1,368.37
***** 36.045-1-13 *****				
36.045-1-13	1146 CR 55			ACCT 1- 45- 3
Durant Michael J	210 1 Family Res		Brasher Falls School	33,800
Durant Pamela L	Brasher Falls 402001	7,900		
1171 County Route 49	78x217x58x239	33,800		
Winthrop, NY 13697	FRNT 78.00 DPTH 217.00			
	EAST-0410386 NRTH-1752113			
	DEED BOOK 2016 PG-13401			
	FULL MARKET VALUE	34,141		
TOTAL TAX ---				682.17**
				DATE #1 09/30/20
				AMT DUE 682.17
***** 46.001-1-10.12 *****				
46.001-1-10.12	2358 SH 11C			ACCT 1- 1- 10.12
Durant Mike J	210 1 Family Res		Brasher Falls School	90,000
Durant Mary A	Brasher Falls 402001	14,100		
1588 County Route 53	160'x185'x59'x15'x101'x20	90,000		
Brasher Falls, NY 13613	FRNT 160.00 DPTH 200.00			
	ACRES 0.91			
	EAST-0411540 NRTH-1741170			
	DEED BOOK 2017 PG-15998			
	FULL MARKET VALUE	90,909		
TOTAL TAX ---				1,816.42**
				DATE #1 09/30/20
				AMT DUE 1,816.42



STATE OF NEW YORK  
 COUNTY - St Lawrence  
 SCHOOL - Brasher Falls  
 TOWN - Lawrence  
 SWIS - 404800

2 0 2 0 S C H O O L T A X R O L L  
 T A X A B L E SECTION OF THE ROLL - 1  
 OWNERS NAME SEQUENCE  
 UNIFORM PERCENT OF VALUE IS 099.00

PAGE 770  
 VALUATION DATE-JUL 01, 2019  
 TAXABLE STATUS DATE-MAR 01, 2020

TAX MAP PARCEL NUMBER	PROPERTY LOCATION & CLASS	ASSESSMENT	EXEMPTION CODE-----	SCHOOL
CURRENT OWNERS NAME	SCHOOL DISTRICT	LAND	TAX DESCRIPTION	TAXABLE VALUE
CURRENT OWNERS ADDRESS	PARCEL SIZE/GRID COORD	TOTAL	SPECIAL DISTRICTS	TAX AMOUNT
*****				46.003-1-13.2 *****
46.003-1-13.2	CR 55			BILL 1897
Durant Ralph F	314 Rural vac<10		Brasher Falls School	106.97
Durant Jeannette	Brasher Falls 402001	5,300		
%Ralph & Betty Durant	FRNT 182.00 DPTH 165.00	5,300		
47 Cady Rd	EAST-0413250 NRTH-1729573			
North Lawrence, NY 12967	FULL MARKET VALUE	5,354		
TOTAL TAX ---				106.97**
				DATE #1 09/30/20
				AMT DUE 106.97
*****				46.003-1-16.2 *****
46.003-1-16.2	37 Cady Rd			BILL 1898
Durant Robert M	210 1 Family Res		BAS STAR 41854	30,000
Durant Michelle V	Brasher Falls 402001	17,400	Brasher Falls School	900.14
37 Cady Rd	FRNT 342.00 DPTH 600.00	44,600		
North Lawrence, NY 12967	ACRES 3.40			
	EAST-0414021 NRTH-1730164			
	DEED BOOK 2012 PG-15369			
	FULL MARKET VALUE	45,051		
TOTAL TAX ---				294.66**
				DATE #1 09/30/20
				AMT DUE 294.66
*****				36.003-2-5 *****
36.003-2-5	2120 SH 11C			BILL 1899
Durant Timothy	270 Mfg housing		Brasher Falls School	766.93
Durant Lynne	Brasher Falls 402001	15,000		
PO Box 103	245x170x258x171	38,000		
North Lawrence, NY 12967	FRNT 245.00 DPTH			
	ACRES 1.00			
	EAST-0410786 NRTH-1747347			
	DEED BOOK 2016 PG-909			
	FULL MARKET VALUE	38,384		
TOTAL TAX ---				766.93**
				DATE #1 09/30/20
				AMT DUE 766.93
*****				46.003-1-16.12 *****
46.003-1-16.12	47 Cady Rd			BILL 1900
Durant Timothy	210 1 Family Res		BAS STAR 41854	30,000
47 Cady Rd	Brasher Falls 402001	15,300	Brasher Falls School	948.57
North Lawrence, NY 12967	FRNT 273.00 DPTH	47,000		
	ACRES 1.30			
	EAST-0414314 NRTH-1730037			
	DEED BOOK 2003 PG-12144			
	FULL MARKET VALUE	47,475		
TOTAL TAX ---				343.10**
				DATE #1 09/30/20
				AMT DUE 343.10
*****				*****

STATE OF NEW YORK  
 COUNTY - St Lawrence  
 SCHOOL - Brasher Falls  
 TOWN - Lawrence  
 SWIS - 404800

2 0 2 0 S C H O O L T A X R O L L  
 T A X A B L E SECTION OF THE ROLL - 1  
 OWNERS NAME SEQUENCE  
 UNIFORM PERCENT OF VALUE IS 099.00

PAGE 771  
 VALUATION DATE-JUL 01, 2019  
 TAXABLE STATUS DATE-MAR 01, 2020

TAX MAP PARCEL NUMBER	PROPERTY LOCATION & CLASS	ASSESSMENT	EXEMPTION CODE-----	SCHOOL
CURRENT OWNERS NAME	SCHOOL DISTRICT	LAND	TAX DESCRIPTION	TAXABLE VALUE
CURRENT OWNERS ADDRESS	PARCEL SIZE/GRID COORD	TOTAL	SPECIAL DISTRICTS	TAX AMOUNT
***** 36.045-1-18 *****				
36.045-1-18	84 Church St			ACCT 1- 50- 9
Durant Timothy J	210 1 Family Res	11,000	Brasher Falls School	43,000
Durant Lynne M	Brasher Falls 402001	43,000		
PO Box 103	FRNT 116.00 DPTH 234.00			
North Lawrence, NY 12967-0103	EAST-0410029 NRTH-1752112			
	DEED BOOK 2019 PG-15282			
	FULL MARKET VALUE	43,434		
TOTAL TAX ---				867.85**
			DATE #1	09/30/20
			AMT DUE	867.85
***** 36.045-1-19 *****				
36.045-1-19	76 Church St			ACCT 1- 4-12
Durant Timothy J	210 1 Family Res	12,500	BAS STAR 41854	89,900
Durant Lynne M	Brasher Falls 402001	89,900	Brasher Falls School	
PO Box 103	295x234x115			
North Lawrence, NY 12967	FRNT 295.00 DPTH 115.00			
	EAST-0409908 NRTH-1752083			
	DEED BOOK 1081 PG-498			
	FULL MARKET VALUE	90,808		
TOTAL TAX ---				1,208.93**
			DATE #1	09/30/20
			AMT DUE	1,208.93
***** 45.002-2-18.3 *****				
45.002-2-18.3	10917 USH 11			BILL 1903
Durham Shawn A	270 Mfg housing	16,500	Brasher Falls School	39,500
Durham Amy L	Brasher Falls 402001	39,500		
10917 US Highway 11	ACRES 2.50			
North Lawrence, NY 12967	EAST-0403163 NRTH-1739959			
	DEED BOOK 2020 PG-6964			
	FULL MARKET VALUE	39,899		
TOTAL TAX ---				797.21**
			DATE #1	09/30/20
			AMT DUE	797.21
***** 35.004-2-1 *****				
35.004-2-1	1562 SH 11C			BILL 1904
Duryea Becky A	240 Rural res	50,000	BAS STAR 41854	136,400
1562 State Highway 11C	Brasher Falls 402001	136,400	Brasher Falls School	
North Lawrence, NY 12967	Also See 1090/1065 & 1090/1068			
	See 2010-15888 easement			
	FRNT 1433.00 DPTH			
	ACRES 56.00 BANK8888830			
	EAST-0400477 NRTH-1748908			
	DEED BOOK 2011 PG-8420			
	FULL MARKET VALUE	137,778		
TOTAL TAX ---				2,147.41**
			DATE #1	09/30/20
			AMT DUE	2,147.41
*****				



STATE OF NEW YORK  
 COUNTY - St Lawrence  
 SCHOOL - Brasher Falls  
 TOWN - Lawrence  
 SWIS - 404800

2 0 2 0 S C H O O L T A X R O L L  
 T A X A B L E SECTION OF THE ROLL - 1  
 OWNERS NAME SEQUENCE  
 UNIFORM PERCENT OF VALUE IS 099.00

PAGE 772  
 VALUATION DATE-JUL 01, 2019  
 TAXABLE STATUS DATE-MAR 01, 2020

TAX MAP PARCEL NUMBER	PROPERTY LOCATION & CLASS	ASSESSMENT	EXEMPTION CODE-----	SCHOOL
CURRENT OWNERS NAME	SCHOOL DISTRICT	LAND	TAX DESCRIPTION	TAXABLE VALUE
CURRENT OWNERS ADDRESS	PARCEL SIZE/GRID COORD	TOTAL	SPECIAL DISTRICTS	TAX AMOUNT
***** 35.004-3-9 *****				
	210 Hallahan Rd			ACCT 1- 52-14.21 BILL 1905
35.004-3-9	240 Rural res		ENH STAR 41834	26,600
Dutka Andrij	Brasher Falls 402001	18,900	Brasher Falls School	26,600
Dutka Maria	FRNT 509.00 DPTH	26,600		
PO Box 6	ACRES 20.80			
North Lawrence, NY 12967	EAST-0400776 NRTH-1745207			
	DEED BOOK 2009 PG-7790			
	FULL MARKET VALUE	26,869		
TOTAL TAX ---				0.00**
*****				

STATE OF NEW YORK  
 COUNTY - St Lawrence  
 SCHOOL - Brasher Falls  
 TOWN - Lawrence  
 SWIS - 404800

2020 SCHOOL TAX ROLL  
 TAXABLE SECTION OF THE ROLL - 1  
 NAME SECTION - D  
 UNIFORM PERCENT OF VALUE IS 099.00

PAGE 773  
 VALUATION DATE-JUL 01, 2019  
 TAXABLE STATUS DATE-MAR 01, 2020  
 RPS155/V04/L015  
 CURRENT DATE 8/14/2020

\*\*\* SPECIAL DISTRICT SUMMARY \*\*\*

CODE	DISTRICT NAME	TOTAL PARCELS	EXTENSION TYPE	EXTENSION VALUE	AD VALOREM VALUE	EXEMPT AMOUNT	TAXABLE VALUE	TOTAL TAX
------	---------------	---------------	----------------	-----------------	------------------	---------------	---------------	-----------

NO SPECIAL DISTRICTS AT THIS LEVEL

\*\*\* SCHOOL DISTRICT SUMMARY \*\*\*

CODE	DISTRICT NAME	TOTAL PARCELS	ASSESSED LAND	ASSESSED TOTAL	EXEMPT AMOUNT	TOTAL TAXABLE	TOTAL TAX
					----- STAR AMOUNT	----- STAR TAXABLE	
402001	Brasher Falls	77	1844,754	4143,189	214,145	3,929,044	
					1067,900	2,861,144	57,744.91
	S U B - T O T A L	77	1844,754	4143,189	214,145	3,929,044	
	S U B - T O T A L (CONT)				1067,900	2,861,144	57,744.91
	T O T A L	77	1844,754	4143,189	214,145	3,929,044	
	T O T A L (CONT)				1067,900	2,861,144	57,744.91

\*\*\* SYSTEM CODES SUMMARY \*\*\*

NO SYSTEM EXEMPTIONS AT THIS LEVEL

\*\*\* EXEMPTION SUMMARY \*\*\*

CODE	DESCRIPTION	TOTAL PARCELS	SCHOOL
41700	Ag Buildin	1	29,000
41720	Ag Distric	7	173,645
41834	ENH STAR	8	444,900
41854	BAS STAR	20	578,000
41864	B STAR MH	3	45,000



STATE OF NEW YORK  
 COUNTY - St Lawrence  
 SCHOOL - Brasher Falls  
 TOWN - Lawrence  
 SWIS - 404800

2020 SCHOOL TAX ROLL  
 TAXABLE SECTION OF THE ROLL - 1  
 NAME SECTION - D  
 UNIFORM PERCENT OF VALUE IS 099.00

PAGE 774  
 VALUATION DATE-JUL 01, 2019  
 TAXABLE STATUS DATE-MAR 01, 2020  
 RPS155/V04/L015  
 CURRENT DATE 8/14/2020

\*\*\* EXEMPTION SUMMARY \*\*\*

CODE	DESCRIPTION	TOTAL PARCELS	SCHOOL
42100	Silo	3	11,500
	TOTAL	42	1282,045

\*\*\* GRAND TOTALS \*\*\*

ROLL SEC	DESCRIPTION	TOTAL PARCELS	ASSESSED LAND	ASSESSED TOTAL	EXEMPT AMOUNT ----- STAR AMOUNT	TOTAL TAXABLE ----- STAR TAXABLE	TAX RATE	TOTAL TAX
	Brasher Falls Scho		1844,754	4143,189	214,145 1067,900	3,929,044 2,861,144		57,744.91
1	SPEC DIST TAXES TAXABLE	77						57,744.91

STATE OF NEW YORK  
 COUNTY - St Lawrence  
 SCHOOL - Brasher Falls  
 TOWN - Lawrence  
 SWIS - 404800

2 0 2 0 S C H O O L T A X R O L L  
 T A X A B L E SECTION OF THE ROLL - 1  
 OWNERS NAME SEQUENCE  
 UNIFORM PERCENT OF VALUE IS 099.00

PAGE 775  
 VALUATION DATE-JUL 01, 2019  
 TAXABLE STATUS DATE-MAR 01, 2020

TAX MAP PARCEL NUMBER	PROPERTY LOCATION & CLASS	ASSESSMENT	EXEMPTION CODE-----	SCHOOL
CURRENT OWNERS NAME	SCHOOL DISTRICT	LAND	TAX DESCRIPTION	TAXABLE VALUE
CURRENT OWNERS ADDRESS	PARCEL SIZE/GRID COORD	TOTAL	SPECIAL DISTRICTS	TAX AMOUNT
*****				
46.002-1-29.11	300 Foster Rd			46.002-1-29.11
Eames Carl R	270 Mfg housing		ENH STAR 41834	ACCT 1- 23- 9.1
Eames Althea C	Brasher Falls 402001	31,850	Brasher Falls School	BILL 1906
300 Foster Rd	Mh Value 20000	51,850		
North Lawrence, NY 12967	FRNT 1014.00 DPTH			
	ACRES 27.80			
	EAST-0424660 NRTH-1737491			
	DEED BOOK 1101 PG-1006			
	FULL MARKET VALUE	52,374		
			TOTAL TAX ---	0.00**
*****				
46.002-1-29.12	302 Foster Rd			46.002-1-29.12
Eames Will	210 1 Family Res		Brasher Falls School	BILL 1907
302 Foster Rd	Brasher Falls 402001	17,600		655.93
North Lawrence, NY 12967	200'x1239'x200'x1244'	32,500		
	FRNT 200.00 DPTH 1208.00			
	ACRES 5.50			
	EAST-0425275 NRTH-1737560			
	DEED BOOK 2013 PG-12271			
	FULL MARKET VALUE	32,828		
			TOTAL TAX ---	655.93**
			DATE #1	09/30/20
			AMT DUE	655.93
*****				
36.053-4-7	1976 SH 11C			36.053-4-7
Ecomed Of NY Inc	283 Res w/Comuse		Brasher Falls School	ACCT 1- 21-11
Attn: William A Reitz	Brasher Falls 402001	4,500		BILL 1908
128 River Dr	FRNT 59.00 DPTH 105.00	25,000		504.56
Massena, NY 13662	EAST-0410380 NRTH-1750917			
	DEED BOOK 1053 PG-00838			
	FULL MARKET VALUE	25,253		
			TOTAL TAX ---	504.56**
			DATE #1	09/30/20
			AMT DUE	504.56
*****				
36.053-4-8	1978 SH 11C			36.053-4-8
Ecomed Of NY Inc	433 Auto body		Brasher Falls School	ACCT 1- 21-13
Attn: William A Reitz	Brasher Falls 402001	9,100		BILL 1909
128 River Dr	80x198x130x120x53x57x58	10,500		211.92
Massena, NY 13662	FRNT 80.00 DPTH			
	ACRES 0.43			
	EAST-0410328 NRTH-1750819			
	DEED BOOK 1053 PG-00838			
	FULL MARKET VALUE	10,606		
			TOTAL TAX ---	211.92**
			DATE #1	09/30/20
			AMT DUE	211.92
*****				

STATE OF NEW YORK  
 COUNTY - St Lawrence  
 SCHOOL - Brasher Falls  
 TOWN - Lawrence  
 SWIS - 404800

2 0 2 0 S C H O O L T A X R O L L  
 T A X A B L E SECTION OF THE ROLL - 1  
 OWNERS NAME SEQUENCE  
 UNIFORM PERCENT OF VALUE IS 099.00

PAGE 776  
 VALUATION DATE-JUL 01, 2019  
 TAXABLE STATUS DATE-MAR 01, 2020

TAX MAP PARCEL NUMBER	PROPERTY LOCATION & CLASS	ASSESSMENT	EXEMPTION CODE-----	SCHOOL
CURRENT OWNERS NAME	SCHOOL DISTRICT	LAND	TAX DESCRIPTION	TAXABLE VALUE
CURRENT OWNERS ADDRESS	PARCEL SIZE/GRID COORD	TOTAL	SPECIAL DISTRICTS	TAX AMOUNT
*****				36.003-3-42 *****
	Off Cr 52			BILL 1910
36.003-3-42	314 Rural vac<10		Brasher Falls School	8,300 167.51
Edwards Ronn	Brasher Falls 402001	8,300		
133 Cooper Rd	ACRES 5.00	8,300		
Rochester, NY 14617-3026	EAST-0416228 NRTH-1751639			
	DEED BOOK 2018 PG-14580			
	FULL MARKET VALUE	8,384		
TOTAL TAX ---				167.51**
				DATE #1 09/30/20
				AMT DUE 167.51
*****				36.003-3-21 *****
	Off Cemetery Rd			BILL 1911
36.003-3-21	314 Rural vac<10 - WTRFNT		Brasher Falls School	6,180 124.73
Eldridge Mark	Brasher Falls 402001	6,180		
Eldridge Michael & Gregory	ACRES 4.20	6,180		
PO Box 415	EAST-0415515 NRTH-1745713			
Winthrop, NY 13697	DEED BOOK 2007 PG-5040			
	FULL MARKET VALUE	6,242		
TOTAL TAX ---				124.73**
				DATE #1 09/30/20
				AMT DUE 124.73
*****				56.004-2-28 *****
	176 CR 51			BILL 1912
56.004-2-28	314 Rural vac<10		Brasher Falls School	26,500 534.83
Engels James P	Brasher Falls 402001	26,500		
134 Hanson Rd	ACRES 7.50	26,500		
Potsdam, NY 13676	EAST-0402986 NRTH-1719736			
	DEED BOOK 2019 PG-17485			
	FULL MARKET VALUE	26,768		
TOTAL TAX ---				534.83**
				DATE #1 09/30/20
				AMT DUE 534.83
*****				56.004-2-1 *****
	CR 51			BILL 1913
56.004-2-1	323 Vacant rural		Brasher Falls School	33,800 682.17
Erick Brian A	Brasher Falls 402001	33,800		
Erick Carolyn J	FRNT 960.00 DPTH	33,800		
284 Esser Ave	ACRES 44.30			
Buffalo, NY 14207	EAST-0401490 NRTH-1719598			
	DEED BOOK 2017 PG-15524			
	FULL MARKET VALUE	34,141		
TOTAL TAX ---				682.17**
				DATE #1 09/30/20
				AMT DUE 682.17
*****				*****

STATE OF NEW YORK  
 COUNTY - St Lawrence  
 SCHOOL - Brasher Falls  
 TOWN - Lawrence  
 SWIS - 404800

2 0 2 0 S C H O O L T A X R O L L  
 T A X A B L E SECTION OF THE ROLL - 1  
 OWNERS NAME SEQUENCE  
 UNIFORM PERCENT OF VALUE IS 099.00

PAGE 777  
 VALUATION DATE-JUL 01, 2019  
 TAXABLE STATUS DATE-MAR 01, 2020

TAX MAP PARCEL NUMBER	PROPERTY LOCATION & CLASS	ASSESSMENT	EXEMPTION CODE-----	SCHOOL
CURRENT OWNERS NAME	SCHOOL DISTRICT	LAND	TAX DESCRIPTION	TAXABLE VALUE
CURRENT OWNERS ADDRESS	PARCEL SIZE/GRID COORD	TOTAL	SPECIAL DISTRICTS	TAX AMOUNT
*****				
36.003-3-22.11	2275 SH 11C		36.003-3-22.11	*****
Esch Revocable Trust	240 Rural res		ACCT 1- 28-11.1	BILL 1914
2006 N 101st Circle	Brasher Falls 402001	222,000		
Omaha, NE 68134	ACRES 379.80	245,000		
	EAST-0413053 NRTH-1745759			
	DEED BOOK 2019 PG-1903			
	FULL MARKET VALUE	247,475		
			TOTAL TAX ---	4,944.70**
				DATE #1 09/30/20
				AMT DUE 4,944.70
*****				
45.004-1-8.13	161 Shinnock Rd		45.004-1-8.13	*****
Esch Revocable Trust	112 Dairy farm			BILL 1915
c/o Dennis & Kathleen Esch	Brasher Falls 402001	22,000	Silo 42100	16,200
2006 N 101st Cir	FRNT 659.00 DPTH	61,000	Brasher Falls School	904.17
Omaha, NE 68134	ACRES 14.90			
	EAST-0405495 NRTH-1733699			
	DEED BOOK 2018 PG-1189			
	FULL MARKET VALUE	61,616		
			TOTAL TAX ---	904.17**
				DATE #1 09/30/20
				AMT DUE 904.17
*****				
46.032-4-5	CR 54		46.032-4-5	*****
Eurto Ronald	311 Res vac land		ACCT 1- 42- 9	BILL 1916
1122 County Route 54	Brasher Falls 402001	4,000		80.73
North Lawrence, NY 12967	108x180x100x183	4,000		
	FRNT 108.00 DPTH 180.00			
	EAST-0417693 NRTH-1740170			
	DEED BOOK 2018 PG-13872			
	FULL MARKET VALUE	4,040		
			TOTAL TAX ---	80.73**
				DATE #1 09/30/20
				AMT DUE 80.73
*****				
46.032-4-8	1122 CR 54		46.032-4-8	*****
Eurto Ronald	411 Apartment			BILL 1917
1122 County Route 54	Brasher Falls 402001	10,200	Brasher Falls School	403.65
North Lawrence, NY 12967	FRNT 125.00 DPTH 150.00	20,000		
	EAST-0417603 NRTH-1740090			
	DEED BOOK 2016 PG-12279			
	FULL MARKET VALUE	20,202		
			TOTAL TAX ---	403.65**
				DATE #1 09/30/20
				AMT DUE 403.65
*****				

STATE OF NEW YORK  
 COUNTY - St Lawrence  
 SCHOOL - Brasher Falls  
 TOWN - Lawrence  
 SWIS - 404800

2 0 2 0 S C H O O L T A X R O L L  
 T A X A B L E SECTION OF THE ROLL - 1  
 OWNERS NAME SEQUENCE  
 UNIFORM PERCENT OF VALUE IS 099.00

PAGE 778  
 VALUATION DATE-JUL 01, 2019  
 TAXABLE STATUS DATE-MAR 01, 2020

TAX MAP PARCEL NUMBER	PROPERTY LOCATION & CLASS	ASSESSMENT	EXEMPTION CODE-----	SCHOOL
CURRENT OWNERS NAME	SCHOOL DISTRICT	LAND	TAX DESCRIPTION	TAXABLE VALUE
CURRENT OWNERS ADDRESS	PARCEL SIZE/GRID COORD	TOTAL	SPECIAL DISTRICTS	TAX AMOUNT
***** 36.047-2-7 *****				
36.047-2-7	441B Cemetery Rd			BILL 1918
Euto Jeb	210 1 Family Res		Brasher Falls School	2,199.89
Euto Keisha	Brasher Falls 402001	16,000		
441B Cemetary Rd	ACRES 2.00	109,000		
North Lawrence, NY 12967	EAST-0417096 NRTH-1751849			
	DEED BOOK 2019 PG-3666			
	FULL MARKET VALUE	110,101		
TOTAL TAX ---				2,199.89**
				DATE #1 09/30/20
				AMT DUE 2,199.89
***** 36.045-1-23 *****				
36.045-1-23	1163 CR 55			BILL 1919
Euto Jebidiah	270 Mfg housing		Brasher Falls School	492.45
441B Cemetary Rd	Brasher Falls 402001	11,300		
North Lawrence, NY 12967	258'x Var	24,400		
	FRNT 184.00 DPTH 112.00			
	ACRES 0.47			
	EAST-0410023 NRTH-1752450			
	DEED BOOK 2017 PG-13441			
	FULL MARKET VALUE	24,646		
TOTAL TAX ---				492.45**
				DATE #1 09/30/20
				AMT DUE 492.45
***** 36.047-1-9 *****				
36.047-1-9	Off Cemetery Rd			BILL 1920
Evarts Martha	314 Rural vac<10		Brasher Falls School	167.51
25 Cliff St	Brasher Falls 402001	8,300		
East Haven, CT 06512	FRNT 316.00 DPTH 684.00	8,300		
	ACRES 5.00			
	EAST-0416292 NRTH-1753385			
	DEED BOOK 1998 PG-17797			
	FULL MARKET VALUE	8,384		
TOTAL TAX ---				167.51**
				DATE #1 09/30/20
				AMT DUE 167.51
***** 36.047-1-21 *****				
36.047-1-21	Off CR 52			BILL 1921
Evarts Martha	314 Rural vac<10		Brasher Falls School	169.53
25 Cliff St	Brasher Falls 402001	8,400		
East Haven, CT 06512	See 1998/17777 Memor Agr	8,400		
	ACRES 5.10			
	EAST-0414552 NRTH-1752559			
	DEED BOOK 1998 PG-1447			
	FULL MARKET VALUE	8,485		
TOTAL TAX ---				169.53**
				DATE #1 09/30/20
				AMT DUE 169.53

\*\*\*\*\*

STATE OF NEW YORK  
 COUNTY - St Lawrence  
 SCHOOL - Brasher Falls  
 TOWN - Lawrence  
 SWIS - 404800

2 0 2 0 S C H O O L T A X R O L L  
 T A X A B L E SECTION OF THE ROLL - 1  
 OWNERS NAME SEQUENCE  
 UNIFORM PERCENT OF VALUE IS 099.00

PAGE 779  
 VALUATION DATE-JUL 01, 2019  
 TAXABLE STATUS DATE-MAR 01, 2020

TAX MAP PARCEL NUMBER	PROPERTY LOCATION & CLASS	ASSESSMENT	EXEMPTION CODE-----	SCHOOL
CURRENT OWNERS NAME	SCHOOL DISTRICT	LAND	TAX DESCRIPTION	TAXABLE VALUE
CURRENT OWNERS ADDRESS	PARCEL SIZE/GRID COORD	TOTAL	SPECIAL DISTRICTS	TAX AMOUNT
***** 35.003-5-13 *****				
35.003-5-13	SH 11C			ACCT 1- 30- 9
Exware Frederick M	314 Rural vac<10		Brasher Falls School	9,400
Pickering Jayne M	Brasher Falls 402001	9,400		BILL 1922
PO Box 243	See 2010-7884	9,400		
Brasher Falls, NY 13613-0243	gas easement			
	ACRES 4.40			
	EAST-0395383 NRTH-1749161			
	DEED BOOK 2019 PG-5361			
	FULL MARKET VALUE	9,495		
TOTAL TAX ---				189.71**
				DATE #1 09/30/20
				AMT DUE 189.71
*****				

STATE OF NEW YORK  
 COUNTY - St Lawrence  
 SCHOOL - Brasher Falls  
 TOWN - Lawrence  
 SWIS - 404800

2020 SCHOOL TAX ROLL  
 TAXABLE SECTION OF THE ROLL - 1  
 NAME SECTION - E  
 UNIFORM PERCENT OF VALUE IS 099.00

PAGE 780  
 VALUATION DATE-JUL 01, 2019  
 TAXABLE STATUS DATE-MAR 01, 2020  
 RPS155/V04/L015  
 CURRENT DATE 8/14/2020

\*\*\* SPECIAL DISTRICT SUMMARY \*\*\*

CODE	DISTRICT NAME	TOTAL PARCELS	EXTENSION TYPE	EXTENSION VALUE	AD VALOREM VALUE	EXEMPT AMOUNT	TAXABLE VALUE	TOTAL TAX
------	---------------	---------------	----------------	-----------------	------------------	---------------	---------------	-----------

NO SPECIAL DISTRICTS AT THIS LEVEL

\*\*\* SCHOOL DISTRICT SUMMARY \*\*\*

CODE	DISTRICT NAME	TOTAL PARCELS	ASSESSED LAND	ASSESSED TOTAL	EXEMPT AMOUNT	TOTAL TAXABLE	TOTAL TAX
					-----	-----	
					STAR AMOUNT	STAR TAXABLE	
	Brasher Falls	17	449,430	684,130	16,200	667,930	
402001					51,850	616,080	12,433.99
	S U B - T O T A L	17	449,430	684,130	16,200	667,930	
	S U B - T O T A L (CONT)				51,850	616,080	12,433.99
	T O T A L	17	449,430	684,130	16,200	667,930	
	T O T A L (CONT)				51,850	616,080	12,433.99

\*\*\* SYSTEM CODES SUMMARY \*\*\*

NO SYSTEM EXEMPTIONS AT THIS LEVEL

\*\*\* EXEMPTION SUMMARY \*\*\*

CODE	DESCRIPTION	TOTAL PARCELS	SCHOOL
41834	ENH STAR	1	51,850
42100	Silo	1	16,200
	T O T A L	2	68,050

STATE OF NEW YORK  
 COUNTY - St Lawrence  
 SCHOOL - Brasher Falls  
 TOWN - Lawrence  
 SWIS - 404800

2020 SCHOOL TAX ROLL  
 TAXABLE SECTION OF THE ROLL - 1  
 NAME SECTION - E  
 UNIFORM PERCENT OF VALUE IS 099.00

PAGE 781  
 VALUATION DATE-JUL 01, 2019  
 TAXABLE STATUS DATE-MAR 01, 2020  
 RPS155/V04/L015  
 CURRENT DATE 8/14/2020

\*\*\* GRAND TOTALS \*\*\*

ROLL SEC	DESCRIPTION	TOTAL PARCELS	ASSESSED LAND	ASSESSED TOTAL	EXEMPT AMOUNT ----- STAR AMOUNT	TOTAL TAXABLE ----- STAR TAXABLE	TAX RATE	TOTAL TAX
	Brasher Falls Scho		449,430	684,130	16,200	667,930		
	SPEC DIST TAXES				51,850	616,080		12,433.99
1	TAXABLE	17						12,433.99



STATE OF NEW YORK  
 COUNTY - St Lawrence  
 SCHOOL - Brasher Falls  
 TOWN - Lawrence  
 SWIS - 404800

2 0 2 0 S C H O O L T A X R O L L  
 T A X A B L E SECTION OF THE ROLL - 1  
 OWNERS NAME SEQUENCE  
 UNIFORM PERCENT OF VALUE IS 099.00

PAGE 782  
 VALUATION DATE-JUL 01, 2019  
 TAXABLE STATUS DATE-MAR 01, 2020

TAX MAP PARCEL NUMBER	PROPERTY LOCATION & CLASS	ASSESSMENT	EXEMPTION CODE-----	SCHOOL
CURRENT OWNERS NAME	SCHOOL DISTRICT	LAND	TAX DESCRIPTION	TAXABLE VALUE
CURRENT OWNERS ADDRESS	PARCEL SIZE/GRID COORD	TOTAL	SPECIAL DISTRICTS	TAX AMOUNT
***** 36.053-4-22 *****				
	2016 SH 11C			ACCT 1- 54-14 BILL 1923
36.053-4-22	210 1 Family Res		BAS STAR 41854	30,000
Felix Wade T	Brasher Falls 402001	10,300	Brasher Falls School	45,000
Felix Alice J	FRNT 99.00 DPTH 335.00	45,000		
2016 State Highway 11C	EAST-0410392 NRTH-1749905			
North Lawrence, NY 12967	DEED BOOK 1074 PG-257			
	FULL MARKET VALUE	45,455		
TOTAL TAX ---				302.74**
				DATE #1 09/30/20
				AMT DUE 302.74
***** 46.004-1-11 *****				
	Off Savage Rd			ACCT 1- 3- 4 BILL 1924
46.004-1-11	323 Vacant rural		Brasher Falls School	13,850
Ferrar Douglas	Brasher Falls 402001	13,850		
10 Chantilly Ct	ACRES 24.50	13,850		
Huntington Station, NY 11746	EAST-0420449 NRTH-1729644			
	DEED BOOK 2019 PG-2261			
	FULL MARKET VALUE	13,990		
TOTAL TAX ---				279.53**
				DATE #1 09/30/20
				AMT DUE 279.53
***** 36.045-1-14 *****				
	Factory St			ACCT 1- 39-14 BILL 1925
36.045-1-14	311 Res vac land		Brasher Falls School	7,700
Fetterly Garry L	Brasher Falls 402001	7,700		
Fetterly Barbara J	ACRES 2.70	7,700		
PO Box 205	EAST-0410685 NRTH-1752187			
North Lawrence, NY 12967	DEED BOOK 2000 PG-1307			
	FULL MARKET VALUE	7,778		
TOTAL TAX ---				155.40**
				DATE #1 09/30/20
				AMT DUE 155.40
***** 36.045-1-33 *****				
	31 Factory St			ACCT 1- 39-13 BILL 1926
36.045-1-33	270 Mfg housing		BAS STAR 41854	30,000
Fetterly Garry L	Brasher Falls 402001	9,000	Brasher Falls School	32,000
Fetterly Barbara J	96x187x104x143	32,000		
PO Box 205	FRNT 96.00 DPTH 165.00			
North Lawrence, NY 12967	EAST-0410748 NRTH-1751899			
	DEED BOOK 2000 PG-1307			
	FULL MARKET VALUE	32,323		
TOTAL TAX ---				40.36**
				DATE #1 09/30/20
				AMT DUE 40.36
*****				

STATE OF NEW YORK  
 COUNTY - St Lawrence  
 SCHOOL - Brasher Falls  
 TOWN - Lawrence  
 SWIS - 404800

2 0 2 0 S C H O O L T A X R O L L  
 T A X A B L E SECTION OF THE ROLL - 1  
 OWNERS NAME SEQUENCE  
 UNIFORM PERCENT OF VALUE IS 099.00

PAGE 783  
 VALUATION DATE-JUL 01, 2019  
 TAXABLE STATUS DATE-MAR 01, 2020

TAX MAP PARCEL NUMBER	PROPERTY LOCATION & CLASS	ASSESSMENT	EXEMPTION CODE-----	SCHOOL
CURRENT OWNERS NAME	SCHOOL DISTRICT	LAND	TAX DESCRIPTION	TAXABLE VALUE
CURRENT OWNERS ADDRESS	PARCEL SIZE/GRID COORD	TOTAL	SPECIAL DISTRICTS	TAX AMOUNT
*****				
36.053-2-4.1	19 Factory St			36.053-2-4.1
Fetterly Garry L	210 1 Family Res		BAS STAR 41854	ACCT 1- 47- 7
PO Box 205	Brasher Falls 402001	15,200	Brasher Falls School	BILL 1927
North Lawrence, NY 12967	Sub Lots 11 & 12	39,100		30,000
	199x297x216wfx240			789.13
	FRNT 199.00 DPTH			
	ACRES 1.20			
	EAST-0410742 NRTH-1751739			
	DEED BOOK 993 PG-00895			
	FULL MARKET VALUE	39,495		
			TOTAL TAX ---	183.66**
				DATE #1 09/30/20
				AMT DUE 183.66
*****				
35.003-4-4	1119 SH 11C			35.003-4-4
Finazzo Jeffrey C	210 1 Family Res		BAS STAR 41854	ACCT 1- 45- 2
Finazzo Adele M	Brasher Falls 402001	15,100	Brasher Falls School	BILL 1928
1119 State Highway 11C	FRNT 100.00 DPTH	87,200		30,000
Brasher Falls, NY 13613	ACRES 1.10 BANK8888869			1,759.91
	EAST-0389467 NRTH-1749989			
	DEED BOOK 2010 PG-10842			
	FULL MARKET VALUE	88,081		
			TOTAL TAX ---	1,154.44**
				DATE #1 09/30/20
				AMT DUE 1,154.44
*****				
35.003-4-3	1109 SH 11C			35.003-4-3
Finazzo John J	210 1 Family Res		Brasher Falls School	ACCT 1- 20-14.2
1109 State Highway 11C	Brasher Falls 402001	15,900		BILL 1929
Brasher Falls, NY 13613	ACRES 1.90 BANK8888869	86,500		1,745.78
	EAST-0389306 NRTH-1749966			
	DEED BOOK 2015 PG-8189			
	FULL MARKET VALUE	87,374		
			TOTAL TAX ---	1,745.78**
				DATE #1 09/30/20
				AMT DUE 1,745.78
*****				
46.031-1-16	1097 CR 54			46.031-1-16
Finnegan Sharon	210 1 Family Res		BAS STAR 41854	ACCT 1- 16- 5
1097 County Route 54	Brasher Falls 402001	8,800	Brasher Falls School	BILL 1930
North Lawrence, NY 12967	Also See 2002/11711	60,000		30,000
	FRNT 86.00 DPTH 264.00			1,210.95
	EAST-0417007 NRTH-1739848			
	DEED BOOK 703 PG-215			
	FULL MARKET VALUE	60,606		
			TOTAL TAX ---	605.47**
				DATE #1 09/30/20
				AMT DUE 605.47
*****				

STATE OF NEW YORK  
 COUNTY - St Lawrence  
 SCHOOL - Brasher Falls  
 TOWN - Lawrence  
 SWIS - 404800

2 0 2 0 S C H O O L T A X R O L L  
 T A X A B L E SECTION OF THE ROLL - 1  
 OWNERS NAME SEQUENCE  
 UNIFORM PERCENT OF VALUE IS 099.00

PAGE 784  
 VALUATION DATE-JUL 01, 2019  
 TAXABLE STATUS DATE-MAR 01, 2020

TAX MAP PARCEL NUMBER	PROPERTY LOCATION & CLASS	ASSESSMENT	EXEMPTION CODE-----	SCHOOL
CURRENT OWNERS NAME	SCHOOL DISTRICT	LAND	TAX DESCRIPTION	TAXABLE VALUE
CURRENT OWNERS ADDRESS	PARCEL SIZE/GRID COORD	TOTAL	SPECIAL DISTRICTS	TAX AMOUNT
*****				
35.004-1-12.1	1445 SH 11C			35.004-1-12.1
				ACCT 1- 15-17
				BILL 1931
35.004-1-12.1	114 Sheep farm		ENH STAR 41834	69,800
Fiske Merle J (LU)	Brasher Falls 402001	63,850	Brasher Falls School	157,550
Fiske Lila M (LU)	See 2010-15699 easement	157,550		
1445 State Highway 11C	See 2013-16798			
Brasher Falls, NY 13613	FRNT 1940.00 DPTH			
	ACRES 94.50			
	EAST-0397669 NRTH-1751230			
	DEED BOOK 2007 PG-18374			
	FULL MARKET VALUE	159,141		
			TOTAL TAX ---	1,771.01**
				DATE #1 09/30/20
				AMT DUE 1,771.01
*****				
56.002-2-33.2	CR 51			56.002-2-33.2
				ACCT 1- 52- 2.11
				BILL 1932
56.002-2-33.2	323 Vacant rural		Brasher Falls School	26,600
Five S Realty	Brasher Falls 402001	26,600		
% James Stavola Jr	FRNT 300.00 DPTH	26,600		
PO Box 482	ACRES 32.70			
Red Bank, NJ 07701	EAST-0401306 NRTH-1722402			
	DEED BOOK 1031 PG-00938			
	FULL MARKET VALUE	26,869		
			TOTAL TAX ---	536.85**
				DATE #1 09/30/20
				AMT DUE 536.85
*****				
57.001-1-22.1	517 CR 55			57.001-1-22.1
				ACCT 1- 18- 4.1
				BILL 1933
57.001-1-22.1	210 1 Family Res		Brasher Falls School	81,000
Flannery Heather L	Brasher Falls 402001	20,000		
Flannery Ronald	FRNT 627.00 DPTH 695.00	81,000		
517 County Route 55	ACRES 10.00			
North Lawrence, NY 12967	EAST-0413336 NRTH-1725343			
	DEED BOOK 2017 PG-2874			
	FULL MARKET VALUE	81,818		
			TOTAL TAX ---	1,634.78**
				DATE #1 09/30/20
				AMT DUE 1,634.78
*****				
36.002-3-5	214 Mcauslen Rd			36.002-3-5
				BILL 1934
				30,000
36.002-3-5	210 1 Family Res		BAS STAR 41854	
Foley Jo Anne	Brasher Falls 402001	18,100	Brasher Falls School	49,900
214 McAuslen Rd	1000x474x1000x372	49,900		
North Lawrence, NY 12967	FRNT 1000.00 DPTH 425.00			
	ACRES 9.60			
	EAST-0423427 NRTH-1751729			
PRIOR OWNER ON 3/01/2020	DEED BOOK 2020 PG-5797			
Foley Randy L	FULL MARKET VALUE	50,404		
			TOTAL TAX ---	401.63**
				DATE #1 09/30/20
				AMT DUE 401.63
*****				



STATE OF NEW YORK  
 COUNTY - St Lawrence  
 SCHOOL - Brasher Falls  
 TOWN - Lawrence  
 SWIS - 404800

2 0 2 0 S C H O O L T A X R O L L  
 T A X A B L E SECTION OF THE ROLL - 1  
 OWNERS NAME SEQUENCE  
 UNIFORM PERCENT OF VALUE IS 099.00

PAGE 785  
 VALUATION DATE-JUL 01, 2019  
 TAXABLE STATUS DATE-MAR 01, 2020

TAX MAP PARCEL NUMBER	PROPERTY LOCATION & CLASS	ASSESSMENT	EXEMPTION CODE-----	SCHOOL
CURRENT OWNERS NAME	SCHOOL DISTRICT	LAND	TAX DESCRIPTION	TAXABLE VALUE
CURRENT OWNERS ADDRESS	PARCEL SIZE/GRID COORD	TOTAL	SPECIAL DISTRICTS	TAX AMOUNT
***** 36.053-5-15.111 *****				
	28 Grove St			ACCT 1- 8-14.1 BILL 1935
36.053-5-15.111	270 Mfg housing		BAS STAR 41854	30,000
Foley Larry J	Brasher Falls 402001	13,100	Brasher Falls School	43,900 886.01
Foley Tina M	Also see 2002-6934	43,900		
PO Box 218	Also see 2003-18025			
North Lawrence, NY 12967	155'x296'x202'x47'x98'			
	FRNT 155.00 DPTH 296.00			
	ACRES 1.05			
	EAST-0409816 NRTH-1750331			
	DEED BOOK 2017 PG-2783			
	FULL MARKET VALUE	44,343		
			TOTAL TAX ---	280.54**
				DATE #1 09/30/20
				AMT DUE 280.54
***** 45.001-2-19 *****				
	10510 USH 11			ACCT 1- 16-12 BILL 1936
45.001-2-19	270 Mfg housing		BAS STAR 41854	30,000
Foley Norman L	Brasher Falls 402001	12,500	Brasher Falls School	39,500 797.21
Foley Gloria J	FRNT 175.00 DPTH 150.00	39,500		
10510 US Highway 11	ACRES 0.60			
Brasher Falls, NY 13613	EAST-0393081 NRTH-1739506			
	DEED BOOK 1109 PG-391			
	FULL MARKET VALUE	39,899		
			TOTAL TAX ---	191.73**
				DATE #1 09/30/20
				AMT DUE 191.73
***** 36.045-1-5.1 *****				
	1189 CR 55			ACCT 1- 5-11 BILL 1937
36.045-1-5.1	210 1 Family Res		Brasher Falls School	49,420 997.42
Foley Tina M	Brasher Falls 402001	14,800		
PO Box 177	171x260	49,420		
North Lawrence, NY 12967	FRNT 171.00 DPTH 260.00			
	ACRES 0.98			
	EAST-0409778 NRTH-1753128			
	DEED BOOK 2010 PG-4354			
	FULL MARKET VALUE	49,919		
			TOTAL TAX ---	997.42**
				DATE #1 09/30/20
				AMT DUE 997.42
***** 35.004-3-4 *****				
	Hallahan Rd			ACCT 1- 16- 9 BILL 1938
35.004-3-4	323 Vacant rural		Brasher Falls School	11,300 228.06
Forney Shirley	Brasher Falls 402001	11,300		
5244 Witherspoon St	ACRES 13.90	11,300		
Piscataway, NJ 08854	EAST-0398659 NRTH-1745943			
	DEED BOOK 00977 PG-00401			
	FULL MARKET VALUE	11,414		
			TOTAL TAX ---	228.06**
				DATE #1 09/30/20
				AMT DUE 228.06

\*\*\*\*\*



STATE OF NEW YORK  
COUNTY - St Lawrence  
SCHOOL - Brasher Falls  
TOWN - Lawrence  
SWIS - 404800

2 0 2 0 S C H O O L T A X R O L L  
T A X A B L E SECTION OF THE ROLL - 1  
OWNERS NAME SEQUENCE  
UNIFORM PERCENT OF VALUE IS 099.00

PAGE 786  
VALUATION DATE-JUL 01, 2019  
TAXABLE STATUS DATE-MAR 01, 2020

TAX MAP PARCEL NUMBER	PROPERTY LOCATION & CLASS	ASSESSMENT	EXEMPTION CODE-----	SCHOOL
CURRENT OWNERS NAME	SCHOOL DISTRICT	LAND	TAX DESCRIPTION	TAXABLE VALUE
CURRENT OWNERS ADDRESS	PARCEL SIZE/GRID COORD	TOTAL	SPECIAL DISTRICTS	TAX AMOUNT
***** 57.002-1-18.12 *****				
57.002-1-18.12	Peru St 314 Rural vac<10		Brasher Falls School	10,600
Forte Tony	Brasher Falls 402001	10,600		
Forte Heidi	FRNT 626.00 DPTH	10,600		
150 Dry Bridge Rd	ACRES 8.20			
Central Square, NY 13036	EAST-0426245 NRTH-1724513			
	DEED BOOK 2000 PG-17995			
	FULL MARKET VALUE	10,707		
TOTAL TAX ---				213.93**
				DATE #1 09/30/20
				AMT DUE 213.93
***** 57.003-1-50.21 *****				
57.003-1-50.21	36 Denton Rd 270 Mfg housing		BAS STAR 41854	16,500
Foster Bradley S	Brasher Falls 402001	16,500	Brasher Falls School	78,000
36 Denton Rd	300x400x260x444	78,000		
North Lawrence, NY 12967	FRNT 300.00 DPTH			
	ACRES 2.50 BANK8888869			
	EAST-0409830 NRTH-1717529			
	DEED BOOK 2006 PG-9172			
	FULL MARKET VALUE	78,788		
TOTAL TAX ---				968.76**
				DATE #1 09/30/20
				AMT DUE 968.76
***** 36.045-1-21 *****				
36.045-1-21	1157 CR 55 210 1 Family Res		BAS STAR 41854	9,900
Foster David M	Brasher Falls 402001	9,900	Brasher Falls School	49,000
PO Box 195	FRNT 114.00 DPTH 159.00	49,000		
North Lawrence, NY 12967	BANK8888830			
	EAST-0410075 NRTH-1752313			
	DEED BOOK 1999 PG-2755			
	FULL MARKET VALUE	49,495		
TOTAL TAX ---				383.47**
				DATE #1 09/30/20
				AMT DUE 383.47
***** 45.004-1-6.11 *****				
45.004-1-6.11	448 CR 54 270 Mfg housing		BAS STAR 41854	15,800
Foster Jeffrey C	Brasher Falls 402001	15,800	Brasher Falls School	38,400
Foster Carrie E	362x268x325x259	38,400		
448 County Route 54	ACRES 1.80			
Winthrop, NY 13697	EAST-0401215 NRTH-1735336			
	DEED BOOK 2002 PG-10180			
	FULL MARKET VALUE	38,788		
TOTAL TAX ---				169.53**
				DATE #1 09/30/20
				AMT DUE 169.53

STATE OF NEW YORK  
 COUNTY - St Lawrence  
 SCHOOL - Brasher Falls  
 TOWN - Lawrence  
 SWIS - 404800

2 0 2 0 S C H O O L T A X R O L L  
 T A X A B L E SECTION OF THE ROLL - 1  
 OWNERS NAME SEQUENCE  
 UNIFORM PERCENT OF VALUE IS 099.00

PAGE 787  
 VALUATION DATE-JUL 01, 2019  
 TAXABLE STATUS DATE-MAR 01, 2020

TAX MAP PARCEL NUMBER	PROPERTY LOCATION & CLASS	ASSESSMENT	EXEMPTION CODE-----	SCHOOL
CURRENT OWNERS NAME	SCHOOL DISTRICT	LAND	TAX DESCRIPTION	TAXABLE VALUE
CURRENT OWNERS ADDRESS	PARCEL SIZE/GRID COORD	TOTAL	SPECIAL DISTRICTS	TAX AMOUNT
*****				
36.045-1-1	1205 CR 55			36.045-1-1
Foster Loretta (LU)	270 Mfg housing		BAS STAR 41854	ACCT 1- 16-10
PO Box 195	Brasher Falls 402001	12,200	Brasher Falls School	BILL 1943
North Lawrence, NY 12967	Trlr & Water Rights	39,000		30,000
	146x195x132x190			787.12
	FRNT 146.00 DPTH 195.00			
	EAST-0409758 NRTH-1753399			
	DEED BOOK 2001 PG-7009			
	FULL MARKET VALUE	39,394		
			TOTAL TAX ---	181.64**
			DATE #1	09/30/20
			AMT DUE	181.64
*****				
35.004-3-6.111	Hallahan Rd			35.004-3-6.111
Francis Alan	323 Vacant rural		Brasher Falls School	ACCT 1- 26- 9.2
403 Finnigan Rd	Brasher Falls 402001	9,000		BILL 1944
Brasher Falls, NY 13613-3142	FRNT 300.00 DPTH	9,000		181.64
	ACRES 13.60			
	EAST-0398935 NRTH-1745092			
	DEED BOOK 2012 PG-17046			
	FULL MARKET VALUE	9,091		
			TOTAL TAX ---	181.64**
			DATE #1	09/30/20
			AMT DUE	181.64
*****				
35.003-5-33.2	403 Finnigan Rd			35.003-5-33.2
Francis Alan L	210 1 Family Res		ENH STAR 41834	ACCT 1- 26- 9.2
Francis April M	Brasher Falls 402001	14,300	Brasher Falls School	BILL 1945
403 Finnigan Rd	1.00 D 1 Fam Res	73,500		69,800
Brasher Falls, NY 13613-3142	FRNT 270.00 DPTH			1,483.41
	ACRES 1.00			
	EAST-0387096 NRTH-1748172			
	DEED BOOK 1054 PG-1149			
	FULL MARKET VALUE	74,242		
			TOTAL TAX ---	74.68**
			DATE #1	09/30/20
			AMT DUE	74.68
*****				
35.003-5-20	218 Finnigan Rd			35.003-5-20
Francis Donald J	240 Rural res		BAS STAR 41854	ACCT 1- 4- 7
218 Finnigan Rd	Brasher Falls 402001	102,500	Brasher Falls School	BILL 1946
Brasher Falls, NY 13613-3110	See 2014-14024 easement	145,500		30,000
	FRNT 2022.00 DPTH			2,936.55
	ACRES 207.50			
	EAST-0391377 NRTH-1747782			
	DEED BOOK 2004 PG-2827			
	FULL MARKET VALUE	146,970		
			TOTAL TAX ---	2,331.07**
			DATE #1	09/30/20
			AMT DUE	2,331.07
*****				





STATE OF NEW YORK  
 COUNTY - St Lawrence  
 SCHOOL - Brasher Falls  
 TOWN - Lawrence  
 SWIS - 404800

2 0 2 0 S C H O O L T A X R O L L  
 T A X A B L E SECTION OF THE ROLL - 1  
 OWNERS NAME SEQUENCE  
 UNIFORM PERCENT OF VALUE IS 099.00

PAGE 788  
 VALUATION DATE-JUL 01, 2019  
 TAXABLE STATUS DATE-MAR 01, 2020

TAX MAP PARCEL NUMBER	PROPERTY LOCATION & CLASS	ASSESSMENT	EXEMPTION CODE-----	SCHOOL
CURRENT OWNERS NAME	SCHOOL DISTRICT	LAND	TAX DESCRIPTION	TAXABLE VALUE
CURRENT OWNERS ADDRESS	PARCEL SIZE/GRID COORD	TOTAL	SPECIAL DISTRICTS	TAX AMOUNT
***** 45.001-2-31 *****				
45.001-2-31	USH 11			ACCT 1- 16-13.1 BILL 1947
Francis Edwin	314 Rural vac<10		Brasher Falls School	4,500 90.82
10287 US Highway 11	Brasher Falls 402001	4,500		
Winthrop, NY 13697	ACRES 7.00	4,500		
	EAST-0389467 NRTH-1740770			
	FULL MARKET VALUE	4,545		
TOTAL TAX ---				90.82**
				DATE #1 09/30/20
				AMT DUE 90.82
***** 45.001-2-32 *****				
45.001-2-32	Off USH 11			ACCT 1- 16-11 BILL 1948
Francis Edwin	323 Vacant rural		Brasher Falls School	9,500 191.73
10287 US Highway 11	Brasher Falls 402001	9,500		
Winthrop, NY 13697	ACRES 16.60	9,500		
	EAST-0389076 NRTH-1742012			
	DEED BOOK 907 PG-00894			
	FULL MARKET VALUE	9,596		
TOTAL TAX ---				191.73**
				DATE #1 09/30/20
				AMT DUE 191.73
***** 45.002-1-46 *****				
45.002-1-46	281 Driscoll Rd			BILL 1949
Francis Matthew	323 Vacant rural		Brasher Falls School	17,400 351.17
9 Green Meadows Rd	Brasher Falls 402001	17,400		
Winthrop, NY 13697	FRNT 519.00 DPTH	17,400		
	ACRES 19.30			
	EAST-0398705 NRTH-1743690			
	DEED BOOK 2018 PG-13263			
	FULL MARKET VALUE	17,576		
TOTAL TAX ---				351.17**
				DATE #1 09/30/20
				AMT DUE 351.17
***** 46.004-1-14 *****				
46.004-1-14	345 Peru St			BILL 1950
Francis Reginald E Jr	210 1 Family Res		BAS STAR 41854	30,000
345 Peru St	Brasher Falls 402001	11,000	Brasher Falls School	67,000 1,352.22
North Lawrence, NY 12967	Also See 1045/26	67,000		
	FRNT 128.00 DPTH 178.00			
	BANK8888869			
	EAST-0423744 NRTH-1730872			
	DEED BOOK 2006 PG-7043			
	FULL MARKET VALUE	67,677		
TOTAL TAX ---				746.75**
				DATE #1 09/30/20
				AMT DUE 746.75
*****				

STATE OF NEW YORK  
 COUNTY - St Lawrence  
 SCHOOL - Brasher Falls  
 TOWN - Lawrence  
 SWIS - 404800

2 0 2 0 S C H O O L T A X R O L L  
 T A X A B L E SECTION OF THE ROLL - 1  
 OWNERS NAME SEQUENCE  
 UNIFORM PERCENT OF VALUE IS 099.00

PAGE 789  
 VALUATION DATE-JUL 01, 2019  
 TAXABLE STATUS DATE-MAR 01, 2020

TAX MAP PARCEL NUMBER	PROPERTY LOCATION & CLASS	ASSESSMENT	EXEMPTION CODE-----	SCHOOL
CURRENT OWNERS NAME	SCHOOL DISTRICT	LAND	TAX DESCRIPTION	TAXABLE VALUE
CURRENT OWNERS ADDRESS	PARCEL SIZE/GRID COORD	TOTAL	SPECIAL DISTRICTS	TAX AMOUNT
***** 36.002-3-1 *****				
36.002-3-1	Mcauslen Rd 260 Seasonal res		Brasher Falls School	36,700
Francis Terry O	Brasher Falls 402001	34,700		
215 Mcauslen Rd	FRNT 855.00 DPTH	36,700		
North Lawrence, NY 12967-9537	ACRES 76.00 EAST-0422552 NRTH-1752471 DEED BOOK 1117 PG-150 FULL MARKET VALUE	37,071		
TOTAL TAX ---				740.70**
				DATE #1 09/30/20
				AMT DUE 740.70
***** 36.002-3-2 *****				
36.002-3-2	215 Mcauslen Rd 210 1 Family Res		BAS STAR 41854 Brasher Falls School	74,000
Francis Terry O	Brasher Falls 402001	15,000		
215 Mcauslen Rd	FRNT 222.00 DPTH	74,000		
North Lawrence, NY 12967-9721	ACRES 1.00 EAST-0422854 NRTH-1752052 DEED BOOK 1035 PG-00331 FULL MARKET VALUE	74,747		
TOTAL TAX ---				888.03**
				DATE #1 09/30/20
				AMT DUE 888.03
***** 36.053-5-20.1 *****				
36.053-5-20.1	34 Grove St 210 1 Family Res		ENH STAR 41834 Brasher Falls School	89,000
Francis, Jr. Donald P (LU)	Brasher Falls 402001	15,500		
Francis Jeri (LU)	FRNT 211.00 DPTH 300.00	89,000		
PO Box 72	ACRES 1.50 EAST-0409585 NRTH-1750313 DEED BOOK 2019 PG-18325 FULL MARKET VALUE	89,899		
North Lawrence, NY 12967-0072				
TOTAL TAX ---				387.50**
				DATE #1 09/30/20
				AMT DUE 387.50
***** 57.002-1-10 *****				
57.002-1-10	3978 SH 11B 210 1 Family Res		BAS STAR 41854 Brasher Falls School	103,000
Frary Michael J	Brasher Falls 402001	17,500		
Frary Melissa G	ACRES 3.50	103,000		
3978 State Highway 11B	EAST-0427585 NRTH-1722931 DEED BOOK 1999 PG-19786 FULL MARKET VALUE	104,040		
North Lawrence, NY 12967				
TOTAL TAX ---				1,473.32**
				DATE #1 09/30/20
				AMT DUE 1,473.32
*****				

STATE OF NEW YORK  
 COUNTY - St Lawrence  
 SCHOOL - Brasher Falls  
 TOWN - Lawrence  
 SWIS - 404800

2 0 2 0 S C H O O L T A X R O L L  
 T A X A B L E SECTION OF THE ROLL - 1  
 OWNERS NAME SEQUENCE  
 UNIFORM PERCENT OF VALUE IS 099.00

PAGE 790  
 VALUATION DATE-JUL 01, 2019  
 TAXABLE STATUS DATE-MAR 01, 2020

TAX MAP PARCEL NUMBER	PROPERTY LOCATION & CLASS	ASSESSMENT	EXEMPTION CODE-----	SCHOOL
CURRENT OWNERS NAME	SCHOOL DISTRICT	LAND	TAX DESCRIPTION	TAXABLE VALUE
CURRENT OWNERS ADDRESS	PARCEL SIZE/GRID COORD	TOTAL	SPECIAL DISTRICTS	TAX AMOUNT
*****				
46.003-1-19.1	734 CR 55 210 1 Family Res		Silo 42100	46.003-1-19.1
Frery Ralph (LU)	Brasher Falls 402001	16,000	ENH STAR 41834	ACCT 1- 17-10
734 County Route 55	FRNT 209.00 DPTH	85,700	Brasher Falls School	BILL 1955
North Lawrence, NY 12967	ACRES 2.00			1,000
	EAST-0413103 NRTH-1730716			69,800
	DEED BOOK 2017 PG-260			1,709.45
	FULL MARKET VALUE	86,566		
			TOTAL TAX ---	300.72**
			DATE #1	09/30/20
			AMT DUE	300.72
*****				
57.003-1-36.2	500 Water St 240 Rural res		BAS STAR 41854	57.003-1-36.2
Frery Roger M	Brasher Falls 402001	22,000	Brasher Falls School	ACCT 1- 35- 8
Frery Caroline R	FRNT 1315.00 DPTH	140,000		BILL 1956
500 Water St	ACRES 14.00			30,000
North Lawrence, NY 12967	EAST-0412891 NRTH-1714195			2,825.54
	DEED BOOK 2007 PG-11123			
	FULL MARKET VALUE	141,414		
			TOTAL TAX ---	2,220.07**
			DATE #1	09/30/20
			AMT DUE	2,220.07
*****				
36.053-4-24	31 Grove St 270 Mfg housing		BAS STAR 41854	36.053-4-24
Frery Scott	Brasher Falls 402001	12,000	Brasher Falls School	ACCT 1- 35- 8
Frery Penny	FRNT 132.00 DPTH 325.00	35,300		BILL 1957
31 Grove St	EAST-0409798 NRTH-1749967			30,000
North Lawrence, NY 12967	DEED BOOK 2007 PG-8359			712.44
	FULL MARKET VALUE	35,657		
			TOTAL TAX ---	106.97**
			DATE #1	09/30/20
			AMT DUE	106.97
*****				
36.003-2-1	57 Grove St 240 Rural res		BAS STAR 41854	36.003-2-1
Fregoe Michael J	Brasher Falls 402001	57,400	Brasher Falls School	ACCT 1- 21-12
57 Grove St	ACRES 66.80 BANK8888830	156,100		BILL 1958
North Lawrence, NY 12967	EAST-0408426 NRTH-1749667			3,150.48
	DEED BOOK 2006 PG-3229			
	FULL MARKET VALUE	157,677		
			TOTAL TAX ---	2,545.01**
			DATE #1	09/30/20
			AMT DUE	2,545.01
*****				

STATE OF NEW YORK  
 COUNTY - St Lawrence  
 SCHOOL - Brasher Falls  
 TOWN - Lawrence  
 SWIS - 404800

2 0 2 0 S C H O O L T A X R O L L  
 T A X A B L E SECTION OF THE ROLL - 1  
 OWNERS NAME SEQUENCE  
 UNIFORM PERCENT OF VALUE IS 099.00

PAGE 791  
 VALUATION DATE-JUL 01, 2019  
 TAXABLE STATUS DATE-MAR 01, 2020

TAX MAP PARCEL NUMBER	PROPERTY LOCATION & CLASS	ASSESSMENT	EXEMPTION CODE-----	SCHOOL
CURRENT OWNERS NAME	SCHOOL DISTRICT	LAND	TAX DESCRIPTION	TAXABLE VALUE
CURRENT OWNERS ADDRESS	PARCEL SIZE/GRID COORD	TOTAL	SPECIAL DISTRICTS	TAX AMOUNT
*****				
35.003-5-6.12	178 Barnage Rd 240 Rural res		ENH STAR 41834	35.003-5-6.12 *****
French Alan J	Brasher Falls 402001	26,725	Brasher Falls School	BILL 1959
French Ann	FRNT 211.00 DPTH	154,125		69,800
PO Box 192	ACRES 18.00			3,110.62
Brasher Falls, NY 13613	EAST-0388224 NRTH-1748218			
	DEED BOOK 1035 PG-00210			
	FULL MARKET VALUE	155,682		
			TOTAL TAX ---	1,701.88**
			DATE #1	09/30/20
			AMT DUE	1,701.88
*****				
56.004-2-30.1	228 Water St 312 Vac w/imprv		Brasher Falls School	56.004-2-30.1 *****
Fried Tammy	Brasher Falls 402001	17,900		BILL 1960
60 Stoughton Ave	FRNT 516.00 DPTH	18,000		363.28
Massena, NY 13662	ACRES 2.60			
	EAST-0406765 NRTH-1717300			
	DEED BOOK 2016 PG-2630			
	FULL MARKET VALUE	18,182		
			TOTAL TAX ---	363.28**
			DATE #1	09/30/20
			AMT DUE	363.28
*****				
36.047-1-22.1	CR 52 314 Rural vac<10		Brasher Falls School	36.047-1-22.1 *****
Fryer Georgina	Brasher Falls 402001	5,300		BILL 1961
82 Rangely St	494x607x353	5,300		106.97
West Haven, CT 06516-1131	ACRES 1.80			
	EAST-0414490 NRTH-1753072			
	DEED BOOK 1119 PG-55			
	FULL MARKET VALUE	5,354		
			TOTAL TAX ---	106.97**
			DATE #1	09/30/20
			AMT DUE	106.97
*****				
45.001-2-8	Driscoll Rd 910 Priv forest		Brasher Falls School	45.001-2-8 *****
Furnace Philip J	Brasher Falls 402001	4,900		BILL 1962
Furnace Sandra A	Primarily Forest 7 A/deed	4,900		98.89
3 Driscoll Rd	FRNT 315.00 DPTH			
Brasher Falls, NY 13613	ACRES 9.90			
	EAST-0392305 NRTH-1743084			
	DEED BOOK 1039 PG-00569			
	FULL MARKET VALUE	4,949		
			TOTAL TAX ---	98.89**
			DATE #1	09/30/20
			AMT DUE	98.89
*****				

STATE OF NEW YORK  
 COUNTY - St Lawrence  
 SCHOOL - Brasher Falls  
 TOWN - Lawrence  
 SWIS - 404800

2 0 2 0 S C H O O L T A X R O L L  
 T A X A B L E SECTION OF THE ROLL - 1  
 OWNERS NAME SEQUENCE  
 UNIFORM PERCENT OF VALUE IS 099.00

PAGE 792  
 VALUATION DATE-JUL 01, 2019  
 TAXABLE STATUS DATE-MAR 01, 2020

TAX MAP PARCEL NUMBER	PROPERTY LOCATION & CLASS	ASSESSMENT	EXEMPTION CODE-----	SCHOOL
CURRENT OWNERS NAME	SCHOOL DISTRICT	LAND	TAX DESCRIPTION	TAXABLE VALUE
CURRENT OWNERS ADDRESS	PARCEL SIZE/GRID COORD	TOTAL	SPECIAL DISTRICTS	TAX AMOUNT
***** 45.001-2-7 *****				
	3 Driscoll Rd			ACCT 1- 7-13 BILL 1963
45.001-2-7	210 1 Family Res		BAS STAR 41854	30,000
Furnace Philip Jr	Brasher Falls 402001	18,900	Brasher Falls School	69,400
Furnace Sandra	FRNT 970.00 DPTH	69,400		
3 Driscoll Rd	ACRES 4.90			
Brasher Falls, NY 13613	EAST-0391629 NRTH-1742533			
	DEED BOOK 1020 PG-00499			
	FULL MARKET VALUE	70,101		
TOTAL TAX ---				795.19**
				DATE #1 09/30/20
				AMT DUE 795.19
*****				

STATE OF NEW YORK  
 COUNTY - St Lawrence  
 SCHOOL - Brasher Falls  
 TOWN - Lawrence  
 SWIS - 404800

2020 SCHOOL TAX ROLL  
 TAXABLE SECTION OF THE ROLL - 1  
 NAME SECTION - F  
 UNIFORM PERCENT OF VALUE IS 099.00

PAGE 793  
 VALUATION DATE-JUL 01, 2019  
 TAXABLE STATUS DATE-MAR 01, 2020  
 RPS155/V04/L015  
 CURRENT DATE 8/14/2020

\*\*\* SPECIAL DISTRICT SUMMARY \*\*\*

CODE	DISTRICT NAME	TOTAL PARCELS	EXTENSION TYPE	EXTENSION VALUE	AD VALOREM VALUE	EXEMPT AMOUNT	TAXABLE VALUE	TOTAL TAX
------	---------------	---------------	----------------	-----------------	------------------	---------------	---------------	-----------

NO SPECIAL DISTRICTS AT THIS LEVEL

\*\*\* SCHOOL DISTRICT SUMMARY \*\*\*

CODE	DISTRICT NAME	TOTAL PARCELS	ASSESSED LAND	ASSESSED TOTAL	EXEMPT AMOUNT	TOTAL TAXABLE	TOTAL TAX
					----- STAR AMOUNT	----- STAR TAXABLE	
402001	Brasher Falls	41	773,125	2343,445	1,000	2,342,445	
					949,000	1,393,445	28,123.12
	S U B - T O T A L	41	773,125	2343,445	1,000	2,342,445	
	S U B - T O T A L (CONT)				949,000	1,393,445	28,123.12
	T O T A L	41	773,125	2343,445	1,000	2,342,445	
	T O T A L (CONT)				949,000	1,393,445	28,123.12

\*\*\* SYSTEM CODES SUMMARY \*\*\*

NO SYSTEM EXEMPTIONS AT THIS LEVEL

\*\*\* EXEMPTION SUMMARY \*\*\*

CODE	DESCRIPTION	TOTAL PARCELS	SCHOOL
41834	ENH STAR	5	349,000
41854	BAS STAR	20	600,000
42100	Silo	1	1,000
	T O T A L	26	950,000

STATE OF NEW YORK  
 COUNTY - St Lawrence  
 SCHOOL - Brasher Falls  
 TOWN - Lawrence  
 SWIS - 404800

2020 SCHOOL TAX ROLL  
 TAXABLE SECTION OF THE ROLL - 1  
 NAME SECTION - F  
 UNIFORM PERCENT OF VALUE IS 099.00

PAGE 794  
 VALUATION DATE-JUL 01, 2019  
 TAXABLE STATUS DATE-MAR 01, 2020  
 RPS155/V04/L015  
 CURRENT DATE 8/14/2020

\*\*\* GRAND TOTALS \*\*\*

ROLL SEC	DESCRIPTION	TOTAL PARCELS	ASSESSED LAND	ASSESSED TOTAL	EXEMPT AMOUNT ----- STAR AMOUNT	TOTAL TAXABLE ----- STAR TAXABLE	TAX RATE	TOTAL TAX
	Brasher Falls Scho		773,125	2343,445	1,000	2,342,445		
	SPEC DIST TAXES				949,000	1,393,445		28,123.12
1	TAXABLE	41						28,123.12



STATE OF NEW YORK  
COUNTY - St Lawrence  
SCHOOL - Brasher Falls  
TOWN - Lawrence  
SWIS - 404800

2 0 2 0 S C H O O L T A X R O L L  
T A X A B L E SECTION OF THE ROLL - 1  
OWNERS NAME SEQUENCE  
UNIFORM PERCENT OF VALUE IS 099.00

PAGE 795  
VALUATION DATE-JUL 01, 2019  
TAXABLE STATUS DATE-MAR 01, 2020

TAX MAP PARCEL NUMBER	PROPERTY LOCATION & CLASS	ASSESSMENT	EXEMPTION CODE-----	SCHOOL
CURRENT OWNERS NAME	SCHOOL DISTRICT	LAND	TAX DESCRIPTION	TAXABLE VALUE
CURRENT OWNERS ADDRESS	PARCEL SIZE/GRID COORD	TOTAL	SPECIAL DISTRICTS	TAX AMOUNT
***** 36.053-2-17 *****				
29 CR 52				ACCT 1- 17-15 BILL 1964
36.053-2-17	210 1 Family Res		Solar Ener 49500	8,000
Gaffney Richard	Brasher Falls 402001	10,500	ENH STAR 41834	58,500
Crofoot Korleen	105x240x105x235	66,500	Brasher Falls School	1,180.67
PO Box 12	FRNT 105.00 DPTH 237.00			
North Lawrence, NY 12967	EAST-0411132 NRTH-1751357			
	DEED BOOK 2002 PG-16649			
	FULL MARKET VALUE	67,172		
			TOTAL TAX ---	0.00**
***** 36.003-3-6 *****				
371 Cemetery Rd				ACCT 1- 16- 3.12 BILL 1965
36.003-3-6	260 Seasonal res		Brasher Falls School	16,340 329.78
Gagner Eugene	Brasher Falls 402001	10,700		
Gagner Lisa	FRNT 167.00 DPTH	16,340		
PO Box 123	ACRES 5.70			
Highgate, VT 05459-0123	EAST-0416943 NRTH-1750632			
	DEED BOOK 2006 PG-21182			
	FULL MARKET VALUE	16,505		
			TOTAL TAX ---	329.78**
			DATE #1	09/30/20
			AMT DUE	329.78
***** 36.003-2-3 *****				
SH 11C				ACCT 1- 18- 2 BILL 1966
36.003-2-3	323 Vacant rural		Brasher Falls School	16,800 339.07
Gale William	Brasher Falls 402001	16,800		
Attn: Mrs Jane Boyea	FRNT 440.00 DPTH	16,800		
PO Box 96	ACRES 17.60			
Moira, NY 12957	EAST-0410244 NRTH-1747736			
	DEED BOOK 518 PG-00597			
	FULL MARKET VALUE	16,970		
			TOTAL TAX ---	339.07**
			DATE #1	09/30/20
			AMT DUE	339.07
***** 35.004-2-15 *****				
Hallahan Rd				ACCT 1- 47-15.21 BILL 1967
35.004-2-15	323 Vacant rural		Brasher Falls School	30,700 619.60
Galligan Vincent	Brasher Falls 402001	30,700		
8 Eden Rd	Wetland Reserve Program	30,700		
Cuddebackville, NY 12729	Contract 2001/12493			
	4			
	FRNT 510.00 DPTH			
	ACRES 83.23			
	EAST-0402226 NRTH-1748954			
	DEED BOOK 2007 PG-15416			
	FULL MARKET VALUE	31,010		
			TOTAL TAX ---	619.60**
			DATE #1	09/30/20
			AMT DUE	619.60

\*\*\*\*\*

STATE OF NEW YORK  
 COUNTY - St Lawrence  
 SCHOOL - Brasher Falls  
 TOWN - Lawrence  
 SWIS - 404800

2 0 2 0 S C H O O L T A X R O L L  
 T A X A B L E SECTION OF THE ROLL - 1  
 OWNERS NAME SEQUENCE  
 UNIFORM PERCENT OF VALUE IS 099.00

PAGE 796  
 VALUATION DATE-JUL 01, 2019  
 TAXABLE STATUS DATE-MAR 01, 2020

TAX MAP PARCEL NUMBER	PROPERTY LOCATION & CLASS	ASSESSMENT	EXEMPTION CODE-----	SCHOOL
CURRENT OWNERS NAME	SCHOOL DISTRICT	LAND	TAX DESCRIPTION	TAXABLE VALUE
CURRENT OWNERS ADDRESS	PARCEL SIZE/GRID COORD	TOTAL	SPECIAL DISTRICTS	TAX AMOUNT
***** 36.001-2-2 *****				
36.001-2-2	CR 52			ACCT 1- 24-10
Gardner James W	323 Vacant rural		Brasher Falls School	13,550
145 County Route 52	Brasher Falls 402001	13,550		
North Lawrence, NY 12967	FRNT 500.00 DPTH	13,550		
	ACRES 23.00			
	EAST-0412830 NRTH-1753289			
	DEED BOOK 2002 PG-2613			
	FULL MARKET VALUE	13,687		
TOTAL TAX ---				273.47**
				DATE #1 09/30/20
				AMT DUE 273.47
***** 36.001-2-3.2 *****				
36.001-2-3.2	145 CR 52			ACCT 1- 18-11.2
Gardner James W	270 Mfg housing		BAS STAR 41854	
145 County Route 52	Brasher Falls 402001	15,800	Brasher Falls School	56,200
North Lawrence, NY 12967	FRNT 104.00 DPTH	56,200		
	ACRES 1.80			
	EAST-0413266 NRTH-1753409			
	DEED BOOK 1090 PG-139			
	FULL MARKET VALUE	56,768		
TOTAL TAX ---				528.78**
				DATE #1 09/30/20
				AMT DUE 528.78
***** 46.002-1-18 *****				
46.002-1-18	360 Foster Rd			ACCT 1- 42-13
Gardner John	240 Rural res		ENH STAR 41834	
Gardner Donna A	Brasher Falls 402001	50,000	Brasher Falls School	79,500
360 Foster Rd	ACRES 71.40	79,500		
North Lawrence, NY 12967	EAST-0426065 NRTH-1736563			
	DEED BOOK 1998 PG-15780			
	FULL MARKET VALUE	80,303		
TOTAL TAX ---				195.77**
				DATE #1 09/30/20
				AMT DUE 195.77
***** 36.054-1-13 *****				
36.054-1-13	55 CR 52			ACCT 1- 18- 9
Gardner John L	210 1 Family Res		BAS STAR 41854	
Aldous Debra	Brasher Falls 402001	13,800	Brasher Falls School	90,200
55 County Route 52	174x240x81x205	90,200		
North Lawrence, NY 12967	FRNT 174.00 DPTH 218.00			
	BANK8888869			
	EAST-0411598 NRTH-1751632			
	DEED BOOK 2013 PG-9793			
	FULL MARKET VALUE	91,111		
TOTAL TAX ---				1,214.98**
				DATE #1 09/30/20
				AMT DUE 1,214.98

\*\*\*\*\*

STATE OF NEW YORK  
 COUNTY - St Lawrence  
 SCHOOL - Brasher Falls  
 TOWN - Lawrence  
 SWIS - 404800

2 0 2 0 S C H O O L T A X R O L L  
 T A X A B L E SECTION OF THE ROLL - 1  
 OWNERS NAME SEQUENCE  
 UNIFORM PERCENT OF VALUE IS 099.00

PAGE 797  
 VALUATION DATE-JUL 01, 2019  
 TAXABLE STATUS DATE-MAR 01, 2020

TAX MAP PARCEL NUMBER	PROPERTY LOCATION & CLASS	ASSESSMENT	EXEMPTION CODE-----	SCHOOL
CURRENT OWNERS NAME	SCHOOL DISTRICT	LAND	TAX DESCRIPTION	TAXABLE VALUE
CURRENT OWNERS ADDRESS	PARCEL SIZE/GRID COORD	TOTAL	SPECIAL DISTRICTS	TAX AMOUNT
***** 56.004-2-26 *****				
56.004-2-26	281 Water St			ACCT 1- 24- 2.5 BILL 1972
Gary Nicole	323 Vacant rural		Brasher Falls School	11,600 234.12
237 Capell Rd	Brasher Falls 402001	11,600		
Potsdam, NY 13676-3342	Water St-Denton Rd Sub	11,600		
	Sub Div # 6			
	FRNT 254.00 DPTH			
	ACRES 10.00			
	EAST-0407843 NRTH-1717920			
	DEED BOOK 2017 PG-8275			
	FULL MARKET VALUE	11,717		
TOTAL TAX ---				234.12**
				DATE #1 09/30/20
				AMT DUE 234.12
***** 35.004-3-1 *****				
35.004-3-1	Hallahan Rd			ACCT 1- 45- 1.5 BILL 1973
Gaskin Elizabeth R	323 Vacant rural		Brasher Falls School	52,300 1,055.54
PO Box 697	Brasher Falls 402001	52,300		
New York, NY 10025-0697	Cathedral Station	52,300		
	FRNT 850.00 DPTH			
	ACRES 121.30			
	EAST-0397623 NRTH-1748012			
	DEED BOOK 1052 PG-00896			
	FULL MARKET VALUE	52,828		
TOTAL TAX ---				1,055.54**
				DATE #1 09/30/20
				AMT DUE 1,055.54
***** 35.004-3-2 *****				
35.004-3-2	Hallahan Rd			ACCT 1- 45- 1.2 BILL 1974
Gaskin Elizabeth R	323 Vacant rural		Brasher Falls School	18,250 368.33
% Cathedral Station	Brasher Falls 402001	18,250		
PO Box 697	ACRES 31.20	18,250		
New York, NY 10025-0697	EAST-0399050 NRTH-1747529			
	DEED BOOK 1052 PG-00896			
	FULL MARKET VALUE	18,434		
TOTAL TAX ---				368.33**
				DATE #1 09/30/20
				AMT DUE 368.33
***** 36.053-4-20 *****				
36.053-4-20	6 Grove St			ACCT 1- 49-14 BILL 1975
Gibson Derek	210 1 Family Res		BAS STAR 41854	30,000
Gibson Rachel	Brasher Falls 402001	9,800	Brasher Falls School	39,000 787.12
6 Grove St	FRNT 98.00 DPTH 200.00	39,000		
North Lawrence, NY 12967	EAST-0410345 NRTH-1750336			
	DEED BOOK 2007 PG-6875			
	FULL MARKET VALUE	39,394		
TOTAL TAX ---				181.64**
				DATE #1 09/30/20
				AMT DUE 181.64
*****				

STATE OF NEW YORK  
 COUNTY - St Lawrence  
 SCHOOL - Brasher Falls  
 TOWN - Lawrence  
 SWIS - 404800

2 0 2 0 S C H O O L T A X R O L L  
 T A X A B L E SECTION OF THE ROLL - 1  
 OWNERS NAME SEQUENCE  
 UNIFORM PERCENT OF VALUE IS 099.00

PAGE 798  
 VALUATION DATE-JUL 01, 2019  
 TAXABLE STATUS DATE-MAR 01, 2020

TAX MAP PARCEL NUMBER	PROPERTY LOCATION & CLASS	ASSESSMENT	EXEMPTION CODE-----	SCHOOL
CURRENT OWNERS NAME	SCHOOL DISTRICT	LAND	TAX DESCRIPTION	TAXABLE VALUE
CURRENT OWNERS ADDRESS	PARCEL SIZE/GRID COORD	TOTAL	SPECIAL DISTRICTS	TAX AMOUNT
***** 36.039-2-1 *****				
254 CR 52				BILL 1976
36.039-2-1	314 Rural vac<10		Brasher Falls School	5,900 119.08
Gibson Derek W	Brasher Falls 402001	5,900		
Gibson Rachel A	FRNT 200.00 DPTH 190.00	5,900		
6 Grove St	EAST-0415888 NRTH-1753913			
North Lawrence, NY 12967	DEED BOOK 2019 PG-14949			
	FULL MARKET VALUE	5,960		
TOTAL TAX ---				119.08**
				DATE #1 09/30/20
				AMT DUE 119.08
***** 36.047-1-7.1 *****				
Off CR 52				BILL 1977
36.047-1-7.1	260 Seasonal res		Brasher Falls School	21,600 435.94
Gibson Derek W	Brasher Falls 402001	1,900		
Gibson Rachel A	ACRES 1.90	21,600		
6 Grove St	EAST-0415943 NRTH-1753722			
North Lawrence, NY 12967	DEED BOOK 2019 PG-14949			
	FULL MARKET VALUE	21,818		
TOTAL TAX ---				435.94**
				DATE #1 09/30/20
				AMT DUE 435.94
***** 36.047-1-10 *****				
Off Cemetery Rd				BILL 1978
36.047-1-10	314 Rural vac<10		Brasher Falls School	8,300 167.51
Gibson Derek W	Brasher Falls 402001	8,300		
Gibson Rachel A	ACRES 5.00	8,300		
6 Grove St	EAST-0415966 NRTH-1753342			
North Lawrence, NY 12967	DEED BOOK 2019 PG-14949			
	FULL MARKET VALUE	8,384		
TOTAL TAX ---				167.51**
				DATE #1 09/30/20
				AMT DUE 167.51
***** 57.001-1-20 *****				
335 Mcewen Rd				BILL 1979
57.001-1-20	323 Vacant rural		Brasher Falls School	11,175 225.54
Gibson Justin J	Brasher Falls 402001	11,175		
761 County Route 56	250x1742	11,175		
Potsdam, NY 13676	ACRES 10.00			
	EAST-0408472 NRTH-1724954			
	DEED BOOK 2020 PG-1148			
	FULL MARKET VALUE	11,288		
TOTAL TAX ---				225.54**
				DATE #1 09/30/20
				AMT DUE 225.54
*****				

STATE OF NEW YORK  
 COUNTY - St Lawrence  
 SCHOOL - Brasher Falls  
 TOWN - Lawrence  
 SWIS - 404800

2 0 2 0 S C H O O L T A X R O L L  
 T A X A B L E SECTION OF THE ROLL - 1  
 OWNERS NAME SEQUENCE  
 UNIFORM PERCENT OF VALUE IS 099.00

PAGE 799  
 VALUATION DATE-JUL 01, 2019  
 TAXABLE STATUS DATE-MAR 01, 2020

TAX MAP PARCEL NUMBER	PROPERTY LOCATION & CLASS	ASSESSMENT	EXEMPTION CODE-----	SCHOOL
CURRENT OWNERS NAME	SCHOOL DISTRICT	LAND	TAX DESCRIPTION	TAXABLE VALUE
CURRENT OWNERS ADDRESS	PARCEL SIZE/GRID COORD	TOTAL	SPECIAL DISTRICTS	TAX AMOUNT
*****				
45.002-2-3	Garond Rd 323 Vacant rural		Brasher Falls School	21,000
Gibson Ryan	Brasher Falls 402001	21,000		
5 Clark St	ACRES 32.80	21,000		
Parishville, NY 13672	EAST-0403700 NRTH-1742609 DEED BOOK 2018 PG-14449 FULL MARKET VALUE	21,212		
TOTAL TAX ---				423.83**
				DATE #1 09/30/20
				AMT DUE 423.83
*****				
35.003-5-28.112	70 Barnage Rd 210 1 Family Res		BAS STAR 41854 Brasher Falls School	69,000
Gilbert Hal T	Brasher Falls 402001	16,100		
Gilbert Sherry E	FRNT 128.00 DPTH 760.00	69,000		
70 Barnage Rd	ACRES 2.10			
Brasher Falls, NY 13613	EAST-0385717 NRTH-1746750 DEED BOOK 2006 PG-19646 FULL MARKET VALUE	69,697		
TOTAL TAX ---				787.12**
				DATE #1 09/30/20
				AMT DUE 787.12
*****				
35.003-5-43	Barnage Rd 314 Rural vac<10		Brasher Falls School	10,500
Giocondo Lori	Brasher Falls 402001	10,500		
1197 Marsh Mill Rd	See 1052/1131	10,500		
Kirkville, NY 13082-9447	FRNT 179.00 DPTH ACRES 7.10 EAST-0386511 NRTH-1748515 DEED BOOK 2001 PG-12610 FULL MARKET VALUE	10,606		
TOTAL TAX ---				211.92**
				DATE #1 09/30/20
				AMT DUE 211.92
*****				
46.001-1-25.2	66 Brooklyn Rd 240 Rural res		Ag Buildin 41700 Ag Distric 41720 Brasher Falls School	132,842
Glick John	Brasher Falls 402001	61,800		
Glick Anna	FRNT 1181.00 DPTH	160,200	BAS STAR 41854	30,000
66 Brooklyn Rd	ACRES 59.50			
North Lawrence, NY 12967	EAST-0419386 NRTH-1739353 DEED BOOK 2006 PG-9555 FULL MARKET VALUE	161,818		
TOTAL TAX ---				2,075.60**
				DATE #1 09/30/20
				AMT DUE 2,075.60
*****				

MAY BE SUBJECT TO PAYMENT  
 UNDER AGDIST LAW TIL 2024

STATE OF NEW YORK  
COUNTY - St Lawrence  
SCHOOL - Brasher Falls  
TOWN - Lawrence  
SWIS - 404800

2 0 2 0 S C H O O L T A X R O L L  
T A X A B L E SECTION OF THE ROLL - 1  
OWNERS NAME SEQUENCE  
UNIFORM PERCENT OF VALUE IS 099.00

PAGE 800  
VALUATION DATE-JUL 01, 2019  
TAXABLE STATUS DATE-MAR 01, 2020

TAX MAP PARCEL NUMBER	PROPERTY LOCATION & CLASS	ASSESSMENT	EXEMPTION CODE-----	SCHOOL
CURRENT OWNERS NAME	SCHOOL DISTRICT	LAND	TAX DESCRIPTION	TAXABLE VALUE
CURRENT OWNERS ADDRESS	PARCEL SIZE/GRID COORD	TOTAL	SPECIAL DISTRICTS	TAX AMOUNT
***** 35.002-3-6 *****				
1681 SH 11C				ACCT 1- 19-12 BILL 1984
35.002-3-6	240 Rural res		ENH STAR 41834	69,800
Gokey Vernon	Brasher Falls 402001	83,000	Brasher Falls School	113,500
Gokey Alice	Also see 2010-14510 easem	113,500		
PO Box 173	See 2013-16800			
North Lawrence, NY 12967	ACRES 120.30			
	EAST-0403999 NRTH-1751736			
	DEED BOOK 757 PG-00473			
	FULL MARKET VALUE	114,646		
			TOTAL TAX ---	881.97**
			DATE #1	09/30/20
			AMT DUE	881.97
***** 35.004-1-6 *****				
SH 11C				ACCT 1- 19-10 BILL 1985
35.004-1-6	322 Rural vac>10		Brasher Falls School	32,550
Gokey Vernon	Brasher Falls 402001	32,550		
Gokey Alice	Also see 2010-14510 easem	32,550		
PO Box 173	ACRES 80.00			
North Lawrence, NY 12967	EAST-0401559 NRTH-1751644			
	DEED BOOK 757 PG-00473			
	FULL MARKET VALUE	32,879		
			TOTAL TAX ---	656.94**
			DATE #1	09/30/20
			AMT DUE	656.94
***** 36.053-5-18.1 *****				
44 Grove St				ACCT 1- 30-13 BILL 1986
36.053-5-18.1	210 1 Family Res		Brasher Falls School	57,400
Gollinger Carlin I	Brasher Falls 402001	16,100		
44 Grove St	FRNT 296.00 DPTH	57,400		
North Lawrence, NY 12967	ACRES 2.10 BANK8888830			
	EAST-0409361 NRTH-1750238			
	DEED BOOK 2019 PG-6958			
	FULL MARKET VALUE	57,980		
			TOTAL TAX ---	1,158.47**
			DATE #1	09/30/20
			AMT DUE	1,158.47
***** 56.002-2-18 *****				
Denton Rd				ACCT 1- 3- 8.1 BILL 1987
56.002-2-18	323 Vacant rural		Brasher Falls School	15,600
Gollinger Roger E	Brasher Falls 402001	15,600		
3 Rockaway St	ACRES 31.80	15,600		
Massena, NY 13662	EAST-0407129 NRTH-1720586			
	DEED BOOK 2011 PG-3429			
	FULL MARKET VALUE	15,758		
			TOTAL TAX ---	314.85**
			DATE #1	09/30/20
			AMT DUE	314.85

\*\*\*\*\*

STATE OF NEW YORK  
 COUNTY - St Lawrence  
 SCHOOL - Brasher Falls  
 TOWN - Lawrence  
 SWIS - 404800

2 0 2 0 S C H O O L T A X R O L L  
 T A X A B L E SECTION OF THE ROLL - 1  
 OWNERS NAME SEQUENCE  
 UNIFORM PERCENT OF VALUE IS 099.00

PAGE 801  
 VALUATION DATE-JUL 01, 2019  
 TAXABLE STATUS DATE-MAR 01, 2020

TAX MAP PARCEL NUMBER	PROPERTY LOCATION & CLASS	ASSESSMENT	EXEMPTION CODE-----	SCHOOL
CURRENT OWNERS NAME	SCHOOL DISTRICT	LAND	TAX DESCRIPTION	TAXABLE VALUE
CURRENT OWNERS ADDRESS	PARCEL SIZE/GRID COORD	TOTAL	SPECIAL DISTRICTS	TAX AMOUNT
***** 56.002-2-39 *****				
56.002-2-39	179 Denton Rd			ACCT 1- 3-10
Gollinger Roger E	260 Seasonal res		Brasher Falls School	29,750
3 Rockaway St	Brasher Falls 402001	23,650		
Massena, NY 13662	ACRES 36.80	29,750		
	EAST-0406163 NRTH-1720103			
	DEED BOOK 2011 PG-3429			
	FULL MARKET VALUE	30,051		
TOTAL TAX ---				600.43**
			DATE #1	09/30/20
			AMT DUE	600.43
***** 56.004-2-22 *****				
56.004-2-22	Denton Rd			ACCT 1- 44-12
Gollinger Roger E	323 Vacant rural		Brasher Falls School	21,250
3 Rockaway St	Brasher Falls 402001	21,250		
Massena, NY 13662	ACRES 37.70	21,250		
	EAST-0405679 NRTH-1719529			
	DEED BOOK 2012 PG-14297			
	FULL MARKET VALUE	21,465		
TOTAL TAX ---				428.88**
			DATE #1	09/30/20
			AMT DUE	428.88
***** 36.053-4-12 *****				
36.053-4-12	SH 11C			ACCT 1- 31- 2
Goodrich Holdings One LLC	311 Res vac land		Brasher Falls School	3,900
10 Union St	Brasher Falls 402001	3,900		
Brasher Falls, NY 13613	FRNT 132.00 DPTH 130.00	3,900		
	EAST-0410443 NRTH-1750376			
	DEED BOOK 2017 PG-15209			
	FULL MARKET VALUE	3,939		
TOTAL TAX ---				78.71**
			DATE #1	09/30/20
			AMT DUE	78.71
***** 36.053-4-11.1 *****				
36.053-4-11.1	1986 SH 11C			ACCT 1- 34-15
Goodrich Holdings Two, LLC	400 Commercial		Brasher Falls School	135,500
10 Union St	Brasher Falls 402001	17,900		
Brasher Falls, NY 13613	See 2011-8372 easement	135,500		
	FRNT 194.00 DPTH			
	ACRES 1.90			
	EAST-0410309 NRTH-1750583			
	DEED BOOK 2017 PG-15210			
	FULL MARKET VALUE	136,869		
TOTAL TAX ---				2,734.72**
			DATE #1	09/30/20
			AMT DUE	2,734.72
*****				

STATE OF NEW YORK  
 COUNTY - St Lawrence  
 SCHOOL - Brasher Falls  
 TOWN - Lawrence  
 SWIS - 404800

2 0 2 0 S C H O O L T A X R O L L  
 T A X A B L E SECTION OF THE ROLL - 1  
 OWNERS NAME SEQUENCE  
 UNIFORM PERCENT OF VALUE IS 099.00

PAGE 802  
 VALUATION DATE-JUL 01, 2019  
 TAXABLE STATUS DATE-MAR 01, 2020

TAX MAP PARCEL NUMBER	PROPERTY LOCATION & CLASS	ASSESSMENT	EXEMPTION CODE-----	SCHOOL
CURRENT OWNERS NAME	SCHOOL DISTRICT	LAND	TAX DESCRIPTION	TAXABLE VALUE
CURRENT OWNERS ADDRESS	PARCEL SIZE/GRID COORD	TOTAL	SPECIAL DISTRICTS	TAX AMOUNT
*****				
45.001-2-28.1	10396 USH 11		45.001-2-28.1	*****
Goodrich Ronald W	210 1 Family Res		ACCT 1- 14- 1	BILL 1992
10396 US Highway 11	Brasher Falls 402001	15,000		69,800
Winthrop, NY 13697	MH value 22500	73,900		1,491.48
	FRNT 218.00 DPTH			
	ACRES 1.00 BANK8888830			
	EAST-0390086 NRTH-1739971			
	DEED BOOK 2012 PG-5304			
	FULL MARKET VALUE	74,646		
			TOTAL TAX ---	82.75**
			DATE #1	09/30/20
			AMT DUE	82.75
*****				
36.003-4-11	Mcauslen Rd		36.003-4-11	*****
Gormley Douglas E	323 Vacant rural		ACCT 1- 31-14.3	BILL 1993
PO Box 6	Brasher Falls 402001	9,300		187.70
Massena, NY 13662	ACRES 10.40	9,300		
	EAST-0419129 NRTH-1750035			
	DEED BOOK 1083 PG-613			
	FULL MARKET VALUE	9,394		
			TOTAL TAX ---	187.70**
			DATE #1	09/30/20
			AMT DUE	187.70
*****				
35.003-5-41	Off Finnigan Rd		35.003-5-41	*****
Gotham James	323 Vacant rural		Brasher Falls School	BILL 1994
2 S Main St Apt 2A	Brasher Falls 402001	800		16.15
Norwood, NY 13668	ACRES 2.00	800		
	EAST-0393234 NRTH-1745194			
	DEED BOOK 2015 PG-14666			
	FULL MARKET VALUE	808		
			TOTAL TAX ---	16.15**
			DATE #1	09/30/20
			AMT DUE	16.15
*****				
57.003-3-1.121	329 Water St		57.003-3-1.121	*****
Gotham Tanya	270 Mfg housing		Brasher Falls School	BILL 1995
1880 State Highway 11C	Brasher Falls 402001	20,500		615.56
North Lawrence, NY 12967-1416	FRNT 471.00 DPTH	30,500		
	ACRES 6.50			
	EAST-0409118 NRTH-1717194			
	DEED BOOK 2015 PG-14911			
	FULL MARKET VALUE	30,808		
			TOTAL TAX ---	615.56**
			DATE #1	09/30/20
			AMT DUE	615.56
*****				



STATE OF NEW YORK  
 COUNTY - St Lawrence  
 SCHOOL - Brasher Falls  
 TOWN - Lawrence  
 SWIS - 404800

2 0 2 0 S C H O O L T A X R O L L  
 T A X A B L E SECTION OF THE ROLL - 1  
 OWNERS NAME SEQUENCE  
 UNIFORM PERCENT OF VALUE IS 099.00

PAGE 803  
 VALUATION DATE-JUL 01, 2019  
 TAXABLE STATUS DATE-MAR 01, 2020

TAX MAP PARCEL NUMBER	PROPERTY LOCATION & CLASS	ASSESSMENT	EXEMPTION CODE-----	SCHOOL
CURRENT OWNERS NAME	SCHOOL DISTRICT	LAND	TAX DESCRIPTION	TAXABLE VALUE
CURRENT OWNERS ADDRESS	PARCEL SIZE/GRID COORD	TOTAL	SPECIAL DISTRICTS	TAX AMOUNT
***** 36.003-2-10 *****				
36.003-2-10	SH 11C			ACCT 1- 14- 6.2
Greenwood Howard	314 Rural vac<10		Brasher Falls School	10,000
2254 State Highway 11C	Brasher Falls 402001	10,000		
North Lawrence, NY 12967	FRNT 653.00 DPTH	10,000		
	ACRES 5.00 BANK8888830			
	EAST-0411081 NRTH-1744177			
	DEED BOOK 2006 PG-18955			
	FULL MARKET VALUE	10,101		
			TOTAL TAX ---	201.82**
			DATE #1	09/30/20
			AMT DUE	201.82
***** 46.001-1-1.1 *****				
46.001-1-1.1	2254 SH 11C			ACCT 1- 14- 6.5
Greenwood Howard	240 Rural res		BAS STAR 41854	
2254 State Highway 11C	Brasher Falls 402001	68,300	Brasher Falls School	97,500
North Lawrence, NY 12967	ACRES 85.60 BANK8888830	97,500		
	EAST-0409370 NRTH-1743690			
	DEED BOOK 2006 PG-18955			
	FULL MARKET VALUE	98,485		
			TOTAL TAX ---	1,362.31**
			DATE #1	09/30/20
			AMT DUE	1,362.31
***** 36.003-2-11 *****				
36.003-2-11	2254 SH 11C			ACCT 1- 14- 6.4
Greenwood Howard F	260 Seasonal res		Brasher Falls School	12,000
2254 State Highway 11C	Brasher Falls 402001	8,700		
North Lawrence, NY 12967	ACRES 5.70	12,000		
	EAST-0409346 NRTH-1744325			
	DEED BOOK 2019 PG-16756			
	FULL MARKET VALUE	12,121		
			TOTAL TAX ---	242.19**
			DATE #1	09/30/20
			AMT DUE	242.19
***** 45.001-2-26 *****				
45.001-2-26	10430 USH 11			ACCT 1- 13-15
Griggs Glenn	270 Mfg housing		BAS STAR 41854	
Griggs Florence	Brasher Falls 402001	15,000	Brasher Falls School	53,000
10430 US Highway 11	Also See 2001/3277	53,000		
Winthrop, NY 13697	FRNT 100.00 DPTH			
	ACRES 1.00			
	EAST-0390917 NRTH-1739690			
	DEED BOOK 2004 PG-662			
	FULL MARKET VALUE	53,535		
			TOTAL TAX ---	464.20**
			DATE #1	09/30/20
			AMT DUE	464.20
*****				

STATE OF NEW YORK  
COUNTY - St Lawrence  
SCHOOL - Brasher Falls  
TOWN - Lawrence  
SWIS - 404800

2 0 2 0 S C H O O L T A X R O L L  
T A X A B L E SECTION OF THE ROLL - 1  
OWNERS NAME SEQUENCE  
UNIFORM PERCENT OF VALUE IS 099.00

PAGE 804  
VALUATION DATE-JUL 01, 2019  
TAXABLE STATUS DATE-MAR 01, 2020

TAX MAP PARCEL NUMBER	PROPERTY LOCATION & CLASS	ASSESSMENT	EXEMPTION CODE-----	SCHOOL
CURRENT OWNERS NAME	SCHOOL DISTRICT	LAND	TAX DESCRIPTION	TAXABLE VALUE
CURRENT OWNERS ADDRESS	PARCEL SIZE/GRID COORD	TOTAL	SPECIAL DISTRICTS	TAX AMOUNT
*****				
1501,1517 SH 11C				35.004-1-3.2 *****
35.004-1-3.2	210 1 Family Res		Brasher Falls School	65,000
Groebler Fred (LC)	Brasher Falls 402001	22,000		
1080 State Highway 11c Rd	See 2010-15365 easement	65,000		
Brasher Falls, NY 13613	FRNT 595.00 DPTH			
	ACRES 8.00			
	EAST-0399142 NRTH-1750793			
	DEED BOOK 2014 PG-4188			
	FULL MARKET VALUE	65,657		
TOTAL TAX ---				1,311.86**
			DATE #1	09/30/20
			AMT DUE	1,311.86
*****				
1080 SH 11C				35.003-5-6.11 *****
35.003-5-6.11	240 Rural res		BAS STAR 41854	
Groebler Frederick M Jr	Brasher Falls 402001	41,750	Brasher Falls School	102,450
Groebler Troy F	See 2012-10765 gas main 1	102,450		
1080 State Highway 11C	ACRES 56.10			
Brasher Falls, NY 13613-4102	EAST-0389030 NRTH-1748609			
	DEED BOOK 2002 PG-9940			
	FULL MARKET VALUE	103,485		
TOTAL TAX ---				1,462.22**
			DATE #1	09/30/20
			AMT DUE	1,462.22
*****				
222 Barnage Rd				35.003-5-2 *****
35.003-5-2	210 1 Family Res		BAS STAR 41854	
Groebler Miranda E	Brasher Falls 402001	9,000	Brasher Falls School	47,700
222 Barnage Rd	150x120x150x100	47,700		
Brasher Falls, NY 13613	FRNT 150.00 DPTH 110.00			
	EAST-0388063 NRTH-1749851			
	DEED BOOK 2008 PG-14238			
	FULL MARKET VALUE	48,182		
TOTAL TAX ---				357.23**
			DATE #1	09/30/20
			AMT DUE	357.23
*****				
46.001-1-15.11	USH 11			46.001-1-15.11 *****
Grow Mary E	323 Vacant rural		Brasher Falls School	29,700
906 Racquette River Rd. Rd	Brasher Falls 402001	29,700		
Massena, NY 13662	FRNT 415.00 DPTH	29,700		
	ACRES 37.00			
	EAST-0414286 NRTH-1742194			
	DEED BOOK 2006 PG-14495			
	FULL MARKET VALUE	30,000		
TOTAL TAX ---				599.42**
			DATE #1	09/30/20
			AMT DUE	599.42
*****				

STATE OF NEW YORK  
 COUNTY - St Lawrence  
 SCHOOL - Brasher Falls  
 TOWN - Lawrence  
 SWIS - 404800

2 0 2 0 S C H O O L T A X R O L L  
 T A X A B L E SECTION OF THE ROLL - 1  
 OWNERS NAME SEQUENCE  
 UNIFORM PERCENT OF VALUE IS 099.00

PAGE 805  
 VALUATION DATE-JUL 01, 2019  
 TAXABLE STATUS DATE-MAR 01, 2020

TAX MAP PARCEL NUMBER	PROPERTY LOCATION & CLASS	ASSESSMENT	EXEMPTION CODE-----	SCHOOL
CURRENT OWNERS NAME	SCHOOL DISTRICT	LAND	TAX DESCRIPTION	TAXABLE VALUE
CURRENT OWNERS ADDRESS	PARCEL SIZE/GRID COORD	TOTAL	SPECIAL DISTRICTS	TAX AMOUNT
***** 36.047-2-2 *****				
36.047-2-2	Cemetery Rd			BILL 2004
Guando Dean E	314 Rural vac<10		Brasher Falls School	80.73
15 Saint John's Pl	Brasher Falls 402001	4,000		
West Babylon, NY 11704-1612	See 1998/17779 & 17780	4,000		
	FRNT 200.00 DPTH 400.00			
	ACRES 1.80			
	EAST-0417237 NRTH-1752915			
	DEED BOOK 2004 PG-400			
	FULL MARKET VALUE	4,040		
TOTAL TAX ---				80.73**
				DATE #1 09/30/20
				AMT DUE 80.73
***** 36.045-1-15 *****				
36.045-1-15	1142 CR 55			BILL 2005
Gurrola James	270 Mfg housing		Brasher Falls School	706.39
200 County Route 52	Brasher Falls 402001	12,000		
North Lawrence, NY 12967	139x203x166x217	35,000		
	FRNT 139.00 DPTH 203.00			
	EAST-0410385 NRTH-1752012			
	DEED BOOK 2011 PG-14131			
	FULL MARKET VALUE	35,354		
TOTAL TAX ---				706.39**
				DATE #1 09/30/20
				AMT DUE 706.39
***** 36.039-1-1 *****				
36.039-1-1	200 CR 52			BILL 2006
Gurrola James J	210 1 Family Res		BAS STAR 41854	30,000
Gurrola Karen	Brasher Falls 402001	16,000	Brasher Falls School	1,921.37
200 County Route 52	500x195x471x195	95,200		
North Lawrence, NY 12967	FRNT 500.00 DPTH 195.00			
	ACRES 2.00			
	EAST-0414538 NRTH-1753783			
	DEED BOOK 1059 PG-304			
	FULL MARKET VALUE	96,162		
TOTAL TAX ---				1,315.90**
				DATE #1 09/30/20
				AMT DUE 1,315.90
***** 36.045-1-31 *****				
36.045-1-31	28 Factory St			BILL 2007
Gurrola James J	270 Mfg housing		Brasher Falls School	381.45
Gurrola Karen	Brasher Falls 402001	7,500		
200 County Route 52	Also See 1025/535	18,900		
North Lawrence, NY 12967	88x130x79x130			
	FRNT 88.00 DPTH 130.00			
	EAST-0410949 NRTH-1751917			
	DEED BOOK 1092 PG-702			
	FULL MARKET VALUE	19,091		
TOTAL TAX ---				381.45**
				DATE #1 09/30/20
				AMT DUE 381.45

\*\*\*\*\*



STATE OF NEW YORK  
 COUNTY - St Lawrence  
 SCHOOL - Brasher Falls  
 TOWN - Lawrence  
 SWIS - 404800

2 0 2 0 S C H O O L T A X R O L L  
 T A X A B L E SECTION OF THE ROLL - 1  
 OWNERS NAME SEQUENCE  
 UNIFORM PERCENT OF VALUE IS 099.00

PAGE 806  
 VALUATION DATE-JUL 01, 2019  
 TAXABLE STATUS DATE-MAR 01, 2020

TAX MAP PARCEL NUMBER	PROPERTY LOCATION & CLASS	ASSESSMENT	EXEMPTION CODE-----	SCHOOL
CURRENT OWNERS NAME	SCHOOL DISTRICT	LAND	TAX DESCRIPTION	TAXABLE VALUE
CURRENT OWNERS ADDRESS	PARCEL SIZE/GRID COORD	TOTAL	SPECIAL DISTRICTS	TAX AMOUNT
*****				
36.045-1-32	30 Factory St			36.045-1-32 *****
Gurrola James J	270 Mfg housing		Brasher Falls School	ACCT 1- 2- 5.1 BILL 2008
200 County Route 52	Brasher Falls 402001	5,300		20,300 409.70
North Lawrence, NY 12967	FRNT 60.00 DPTH 138.00	20,300		
	EAST-0410938 NRTH-1751997			
	DEED BOOK 1998 PG-13872			
	FULL MARKET VALUE	20,505		
TOTAL TAX ---				409.70**
				DATE #1 09/30/20
				AMT DUE 409.70
*****				
46.002-1-27.2	843 Peru St			46.002-1-27.2 *****
Gurrola James J	314 Rural vac<10		Brasher Falls School	BILL 2009
200 County Route 52	Brasher Falls 402001	7,500		151.37
North Lawrence, NY 12967	FRNT 200.00 DPTH	7,500		
	ACRES 4.30			
	EAST-0421945 NRTH-1743345			
	DEED BOOK 2011 PG-462			
	FULL MARKET VALUE	7,576		
TOTAL TAX ---				151.37**
				DATE #1 09/30/20
				AMT DUE 151.37
*****				
46.002-1-27.11	853 Peru St			46.002-1-27.11 *****
Gurrola James J	270 Mfg housing		Brasher Falls School	ACCT 1- 56- 1 BILL 2010
Gurrola Karen	Brasher Falls 402001	19,300		39,300 793.17
200 County Route 52	Also See 1053/808	39,300		
North Lawrence, NY 12967	ACRES 5.30			
	EAST-0422060 NRTH-1743598			
	DEED BOOK 2010 PG-2260			
	FULL MARKET VALUE	39,697		
TOTAL TAX ---				793.17**
				DATE #1 09/30/20
				AMT DUE 793.17
*****				
36.003-3-15.12	141 & 157 Cemetery Rd			36.003-3-15.12 *****
Gurrola Keisha (LC)	210 1 Family Res		BAS STAR 41854	BILL 2011
% James Gurrola	Brasher Falls 402001	27,000	Brasher Falls School	30,000
200 County Route 52	FRNT 540.00 DPTH	50,000		1,009.12
North Lawrence, NY 12967	ACRES 10.00			
	EAST-0417771 NRTH-1744885			
	DEED BOOK 1101 PG-812			
	FULL MARKET VALUE	50,505		
TOTAL TAX ---				403.65**
				DATE #1 09/30/20
				AMT DUE 403.65
*****				

STATE OF NEW YORK  
 COUNTY - St Lawrence  
 SCHOOL - Brasher Falls  
 TOWN - Lawrence  
 SWIS - 404800

2 0 2 0 S C H O O L T A X R O L L  
 T A X A B L E SECTION OF THE ROLL - 1  
 OWNERS NAME SEQUENCE  
 UNIFORM PERCENT OF VALUE IS 099.00

PAGE 807  
 VALUATION DATE-JUL 01, 2019  
 TAXABLE STATUS DATE-MAR 01, 2020

TAX MAP PARCEL NUMBER	PROPERTY LOCATION & CLASS	ASSESSMENT	EXEMPTION CODE-----	SCHOOL
CURRENT OWNERS NAME	SCHOOL DISTRICT	LAND	TAX DESCRIPTION	TAXABLE VALUE
CURRENT OWNERS ADDRESS	PARCEL SIZE/GRID COORD	TOTAL	SPECIAL DISTRICTS	TAX AMOUNT
*****				
36.003-2-2	2044 SH 11C			36.003-2-2 *****
Gutenmann Joshua D	240 Rural res		Brasher Falls School	86,700
Gutenmann Jennifer Lynn	Brasher Falls 402001	47,150		ACCT 1- 34- 3 BILL 2012
2044 State Highway 11C	FRNT 2540.00 DPTH	86,700		
North Lawrence, NY 12967	ACRES 60.20			
	EAST-0410037 NRTH-1748701			
	DEED BOOK 2018 PG-1167			
	FULL MARKET VALUE	87,576		
			TOTAL TAX ---	1,749.82**
				DATE #1 09/30/20
				AMT DUE 1,749.82
*****				
35.004-2-22	2196 USH 11C			35.004-2-22 *****
Gutkaiss Stanley R Jr. (LU)	240 Rural res		Brasher Falls School	25,850
Miles Marcelle L (LU)	Brasher Falls 402001	10,850		ACCT 1- 28-15 BILL 2013
PO Box 33	ACRES 21.10	25,850		
North Lawrence, NY 12967-0033	EAST-0408050 NRTH-1745046			
	DEED BOOK 2020 PG-4224			
	FULL MARKET VALUE	26,111		
			TOTAL TAX ---	521.72**
				DATE #1 09/30/20
				AMT DUE 521.72
*****				

PRIOR OWNER ON 3/01/2020  
 Gutkaiss Stanley R

STATE OF NEW YORK  
 COUNTY - St Lawrence  
 SCHOOL - Brasher Falls  
 TOWN - Lawrence  
 SWIS - 404800

2 0 2 0 S C H O O L T A X R O L L  
 T A X A B L E SECTION OF THE ROLL - 1  
 N A M E S E C T I O N - G  
 UNIFORM PERCENT OF VALUE IS 099.00

PAGE 808  
 VALUATION DATE-JUL 01, 2019  
 TAXABLE STATUS DATE-MAR 01, 2020  
 RPS155/V04/L015  
 CURRENT DATE 8/14/2020

\*\*\* S P E C I A L D I S T R I C T S U M M A R Y \*\*\*

CODE	DISTRICT NAME	TOTAL PARCELS	EXTENSION TYPE	EXTENSION VALUE	AD VALOREM VALUE	EXEMPT AMOUNT	TAXABLE VALUE	TOTAL TAX
------	---------------	---------------	----------------	-----------------	------------------	---------------	---------------	-----------

NO SPECIAL DISTRICTS AT THIS LEVEL

\*\*\* S C H O O L D I S T R I C T S U M M A R Y \*\*\*

CODE	DISTRICT NAME	TOTAL PARCELS	ASSESSED LAND	ASSESSED TOTAL	EXEMPT AMOUNT	TOTAL TAXABLE	TOTAL TAX
					----- STAR AMOUNT	----- STAR TAXABLE	
	Brasher Falls	50	1011,075	2122,665	35,358	2,087,307	
402001					597,900	1,489,407	30,059.90
	S U B - T O T A L	50	1011,075	2122,665	35,358	2,087,307	
	S U B - T O T A L (CONT)				597,900	1,489,407	30,059.90
	T O T A L	50	1011,075	2122,665	35,358	2,087,307	
	T O T A L (CONT)				597,900	1,489,407	30,059.90

\*\*\* S Y S T E M C O D E S S U M M A R Y \*\*\*

NO SYSTEM EXEMPTIONS AT THIS LEVEL

\*\*\* E X E M P T I O N S U M M A R Y \*\*\*

CODE	DESCRIPTION	TOTAL PARCELS	SCHOOL
41700	Ag Buildin	1	6,000
41720	Ag Distric	1	21,358
41834	ENH STAR	4	267,900
41854	BAS STAR	11	330,000
49500	Solar Ener	1	8,000

STATE OF NEW YORK  
 COUNTY - St Lawrence  
 SCHOOL - Brasher Falls  
 TOWN - Lawrence  
 SWIS - 404800

2 0 2 0 S C H O O L T A X R O L L  
 T A X A B L E SECTION OF THE ROLL - 1  
 N A M E S E C T I O N - G  
 UNIFORM PERCENT OF VALUE IS 099.00

PAGE 809  
 VALUATION DATE-JUL 01, 2019  
 TAXABLE STATUS DATE-MAR 01, 2020  
 RPS155/V04/L015  
 CURRENT DATE 8/14/2020

\*\*\* E X E M P T I O N S U M M A R Y \*\*\*

CODE	DESCRIPTION	TOTAL PARCELS	SCHOOL
	T O T A L	18	633,258

\*\*\* G R A N D T O T A L S \*\*\*

ROLL SEC	DESCRIPTION	TOTAL PARCELS	ASSESSED LAND	ASSESSED TOTAL	EXEMPT AMOUNT	TOTAL TAXABLE	TAX RATE	TOTAL TAX
					----- STAR AMOUNT	----- STAR TAXABLE		
	Brasher Falls Scho		1011,075	2122,665	35,358	2,087,307		
	SPEC DIST TAXES				597,900	1,489,407		30,059.90
1	TAXABLE	50						30,059.90



STATE OF NEW YORK  
 COUNTY - St Lawrence  
 SCHOOL - Brasher Falls  
 TOWN - Lawrence  
 SWIS - 404800

2 0 2 0 S C H O O L T A X R O L L  
 T A X A B L E SECTION OF THE ROLL - 1  
 OWNERS NAME SEQUENCE  
 UNIFORM PERCENT OF VALUE IS 099.00

PAGE 810  
 VALUATION DATE-JUL 01, 2019  
 TAXABLE STATUS DATE-MAR 01, 2020

TAX MAP PARCEL NUMBER	PROPERTY LOCATION & CLASS	ASSESSMENT	EXEMPTION CODE-----	SCHOOL
CURRENT OWNERS NAME	SCHOOL DISTRICT	LAND	TAX DESCRIPTION	TAXABLE VALUE
CURRENT OWNERS ADDRESS	PARCEL SIZE/GRID COORD	TOTAL	SPECIAL DISTRICTS	TAX AMOUNT
*****				
45.002-1-16.1	800 McEwen Rd 113 Cattle farm		ENH STAR 41834	ACCT 1- 33- 5.1 BILL 2014
Hach Richard (LU)	Brasher Falls 402001	94,150	Brasher Falls School	69,800
800 McEwen Rd	ACRES 98.70	138,700		2,799.30
North Lawrence, NY 12967	EAST-0406968 NRTH-1736264			
	DEED BOOK 2019 PG-13058			
	FULL MARKET VALUE	140,101		
			TOTAL TAX ---	1,390.57**
				DATE #1 09/30/20
				AMT DUE 1,390.57
*****				
36.001-2-17.2	91 CR 52 210 1 Family Res		ENH STAR 41834	ACCT 1- 2- 17.2 BILL 2015
Halteman Clara	Brasher Falls 402001	16,900	Brasher Falls School	69,800
91 County Route 52	See 2007-8627 easement	141,000		2,845.72
North Lawrence, NY 12967	FRNT 390.00 DPTH			
	ACRES 2.90			
	EAST-0412609 NRTH-1752619			
	DEED BOOK 2006 PG-9268			
	FULL MARKET VALUE	142,424		
			TOTAL TAX ---	1,436.99**
				DATE #1 09/30/20
				AMT DUE 1,436.99
*****				
56.002-4-1	Off CR 51 323 Vacant rural		Brasher Falls School	ACCT 1- 21- 6 BILL 2016
Hammill Jeremiah	Brasher Falls 402001	6,550		6,550 132.20
Harris Nancy	ACRES 10.00	6,550		
526 County Route 49	EAST-0400358 NRTH-1720378			
Winthrop, NY 13697	DEED BOOK 991 PG-1094			
	FULL MARKET VALUE	6,616		
			TOTAL TAX ---	132.20**
				DATE #1 09/30/20
				AMT DUE 132.20
*****				
46.040-1-17	93 Brooklyn Rd 210 1 Family Res - WTRFNT		Brasher Falls School	ACCT 1- 31- 5 BILL 2017
Harper Evan S Jr	Brasher Falls 402001	15,300		47,600 960.68
Harper Connie J	FRNT 132.00 DPTH	47,600		
PO Box 509	ACRES 1.30			
Parishville, NY 13672	EAST-0418004 NRTH-1739422			
	DEED BOOK 2013 PG-5087			
	FULL MARKET VALUE	48,081		
			TOTAL TAX ---	960.68**
				DATE #1 09/30/20
				AMT DUE 960.68
*****				

STATE OF NEW YORK  
 COUNTY - St Lawrence  
 SCHOOL - Brasher Falls  
 TOWN - Lawrence  
 SWIS - 404800

2 0 2 0 S C H O O L T A X R O L L  
 T A X A B L E SECTION OF THE ROLL - 1  
 OWNERS NAME SEQUENCE  
 UNIFORM PERCENT OF VALUE IS 099.00

PAGE 811  
 VALUATION DATE-JUL 01, 2019  
 TAXABLE STATUS DATE-MAR 01, 2020

TAX MAP PARCEL NUMBER	PROPERTY LOCATION & CLASS	ASSESSMENT	EXEMPTION CODE-----	SCHOOL
CURRENT OWNERS NAME	SCHOOL DISTRICT	LAND	TAX DESCRIPTION	TAXABLE VALUE
CURRENT OWNERS ADDRESS	PARCEL SIZE/GRID COORD	TOTAL	SPECIAL DISTRICTS	TAX AMOUNT
*****				
46.040-1-18	97 Brooklyn Rd			46.040-1-18 *****
Harper Evan S Jr	210 1 Family Res		Brasher Falls School	ACCT 1- 55- 2 BILL 2018
Harper Connie J	Brasher Falls 402001	6,200		
PO Box 509	95'x132'x112'x143'	24,000		
Parishville, NY 13672	FRNT 95.00 DPTH 138.00			
	ACRES 0.31			
	EAST-0418120 NRTH-1739617			
	DEED BOOK 2012 PG-4948			
	FULL MARKET VALUE	24,242		
			TOTAL TAX ---	484.38**
				DATE #1 09/30/20
				AMT DUE 484.38
*****				
36.004-1-22	11784 USH 11			36.004-1-22 *****
Haskell Margaret S	270 Mfg housing		ENH STAR 41834	ACCT 1- 18- 8.11 BILL 2019
11784 US Highway 11	Brasher Falls 402001	18,200	Brasher Falls School	
North Lawrence, NY 12967	ACRES 4.20	41,000		41,000
	EAST-0423225 NRTH-1744688			827.48
	DEED BOOK 1108 PG-90			
	FULL MARKET VALUE	41,414		
			TOTAL TAX ---	0.00**
*****				
56.002-2-7.21	348 CR 51			56.002-2-7.21 *****
Hay William	240 Rural res		ENH STAR 41834	BILL 2020
348 County Route 51	Brasher Falls 402001	40,980	Brasher Falls School	
Winthrop, NY 13697	FRNT 1378.00 DPTH	93,980		69,800
	ACRES 26.00			1,896.75
	EAST-0403183 NRTH-1723676			
	DEED BOOK 2009 PG-1793			
	FULL MARKET VALUE	94,929		
			TOTAL TAX ---	488.01**
				DATE #1 09/30/20
				AMT DUE 488.01
*****				
57.002-1-16.1	53 Peru St			57.002-1-16.1 *****
Hazen Earl (LU)	210 1 Family Res		ENH STAR 41834	ACCT 1- 22- 7.2 BILL 2021
53 Peru St	Brasher Falls 402001	16,500	Brasher Falls School	
North Lawrence, NY 12967	FRNT 336.00 DPTH 320.00	46,500		46,500
	ACRES 2.50			938.48
	EAST-0426620 NRTH-1724060			
	DEED BOOK 2000 PG-17998			
	FULL MARKET VALUE	46,970		
			TOTAL TAX ---	0.00**
*****				

STATE OF NEW YORK  
 COUNTY - St Lawrence  
 SCHOOL - Brasher Falls  
 TOWN - Lawrence  
 SWIS - 404800

2 0 2 0 S C H O O L T A X R O L L  
 T A X A B L E SECTION OF THE ROLL - 1  
 OWNERS NAME SEQUENCE  
 UNIFORM PERCENT OF VALUE IS 099.00

PAGE 812  
 VALUATION DATE-JUL 01, 2019  
 TAXABLE STATUS DATE-MAR 01, 2020

TAX MAP PARCEL NUMBER	PROPERTY LOCATION & CLASS	ASSESSMENT	EXEMPTION CODE-----	SCHOOL
CURRENT OWNERS NAME	SCHOOL DISTRICT	LAND	TAX DESCRIPTION	TAXABLE VALUE
CURRENT OWNERS ADDRESS	PARCEL SIZE/GRID COORD	TOTAL	SPECIAL DISTRICTS	TAX AMOUNT
***** 56.004-2-31 *****				
56.004-2-31	297 Water St			ACCT 1- 240 3.5
Henry John	323 Vacant rural		Brasher Falls School	11,000
Henry Tamara	Brasher Falls 402001	11,000		
2761 County Route 49	Water St-Denton Rd	11,000		
Winthrop, NY 13697	Sub Div # 5			
	ACRES 10.00			
	EAST-0408150 NRTH-1718058			
	DEED BOOK 2017 PG-5829			
	FULL MARKET VALUE	11,111		
			TOTAL TAX ---	222.01**
			DATE #1	09/30/20
			AMT DUE	222.01
***** 57.001-2-23 *****				
57.001-2-23	Savage Rd			ACCT 1- 13- 9.21
Henry Liboria Filu	323 Vacant rural		Brasher Falls School	6,300
3776 Satinwood Ct	Brasher Falls 402001	6,300		
Port St Lucie, FL 34952	FRNT 569.00 DPTH	6,300		
	ACRES 10.90			
	EAST-0419912 NRTH-1727713			
	DEED BOOK 961 PG-968			
	FULL MARKET VALUE	6,364		
			TOTAL TAX ---	127.15**
			DATE #1	09/30/20
			AMT DUE	127.15
***** 57.003-1-50.22 *****				
57.003-1-50.22	28 Denton Rd			BILL 2024
Hickey Tara	312 Vac w/imprv		Brasher Falls School	9,800
103 N Main St	Brasher Falls 402001	8,700		
Massena, NY 13662	425x444x300x490	9,800		
	FRNT 425.00 DPTH			
	ACRES 3.70			
PRIOR OWNER ON 3/01/2020	EAST-0410083 NRTH-1717368			
Guando Dean E	DEED BOOK 2020 PG-4383			
	FULL MARKET VALUE	9,899		
			TOTAL TAX ---	197.79**
			DATE #1	09/30/20
			AMT DUE	197.79
***** 35.003-5-35.2 *****				
35.003-5-35.2	201 Barnage Rd			BILL 2025
Hirsch Bennett H, Trustee	210 1 Family Res		Brasher Falls School	171,600
Hirsch Pamela M, Trustee	Brasher Falls 402001	15,000		
201 Barnage Rd	FRNT 165.00 DPTH	171,600		
Brasher Falls, NY 13613	ACRES 1.00			
	EAST-0387717 NRTH-1749391			
	DEED BOOK 2013 PG-14724			
	FULL MARKET VALUE	173,333		
			TOTAL TAX ---	3,463.31**
			DATE #1	09/30/20
			AMT DUE	3,463.31

\*\*\*\*\*

STATE OF NEW YORK  
 COUNTY - St Lawrence  
 SCHOOL - Brasher Falls  
 TOWN - Lawrence  
 SWIS - 404800

2 0 2 0 S C H O O L T A X R O L L  
 T A X A B L E SECTION OF THE ROLL - 1  
 OWNERS NAME SEQUENCE  
 UNIFORM PERCENT OF VALUE IS 099.00

PAGE 813  
 VALUATION DATE-JUL 01, 2019  
 TAXABLE STATUS DATE-MAR 01, 2020

TAX MAP PARCEL NUMBER	PROPERTY LOCATION & CLASS	ASSESSMENT	EXEMPTION CODE-----	SCHOOL
CURRENT OWNERS NAME	SCHOOL DISTRICT	LAND	TAX DESCRIPTION	TAXABLE VALUE
CURRENT OWNERS ADDRESS	PARCEL SIZE/GRID COORD	TOTAL	SPECIAL DISTRICTS	TAX AMOUNT
*****				
45.001-2-28.2	10390 USH 11			45.001-2-28.2 *****
45.001-2-28.2	270 Mfg housing		Brasher Falls School	39,000
Hollenbeck Holly J	Brasher Falls 402001	18,000		
10390 US Highway 11	FRNT 568.00 DPTH	39,000		
Winthrop, NY 13697	ACRES 4.00 BANK8888111			
	EAST-0389904 NRTH-1739989			
	DEED BOOK 2015 PG-7656			
	FULL MARKET VALUE	39,394		
			TOTAL TAX ---	787.12**
				DATE #1 09/30/20
				AMT DUE 787.12
*****				
36.053-1-7	1131 CR 55			36.053-1-7 *****
36.053-1-7	210 1 Family Res		ENH STAR 41834	
Hollenbeck Jack I	Brasher Falls 402001	10,500	Brasher Falls School	56,000
PO Box 141	145x139x140x125	56,000		
North Lawrence, NY 12967	FRNT 145.00 DPTH 132.00			
	EAST-0410213 NRTH-1751733			
	DEED BOOK 2003 PG-17079			
	FULL MARKET VALUE	56,566		
			TOTAL TAX ---	0.00**
				DATE #1 09/30/20
				AMT DUE 2,502.62
*****				
35.003-5-4.1	208 Barnage Rd			35.003-5-4.1 *****
35.003-5-4.1	210 1 Family Res		BAS STAR 41854	
Hornung Michael	Brasher Falls 402001	17,250	Brasher Falls School	154,000
Hornung Amy R	FRNT 301.00 DPTH	154,000		
208 Barnage Rd	ACRES 4.10 BANK8888830			
Brasher Falls, NY 13613	EAST-0388132 NRTH-1749437			
	DEED BOOK 2002 PG-12160			
	FULL MARKET VALUE	155,556		
			TOTAL TAX ---	2,502.62**
				DATE #1 09/30/20
				AMT DUE 2,502.62
*****				
46.031-1-13	1111 CR 54			46.031-1-13 *****
46.031-1-13	210 1 Family Res		Brasher Falls School	14,900
Howard Dennis R	Brasher Falls 402001	11,400		
Howard Cheryl	FRNT 124.00 DPTH 245.00	14,900		
116 Gannett Rd	EAST-0417187 NRTH-1740066			
Farmington, NY 14425	DEED BOOK 1052 PG-00327			
	FULL MARKET VALUE	15,051		
			TOTAL TAX ---	300.72**
				DATE #1 09/30/20
				AMT DUE 300.72
*****				

STATE OF NEW YORK  
 COUNTY - St Lawrence  
 SCHOOL - Brasher Falls  
 TOWN - Lawrence  
 SWIS - 404800

2 0 2 0 S C H O O L T A X R O L L  
 T A X A B L E SECTION OF THE ROLL - 1  
 OWNERS NAME SEQUENCE  
 UNIFORM PERCENT OF VALUE IS 099.00

PAGE 814  
 VALUATION DATE-JUL 01, 2019  
 TAXABLE STATUS DATE-MAR 01, 2020

TAX MAP PARCEL NUMBER	PROPERTY LOCATION & CLASS	ASSESSMENT	EXEMPTION CODE-----	SCHOOL
CURRENT OWNERS NAME	SCHOOL DISTRICT	LAND	TAX DESCRIPTION	TAXABLE VALUE
CURRENT OWNERS ADDRESS	PARCEL SIZE/GRID COORD	TOTAL	SPECIAL DISTRICTS	TAX AMOUNT
***** 45.002-2-8 *****				
10997 USH 11				ACCT 1- 31-10 BILL 2030
45.002-2-8	240 Rural res		ENH STAR 41834	69,800
Hruska Joseph	Brasher Falls 402001	62,950	Brasher Falls School	77,250
Hruska Vera	ACRES 81.43	77,250		
10997 US Highway 11	EAST-0404275 NRTH-1741092			
North Lawrence, NY 12967	DEED BOOK 897 PG-00369			
	FULL MARKET VALUE	78,030		
TOTAL TAX ---				150.36**
				DATE #1 09/30/20
				AMT DUE 150.36
***** 56.004-2-29.312 *****				
Off Water St				BILL 2031
56.004-2-29.312	314 Rural vac<10		Brasher Falls School	4,100
Hubbard David	Brasher Falls 402001	4,100		82.75
PO Box 693	FRNT 83.00 DPTH 341.00	4,100		
Clewiston, FL 33440	EAST-0407860 NRTH-1716317			
	DEED BOOK 2010 PG-8606			
	FULL MARKET VALUE	4,141		
TOTAL TAX ---				82.75**
				DATE #1 09/30/20
				AMT DUE 82.75
***** 35.003-4-9 *****				
1367 SH 11C				ACCT 1- 25-11 BILL 2032
35.003-4-9	240 Rural res		Brasher Falls School	109,200
Hubbard MaryJo M	Brasher Falls 402001	74,200		2,203.92
1849 State Highway 420	Land Contract	109,200		
Massena, NY 13662	See 2010-14955 easement			
	See 2013-16797			
	ACRES 108.00			
	EAST-0395590 NRTH-1750839			
	DEED BOOK 2019 PG-6364			
	FULL MARKET VALUE	110,303		
TOTAL TAX ---				2,203.92**
				DATE #1 09/30/20
				AMT DUE 2,203.92
***** 36.045-1-3 *****				
1197 CR 55				ACCT 1- 32-12 BILL 2033
36.045-1-3	210 1 Family Res		ENH STAR 41834	69,800
Hulse Kathleen O (LU)	Brasher Falls 402001	11,600	Brasher Falls School	82,200
1197 County Route 55	127X240X129X223	82,200		
Brasher Falls, NY 13613	FRNT 127.00 DPTH 230.00			
	EAST-0409770 NRTH-1753273			
	DEED BOOK 2016 PG-9703			
	FULL MARKET VALUE	83,030		
TOTAL TAX ---				250.26**
				DATE #1 09/30/20
				AMT DUE 250.26
*****				

STATE OF NEW YORK  
 COUNTY - St Lawrence  
 SCHOOL - Brasher Falls  
 TOWN - Lawrence  
 SWIS - 404800

2 0 2 0 S C H O O L T A X R O L L  
 T A X A B L E SECTION OF THE ROLL - 1  
 OWNERS NAME SEQUENCE  
 UNIFORM PERCENT OF VALUE IS 099.00

PAGE 815  
 VALUATION DATE-JUL 01, 2019  
 TAXABLE STATUS DATE-MAR 01, 2020

TAX MAP PARCEL NUMBER	PROPERTY LOCATION & CLASS	ASSESSMENT	EXEMPTION CODE-----	SCHOOL
CURRENT OWNERS NAME	SCHOOL DISTRICT	LAND	TAX DESCRIPTION	TAXABLE VALUE
CURRENT OWNERS ADDRESS	PARCEL SIZE/GRID COORD	TOTAL	SPECIAL DISTRICTS	TAX AMOUNT
***** 36.053-5-14 *****				
	19 Church St			ACCT 1- 17-13 BILL 2034
36.053-5-14	270 Mfg housing		BAS STAR 41854	29,100
Hunkins Adele	Brasher Falls 402001	9,100	Brasher Falls School	587.31
80 County Route 53	FRNT 100.00 DPTH 150.00	29,100		
Brasher Falls, NY 13613	EAST-0409936 NRTH-1750629			
	DEED BOOK 1029 PG-00445			
PRIOR OWNER ON 3/01/2020	FULL MARKET VALUE	29,394		
Hunkins Adele				
TOTAL TAX ---				0.00**
*****				

STATE OF NEW YORK  
 COUNTY - St Lawrence  
 SCHOOL - Brasher Falls  
 TOWN - Lawrence  
 SWIS - 404800

2020 SCHOOL TAX ROLL  
 TAXABLE SECTION OF THE ROLL - 1  
 NAME SECTION - H  
 UNIFORM PERCENT OF VALUE IS 099.00

PAGE 816  
 VALUATION DATE-JUL 01, 2019  
 TAXABLE STATUS DATE-MAR 01, 2020  
 RPS155/V04/L015  
 CURRENT DATE 8/14/2020

\*\*\* SPECIAL DISTRICT SUMMARY \*\*\*

CODE	DISTRICT NAME	TOTAL PARCELS	EXTENSION TYPE	EXTENSION VALUE	AD VALOREM VALUE	EXEMPT AMOUNT	TAXABLE VALUE	TOTAL TAX
------	---------------	---------------	----------------	-----------------	------------------	---------------	---------------	-----------

NO SPECIAL DISTRICTS AT THIS LEVEL

\*\*\* SCHOOL DISTRICT SUMMARY \*\*\*

CODE	DISTRICT NAME	TOTAL PARCELS	ASSESSED LAND	ASSESSED TOTAL	EXEMPT AMOUNT	TOTAL TAXABLE	TOTAL TAX
					----- STAR AMOUNT	----- STAR TAXABLE	
402001	Brasher Falls	21	474,880	1303,780		1,303,780	
					551,600	752,180	15,180.84
	S U B - T O T A L	21	474,880	1303,780		1,303,780	
	S U B - T O T A L (CONT)				551,600	752,180	15,180.84
	T O T A L	21	474,880	1303,780		1,303,780	
	T O T A L (CONT)				551,600	752,180	15,180.84

\*\*\* SYSTEM CODES SUMMARY \*\*\*

NO SYSTEM EXEMPTIONS AT THIS LEVEL

\*\*\* EXEMPTION SUMMARY \*\*\*

CODE	DESCRIPTION	TOTAL PARCELS	SCHOOL
41834	ENH STAR	8	492,500
41854	BAS STAR	2	59,100
	T O T A L	10	551,600

STATE OF NEW YORK  
 COUNTY - St Lawrence  
 SCHOOL - Brasher Falls  
 TOWN - Lawrence  
 SWIS - 404800

2020 SCHOOL TAX ROLL  
 TAXABLE SECTION OF THE ROLL - 1  
 NAME SECTION - H  
 UNIFORM PERCENT OF VALUE IS 099.00

PAGE 817  
 VALUATION DATE-JUL 01, 2019  
 TAXABLE STATUS DATE-MAR 01, 2020  
 RPS155/V04/L015  
 CURRENT DATE 8/14/2020

\*\*\* GRAND TOTALS \*\*\*

ROLL SEC	DESCRIPTION	TOTAL PARCELS	ASSESSED LAND	ASSESSED TOTAL	EXEMPT AMOUNT ----- STAR AMOUNT	TOTAL TAXABLE ----- STAR TAXABLE	TAX RATE	TOTAL TAX
	Brasher Falls Scho		474,880	1303,780		1,303,780		
	SPEC DIST TAXES				551,600	752,180		15,180.84
1	TAXABLE	21						15,180.84



STATE OF NEW YORK  
COUNTY - St Lawrence  
SCHOOL - Brasher Falls  
TOWN - Lawrence  
SWIS - 404800

2 0 2 0 S C H O O L T A X R O L L  
T A X A B L E SECTION OF THE ROLL - 1  
OWNERS NAME SEQUENCE  
UNIFORM PERCENT OF VALUE IS 099.00

PAGE 818  
VALUATION DATE-JUL 01, 2019  
TAXABLE STATUS DATE-MAR 01, 2020

TAX MAP PARCEL NUMBER	PROPERTY LOCATION & CLASS	ASSESSMENT	EXEMPTION CODE-----	SCHOOL
CURRENT OWNERS NAME	SCHOOL DISTRICT	LAND	TAX DESCRIPTION	TAXABLE VALUE
CURRENT OWNERS ADDRESS	PARCEL SIZE/GRID COORD	TOTAL	SPECIAL DISTRICTS	TAX AMOUNT
*****				
36.004-1-17	11877 USH 11			36.004-1-17 *****
Irwin Tim	210 1 Family Res		Brasher Falls School	ACCT 1- 18- 7.4 BILL 2035
126 Fillmore Ave	Brasher Falls 402001	15,200		30,000 605.47
Syracuse, NY 13205	90'x600'	30,000		
	FRNT 90.00 DPTH 600.00			
	ACRES 1.20			
	EAST-0425421 NRTH-1747023			
	DEED BOOK 2019 PG-8693			
	FULL MARKET VALUE	30,303		
			TOTAL TAX ---	605.47**
				DATE #1 09/30/20
				AMT DUE 605.47
*****				
36.053-5-12	29 Desmond St			36.053-5-12 *****
Irwin Warren	210 1 Family Res		ENH STAR 41834	ACCT 1- 24-12 BILL 2036
Irwin Susan	Brasher Falls 402001	11,600	Brasher Falls School	69,800
PO Box 234	FRNT 130.00 DPTH 219.00	79,900		1,612.58
North Lawrence, NY 12967-0234	EAST-0409666 NRTH-1750876			
	DEED BOOK 784 PG-00505			
	FULL MARKET VALUE	80,707		
			TOTAL TAX ---	203.84**
				DATE #1 09/30/20
				AMT DUE 203.84
*****				

STATE OF NEW YORK  
 COUNTY - St Lawrence  
 SCHOOL - Brasher Falls  
 TOWN - Lawrence  
 SWIS - 404800

2020 SCHOOL TAX ROLL  
 TAXABLE SECTION OF THE ROLL - 1  
 NAME SECTION - I  
 UNIFORM PERCENT OF VALUE IS 099.00

PAGE 819  
 VALUATION DATE-JUL 01, 2019  
 TAXABLE STATUS DATE-MAR 01, 2020  
 RPS155/V04/L015  
 CURRENT DATE 8/14/2020

\*\*\* SPECIAL DISTRICT SUMMARY \*\*\*

CODE	DISTRICT NAME	TOTAL PARCELS	EXTENSION TYPE	EXTENSION VALUE	AD VALOREM VALUE	EXEMPT AMOUNT	TAXABLE VALUE	TOTAL TAX
------	---------------	---------------	----------------	-----------------	------------------	---------------	---------------	-----------

NO SPECIAL DISTRICTS AT THIS LEVEL

\*\*\* SCHOOL DISTRICT SUMMARY \*\*\*

CODE	DISTRICT NAME	TOTAL PARCELS	ASSESSED LAND	ASSESSED TOTAL	EXEMPT AMOUNT	TOTAL TAXABLE	TOTAL TAX
					-----	-----	
					STAR AMOUNT	STAR TAXABLE	
	Brasher Falls	2	26,800	109,900		109,900	
402001					69,800	40,100	809.31
	SUB - TOTAL	2	26,800	109,900		109,900	
	SUB - TOTAL (CONT)				69,800	40,100	809.31
	TOTAL	2	26,800	109,900		109,900	
	TOTAL (CONT)				69,800	40,100	809.31

\*\*\* SYSTEM CODES SUMMARY \*\*\*

NO SYSTEM EXEMPTIONS AT THIS LEVEL

\*\*\* EXEMPTION SUMMARY \*\*\*

CODE	DESCRIPTION	TOTAL PARCELS	SCHOOL
41834	ENH STAR	1	69,800
	TOTAL	1	69,800

STATE OF NEW YORK  
 COUNTY - St Lawrence  
 SCHOOL - Brasher Falls  
 TOWN - Lawrence  
 SWIS - 404800

2 0 2 0 S C H O O L T A X R O L L  
 T A X A B L E SECTION OF THE ROLL - 1  
 N A M E S E C T I O N - I  
 UNIFORM PERCENT OF VALUE IS 099.00

PAGE 820  
 VALUATION DATE-JUL 01, 2019  
 TAXABLE STATUS DATE-MAR 01, 2020  
 RPS155/V04/L015  
 CURRENT DATE 8/14/2020

\*\*\* G R A N D T O T A L S \*\*\*

ROLL SEC	DESCRIPTION	TOTAL PARCELS	ASSESSED LAND	ASSESSED TOTAL	EXEMPT AMOUNT ----- STAR AMOUNT	TOTAL TAXABLE ----- STAR TAXABLE	TAX RATE	TOTAL TAX
	Brasher Falls Scho		26,800	109,900		109,900		
	SPEC DIST TAXES				69,800	40,100		809.31
1	TAXABLE	2						809.31

STATE OF NEW YORK  
COUNTY - St Lawrence  
SCHOOL - Brasher Falls  
TOWN - Lawrence  
SWIS - 404800

2 0 2 0 S C H O O L T A X R O L L  
T A X A B L E SECTION OF THE ROLL - 1  
OWNERS NAME SEQUENCE  
UNIFORM PERCENT OF VALUE IS 099.00

PAGE 821  
VALUATION DATE-JUL 01, 2019  
TAXABLE STATUS DATE-MAR 01, 2020

TAX MAP PARCEL NUMBER	PROPERTY LOCATION & CLASS	ASSESSMENT	EXEMPTION CODE	SCHOOL
CURRENT OWNERS NAME	SCHOOL DISTRICT	LAND	TAX DESCRIPTION	TAXABLE VALUE
CURRENT OWNERS ADDRESS	PARCEL SIZE/GRID COORD	TOTAL	SPECIAL DISTRICTS	TAX AMOUNT
***** 57.003-1-51.2 *****				
45 McEwen Rd				BILL 2037
57.003-1-51.2	210 1 Family Res		ENH STAR 41834	36,200
Jackson Lovina (Viki)	Brasher Falls 402001	16,500	Brasher Falls School	730.60
45 McEwen Rd	FRNT 190.00 DPTH	36,200		
North Lawrence, NY 12967	ACRES 2.50			
	EAST-0410221 NRTH-1717782			
	DEED BOOK 1079 PG-1148			
	FULL MARKET VALUE	36,566		
			TOTAL TAX ---	0.00**
***** 35.004-2-4 *****				
35.004-2-4	Winn Rd			ACCT 1- 19- 2 BILL 2038
Jamison Felicia B	323 Vacant rural		Brasher Falls School	396.59
12 Upper Field Rd	Brasher Falls 402001	19,650		
Morristown, NJ 07960	ACRES 66.00	19,650		
	EAST-0404505 NRTH-1748195			
	DEED BOOK 1063 PG-272			
	FULL MARKET VALUE	19,848		
			TOTAL TAX ---	396.59**
			DATE #1	09/30/20
			AMT DUE	396.59
***** 36.001-3-4 *****				
36.001-3-4	1901 SH 11C			ACCT 1- 34-13 BILL 2039
Janderau Melody	240 Rural res		BAS STAR 41854	30,000
10905 US Highway 11	Brasher Falls 402001	24,700	Brasher Falls School	1,251.31
North Lawrence, NY 12967	FRNT 155.00 DPTH	62,000		
	ACRES 12.90			
	EAST-0408846 NRTH-1752187			
	DEED BOOK 2011 PG-18360			
	FULL MARKET VALUE	62,626		
			TOTAL TAX ---	645.84**
			DATE #1	09/30/20
			AMT DUE	645.84
***** 45.002-2-16.1 *****				
45.002-2-16.1	10905 USH 11			BILL 2040
Jandreau Gene E	270 Mfg housing		BAS STAR 41854	30,000
10905 US Highway 11	Brasher Falls 402001	18,400	Brasher Falls School	674.09
North Lawrence, NY 12967	FRNT 727.00 DPTH 418.00	33,400		
	ACRES 7.00			
	EAST-0402789 NRTH-1739754			
	DEED BOOK 1049 PG-15			
	FULL MARKET VALUE	33,737		
			TOTAL TAX ---	68.62**
			DATE #1	09/30/20
			AMT DUE	68.62

STATE OF NEW YORK  
 COUNTY - St Lawrence  
 SCHOOL - Brasher Falls  
 TOWN - Lawrence  
 SWIS - 404800

2 0 2 0 S C H O O L T A X R O L L  
 T A X A B L E SECTION OF THE ROLL - 1  
 OWNERS NAME SEQUENCE  
 UNIFORM PERCENT OF VALUE IS 099.00

PAGE 822  
 VALUATION DATE-JUL 01, 2019  
 TAXABLE STATUS DATE-MAR 01, 2020

TAX MAP PARCEL NUMBER	PROPERTY LOCATION & CLASS	ASSESSMENT	EXEMPTION CODE-----	SCHOOL
CURRENT OWNERS NAME	SCHOOL DISTRICT	LAND	TAX DESCRIPTION	TAXABLE VALUE
CURRENT OWNERS ADDRESS	PARCEL SIZE/GRID COORD	TOTAL	SPECIAL DISTRICTS	TAX AMOUNT
***** 57.003-1-41.12 *****				
	Off Water St			BILL 2041
57.003-1-41.12	314 Rural vac<10		Brasher Falls School	2,250 45.41
Jandreau Gene E	Brasher Falls 402001	2,250		
10905 US Highway 11 St	FRNT 285.00 DPTH 550.00	2,250		
North Lawrence, NY 12967	ACRES 3.20			
	EAST-0410261 NRTH-1715968			
	DEED BOOK 2018 PG-11179			
	FULL MARKET VALUE	2,273		
TOTAL TAX ---				45.41**
				DATE #1 09/30/20
				AMT DUE 45.41
***** 45.002-1-22.1 *****				
	10952 10956 & 10966 USH 11			ACCT 1- 34- 7.2 BILL 2042
45.002-1-22.1	270 Mfg housing		ENH STAR 41834	39,600
Jandreau Kenneth	Brasher Falls 402001	18,800	Brasher Falls School	39,600 799.22
Jandreau Gladys	FRNT 594.00 DPTH 333.00	39,600		
10956 US Highway 11	ACRES 4.80			
North Lawrence, NY 12967	EAST-0404122 NRTH-1739613			
	DEED BOOK 913 PG-00389			
	FULL MARKET VALUE	40,000		
TOTAL TAX ---				0.00**
***** 36.053-3-13 *****				
	2009 SH 11C			ACCT 1- 31-13 BILL 2043
36.053-3-13	210 1 Family Res		BAS STAR 41854	30,000
Jandreau Scott A	Brasher Falls 402001	15,200	Brasher Falls School	60,000 1,210.95
Jandreau Debbie S	99x220x99x231xvar	60,000		
2009 State Highway 11C	ACRES 1.20			
North Lawrence, NY 12967-1401	EAST-0410851 NRTH-1750020			
	DEED BOOK 1084 PG-935			
	FULL MARKET VALUE	60,606		
TOTAL TAX ---				605.47**
				DATE #1 09/30/20
				AMT DUE 605.47
***** 36.053-3-14 *****				
	Off SH 11C			ACCT 1- 2-10.2 BILL 2044
36.053-3-14	311 Res vac land		Brasher Falls School	500 10.09
Jandreau Scott A	Brasher Falls 402001	500		
Jandreau Debbie S	99x236x99x226	500		
2009 State Highway 11C	ACRES 0.52			
North Lawrence, NY 12967-1401	EAST-0410938 NRTH-1750112			
	DEED BOOK 1084 PG-938			
	FULL MARKET VALUE	505		
TOTAL TAX ---				10.09**
				DATE #1 09/30/20
				AMT DUE 10.09
*****				

STATE OF NEW YORK  
 COUNTY - St Lawrence  
 SCHOOL - Brasher Falls  
 TOWN - Lawrence  
 SWIS - 404800

2 0 2 0 S C H O O L T A X R O L L  
 T A X A B L E SECTION OF THE ROLL - 1  
 OWNERS NAME SEQUENCE  
 UNIFORM PERCENT OF VALUE IS 099.00

PAGE 823  
 VALUATION DATE-JUL 01, 2019  
 TAXABLE STATUS DATE-MAR 01, 2020

TAX MAP PARCEL NUMBER	PROPERTY LOCATION & CLASS	ASSESSMENT	EXEMPTION CODE-----	SCHOOL
CURRENT OWNERS NAME	SCHOOL DISTRICT	LAND	TAX DESCRIPTION	TAXABLE VALUE
CURRENT OWNERS ADDRESS	PARCEL SIZE/GRID COORD	TOTAL	SPECIAL DISTRICTS	TAX AMOUNT
*****				45.001-2-22 *****
45.001-2-22	54 Finnigan Rd			ACCT 1- 36- 8.2 BILL 2045
Jeffery Carroll (LU)	240 Rural res		ENH STAR 41834	69,800
PO Box 268	Brasher Falls 402001	23,000	Brasher Falls School	74,600
Brasher Falls, NY 13613-0268	ACRES 19.70	74,600		1,505.61
	EAST-0392482 NRTH-1740540			
	DEED BOOK 2018 PG-7700			
	FULL MARKET VALUE	75,354		
				TOTAL TAX --- 96.88**
				DATE #1 09/30/20
				AMT DUE 96.88
*****				36.047-2-6 *****
36.047-2-6	Cemetery Rd			BILL 2046
Jekeli Klaus	314 Rural vac<10		Brasher Falls School	139.26
3243 90th Street Apt 605	Brasher Falls 402001	6,900		
East Elmhurst, NY 11369-2315	FRNT 231.00 DPTH	6,900		
	ACRES 1.90			
	EAST-0417379 NRTH-1751910			
	DEED BOOK 2008 PG-13809			
	FULL MARKET VALUE	6,970		
				TOTAL TAX --- 139.26**
				DATE #1 09/30/20
				AMT DUE 139.26
*****				45.002-1-2.2 *****
45.002-1-2.2	USH 11			BILL 2047
Jenks Jordan	323 Vacant rural		Brasher Falls School	330.99
Hutchins Dale	Brasher Falls 402001	16,400		
C/O Jordan Jenks	FRNT 800.00 DPTH	16,400		
119 State Highway 37B	ACRES 25.90			
Massena, NY 13662	EAST-0396472 NRTH-1740747			
	DEED BOOK 2018 PG-1121			
	FULL MARKET VALUE	16,566		
				TOTAL TAX --- 330.99**
				DATE #1 09/30/20
				AMT DUE 330.99
*****				45.002-1-2.3 *****
45.002-1-2.3	USH 11			BILL 2048
Jenks Jordan	323 Vacant rural		Brasher Falls School	252.28
Hutchins Dale	Brasher Falls 402001	12,500		
119 State Highway 37B	FRNT 600.00 DPTH	12,500		
Massena, NY 13662	ACRES 19.70			
	EAST-0397215 NRTH-1740232			
	DEED BOOK 2018 PG-1121			
	FULL MARKET VALUE	12,626		
				TOTAL TAX --- 252.28**
				DATE #1 09/30/20
				AMT DUE 252.28
*****				*****

STATE OF NEW YORK  
 COUNTY - St Lawrence  
 SCHOOL - Brasher Falls  
 TOWN - Lawrence  
 SWIS - 404800

2 0 2 0 S C H O O L T A X R O L L  
 T A X A B L E SECTION OF THE ROLL - 1  
 OWNERS NAME SEQUENCE  
 UNIFORM PERCENT OF VALUE IS 099.00

PAGE 824  
 VALUATION DATE-JUL 01, 2019  
 TAXABLE STATUS DATE-MAR 01, 2020

TAX MAP PARCEL NUMBER	PROPERTY LOCATION & CLASS	ASSESSMENT	EXEMPTION CODE-----	SCHOOL
CURRENT OWNERS NAME	SCHOOL DISTRICT	LAND	TAX DESCRIPTION	TAXABLE VALUE
CURRENT OWNERS ADDRESS	PARCEL SIZE/GRID COORD	TOTAL	SPECIAL DISTRICTS	TAX AMOUNT
*****				
57.002-1-8.11	Peru St 105 Vac farmland		Brasher Falls School	57.002-1-8.11 ACCT 1- 33- 4.1 12,800
Jesmer Craig W	Brasher Falls 402001	12,800		BILL 2049 258.34
Jesmer Norma Jean	FRNT 830.00 DPTH	12,800		
268 State Highway 11B	ACRES 19.80			
Dickinson Center, NY 12930	EAST-0426359 NRTH-1725778			
	DEED BOOK 921 PG-00508			
	FULL MARKET VALUE	12,929		
TOTAL TAX ---				258.34**
				DATE #1 09/30/20
				AMT DUE 258.34
*****				
46.032-4-12	103 Brooklyn Rd 210 1 Family Res		Brasher Falls School	46.032-4-12 ACCT 1- 51- 7 32,000
Joannette Elmour (LU)	Brasher Falls 402001	7,300		BILL 2050 645.84
99 Brooklyn Rd	Also See 991/135	32,000		
North Lawrence, NY 12967	See Corr Deed 2002/12986			
	77x164x44x177WFx87x85			
	FRNT 77.00 DPTH 172.00			
	ACRES 0.49			
	EAST-0418094 NRTH-1739834			
	DEED BOOK 2017 PG-14743			
	FULL MARKET VALUE	32,323		
TOTAL TAX ---				645.84**
				DATE #1 09/30/20
				AMT DUE 645.84
*****				
46.040-1-8	99A,B,101 Brooklyn Rd 271 Mfg housings		ENH STAR 41834 Brasher Falls School	46.040-1-8 ACCT 1- 55- 6 55,000
Joannette Elmour (LU)	Brasher Falls 402001	9,700		BILL 2051 1,110.03
99 Brooklyn Rd	Also See 991/135	55,000		
North Lawrence, NY 12967	105x273x140x63x164			
	FRNT 105.00 DPTH 219.00			
	ACRES 0.77			
	EAST-0418052 NRTH-1739726			
	DEED BOOK 2017 PG-14743			
	FULL MARKET VALUE	55,556		
TOTAL TAX ---				0.00**
*****				
46.040-1-20	Off Brooklyn Rd 311 Res vac land		Brasher Falls School	46.040-1-20 BILL 2052 5,000
Joannette Gary Jr	Brasher Falls 402001	5,000		100.91
10 Union St	112x225x160x130	5,000		
Brasher Falls, NY 13613	ACRES 0.46			
	EAST-0417953 NRTH-1739546			
	DEED BOOK 2014 PG-13082			
	FULL MARKET VALUE	5,051		
TOTAL TAX ---				100.91**
				DATE #1 09/30/20
				AMT DUE 100.91
*****				





STATE OF NEW YORK  
 COUNTY - St Lawrence  
 SCHOOL - Brasher Falls  
 TOWN - Lawrence  
 SWIS - 404800

2 0 2 0 S C H O O L T A X R O L L  
 T A X A B L E SECTION OF THE ROLL - 1  
 OWNERS NAME SEQUENCE  
 UNIFORM PERCENT OF VALUE IS 099.00

PAGE 825  
 VALUATION DATE-JUL 01, 2019  
 TAXABLE STATUS DATE-MAR 01, 2020

TAX MAP PARCEL NUMBER	PROPERTY LOCATION & CLASS	ASSESSMENT	EXEMPTION CODE-----	SCHOOL
CURRENT OWNERS NAME	SCHOOL DISTRICT	LAND	TAX DESCRIPTION	TAXABLE VALUE
CURRENT OWNERS ADDRESS	PARCEL SIZE/GRID COORD	TOTAL	SPECIAL DISTRICTS	TAX AMOUNT
***** 46.001-1-40 *****				
11304 USH 11				ACCT 1- 48-12 BILL 2053
46.001-1-40	210 1 Family Res		ENH STAR 41834	69,800
Jock Carmen J	Brasher Falls 402001	13,100	Brasher Falls School	76,700
Jock Carol F	184x192x192x105	76,700		
11304 US Highway 11	FRNT 184.00 DPTH 189.00			
North Lawrence, NY 12967	ACRES 0.81			
	EAST-0413029 NRTH-1740696			
	DEED BOOK 2002 PG-6469			
	FULL MARKET VALUE	77,475		
			TOTAL TAX ---	139.26**
			DATE #1	09/30/20
			AMT DUE	139.26
***** 46.002-1-15.3 *****				
	Foster Rd			ACCT 1- 43-10.12 BILL 2054
46.002-1-15.3	105 Vac farmland		Brasher Falls School	14,300
Jock Jaremy	Brasher Falls 402001	14,300		
426 Hazen Rd	ACRES 24.90	14,300		
North Lawrence, NY 12967	EAST-0425927 NRTH-1739322			
	DEED BOOK 2004 PG-16410			
PRIOR OWNER ON 3/01/2020	FULL MARKET VALUE	14,444		
Jock Jaremy			TOTAL TAX ---	288.61**
			DATE #1	09/30/20
			AMT DUE	288.61
***** 46.002-1-15.11 *****				
	Foster Rd			ACCT 1- 43-10.11 BILL 2055
46.002-1-15.11	105 Vac farmland		Brasher Falls School	29,850
Jock Jaremy	Brasher Falls 402001	29,850		
426 Hazen Rd	ACRES 69.50	29,850		
North Lawrence, NY 12967	EAST-0425099 NRTH-1739529			
	DEED BOOK 2004 PG-16410			
PRIOR OWNER ON 3/01/2020	FULL MARKET VALUE	30,152		
Jock Jaremy			TOTAL TAX ---	602.45**
			DATE #1	09/30/20
			AMT DUE	602.45
***** 36.053-4-14 *****				
2008 SH 11C				ACCT 1- 25- 4 BILL 2056
36.053-4-14	210 1 Family Res		ENH STAR 41834	69,800
Jock Maxine	Brasher Falls 402001	10,900	Brasher Falls School	81,800
PO Box 92	FRNT 117.00 DPTH 208.00	81,800		
North Lawrence, NY 12967-0092	EAST-0410432 NRTH-1750136			
	DEED BOOK 824 PG-00250			
	FULL MARKET VALUE	82,626		
			TOTAL TAX ---	242.19**
			DATE #1	09/30/20
			AMT DUE	242.19

\*\*\*\*\*

STATE OF NEW YORK  
 COUNTY - St Lawrence  
 SCHOOL - Brasher Falls  
 TOWN - Lawrence  
 SWIS - 404800

2 0 2 0 S C H O O L T A X R O L L  
 T A X A B L E SECTION OF THE ROLL - 1  
 OWNERS NAME SEQUENCE  
 UNIFORM PERCENT OF VALUE IS 099.00

PAGE 826  
 VALUATION DATE-JUL 01, 2019  
 TAXABLE STATUS DATE-MAR 01, 2020

TAX MAP PARCEL NUMBER	PROPERTY LOCATION & CLASS	ASSESSMENT	EXEMPTION CODE-----	SCHOOL
CURRENT OWNERS NAME	SCHOOL DISTRICT	LAND	TAX DESCRIPTION	TAXABLE VALUE
CURRENT OWNERS ADDRESS	PARCEL SIZE/GRID COORD	TOTAL	SPECIAL DISTRICTS	TAX AMOUNT
***** 36.002-3-3 *****				
36.002-3-3	285 Mcauslen Rd			ACCT 1- 7-10.1 BILL 2057
Jock Shawn J	117 Horse farm		BAS STAR 41854	30,000
Jock Kayla K	Brasher Falls 402001	74,100	Brasher Falls School	137,500
285 McAuslen Rd	ACRES 92.50 BANK8888220	137,500		
North Lawrence, NY 12967-9537	EAST-0424353 NRTH-1752837			
	DEED BOOK 2012 PG-9772			
	FULL MARKET VALUE	138,889		
TOTAL TAX ---				2,169.61**
				DATE #1 09/30/20
				AMT DUE 2,169.61
***** 35.002-3-4 *****				
35.002-3-4	1809,1815 SH 11C			ACCT 1- 27- 3 BILL 2058
Johnson Gloria M (LU)	280 Res Multiple		ENH STAR 41834	69,800
1809 State Highway 11C	Brasher Falls 402001	42,100	B STAR MH 41864	30,000
North Lawrence, NY 12967	2nd residence-\$35000	127,700	Brasher Falls School	127,700
	ACRES 51.00			
	EAST-0407152 NRTH-1751851			
	DEED BOOK 2018 PG-4707			
	FULL MARKET VALUE	128,990		
TOTAL TAX ---				563.09**
				DATE #1 09/30/20
				AMT DUE 563.09
***** 36.061-1-5 *****				
36.061-1-5	2020 SH 11C			ACCT 1- 33-15 BILL 2059
Johnson Gloria M (LU)	270 Mfg housing		Brasher Falls School	37,000
1809 State Highway 11C	Brasher Falls 402001	17,300		746.75
North Lawrence, NY 12967	FRNT 154.00 DPTH	37,000		
	ACRES 3.30			
	EAST-0410192 NRTH-1749704			
	DEED BOOK 2018 PG-4707			
	FULL MARKET VALUE	37,374		
TOTAL TAX ---				746.75**
				DATE #1 09/30/20
				AMT DUE 746.75
***** 56.002-4-5.1 *****				
56.002-4-5.1	CR 51			ACCT 1- 6-11.1 BILL 2060
Johnson Paul	323 Vacant rural		Brasher Falls School	21,500
% Tom Johnson	Brasher Falls 402001	21,500		433.92
48 Willow St Apt 3	ACRES 25.50	21,500		
Massena, NY 13662	EAST-0403861 NRTH-1721092			
	DEED BOOK 937 PG-01067			
	FULL MARKET VALUE	21,717		
TOTAL TAX ---				433.92**
				DATE #1 09/30/20
				AMT DUE 433.92
*****				

STATE OF NEW YORK  
 COUNTY - St Lawrence  
 SCHOOL - Brasher Falls  
 TOWN - Lawrence  
 SWIS - 404800

2 0 2 0 S C H O O L T A X R O L L  
 T A X A B L E SECTION OF THE ROLL - 1  
 OWNERS NAME SEQUENCE  
 UNIFORM PERCENT OF VALUE IS 099.00

PAGE 827  
 VALUATION DATE-JUL 01, 2019  
 TAXABLE STATUS DATE-MAR 01, 2020

TAX MAP PARCEL NUMBER	PROPERTY LOCATION & CLASS	ASSESSMENT	EXEMPTION CODE	SCHOOL
CURRENT OWNERS NAME	SCHOOL DISTRICT	LAND	TAX DESCRIPTION	TAXABLE VALUE
CURRENT OWNERS ADDRESS	PARCEL SIZE/GRID COORD	TOTAL	SPECIAL DISTRICTS	TAX AMOUNT
*****				
45.002-1-44.11	265 Driscoll Rd			45.002-1-44.11
Johnson Wayne	210 1 Family Res		ENH STAR 41834	ACCT 1- 52-14.1
Johnson Debra J	Brasher Falls 402001	16,800	Brasher Falls School	BILL 2061
265 Driscoll Rd	FRNT 526.00 DPTH 232.00	54,800		
Brasher Falls, NY 13613	ACRES 2.80			
	EAST-0398385 NRTH-1743214			
	DEED BOOK 2016 PG-11777			
	FULL MARKET VALUE	55,354		
			TOTAL TAX ---	0.00**
*****				
36.004-1-12	11785 USH 11			36.004-1-12
Jones Jeffrey	240 Rural res		BAS STAR 41854	ACCT 1- 29-14.1
Jones Robin	Brasher Falls 402001	40,100	Brasher Falls School	BILL 2062
11785 US Highway 11	FRNT 584.00 DPTH	78,800		
North Lawrence, NY 12967	ACRES 51.70			
	EAST-0422889 NRTH-1746839			
	DEED BOOK 2005 PG-5396			
	FULL MARKET VALUE	79,596		
			TOTAL TAX ---	984.90**
			DATE #1	09/30/20
			AMT DUE	984.90
*****				
46.001-1-50.2	11200 USH 11			46.001-1-50.2
Jones William T	270 Mfg housing		ENH STAR 41834	ACCT 1- 42- 3.12
Jones Deborah	Brasher Falls 402001	16,400	Brasher Falls School	BILL 2063
11200 US Highway 11	FRNT 350.00 DPTH	67,900		
North Lawrence, NY 12967-1524	ACRES 2.40 BANK8888220			
	EAST-0410175 NRTH-1740310			
	DEED BOOK 1078 PG-1144			
	FULL MARKET VALUE	68,586		
			TOTAL TAX ---	0.00**
*****				
46.004-1-2.12	448 Peru St			46.004-1-2.12
Joslin Naomi	111 Poultry farm		ENH STAR 41834	BILL 2064
Denis Emile	Brasher Falls 402001	89,150	Brasher Falls School	69,800
448 Peru St	ACRES 183.00	103,400		2,086.86
North Lawrence, NY 12967	EAST-0425006 NRTH-1734816			
	DEED BOOK 1103 PG-241			
	FULL MARKET VALUE	104,444		
			TOTAL TAX ---	678.13**
			DATE #1	09/30/20
			AMT DUE	678.13
*****				

STATE OF NEW YORK  
 COUNTY - St Lawrence  
 SCHOOL - Brasher Falls  
 TOWN - Lawrence  
 SWIS - 404800

2 0 2 0 S C H O O L T A X R O L L  
 T A X A B L E SECTION OF THE ROLL - 1  
 OWNERS NAME SEQUENCE  
 UNIFORM PERCENT OF VALUE IS 099.00

PAGE 828  
 VALUATION DATE-JUL 01, 2019  
 TAXABLE STATUS DATE-MAR 01, 2020

TAX MAP PARCEL NUMBER	PROPERTY LOCATION & CLASS	ASSESSMENT	EXEMPTION CODE-----	SCHOOL
CURRENT OWNERS NAME	SCHOOL DISTRICT	LAND	TAX DESCRIPTION	TAXABLE VALUE
CURRENT OWNERS ADDRESS	PARCEL SIZE/GRID COORD	TOTAL	SPECIAL DISTRICTS	TAX AMOUNT
45.004-1-8.11	Shinnock Rd 105 Vac farmland		Ag Distric 41720	
JPL Farms, Inc	Brasher Falls 402001	213,130	Brasher Falls School	95,362
PO Box 134	ACRES 214.90	213,130		
Nicholville, NY 12965-0134	EAST-0404620 NRTH-1731920			
	DEED BOOK 2011 PG-4042			
MAY BE SUBJECT TO PAYMENT	FULL MARKET VALUE	215,283		
UNDER AGDIST LAW TIL 2024				
TOTAL TAX ---				1,924.64**
				DATE #1 09/30/20
				AMT DUE 1,924.64
*****				45.004-1-8.12 *****
45.004-1-8.12	Shinnock Rd 120 Field crops		Ag Distric 41720	
JPL Farms, Inc	Brasher Falls 402001	70,600	Brasher Falls School	43,269
PO Box 134	FRNT 803.00 DPTH	70,600		
Nicholville, NY 12965-0134	ACRES 67.00			
	EAST-0406078 NRTH-1734042			
MAY BE SUBJECT TO PAYMENT	DEED BOOK 2011 PG-4042			
UNDER AGDIST LAW TIL 2024	FULL MARKET VALUE	71,313		
TOTAL TAX ---				873.27**
				DATE #1 09/30/20
				AMT DUE 873.27
*****				45.004-1-10 *****
45.004-1-10	CR 51 120 Field crops		Ag Distric 41720	
JPL Farms, Inc	Brasher Falls 402001	19,100	Brasher Falls School	10,604
PO Box 134	ACRES 18.00	19,100		
Nicholville, NY 12965-0134	EAST-0401950 NRTH-1731920			
	DEED BOOK 2011 PG-4042			
MAY BE SUBJECT TO PAYMENT	FULL MARKET VALUE	19,293		
UNDER AGDIST LAW TIL 2024				
TOTAL TAX ---				214.01**
				DATE #1 09/30/20
				AMT DUE 214.01
*****				45.004-1-14.2 *****
45.004-1-14.2	CR 51 120 Field crops		Ag Land Co 41730	
JPL Farms, Inc	Brasher Falls 402001	30,240	Brasher Falls School	12,972
PO Box 134	ACRES 25.20	30,240		
Nicholville, NY 12965	EAST-0401260 NRTH-1728977			
	DEED BOOK 2016 PG-5359			
MAY BE SUBJECT TO PAYMENT	FULL MARKET VALUE	30,545		
UNDER AGDIST LAW TIL 2027				
TOTAL TAX ---				261.81**
				DATE #1 09/30/20
				AMT DUE 261.81
*****				*****

STATE OF NEW YORK  
 COUNTY - St Lawrence  
 SCHOOL - Brasher Falls  
 TOWN - Lawrence  
 SWIS - 404800

2 0 2 0 S C H O O L T A X R O L L  
 T A X A B L E SECTION OF THE ROLL - 1  
 OWNERS NAME SEQUENCE  
 UNIFORM PERCENT OF VALUE IS 099.00

PAGE 829  
 VALUATION DATE-JUL 01, 2019  
 TAXABLE STATUS DATE-MAR 01, 2020

TAX MAP PARCEL NUMBER	PROPERTY LOCATION & CLASS	ASSESSMENT	EXEMPTION CODE-----	SCHOOL
CURRENT OWNERS NAME	SCHOOL DISTRICT	LAND	TAX DESCRIPTION	TAXABLE VALUE
CURRENT OWNERS ADDRESS	PARCEL SIZE/GRID COORD	TOTAL	SPECIAL DISTRICTS	TAX AMOUNT
*****				
45.004-1-15	Miller Rd/abandoned 120 Field crops		Ag Distric 41720	45.004-1-15
JPL Farms, Inc	Brasher Falls 402001	47,400	Brasher Falls School	ACCT 1- 40-11
PO Box 134	ACRES 48.90	47,400		BILL 2069
Nicholville, NY 12965-0134	EAST-0399234 NRTH-1729805			
	DEED BOOK 2011 PG-4042			
MAY BE SUBJECT TO PAYMENT	FULL MARKET VALUE	47,879		
UNDER AGDIST LAW TIL 2024				
TOTAL TAX ---				531.14**
				DATE #1 09/30/20
				AMT DUE 531.14
*****				
45.004-2-3	Mcewen Rd 120 Field crops		Ag Distric 41720	45.004-2-3
JPL Farms, Inc	Brasher Falls 402001	202,300	Brasher Falls School	ACCT 1- 32- 3
PO Box 134	ACRES 218.60	202,300		BILL 2070
Nicholville, NY 12965-0134	EAST-0407152 NRTH-1734333			
	DEED BOOK 2011 PG-4041			
MAY BE SUBJECT TO PAYMENT	FULL MARKET VALUE	204,343		
UNDER AGDIST LAW TIL 2024				
TOTAL TAX ---				2,606.26**
				DATE #1 09/30/20
				AMT DUE 2,606.26
*****				
46.001-1-47	CR 54 120 Field crops		Ag Distric 41720	46.001-1-47
JPL Farms, Inc	Brasher Falls 402001	87,720	Brasher Falls School	ACCT 1- 32- 3
PO Box 134	ACRES 83.70	87,720		BILL 2071
Nicholville, NY 12965-0134	EAST-0410336 NRTH-1736931			
	DEED BOOK 2011 PG-4041			
MAY BE SUBJECT TO PAYMENT	FULL MARKET VALUE	88,606		
UNDER AGDIST LAW TIL 2024				
TOTAL TAX ---				1,144.51**
				DATE #1 09/30/20
				AMT DUE 1,144.51
*****				
56.002-2-1.12	468, 471 Cr 51 120 Field crops		Ag Land Co 41730	56.002-2-1.12
JPL Farms, Inc	Brasher Falls 402001	101,370	Brasher Falls School	ACCT 1- 32- 3
PO Box 134	FRNT 594.00 DPTH	101,370		BILL 2072
Nicholville, NY 12965	ACRES 100.08			
	EAST-0400991 NRTH-1727234			
MAY BE SUBJECT TO PAYMENT	DEED BOOK 2016 PG-5359			
UNDER AGDIST LAW TIL 2027	FULL MARKET VALUE	102,394		
TOTAL TAX ---				1,093.61**
				DATE #1 09/30/20
				AMT DUE 1,093.61
*****				

STATE OF NEW YORK  
 COUNTY - St Lawrence  
 SCHOOL - Brasher Falls  
 TOWN - Lawrence  
 SWIS - 404800

2 0 2 0 S C H O O L T A X R O L L  
 T A X A B L E SECTION OF THE ROLL - 1  
 OWNERS NAME SEQUENCE  
 UNIFORM PERCENT OF VALUE IS 099.00

PAGE 830  
 VALUATION DATE-JUL 01, 2019  
 TAXABLE STATUS DATE-MAR 01, 2020

TAX MAP PARCEL NUMBER	PROPERTY LOCATION & CLASS	ASSESSMENT	EXEMPTION CODE-----	SCHOOL
CURRENT OWNERS NAME	SCHOOL DISTRICT	LAND	TAX DESCRIPTION	TAXABLE VALUE
CURRENT OWNERS ADDRESS	PARCEL SIZE/GRID COORD	TOTAL	SPECIAL DISTRICTS	TAX AMOUNT
***** 56.002-2-5 *****				
56.002-2-5	CR 51 120 Field crops		Ag Distric 41720	ACCT 1- 5-15.2 BILL 2073
JPL Farms, Inc	Brasher Falls 402001	36,000	Brasher Falls School	9,532 26,468
PO Box 134	ACRES 40.00	36,000		192.38
Nicholville, NY 12965	EAST-0403101 NRTH-1726356			
	DEED BOOK 2016 PG-5359			
MAY BE SUBJECT TO PAYMENT	FULL MARKET VALUE	36,364		
UNDER AGDIST LAW TIL 2024				
TOTAL TAX ---				192.38**
				DATE #1 09/30/20
				AMT DUE 192.38
***** 56.002-2-34.1 *****				
56.002-2-34.1	CR 51 120 Field crops		Ag Distric 41720	ACCT 1- 52- 2.3 BILL 2074
JPL Farms, Inc	Brasher Falls 402001	43,100	Brasher Falls School	22,371
PO Box 134	ACRES 49.10	43,100		418.36
Nicholville, NY 12965-0134	EAST-0401674 NRTH-1723529			
	DEED BOOK 2011 PG-4042			
MAY BE SUBJECT TO PAYMENT	FULL MARKET VALUE	43,535		
UNDER AGDIST LAW TIL 2024				
TOTAL TAX ---				418.36**
				DATE #1 09/30/20
				AMT DUE 418.36
***** 56.002-2-36.2 *****				
56.002-2-36.2	CR 51 120 Field crops		Ag Distric 41720	BILL 2075
JPL Farms, Inc	Brasher Falls 402001	39,000	Brasher Falls School	16,329
PO Box 134	FRNT 1197.00 DPTH	39,000		457.56
Nicholville, NY 12965-0134	ACRES 35.80			
	EAST-0401927 NRTH-1726058			
MAY BE SUBJECT TO PAYMENT	DEED BOOK 2011 PG-4042			
UNDER AGDIST LAW TIL 2024	FULL MARKET VALUE	39,394		
TOTAL TAX ---				457.56**
				DATE #1 09/30/20
				AMT DUE 457.56
***** 57.002-1-8.12 *****				
57.002-1-8.12	Peru St 120 Field crops		Ag Distric 41720	BILL 2076
JPL Farms, Inc	Brasher Falls 402001	28,500	Brasher Falls School	11,100
PO Box 134	FRNT 2028.00 DPTH	28,500		351.17
Nicholville, NY 12965	ACRES 28.40			
	EAST-0427063 NRTH-1724450			
MAY BE SUBJECT TO PAYMENT	DEED BOOK 2014 PG-1813			
UNDER AGDIST LAW TIL 2024	FULL MARKET VALUE	28,788		
TOTAL TAX ---				351.17**
				DATE #1 09/30/20
				AMT DUE 351.17
*****				

STATE OF NEW YORK  
 COUNTY - St Lawrence  
 SCHOOL - Brasher Falls  
 TOWN - Lawrence  
 SWIS - 404800

2 0 2 0 S C H O O L T A X R O L L  
 T A X A B L E SECTION OF THE ROLL - 1  
 OWNERS NAME SEQUENCE  
 UNIFORM PERCENT OF VALUE IS 099.00

PAGE 831  
 VALUATION DATE-JUL 01, 2019  
 TAXABLE STATUS DATE-MAR 01, 2020

TAX MAP PARCEL NUMBER	PROPERTY LOCATION & CLASS	ASSESSMENT	EXEMPTION CODE-----	SCHOOL
CURRENT OWNERS NAME	SCHOOL DISTRICT	LAND	TAX DESCRIPTION	TAXABLE VALUE
CURRENT OWNERS ADDRESS	PARCEL SIZE/GRID COORD	TOTAL	SPECIAL DISTRICTS	TAX AMOUNT
***** 57.002-1-11 *****				
	3940 SH 11B			ACCT 1- 14- 3
57.002-1-11	240 Rural res		Ag Land Co 41730	BILL 2077
JPL Farms, Inc	Brasher Falls 402001	134,000	BAS STAR 41854	57,738
PO Box 134	2015/13386 NiMo/Vrzn Easm	290,000	Brasher Falls School	30,000
Nicholville, NY 12965-0134	ACRES 140.20			232,262
	EAST-0426894 NRTH-1720977			4,687.61
MAY BE SUBJECT TO PAYMENT	DEED BOOK 2011 PG-12219			
UNDER AGDIST LAW TIL 2027	FULL MARKET VALUE	292,929		
			TOTAL TAX ---	4,082.14**
			DATE #1	09/30/20
			AMT DUE	4,082.14
***** 46.004-1-10 *****				
	374 Savage Rd			ACCT 1- 25-14
46.004-1-10	322 Rural vac>10		Brasher Falls School	BILL 2078
JPL Farms, Inc.	Brasher Falls 402001	30,750		30,750
PO Box 134	FRNT 1542.00 DPTH	30,750		620.61
Nicholville, NY 12965-0134	ACRES 40.30			
	EAST-0420679 NRTH-1728425			
	DEED BOOK 2019 PG-16151			
	FULL MARKET VALUE	31,061		
			TOTAL TAX ---	620.61**
			DATE #1	09/30/20
			AMT DUE	620.61
***** 57.002-1-1 *****				
	Savage Rd			ACCT 1- 25-15
57.002-1-1	323 Vacant rural		Brasher Falls School	BILL 2079
JPL Farms, Inc.	Brasher Falls 402001	16,000		16,000
PO Box 134	ACRES 25.30	16,000		322.92
Nicholville, NY 12965-0134	EAST-0421024 NRTH-1727299			
	DEED BOOK 2019 PG-16151			
	FULL MARKET VALUE	16,162		
			TOTAL TAX ---	322.92**
			DATE #1	09/30/20
			AMT DUE	322.92
***** 36.001-2-12 *****				
	CR 52			ACCT 1- 53- 6
36.001-2-12	323 Vacant rural		Brasher Falls School	BILL 2080
Judge Joan M	Brasher Falls 402001	19,050		19,050
421 Red Birch Ct	ACRES 25.30	19,050		384.48
Ridgewood, NJ 07450	EAST-0414100 NRTH-1752765			
	DEED BOOK 854 PG-00453			
	FULL MARKET VALUE	19,242		
			TOTAL TAX ---	384.48**
			DATE #1	09/30/20
			AMT DUE	384.48
*****				

STATE OF NEW YORK  
 COUNTY - St Lawrence  
 SCHOOL - Brasher Falls  
 TOWN - Lawrence  
 SWIS - 404800

2 0 2 0 S C H O O L T A X R O L L  
 T A X A B L E SECTION OF THE ROLL - 1  
 OWNERS NAME SEQUENCE  
 UNIFORM PERCENT OF VALUE IS 099.00

PAGE 832  
 VALUATION DATE-JUL 01, 2019  
 TAXABLE STATUS DATE-MAR 01, 2020

TAX MAP PARCEL NUMBER	PROPERTY LOCATION & CLASS	ASSESSMENT	EXEMPTION CODE-----	SCHOOL
CURRENT OWNERS NAME	SCHOOL DISTRICT	LAND	TAX DESCRIPTION	TAXABLE VALUE
CURRENT OWNERS ADDRESS	PARCEL SIZE/GRID COORD	TOTAL	SPECIAL DISTRICTS	TAX AMOUNT
*****				
36.053-1-12	6 Desmond St 210 1 Family Res		ENH STAR 41834	36.053-1-12
Judware Dawn	Brasher Falls 402001	8,500	Brasher Falls School	ACCT 1- 45-13
PO Box 85	FRNT 85.00 DPTH 120.00	46,300		BILL 2081
North Lawrence, NY 12967	EAST-0410236 NRTH-1751170			46,300
	DEED BOOK 2002 PG-17240			934.45
	FULL MARKET VALUE	46,768		
TOTAL TAX ---				0.00**
*****				
46.001-1-34	11446 USH 11 210 1 Family Res		Brasher Falls School	46.001-1-34
Judware Donald	Brasher Falls 402001	15,300		ACCT 1- 41-11
11446 US Highway 11	205x225	65,000		BILL 2082
North Lawrence, NY 12967-1510	FRNT 205.00 DPTH			1,311.86
	ACRES 1.25 BANK8888830			
	EAST-0416471 NRTH-1740847			
	DEED BOOK 2001 PG-3652			
	FULL MARKET VALUE	65,657		
TOTAL TAX ---				1,311.86**
*****				
45.002-1-17.1	665,669 CR 54 210 1 Family Res		BAS STAR 41854	45.002-1-17.1
Judware Eugene L	Brasher Falls 402001	15,500	Brasher Falls School	ACCT 1- 16- 4.2
669 County Route 54	275x80x75x154x129x179	37,500		BILL 2083
North Lawrence, NY 12967	FRNT 275.00 DPTH			30,000
	ACRES 1.50			756.84
	EAST-0406669 NRTH-1737023			
	DEED BOOK 1030 PG-407			
	FULL MARKET VALUE	37,879		
TOTAL TAX ---				151.37**
*****				
46.032-1-4.1	11559 USH 11 270 Mfg housing		Brasher Falls School	46.032-1-4.1
Judware Jane J	Brasher Falls 402001	15,000		ACCT 1- 37-12
11559 US Highway 11	FRNT 294.00 DPTH 160.00	35,000		BILL 2084
North Lawrence, NY 12967	ACRES 1.00			706.39
	EAST-0418753 NRTH-1741322			
	DEED BOOK 2018 PG-15885			
	FULL MARKET VALUE	35,354		
TOTAL TAX ---				706.39**
*****				
				DATE #1 09/30/20
				AMT DUE 706.39
*****				



STATE OF NEW YORK  
 COUNTY - St Lawrence  
 SCHOOL - Brasher Falls  
 TOWN - Lawrence  
 SWIS - 404800

2 0 2 0 S C H O O L T A X R O L L  
 T A X A B L E SECTION OF THE ROLL - 1  
 OWNERS NAME SEQUENCE  
 UNIFORM PERCENT OF VALUE IS 099.00

PAGE 833  
 VALUATION DATE-JUL 01, 2019  
 TAXABLE STATUS DATE-MAR 01, 2020

TAX MAP PARCEL NUMBER	PROPERTY LOCATION & CLASS	ASSESSMENT	EXEMPTION CODE-----	SCHOOL
CURRENT OWNERS NAME	SCHOOL DISTRICT	LAND	TAX DESCRIPTION	TAXABLE VALUE
CURRENT OWNERS ADDRESS	PARCEL SIZE/GRID COORD	TOTAL	SPECIAL DISTRICTS	TAX AMOUNT
***** 57.003-1-61 *****				
57.003-1-61	54 Mcewen Rd			ACCT 1-24-4.211 BILL 2085
Judware Reggie	314 Rural vac<10		Brasher Falls School	15,000 302.74
46 McEwen Rd	Brasher Falls 402001	15,000		
North Lawrence, NY 12967	FRNT 225.00 DPTH 940.00	15,000		
	ACRES 4.70			
	EAST-0410889 NRTH-1718103			
	DEED BOOK 1102 PG-616			
	FULL MARKET VALUE	15,152		
TOTAL TAX ---				302.74**
				DATE #1 09/30/20
				AMT DUE 302.74
***** 57.003-1-62 *****				
57.003-1-62	46 Mcewen Rd			ACCT 1-24-4.212 BILL 2086
Judware Reggie	270 Mfg housing		BAS STAR 41854	30,000
Razis Sarah	Brasher Falls 402001	18,700	Brasher Falls School	787.12
46 McEwen Rd	FRNT 225.00 DPTH 740.00	39,000		
North Lawrence, NY 12967	ACRES 4.70			
	EAST-0410958 NRTH-1717897			
	DEED BOOK 1085 PG-1076			
	FULL MARKET VALUE	39,394		
TOTAL TAX ---				181.64**
				DATE #1 09/30/20
				AMT DUE 181.64
***** 57.003-3-1.11 *****				
57.003-3-1.11	Water St			ACCT 1- 24- 3.2 BILL 2087
Judware Reggie	314 Rural vac<10		Brasher Falls School	9,500 191.73
Razis Sarah	Brasher Falls 402001	9,500		
46 McEwen Rd	Water St-Denton Rd	9,500		
North Lawrence, NY 12967	ACRES 7.20			
	EAST-0409508 NRTH-1717184			
	DEED BOOK 2016 PG-11801			
	FULL MARKET VALUE	9,596		
TOTAL TAX ---				191.73**
				DATE #1 09/30/20
				AMT DUE 191.73
***** 36.053-5-1.1 *****				
36.053-5-1.1	1884 SH 11C			ACCT 1- 53- 1 BILL 2088
Judware Ricky	270 Mfg housing		Brasher Falls School	29,800 601.44
1884 State Highway 11C	Brasher Falls 402001	15,000		
North Lawrence, NY 12967	FRNT 270.00 DPTH	29,800		
	ACRES 1.00			
	EAST-0408682 NRTH-1751325			
	DEED BOOK 2019 PG-6835			
	FULL MARKET VALUE	30,101		
TOTAL TAX ---				601.44**
				DATE #1 09/30/20
				AMT DUE 601.44

\*\*\*\*\*

STATE OF NEW YORK  
 COUNTY - St Lawrence  
 SCHOOL - Brasher Falls  
 TOWN - Lawrence  
 SWIS - 404800

2 0 2 0 S C H O O L T A X R O L L  
 T A X A B L E SECTION OF THE ROLL - 1  
 OWNERS NAME SEQUENCE  
 UNIFORM PERCENT OF VALUE IS 099.00

PAGE 834  
 VALUATION DATE-JUL 01, 2019  
 TAXABLE STATUS DATE-MAR 01, 2020

TAX MAP PARCEL NUMBER	PROPERTY LOCATION & CLASS	ASSESSMENT	EXEMPTION CODE-----	SCHOOL
CURRENT OWNERS NAME	SCHOOL DISTRICT	LAND	TAX DESCRIPTION	TAXABLE VALUE
CURRENT OWNERS ADDRESS	PARCEL SIZE/GRID COORD	TOTAL	SPECIAL DISTRICTS	TAX AMOUNT
***** 57.003-1-63 *****				
	40 Mcewen Rd			ACCT 1-24-4.213 BILL 2089
57.003-1-63	210 1 Family Res		BAS STAR 41854	27,000
Judware Robin T	Brasher Falls 402001	17,000	Brasher Falls School	27,000
9508 US Highway 11	ACRES 4.70	27,000		
Winthrop, NY 13697	EAST-0410935 NRTH-1717667			
	DEED BOOK 1083 PG-291			
	FULL MARKET VALUE	27,273		
TOTAL TAX ---				0.00**
*****				

STATE OF NEW YORK  
 COUNTY - St Lawrence  
 SCHOOL - Brasher Falls  
 TOWN - Lawrence  
 SWIS - 404800

2 0 2 0 S C H O O L T A X R O L L  
 T A X A B L E SECTION OF THE ROLL - 1  
 N A M E S E C T I O N - J  
 UNIFORM PERCENT OF VALUE IS 099.00

PAGE 835  
 VALUATION DATE-JUL 01, 2019  
 TAXABLE STATUS DATE-MAR 01, 2020  
 RPS155/V04/L015  
 CURRENT DATE 8/14/2020

\*\*\* S P E C I A L D I S T R I C T S U M M A R Y \*\*\*

CODE	DISTRICT NAME	TOTAL PARCELS	EXTENSION TYPE	EXTENSION VALUE	AD VALOREM VALUE	EXEMPT AMOUNT	TAXABLE VALUE	TOTAL TAX
------	---------------	---------------	----------------	-----------------	------------------	---------------	---------------	-----------

NO SPECIAL DISTRICTS AT THIS LEVEL

\*\*\* S C H O O L D I S T R I C T S U M M A R Y \*\*\*

CODE	DISTRICT NAME	TOTAL PARCELS	ASSESSED LAND	ASSESSED TOTAL	EXEMPT AMOUNT	TOTAL TAXABLE	TOTAL TAX
					----- STAR AMOUNT	----- STAR TAXABLE	
402001	Brasher Falls	53	1842,960	2878,410	477,313	2,401,097	
					945,800	1,455,297	29,371.47
	S U B - T O T A L	53	1842,960	2878,410	477,313	2,401,097	
	S U B - T O T A L (CONT)				945,800	1,455,297	29,371.47
	T O T A L	53	1842,960	2878,410	477,313	2,401,097	
	T O T A L (CONT)				945,800	1,455,297	29,371.47

\*\*\* S Y S T E M C O D E S S U M M A R Y \*\*\*

NO SYSTEM EXEMPTIONS AT THIS LEVEL

\*\*\* E X E M P T I O N S U M M A R Y \*\*\*

CODE	DESCRIPTION	TOTAL PARCELS	SCHOOL
41720	Ag Distric	10	355,123
41730	Ag Land Co	3	122,190
41834	ENH STAR	11	648,800
41854	BAS STAR	9	267,000
41864	B STAR MH	1	30,000

STATE OF NEW YORK  
 COUNTY - St Lawrence  
 SCHOOL - Brasher Falls  
 TOWN - Lawrence  
 SWIS - 404800

2020 SCHOOL TAX ROLL  
 TAXABLE SECTION OF THE ROLL - 1  
 NAME SECTION - J  
 UNIFORM PERCENT OF VALUE IS 099.00

PAGE 836  
 VALUATION DATE-JUL 01, 2019  
 TAXABLE STATUS DATE-MAR 01, 2020  
 RPS155/V04/L015  
 CURRENT DATE 8/14/2020

\*\*\* EXEMPTION SUMMARY \*\*\*

CODE	DESCRIPTION	TOTAL PARCELS	SCHOOL
	T O T A L	34	1423,113

\*\*\* GRAND TOTALS \*\*\*

ROLL SEC	DESCRIPTION	TOTAL PARCELS	ASSESSED LAND	ASSESSED TOTAL	EXEMPT AMOUNT	TOTAL TAXABLE	TAX RATE	TOTAL TAX
					----- STAR AMOUNT	----- STAR TAXABLE		
	Brasher Falls Scho		1842,960	2878,410	477,313	2,401,097		
	SPEC DIST TAXES				945,800	1,455,297		29,371.47
1	TAXABLE	53						29,371.47

STATE OF NEW YORK  
 COUNTY - St Lawrence  
 SCHOOL - Brasher Falls  
 TOWN - Lawrence  
 SWIS - 404800

2 0 2 0 S C H O O L T A X R O L L  
 T A X A B L E SECTION OF THE ROLL - 1  
 OWNERS NAME SEQUENCE  
 UNIFORM PERCENT OF VALUE IS 099.00

PAGE 837  
 VALUATION DATE-JUL 01, 2019  
 TAXABLE STATUS DATE-MAR 01, 2020

TAX MAP PARCEL NUMBER	PROPERTY LOCATION & CLASS	ASSESSMENT	EXEMPTION CODE-----	SCHOOL
CURRENT OWNERS NAME	SCHOOL DISTRICT	LAND	TAX DESCRIPTION	TAXABLE VALUE
CURRENT OWNERS ADDRESS	PARCEL SIZE/GRID COORD	TOTAL	SPECIAL DISTRICTS	TAX AMOUNT
***** 57.002-1-21 *****				
57.002-1-21	Savage Rd			ACCT 1- 25-12
Kahl Eileen M	323 Vacant rural		Brasher Falls School	22,200
Kahl Milton G	Brasher Falls 402001	22,200		
43 Ridgenoll Rd	ACRES 34.40	22,200		
Wallingford, CT 06492	EAST-0421001 NRTH-1723943			
	DEED BOOK 1086 PG-1101			
	FULL MARKET VALUE	22,424		
TOTAL TAX ---				448.05**
				DATE #1 09/30/20
				AMT DUE 448.05
***** 36.003-3-27 *****				
36.003-3-27	2109 SH 11C			ACCT 1- 49-10
Kain Karen L	210 1 Family Res		BAS STAR 41854	
2109 State Highway 11C	Brasher Falls 402001	12,400	Brasher Falls School	48,000
North Lawrence, NY 12967	275'x115'x75'x2'x200'x117	48,000		
	FRNT 275.00 DPTH 116.00			
	BANK8888220			
	EAST-0410970 NRTH-1747626			
	DEED BOOK 2006 PG-14826			
	FULL MARKET VALUE	48,485		
TOTAL TAX ---				363.28**
				DATE #1 09/30/20
				AMT DUE 363.28
***** 57.001-2-24 *****				
57.001-2-24	Savage Rd			ACCT 1- 17-14
Keller Gary R Trustee	314 Rural vac<10		Brasher Falls School	4,500
Keller Ruth G Irrevoc Trus	Brasher Falls 402001	4,500		
241 Pepacton Hollow Rd	FRNT 311.00 DPTH	4,500		
Grahamsville, NY 12740	ACRES 7.80			
	EAST-0420012 NRTH-1726655			
	DEED BOOK 2013 PG-19535			
	FULL MARKET VALUE	4,545		
TOTAL TAX ---				90.82**
				DATE #1 09/30/20
				AMT DUE 90.82
***** 46.002-1-20 *****				
46.002-1-20	580 Peru St			ACCT 1- 43-11
Kemp Christopher	240 Rural res		BAS STAR 41854	
Kemp Marshall	Brasher Falls 402001	26,700	Brasher Falls School	160,500
580 Peru St	ACRES 27.40	160,500		
North Lawrence, NY 12967	EAST-0423602 NRTH-1737414			
	DEED BOOK 2001 PG-20378			
	FULL MARKET VALUE	162,121		
TOTAL TAX ---				2,633.81**
				DATE #1 09/30/20
				AMT DUE 2,633.81
*****				

STATE OF NEW YORK  
 COUNTY - St Lawrence  
 SCHOOL - Brasher Falls  
 TOWN - Lawrence  
 SWIS - 404800

2 0 2 0 S C H O O L T A X R O L L  
 T A X A B L E SECTION OF THE ROLL - 1  
 OWNERS NAME SEQUENCE  
 UNIFORM PERCENT OF VALUE IS 099.00

PAGE 838  
 VALUATION DATE-JUL 01, 2019  
 TAXABLE STATUS DATE-MAR 01, 2020

TAX MAP PARCEL NUMBER	PROPERTY LOCATION & CLASS	ASSESSMENT	EXEMPTION CODE-----	SCHOOL
CURRENT OWNERS NAME	SCHOOL DISTRICT	LAND	TAX DESCRIPTION	TAXABLE VALUE
CURRENT OWNERS ADDRESS	PARCEL SIZE/GRID COORD	TOTAL	SPECIAL DISTRICTS	TAX AMOUNT
***** 36.003-4-13 *****				
36.003-4-13	310 Cemetery Rd			ACCT 1- 41- 3.2
Kemp Christopher M	312 Vac w/imprv		Brasher Falls School	14,850
Chodat Matthew J	Brasher Falls 402001	13,400		
580 Peru St	ACRES 13.00	14,850		
North Lawrence, NY 12967	EAST-0417955 NRTH-1748977			
	DEED BOOK 2014 PG-8281			
	FULL MARKET VALUE	15,000		
TOTAL TAX ---				299.71**
				DATE #1 09/30/20
				AMT DUE 299.71
***** 36.004-1-3 *****				
36.004-1-3	Cemetery Rd			ACCT 1- 7- 1
Kemp Christopher M	323 Vacant rural		Brasher Falls School	58,800
Kemp Beth R	Brasher Falls 402001	58,800		
580 Peru St	ACRES 213.50	58,800		
North Lawrence, NY 12967	EAST-0421554 NRTH-1747736			
	DEED BOOK 2013 PG-16626			
	FULL MARKET VALUE	59,394		
TOTAL TAX ---				1,186.73**
				DATE #1 09/30/20
				AMT DUE 1,186.73
***** 57.003-1-52 *****				
57.003-1-52	49 Mcewen Rd			ACCT 1- 46- 5.3
Kessler John E Jr	323 Vacant rural		Brasher Falls School	11,700
PO Box 334	Brasher Falls 402001	11,700		
Saint Leonard, MD 20685-0334	FRNT 775.00 DPTH	11,700		
	ACRES 11.00			
	EAST-0410175 NRTH-1718264			
	DEED BOOK 1082 PG-250			
	FULL MARKET VALUE	11,818		
TOTAL TAX ---				236.13**
				DATE #1 09/30/20
				AMT DUE 236.13
***** 57.004-1-7 *****				
57.004-1-7	Gokey Rd			ACCT 1- 48-15.21
Kestler Harry J (Trustee)	323 Vacant rural		Brasher Falls School	56,000
Kestler Christel O (Trustee)	Brasher Falls 402001	56,000		
% Kestler Living Trust	ACRES 134.40	56,000		
188 LCPL Jacob Biesel Rd	EAST-0427446 NRTH-1717345			
Lackawaxen, PA 18435-7758	DEED BOOK 2000 PG-9160			
	FULL MARKET VALUE	56,566		
TOTAL TAX ---				1,130.22**
				DATE #1 09/30/20
				AMT DUE 1,130.22
*****				

STATE OF NEW YORK  
COUNTY - St Lawrence  
SCHOOL - Brasher Falls  
TOWN - Lawrence  
SWIS - 404800

2 0 2 0 S C H O O L T A X R O L L  
T A X A B L E SECTION OF THE ROLL - 1  
OWNERS NAME SEQUENCE  
UNIFORM PERCENT OF VALUE IS 099.00

PAGE 839  
VALUATION DATE-JUL 01, 2019  
TAXABLE STATUS DATE-MAR 01, 2020

TAX MAP PARCEL NUMBER	PROPERTY LOCATION & CLASS	ASSESSMENT	EXEMPTION CODE-----	SCHOOL
CURRENT OWNERS NAME	SCHOOL DISTRICT	LAND	TAX DESCRIPTION	TAXABLE VALUE
CURRENT OWNERS ADDRESS	PARCEL SIZE/GRID COORD	TOTAL	SPECIAL DISTRICTS	TAX AMOUNT
***** 35.003-5-27.221 *****				
35.003-5-27.221	285, 289 Finnigan Rd			BILL 2098
Kilcoyne Jay A	240 Rural res		BAS STAR 41854	30,000
Leahy Chris	Brasher Falls 402001	24,700	Brasher Falls School	2,825.54
285 Finnigan Rd	539x909x483x912	140,000		
Brasher Falls, NY 13613-4112	FRNT 638.00 DPTH 942.00			
	ACRES 12.80			
	EAST-0388606 NRTH-1745611			
	DEED BOOK 2001 PG-5574			
	FULL MARKET VALUE	141,414		
			TOTAL TAX ---	2,220.07**
			DATE #1	09/30/20
			AMT DUE	2,220.07
***** 35.003-5-48.1 *****				
35.003-5-48.1	289 Finnigan Rd			BILL 2099
Kilcoyne Patrick M	320 Rural vacant		Brasher Falls School	1,493.50
Kilcoyne Sheila J	Brasher Falls 402001	74,000		
348 New Swamp Rd	Camp	74,000		
Hudson Falls, NY 12839	FRNT 1440.00 DPTH			
	ACRES 146.50			
	EAST-0387063 NRTH-1746214			
MAY BE SUBJECT TO PAYMENT	DEED BOOK 2000 PG-1856			
UNDER RPTL483 UNTIL 2020	FULL MARKET VALUE	74,747		
			TOTAL TAX ---	1,493.50**
			DATE #1	09/30/20
			AMT DUE	1,493.50
***** 36.053-3-7 *****				
36.053-3-7	1979 Sh 11C		ACCT 1- 35- 2	BILL 2100
Kimball William J	457 Small Retail		Business I 47610	4,500
Betz Carl A	Brasher Falls 402001	3,800	Brasher Falls School	918.30
120 E Washington St	FRNT 40.00 DPTH 165.00	50,000		
Syracuse, NY 13202	EAST-0410569 NRTH-1750836			
	DEED BOOK 2019 PG-13494			
	FULL MARKET VALUE	50,505		
			TOTAL TAX ---	918.30**
			DATE #1	09/30/20
			AMT DUE	918.30
***** 36.053-3-8 *****				
36.053-3-8	1983 SH 11C		ACCT 1- 35- 3	BILL 2101
Kimball William J	210 1 Family Res		Brasher Falls School	944.54
Betz Carl A	Brasher Falls 402001	3,800		
120 E Washington St	FRNT 40.00 DPTH 165.00	46,800		
Syracuse, NY 13202	EAST-0410587 NRTH-1750790			
	DEED BOOK 2019 PG-13494			
	FULL MARKET VALUE	47,273		
			TOTAL TAX ---	944.54**
			DATE #1	09/30/20
			AMT DUE	944.54

\*\*\*\*\*

STATE OF NEW YORK  
 COUNTY - St Lawrence  
 SCHOOL - Brasher Falls  
 TOWN - Lawrence  
 SWIS - 404800

2 0 2 0 S C H O O L T A X R O L L  
 T A X A B L E SECTION OF THE ROLL - 1  
 OWNERS NAME SEQUENCE  
 UNIFORM PERCENT OF VALUE IS 099.00

PAGE 840  
 VALUATION DATE-JUL 01, 2019  
 TAXABLE STATUS DATE-MAR 01, 2020

TAX MAP PARCEL NUMBER	PROPERTY LOCATION & CLASS	ASSESSMENT	EXEMPTION CODE-----	SCHOOL
CURRENT OWNERS NAME	SCHOOL DISTRICT	LAND	TAX DESCRIPTION	TAXABLE VALUE
CURRENT OWNERS ADDRESS	PARCEL SIZE/GRID COORD	TOTAL	SPECIAL DISTRICTS	TAX AMOUNT
***** 36.053-3-17.1 *****				
36.053-3-17.1	Shop St			BILL 2102
Kimball William J	311 Res vac land		Brasher Falls School	20.18
Betz Carl A	Brasher Falls 402001	1,000		
120 E Washington St	Split 3/2019	1,000		
Syracuse, NY 13202	118x40x80x30x40x68			
	FRNT 118.00 DPTH 50.00			
	EAST-0410655 NRTH-1750865			
	DEED BOOK 2019 PG-13494			
	FULL MARKET VALUE	1,010		
			TOTAL TAX ---	20.18**
			DATE #1	09/30/20
			AMT DUE	20.18
***** 35.004-3-6.114 *****				
35.004-3-6.114	215 Hallahan Rd			BILL 2103
King Jeffrey T	323 Vacant rural		Brasher Falls School	366.31
24 Elizabeth Pkwy	Brasher Falls 402001	18,150		
Eatontown, NJ 07724	FRNT 550.00 DPTH	18,150		
	ACRES 22.40			
	EAST-0398981 NRTH-1745575			
	DEED BOOK 1082 PG-209			
	FULL MARKET VALUE	18,333		
			TOTAL TAX ---	366.31**
			DATE #1	09/30/20
			AMT DUE	366.31
***** 57.002-1-4 *****				
57.002-1-4	177,181A,B Peru St		ACCT 1- 33- 4.4	BILL 2104
King LaDonna	280 Res Multiple - WTRFNT		BAS STAR 41854	30,000
Evans Thomas E	Brasher Falls 402001	61,500	Brasher Falls School	1,856.78
177 Peru St	2 camps & trl	92,000		
North Lawrence, NY 12967	ACRES 70.40			
	EAST-0424385 NRTH-1726678			
	DEED BOOK 2006 PG-13824			
	FULL MARKET VALUE	92,929		
			TOTAL TAX ---	1,251.31**
			DATE #1	09/30/20
			AMT DUE	1,251.31
***** 57.002-1-2 *****				
57.002-1-2	Savage Rd		ACCT 1- 20-13	BILL 2105
King Rick T	323 Vacant rural		Brasher Falls School	286.59
King Julie G	Brasher Falls 402001	14,200		
181 Main St	ACRES 22.10	14,200		
Tupper Lake, NY 12986	EAST-0421531 NRTH-1726793			
	DEED BOOK 2005 PG-6261			
	FULL MARKET VALUE	14,343		
			TOTAL TAX ---	286.59**
			DATE #1	09/30/20
			AMT DUE	286.59

\*\*\*\*\*



STATE OF NEW YORK  
 COUNTY - St Lawrence  
 SCHOOL - Brasher Falls  
 TOWN - Lawrence  
 SWIS - 404800

2 0 2 0 S C H O O L T A X R O L L  
 T A X A B L E SECTION OF THE ROLL - 1  
 OWNERS NAME SEQUENCE  
 UNIFORM PERCENT OF VALUE IS 099.00

PAGE 841  
 VALUATION DATE-JUL 01, 2019  
 TAXABLE STATUS DATE-MAR 01, 2020

TAX MAP PARCEL NUMBER	PROPERTY LOCATION & CLASS	ASSESSMENT	EXEMPTION CODE-----	SCHOOL
CURRENT OWNERS NAME	SCHOOL DISTRICT	LAND	TAX DESCRIPTION	TAXABLE VALUE
CURRENT OWNERS ADDRESS	PARCEL SIZE/GRID COORD	TOTAL	SPECIAL DISTRICTS	TAX AMOUNT
***** 36.047-1-13 *****				
36.047-1-13	Off Cemetery Rd			BILL 2106
Kipp Bryon	314 Rural vac<10		Brasher Falls School	80.73
9 Pine St	Brasher Falls 402001	4,000		
Norwood, NY 13668	ACRES 2.00	4,000		
	EAST-0416092 NRTH-1752743			
	DEED BOOK 2014 PG-14931			
	FULL MARKET VALUE	4,040		
TOTAL TAX ---				80.73**
				DATE #1 09/30/20
				AMT DUE 80.73
***** 36.047-1-14 *****				
36.047-1-14	Off Cemetery Rd			BILL 2107
Kipp Bryon	314 Rural vac<10		Brasher Falls School	80.73
9 Pine St	Brasher Falls 402001	4,000		
Norwood, NY 13668	ACRES 2.00	4,000		
	EAST-0416119 NRTH-1752548			
	DEED BOOK 2014 PG-14942			
	FULL MARKET VALUE	4,040		
TOTAL TAX ---				80.73**
				DATE #1 09/30/20
				AMT DUE 80.73
***** 36.047-1-15 *****				
36.047-1-15	Off Cemetery Rd			BILL 2108
Kipp Bryon	314 Rural vac<10		Brasher Falls School	60.55
9 Pine St	Brasher Falls 402001	3,000		
Norwood, NY 13668	FRNT 102.00 DPTH 427.00	3,000		
	ACRES 1.00			
	EAST-0416123 NRTH-1752403			
	DEED BOOK 2014 PG-14943			
	FULL MARKET VALUE	3,030		
TOTAL TAX ---				60.55**
				DATE #1 09/30/20
				AMT DUE 60.55
***** 36.045-1-38 *****				
36.045-1-38	57 Church St			BILL 2109
Kirby Jeremiah E (LU)	210 1 Family Res		ENH STAR 41834	46,000
PO Box 194	Brasher Falls 402001	20,100	Brasher Falls School	928.39
North lawrence, NY 12967-0194	FRNT 1141.00 DPTH	46,000		
	ACRES 9.80			
	EAST-0409568 NRTH-1751842			
	DEED BOOK 2019 PG-7629			
	FULL MARKET VALUE	46,465		
TOTAL TAX ---				0.00**
*****				

STATE OF NEW YORK  
 COUNTY - St Lawrence  
 SCHOOL - Brasher Falls  
 TOWN - Lawrence  
 SWIS - 404800

2 0 2 0 S C H O O L T A X R O L L  
 T A X A B L E SECTION OF THE ROLL - 1  
 OWNERS NAME SEQUENCE  
 UNIFORM PERCENT OF VALUE IS 099.00

PAGE 842  
 VALUATION DATE-JUL 01, 2019  
 TAXABLE STATUS DATE-MAR 01, 2020

TAX MAP PARCEL NUMBER	PROPERTY LOCATION & CLASS	ASSESSMENT	EXEMPTION CODE-----	SCHOOL
CURRENT OWNERS NAME	SCHOOL DISTRICT	LAND	TAX DESCRIPTION	TAXABLE VALUE
CURRENT OWNERS ADDRESS	PARCEL SIZE/GRID COORD	TOTAL	SPECIAL DISTRICTS	TAX AMOUNT
*****				
46.032-4-2	Brooklyn Rd 311 Res vac land		Brasher Falls School	46.032-4-2
Knight David H	Brasher Falls 402001	3,000		ACCT 1- 5- 2
532 Five Mile Line Rd	Also See 1033/991	3,000		BILL 2110
Lisbon, NY 13658	Unrec Deed To Burton Jr. 80x170x81x135 FRNT 80.00 DPTH 152.00 EAST-0418148 NRTH-1740365 DEED BOOK 2018 PG-14571 FULL MARKET VALUE	3,030		60.55**
TOTAL TAX ---				60.55**
				DATE #1 09/30/20
				AMT DUE 60.55
*****				
57.003-1-51.1	Mcewen Rd 314 Rural vac<10		Brasher Falls School	57.003-1-51.1
Knox Robert J	Brasher Falls 402001	7,500		ACCT 1- 46- 5.4
% Christopher Knox	FRNT 240.00 DPTH	7,500		BILL 2111
115 Prospect St	ACRES 2.50			151.37
Winsted, CT 06098	EAST-0410359 NRTH-1717552 DEED BOOK 946 PG-00165 FULL MARKET VALUE	7,576		151.37**
TOTAL TAX ---				151.37**
				DATE #1 09/30/20
				AMT DUE 151.37
*****				
56.002-2-7.111	Denton Rd 323 Vacant rural		Brasher Falls School	56.002-2-7.111
Kost Lynn M	Brasher Falls 402001	6,000		ACCT 1- 40-12
6409 Kiowa Ave NE	FRNT 813.00 DPTH	6,000		BILL 2112
Albuquerque, NM 87101-2152	ACRES 10.30			121.09
	EAST-0403829 NRTH-1723173 DEED BOOK 2013 PG-15486 FULL MARKET VALUE	6,061		121.09**
TOTAL TAX ---				121.09**
				DATE #1 09/30/20
				AMT DUE 121.09
*****				
46.040-1-15.2	Off Brooklyn Rd 314 Rural vac<10		Brasher Falls School	46.040-1-15.2
Kovatch Annette	Brasher Falls 402001	4,000		ACCT 1- 51- 4.2
87 Brooklyn Rd	ACRES 4.00	4,000		BILL 2113
North Lawrence, NY 12967	EAST-0417975 NRTH-1739032 DEED BOOK 2011 PG-8465 FULL MARKET VALUE	4,040		80.73
TOTAL TAX ---				80.73**
				DATE #1 09/30/20
				AMT DUE 80.73
*****				

STATE OF NEW YORK  
 COUNTY - St Lawrence  
 SCHOOL - Brasher Falls  
 TOWN - Lawrence  
 SWIS - 404800

2 0 2 0 S C H O O L T A X R O L L  
 T A X A B L E SECTION OF THE ROLL - 1  
 OWNERS NAME SEQUENCE  
 UNIFORM PERCENT OF VALUE IS 099.00

PAGE 843  
 VALUATION DATE-JUL 01, 2019  
 TAXABLE STATUS DATE-MAR 01, 2020

TAX MAP PARCEL NUMBER	PROPERTY LOCATION & CLASS	ASSESSMENT	EXEMPTION CODE-----	SCHOOL
CURRENT OWNERS NAME	SCHOOL DISTRICT	LAND	TAX DESCRIPTION	TAXABLE VALUE
CURRENT OWNERS ADDRESS	PARCEL SIZE/GRID COORD	TOTAL	SPECIAL DISTRICTS	TAX AMOUNT
*****				
46.040-1-16.12	87 Brooklyn Rd			46.040-1-16.12 *****
Kovatch Annette	210 1 Family Res		ENH STAR 41834	ACCT 1-8-8 BILL 2114
87 Brooklyn Rd	Brasher Falls 402001	13,000	Brasher Falls School	56,700 1,144.34
North Lawrence, NY 12967	FRNT 155.00 DPTH 231.00	56,700		
	EAST-0418229 NRTH-1739376			
	DEED BOOK 2011 PG-8465			
	FULL MARKET VALUE	57,273		
			TOTAL TAX ---	0.00**
*****				
35.003-5-44	157 Barnage Rd			35.003-5-44 *****
Kowalchuck Patrick M	240 Rural res		BAS STAR 41854	BILL 2115
Kowalchuck Angie	Brasher Falls 402001	20,800	Brasher Falls School	30,000
PO Box 138	FRNT 246.00 DPTH	86,500		1,745.78
Winthrop, NY 13697	ACRES 11.10 BANK8888869			
	EAST-0386965 NRTH-1748736			
	DEED BOOK 2001 PG-10274			
	FULL MARKET VALUE	87,374		
			TOTAL TAX ---	1,140.31**
			DATE #1	09/30/20
			AMT DUE	1,140.31
*****				

STATE OF NEW YORK  
 COUNTY - St Lawrence  
 SCHOOL - Brasher Falls  
 TOWN - Lawrence  
 SWIS - 404800

2 0 2 0 S C H O O L T A X R O L L  
 T A X A B L E SECTION OF THE ROLL - 1  
 N A M E S E C T I O N - K  
 UNIFORM PERCENT OF VALUE IS 099.00

PAGE 844  
 VALUATION DATE-JUL 01, 2019  
 TAXABLE STATUS DATE-MAR 01, 2020  
 RPS155/V04/L015  
 CURRENT DATE 8/14/2020

\*\*\* S P E C I A L D I S T R I C T S U M M A R Y \*\*\*

CODE	DISTRICT NAME	TOTAL PARCELS	EXTENSION TYPE	EXTENSION VALUE	AD VALOREM VALUE	EXEMPT AMOUNT	TAXABLE VALUE	TOTAL TAX
------	---------------	---------------	----------------	-----------------	------------------	---------------	---------------	-----------

NO SPECIAL DISTRICTS AT THIS LEVEL

\*\*\* S C H O O L D I S T R I C T S U M M A R Y \*\*\*

CODE	DISTRICT NAME	TOTAL PARCELS	ASSESSED LAND	ASSESSED TOTAL	EXEMPT AMOUNT	TOTAL TAXABLE	TOTAL TAX
					----- STAR AMOUNT	----- STAR TAXABLE	
402001	Brasher Falls	26	492,250	1033,400	4,500	1,028,900	
					252,700	776,200	15,665.61
	S U B - T O T A L	26	492,250	1033,400	4,500	1,028,900	
	S U B - T O T A L (CONT)				252,700	776,200	15,665.61
	T O T A L	26	492,250	1033,400	4,500	1,028,900	
	T O T A L (CONT)				252,700	776,200	15,665.61

\*\*\* S Y S T E M C O D E S S U M M A R Y \*\*\*

NO SYSTEM EXEMPTIONS AT THIS LEVEL

\*\*\* E X E M P T I O N S U M M A R Y \*\*\*

CODE	DESCRIPTION	TOTAL PARCELS	SCHOOL
41834	ENH STAR	2	102,700
41854	BAS STAR	5	150,000
47610	Business I	1	4,500
	T O T A L	8	257,200

STATE OF NEW YORK  
 COUNTY - St Lawrence  
 SCHOOL - Brasher Falls  
 TOWN - Lawrence  
 SWIS - 404800

2 0 2 0 S C H O O L T A X R O L L  
 T A X A B L E SECTION OF THE ROLL - 1  
 N A M E S E C T I O N - K  
 UNIFORM PERCENT OF VALUE IS 099.00

PAGE 845  
 VALUATION DATE-JUL 01, 2019  
 TAXABLE STATUS DATE-MAR 01, 2020  
 RPS155/V04/L015  
 CURRENT DATE 8/14/2020

\*\*\* G R A N D T O T A L S \*\*\*

ROLL SEC	DESCRIPTION	TOTAL PARCELS	ASSESSED LAND	ASSESSED TOTAL	EXEMPT AMOUNT ----- STAR AMOUNT	TOTAL TAXABLE ----- STAR TAXABLE	TAX RATE	TOTAL TAX
	Brasher Falls Scho		492,250	1033,400	4,500	1,028,900		
	SPEC DIST TAXES				252,700	776,200		15,665.61
1	TAXABLE	26						15,665.61

STATE OF NEW YORK  
 COUNTY - St Lawrence  
 SCHOOL - Brasher Falls  
 TOWN - Lawrence  
 SWIS - 404800

2 0 2 0 S C H O O L T A X R O L L  
 T A X A B L E SECTION OF THE ROLL - 1  
 OWNERS NAME SEQUENCE  
 UNIFORM PERCENT OF VALUE IS 099.00

PAGE 846  
 VALUATION DATE-JUL 01, 2019  
 TAXABLE STATUS DATE-MAR 01, 2020

TAX MAP PARCEL NUMBER	PROPERTY LOCATION & CLASS	ASSESSMENT	EXEMPTION CODE-----	SCHOOL
CURRENT OWNERS NAME	SCHOOL DISTRICT	LAND	TAX DESCRIPTION	TAXABLE VALUE
CURRENT OWNERS ADDRESS	PARCEL SIZE/GRID COORD	TOTAL	SPECIAL DISTRICTS	TAX AMOUNT
*****				
36.053-1-1	1907 SH 11C			36.053-1-1
Labar Janelle A	210 1 Family Res		Brasher Falls School	51,800
Spears Zachary J	Brasher Falls 402001	11,700		
1907 US Highway 11	132x212x140x205	51,800		
North Lawrence, NY 12967	FRNT 132.00 DPTH 208.00			
	BANK8888288			
	EAST-0409263 NRTH-1751664			
	DEED BOOK 2019 PG-8758			
	FULL MARKET VALUE	52,323		
			TOTAL TAX ---	1,045.45**
			DATE #1	09/30/20
			AMT DUE	1,045.45
*****				
45.002-2-1.3	125 Hallahan Rd			45.002-2-1.3
LaBarge Corey J	240 Rural res		Brasher Falls School	50,290
9865 US Highway 11	Brasher Falls 402001	12,250		
Winthrop, NY 13697	ACRES 20.00 BANK8888830	50,290		
	EAST-0400156 NRTH-1742471			
	DEED BOOK 2019 PG-17194			
	FULL MARKET VALUE	50,798		
			TOTAL TAX ---	1,014.98**
			DATE #1	09/30/20
			AMT DUE	1,014.98
*****				
45.001-2-25	USH 11			45.001-2-25
LaBarge Kenneth W	260 Seasonal res		Brasher Falls School	53,250
PO Box 233	Brasher Falls 402001	43,250		
Massena, NY 13662-0233	By Will 54/652	53,250		
	ACRES 66.60			
	EAST-0391216 NRTH-1739046			
	DEED BOOK 2012 PG-18520			
	FULL MARKET VALUE	53,788		
			TOTAL TAX ---	1,074.72**
			DATE #1	09/30/20
			AMT DUE	1,074.72
*****				
46.040-1-12	88 Brooklyn Rd			46.040-1-12
Labarr Krysta D	210 1 Family Res		Brasher Falls School	30,600
88 Brooklyn Rd	Brasher Falls 402001	15,600		
North Lawrence, NY 12967	FRNT 128.00 DPTH	30,600		
	ACRES 1.60			
	EAST-0418493 NRTH-1739601			
	DEED BOOK 2016 PG-3191			
	FULL MARKET VALUE	30,909		
			TOTAL TAX ---	617.58**
			DATE #1	09/30/20
			AMT DUE	617.58
*****				

STATE OF NEW YORK  
COUNTY - St Lawrence  
SCHOOL - Brasher Falls  
TOWN - Lawrence  
SWIS - 404800

2 0 2 0 S C H O O L T A X R O L L  
T A X A B L E SECTION OF THE ROLL - 1  
OWNERS NAME SEQUENCE  
UNIFORM PERCENT OF VALUE IS 099.00

PAGE 847  
VALUATION DATE-JUL 01, 2019  
TAXABLE STATUS DATE-MAR 01, 2020

TAX MAP PARCEL NUMBER	PROPERTY LOCATION & CLASS	ASSESSMENT	EXEMPTION CODE-----	SCHOOL
CURRENT OWNERS NAME	SCHOOL DISTRICT	LAND	TAX DESCRIPTION	TAXABLE VALUE
CURRENT OWNERS ADDRESS	PARCEL SIZE/GRID COORD	TOTAL	SPECIAL DISTRICTS	TAX AMOUNT
*****				
46.031-1-14	1105 CR 54			46.031-1-14 *****
LaBier Brian	210 1 Family Res		Brasher Falls School	ACCT 1- 49-12 BILL 2120
LaBier Miranda	Brasher Falls 402001	8,500		
1105 County Route 54	83x264 (D)	60,000		
North Lawrence, NY 12967	FRNT 83.00 DPTH 270.00			
	BANK8888830			
	EAST-0417112 NRTH-1739968			
	DEED BOOK 2019 PG-16241			
	FULL MARKET VALUE	60,606		
			TOTAL TAX ---	1,210.95**
			DATE #1	09/30/20
			AMT DUE	1,210.95
*****				
45.002-1-11	11048 USH 11			45.002-1-11 *****
Labier Caroline	270 Mfg housing		Brasher Falls School	ACCT 1- 13- 3 BILL 2121
Lecuyer Francis	Brasher Falls 402001	10,100		
Terry & Erin Stone	225x100x145x42x69x100	36,500		
11047 US Highway 11	FRNT 225.00 DPTH			
North Lawrence, NY 12967	ACRES 0.51			
	EAST-0406439 NRTH-1740058			
	DEED BOOK 963 PG-766			
	FULL MARKET VALUE	36,869		
			TOTAL TAX ---	736.66**
			DATE #1	09/30/20
			AMT DUE	736.66
*****				
57.001-1-7.1	501 CR 55			57.001-1-7.1 *****
Labier David	210 1 Family Res		ENH STAR 41834	ACCT 1- 42-10 BILL 2122
Labier Carol	Brasher Falls 402001	18,700	Brasher Falls School	
501 County Route 55	FRNT 413.00 DPTH	99,000		
North Lawrence, NY 12967-2111	ACRES 4.70			
	EAST-0413490 NRTH-1724908			
	DEED BOOK 2006 PG-13265			
	FULL MARKET VALUE	100,000		
			TOTAL TAX ---	589.33**
			DATE #1	09/30/20
			AMT DUE	589.33
*****				
46.001-1-46.11	915, 919 CR 55			46.001-1-46.11 *****
Labier Helen M	113 Cattle farm		Ag Distric 41720	ACCT 1- 28-14 BILL 2123
Labier Joseph F	Brasher Falls 402001	73,210	E STAR MH 41844	
919 County Route 55	FRNT 1700.00 DPTH	201,270	BAS STAR 41854	
North Lawrence, NY 12967	ACRES 77.00		Brasher Falls School	
	EAST-0411270 NRTH-1736222			
	DEED BOOK 2011 PG-5574			
	FULL MARKET VALUE	203,303		
MAY BE SUBJECT TO PAYMENT			TOTAL TAX ---	1,846.21**
UNDER AGDIST LAW TIL 2024			DATE #1	09/30/20
			AMT DUE	1,846.21
*****				





STATE OF NEW YORK  
 COUNTY - St Lawrence  
 SCHOOL - Brasher Falls  
 TOWN - Lawrence  
 SWIS - 404800

2 0 2 0 S C H O O L T A X R O L L  
 T A X A B L E SECTION OF THE ROLL - 1  
 OWNERS NAME SEQUENCE  
 UNIFORM PERCENT OF VALUE IS 099.00

PAGE 848  
 VALUATION DATE-JUL 01, 2019  
 TAXABLE STATUS DATE-MAR 01, 2020

TAX MAP PARCEL NUMBER	PROPERTY LOCATION & CLASS	ASSESSMENT	EXEMPTION CODE-----	SCHOOL
CURRENT OWNERS NAME	SCHOOL DISTRICT	LAND	TAX DESCRIPTION	TAXABLE VALUE
CURRENT OWNERS ADDRESS	PARCEL SIZE/GRID COORD	TOTAL	SPECIAL DISTRICTS	TAX AMOUNT
*****				35.003-5-49 *****
35.003-5-49	380 Finnigan Rd			BILL 2124
LaBier Nancy E	314 Rural vac<10		Brasher Falls School	173.57
10921 US Highway 11	Brasher Falls 402001	8,600		
North Lawrence, NY 12967	ACRES 6.70	8,600		
	EAST-0388383 NRTH-1747112			
	DEED BOOK 2019 PG-14955			
	FULL MARKET VALUE	8,687		
TOTAL TAX ---				173.57**
				DATE #1 09/30/20
				AMT DUE 173.57
*****				45.002-2-18.221 *****
45.002-2-18.221	10921 USH 11			BILL 2125
Labier Nancy E	270 Mfg housing		BAS STAR 41854	30,000
10921 US Highway 11	Brasher Falls 402001	16,300	Brasher Falls School	1,311.86
North Lawrence, NY 12967	FRNT 165.00 DPTH	65,000		
	ACRES 2.30			
	EAST-0403303 NRTH-1740069			
	DEED BOOK 1107 PG-106			
	FULL MARKET VALUE	65,657		
TOTAL TAX ---				706.39**
				DATE #1 09/30/20
				AMT DUE 706.39
*****				36.003-3-35 *****
36.003-3-35	Cemetery Rd			BILL 2126
Labier Richard	105 Vac farmland		Ag Distric 41720	5,676
Labier Sandra	Brasher Falls 402001	17,700	Brasher Falls School	242.67
11613 US Highway 11	ACRES 27.70	17,700		
North Lawrence, NY 12967	EAST-0418738 NRTH-1744770			
	DEED BOOK 1098 PG-1108			
	FULL MARKET VALUE	17,879		
MAY BE SUBJECT TO PAYMENT UNDER AGDIST LAW TIL 2024				
TOTAL TAX ---				242.67**
				DATE #1 09/30/20
				AMT DUE 242.67
*****				46.002-1-26.11 *****
46.002-1-26.11	11600, 11613 Ush 11			BILL 2127
Labier Richard H	112 Dairy farm		Ag Distric 41720	28,321
Labier Sandra L	Brasher Falls 402001	169,800	Silo 42100	2,500
11613 US Highway 11	ACRES 267.10	212,400	ENH STAR 41834	69,800
North Lawrence, NY 12967	EAST-0421278 NRTH-1739782		Brasher Falls School	3,664.71
	DEED BOOK 1007 PG-01144			
	FULL MARKET VALUE	214,545		
MAY BE SUBJECT TO PAYMENT UNDER AGDIST LAW TIL 2024				
TOTAL TAX ---				2,255.97**
				DATE #1 09/30/20
				AMT DUE 2,255.97
*****				*****

STATE OF NEW YORK  
 COUNTY - St Lawrence  
 SCHOOL - Brasher Falls  
 TOWN - Lawrence  
 SWIS - 404800

2 0 2 0 S C H O O L T A X R O L L  
 T A X A B L E SECTION OF THE ROLL - 1  
 OWNERS NAME SEQUENCE  
 UNIFORM PERCENT OF VALUE IS 099.00

PAGE 849  
 VALUATION DATE-JUL 01, 2019  
 TAXABLE STATUS DATE-MAR 01, 2020

TAX MAP PARCEL NUMBER	PROPERTY LOCATION & CLASS	ASSESSMENT	EXEMPTION CODE-----	SCHOOL
CURRENT OWNERS NAME	SCHOOL DISTRICT	LAND	TAX DESCRIPTION	TAXABLE VALUE
CURRENT OWNERS ADDRESS	PARCEL SIZE/GRID COORD	TOTAL	SPECIAL DISTRICTS	TAX AMOUNT
*****				
46.002-1-26.12	11635 USH 11			46.002-1-26.12 *****
Labier Richard H Jr	270 Mfg housing		BAS STAR 41854	BILL 2128
11613 US Highway 11	Brasher Falls 402001	17,000	Brasher Falls School	30,000
North Lawrence, NY 12967	FRNT 375.00 DPTH 410.00	44,000		888.03
	ACRES 3.00			
	EAST-0420439 NRTH-1742838			
	DEED BOOK 2006 PG-11321			
	FULL MARKET VALUE	44,444		
			TOTAL TAX ---	282.55**
			DATE #1	09/30/20
			AMT DUE	282.55
*****				
46.001-1-46.3	978, 984 CR 55			46.001-1-46.3 *****
Labier Roger	271 Mfg housings		BAS STAR 41854	BILL 2129
984 County Route 55	Brasher Falls 402001	15,000	Brasher Falls School	30,000
North Lawrence, NY 12967-2118	FRNT 198.00 DPTH 207.00	58,000		1,170.58
	EAST-0412322 NRTH-1736929			
	DEED BOOK 2010 PG-14532			
	FULL MARKET VALUE	58,586		
			TOTAL TAX ---	565.11**
			DATE #1	09/30/20
			AMT DUE	565.11
*****				
36.047-1-11	Off Cemetery Rd			36.047-1-11 *****
LaFave Roland Sr	314 Rural vac<10		Brasher Falls School	BILL 2130
LaFave Sheran	Brasher Falls 402001	1,200		24.22
711 Irish Settlement Rd	See 1998/17775 & 17766	1,200		
Ogdensburg, NY 13669	ACRES 1.20			
	EAST-0416924 NRTH-1752880			
	DEED BOOK 2010 PG-16833			
	FULL MARKET VALUE	1,212		
			TOTAL TAX ---	24.22**
			DATE #1	09/30/20
			AMT DUE	24.22
*****				
46.003-1-24	618 CR 55			46.003-1-24 *****
LaFlesh Gene	270 Mfg housing		ENH STAR 41834	ACCT 1- 44- 3 BILL 2131
618 County Route 55	Brasher Falls 402001	33,700	Brasher Falls School	64,900
North Lawrence, NY 12967	FRNT 220.00 DPTH	64,900		1,309.84
	ACRES 26.70			
	EAST-0414756 NRTH-1727897			
	DEED BOOK 1115 PG-732			
	FULL MARKET VALUE	65,556		
			TOTAL TAX ---	0.00**
*****				

STATE OF NEW YORK  
 COUNTY - St Lawrence  
 SCHOOL - Brasher Falls  
 TOWN - Lawrence  
 SWIS - 404800

2 0 2 0 S C H O O L T A X R O L L  
 T A X A B L E SECTION OF THE ROLL - 1  
 OWNERS NAME SEQUENCE  
 UNIFORM PERCENT OF VALUE IS 099.00

PAGE 850  
 VALUATION DATE-JUL 01, 2019  
 TAXABLE STATUS DATE-MAR 01, 2020

TAX MAP PARCEL NUMBER	PROPERTY LOCATION & CLASS	ASSESSMENT	EXEMPTION CODE-----	SCHOOL
CURRENT OWNERS NAME	SCHOOL DISTRICT	LAND	TAX DESCRIPTION	TAXABLE VALUE
CURRENT OWNERS ADDRESS	PARCEL SIZE/GRID COORD	TOTAL	SPECIAL DISTRICTS	TAX AMOUNT
*****				57.001-2-17 *****
57.001-2-17	520,522, 524 Cr 55			ACCT 1- 29- 5 BILL 2132
LaFlesh Gene	210 1 Family Res		BAS STAR 41854	30,000
Attn: Marjorie Tuper	Brasher Falls 402001	11,300	Brasher Falls School	42,800
522 County Route 55	Mh Value 25000	42,800		
North Lawrence, NY 12967	House & Trailer			
	FRNT 200.00 DPTH 100.00			
	EAST-0413785 NRTH-1725403			
	DEED BOOK 1088 PG-819			
	FULL MARKET VALUE	43,232		
TOTAL TAX ---				258.34**
				DATE #1 09/30/20
				AMT DUE 258.34
*****				57.001-1-9 *****
57.001-1-9	475 CR 55			ACCT 1- 41-10 BILL 2133
LaFlesh Matthew G	240 Rural res		BAS STAR 41854	30,000
LaFlesh Nichelle R	Brasher Falls 402001	35,150	Brasher Falls School	120,150
475 County Route 55	ACRES 61.30	120,150		
North Lawrence, NY 12967	EAST-0412408 NRTH-1723989			
	DEED BOOK 2005 PG-21360			
	FULL MARKET VALUE	121,364		
TOTAL TAX ---				1,819.45**
				DATE #1 09/30/20
				AMT DUE 1,819.45
*****				45.004-2-4.2 *****
45.004-2-4.2	705, 711 McEwen Rd			ACCT 1- 32- 2.1 BILL 2135
LaFlesh Mona Anne (LC)	280 Res Multiple		BAS STAR 41854	30,000
LaFlesh Paul (LC)	Brasher Falls 402001	33,500	Brasher Falls School	163,300
705 McEwen Rd	FRNT 1135.00 DPTH	163,300		
North Lawrence, NY 12967	ACRES 7.90			
	EAST-0407638 NRTH-1733642			
	FULL MARKET VALUE	164,949		
TOTAL TAX ---				2,690.32**
				DATE #1 09/30/20
				AMT DUE 2,690.32
*****				45.004-2-4.11 *****
45.004-2-4.11	McEwen Rd			ACCT 1- 32- 2.1 BILL 2135
LaFlesh Mona Anne (LC)	113 Cattle farm		Silo 42100	10,000
LaFlesh Paul (LC)	Brasher Falls 402001	24,500	Brasher Falls School	45,000
705 McEwen Rd	FRNT 1125.00 DPTH	55,000		
North Lawrence, NY 12967	ACRES 20.10			
	EAST-0408044 NRTH-1734442			
	DEED BOOK 2005 PG-7493			
	FULL MARKET VALUE	55,556		
TOTAL TAX ---				908.21**
				DATE #1 09/30/20
				AMT DUE 908.21
*****				*****

STATE OF NEW YORK  
 COUNTY - St Lawrence  
 SCHOOL - Brasher Falls  
 TOWN - Lawrence  
 SWIS - 404800

2 0 2 0 S C H O O L T A X R O L L  
 T A X A B L E SECTION OF THE ROLL - 1  
 OWNERS NAME SEQUENCE  
 UNIFORM PERCENT OF VALUE IS 099.00

PAGE 851  
 VALUATION DATE-JUL 01, 2019  
 TAXABLE STATUS DATE-MAR 01, 2020

TAX MAP PARCEL NUMBER	PROPERTY LOCATION & CLASS	ASSESSMENT	EXEMPTION CODE-----	SCHOOL
CURRENT OWNERS NAME	SCHOOL DISTRICT	LAND	TAX DESCRIPTION	TAXABLE VALUE
CURRENT OWNERS ADDRESS	PARCEL SIZE/GRID COORD	TOTAL	SPECIAL DISTRICTS	TAX AMOUNT
*****				35.003-5-24 *****
	397 Finnigan Rd			ACCT 1- 26-10.2 BILL 2136
35.003-5-24	210 1 Family Res		ENH STAR 41834	69,800
LaLonde Jaques J	Brasher Falls 402001	15,300	Brasher Falls School	2,775.09
LaLonde Donna	FRNT 254.00 DPTH	137,500		
397 Finnigan Rd	ACRES 1.30			
Brasher Falls, NY 13613-3159	EAST-0387257 NRTH-1748058			
	DEED BOOK 00924 PG-00064			
	FULL MARKET VALUE	138,889		
TOTAL TAX ---				1,366.35**
				DATE #1 09/30/20
				AMT DUE 1,366.35
*****				35.003-5-7 *****
	1094,1100 A,b,c Sh 11C			ACCT 1- 29- 8 BILL 2137
35.003-5-7	210 1 Family Res		Brasher Falls School	140,100
LaLonde Michelle	Brasher Falls 402001	18,400		2,827.56
Podgurski Steven	FRNT 261.00 DPTH	140,100		
1094 State Highway 11C	ACRES 4.40			
Brasher Falls, NY 13613	EAST-0389099 NRTH-1749506			
	DEED BOOK 2012 PG-8890			
	FULL MARKET VALUE	141,515		
TOTAL TAX ---				2,827.56**
				DATE #1 09/30/20
				AMT DUE 2,827.56
*****				46.032-1-5 *****
	11537, 11543 Ush 11			ACCT 1- 46-13 BILL 2138
46.032-1-5	210 1 Family Res		Brasher Falls School	37,200
Lamay Julie A	Brasher Falls 402001	15,200		750.79
PO Box 142	FRNT 255.00 DPTH	37,200		
North Lawrence, NY 12967	ACRES 1.20			
	EAST-0418470 NRTH-1741078			
	DEED BOOK 2004 PG-1154			
	FULL MARKET VALUE	37,576		
TOTAL TAX ---				750.79**
				DATE #1 09/30/20
				AMT DUE 750.79
*****				46.032-3-2 *****
	USH 11			ACCT 1- 17- 6 BILL 2139
46.032-3-2	311 Res vac land		Brasher Falls School	3,000
Lamay Richard	Brasher Falls 402001	3,000		60.55
Lamay Suzanne	90x125x100x125	3,000		
PO Box 142	FRNT 90.00 DPTH 125.00			
North Lawrence, NY 12967	EAST-0418660 NRTH-1740957			
	DEED BOOK 00969 PG-00703			
	FULL MARKET VALUE	3,030		
TOTAL TAX ---				60.55**
				DATE #1 09/30/20
				AMT DUE 60.55
*****				

STATE OF NEW YORK  
 COUNTY - St Lawrence  
 SCHOOL - Brasher Falls  
 TOWN - Lawrence  
 SWIS - 404800

2 0 2 0 S C H O O L T A X R O L L  
 T A X A B L E SECTION OF THE ROLL - 1  
 OWNERS NAME SEQUENCE  
 UNIFORM PERCENT OF VALUE IS 099.00

PAGE 852  
 VALUATION DATE-JUL 01, 2019  
 TAXABLE STATUS DATE-MAR 01, 2020

TAX MAP PARCEL NUMBER	PROPERTY LOCATION & CLASS	ASSESSMENT	EXEMPTION CODE-----	SCHOOL
CURRENT OWNERS NAME	SCHOOL DISTRICT	LAND	TAX DESCRIPTION	TAXABLE VALUE
CURRENT OWNERS ADDRESS	PARCEL SIZE/GRID COORD	TOTAL	SPECIAL DISTRICTS	TAX AMOUNT
*****				
46.001-1-25.1	11558 USH 11		46.001-1-25.1	*****
Lamay Richard J	240 Rural res		ACCT 1- 49- 9	BILL 2140
Lamay Suzanne	Brasher Falls 402001	37,700		
c/o John Glick	FRNT 1180.00 DPTH	126,950	ENH STAR 41834	69,800
66 Brooklyn Rd	ACRES 40.50		Brasher Falls School	126,950
North Lawrence, NY 12967	EAST-0419140 NRTH-1740434			2,562.16
	DEED BOOK 1089 PG-150			
	FULL MARKET VALUE	128,232		
			TOTAL TAX ---	1,153.43**
			DATE #1	09/30/20
			AMT DUE	1,153.43
*****				
36.053-2-5.1	15 Factory St		36.053-2-5.1	*****
Land Star Holdings, LLC	411 Apartment		ACCT 1- 47- 2	BILL 2141
218 Saponi Trl	Brasher Falls 402001	16,800		
Fuquay Varina, NC 27526	FRNT 335.00 DPTH 285.00	100,000	Brasher Falls School	100,000
	ACRES 2.80 BANK8888209			2,018.24
	EAST-0410777 NRTH-1751457			
	DEED BOOK 2012 PG-14735			
	FULL MARKET VALUE	101,010		
			TOTAL TAX ---	2,018.24**
			DATE #1	09/30/20
			AMT DUE	2,018.24
*****				
35.004-2-2	SH 11C		35.004-2-2	*****
Laneuville Leonard	323 Vacant rural		ACCT 1- 19- 15.1	BILL 2142
3 Bayley Rd	Brasher Falls 402001	73,700		
Massena, NY 13662	See 2012-11418, 11419 & 1	73,700	Brasher Falls School	73,700
	By Will 54/655			1,487.45
	FRNT 5070.00 DPTH			
	ACRES 157.60			
	EAST-0404666 NRTH-1749322			
	DEED BOOK 2006 PG-18292			
	FULL MARKET VALUE	74,444		
			TOTAL TAX ---	1,487.45**
			DATE #1	09/30/20
			AMT DUE	1,487.45
*****				
35.004-2-3	SH 11C		35.004-2-3	*****
Laneuville Leonard J	260 Seasonal res		ACCT 1- 28- 5	BILL 2143
3 Bayley Rd	Brasher Falls 402001	56,900		
Massena, NY 13662	See 2012-11420, 11421	69,700	Brasher Falls School	69,700
	ACRES 83.10			1,406.72
	EAST-0407129 NRTH-1750747			
	DEED BOOK 2004 PG-416			
	FULL MARKET VALUE	70,404		
			TOTAL TAX ---	1,406.72**
			DATE #1	09/30/20
			AMT DUE	1,406.72
*****				

STATE OF NEW YORK  
 COUNTY - St Lawrence  
 SCHOOL - Brasher Falls  
 TOWN - Lawrence  
 SWIS - 404800

2 0 2 0 S C H O O L T A X R O L L  
 T A X A B L E SECTION OF THE ROLL - 1  
 OWNERS NAME SEQUENCE  
 UNIFORM PERCENT OF VALUE IS 099.00

PAGE 853  
 VALUATION DATE-JUL 01, 2019  
 TAXABLE STATUS DATE-MAR 01, 2020

TAX MAP PARCEL NUMBER	PROPERTY LOCATION & CLASS	ASSESSMENT	EXEMPTION CODE-----	SCHOOL
CURRENT OWNERS NAME	SCHOOL DISTRICT	LAND	TAX DESCRIPTION	TAXABLE VALUE
CURRENT OWNERS ADDRESS	PARCEL SIZE/GRID COORD	TOTAL	SPECIAL DISTRICTS	TAX AMOUNT
*****				
36.003-4-6	Cemetery Rd			36.003-4-6 *****
Laneville Leonard J	314 Rural vac<10		Brasher Falls School	ACCT 1- 7- 8 BILL 2144
3 Bayley Rd	Brasher Falls 402001	1,900		1,900 38.35
Massena, NY 13662	FRNT 74.00 DPTH 74.00	1,900		
	EAST-0417794 NRTH-1750701			
	DEED BOOK 1998 PG-3508			
	FULL MARKET VALUE	1,919		
TOTAL TAX ---				38.35**
				DATE #1 09/30/20
				AMT DUE 38.35
*****				
56.002-4-4	225 CR 51			56.002-4-4 *****
LaPage Donald F (LU)	210 1 Family Res		ENH STAR 41834	ACCT 1- 6-13 BILL 2145
LaPage Yvonne M (LU)	Brasher Falls 402001	15,500	Brasher Falls School	30,000 605.47
225 County Route 51	FRNT 320.00 DPTH	30,000		
Winthrop, NY 13697	ACRES 1.50			
	EAST-0403078 NRTH-1720931			
	DEED BOOK 2004 PG-7718			
	FULL MARKET VALUE	30,303		
TOTAL TAX ---				0.00**
*****				
56.002-4-3	CR 51			56.002-4-3 *****
LaPage Francis	314 Rural vac<10		Brasher Falls School	ACCT 1- 6-11.22 BILL 2146
327 County Route 5	Brasher Falls 402001	10,000		10,000 201.82
Dickinson Center, NY 12930	ACRES 7.90	10,000		
	EAST-0402549 NRTH-1720402			
	DEED BOOK 2016 PG-484			
	FULL MARKET VALUE	10,101		
TOTAL TAX ---				201.82**
				DATE #1 09/30/20
				AMT DUE 201.82
*****				
46.003-1-4.1	866 CR 55			46.003-1-4.1 *****
Lapka Timothy J	210 1 Family Res		BAS STAR 41854	ACCT 1- 52- 6 BILL 2147
Lapka Mary A	Brasher Falls 402001	20,700	Brasher Falls School	65,700 1,325.99
866 County Route 55	FRNT 546.00 DPTH 501.00	65,700		
North Lawrence, NY 12967	ACRES 6.70 BANK8888869			
	EAST-0412821 NRTH-1734075			
	DEED BOOK 2008 PG-11513			
	FULL MARKET VALUE	66,364		
TOTAL TAX ---				720.51**
				DATE #1 09/30/20
				AMT DUE 720.51
*****				

STATE OF NEW YORK  
 COUNTY - St Lawrence  
 SCHOOL - Brasher Falls  
 TOWN - Lawrence  
 SWIS - 404800

2 0 2 0 S C H O O L T A X R O L L  
 T A X A B L E SECTION OF THE ROLL - 1  
 OWNERS NAME SEQUENCE  
 UNIFORM PERCENT OF VALUE IS 099.00

PAGE 854  
 VALUATION DATE-JUL 01, 2019  
 TAXABLE STATUS DATE-MAR 01, 2020

TAX MAP PARCEL NUMBER	PROPERTY LOCATION & CLASS	ASSESSMENT	EXEMPTION CODE-----	SCHOOL
CURRENT OWNERS NAME	SCHOOL DISTRICT	LAND	TAX DESCRIPTION	TAXABLE VALUE
CURRENT OWNERS ADDRESS	PARCEL SIZE/GRID COORD	TOTAL	SPECIAL DISTRICTS	TAX AMOUNT
*****				
45.001-2-18	USH 11		45.001-2-18	*****
LaPoint James D	323 Vacant rural		ACCT 1- 53- 5	BILL 2148
Lamora Jacqueline A	Brasher Falls 402001	30,450	Brasher Falls School	30,450
51 N Main St	FRNT 667.00 DPTH	30,450		
Norwood, NY 13668	ACRES 56.70			
	EAST-0393518 NRTH-1738241			
	DEED BOOK 2015 PG-14625			
	FULL MARKET VALUE	30,758		
			TOTAL TAX ---	614.56**
			DATE #1	09/30/20
			AMT DUE	614.56
*****				
35.002-3-2	Off US 11C		35.002-3-2	*****
LaPradd Bobbie Jo	323 Vacant rural		ACCT 1- 27- 4	BILL 2149
43 Bucktown Rd	Brasher Falls 402001	9,000	Brasher Falls School	9,000
Massena, NY 13662	ACRES 14.50	9,000		
	EAST-0408161 NRTH-1752897			
	DEED BOOK 2019 PG-7629			
	FULL MARKET VALUE	9,091		
			TOTAL TAX ---	181.64**
			DATE #1	09/30/20
			AMT DUE	181.64
*****				
35.002-3-3	SH 11C		35.002-3-3	*****
LaPradd Bobbie Jo	323 Vacant rural			BILL 2150
43 Bucktown Rd	Brasher Falls 402001	15,000	Brasher Falls School	15,000
Massena, NY 13662	Remainder Of 23.25A	15,000		
	FRNT 410.00 DPTH			
	ACRES 15.40			
	EAST-0408059 NRTH-1751992			
	DEED BOOK 2019 PG-7629			
	FULL MARKET VALUE	15,152		
			TOTAL TAX ---	302.74**
			DATE #1	09/30/20
			AMT DUE	302.74
*****				
36.001-3-1.1	Off SH 11C		36.001-3-1.1	*****
LaPradd Bobbie Jo	323 Vacant rural		ACCT 1- 27- 1	BILL 2151
43 Bucktown Rd	Brasher Falls 402001	6,750	Brasher Falls School	6,750
Massena, NY 13662	ACRES 10.50	6,750		
	EAST-0408955 NRTH-1753035			
	DEED BOOK 2019 PG-7629			
	FULL MARKET VALUE	6,818		
			TOTAL TAX ---	136.23**
			DATE #1	09/30/20
			AMT DUE	136.23
*****				

STATE OF NEW YORK  
 COUNTY - St Lawrence  
 SCHOOL - Brasher Falls  
 TOWN - Lawrence  
 SWIS - 404800

2 0 2 0 S C H O O L T A X R O L L  
 T A X A B L E SECTION OF THE ROLL - 1  
 OWNERS NAME SEQUENCE  
 UNIFORM PERCENT OF VALUE IS 099.00

PAGE 855  
 VALUATION DATE-JUL 01, 2019  
 TAXABLE STATUS DATE-MAR 01, 2020

TAX MAP PARCEL NUMBER	PROPERTY LOCATION & CLASS	ASSESSMENT	EXEMPTION CODE-----	SCHOOL
CURRENT OWNERS NAME	SCHOOL DISTRICT	LAND	TAX DESCRIPTION	TAXABLE VALUE
CURRENT OWNERS ADDRESS	PARCEL SIZE/GRID COORD	TOTAL	SPECIAL DISTRICTS	TAX AMOUNT
***** 36.001-3-5 *****				
36.001-3-5	SH 11C			ACCT 1- 27- 2
LaPradd Bobbie Jo	314 Rural vac<10		Brasher Falls School	7,700
43 Bucktown Rd	Brasher Falls 402001	7,700		
Massena, NY 13662	ACRES 7.90	7,700		
	EAST-0408471 NRTH-1751798			
	DEED BOOK 1030 PG-1004			
	FULL MARKET VALUE	7,778		
TOTAL TAX ---				155.40**
				DATE #1 09/30/20
				AMT DUE 155.40
***** 36.045-1-20.1 *****				
36.045-1-20.1	Off Church			ACCT 1- 26-15.1
LaPradd Bobbie Jo	314 Rural vac<10		Brasher Falls School	4,000
43 Bucktown Rd	Brasher Falls 402001	4,000		
Massena, NY 13662	ACRES 6.30	4,000		
	EAST-0409280 NRTH-1752440			
	DEED BOOK 2019 PG-7629			
	FULL MARKET VALUE	4,040		
TOTAL TAX ---				80.73**
				DATE #1 09/30/20
				AMT DUE 80.73
***** 36.001-2-13.121 *****				
36.001-2-13.121	136 CR 52			BILL 2154
LaRowe Nathaniel J	323 Vacant rural		Brasher Falls School	34,100
124 County Route 52	Brasher Falls 402001	34,100		
North Lawrence, NY 12967	FRNT 924.00 DPTH	34,100		
	ACRES 44.30			
	EAST-0413590 NRTH-1752023			
PRIOR OWNER ON 3/01/2020	DEED BOOK 2020 PG-2541			
Rudolph Starr E	FULL MARKET VALUE	34,444		
TOTAL TAX ---				688.22**
				DATE #1 09/30/20
				AMT DUE 688.22
***** 36.001-2-13.122 *****				
36.001-2-13.122	124 CR 52			BILL 2155
LaRowe Nathaniel J	210 1 Family Res		Brasher Falls School	103,500
124 County Route 52	Brasher Falls 402001	18,800		
North Lawrence, NY 12967	FRNT 365.00 DPTH	103,500		
	ACRES 4.80 BANK8888209			
	EAST-0413099 NRTH-1752426			
	DEED BOOK 2016 PG-200			
	FULL MARKET VALUE	104,545		
TOTAL TAX ---				2,088.88**
				DATE #1 09/30/20
				AMT DUE 2,088.88
*****				



STATE OF NEW YORK  
COUNTY - St Lawrence  
SCHOOL - Brasher Falls  
TOWN - Lawrence  
SWIS - 404800

2 0 2 0 S C H O O L T A X R O L L  
T A X A B L E SECTION OF THE ROLL - 1  
OWNERS NAME SEQUENCE  
UNIFORM PERCENT OF VALUE IS 099.00

PAGE 856  
VALUATION DATE-JUL 01, 2019  
TAXABLE STATUS DATE-MAR 01, 2020

TAX MAP PARCEL NUMBER	PROPERTY LOCATION & CLASS	ASSESSMENT	EXEMPTION CODE-----	SCHOOL
CURRENT OWNERS NAME	SCHOOL DISTRICT	LAND	TAX DESCRIPTION	TAXABLE VALUE
CURRENT OWNERS ADDRESS	PARCEL SIZE/GRID COORD	TOTAL	SPECIAL DISTRICTS	TAX AMOUNT
***** 35.003-5-12 *****				
1344 SH 11C				ACCT 1- 20-11 BILL 2156
35.003-5-12	210 1 Family Res		BAS STAR 41854	30,000
LaShomb Christopher D	Brasher Falls 402001	18,200	Brasher Falls School	126,100 2,545.01
LaShomb Emily A	See 2010-7808 easement	126,100		
1344 State Highway 11C	FRNT 147.00 DPTH			
Brasher Falls, NY 13613	ACRES 4.20 BANK8888830			
	EAST-0395244 NRTH-1749161			
	DEED BOOK 2012 PG-1735			
	FULL MARKET VALUE	127,374		
			TOTAL TAX ---	1,939.53**
			DATE #1	09/30/20
			AMT DUE	1,939.53
***** 57.003-1-42.11 *****				
404 Water St				ACCT 1- 52-15.2 BILL 2157
57.003-1-42.11	270 Mfg housing		Brasher Falls School	30,600 617.58
Lashomb Jeffrey	Brasher Falls 402001	15,200		
41 County Route 52	Mh Value 15400	30,600		
North Lawrence, NY 12967-9538	FRNT 158.00 DPTH			
	ACRES 1.20			
	EAST-0410844 NRTH-1716157			
	DEED BOOK 2012 PG-8232			
	FULL MARKET VALUE	30,909		
			TOTAL TAX ---	617.58**
			DATE #1	09/30/20
			AMT DUE	617.58
***** 36.053-2-14 *****				
41 CR 52				ACCT 1- 18-12 BILL 2158
36.053-2-14	210 1 Family Res		Brasher Falls School	13,820 278.92
LaShomb Jeffrey P	Brasher Falls 402001	10,100		
641 Indian Carry Rd	100x259x99x270	13,820		
Tupper Lake, NY 12986	FRNT 99.00 DPTH 255.00			
	EAST-0411394 NRTH-1751447			
PRIOR OWNER ON 3/01/2020	DEED BOOK 2016 PG-7355			
LaShomb Jeffrey P	FULL MARKET VALUE	13,960		
			TOTAL TAX ---	278.92**
			DATE #1	09/30/20
			AMT DUE	278.92
***** 46.031-1-17 *****				
1091,1095 CR 54				ACCT 1- 24- 6 BILL 2159
46.031-1-17	210 1 Family Res		ENH STAR 41834	69,800
LaShomb John	Brasher Falls 402001	16,200	Brasher Falls School	91,100 1,838.62
LaShomb Laura S	FRNT 210.00 DPTH	91,100		
1091 County Route 54	ACRES 2.20			
North Lawrence, NY 12967-2005	EAST-0416851 NRTH-1739842			
	DEED BOOK 905 PG-390			
	FULL MARKET VALUE	92,020		
			TOTAL TAX ---	429.89**
			DATE #1	09/30/20
			AMT DUE	429.89
*****				

STATE OF NEW YORK  
 COUNTY - St Lawrence  
 SCHOOL - Brasher Falls  
 TOWN - Lawrence  
 SWIS - 404800

2 0 2 0 S C H O O L T A X R O L L  
 T A X A B L E SECTION OF THE ROLL - 1  
 OWNERS NAME SEQUENCE  
 UNIFORM PERCENT OF VALUE IS 099.00

PAGE 857  
 VALUATION DATE-JUL 01, 2019  
 TAXABLE STATUS DATE-MAR 01, 2020

TAX MAP PARCEL NUMBER	PROPERTY LOCATION & CLASS	ASSESSMENT	EXEMPTION CODE-----	SCHOOL
CURRENT OWNERS NAME	SCHOOL DISTRICT	LAND	TAX DESCRIPTION	TAXABLE VALUE
CURRENT OWNERS ADDRESS	PARCEL SIZE/GRID COORD	TOTAL	SPECIAL DISTRICTS	TAX AMOUNT
*****				
45.001-2-16	USH 11		45.001-2-16	*****
LaShomb John H	260 Seasonal res		ACCT 1- 30- 3	BILL 2160
1091 County Route 54	Brasher Falls 402001	26,400		
North Lawrence, NY 12967-2005	Land Contract 2001/17054	27,400		
	FRNT 930.00 DPTH			
	ACRES 48.70			
	EAST-0395613 NRTH-1738540			
	DEED BOOK 1088 PG-710			
	FULL MARKET VALUE	27,677		
			TOTAL TAX ---	553.00**
			DATE #1	09/30/20
			AMT DUE	553.00
*****				
46.032-3-4.1	Brooklyn Rd		46.032-3-4.1	*****
LaShomb John H Jr	311 Res vac land		ACCT 1- 30- 1	BILL 2161
LaShomb Sarah J	Brasher Falls 402001	8,500		
112 Brooklyn Rd	ACRES 3.50	8,500		
North Lawrence, NY 12967	EAST-0418436 NRTH-1740583			
	DEED BOOK 2011 PG-13140			
	FULL MARKET VALUE	8,586		
			TOTAL TAX ---	171.55**
			DATE #1	09/30/20
			AMT DUE	171.55
*****				
46.032-3-6.2	Brooklyn Rd		46.032-3-6.2	*****
Lashomb John H Jr	330 Vacant comm		ACCT 1- 24- 1	BILL 2163
112 Brooklyn Rd	Brasher Falls 402001	4,000		
North Lawrence, NY 12967	FRNT 190.00 DPTH	4,000		
	ACRES 1.50			
	EAST-0418401 NRTH-1740210			
	DEED BOOK 2007 PG-18936			
	FULL MARKET VALUE	4,040		
			TOTAL TAX ---	80.73**
			DATE #1	09/30/20
			AMT DUE	80.73
*****				
46.032-3-7	112 Brooklyn Rd		46.032-3-7	*****
LaShomb John H Jr	210 1 Family Res		ACCT 1- 24- 1	BILL 2163
LaShomb Sarah J	Brasher Falls 402001	17,000		
112 Brooklyn Rd	FRNT 355.00 DPTH	47,900		
North Lawrence, NY 12967	ACRES 3.00			
	EAST-0418446 NRTH-1739870			
	DEED BOOK 1100 PG-212			
	FULL MARKET VALUE	48,384		
			TOTAL TAX ---	361.27**
			DATE #1	09/30/20
			AMT DUE	361.27
*****				

STATE OF NEW YORK  
 COUNTY - St Lawrence  
 SCHOOL - Brasher Falls  
 TOWN - Lawrence  
 SWIS - 404800

2 0 2 0 S C H O O L T A X R O L L  
 T A X A B L E SECTION OF THE ROLL - 1  
 OWNERS NAME SEQUENCE  
 UNIFORM PERCENT OF VALUE IS 099.00

PAGE 858  
 VALUATION DATE-JUL 01, 2019  
 TAXABLE STATUS DATE-MAR 01, 2020

TAX MAP PARCEL NUMBER	PROPERTY LOCATION & CLASS	ASSESSMENT	EXEMPTION CODE-----	SCHOOL
CURRENT OWNERS NAME	SCHOOL DISTRICT	LAND	TAX DESCRIPTION	TAXABLE VALUE
CURRENT OWNERS ADDRESS	PARCEL SIZE/GRID COORD	TOTAL	SPECIAL DISTRICTS	TAX AMOUNT
*****				
45.004-1-1.1	CR 54			45.004-1-1.1
LaShomb John H Sr	322 Rural vac>10		Ag Distric 41720	ACCT 1- 50- 5.1
LaShomb Sharon	Brasher Falls 402001	11,000	Brasher Falls School	BILL 2164
1091 County Route 54	FRNT 558.00 DPTH	11,000		
North Lawrence, NY 12949-2005	ACRES 17.10			
	EAST-0396587 NRTH-1734816			
	DEED BOOK 1998 PG-8963			
MAY BE SUBJECT TO PAYMENT	FULL MARKET VALUE	11,111		
UNDER AGDIST LAW TIL 2024				
TOTAL TAX ---				181.18**
				DATE #1 09/30/20
				AMT DUE 181.18
*****				
46.001-1-39.11	11334 USH 11			46.001-1-39.11
LaShomb Linda D	210 1 Family Res		ENH STAR 41834	ACCT 1-48-13.11
LaValley Robin	Brasher Falls 402001	15,100	Brasher Falls School	BILL 2165
11334 US Highway 11	FRNT 275.00 DPTH	68,900		
North Lawrence, NY 12967	ACRES 1.10 BANK8888869			
	EAST-0413610 NRTH-1740758			
	DEED BOOK 2005 PG-19650			
	FULL MARKET VALUE	69,596		
TOTAL TAX ---				0.00**
*****				
36.053-5-1.2	1880 SH 11C			36.053-5-1.2
Lashomb Melissa L	270 Mfg housing		BAS STAR 41854	BILL 2166
1880 State Highway 11C	Brasher Falls 402001	11,800	Brasher Falls School	30,000
North Lawrence, NY 12967	FRNT 148.00 DPTH 170.00	34,200		690.24
	EAST-0408523 NRTH-1751323			
	DEED BOOK 2019 PG-7802			
	FULL MARKET VALUE	34,545		
TOTAL TAX ---				84.77**
				DATE #1 09/30/20
				AMT DUE 84.77
*****				
36.003-3-30	Off Cemetery Rd			36.003-3-30
LaShomb Richard M	323 Vacant rural		Brasher Falls School	ACCT 1- 51- 9
216 County Route 36	Brasher Falls 402001	23,850		BILL 2167
Chase Mills, NY 13621	ACRES 40.40	23,850		
	EAST-0414781 NRTH-1747402			
	DEED BOOK 2014 PG-4679			
	FULL MARKET VALUE	24,091		
TOTAL TAX ---				481.35**
				DATE #1 09/30/20
				AMT DUE 481.35
*****				

STATE OF NEW YORK  
 COUNTY - St Lawrence  
 SCHOOL - Brasher Falls  
 TOWN - Lawrence  
 SWIS - 404800

2 0 2 0 S C H O O L T A X R O L L  
 T A X A B L E SECTION OF THE ROLL - 1  
 OWNERS NAME SEQUENCE  
 UNIFORM PERCENT OF VALUE IS 099.00

PAGE 859  
 VALUATION DATE-JUL 01, 2019  
 TAXABLE STATUS DATE-MAR 01, 2020

TAX MAP PARCEL NUMBER	PROPERTY LOCATION & CLASS	ASSESSMENT	EXEMPTION CODE-----	SCHOOL
CURRENT OWNERS NAME	SCHOOL DISTRICT	LAND	TAX DESCRIPTION	TAXABLE VALUE
CURRENT OWNERS ADDRESS	PARCEL SIZE/GRID COORD	TOTAL	SPECIAL DISTRICTS	TAX AMOUNT
*****				36.003-2-12 *****
	Off SH 11C			ACCT 1- 39-12 BILL 2168
36.003-2-12	314 Rural vac<10		Brasher Falls School	3,200 64.58
Latella Gregory (LU)	Brasher Falls 402001	3,200		
Latella Carol (LU)	ACRES 5.60	3,200		
727 Cape Horn Rd	EAST-0408817 NRTH-1744239			
Stamford, NY 12167-2607	DEED BOOK 2014 PG-13547			
	FULL MARKET VALUE	3,232		
TOTAL TAX ---				64.58**
				DATE #1 09/30/20
				AMT DUE 64.58
*****				46.032-3-1 *****
	USH 11			ACCT 1- 17- 5 BILL 2169
46.032-3-1	311 Res vac land		Brasher Falls School	5,000 100.91
Lauricella James	Brasher Falls 402001	5,000		
6433 Thwang Rd	128x128x111x118	5,000		
Leroy, NY 14482	FRNT 128.00 DPTH 123.00			
	EAST-0418562 NRTH-1740894			
	DEED BOOK 2016 PG-12276			
	FULL MARKET VALUE	5,051		
TOTAL TAX ---				100.91**
				DATE #1 09/30/20
				AMT DUE 100.91
*****				57.002-1-18.11 *****
	3945 SH 11B			ACCT 1- 22- 7.1 BILL 2170
57.002-1-18.11	113 Cattle farm		Ag Distric 41720	12,469
Laurie Darren C	Brasher Falls 402001	65,800	Brasher Falls School	118,331 2,388.21
Laurie Jenae N	ACRES 82.70	130,800		
PO Box 134	EAST-0425871 NRTH-1723207			
Nicholville, NY 12965-0134	DEED BOOK 2020 PG-5731			
	FULL MARKET VALUE	132,121		
PRIOR OWNER ON 3/01/2020				
Laurie Darren C				
TOTAL TAX ---				2,388.21**
				DATE #1 09/30/20
				AMT DUE 2,388.21
*****				57.002-1-19.1 *****
	3877 SH 11B			ACCT 1- 21-14 BILL 2171
57.002-1-19.1	240 Rural res		Ag Distric 41720	32,775
Laurie Darren C	Brasher Falls 402001	104,725	Brasher Falls School	137,225 2,769.54
PO Box 134	FRNT 1030.00 DPTH	170,000		
Nicholville, NY 12965	ACRES 98.50			
	EAST-0423971 NRTH-1723299			
	DEED BOOK 2018 PG-10641			
	FULL MARKET VALUE	171,717		
TOTAL TAX ---				2,769.54**
				DATE #1 09/30/20
				AMT DUE 2,769.54
*****				*****

MAY BE SUBJECT TO PAYMENT  
 UNDER AGDIST LAW TIL 2024

MAY BE SUBJECT TO PAYMENT  
 UNDER AGDIST LAW TIL 2024



STATE OF NEW YORK  
 COUNTY - St Lawrence  
 SCHOOL - Brasher Falls  
 TOWN - Lawrence  
 SWIS - 404800

2 0 2 0 S C H O O L T A X R O L L  
 T A X A B L E SECTION OF THE ROLL - 1  
 OWNERS NAME SEQUENCE  
 UNIFORM PERCENT OF VALUE IS 099.00

PAGE 860  
 VALUATION DATE-JUL 01, 2019  
 TAXABLE STATUS DATE-MAR 01, 2020

TAX MAP PARCEL NUMBER	PROPERTY LOCATION & CLASS	ASSESSMENT	EXEMPTION CODE-----	SCHOOL
CURRENT OWNERS NAME	SCHOOL DISTRICT	LAND	TAX DESCRIPTION	TAXABLE VALUE
CURRENT OWNERS ADDRESS	PARCEL SIZE/GRID COORD	TOTAL	SPECIAL DISTRICTS	TAX AMOUNT
***** 45.002-2-12 *****				
45.002-2-12	Hallahan Rd & Ush 11			BILL 2172
Lavare Donald	314 Rural vac<10		Brasher Falls School	650 13.12
840 Dufort Rd	Brasher Falls 402001	650		
Sagle, ID 83860	FRNT 380.00 DPTH 300.00	650		
	ACRES 2.60			
	EAST-0401135 NRTH-1739456			
	DEED BOOK 2003 PG-24387			
	FULL MARKET VALUE	657		
TOTAL TAX ---				13.12**
				DATE #1 09/30/20
				AMT DUE 13.12
***** 46.002-1-17.1 *****				
46.002-1-17.1	363 Foster Rd			ACCT 1- 54- 9 BILL 2173
Lavare Helen E	210 1 Family Res		ENH STAR 41834	28,800
Alburg Joseph	Brasher Falls 402001	16,000	Brasher Falls School	28,800 581.25
PO Box 117	133xvar	28,800		
Nicolville, NY 12965-0117	FRNT 213.00 DPTH 400.00			
	ACRES 2.00			
	EAST-0425659 NRTH-1738409			
	DEED BOOK 908 PG-00952			
	FULL MARKET VALUE	29,091		
TOTAL TAX ---				0.00**
***** 36.053-3-5 *****				
36.053-3-5	1975 SH 11C			ACCT 1- 50- 8 BILL 2174
Lavigne & Sons LLC	454 Supermarket		Brasher Falls School	70,000 1,412.77
PO Box 9	Brasher Falls 402001	10,000		
North Lawrence, NY 12967	FRNT 48.00 DPTH 163.00	70,000		
	EAST-0410604 NRTH-1750934			
	DEED BOOK 1999 PG-16132			
	FULL MARKET VALUE	70,707		
TOTAL TAX ---				1,412.77**
				DATE #1 09/30/20
				AMT DUE 1,412.77
***** 36.053-3-17.2 *****				
36.053-3-17.2	SH 11C			BILL 2175
LaVigne & Sons, LLC	311 Res vac land		Brasher Falls School	500 10.09
PO Box 9	Brasher Falls 402001	500		
North Lawrence, NY 12967-0009	Created 3/2019	500		
	10x163(D)			
	FRNT 10.00 DPTH 163.00			
	EAST-0410590 NRTH-1750902			
	DEED BOOK 2019 PG-2752			
	FULL MARKET VALUE	505		
TOTAL TAX ---				10.09**
				DATE #1 09/30/20
				AMT DUE 10.09
*****				

STATE OF NEW YORK  
 COUNTY - St Lawrence  
 SCHOOL - Brasher Falls  
 TOWN - Lawrence  
 SWIS - 404800

2 0 2 0 S C H O O L T A X R O L L  
 T A X A B L E SECTION OF THE ROLL - 1  
 OWNERS NAME SEQUENCE  
 UNIFORM PERCENT OF VALUE IS 099.00

PAGE 861  
 VALUATION DATE-JUL 01, 2019  
 TAXABLE STATUS DATE-MAR 01, 2020

TAX MAP PARCEL NUMBER	PROPERTY LOCATION & CLASS	ASSESSMENT	EXEMPTION CODE-----	SCHOOL
CURRENT OWNERS NAME	SCHOOL DISTRICT	LAND	TAX DESCRIPTION	TAXABLE VALUE
CURRENT OWNERS ADDRESS	PARCEL SIZE/GRID COORD	TOTAL	SPECIAL DISTRICTS	TAX AMOUNT
***** 36.053-3-6 *****				
1977 SH 11C				ACCT 1- 5-10 BILL 2176
36.053-3-6	330 Vacant comm		Brasher Falls School	3,500 70.64
Lavigne Dennis G	Brasher Falls 402001	3,500		
PO Box 9	FRNT 40.00 DPTH 95.00	3,500		
North Lawrence, NY 12967	EAST-0041059 NRTH-0175087			
	DEED BOOK 2013 PG-20158			
	FULL MARKET VALUE	3,535		
TOTAL TAX ---				70.64**
				DATE #1 09/30/20
				AMT DUE 70.64
***** 57.002-1-16.2 *****				
25 Peru St				BILL 2177
57.002-1-16.2	240 Rural res		BAS STAR 41854	30,000
Lavigne Todd D	Brasher Falls 402001	25,400	Brasher Falls School	216,000 4,359.41
Hastings-Lavigne Missie L	FRNT 1050.00 DPTH	216,000		
25 Peru St	ACRES 11.40 BANK8888830			
North Lawrence, NY 12967	EAST-0426935 NRTH-1723533			
	DEED BOOK 2013 PG-11887			
	FULL MARKET VALUE	218,182		
TOTAL TAX ---				3,753.93**
				DATE #1 09/30/20
				AMT DUE 3,753.93
***** 57.001-2-13.1 *****				
425 CR 55				ACCT 1- 11-10.1 BILL 2178
57.001-2-13.1	270 Mfg housing		Brasher Falls School	41,700 841.61
Lavine Cynthia	Brasher Falls 402001	34,600		
468 County Route 55	ACRES 25.90	41,700		
North Lawrence, NY 12967	EAST-0413260 NRTH-1722609			
	DEED BOOK 2003 PG-17878			
	FULL MARKET VALUE	42,121		
TOTAL TAX ---				841.61**
				DATE #1 09/30/20
				AMT DUE 841.61
***** 57.001-2-14.11 *****				
464 CR 55				ACCT 1- 30- 6.1 BILL 2179
57.001-2-14.11	270 Mfg housing		BAS STAR 41854	30,000
LaVine Michael P	Brasher Falls 402001	9,600	Brasher Falls School	32,200 649.87
466 County Route 55	FRNT 150.00 DPTH 105.00	32,200		
North Lawrence, NY 12967	ACRES 0.36			
	EAST-0413973 NRTH-1723843			
	DEED BOOK 2011 PG-13293			
	FULL MARKET VALUE	32,525		
TOTAL TAX ---				44.40**
				DATE #1 09/30/20
				AMT DUE 44.40
*****				

STATE OF NEW YORK  
COUNTY - St Lawrence  
SCHOOL - Brasher Falls  
TOWN - Lawrence  
SWIS - 404800

2 0 2 0 S C H O O L T A X R O L L  
T A X A B L E SECTION OF THE ROLL - 1  
OWNERS NAME SEQUENCE  
UNIFORM PERCENT OF VALUE IS 099.00

PAGE 862  
VALUATION DATE-JUL 01, 2019  
TAXABLE STATUS DATE-MAR 01, 2020

TAX MAP PARCEL NUMBER	PROPERTY LOCATION & CLASS	ASSESSMENT	EXEMPTION CODE-----	SCHOOL
CURRENT OWNERS NAME	SCHOOL DISTRICT	LAND	TAX DESCRIPTION	TAXABLE VALUE
CURRENT OWNERS ADDRESS	PARCEL SIZE/GRID COORD	TOTAL	SPECIAL DISTRICTS	TAX AMOUNT
*****				
57.001-2-14.12	466, 468 CR 55			57.001-2-14.12 *****
Lavine Mike P	240 Rural res		BAS STAR 41854	BILL 2180
Lavine Cynthia M	Brasher Falls 402001	60,200	Brasher Falls School	30,000
466 County Route 55	ACRES 71.60	120,700		2,436.02
North Lawrence, NY 12967	EAST-0415224 NRTH-1723860			
	DEED BOOK 1999 PG-13545			
	FULL MARKET VALUE	121,919		
TOTAL TAX ---				1,830.55**
				DATE #1 09/30/20
				AMT DUE 1,830.55
*****				
45.002-2-1.42	Garond Rd			45.002-2-1.42 *****
Lawrence John M	105 Vac farmland		Ag Distric 41720	BILL 2181
Lawrence Marcie L	Brasher Falls 402001	11,800	Brasher Falls School	6,809
156 Garond Rd	FRNT 832.00 DPTH	11,800		100.73
North Lawrence, NY 12967	ACRES 14.80			
	EAST-0403735 NRTH-1743315			
	DEED BOOK 2011 PG-948			
	FULL MARKET VALUE	11,919		
TOTAL TAX ---				100.73**
				DATE #1 09/30/20
				AMT DUE 100.73
*****				
45.002-2-2	156 Garond Rd			45.002-2-2 *****
Lawrence John M	113 Cattle farm		Ag Distric 41720	ACCT 1- 19- 1 BILL 2182
Lawrence Marcie L	Brasher Falls 402001	45,850	BAS STAR 41854	11,275
156 Garond Rd	ACRES 55.30 BANK8888830	121,650	Brasher Falls School	30,000
North Lawrence, NY 12967	EAST-0404200 NRTH-1742800			2,227.64
	DEED BOOK 2010 PG-13344			
	FULL MARKET VALUE	122,879		
TOTAL TAX ---				1,622.16**
				DATE #1 09/30/20
				AMT DUE 1,622.16
*****				
46.003-1-23.2	626 McEwen Rd			46.003-1-23.2 *****
Lecuyer Francis F	240 Rural res		ENH STAR 41834	BILL 2183
Lecuyer Carolyn A	Brasher Falls 402001	29,450	Brasher Falls School	69,800
626 McEwen Rd	See 2009-16116 easment	72,050		1,454.15
North Lawrence, NY 12967	FRNT 846.00 DPTH			
	ACRES 35.80			
	EAST-0409113 NRTH-1732568			
	DEED BOOK 2007 PG-18621			
	FULL MARKET VALUE	72,778		
TOTAL TAX ---				45.41**
				DATE #1 09/30/20
				AMT DUE 45.41
*****				



STATE OF NEW YORK  
 COUNTY - St Lawrence  
 SCHOOL - Brasher Falls  
 TOWN - Lawrence  
 SWIS - 404800

2 0 2 0 S C H O O L T A X R O L L  
 T A X A B L E SECTION OF THE ROLL - 1  
 OWNERS NAME SEQUENCE  
 UNIFORM PERCENT OF VALUE IS 099.00

PAGE 863  
 VALUATION DATE-JUL 01, 2019  
 TAXABLE STATUS DATE-MAR 01, 2020

TAX MAP PARCEL NUMBER	PROPERTY LOCATION & CLASS	ASSESSMENT	EXEMPTION CODE-----	SCHOOL
CURRENT OWNERS NAME	SCHOOL DISTRICT	LAND	TAX DESCRIPTION	TAXABLE VALUE
CURRENT OWNERS ADDRESS	PARCEL SIZE/GRID COORD	TOTAL	SPECIAL DISTRICTS	TAX AMOUNT
*****				
46.031-1-1	11461 USH 11			46.031-1-1
Lemieux James J	210 1 Family Res		BAS STAR 41854	ACCT 1- 47- 5
Lemieux Elaine M	Brasher Falls 402001	15,400	Brasher Falls School	BILL 2184
11461 US Highway 11	ACRES 1.40	90,000		
North Lawrence, NY 12967	EAST-0416758 NRTH-1741051			
	DEED BOOK 1083 PG-732			
	FULL MARKET VALUE	90,909		
TOTAL TAX ---				1,210.95**
				DATE #1 09/30/20
				AMT DUE 1,210.95
*****				
57.003-1-46.1	Water St			57.003-1-46.1
Liechti Dale A	323 Vacant rural		Brasher Falls School	ACCT 1- 24- 3.1
PO Box 331	Brasher Falls 402001	30,500		BILL 2185
North Rose, NY 14516	ACRES 44.50	30,500		
	EAST-0409437 NRTH-1716232			
	DEED BOOK 2016 PG-10330			
	FULL MARKET VALUE	30,808		
TOTAL TAX ---				615.56**
				DATE #1 09/30/20
				AMT DUE 615.56
*****				
57.002-1-9	3991 SH 11B			57.002-1-9
Lincoln Drew A	270 Mfg housing		Brasher Falls School	ACCT 1- 33- 4.2
3391 State Route 11B	Brasher Falls 402001	15,300		BILL 2186
Dickinson Center, NY 12930	165'x220'x277'x59'x237'	43,700		
	FRNT 165.00 DPTH 237.00			
	ACRES 1.30 BANK8888870			
	EAST-0427585 NRTH-1723391			
	DEED BOOK 2016 PG-5535			
	FULL MARKET VALUE	44,141		
TOTAL TAX ---				881.97**
				DATE #1 09/30/20
				AMT DUE 881.97
*****				
46.002-1-14.1	674,676 Peru St			46.002-1-14.1
Lincoln Nels T	280 Res Multiple		Ag Distric 41720	ACCT 1- 43- 7
Lincoln Debbie M	Brasher Falls 402001	80,350	BAS STAR 41854	BILL 2187
676 Peru St	MH \$20000	147,350	Brasher Falls School	
North Lawrence, NY 12967	FRNT 2663.00 DPTH			
	ACRES 160.80			
	EAST-0423924 NRTH-1740152			
MAY BE SUBJECT TO PAYMENT	DEED BOOK 1999 PG-10943			
UNDER AGDIST LAW TIL 2024	FULL MARKET VALUE	148,838		
TOTAL TAX ---				2,169.65**
				DATE #1 09/30/20
				AMT DUE 2,169.65
*****				

STATE OF NEW YORK  
 COUNTY - St Lawrence  
 SCHOOL - Brasher Falls  
 TOWN - Lawrence  
 SWIS - 404800

2 0 2 0 S C H O O L T A X R O L L  
 T A X A B L E SECTION OF THE ROLL - 1  
 OWNERS NAME SEQUENCE  
 UNIFORM PERCENT OF VALUE IS 099.00

PAGE 864  
 VALUATION DATE-JUL 01, 2019  
 TAXABLE STATUS DATE-MAR 01, 2020

TAX MAP PARCEL NUMBER	PROPERTY LOCATION & CLASS	ASSESSMENT	EXEMPTION CODE-----	SCHOOL
CURRENT OWNERS NAME	SCHOOL DISTRICT	LAND	TAX DESCRIPTION	TAXABLE VALUE
CURRENT OWNERS ADDRESS	PARCEL SIZE/GRID COORD	TOTAL	SPECIAL DISTRICTS	TAX AMOUNT
***** 35.004-2-9 *****				
35.004-2-9	215 Garond Rd			ACCT 1- 36- 4
Lincoln Walter E	210 1 Family Res		Brasher Falls School	89,550
215 Garond Rd	Brasher Falls 402001	78,250		
North Lawrence, NY 12967	See 2011-3359 easement	89,550		
	ACRES 133.20			
	EAST-0405012 NRTH-1746103			
	DEED BOOK 2014 PG-4105			
	FULL MARKET VALUE	90,455		
			TOTAL TAX ---	1,807.34**
			DATE #1	09/30/20
			AMT DUE	1,807.34
***** 56.004-2-29.12 *****				
56.004-2-29.12	Water St			ACCT 1- 3-12.2
Long Carrie	323 Vacant rural		Brasher Falls School	23,150
24 EMS B48 Ln	Brasher Falls 402001	23,150		
Warsaw, IN 46582	FRNT 302.00 DPTH	23,150		
	ACRES 38.00			
	EAST-0406679 NRTH-1716396			
	DEED BOOK 2017 PG-5371			
	FULL MARKET VALUE	23,384		
			TOTAL TAX ---	467.22**
			DATE #1	09/30/20
			AMT DUE	467.22
***** 35.004-4-5 *****				
35.004-4-5	1409 SH 11C			ACCT 1- 3-12.2
Loria Ronald G Sr	270 Mfg housing		BAS STAR 41854	39,900
1409 State Highway 11C	Brasher Falls 402001	13,000	Brasher Falls School	39,900
Brasher Falls, NY 13613	FRNT 90.00 DPTH 375.00	39,900		
	ACRES 0.80			
	EAST-0396787 NRTH-1750241			
	DEED BOOK 2016 PG-4786			
	FULL MARKET VALUE	40,303		
			TOTAL TAX ---	199.81**
			DATE #1	09/30/20
			AMT DUE	199.81
***** 57.002-1-22.1 *****				
57.002-1-22.1	210 Savage Rd			ACCT 1- 4- 1
Lucey Danny Lawrence	260 Seasonal res		Brasher Falls School	40,700
PO Box 75	Brasher Falls 402001	35,700		
Saint Regis Falls, NY	FRNT 1862.00 DPTH	40,700		
	ACRES 58.90			
	EAST-0421957 NRTH-1725750			
	DEED BOOK 2002 PG-15624			
	FULL MARKET VALUE	41,111		
			TOTAL TAX ---	821.43**
			DATE #1	09/30/20
			AMT DUE	821.43

\*\*\*\*\*

STATE OF NEW YORK  
 COUNTY - St Lawrence  
 SCHOOL - Brasher Falls  
 TOWN - Lawrence  
 SWIS - 404800

2 0 2 0 S C H O O L T A X R O L L  
 T A X A B L E SECTION OF THE ROLL - 1  
 OWNERS NAME SEQUENCE  
 UNIFORM PERCENT OF VALUE IS 099.00

PAGE 865  
 VALUATION DATE-JUL 01, 2019  
 TAXABLE STATUS DATE-MAR 01, 2020

TAX MAP PARCEL NUMBER	PROPERTY LOCATION & CLASS	ASSESSMENT	EXEMPTION CODE-----	SCHOOL
CURRENT OWNERS NAME	SCHOOL DISTRICT	LAND	TAX DESCRIPTION	TAXABLE VALUE
CURRENT OWNERS ADDRESS	PARCEL SIZE/GRID COORD	TOTAL	SPECIAL DISTRICTS	TAX AMOUNT
***** 57.001-2-13.2 *****				
57.001-2-13.2	412 CR 55			ACCT 1- 11-10.2 BILL 2192
Lynch Brian E	240 Rural res		Ag Land Co 41730	20,888
Lynch Darlene	Brasher Falls 402001	59,600	BAS STAR 41854	30,000
412 County Route 55	FRNT 1320.00 DPTH	92,900	Brasher Falls School	72,012
North Lawrence, NY 12967	ACRES 71.10			1,453.38
	EAST-0415193 NRTH-1722402			
	DEED BOOK 1999 PG-5584			
MAY BE SUBJECT TO PAYMENT	FULL MARKET VALUE	93,838		
UNDER AGDIST LAW TIL 2027				
TOTAL TAX ---				847.90**
				DATE #1 09/30/20
				AMT DUE 847.90
***** 36.053-1-8 *****				
36.053-1-8	1950 SH 11C			ACCT 1- 10- 2 BILL 2193
Lynch Darlene S	210 1 Family Res		BAS STAR 41854	30,000
PO Box 187	Brasher Falls 402001	9,000	Brasher Falls School	54,000
North Lawrence, NY 12967-0187	47x192x77x175x25	54,000		1,089.85
	FRNT 47.00 DPTH			
	ACRES 0.31 BANK8888869			
	EAST-0410213 NRTH-1751560			
	DEED BOOK 2012 PG-16735			
	FULL MARKET VALUE	54,545		
TOTAL TAX ---				484.38**
				DATE #1 09/30/20
				AMT DUE 484.38
***** 45.002-2-20 *****				
45.002-2-20	31 Garond Rd			ACCT 1- 38-14 BILL 2195
Lynch Eric J	210 1 Family Res		Brasher Falls School	99,650
Lynch Jennifer L	Brasher Falls 402001	15,700		2,011.18
31 Garond Rd	241'x307'x210'x388'	99,650		
North Lawrence, NY 12967	FRNT 241.00 DPTH 315.00			
	ACRES 1.70			
	EAST-0400977 NRTH-1743546			
	DEED BOOK 2016 PG-11097			
	FULL MARKET VALUE	100,657		
TOTAL TAX ---				2,011.18**
				DATE #1 09/30/20
				AMT DUE 2,011.18
***** 56.002-4-6 *****				
56.002-4-6	Off Denton Rd			ACCT 1- 38-14 BILL 2195
Lyons Arthur	323 Vacant rural		Brasher Falls School	13,500
277 Denton Rd	Brasher Falls 402001	13,500		272.46
Winthrop, NY 13697	ACRES 20.90	13,500		
	EAST-0405058 NRTH-1721276			
	DEED BOOK 2004 PG-22762			
	FULL MARKET VALUE	13,636		
TOTAL TAX ---				272.46**
				DATE #1 09/30/20
				AMT DUE 272.46

\*\*\*\*\*

STATE OF NEW YORK  
COUNTY - St Lawrence  
SCHOOL - Brasher Falls  
TOWN - Lawrence  
SWIS - 404800

2 0 2 0 S C H O O L T A X R O L L  
T A X A B L E SECTION OF THE ROLL - 1  
OWNERS NAME SEQUENCE  
UNIFORM PERCENT OF VALUE IS 099.00

PAGE 866  
VALUATION DATE-JUL 01, 2019  
TAXABLE STATUS DATE-MAR 01, 2020

TAX MAP PARCEL NUMBER	PROPERTY LOCATION & CLASS	ASSESSMENT	EXEMPTION CODE-----	SCHOOL
CURRENT OWNERS NAME	SCHOOL DISTRICT	LAND	TAX DESCRIPTION	TAXABLE VALUE
CURRENT OWNERS ADDRESS	PARCEL SIZE/GRID COORD	TOTAL	SPECIAL DISTRICTS	TAX AMOUNT
*****				
56.002-2-21.2	261 Denton Rd		56.002-2-21.2	*****
Lyons Arthur J	323 Vacant rural		ACCT 1-3-8.2	BILL 2196
277 Denton Rd	Brasher Falls 402001	15,200	Brasher Falls School	15,200
Winthrop, NY 13697	FRNT 443.00 DPTH	15,200		
	ACRES 15.50			
	EAST-0406163 NRTH-1720977			
	DEED BOOK 994 PG-286			
	FULL MARKET VALUE	15,354		
			TOTAL TAX ---	306.77**
			DATE #1	09/30/20
			AMT DUE	306.77
*****				
56.002-2-22	277 Denton Rd		56.002-2-22	*****
Lyons Arthur J	210 1 Family Res		ACCT 1- 3- 8.2	BILL 2197
277 Denton Rd	Brasher Falls 402001	23,100	BAS STAR 41854	30,000
Winthrop, NY 13697	FRNT 560.00 DPTH	48,030	Brasher Falls School	48,030
	ACRES 9.10			
	EAST-0405817 NRTH-1721552			
	DEED BOOK 998 PG-00443			
	FULL MARKET VALUE	48,515		
			TOTAL TAX ---	363.89**
			DATE #1	09/30/20
			AMT DUE	363.89
*****				
56.002-4-7	Off Denton Rd		56.002-4-7	*****
Lyons Arthur J	323 Vacant rural		ACCT 1- 52- 8	BILL 2198
277 Denton Rd	Brasher Falls 402001	7,050	Brasher Falls School	7,050
Winthrop, NY 13697	ACRES 11.00	7,050		
	EAST-0405357 NRTH-1720517			
	DEED BOOK 1044 PG-150			
	FULL MARKET VALUE	7,121		
			TOTAL TAX ---	142.29**
			DATE #1	09/30/20
			AMT DUE	142.29
*****				

STATE OF NEW YORK  
 COUNTY - St Lawrence  
 SCHOOL - Brasher Falls  
 TOWN - Lawrence  
 SWIS - 404800

2 0 2 0 S C H O O L T A X R O L L  
 T A X A B L E SECTION OF THE ROLL - 1  
 N A M E S E C T I O N - L  
 UNIFORM PERCENT OF VALUE IS 099.00

PAGE 867  
 VALUATION DATE-JUL 01, 2019  
 TAXABLE STATUS DATE-MAR 01, 2020  
 RPS155/V04/L015  
 CURRENT DATE 8/14/2020

\*\*\* S P E C I A L D I S T R I C T S U M M A R Y \*\*\*

CODE	DISTRICT NAME	TOTAL PARCELS	EXTENSION TYPE	EXTENSION VALUE	AD VALOREM VALUE	EXEMPT AMOUNT	TAXABLE VALUE	TOTAL TAX
------	---------------	---------------	----------------	-----------------	------------------	---------------	---------------	-----------

NO SPECIAL DISTRICTS AT THIS LEVEL

\*\*\* S C H O O L D I S T R I C T S U M M A R Y \*\*\*

CODE	DISTRICT NAME	TOTAL PARCELS	ASSESSED LAND	ASSESSED TOTAL	EXEMPT AMOUNT	TOTAL TAXABLE	TOTAL TAX
					----- STAR AMOUNT	----- STAR TAXABLE	
402001	Brasher Falls	83	2026,385	4793,110	164,378	4,628,732	
					1299,400	3,329,332	67,194.07
	S U B - T O T A L	83	2026,385	4793,110	164,378	4,628,732	
	S U B - T O T A L (CONT)				1299,400	3,329,332	67,194.07
	T O T A L	83	2026,385	4793,110	164,378	4,628,732	
	T O T A L (CONT)				1299,400	3,329,332	67,194.07

\*\*\* S Y S T E M C O D E S S U M M A R Y \*\*\*

NO SYSTEM EXEMPTIONS AT THIS LEVEL

\*\*\* E X E M P T I O N S U M M A R Y \*\*\*

CODE	DESCRIPTION	TOTAL PARCELS	SCHOOL
41720	Ag Distric	9	130,990
41730	Ag Land Co	1	20,888
41834	ENH STAR	10	611,400
41844	E STAR MH	1	58,000
41854	BAS STAR	21	630,000

STATE OF NEW YORK  
 COUNTY - St Lawrence  
 SCHOOL - Brasher Falls  
 TOWN - Lawrence  
 SWIS - 404800

2020 SCHOOL TAX ROLL  
 TAXABLE SECTION OF THE ROLL - 1  
 NAME SECTION - L  
 UNIFORM PERCENT OF VALUE IS 099.00

PAGE 868  
 VALUATION DATE-JUL 01, 2019  
 TAXABLE STATUS DATE-MAR 01, 2020  
 RPS155/V04/L015  
 CURRENT DATE 8/14/2020

\*\*\* EXEMPTION SUMMARY \*\*\*

CODE	DESCRIPTION	TOTAL PARCELS	SCHOOL
42100	Silo	2	12,500
	TOTAL	44	1463,778

\*\*\* GRAND TOTALS \*\*\*

ROLL SEC	DESCRIPTION	TOTAL PARCELS	ASSESSED LAND	ASSESSED TOTAL	EXEMPT AMOUNT	TOTAL TAXABLE	TAX RATE	TOTAL TAX
					-----	-----		
					STAR AMOUNT	STAR TAXABLE		
	Brasher Falls Scho		2026,385	4793,110	164,378	4,628,732		67,194.07
1	SPEC DIST TAXES TAXABLE	83			1299,400	3,329,332		67,194.07

STATE OF NEW YORK  
 COUNTY - St Lawrence  
 SCHOOL - Brasher Falls  
 TOWN - Lawrence  
 SWIS - 404800

2 0 2 0 S C H O O L T A X R O L L  
 T A X A B L E SECTION OF THE ROLL - 1  
 OWNERS NAME SEQUENCE  
 UNIFORM PERCENT OF VALUE IS 099.00

PAGE 869  
 VALUATION DATE-JUL 01, 2019  
 TAXABLE STATUS DATE-MAR 01, 2020

TAX MAP PARCEL NUMBER	PROPERTY LOCATION & CLASS	ASSESSMENT	EXEMPTION CODE-----	SCHOOL
CURRENT OWNERS NAME	SCHOOL DISTRICT	LAND	TAX DESCRIPTION	TAXABLE VALUE
CURRENT OWNERS ADDRESS	PARCEL SIZE/GRID COORD	TOTAL	SPECIAL DISTRICTS	TAX AMOUNT
***** 35.003-5-29 *****				
35.003-5-29	64 Barnage Rd			ACCT 1- 35- 5
MacDonald Timothy D	240 Rural res		BAS STAR 41854	BILL 2199
Furbish Sonia M	Brasher Falls 402001	28,350	Brasher Falls School	30,000
64 Barnage Rd	ACRES 15.60	67,750		1,367.36
Brasher Falls, NY 13613	EAST-0385138 NRTH-1746763			
	DEED BOOK 2009 PG-15363			
	FULL MARKET VALUE	68,434		
			TOTAL TAX ---	761.89**
				DATE #1 09/30/20
				AMT DUE 761.89
***** 36.003-3-20 *****				
36.003-3-20	Off Cemetery Rd			ACCT 1- 37- 2
Maillie Cheryl	323 Vacant rural - WTRFNT		Brasher Falls School	BILL 2200
Pattten Daniel & Joseph	Brasher Falls 402001	10,700		215.95
% Joseph Patten	ACRES 22.20	10,700		
211 Sygan Rd	EAST-0415670 NRTH-1746076			
Mc Donald, PA 15057-2638	DEED BOOK 2013 PG-4461			
	FULL MARKET VALUE	10,808		
			TOTAL TAX ---	215.95**
				DATE #1 09/30/20
				AMT DUE 215.95
***** 46.001-1-14.121 *****				
46.001-1-14.121	11315 USH 11			ACCT 1- 14- 121
Major Steven	240 Rural res		ENH STAR 41834	BILL 2201
Major Nicole	Brasher Falls 402001	34,200	Brasher Falls School	69,800
11307 US Highway 11	ACRES 37.90	131,200		2,647.94
North Lawrence, NY 12967	EAST-0413467 NRTH-1742035			
	DEED BOOK 2001 PG-11977			
	FULL MARKET VALUE	132,525		
			TOTAL TAX ---	1,239.20**
				DATE #1 09/30/20
				AMT DUE 1,239.20
***** 46.001-1-14.122 *****				
46.001-1-14.122	11307 USH 11			ACCT 1- 14- 122
Major Steven	210 1 Family Res		BAS STAR 41854	BILL 2202
Major Nicole	Brasher Falls 402001	15,800	Brasher Falls School	30,000
11307 US Highway 11	FRNT 297.00 DPTH 258.00	108,000		2,179.70
North Lawrence, NY 12967	ACRES 1.76			
	EAST-0413596 NRTH-1741025			
	DEED BOOK 2001 PG-11977			
	FULL MARKET VALUE	109,091		
			TOTAL TAX ---	1,574.23**
				DATE #1 09/30/20
				AMT DUE 1,574.23

STATE OF NEW YORK  
 COUNTY - St Lawrence  
 SCHOOL - Brasher Falls  
 TOWN - Lawrence  
 SWIS - 404800

2 0 2 0 S C H O O L T A X R O L L  
 T A X A B L E SECTION OF THE ROLL - 1  
 OWNERS NAME SEQUENCE  
 UNIFORM PERCENT OF VALUE IS 099.00

PAGE 870  
 VALUATION DATE-JUL 01, 2019  
 TAXABLE STATUS DATE-MAR 01, 2020

TAX MAP PARCEL NUMBER	PROPERTY LOCATION & CLASS	ASSESSMENT	EXEMPTION CODE-----	SCHOOL
CURRENT OWNERS NAME	SCHOOL DISTRICT	LAND	TAX DESCRIPTION	TAXABLE VALUE
CURRENT OWNERS ADDRESS	PARCEL SIZE/GRID COORD	TOTAL	SPECIAL DISTRICTS	TAX AMOUNT
*****				
46.040-1-4.11	CR 54			46.040-1-4.11 *****
Malette Matthew W Sr.	323 Vacant rural		Brasher Falls School	ACCT 1- 42- 8 BILL 2203
Malette Wanda J	Brasher Falls 402001	9,500		9,500 191.73
161 Wilson Rd	Plot revised 7/2019	9,500		
Saint Regis Falls, NY 12980	Strack survey 6/2019			
	8.97A ** S/I/D/F **			
	FRNT 543.00 DPTH			
	ACRES 8.50			
	EAST-0417544 NRTH-1739558			
	DEED BOOK 2019 PG-2855			
	FULL MARKET VALUE	9,596		
TOTAL TAX ---				191.73**
				DATE #1 09/30/20
				AMT DUE 191.73
*****				
45.001-2-11.1	122 Driscoll Rd			45.001-2-11.1 *****
Manley Dinah J	240 Rural res		Brasher Falls School	ACCT 1- 23- 1 BILL 2204
122 Driscoll Rd	Brasher Falls 402001	40,500		132,200 2,668.12
Brasher Falls, NY 13613	FRNT 2007.00 DPTH	132,200		
	ACRES 46.20 BANK8888220			
	EAST-0395315 NRTH-1742355			
	DEED BOOK 2019 PG-2865			
	FULL MARKET VALUE	133,535		
TOTAL TAX ---				2,668.12**
				DATE #1 09/30/20
				AMT DUE 2,668.12
*****				
46.001-1-19.111	11427 USH 11			46.001-1-19.111 *****
Marsh Bradford	260 Seasonal res		Brasher Falls School	ACCT 1- 3- 5.1 BILL 2205
Marsh Virginia	Brasher Falls 402001	32,100		45,900 926.37
627 State Highway 11B	FRNT 350.00 DPTH	45,900		
Dickinson, NY 12930	ACRES 28.00			
	EAST-0415907 NRTH-1742218			
	DEED BOOK 2018 PG-13266			
	FULL MARKET VALUE	46,364		
TOTAL TAX ---				926.37**
				DATE #1 09/30/20
				AMT DUE 926.37
*****				
46.001-1-37.2	11382 USH 11			46.001-1-37.2 *****
Martin Darrell H	210 1 Family Res		ENH STAR 41834	ACCT 1- 50-15.3 BILL 2206
11382 US Highway 11	Brasher Falls 402001	15,400	Brasher Falls School	77,500 1,564.14
North Lawrence, NY 12967	FRNT 150.00 DPTH	77,500		
	ACRES 1.40			
	EAST-0414871 NRTH-1740770			
	DEED BOOK 2012 PG-19920			
	FULL MARKET VALUE	78,283		
TOTAL TAX ---				155.40**
				DATE #1 09/30/20
				AMT DUE 155.40
*****				





STATE OF NEW YORK  
 COUNTY - St Lawrence  
 SCHOOL - Brasher Falls  
 TOWN - Lawrence  
 SWIS - 404800

2 0 2 0 S C H O O L T A X R O L L  
 T A X A B L E SECTION OF THE ROLL - 1  
 OWNERS NAME SEQUENCE  
 UNIFORM PERCENT OF VALUE IS 099.00

PAGE 871  
 VALUATION DATE-JUL 01, 2019  
 TAXABLE STATUS DATE-MAR 01, 2020

TAX MAP PARCEL NUMBER	PROPERTY LOCATION & CLASS	ASSESSMENT	EXEMPTION CODE-----	SCHOOL
CURRENT OWNERS NAME	SCHOOL DISTRICT	LAND	TAX DESCRIPTION	TAXABLE VALUE
CURRENT OWNERS ADDRESS	PARCEL SIZE/GRID COORD	TOTAL	SPECIAL DISTRICTS	TAX AMOUNT
***** 36.003-3-32 *****				
2061 SH 11C				ACCT 1- 23-16 BILL 2207
36.003-3-32	240 Rural res		Brasher Falls School	105,760 2,134.50
Martin Harvey B	Brasher Falls 402001	27,600		
Martin Mary B	FRNT 809.00 DPTH	105,760		
2061 State Highway 11C	ACRES 21.50			
North Lawrence, NY 12967	EAST-0411125 NRTH-1748724			
	DEED BOOK 2010 PG-7868			
	FULL MARKET VALUE	106,828		
TOTAL TAX ---				2,134.50**
				DATE #1 09/30/20
				AMT DUE 2,134.50
***** 36.001-2-13.11 *****				
112 CR 52				ACCT 1- 32-11 BILL 2208
36.001-2-13.11	323 Vacant rural		Brasher Falls School	7,200 145.31
Martin Irvin	Brasher Falls 402001	7,200		
Martin Ruth Ann	See 2007-8628 easement	7,200		
85 County Route 52	See 2010-15006 easement			
North Lawrence, NY 12967	FRNT 200.00 DPTH 618.00			
	ACRES 3.10			
	EAST-0412887 NRTH-1752246			
	DEED BOOK 2011 PG-17847			
	FULL MARKET VALUE	7,273		
TOTAL TAX ---				145.31**
				DATE #1 09/30/20
				AMT DUE 145.31
***** 36.001-2-17.1 *****				
85 CR 52				BILL 2209
36.001-2-17.1	240 Rural res		BAS STAR 41854	30,000
Martin Irvin S	Brasher Falls 402001	38,050	Brasher Falls School	136,950 2,763.99
Martin Ruth A	ACRES 32.10	136,950		
85 County Route 52	EAST-0412035 NRTH-1752646			
North Lawrence, NY 12967	FULL MARKET VALUE	138,333		
TOTAL TAX ---				2,158.51**
				DATE #1 09/30/20
				AMT DUE 2,158.51
***** 36.001-2-18 *****				
81 CR 52				ACCT 1- 51-12.1 BILL 2210
36.001-2-18	322 Rural vac>10		Brasher Falls School	14,900 300.72
Martin Irvin S	Brasher Falls 402001	14,900		
Martin Ruth A	FRNT 200.00 DPTH 215.00	14,900		
85 County Route 52	ACRES 0.99			
North Lawrence, NY 12467	EAST-0412080 NRTH-1752102			
	DEED BOOK 2015 PG-10876			
	FULL MARKET VALUE	15,051		
TOTAL TAX ---				300.72**
				DATE #1 09/30/20
				AMT DUE 300.72
*****				

STATE OF NEW YORK  
 COUNTY - St Lawrence  
 SCHOOL - Brasher Falls  
 TOWN - Lawrence  
 SWIS - 404800

2 0 2 0 S C H O O L T A X R O L L  
 T A X A B L E SECTION OF THE ROLL - 1  
 OWNERS NAME SEQUENCE  
 UNIFORM PERCENT OF VALUE IS 099.00

PAGE 872  
 VALUATION DATE-JUL 01, 2019  
 TAXABLE STATUS DATE-MAR 01, 2020

TAX MAP PARCEL NUMBER	PROPERTY LOCATION & CLASS	ASSESSMENT	EXEMPTION CODE-----	SCHOOL
CURRENT OWNERS NAME	SCHOOL DISTRICT	LAND	TAX DESCRIPTION	TAXABLE VALUE
CURRENT OWNERS ADDRESS	PARCEL SIZE/GRID COORD	TOTAL	SPECIAL DISTRICTS	TAX AMOUNT
*****				
45.003-3-1.221	188 CR 54			45.003-3-1.221 *****
Martin Merle H	112 Dairy farm		Ag Buildin 41700	BILL 2211
Martin Brooke E	Brasher Falls 402001	77,810	BAS STAR 41854	10,000
188 County Route 54	FRNT 690.00 DPTH	154,210	Brasher Falls School	30,000
Winthrop, NY 13697	ACRES 105.50			2,910.51
	EAST-0393894 NRTH-1735243			
	DEED BOOK 2013 PG-10686			
MAY BE SUBJECT TO PAYMENT	FULL MARKET VALUE	155,768		
UNDER RPTL483 UNTIL 2024				
TOTAL TAX ---				2,305.04**
				DATE #1 09/30/20
				AMT DUE 2,305.04
*****				
57.003-1-40	416 Water St			57.003-1-40 *****
Martin Michael	270 Mfg housing		Brasher Falls School	ACCT 1- 44- 4.2 BILL 2212
Tessier Alan	Brasher Falls 402001	19,500		42,500 857.75
347 County Route 16	FRNT 300.00 DPTH	42,500		
North Bangor, NY 12966	ACRES 5.50			
	EAST-0410843 NRTH-1715819			
	DEED BOOK 2013 PG-9214			
	FULL MARKET VALUE	42,929		
TOTAL TAX ---				857.75**
				DATE #1 09/30/20
				AMT DUE 857.75
*****				
35.004-2-21	103 Garond Rd			35.004-2-21 *****
Martin Michael R	240 Rural res		Brasher Falls School	BILL 2213
Martin Rebecca A	Brasher Falls 402001	119,700		2,633.81
200 Hallahan Rd	FRNT 2200.00 DPTH	130,500		
North Lawrence, NY 12967	ACRES 171.80			
	EAST-0403078 NRTH-1745437			
	DEED BOOK 2012 PG-8251			
	FULL MARKET VALUE	131,818		
TOTAL TAX ---				2,633.81**
				DATE #1 09/30/20
				AMT DUE 2,633.81
*****				
35.004-3-8	200 Hallahan Rd			35.004-3-8 *****
Martin Michael R	210 1 Family Res		BAS STAR 41854	ACCT 1- 52-14.23 BILL 2214
Martin Rebecca A	Brasher Falls 402001	23,400	Brasher Falls School	30,000
200 Hallahan Rd	See 2008-17387 for easeme	145,000		2,926.45
North Lawrence, NY 12967	FRNT 300.00 DPTH 1367.00			
	ACRES 9.40 BANK8888111			
	EAST-0400753 NRTH-1744793			
	DEED BOOK 2011 PG-13557			
	FULL MARKET VALUE	146,465		
TOTAL TAX ---				2,320.98**
				DATE #1 09/30/20
				AMT DUE 2,320.98
*****				

STATE OF NEW YORK  
 COUNTY - St Lawrence  
 SCHOOL - Brasher Falls  
 TOWN - Lawrence  
 SWIS - 404800

2 0 2 0 S C H O O L T A X R O L L  
 T A X A B L E SECTION OF THE ROLL - 1  
 OWNERS NAME SEQUENCE  
 UNIFORM PERCENT OF VALUE IS 099.00

PAGE 873  
 VALUATION DATE-JUL 01, 2019  
 TAXABLE STATUS DATE-MAR 01, 2020

TAX MAP PARCEL NUMBER	PROPERTY LOCATION & CLASS	ASSESSMENT	EXEMPTION CODE-----	SCHOOL
CURRENT OWNERS NAME	SCHOOL DISTRICT	LAND	TAX DESCRIPTION	TAXABLE VALUE
CURRENT OWNERS ADDRESS	PARCEL SIZE/GRID COORD	TOTAL	SPECIAL DISTRICTS	TAX AMOUNT
*****				
46.032-1-1	11563 USH 11			46.032-1-1 *****
Martin Randy S	210 1 Family Res		BAS STAR 41854	ACCT 1- 39-10 BILL 2215
11561 US Highway 11	Brasher Falls 402001	20,500	Brasher Falls School	30,000
North Lawrence, NY 12967	FRNT 431.00 DPTH	76,900		1,552.03
	ACRES 6.50			
	EAST-0418908 NRTH-1741704			
	DEED BOOK 2002 PG-11207			
	FULL MARKET VALUE	77,677		
			TOTAL TAX ---	946.56**
				DATE #1 09/30/20
				AMT DUE 946.56
*****				
46.032-1-2	11561 USH 11			46.032-1-2 *****
Martin Randy S	311 Res vac land		Brasher Falls School	ACCT 1- 39- 9 BILL 2216
11561 US Highway 11	Brasher Falls 402001	4,500		4,500 90.82
North Lawrence, NY 12967	128x200x70x175	4,500		
	FRNT 128.00 DPTH 187.00			
	EAST-0418885 NRTH-1741405			
	DEED BOOK 2002 PG-11207			
	FULL MARKET VALUE	4,545		
			TOTAL TAX ---	90.82**
				DATE #1 09/30/20
				AMT DUE 90.82
*****				
36.047-1-16	Off Cemetery Rd			36.047-1-16 *****
Martowski Annamarie	314 Rural vac<10		Brasher Falls School	BILL 2217
123 William St	Brasher Falls 402001	8,300		167.51
East Haven, CT 06512-4132	ACRES 5.00	8,300		
	EAST-0416162 NRTH-1752106			
	DEED BOOK 1998 PG-17802			
	FULL MARKET VALUE	8,384		
			TOTAL TAX ---	167.51**
				DATE #1 09/30/20
				AMT DUE 167.51
*****				
36.047-2-3	Cemetery Rd			36.047-2-3 *****
Martowski AnnMarie	314 Rural vac<10		Brasher Falls School	BILL 2218
123 William St	Brasher Falls 402001	11,000		222.01
East Haven, CT 06512-4132	FRNT 200.00 DPTH 1090.00	11,000		
	ACRES 9.80			
	EAST-0416987 NRTH-1752592			
	DEED BOOK 2007 PG-3054			
	FULL MARKET VALUE	11,111		
			TOTAL TAX ---	222.01**
				DATE #1 09/30/20
				AMT DUE 222.01
*****				

STATE OF NEW YORK  
 COUNTY - St Lawrence  
 SCHOOL - Brasher Falls  
 TOWN - Lawrence  
 SWIS - 404800

2 0 2 0 S C H O O L T A X R O L L  
 T A X A B L E SECTION OF THE ROLL - 1  
 OWNERS NAME SEQUENCE  
 UNIFORM PERCENT OF VALUE IS 099.00

PAGE 874  
 VALUATION DATE-JUL 01, 2019  
 TAXABLE STATUS DATE-MAR 01, 2020

TAX MAP PARCEL NUMBER	PROPERTY LOCATION & CLASS	ASSESSMENT	EXEMPTION CODE-----	SCHOOL
CURRENT OWNERS NAME	SCHOOL DISTRICT	LAND	TAX DESCRIPTION	TAXABLE VALUE
CURRENT OWNERS ADDRESS	PARCEL SIZE/GRID COORD	TOTAL	SPECIAL DISTRICTS	TAX AMOUNT
*****				
36.047-1-30	Off CR 52			36.047-1-30 *****
Martowski Chantay & Etal	314 Rural vac<10		Brasher Falls School	8,300
250 Brent Ln	Brasher Falls 402001	8,300		
Pensacola, FL 32503	ACRES 5.00	8,300		
	EAST-0415358 NRTH-1751942			
	DEED BOOK 2018 PG-11404			
	FULL MARKET VALUE	8,384		
TOTAL TAX ---				167.51**
				DATE #1 09/30/20
				AMT DUE 167.51
*****				
36.047-2-8	441C Cemetery Rd			36.047-2-8 *****
Martowski Daniel	210 1 Family Res		Brasher Falls School	132,200
Martowski Annamarie	Brasher Falls 402001	24,000		
PO Box 713	See 1998/17774 Memor Agr	132,200		
Massena, NY 13662	ACRES 10.00 BANK8888830			
	EAST-0416738 NRTH-1752037			
	DEED BOOK 1118 PG-244			
	FULL MARKET VALUE	133,535		
TOTAL TAX ---				2,668.12**
				DATE #1 09/30/20
				AMT DUE 2,668.12
*****				
36.039-2-2	262 CR 52			36.039-2-2 *****
Martowski Terrance	314 Rural vac<10		Brasher Falls School	5,900
Martowski Elizabeth	Brasher Falls 402001	5,900		
123 William St	6/98sp8900	5,900		
East Haven, CT 06512	FRNT 200.00 DPTH 190.00			
	EAST-0416079 NRTH-1753939			
	DEED BOOK 2018 PG-11405			
	FULL MARKET VALUE	5,960		
TOTAL TAX ---				119.08**
				DATE #1 09/30/20
				AMT DUE 119.08
*****				
57.001-1-11	CR 52			57.001-1-11 *****
Matera Donald	323 Vacant rural		Brasher Falls School	14,950
Matera Allen	Brasher Falls 402001	14,950		
5105 Hogans Way	ACRES 23.70	14,950		
Clayton, NC 27520	EAST-0413283 NRTH-1721966			
	DEED BOOK 2002 PG-19880			
	FULL MARKET VALUE	15,101		
TOTAL TAX ---				301.73**
				DATE #1 09/30/20
				AMT DUE 301.73
*****				

STATE OF NEW YORK  
 COUNTY - St Lawrence  
 SCHOOL - Brasher Falls  
 TOWN - Lawrence  
 SWIS - 404800

2 0 2 0 S C H O O L T A X R O L L  
 T A X A B L E SECTION OF THE ROLL - 1  
 OWNERS NAME SEQUENCE  
 UNIFORM PERCENT OF VALUE IS 099.00

PAGE 875  
 VALUATION DATE-JUL 01, 2019  
 TAXABLE STATUS DATE-MAR 01, 2020

TAX MAP PARCEL NUMBER	PROPERTY LOCATION & CLASS	ASSESSMENT	EXEMPTION CODE-----	SCHOOL
CURRENT OWNERS NAME	SCHOOL DISTRICT	LAND	TAX DESCRIPTION	TAXABLE VALUE
CURRENT OWNERS ADDRESS	PARCEL SIZE/GRID COORD	TOTAL	SPECIAL DISTRICTS	TAX AMOUNT
*****				
57.001-1-3	CR 55		57.001-1-3	*****
McAllister Benjamin L	323 Vacant rural		ACCT 1- 52- 5	BILL 2223
752 Converse Rd	Brasher Falls 402001	44,050	Brasher Falls School	889.04
Nicholville, NY 12965	FRNT 484.00 DPTH	44,050		
	ACRES 76.00			
	EAST-0411418 NRTH-1727460			
	DEED BOOK 2019 PG-960			
	FULL MARKET VALUE	44,495		
			TOTAL TAX ---	889.04**
			DATE #1	09/30/20
			AMT DUE	889.04
*****				
56.004-2-20	37,41 CR 51		56.004-2-20	*****
McAllister Elizabeth (LU)	210 1 Family Res		ACCT 1- 32- 7	BILL 2224
37 County Route 51	Brasher Falls 402001	22,200	ENH STAR 41834	69,800
Winthrop, NY 13697	FRNT 1160.00 DPTH	89,700	Brasher Falls School	1,810.37
	ACRES 8.20			
	EAST-0401122 NRTH-1717184			
	DEED BOOK 1999 PG-739			
	FULL MARKET VALUE	90,606		
			TOTAL TAX ---	401.63**
			DATE #1	09/30/20
			AMT DUE	401.63
*****				
56.004-2-19.1	29 CR 51		56.004-2-19.1	*****
McAllister Robert D	210 1 Family Res		ACCT 1- 32- 9	BILL 2225
McAllister Mary B	Brasher Falls 402001	15,300	BAS STAR 41854	30,000
29 County Route 51	250x210x229x225	50,000	Brasher Falls School	1,009.12
Winthrop, NY 13697	FRNT 250.00 DPTH			
	ACRES 1.30			
	EAST-0400914 NRTH-1716586			
	DEED BOOK 2013 PG-9067			
	FULL MARKET VALUE	50,505		
			TOTAL TAX ---	403.65**
			DATE #1	09/30/20
			AMT DUE	403.65
*****				
36.045-1-11	1154 CR 55		36.045-1-11	*****
McCuin James	210 1 Family Res		ACCT 1- 5-13	BILL 2226
McCuin Rita	Brasher Falls 402001	12,000	ENH STAR 41834	68,800
PO Box 81	132x269x132x287	68,800	Brasher Falls School	1,388.55
North Lawrence, NY 12967	FRNT 132.00 DPTH 306.00			
	EAST-0410368 NRTH-1752338			
	DEED BOOK 890 PG-00014			
	FULL MARKET VALUE	69,495		
			TOTAL TAX ---	0.00**
*****				

STATE OF NEW YORK  
 COUNTY - St Lawrence  
 SCHOOL - Brasher Falls  
 TOWN - Lawrence  
 SWIS - 404800

2 0 2 0 S C H O O L T A X R O L L  
 T A X A B L E SECTION OF THE ROLL - 1  
 OWNERS NAME SEQUENCE  
 UNIFORM PERCENT OF VALUE IS 099.00

PAGE 876  
 VALUATION DATE-JUL 01, 2019  
 TAXABLE STATUS DATE-MAR 01, 2020

TAX MAP PARCEL NUMBER	PROPERTY LOCATION & CLASS	ASSESSMENT	EXEMPTION CODE-----	SCHOOL
CURRENT OWNERS NAME	SCHOOL DISTRICT	LAND	TAX DESCRIPTION	TAXABLE VALUE
CURRENT OWNERS ADDRESS	PARCEL SIZE/GRID COORD	TOTAL	SPECIAL DISTRICTS	TAX AMOUNT
*****				56.004-2-33.2 *****
	Off CR 51			BILL 2227
56.004-2-33.2	314 Rural vac<10		Brasher Falls School	750 15.14
McDonald Elizabeth A	Brasher Falls 402001	750		
McDonald Raymond J	FRNT 60.00 DPTH 14.00	750		
324 County Route 49	EAST-0400622 NRTH-1716069			
Fort Jackson, NY 12965	DEED BOOK 2011 PG-8736			
	FULL MARKET VALUE	758		
TOTAL TAX ---				15.14**
				DATE #1 09/30/20
				AMT DUE 15.14
*****				45.002-1-47 *****
	Hallahan Rd			BILL 2228
45.002-1-47	323 Vacant rural		Brasher Falls School	8,900 179.62
McGrath Gavin	Brasher Falls 402001	8,900		
PO Box 324	FRNT 430.00 DPTH 750.00	8,900		
Brasher Falls, NY 13613-0324	ACRES 7.40			
	EAST-0399810 NRTH-1743483			
PRIOR OWNER ON 3/01/2020	DEED BOOK 2020 PG-6461			
Holtz Patricia	FULL MARKET VALUE	8,990		
TOTAL TAX ---				179.62**
				DATE #1 09/30/20
				AMT DUE 179.62
*****				36.053-5-13.11 *****
	23 Church St			BILL 2229
36.053-5-13.11	210 1 Family Res		Brasher Falls School	83,700 1,689.27
McGrath Robert	Brasher Falls 402001	15,500		
23 Church St	FRNT 135.00 DPTH 347.00	83,700		
North Lawrence, NY 12967	ACRES 1.50 BANK8888830			
	EAST-0409816 NRTH-1750670			
	DEED BOOK 2013 PG-6037			
	FULL MARKET VALUE	84,545		
TOTAL TAX ---				1,689.27**
				DATE #1 09/30/20
				AMT DUE 1,689.27
*****				57.002-1-8.2 *****
	100 Peru St			BILL 2230
57.002-1-8.2	210 1 Family Res		BAS STAR 41854	30,000
McGraw James K	Brasher Falls 402001	16,700	Brasher Falls School	107,900 2,177.69
100 Peru St	FRNT 361.00 DPTH	107,900		
North Lawrence, NY 12967	ACRES 2.70			
	EAST-0426180 NRTH-1725345			
	DEED BOOK 2003 PG-8936			
	FULL MARKET VALUE	108,990		
TOTAL TAX ---				1,572.21**
				DATE #1 09/30/20
				AMT DUE 1,572.21
*****				

STATE OF NEW YORK  
 COUNTY - St Lawrence  
 SCHOOL - Brasher Falls  
 TOWN - Lawrence  
 SWIS - 404800

2 0 2 0 S C H O O L T A X R O L L  
 T A X A B L E SECTION OF THE ROLL - 1  
 OWNERS NAME SEQUENCE  
 UNIFORM PERCENT OF VALUE IS 099.00

PAGE 877  
 VALUATION DATE-JUL 01, 2019  
 TAXABLE STATUS DATE-MAR 01, 2020

TAX MAP PARCEL NUMBER	PROPERTY LOCATION & CLASS	ASSESSMENT	EXEMPTION CODE-----	SCHOOL
CURRENT OWNERS NAME	SCHOOL DISTRICT	LAND	TAX DESCRIPTION	TAXABLE VALUE
CURRENT OWNERS ADDRESS	PARCEL SIZE/GRID COORD	TOTAL	SPECIAL DISTRICTS	TAX AMOUNT
*****				
46.001-1-42	USH 11		46.001-1-42	*****
McGraw Joseph B	442 MiniWhseSelf		ACCT 1- 49-13	BILL 2231
11262 US Highway 11	Brasher Falls 402001	5,400	Business I 47610	3,500
North Lawrence, NY 12967	FRNT 186.00 DPTH 165.00	40,000	Brasher Falls School	736.66
	EAST-0411943 NRTH-1740572			
	DEED BOOK 2011 PG-9151			
	FULL MARKET VALUE	40,404		
TOTAL TAX ---				736.66**
				DATE #1 09/30/20
				AMT DUE 736.66
*****				
46.001-1-43	11262 USH 11		46.001-1-43	*****
McGraw Joseph B	283 Res w/Comuse		ACCT 1- 9-15	BILL 2232
11262 US Highway 11	Brasher Falls 402001	7,300	ENH STAR 41834	69,800
North Lawrence, NY 12967	also hot dog stand	72,000	Brasher Falls School	1,453.14
	FRNT 78.00 DPTH 165.00			
	ACRES 0.30			
	EAST-0411815 NRTH-1740545			
	DEED BOOK 2011 PG-9151			
	FULL MARKET VALUE	72,727		
TOTAL TAX ---				44.40**
				DATE #1 09/30/20
				AMT DUE 44.40
*****				
46.001-1-41	11292 USH 11		46.001-1-41	*****
McGregor Joseph W (LU)	270 Mfg housing		ACCT 1- 31- 3	BILL 2233
11292 US Highway 11	Brasher Falls 402001	14,200	ENH STAR 41834	36,700
North Lawrence, NY 12967	198x174x198x168	36,700	Brasher Falls School	740.70
	FRNT 198.00 DPTH 171.00			
	EAST-0412639 NRTH-1740656			
	DEED BOOK 2001 PG-12428			
	FULL MARKET VALUE	37,071		
TOTAL TAX ---				0.00**
*****				
57.002-1-5	Peru St		57.002-1-5	*****
McKee Roger W	314 Rural vac<10		ACCT 1- 33- 4.3	BILL 2234
25 Salmon Kill Rd	Brasher Falls 402001	10,300	Brasher Falls School	207.88
Lakeville, CT 06039	ACRES 8.50	10,300		
	EAST-0425006 NRTH-1725667			
	DEED BOOK 928 PG-00795			
	FULL MARKET VALUE	10,404		
TOTAL TAX ---				207.88**
				DATE #1 09/30/20
				AMT DUE 207.88
*****				



STATE OF NEW YORK  
 COUNTY - St Lawrence  
 SCHOOL - Brasher Falls  
 TOWN - Lawrence  
 SWIS - 404800

2 0 2 0 S C H O O L T A X R O L L  
 T A X A B L E SECTION OF THE ROLL - 1  
 OWNERS NAME SEQUENCE  
 UNIFORM PERCENT OF VALUE IS 099.00

PAGE 878  
 VALUATION DATE-JUL 01, 2019  
 TAXABLE STATUS DATE-MAR 01, 2020

TAX MAP PARCEL NUMBER	PROPERTY LOCATION & CLASS	ASSESSMENT	EXEMPTION CODE-----	SCHOOL
CURRENT OWNERS NAME	SCHOOL DISTRICT	LAND	TAX DESCRIPTION	TAXABLE VALUE
CURRENT OWNERS ADDRESS	PARCEL SIZE/GRID COORD	TOTAL	SPECIAL DISTRICTS	TAX AMOUNT
*****				
46.001-1-29	868 Ferris Rd		46.001-1-29	*****
McLaughlin Arnold A	312 Vac w/imprv		ACCT 1- 14- 5	BILL 2235
5647 Sofia Pl	Brasher Falls 402001	11,400		
Round Rock, TX 78555-3909	240a100x245x131	14,200	Brasher Falls School	14,200
	FRNT 240.00 DPTH 100.00			
	EAST-0416551 NRTH-1737805			
	DEED BOOK 1018 PG-00067			
	FULL MARKET VALUE	14,343		
			TOTAL TAX ---	286.59**
			DATE #1	09/30/20
			AMT DUE	286.59
*****				
46.003-1-21	545 Mcewen Rd		46.003-1-21	*****
McLaughlin Charmaine	240 Rural res		ACCT 1- 33- 9	BILL 2236
545 McEwen Rd	Brasher Falls 402001	78,650		
North Lawrence, NY 12967	ACRES 102.60	103,000	Brasher Falls School	103,000
	EAST-0407666 NRTH-1730264			
	DEED BOOK 639 PG-594			
	FULL MARKET VALUE	104,040		
			TOTAL TAX ---	2,078.79**
			DATE #1	09/30/20
			AMT DUE	2,078.79
*****				
36.045-1-9.1	CR 55		36.045-1-9.1	*****
McLaughlin Dwight P	311 Res vac land		ACCT 1- 33- 8.1	BILL 2237
252 Montgomery Rd	Brasher Falls 402001	6,500		
Burke, NY 12917	FRNT 234.00 DPTH	6,500	Brasher Falls School	6,500
	ACRES 1.50			
	EAST-0410290 NRTH-1752554			
	DEED BOOK 00972 PG-01101			
	FULL MARKET VALUE	6,566		
			TOTAL TAX ---	131.19**
			DATE #1	09/30/20
			AMT DUE	131.19
*****				
36.045-1-9.2	CR 55		36.045-1-9.2	*****
McLaughlin Dwight P	311 Res vac land		ACCT 1- 33- 8.2	BILL 2238
252 Montgomery Rd	Brasher Falls 402001	4,100		
Burke, NY 12917	100x347x100x318	4,100	Brasher Falls School	4,100
	FRNT 100.00 DPTH 332.00			
	EAST-0410266 NRTH-1752697			
	DEED BOOK 1079 PG-324			
	FULL MARKET VALUE	4,141		
			TOTAL TAX ---	82.75**
			DATE #1	09/30/20
			AMT DUE	82.75
*****				

STATE OF NEW YORK  
 COUNTY - St Lawrence  
 SCHOOL - Brasher Falls  
 TOWN - Lawrence  
 SWIS - 404800

2 0 2 0 S C H O O L T A X R O L L  
 T A X A B L E SECTION OF THE ROLL - 1  
 OWNERS NAME SEQUENCE  
 UNIFORM PERCENT OF VALUE IS 099.00

PAGE 879  
 VALUATION DATE-JUL 01, 2019  
 TAXABLE STATUS DATE-MAR 01, 2020

TAX MAP PARCEL NUMBER	PROPERTY LOCATION & CLASS	ASSESSMENT	EXEMPTION CODE-----	SCHOOL
CURRENT OWNERS NAME	SCHOOL DISTRICT	LAND	TAX DESCRIPTION	TAXABLE VALUE
CURRENT OWNERS ADDRESS	PARCEL SIZE/GRID COORD	TOTAL	SPECIAL DISTRICTS	TAX AMOUNT
***** 36.053-3-23 *****				
	2015 SH 11C			ACCT 1- 54-11 BILL 2239
36.053-3-23	210 1 Family Res		ENH STAR 41834	43,000
McLaughlin Elizabeth	Brasher Falls 402001	10,300	Brasher Falls School	43,000
McLaughlin Darline	99x417x142x328	43,000		867.85
2015 State Highway 11C	FRNT 99.00 DPTH 372.00			
North Lawrence, NY 12967	EAST-0410790 NRTH-1749900			
	DEED BOOK 961 PG-00006			
	FULL MARKET VALUE	43,434		
			TOTAL TAX ---	0.00**
***** 36.045-1-35 *****				
	1141 CR 55			ACCT 1- 6- 5 BILL 2240
36.045-1-35	270 Mfg housing		Brasher Falls School	32,400
McLaughlin Katrina R	Brasher Falls 402001	10,400		653.91
PO Box 93	105x220x105x208	32,400		
North Lawrence, NY 12967	FRNT 105.00 DPTH 214.00			
	EAST-0410155 NRTH-1751853			
	DEED BOOK 2017 PG-5321			
	FULL MARKET VALUE	32,727		
			TOTAL TAX ---	653.91**
			DATE #1	09/30/20
			AMT DUE	653.91
***** 46.002-1-9.12 *****				
	Peru St			ACCT 1- 18- 8.12 BILL 2241
46.002-1-9.12	323 Vacant rural		Brasher Falls School	35,650
McLaughlin Robin	Brasher Falls 402001	35,650		719.50
McLaughlin Pamela	Also see 2017/324 Ni Mo	35,650		
82 Brooklyn Rd	FRNT 650.00 DPTH			
North Lawrence, NY 12967	ACRES 64.60			
	EAST-0423188 NRTH-1743437			
	DEED BOOK 2005 PG-11182			
	FULL MARKET VALUE	36,010		
			TOTAL TAX ---	719.50**
			DATE #1	09/30/20
			AMT DUE	719.50
***** 46.040-1-13 *****				
	82 Brooklyn Rd			ACCT 1- 39- 6 BILL 2242
46.040-1-13	210 1 Family Res		BAS STAR 41854	30,000
McLaughlin Robin	Brasher Falls 402001	15,900	Brasher Falls School	38,900
McLaughlin Pamela	FRNT 273.00 DPTH	38,900		785.10
82 Brooklyn Rd	ACRES 1.90			
North Lawrence, NY 12967	EAST-0418505 NRTH-1739371			
	DEED BOOK 1050 PG-00556			
	FULL MARKET VALUE	39,293		
			TOTAL TAX ---	179.62**
			DATE #1	09/30/20
			AMT DUE	179.62
*****				

STATE OF NEW YORK  
 COUNTY - St Lawrence  
 SCHOOL - Brasher Falls  
 TOWN - Lawrence  
 SWIS - 404800

2 0 2 0 S C H O O L T A X R O L L  
 T A X A B L E SECTION OF THE ROLL - 1  
 OWNERS NAME SEQUENCE  
 UNIFORM PERCENT OF VALUE IS 099.00

PAGE 880  
 VALUATION DATE-JUL 01, 2019  
 TAXABLE STATUS DATE-MAR 01, 2020

TAX MAP PARCEL NUMBER	PROPERTY LOCATION & CLASS	ASSESSMENT	EXEMPTION CODE-----	SCHOOL
CURRENT OWNERS NAME	SCHOOL DISTRICT	LAND	TAX DESCRIPTION	TAXABLE VALUE
CURRENT OWNERS ADDRESS	PARCEL SIZE/GRID COORD	TOTAL	SPECIAL DISTRICTS	TAX AMOUNT
*****				
57.001-1-14.1	131 Mcewen Rd 270 Mfg housing		BAS STAR 41854	57.001-1-14.1
McLaughlin Victor Andrew	Brasher Falls 402001	22,600	Brasher Falls School	ACCT 1- 46- 5.1 BILL 2243
131 McEwen Rd	FRNT 1150.00 DPTH	62,800		
North Lawrence, NY 12967	ACRES 8.60 EAST-0409761 NRTH-1720264 DEED BOOK 1106 PG-696 FULL MARKET VALUE	63,434		
TOTAL TAX ---				661.98**
				DATE #1 09/30/20
				AMT DUE 661.98
*****				
36.047-2-1	493 Cemetery Rd 311 Res vac land		Brasher Falls School	36.047-2-1
McLean Lorne A	Brasher Falls 402001	16,000		BILL 2244
PO Box 187	FRNT 250.00 DPTH 620.00	16,000		
North Lawrence, NY 12967	ACRES 2.10 EAST-0417200 NRTH-1753111 DEED BOOK 2018 PG-2420 FULL MARKET VALUE	16,162		
TOTAL TAX ---				322.92**
				DATE #1 09/30/20
				AMT DUE 322.92
*****				
36.054-1-19	56 CR 52 210 1 Family Res		Brasher Falls School	36.054-1-19
Meacham Darrin	Brasher Falls 402001	18,100		ACCT 1- 33-12 BILL 2245
Meacham Katina	FRNT 140.00 DPTH	58,000		
PO Box 188	ACRES 4.10 EAST-0411923 NRTH-1751202 DEED BOOK 2005 PG-13403 FULL MARKET VALUE	58,586		
North Lawrence, NY 12967				
TOTAL TAX ---				1,170.58**
				DATE #1 09/30/20
				AMT DUE 1,170.58
*****				
36.054-1-21	66 CR 52 210 1 Family Res		BAS STAR 41854	36.054-1-21
Meacham Darrin J	Brasher Falls 402001	17,900	Brasher Falls School	BILL 2246
Sochia Katina	FRNT 300.00 DPTH	123,600		30,000
PO Box 188	ACRES 3.90 EAST-0412040 NRTH-1751460 DEED BOOK 1077 PG-75 FULL MARKET VALUE	124,848		2,494.55
North Lawrence, NY 12967-0188				
TOTAL TAX ---				1,889.08**
				DATE #1 09/30/20
				AMT DUE 1,889.08
*****				

STATE OF NEW YORK  
 COUNTY - St Lawrence  
 SCHOOL - Brasher Falls  
 TOWN - Lawrence  
 SWIS - 404800

2 0 2 0 S C H O O L T A X R O L L  
 T A X A B L E SECTION OF THE ROLL - 1  
 OWNERS NAME SEQUENCE  
 UNIFORM PERCENT OF VALUE IS 099.00

PAGE 881  
 VALUATION DATE-JUL 01, 2019  
 TAXABLE STATUS DATE-MAR 01, 2020

TAX MAP PARCEL NUMBER	PROPERTY LOCATION & CLASS	ASSESSMENT	EXEMPTION CODE-----	SCHOOL
CURRENT OWNERS NAME	SCHOOL DISTRICT	LAND	TAX DESCRIPTION	TAXABLE VALUE
CURRENT OWNERS ADDRESS	PARCEL SIZE/GRID COORD	TOTAL	SPECIAL DISTRICTS	TAX AMOUNT
***** 35.004-2-7 *****				
35.004-2-7	Winn Rd			ACCT 1- 33-14
Meacham John	323 Vacant rural		Brasher Falls School	21,250
707 County Route 54	Brasher Falls 402001	21,250		BILL 2247
North Lawrence, NY 12967	FRNT 1042.00 DPTH	21,250		
	ACRES 33.10			
	EAST-0406485 NRTH-1745851			
	DEED BOOK 2012 PG-3654			
	FULL MARKET VALUE	21,465		
TOTAL TAX ---				428.88**
				DATE #1 09/30/20
				AMT DUE 428.88
***** 35.004-2-8 *****				
35.004-2-8	Winn Rd			ACCT 1- 34- 2
Meacham John	323 Vacant rural		Brasher Falls School	26,000
707 County Route 54	Brasher Falls 402001	26,000		BILL 2248
North Lawrence, NY 12967	ACRES 44.50	26,000		
	EAST-0406830 NRTH-1744747			
	DEED BOOK 2012 PG-3654			
	FULL MARKET VALUE	26,263		
TOTAL TAX ---				524.74**
				DATE #1 09/30/20
				AMT DUE 524.74
***** 45.002-1-15.1 *****				
45.002-1-15.1	707 CR 54			ACCT 1- 34- 1
Meacham John	113 Cattle farm		Ag Distric 41720	BILL 2249
707 County Route 54	Brasher Falls 402001	193,610	Silo 42100	43,464
North Lawrence, NY 12967	ACRES 264.10	302,610	Brasher Falls School	10,000
	EAST-0406102 NRTH-1738270			5,028.37
	DEED BOOK 2012 PG-3654			
	FULL MARKET VALUE	305,667		
TOTAL TAX ---				5,028.37**
				DATE #1 09/30/20
				AMT DUE 5,028.37
***** 45.002-1-20 *****				
45.002-1-20	11000 USH 11			ACCT 1- 26- 8
Meacham John	240 Rural res		Brasher Falls School	83,700
707 County Route 54	Brasher Falls 402001	25,700		BILL 2250
North Lawrence, NY 12967	1057/165 S. & Wm.Meacham	83,700		1,689.27
	FRNT 920.00 DPTH			
	ACRES 12.40			
	EAST-0405311 NRTH-1739644			
	DEED BOOK 2012 PG-3654			
	FULL MARKET VALUE	84,545		
TOTAL TAX ---				1,689.27**
				DATE #1 09/30/20
				AMT DUE 1,689.27

\*\*\*\*\*

STATE OF NEW YORK  
 COUNTY - St Lawrence  
 SCHOOL - Brasher Falls  
 TOWN - Lawrence  
 SWIS - 404800

2 0 2 0 S C H O O L T A X R O L L  
 T A X A B L E SECTION OF THE ROLL - 1  
 OWNERS NAME SEQUENCE  
 UNIFORM PERCENT OF VALUE IS 099.00

PAGE 882  
 VALUATION DATE-JUL 01, 2019  
 TAXABLE STATUS DATE-MAR 01, 2020

TAX MAP PARCEL NUMBER	PROPERTY LOCATION & CLASS	ASSESSMENT	EXEMPTION CODE-----	SCHOOL
CURRENT OWNERS NAME	SCHOOL DISTRICT	LAND	TAX DESCRIPTION	TAXABLE VALUE
CURRENT OWNERS ADDRESS	PARCEL SIZE/GRID COORD	TOTAL	SPECIAL DISTRICTS	TAX AMOUNT
*****				
45.002-1-26.22	CR 54 120 Field crops		Ag Distric 41720	45.002-1-26.22 *****
Meacham John	Brasher Falls 402001	41,180	Brasher Falls School	BILL 2251
707 County Route 54	ACRES 45.80	41,180		16,150
North Lawrence, NY 12967	EAST-0402876 NRTH-1736553			505.17
	DEED BOOK 2012 PG-3654			
MAY BE SUBJECT TO PAYMENT	FULL MARKET VALUE	41,596		
UNDER AGDIST LAW TIL 2024				
TOTAL TAX ---				505.17**
DATE #1				09/30/20
AMT DUE				505.17
*****				
46.001-1-49.1	CR 54 120 Field crops		Ag Distric 41720	46.001-1-49.1 *****
Meacham John	Brasher Falls 402001	87,600	Brasher Falls School	ACCT 1- 10- 1.2 BILL 2252
707 County Route 54	ACRES 124.70	87,600		27,972
North Lawrence, NY 12967	EAST-0410382 NRTH-1738379			1,203.44
	DEED BOOK 2012 PG-3654			
MAY BE SUBJECT TO PAYMENT	FULL MARKET VALUE	88,485		
UNDER AGDIST LAW TIL 2024				
TOTAL TAX ---				1,203.44**
DATE #1				09/30/20
AMT DUE				1,203.44
*****				
35.003-4-10	1385 SH 11C 210 1 Family Res		ENH STAR 41834	35.003-4-10 *****
Mekeel Donald R	Brasher Falls 402001	15,500	Brasher Falls School	ACCT 1- 27- 7 BILL 2253
Mekeel Julia L	FRNT 200.00 DPTH	84,600		69,800
1385 State Highway 11C	ACRES 1.50			1,707.43
Brasher Falls, NY 13613	EAST-0396219 NRTH-1750218			
	DEED BOOK 1998 PG-11565			
	FULL MARKET VALUE	85,455		
TOTAL TAX ---				298.70**
DATE #1				09/30/20
AMT DUE				298.70
*****				
45.002-1-29.1	10860 USH 11 210 1 Family Res		BAS STAR 41854	45.002-1-29.1 *****
Merrick Opal (Estate)	Brasher Falls 402001	18,400	Brasher Falls School	ACCT 1- 34- 5 BILL 2254
% Cynthia Merrick	FRNT 382.00 DPTH	43,000		30,000
10860 US Highway 11	ACRES 4.40			867.85
North Lawrence, NY 12967-1516	EAST-0401720 NRTH-1739115			
	DEED BOOK 566 PG-00520			
	FULL MARKET VALUE	43,434		
TOTAL TAX ---				262.37**
DATE #1				09/30/20
AMT DUE				262.37
*****				

STATE OF NEW YORK  
 COUNTY - St Lawrence  
 SCHOOL - Brasher Falls  
 TOWN - Lawrence  
 SWIS - 404800

2 0 2 0 S C H O O L T A X R O L L  
 T A X A B L E SECTION OF THE ROLL - 1  
 OWNERS NAME SEQUENCE  
 UNIFORM PERCENT OF VALUE IS 099.00

PAGE 883  
 VALUATION DATE-JUL 01, 2019  
 TAXABLE STATUS DATE-MAR 01, 2020

TAX MAP PARCEL NUMBER	PROPERTY LOCATION & CLASS	ASSESSMENT	EXEMPTION CODE-----	SCHOOL
CURRENT OWNERS NAME	SCHOOL DISTRICT	LAND	TAX DESCRIPTION	TAXABLE VALUE
CURRENT OWNERS ADDRESS	PARCEL SIZE/GRID COORD	TOTAL	SPECIAL DISTRICTS	TAX AMOUNT
***** 36.004-1-11 *****				
11827 USH 11				ACCT 1- 12- 2 BILL 2255
36.004-1-11	210 1 Family Res		BAS STAR 41854	30,000
Mertz Earl	Brasher Falls 402001	12,200	Brasher Falls School	1,612.58
11827 US Highway 11	FRNT 200.00 DPTH 117.00	79,900		
North Lawrence, NY 12967	EAST-0424086 NRTH-1745667			
	DEED BOOK 2014 PG-2516			
	FULL MARKET VALUE	80,707		
TOTAL TAX ---				1,007.10**
				DATE #1 09/30/20
				AMT DUE 1,007.10
***** 36.004-1-7 *****				
11865 USH 11				ACCT 1- 18- 7.1 BILL 2256
36.004-1-7	240 Rural res		BAS STAR 41854	30,000
Mertz John J Jr	Brasher Falls 402001	36,600	Brasher Falls School	3,118.19
Mertz Sandra Marie	ACRES 49.00	154,500		
11865 US Highway 11	EAST-0424960 NRTH-1747759			
North Lawrence, NY 12967	DEED BOOK 2010 PG-16503			
	FULL MARKET VALUE	156,061		
TOTAL TAX ---				2,512.71**
				DATE #1 09/30/20
				AMT DUE 2,512.71
***** 36.004-1-8.1 *****				
11805 USH 11				ACCT 1- 18- 7.2 BILL 2257
36.004-1-8.1	270 Mfg housing		ENH STAR 41834	51,080
Mertz John J Sr	Brasher Falls 402001	28,500	Brasher Falls School	1,030.92
11805 US Highway 11	FRNT 770.00 DPTH	51,080		
North Lawrence, NY 12967	ACRES 101.00			
	EAST-0423556 NRTH-1747138			
	DEED BOOK 2000 PG-22991			
	FULL MARKET VALUE	51,596		
TOTAL TAX ---				0.00**
***** 36.003-3-22.2 *****				
2209 SH 11C				ACCT 1- 28-11.2 BILL 2258
36.003-3-22.2	210 1 Family Res		ENH STAR 41834	51,300
Millar Robert	Brasher Falls 402001	14,600	Brasher Falls School	1,035.36
PO Box 133	FRNT 208.00 DPTH 180.00	51,300		
North Lawrence, NY 12967	EAST-0411303 NRTH-1744977			
	DEED BOOK 1999 PG-19225			
	FULL MARKET VALUE	51,818		
TOTAL TAX ---				0.00**
*****				

STATE OF NEW YORK  
 COUNTY - St Lawrence  
 SCHOOL - Brasher Falls  
 TOWN - Lawrence  
 SWIS - 404800

2 0 2 0 S C H O O L T A X R O L L  
 T A X A B L E SECTION OF THE ROLL - 1  
 OWNERS NAME SEQUENCE  
 UNIFORM PERCENT OF VALUE IS 099.00

PAGE 884  
 VALUATION DATE-JUL 01, 2019  
 TAXABLE STATUS DATE-MAR 01, 2020

TAX MAP PARCEL NUMBER	PROPERTY LOCATION & CLASS	ASSESSMENT	EXEMPTION CODE-----	SCHOOL
CURRENT OWNERS NAME	SCHOOL DISTRICT	LAND	TAX DESCRIPTION	TAXABLE VALUE
CURRENT OWNERS ADDRESS	PARCEL SIZE/GRID COORD	TOTAL	SPECIAL DISTRICTS	TAX AMOUNT
***** 36.003-3-23 *****				
2201 SH 11C				ACCT 1- 34- 8 BILL 2259
36.003-3-23	433 Auto body		Brasher Falls School	25,000 504.56
Millar Robert	Brasher Falls 402001	15,200		
PO Box 133	200x260x142x94x176	25,000		
North Lawrence, NY 12967	FRNT 200.00 DPTH			
	ACRES 1.20			
	EAST-0411280 NRTH-1745253			
	FULL MARKET VALUE	25,253		
TOTAL TAX ---				504.56**
				DATE #1 09/30/20
				AMT DUE 504.56
***** 56.004-2-10.22 *****				
56.004-2-10.22	Denton Rd		Ag Distric 41720	ACCT 1-7-14.22 BILL 2260
Miller Eli S	322 Rural vac>10		Brasher Falls School	20,799
Schlabach KatieAnn N	Brasher Falls 402001	31,100		207.90
180 Denton Rd	FRNT 860.00 DPTH	31,100		
Winthrop, NY 13697	ACRES 25.10			
	EAST-0407244 NRTH-1719115			
	DEED BOOK 2015 PG-8365			
MAY BE SUBJECT TO PAYMENT	FULL MARKET VALUE	31,414		
UNDER AGDIST LAW TIL 2024				
TOTAL TAX ---				207.90**
				DATE #1 09/30/20
				AMT DUE 207.90
***** 57.001-1-19 *****				
57.001-1-19	180 Denton Rd		Ag Buildin 41700	ACCT 1- 36- 5 BILL 2261
Miller Eli S	240 Rural res		Ag Distric 41720	5,000
Miller Katie Ann	Brasher Falls 402001	25,500		0
180 Denton Rd	ACRES 38.60	53,650	BAS STAR 41854	30,000
Winthrop, NY 13697	EAST-0408587 NRTH-1720149		Brasher Falls School	48,650 981.88
	DEED BOOK 2010 PG-17309			
	FULL MARKET VALUE	54,192		
MAY BE SUBJECT TO PAYMENT				
UNDER AGDIST LAW TIL 2024				
TOTAL TAX ---				376.40**
				DATE #1 09/30/20
				AMT DUE 376.40
***** 46.004-1-8.1 *****				
46.004-1-8.1	276,346 Peru St		Ag Buildin 41700	ACCT 1- 26- 1 BILL 2262
Miller Elmer H	280 Res Multiple		Ag Distric 41720	12,900
Miller Lena D	Brasher Falls 402001	136,925		39,645
276 Peru St	FRNT 2685.00 DPTH	235,500	BAS STAR 41854	28,000
North Lawrence, NY 12967	ACRES 198.50		B STAR MH 41864	28,000
	EAST-0425628 NRTH-1729552		Brasher Falls School	182,955 3,692.48
	DEED BOOK 2012 PG-14068			
MAY BE SUBJECT TO PAYMENT	FULL MARKET VALUE	237,879		
UNDER AGDIST LAW TIL 2024				
TOTAL TAX ---				2,562.26**
				DATE #1 09/30/20
				AMT DUE 2,562.26
*****				





STATE OF NEW YORK  
 COUNTY - St Lawrence  
 SCHOOL - Brasher Falls  
 TOWN - Lawrence  
 SWIS - 404800

2 0 2 0 S C H O O L T A X R O L L  
 T A X A B L E SECTION OF THE ROLL - 1  
 OWNERS NAME SEQUENCE  
 UNIFORM PERCENT OF VALUE IS 099.00

PAGE 885  
 VALUATION DATE-JUL 01, 2019  
 TAXABLE STATUS DATE-MAR 01, 2020

TAX MAP PARCEL NUMBER	PROPERTY LOCATION & CLASS	ASSESSMENT	EXEMPTION CODE-----	SCHOOL
CURRENT OWNERS NAME	SCHOOL DISTRICT	LAND	TAX DESCRIPTION	TAXABLE VALUE
CURRENT OWNERS ADDRESS	PARCEL SIZE/GRID COORD	TOTAL	SPECIAL DISTRICTS	TAX AMOUNT
***** 57.003-3-3 *****				
57.003-3-3	Water St 314 Rural vac<10		Brasher Falls School	8,300
Miller Eric	Brasher Falls 402001	8,300		
Avery Lisa	See 2007-22602 easement	8,300		
305 Water St Nicholville, NY 12965	Water St-Denton Rd Sub.di ACRES 5.00 EAST-0408679 NRTH-1717575 DEED BOOK 2006 PG-9397 FULL MARKET VALUE	8,384		
TOTAL TAX ---				167.51**
				DATE #1 09/30/20
				AMT DUE 167.51
***** 57.003-3-4 *****				
57.003-3-4	301,305 Water St 210 1 Family Res		BAS STAR 41854 Brasher Falls School	58,600
Miller Eric	Brasher Falls 402001	24,000		30,000
Avery Lisa	Water St-Denton Rd Sub.div.#4	58,600		1,182.69
305 Water St Nicholville, NY 12965	ACRES 10.00 EAST-0408357 NRTH-1717782 DEED BOOK 2006 PG-9397 FULL MARKET VALUE	59,192		
TOTAL TAX ---				577.22**
				DATE #1 09/30/20
				AMT DUE 577.22
***** 45.001-2-20 *****				
45.001-2-20	10545 USH 11 323 Vacant rural		Brasher Falls School	54,300
Miller Harry E	Brasher Falls 402001	54,300		
Miller Margaret M	FRNT 1056.00 DPTH	54,300		
31 North Dr Red Hook, NY 12571	ACRES 70.50 EAST-0393426 NRTH-1740770 DEED BOOK 2016 PG-165 FULL MARKET VALUE	54,848		
TOTAL TAX ---				1,095.91**
				DATE #1 09/30/20
				AMT DUE 1,095.91
***** 46.003-1-6.2 *****				
46.003-1-6.2	637 Ferris Rd 210 1 Family Res		Brasher Falls School	125,600
Miller Jeffrey D	Brasher Falls 402001	15,700		
Miller Candace L	ACRES 1.70	125,600		
637 Ferris Rd Nicholville, NY 12965	EAST-0416897 NRTH-1731874 DEED BOOK 2019 PG-5107 FULL MARKET VALUE	126,869		
TOTAL TAX ---				2,534.91**
				DATE #1 09/30/20
				AMT DUE 2,534.91

\*\*\*\*\*

STATE OF NEW YORK  
 COUNTY - St Lawrence  
 SCHOOL - Brasher Falls  
 TOWN - Lawrence  
 SWIS - 404800

2 0 2 0 S C H O O L T A X R O L L  
 T A X A B L E SECTION OF THE ROLL - 1  
 OWNERS NAME SEQUENCE  
 UNIFORM PERCENT OF VALUE IS 099.00

PAGE 886  
 VALUATION DATE-JUL 01, 2019  
 TAXABLE STATUS DATE-MAR 01, 2020

TAX MAP PARCEL NUMBER	PROPERTY LOCATION & CLASS	ASSESSMENT	EXEMPTION CODE-----	SCHOOL
CURRENT OWNERS NAME	SCHOOL DISTRICT	LAND	TAX DESCRIPTION	TAXABLE VALUE
CURRENT OWNERS ADDRESS	PARCEL SIZE/GRID COORD	TOTAL	SPECIAL DISTRICTS	TAX AMOUNT
*****				
46.003-1-6.12	627 Ferris Rd 270 Mfg housing		Brasher Falls School	67,000
Miller Jeffrey D	Brasher Falls 402001	16,000		
Miller Candace L	FRNT 443.00 DPTH 200.00	67,000		
637 Ferris Rd	ACRES 2.00			
Nicholville, NY 12965	EAST-0417089 NRTH-1731362			
	DEED BOOK 1998 PG-5041			
	FULL MARKET VALUE	67,677		
TOTAL TAX ---				1,352.22**
				DATE #1 09/30/20
				AMT DUE 1,352.22
*****				
46.002-1-1	11673 USH 11 270 Mfg housing		BAS STAR 41854	42,664
Miller Rick	Brasher Falls 402001	16,400	Brasher Falls School	42,664
11673 US Highway 11	See 2016/12634 Boundary L	42,664		
North Lawrence, NY 12967	FRNT 100.00 DPTH 419.00			
	ACRES 2.00			
	EAST-0420903 NRTH-1743400			
	DEED BOOK 2012 PG-2585			
	FULL MARKET VALUE	43,095		
TOTAL TAX ---				255.59**
				DATE #1 09/30/20
				AMT DUE 255.59
*****				
36.053-5-11	31 Church St & 23 Desmond St 210 1 Family Res		Brasher Falls School	25,500
Miller Tyler	Brasher Falls 402001	15,400		
31 Church St	FRNT 213.00 DPTH 244.00	25,500		
North Lawrence, NY 12967	ACRES 1.19			
	EAST-0409867 NRTH-1750899			
	DEED BOOK 2018 PG-8660			
	FULL MARKET VALUE	25,758		
TOTAL TAX ---				514.65**
				DATE #1 09/30/20
				AMT DUE 514.65
*****				
46.002-1-2	11665 USH 11 210 1 Family Res		ENH STAR 41834	76,300
Mitchell Lester (LU)	Brasher Falls 402001	14,300	Brasher Falls School	76,300
Mitchell Doreen (LU)	See 2016/12634 Boundary L	76,300		
11665 US Highway 11	FRNT 301.00 DPTH 202.00			
North Lawrence, NY 12967	EAST-0420912 NRTH-0174315			
	DEED BOOK 2019 PG-311			
	FULL MARKET VALUE	77,071		
TOTAL TAX ---				131.19**
				DATE #1 09/30/20
				AMT DUE 131.19
*****				

STATE OF NEW YORK  
 COUNTY - St Lawrence  
 SCHOOL - Brasher Falls  
 TOWN - Lawrence  
 SWIS - 404800

2 0 2 0 S C H O O L T A X R O L L  
 T A X A B L E SECTION OF THE ROLL - 1  
 OWNERS NAME SEQUENCE  
 UNIFORM PERCENT OF VALUE IS 099.00

PAGE 887  
 VALUATION DATE-JUL 01, 2019  
 TAXABLE STATUS DATE-MAR 01, 2020

TAX MAP PARCEL NUMBER	PROPERTY LOCATION & CLASS	ASSESSMENT	EXEMPTION CODE-----	SCHOOL
CURRENT OWNERS NAME	SCHOOL DISTRICT	LAND	TAX DESCRIPTION	TAXABLE VALUE
CURRENT OWNERS ADDRESS	PARCEL SIZE/GRID COORD	TOTAL	SPECIAL DISTRICTS	TAX AMOUNT
***** 57.003-1-49.2 *****				
24 McEwen Rd				BILL 2271
57.003-1-49.2	270 Mfg housing		BAS STAR 41854	30,000
Mitchell Norma J	Brasher Falls 402001	16,300	Brasher Falls School	726.57
24 McEwen Rd	FRNT 300.00 DPTH 416.00	36,000		
North Lawrence, NY 12967	ACRES 2.87			
	EAST-0410823 NRTH-1717364			
	DEED BOOK 2002 PG-4824			
	FULL MARKET VALUE	36,364		
TOTAL TAX ---				121.09**
				DATE #1 09/30/20
				AMT DUE 121.09
***** 57.003-1-60.21 *****				
14, 16, 24 McEwen Rd				BILL 2272
57.003-1-60.21	270 Mfg housing		Brasher Falls School	1,162.51
Mitchell Norma J	Brasher Falls 402001	24,900		
24 McEwen Rd	FRNT 350.00 DPTH	57,600		
North Lawrence, NY 12967	ACRES 14.10			
	EAST-0411122 NRTH-1716963			
	DEED BOOK 2016 PG-10595			
	FULL MARKET VALUE	58,182		
TOTAL TAX ---				1,162.51**
				DATE #1 09/30/20
				AMT DUE 1,162.51
***** 45.001-2-35 *****				
180 Driscoll Rd				BILL 2273
45.001-2-35	240 Rural res		ENH STAR 41834	45,200
Monette Carole T	Brasher Falls 402001	28,200	Brasher Falls School	912.25
180 Driscoll Rd	Also see 2005-7673	45,200		
Brasher Falls, NY 13613	FRNT 528.00 DPTH			
	ACRES 21.50			
	EAST-0396224 NRTH-1741983			
	DEED BOOK 2012 PG-16053			
	FULL MARKET VALUE	45,657		
TOTAL TAX ---				0.00**
***** 57.003-1-41.11 *****				
Off Water St				BILL 2274
57.003-1-41.11	314 Rural vac<10		Brasher Falls School	90.82
Montroy Leonard C	Brasher Falls 402001	4,500		
167 Finnigan Rd	FRNT 277.00 DPTH 508.00	4,500		
Brasher Falls, NY 13613-3111	ACRES 3.10			
	EAST-0410502 NRTH-1715855			
	DEED BOOK 2010 PG-11842			
	FULL MARKET VALUE	4,545		
TOTAL TAX ---				90.82**
				DATE #1 09/30/20
				AMT DUE 90.82
*****				

STATE OF NEW YORK  
 COUNTY - St Lawrence  
 SCHOOL - Brasher Falls  
 TOWN - Lawrence  
 SWIS - 404800

2 0 2 0 S C H O O L T A X R O L L  
 T A X A B L E SECTION OF THE ROLL - 1  
 OWNERS NAME SEQUENCE  
 UNIFORM PERCENT OF VALUE IS 099.00

PAGE 888  
 VALUATION DATE-JUL 01, 2019  
 TAXABLE STATUS DATE-MAR 01, 2020

TAX MAP PARCEL NUMBER	PROPERTY LOCATION & CLASS	ASSESSMENT	EXEMPTION CODE-----	SCHOOL
CURRENT OWNERS NAME	SCHOOL DISTRICT	LAND	TAX DESCRIPTION	TAXABLE VALUE
CURRENT OWNERS ADDRESS	PARCEL SIZE/GRID COORD	TOTAL	SPECIAL DISTRICTS	TAX AMOUNT
*****				
45.001-2-2.1	167 Finnigan Rd			45.001-2-2.1
Montroy Penny	210 1 Family Res		BAS STAR 41854	ACCT 1- 20-12
Montroy Leonard	Brasher Falls 402001	8,100	Brasher Falls School	BILL 2275
167 Finnigan Rd	FRNT 115.00 DPTH 100.00	74,000		30,000
Brasher Falls, NY 13613-3111	EAST-0390664 NRTH-1743430			1,493.50
	DEED BOOK 2001 PG-13658			
	FULL MARKET VALUE	74,747		
TOTAL TAX ---				888.03**
				DATE #1 09/30/20
				AMT DUE 888.03
*****				
36.047-1-23	40 Bumble Bee Ln/pvt			36.047-1-23
Moore Adam	210 1 Family Res		Brasher Falls School	BILL 2276
Moore Sharon	Brasher Falls 402001	16,000		2,421.89
40 Bumble Bee Ln/pvt	ACRES 2.00 BANK8888869	120,000		
North Lawrence, NY 12967	EAST-0414514 NRTH-1753339			
	DEED BOOK 2018 PG-6530			
	FULL MARKET VALUE	121,212		
TOTAL TAX ---				2,421.89**
				DATE #1 09/30/20
				AMT DUE 2,421.89
*****				
36.047-1-24	30 Bumble Bee Ln/pvt			36.047-1-24
Moore Adam	314 Rural vac<10		Brasher Falls School	BILL 2277
Moore Sharon	Brasher Falls 402001	3,950		79.72
40 Bumble Bee Ln	See 1998/17781 Memor Agr	3,950		
North Lawrence, NY 12967	176'x499'x83'x177'x408'			
	ACRES 2.00			
	EAST-0414594 NRTH-1753507			
PRIOR OWNER ON 3/01/2020	DEED BOOK 2020 PG-3577			
Phillips Mark	FULL MARKET VALUE	3,990		
TOTAL TAX ---				79.72**
				DATE #1 09/30/20
				AMT DUE 79.72
*****				
35.003-5-8.1	1210 USH 11C			35.003-5-8.1
More Steven B	312 Vac w/imprv		Brasher Falls School	ACCT 1- 39- 4
Parizo Timothy A	Brasher Falls 402001	43,800		BILL 2278
19 Faywood Rd	See 2009-20018 gas easeme	63,000		1,271.49
Grand Isle, VT 05458	FRNT 1405.00 DPTH			
	ACRES 65.70			
	EAST-0390940 NRTH-1748793			
	DEED BOOK 2015 PG-10950			
	FULL MARKET VALUE	63,636		
TOTAL TAX ---				1,271.49**
				DATE #1 09/30/20
				AMT DUE 1,271.49
*****				

STATE OF NEW YORK  
 COUNTY - St Lawrence  
 SCHOOL - Brasher Falls  
 TOWN - Lawrence  
 SWIS - 404800

2 0 2 0 S C H O O L T A X R O L L  
 T A X A B L E SECTION OF THE ROLL - 1  
 OWNERS NAME SEQUENCE  
 UNIFORM PERCENT OF VALUE IS 099.00

PAGE 889  
 VALUATION DATE-JUL 01, 2019  
 TAXABLE STATUS DATE-MAR 01, 2020

TAX MAP PARCEL NUMBER	PROPERTY LOCATION & CLASS	ASSESSMENT	EXEMPTION CODE-----	SCHOOL
CURRENT OWNERS NAME	SCHOOL DISTRICT	LAND	TAX DESCRIPTION	TAXABLE VALUE
CURRENT OWNERS ADDRESS	PARCEL SIZE/GRID COORD	TOTAL	SPECIAL DISTRICTS	TAX AMOUNT
*****				
35.003-4-8	70 Baxter Rd		35.003-4-8	*****
Moreau Justin	240 Rural res		ACCT 1- 2- 8	BILL 2279
Moreau Brooke E	Brasher Falls 402001	115,700	Brasher Falls School	180,500
70 Baxter Rd	Also See 1998/3775 Ease.	180,500		
Brasher Falls, NY 13613	Agr 66-2031-7-00533			
	59.10a Easement			
	ACRES 150.20 BANK8888830			
	EAST-0391515 NRTH-1750586			
	DEED BOOK 2016 PG-11362			
	FULL MARKET VALUE	182,323		
			TOTAL TAX ---	3,642.93**
				DATE #1 09/30/20
				AMT DUE 3,642.93
*****				
56.004-2-25.11	257 Water St		56.004-2-25.11	*****
Moriarty Dorothy	270 Mfg housing		ACCT 10 240 2.4	BILL 2280
Ashe John E	Brasher Falls 402001	16,100	Brasher Falls School	33,400
% Gerald Moriarity	254'X357'X264'X363'	33,400		
45 Bruce St	Water St-Denton Rd			
Springfield, MA 01101	Sub Div # 7			
	FRNT 254.00 DPTH			
	ACRES 2.10			
	EAST-0407436 NRTH-1717530			
	DEED BOOK 1998 PG-14548			
	FULL MARKET VALUE	33,737		
			TOTAL TAX ---	674.09**
				DATE #1 09/30/20
				AMT DUE 674.09
*****				
56.004-2-25.13	257C Water St		56.004-2-25.13	*****
Moriarty Gerald F	260 Seasonal res			BILL 2281
Moriarty Diane Cheryl	Brasher Falls 402001	4,500	Brasher Falls School	11,500
115 Greycliff Dr	271'X239'X277'X239'	11,500		
Live Oak, TX 78233	ACRES 1.50			
	EAST-0407565 NRTH-1718022			
	DEED BOOK 2015 PG-7531			
	FULL MARKET VALUE	11,616		
			TOTAL TAX ---	232.10**
				DATE #1 09/30/20
				AMT DUE 232.10
*****				

STATE OF NEW YORK  
 COUNTY - St Lawrence  
 SCHOOL - Brasher Falls  
 TOWN - Lawrence  
 SWIS - 404800

2 0 2 0 S C H O O L T A X R O L L  
 T A X A B L E SECTION OF THE ROLL - 1  
 OWNERS NAME SEQUENCE  
 UNIFORM PERCENT OF VALUE IS 099.00

PAGE 890  
 VALUATION DATE-JUL 01, 2019  
 TAXABLE STATUS DATE-MAR 01, 2020

TAX MAP PARCEL NUMBER	PROPERTY LOCATION & CLASS	ASSESSMENT	EXEMPTION CODE-----	SCHOOL
CURRENT OWNERS NAME	SCHOOL DISTRICT	LAND	TAX DESCRIPTION	TAXABLE VALUE
CURRENT OWNERS ADDRESS	PARCEL SIZE/GRID COORD	TOTAL	SPECIAL DISTRICTS	TAX AMOUNT
*****				
56.004-2-25.12	257B Water St 314 Rural vac<10		Brasher Falls School	6,500
Moriarty Liam P	Brasher Falls 402001	6,500		
27 Cherry St	264'X245'X271'X245'	6,500		
Springfield, MA 01105	ACRES 1.50 EAST-0407517 NRTH-1717797 DEED BOOK 2003 PG-21905 FULL MARKET VALUE	6,566		
TOTAL TAX ---				131.19**
				DATE #1 09/30/20
				AMT DUE 131.19
*****				
45.001-2-24.2	USH 11 314 Rural vac<10		Brasher Falls School	4,810
Morris Eric J	Brasher Falls 402001	4,810		
7798 State Highway 56	FRNT 220.00 DPTH 1467.00	4,810		
Norwood, NY 13668	ACRES 7.40 EAST-0392144 NRTH-1738914 DEED BOOK 2018 PG-7382 FULL MARKET VALUE	4,859		
TOTAL TAX ---				97.08**
				DATE #1 09/30/20
				AMT DUE 97.08
*****				
45.001-2-24.1	10500 USH 11 240 Rural res		Brasher Falls School	66,940
Morris Paul E	Brasher Falls 402001	48,100		
Morris Theresa	FRNT 787.00 DPTH	66,940		
99 State Route 149	ACRES 71.80 EAST-0392663 NRTH-1737950 DEED BOOK 1042 PG-00878 FULL MARKET VALUE	67,616		
Lake George, NY 12845				
TOTAL TAX ---				1,351.01**
				DATE #1 09/30/20
				AMT DUE 1,351.01
*****				
46.001-1-45	997 CR 55 210 1 Family Res		ENH STAR 41834 Brasher Falls School	60,500
Moselle Michael	Brasher Falls 402001	14,800		
997 County Route 55	223x190x233x190	60,500		
North Lawrence, NY 12967	FRNT 223.00 DPTH 190.00 EAST-0412017 NRTH-1737276 DEED BOOK 944 PG-00923 FULL MARKET VALUE	61,111		
TOTAL TAX ---				0.00**
*****				

STATE OF NEW YORK  
 COUNTY - St Lawrence  
 SCHOOL - Brasher Falls  
 TOWN - Lawrence  
 SWIS - 404800

2 0 2 0 S C H O O L T A X R O L L  
 T A X A B L E SECTION OF THE ROLL - 1  
 OWNERS NAME SEQUENCE  
 UNIFORM PERCENT OF VALUE IS 099.00

PAGE 891  
 VALUATION DATE-JUL 01, 2019  
 TAXABLE STATUS DATE-MAR 01, 2020

TAX MAP PARCEL NUMBER	PROPERTY LOCATION & CLASS	ASSESSMENT	EXEMPTION CODE-----	SCHOOL
CURRENT OWNERS NAME	SCHOOL DISTRICT	LAND	TAX DESCRIPTION	TAXABLE VALUE
CURRENT OWNERS ADDRESS	PARCEL SIZE/GRID COORD	TOTAL	SPECIAL DISTRICTS	TAX AMOUNT
***** 36.003-4-5.12 *****				
36.003-4-5.12	384 Cemetery Rd			
Muehl Darryl A	270 Mfg housing		Brasher Falls School	37,000
Lewandowski Vivian G	Brasher Falls 402001	15,900		
384 Cemetery Rd	283'x332'x238'x343'	37,000		
North Lawrence, NY 12967	FRNT 283.00 DPTH 338.00			
	ACRES 1.90			
	EAST-0417836 NRTH-1751378			
	DEED BOOK 2015 PG-6216			
	FULL MARKET VALUE	37,374		
			TOTAL TAX ---	746.75**
			DATE #1	09/30/20
			AMT DUE	746.75
***** 57.003-1-45 *****				
57.003-1-45	Denton Rd			
Muller Ken III	314 Rural vac<10		Brasher Falls School	2,100
29 Pheasant Ln	Brasher Falls 402001	2,100		
Ridgefield, CT 06877-1127	FRNT 50.00 DPTH 445.00	2,100		
	EAST-0409823 NRTH-1717007			
	DEED BOOK 2004 PG-2469			
	FULL MARKET VALUE	2,121		
			TOTAL TAX ---	42.38**
			DATE #1	09/30/20
			AMT DUE	42.38
***** 46.003-1-17 *****				
46.003-1-17	850 CR 55			
Murphy Denise A	210 1 Family Res		BAS STAR 41854	
850 County Route 55	Brasher Falls 402001	16,800	Brasher Falls School	76,700
North Lawrence, NY 12967	ACRES 2.80	76,700		
	EAST-0412868 NRTH-1733667			
	DEED BOOK 2001 PG-18249			
	FULL MARKET VALUE	77,475		
			TOTAL TAX ---	942.52**
			DATE #1	09/30/20
			AMT DUE	942.52
***** 56.004-2-18.11 *****				
56.004-2-18.11	13 & 25 CR 51			
Murphy Laura J	210 1 Family Res		ENH STAR 41834	
25 County Route 51	Brasher Falls 402001	16,800	Brasher Falls School	73,400
Winthrop, NY 13697	521'X180'X290'X120'X189'X	73,400		
	FRNT 521.00 DPTH 213.00			
	EAST-0400845 NRTH-1716379			
	DEED BOOK 2012 PG-5972			
	FULL MARKET VALUE	74,141		
			TOTAL TAX ---	72.66**
			DATE #1	09/30/20
			AMT DUE	72.66
*****				

STATE OF NEW YORK  
COUNTY - St Lawrence  
SCHOOL - Brasher Falls  
TOWN - Lawrence  
SWIS - 404800

2 0 2 0 S C H O O L T A X R O L L  
T A X A B L E SECTION OF THE ROLL - 1  
OWNERS NAME SEQUENCE  
UNIFORM PERCENT OF VALUE IS 099.00

PAGE 892  
VALUATION DATE-JUL 01, 2019  
TAXABLE STATUS DATE-MAR 01, 2020

TAX MAP PARCEL NUMBER	PROPERTY LOCATION & CLASS	ASSESSMENT	EXEMPTION CODE-----	SCHOOL
CURRENT OWNERS NAME	SCHOOL DISTRICT	LAND	TAX DESCRIPTION	TAXABLE VALUE
CURRENT OWNERS ADDRESS	PARCEL SIZE/GRID COORD	TOTAL	SPECIAL DISTRICTS	TAX AMOUNT
***** 35.004-2-20 *****				
35.004-2-20	157 Garond Rd			BILL 2290
Murphy Shawn R	210 1 Family Res		BAS STAR 41854	30,000
157 Garond Rd	Brasher Falls 402001	18,700	Brasher Falls School	1,013.16
North Lawrence, NY 12967	Land Contract 8/26/86	50,200		
	FRNT 467.00 DPTH			
	ACRES 4.70 BANK8888220			
	EAST-0403999 NRTH-1744103			
	DEED BOOK 2005 PG-5565			
	FULL MARKET VALUE	50,707		
			TOTAL TAX ---	407.69**
			DATE #1	09/30/20
			AMT DUE	407.69
***** 57.001-1-6.2 *****				
57.001-1-6.2	Off CR 55			ACCT 1-18- 4.2 BILL 2291
Murray Cameron	311 Res vac land		Brasher Falls School	121.09
Murray Katherine	Brasher Falls 402001	6,000		
573 County Route 55	FRNT 127.00 DPTH 343.00	6,000		
North Lawrence, NY 12967	ACRES 1.00			
	EAST-0412983 NRTH-1726816			
	DEED BOOK 2015 PG-10661			
	FULL MARKET VALUE	6,061		
			TOTAL TAX ---	121.09**
			DATE #1	09/30/20
			AMT DUE	121.09
***** 57.001-1-6.3 *****				
57.001-1-6.3	CR 55			ACCT 1- 18- 4.2 BILL 2292
Murray Cameron	311 Res vac land		Brasher Falls School	121.09
Murray Katherine	Brasher Falls 402001	6,000		
573 County Route 55	FRNT 127.00 DPTH 343.00	6,000		
North Lawrence, NY 12967	ACRES 1.00			
	EAST-0413283 NRTH-1726839			
	DEED BOOK 2015 PG-10654			
	FULL MARKET VALUE	6,061		
			TOTAL TAX ---	121.09**
			DATE #1	09/30/20
			AMT DUE	121.09
***** 57.001-1-5.1 *****				
57.001-1-5.1	573 CR 55			ACCT 1- 18- 5 BILL 2293
Murray Cameron J	210 1 Family Res		BAS STAR 41854	30,000
Murray Katherine M	Brasher Falls 402001	19,700	Brasher Falls School	1,190.76
437 County Route 55	FRNT 381.00 DPTH 650.00	59,000		
North Lawrence, NY 12967	ACRES 5.70			
	EAST-0413191 NRTH-1726563			
	DEED BOOK 2010 PG-5078			
	FULL MARKET VALUE	59,596		
			TOTAL TAX ---	585.29**
			DATE #1	09/30/20
			AMT DUE	585.29

\*\*\*\*\*



STATE OF NEW YORK  
 COUNTY - St Lawrence  
 SCHOOL - Brasher Falls  
 TOWN - Lawrence  
 SWIS - 404800

2 0 2 0 S C H O O L T A X R O L L  
 T A X A B L E SECTION OF THE ROLL - 1  
 OWNERS NAME SEQUENCE  
 UNIFORM PERCENT OF VALUE IS 099.00

PAGE 893  
 VALUATION DATE-JUL 01, 2019  
 TAXABLE STATUS DATE-MAR 01, 2020

TAX MAP PARCEL NUMBER	PROPERTY LOCATION & CLASS	ASSESSMENT	EXEMPTION CODE-----	SCHOOL
CURRENT OWNERS NAME	SCHOOL DISTRICT	LAND	TAX DESCRIPTION	TAXABLE VALUE
CURRENT OWNERS ADDRESS	PARCEL SIZE/GRID COORD	TOTAL	SPECIAL DISTRICTS	TAX AMOUNT
*****				
45.004-2-1.11	254 Shinnock Rd			45.004-2-1.11 *****
Murray Carolyn S	240 Rural res		BAS STAR 41854	BILL 2294
254 Shinnock Rd	Brasher Falls 402001	28,750	Brasher Falls School	30,000
North Lawrence, NY 12967	Also See 1999/1606	161,000		3,249.37
	ACRES 16.40			
	EAST-0407878 NRTH-1732399			
	DEED BOOK 2007 PG-7459			
	FULL MARKET VALUE	162,626		
			TOTAL TAX ---	2,643.90**
			DATE #1	09/30/20
			AMT DUE	2,643.90
*****				
35.003-4-7.2	1211 SH 11C			35.003-4-7.2 *****
Murray Gregory	312 Vac w/imprv		Brasher Falls School	ACCT 1- 54- 5.2 BILL 2295
1211 State Highway 11C	Brasher Falls 402001	15,200		25,300
Brasher Falls, NY 13613	FRNT 208.00 DPTH 210.00	25,300		510.62
	EAST-0391654 NRTH-1749598			
	DEED BOOK 2016 PG-15931			
	FULL MARKET VALUE	25,556		
			TOTAL TAX ---	510.62**
			DATE #1	09/30/20
			AMT DUE	510.62
*****				
57.003-1-44.1	375 Water St			57.003-1-44.1 *****
Murray Shanna	270 Mfg housing		Brasher Falls School	ACCT 1- 3- 9.2 BILL 2296
375 Water St	Brasher Falls 402001	16,300		36,000
Nicholville, NY 12965	ACRES 2.30	36,000		726.57
	EAST-0410109 NRTH-1716883			
	DEED BOOK 2016 PG-13893			
	FULL MARKET VALUE	36,364		
			TOTAL TAX ---	726.57**
			DATE #1	09/30/20
			AMT DUE	726.57
*****				
57.001-1-6.112	555 CR 55			57.001-1-6.112 *****
Mussaw Carmen R	210 1 Family Res		BAS STAR 41854	BILL 2297
555 County Route 55	Brasher Falls 402001	19,000	Brasher Falls School	30,000
North Lawrence, NY 12967	FRNT 318.00 DPTH	50,600		1,021.23
	ACRES 5.00			
	EAST-0413251 NRTH-1726038			
	DEED BOOK 2020 PG-1610			
	FULL MARKET VALUE	51,111		
			TOTAL TAX ---	415.76**
			DATE #1	09/30/20
			AMT DUE	415.76
*****				

STATE OF NEW YORK  
 COUNTY - St Lawrence  
 SCHOOL - Brasher Falls  
 TOWN - Lawrence  
 SWIS - 404800

2 0 2 0 S C H O O L T A X R O L L  
 T A X A B L E SECTION OF THE ROLL - 1  
 OWNERS NAME SEQUENCE  
 UNIFORM PERCENT OF VALUE IS 099.00

PAGE 894  
 VALUATION DATE-JUL 01, 2019  
 TAXABLE STATUS DATE-MAR 01, 2020

TAX MAP PARCEL NUMBER	PROPERTY LOCATION & CLASS	ASSESSMENT	EXEMPTION CODE-----	SCHOOL
CURRENT OWNERS NAME	SCHOOL DISTRICT	LAND	TAX DESCRIPTION	TAXABLE VALUE
CURRENT OWNERS ADDRESS	PARCEL SIZE/GRID COORD	TOTAL	SPECIAL DISTRICTS	TAX AMOUNT
*****	*****	*****	*****	*****
57.001-1-22.2	CR 55		57.001-1-22.2	*****
Mussaw Carmen R	105 Vac farmland		Brasher Falls School	BILL 2298
555 County Route 55	Brasher Falls 402001	37,000		746.75
North Lawrence, NY 12967	FRNT 235.00 DPTH	37,000		
	ACRES 124.10			
	EAST-0412132 NRTH-1725692			
	DEED BOOK 2020 PG-1610			
	FULL MARKET VALUE	37,374		
			TOTAL TAX ---	746.75**
			DATE #1	09/30/20
			AMT DUE	746.75
*****	*****	*****	*****	*****

STATE OF NEW YORK  
 COUNTY - St Lawrence  
 SCHOOL - Brasher Falls  
 TOWN - Lawrence  
 SWIS - 404800

2 0 2 0 S C H O O L T A X R O L L  
 T A X A B L E SECTION OF THE ROLL - 1  
 N A M E S E C T I O N - M  
 UNIFORM PERCENT OF VALUE IS 099.00

PAGE 895  
 VALUATION DATE-JUL 01, 2019  
 TAXABLE STATUS DATE-MAR 01, 2020  
 RPS155/V04/L015  
 CURRENT DATE 8/14/2020

\*\*\* S P E C I A L D I S T R I C T S U M M A R Y \*\*\*

CODE	DISTRICT NAME	TOTAL PARCELS	EXTENSION TYPE	EXTENSION VALUE	AD VALOREM VALUE	EXEMPT AMOUNT	TAXABLE VALUE	TOTAL TAX
------	---------------	---------------	----------------	-----------------	------------------	---------------	---------------	-----------

NO SPECIAL DISTRICTS AT THIS LEVEL

\*\*\* S C H O O L D I S T R I C T S U M M A R Y \*\*\*

CODE	DISTRICT NAME	TOTAL PARCELS	ASSESSED LAND	ASSESSED TOTAL	EXEMPT AMOUNT	TOTAL TAXABLE	TOTAL TAX
					----- STAR AMOUNT	----- STAR TAXABLE	
402001	Brasher Falls	100	2501,035	5951,704	189,430	5,762,274	
					1621,180	4,141,094	83,577.35
	S U B - T O T A L	100	2501,035	5951,704	189,430	5,762,274	
	S U B - T O T A L (CONT)				1621,180	4,141,094	83,577.35
	T O T A L	100	2501,035	5951,704	189,430	5,762,274	
	T O T A L (CONT)				1621,180	4,141,094	83,577.35

\*\*\* S Y S T E M C O D E S S U M M A R Y \*\*\*

NO SYSTEM EXEMPTIONS AT THIS LEVEL

\*\*\* E X E M P T I O N S U M M A R Y \*\*\*

CODE	DESCRIPTION	TOTAL PARCELS	SCHOOL
41700	Ag Buildin	3	27,900
41720	Ag Distric	6	148,030
41834	ENH STAR	14	845,180
41854	BAS STAR	25	748,000
41864	B STAR MH	1	28,000

STATE OF NEW YORK  
 COUNTY - St Lawrence  
 SCHOOL - Brasher Falls  
 TOWN - Lawrence  
 SWIS - 404800

2020 SCHOOL TAX ROLL  
 TAXABLE SECTION OF THE ROLL - 1  
 NAME SECTION - M  
 UNIFORM PERCENT OF VALUE IS 099.00

PAGE 896  
 VALUATION DATE-JUL 01, 2019  
 TAXABLE STATUS DATE-MAR 01, 2020  
 RPS155/V04/L015  
 CURRENT DATE 8/14/2020

\*\*\* EXEMPTION SUMMARY \*\*\*

CODE	DESCRIPTION	TOTAL PARCELS	SCHOOL
42100	Silo	1	10,000
47610	Business I	1	3,500
	T O T A L	51	1810,610

\*\*\* GRAND TOTALS \*\*\*

ROLL SEC	DESCRIPTION	TOTAL PARCELS	ASSESSED LAND	ASSESSED TOTAL	EXEMPT AMOUNT ----- STAR AMOUNT	TOTAL TAXABLE ----- STAR TAXABLE	TAX RATE	TOTAL TAX
	Brasher Falls Scho		2501,035	5951,704	189,430 1621,180	5,762,274 4,141,094		83,577.35
1	SPEC DIST TAXES TAXABLE	100						83,577.35

STATE OF NEW YORK  
 COUNTY - St Lawrence  
 SCHOOL - Brasher Falls  
 TOWN - Lawrence  
 SWIS - 404800

2 0 2 0 S C H O O L T A X R O L L  
 T A X A B L E SECTION OF THE ROLL - 1  
 OWNERS NAME SEQUENCE  
 UNIFORM PERCENT OF VALUE IS 099.00

PAGE 897  
 VALUATION DATE-JUL 01, 2019  
 TAXABLE STATUS DATE-MAR 01, 2020

TAX MAP PARCEL NUMBER	PROPERTY LOCATION & CLASS	ASSESSMENT	EXEMPTION CODE-----	SCHOOL
CURRENT OWNERS NAME	SCHOOL DISTRICT	LAND	TAX DESCRIPTION	TAXABLE VALUE
CURRENT OWNERS ADDRESS	PARCEL SIZE/GRID COORD	TOTAL	SPECIAL DISTRICTS	TAX AMOUNT
*****				
46.032-5-10	1121 CR 54			46.032-5-10
				ACCT 1- 46-11
				BILL 2299
46.032-5-10	210 1 Family Res		BAS STAR 41854	30,000
Narramore Craig	Brasher Falls 402001	12,100	Brasher Falls School	65,000
West Theresa	167x137x22x149x69x265	65,000		
1121 County Route 54	FRNT 167.00 DPTH			
Lawrenceville, NY 12949-2001	ACRES 0.71 BANK8888869			
	EAST-0417423 NRTH-1740239			
	DEED BOOK 2002 PG-12065			
	FULL MARKET VALUE	65,657		
			TOTAL TAX ---	706.39**
			DATE #1	09/30/20
			AMT DUE	706.39
*****				
35.004-3-3	Hallahan Rd			35.004-3-3
	323 Vacant rural		Brasher Falls School	ACCT 1- 45- 1.6
				BILL 2300
35.004-3-3	Brasher Falls 402001	13,000		13,000
Natalie William (Etal)	FRNT 400.00 DPTH	13,000		
Natalie Linda (Etal)	ACRES 16.90			
232 Blake Ave	EAST-0398728 NRTH-1746862			
Bohemia, NY 11716-3415	DEED BOOK 1107 PG-880			
	FULL MARKET VALUE	13,131		
			TOTAL TAX ---	262.37**
			DATE #1	09/30/20
			AMT DUE	262.37
*****				
36.047-2-4	457 Cemetery Rd			36.047-2-4
	117 Horse farm		Brasher Falls School	ACCT 1- 45- 1.6
				BILL 2301
36.047-2-4	Brasher Falls 402001	15,800		104,864
Newtown Brian E	FRNT 366.00 DPTH 340.00	104,864		
Buehler Kara E	ACRES 1.80			
457 Cemetery Rd	EAST-0417396 NRTH-1752411			
North Lawrence, NY 12967	DEED BOOK 2018 PG-13823			
	FULL MARKET VALUE	105,923		
MAY BE SUBJECT TO PAYMENT			TOTAL TAX ---	2,116.41**
UNDER RPTL483 UNTIL 2020			DATE #1	09/30/20
			AMT DUE	2,116.41
*****				
36.047-2-5	Cemetery Rd			36.047-2-5
	312 Vac w/imprv		Brasher Falls School	ACCT 1- 45- 1.6
				BILL 2302
36.047-2-5	Brasher Falls 402001	6,800		10,200
Newtown Brian E	FRNT 200.00 DPTH 485.00	10,200		
Buehler Kara E	ACRES 1.80			
457 Cemetery Rd	EAST-0417343 NRTH-1752130			
North Lawrence, NY 12967	DEED BOOK 2018 PG-13823			
	FULL MARKET VALUE	10,303		
MAY BE SUBJECT TO PAYMENT			TOTAL TAX ---	205.86**
UNDER RPTL483 UNTIL 2020			DATE #1	09/30/20
			AMT DUE	205.86
*****				



STATE OF NEW YORK  
 COUNTY - St Lawrence  
 SCHOOL - Brasher Falls  
 TOWN - Lawrence  
 SWIS - 404800

2 0 2 0 S C H O O L T A X R O L L  
 T A X A B L E SECTION OF THE ROLL - 1  
 OWNERS NAME SEQUENCE  
 UNIFORM PERCENT OF VALUE IS 099.00

PAGE 898  
 VALUATION DATE-JUL 01, 2019  
 TAXABLE STATUS DATE-MAR 01, 2020

TAX MAP PARCEL NUMBER	PROPERTY LOCATION & CLASS	ASSESSMENT	EXEMPTION CODE-----	SCHOOL
CURRENT OWNERS NAME	SCHOOL DISTRICT	LAND	TAX DESCRIPTION	TAXABLE VALUE
CURRENT OWNERS ADDRESS	PARCEL SIZE/GRID COORD	TOTAL	SPECIAL DISTRICTS	TAX AMOUNT
*****				
46.031-1-4.1	11470 USH 11			46.031-1-4.1
Newtown Wayne R	210 1 Family Res		BAS STAR 41854	ACCT 1- 46- 3.1
11470 US Highway 11	Brasher Falls 402001	10,900	Brasher Falls School	BILL 2303
North Lawrence, NY 12967	FRNT 133.00 DPTH 161.00	64,000		30,000
	EAST-0417001 NRTH-1740598			1,291.68
	DEED BOOK 2005 PG-3376			
	FULL MARKET VALUE	64,646		
			TOTAL TAX ---	686.20**
				DATE #1 09/30/20
				AMT DUE 686.20
*****				
56.002-2-41	Mcewen Rd			56.002-2-41
Nezezon Kriston	260 Seasonal res		Brasher Falls School	ACCT 1- 33- 7
19 Clark St	Brasher Falls 402001	28,850		BILL 2304
Norwood, NY 13668	FRNT 1649.00 DPTH	33,850		33,850
	ACRES 62.50			683.18
	EAST-0408334 NRTH-1727253			
	DEED BOOK 2015 PG-3292			
	FULL MARKET VALUE	34,192		
			TOTAL TAX ---	683.18**
				DATE #1 09/30/20
				AMT DUE 683.18
*****				
56.002-2-42	419 Mcewen Rd			56.002-2-42
Nezezon Kriston	323 Vacant rural		Brasher Falls School	ACCT 1- 26-13
19 Clark St	Brasher Falls 402001	9,900		BILL 2306
Norwood, NY 13668	FRNT 510.00 DPTH	9,900		10,400
	ACRES 21.00			209.90
	EAST-0408380 NRTH-1726310			
	DEED BOOK 2015 PG-3292			
	FULL MARKET VALUE	10,000		
			TOTAL TAX ---	199.81**
				DATE #1 09/30/20
				AMT DUE 199.81
*****				
56.002-2-9	Off Mcewen Rd			56.002-2-9
Nezezon Michael	323 Vacant rural		Brasher Falls School	ACCT 1- 26-13
1310A County Route 53	Brasher Falls 402001	10,400		BILL 2306
Brasher Falls, NY 13613	ACRES 16.00	10,400		10,400
	EAST-0407797 NRTH-1725736			209.90
	DEED BOOK 2015 PG-14813			
	FULL MARKET VALUE	10,505		
			TOTAL TAX ---	209.90**
				DATE #1 09/30/20
				AMT DUE 209.90
*****				

STATE OF NEW YORK  
 COUNTY - St Lawrence  
 SCHOOL - Brasher Falls  
 TOWN - Lawrence  
 SWIS - 404800

2 0 2 0 S C H O O L T A X R O L L  
 T A X A B L E SECTION OF THE ROLL - 1  
 OWNERS NAME SEQUENCE  
 UNIFORM PERCENT OF VALUE IS 099.00

PAGE 899  
 VALUATION DATE-JUL 01, 2019  
 TAXABLE STATUS DATE-MAR 01, 2020

TAX MAP PARCEL NUMBER	PROPERTY LOCATION & CLASS	ASSESSMENT	EXEMPTION CODE-----	SCHOOL
CURRENT OWNERS NAME	SCHOOL DISTRICT	LAND	TAX DESCRIPTION	TAXABLE VALUE
CURRENT OWNERS ADDRESS	PARCEL SIZE/GRID COORD	TOTAL	SPECIAL DISTRICTS	TAX AMOUNT
***** 35.004-2-5 *****				
35.004-2-5	132 Winn Rd 240 Rural res		BAS STAR 41854	ACCT 1- 36- 3
Normile Richard	Brasher Falls 402001	82,450	Brasher Falls School	BILL 2307
132 Winn Rd	ACRES 168.30	131,850		30,000
North Lawrence, NY 12967	EAST-0406738 NRTH-1748586			2,661.06
	DEED BOOK 1097 PG-855			
	FULL MARKET VALUE	133,182		
TOTAL TAX ---				2,055.58**
				DATE #1 09/30/20
				AMT DUE 2,055.58
***** 36.003-3-18 *****				
36.003-3-18	2101 SH 11C 210 1 Family Res		Brasher Falls School	ACCT 1- 54-13
Normile Richard J	Brasher Falls 402001	13,900		BILL 2308
2101 State Highway 11C	FRNT 255.00 DPTH 149.00	73,900		1,491.48
North Lawrence, NY 12967	EAST-0410951 NRTH-1747783			
	DEED BOOK 2018 PG-15238			
	FULL MARKET VALUE	74,646		
TOTAL TAX ---				1,491.48**
				DATE #1 09/30/20
				AMT DUE 1,491.48
***** 36.003-3-38.1 *****				
36.003-3-38.1	22,24,25 CR 52 & 3 Railroad St 710 Manufacture		Brasher Falls School	ACCT 1- 28- 2.1
North Country Dairy, LLC	Brasher Falls 402001	228,000		BILL 2309
22 County Route 52	Also See 1003/275 &	2054,000		41,454.74
North Lawrence, NY 12967-9539	1106/1124 2012-6612 2014-			
	Also see 2012-612 & 613 1			
	ACRES 276.70			
	EAST-0413215 NRTH-1749497			
	DEED BOOK 2011 PG-7607			
	FULL MARKET VALUE	2074,747		
TOTAL TAX ---				41,454.74**
				DATE #1 09/30/20
				AMT DUE 41,454.74
***** 46.001-1-9.11 *****				
46.001-1-9.11	11209 US Highway 11 240 Rural res		BAS STAR 41854	ACCT 1- 11-12
Nostrom William R	Brasher Falls 402001	61,100	Brasher Falls School	BILL 2310
11209 US Highway 11	ACRES 106.90 BANK8888111	141,100		30,000
North Lawrence, NY 12967	EAST-0410613 NRTH-1741759			2,847.74
	DEED BOOK 2015 PG-10509			
	FULL MARKET VALUE	142,525		
TOTAL TAX ---				2,242.27**
				DATE #1 09/30/20
				AMT DUE 2,242.27
*****				



STATE OF NEW YORK  
 COUNTY - St Lawrence  
 SCHOOL - Brasher Falls  
 TOWN - Lawrence  
 SWIS - 404800

2020 SCHOOL TAX ROLL  
 TAXABLE SECTION OF THE ROLL - 1  
 NAME SECTION - N  
 UNIFORM PERCENT OF VALUE IS 099.00

PAGE 900  
 VALUATION DATE-JUL 01, 2019  
 TAXABLE STATUS DATE-MAR 01, 2020  
 RPS155/V04/L015  
 CURRENT DATE 8/14/2020

\*\*\* SPECIAL DISTRICT SUMMARY \*\*\*

CODE	DISTRICT NAME	TOTAL PARCELS	EXTENSION TYPE	EXTENSION VALUE	AD VALOREM VALUE	EXEMPT AMOUNT	TAXABLE VALUE	TOTAL TAX
------	---------------	---------------	----------------	-----------------	------------------	---------------	---------------	-----------

NO SPECIAL DISTRICTS AT THIS LEVEL

\*\*\* SCHOOL DISTRICT SUMMARY \*\*\*

CODE	DISTRICT NAME	TOTAL PARCELS	ASSESSED LAND	ASSESSED TOTAL	EXEMPT AMOUNT	TOTAL TAXABLE	TOTAL TAX
					----- STAR AMOUNT	----- STAR TAXABLE	
	Brasher Falls	12	493,200	2712,064		2,712,064	
402001					120,000	2,592,064	52,314.19
	S U B - T O T A L	12	493,200	2712,064		2,712,064	
	S U B - T O T A L (CONT)				120,000	2,592,064	52,314.19
	T O T A L	12	493,200	2712,064		2,712,064	
	T O T A L (CONT)				120,000	2,592,064	52,314.19

\*\*\* SYSTEM CODES SUMMARY \*\*\*

NO SYSTEM EXEMPTIONS AT THIS LEVEL

\*\*\* EXEMPTION SUMMARY \*\*\*

CODE	DESCRIPTION	TOTAL PARCELS	SCHOOL
41854	BAS STAR	4	120,000
	T O T A L	4	120,000

STATE OF NEW YORK  
 COUNTY - St Lawrence  
 SCHOOL - Brasher Falls  
 TOWN - Lawrence  
 SWIS - 404800

2 0 2 0 S C H O O L T A X R O L L  
 T A X A B L E SECTION OF THE ROLL - 1  
 N A M E S E C T I O N - N  
 UNIFORM PERCENT OF VALUE IS 099.00

PAGE 901  
 VALUATION DATE-JUL 01, 2019  
 TAXABLE STATUS DATE-MAR 01, 2020  
 RPS155/V04/L015  
 CURRENT DATE 8/14/2020

\*\*\* G R A N D T O T A L S \*\*\*

ROLL SEC	DESCRIPTION	TOTAL PARCELS	ASSESSED LAND	ASSESSED TOTAL	EXEMPT AMOUNT ----- STAR AMOUNT	TOTAL TAXABLE ----- STAR TAXABLE	TAX RATE	TOTAL TAX
	Brasher Falls Scho		493,200	2712,064		2,712,064		
	SPEC DIST TAXES				120,000	2,592,064		52,314.19
1	TAXABLE	12						52,314.19

STATE OF NEW YORK  
 COUNTY - St Lawrence  
 SCHOOL - Brasher Falls  
 TOWN - Lawrence  
 SWIS - 404800

2 0 2 0 S C H O O L T A X R O L L  
 T A X A B L E SECTION OF THE ROLL - 1  
 OWNERS NAME SEQUENCE  
 UNIFORM PERCENT OF VALUE IS 099.00

PAGE 902  
 VALUATION DATE-JUL 01, 2019  
 TAXABLE STATUS DATE-MAR 01, 2020

TAX MAP PARCEL NUMBER	PROPERTY LOCATION & CLASS	ASSESSMENT	EXEMPTION CODE-----	SCHOOL
CURRENT OWNERS NAME	SCHOOL DISTRICT	LAND	TAX DESCRIPTION	TAXABLE VALUE
CURRENT OWNERS ADDRESS	PARCEL SIZE/GRID COORD	TOTAL	SPECIAL DISTRICTS	TAX AMOUNT
***** 35.003-5-22 *****				
35.003-5-22	Off Finnigan Rd			ACCT 1- 4- 6
O'Neil Patrick	312 Vac w/imprv		Brasher Falls School	45,000
6 Judith St	Brasher Falls 402001	40,000		
Massena, NY 13662	ACRES 78.40	45,000		
	EAST-0390894 NRTH-1746908			
	DEED BOOK 2017 PG-500			
	FULL MARKET VALUE	45,455		
TOTAL TAX ---				908.21**
				DATE #1 09/30/20
				AMT DUE 908.21
***** 35.003-5-51 *****				
35.003-5-51	296 Finnigan Rd			ACCT 1- 45- 1.31
O'Neil Patrick	323 Vacant rural		Brasher Falls School	11,760
6 Judith St	Brasher Falls 402001	11,760		
Massena, NY 13662	FRNT 434.00 DPTH	11,760		
	ACRES 11.40			
	EAST-0389175 NRTH-1746421			
	DEED BOOK 2017 PG-1476			
	FULL MARKET VALUE	11,879		
TOTAL TAX ---				237.35**
				DATE #1 09/30/20
				AMT DUE 237.35
***** 35.004-2-13 *****				
35.004-2-13	Hallahan Rd			ACCT 1- 36- 8.11
O'Shea Donald H	323 Vacant rural		Brasher Falls School	10,400
PO Box 1005	Brasher Falls 402001	10,400		
Ogdensburg, NY 13669	FRNT 213.00 DPTH	10,400		
	ACRES 18.70			
	EAST-0401375 NRTH-1748035			
	DEED BOOK 1044 PG-00777			
	FULL MARKET VALUE	10,505		
TOTAL TAX ---				209.90**
				DATE #1 09/30/20
				AMT DUE 209.90
***** 45.001-2-21.111 *****				
45.001-2-21.111	Driscoll Rd			ACCT 1- 36- 8.11
Oakes Lawrence E Jr	323 Vacant rural		Brasher Falls School	4,800
Oakes Venessa L	Brasher Falls 402001	4,800		
80 Finnegan Rd	FRNT 577.00 DPTH	4,800		
Brasher Falls, NY 13613	ACRES 7.40			
	EAST-0392170 NRTH-1741961			
	DEED BOOK 2017 PG-5089			
	FULL MARKET VALUE	4,848		
TOTAL TAX ---				96.88**
				DATE #1 09/30/20
				AMT DUE 96.88
*****				

STATE OF NEW YORK  
 COUNTY - St Lawrence  
 SCHOOL - Brasher Falls  
 TOWN - Lawrence  
 SWIS - 404800

2 0 2 0 S C H O O L T A X R O L L  
 T A X A B L E SECTION OF THE ROLL - 1  
 OWNERS NAME SEQUENCE  
 UNIFORM PERCENT OF VALUE IS 099.00

PAGE 903  
 VALUATION DATE-JUL 01, 2019  
 TAXABLE STATUS DATE-MAR 01, 2020

TAX MAP PARCEL NUMBER	PROPERTY LOCATION & CLASS	ASSESSMENT	EXEMPTION CODE-----	SCHOOL
CURRENT OWNERS NAME	SCHOOL DISTRICT	LAND	TAX DESCRIPTION	TAXABLE VALUE
CURRENT OWNERS ADDRESS	PARCEL SIZE/GRID COORD	TOTAL	SPECIAL DISTRICTS	TAX AMOUNT
*****				
45.001-2-21.31	80 Finnigan Rd			45.001-2-21.31
Oakes Lawrence Jr	270 Mfg housing		BAS STAR 41854	ACCT 1-36-8.111
Oakes Venessa	Brasher Falls 402001	15,400	Brasher Falls School	BILL 2315
80 Finnigan Rd	FRNT 370.00 DPTH	32,900		
Brasher Falls, NY 13613-3113	ACRES 1.70			
	EAST-0391907 NRTH-1741667			
	DEED BOOK 1014 PG-01073			
	FULL MARKET VALUE	33,232		
			TOTAL TAX ---	58.53**
			DATE #1	09/30/20
			AMT DUE	58.53
*****				
45.001-2-9	69 Driscoll Rd			45.001-2-9
Oakes Leona E	240 Rural res		ENH STAR 41834	ACCT 1- 44- 1
69 Driscoll Rd	Brasher Falls 402001	36,000	Brasher Falls School	BILL 2316
Brasher Falls, NY 13613	FRNT 1040.00 DPTH	114,900		
	ACRES 30.00 BANK8888830			
	EAST-0393011 NRTH-1743223			
	DEED BOOK 946 PG-00927			
	FULL MARKET VALUE	116,061		
			TOTAL TAX ---	910.23**
			DATE #1	09/30/20
			AMT DUE	910.23
*****				
45.001-2-13	10625 USH 11			45.001-2-13
Oakes Michael C	270 Mfg housing		BAS STAR 41854	ACCT 1- 36- 9.1
10625 US Highway 11	Brasher Falls 402001	18,100	Brasher Falls School	BILL 2317
Brasher Falls, NY 13613-3112	FRNT 568.00 DPTH	39,900		
	ACRES 16.30			
	EAST-0395866 NRTH-1740264			
	DEED BOOK 1002 PG-700			
	FULL MARKET VALUE	40,303		
			TOTAL TAX ---	199.81**
			DATE #1	09/30/20
			AMT DUE	199.81
*****				
45.001-2-5	139 Finnigan Rd			45.001-2-5
Oakes Samantha S	210 1 Family Res		BAS STAR 41854	ACCT 1- 36- 7
139 Finnigan Rd	Brasher Falls 402001	15,000	Brasher Falls School	BILL 2318
Brasher Falls, NY 13613	FRNT 128.00 DPTH	46,500		
	ACRES 1.00			
	EAST-0390891 NRTH-1742822			
	DEED BOOK 2013 PG-10963			
	FULL MARKET VALUE	46,970		
			TOTAL TAX ---	333.01**
			DATE #1	09/30/20
			AMT DUE	333.01
*****				

STATE OF NEW YORK  
 COUNTY - St Lawrence  
 SCHOOL - Brasher Falls  
 TOWN - Lawrence  
 SWIS - 404800

2 0 2 0 S C H O O L T A X R O L L  
 T A X A B L E SECTION OF THE ROLL - 1  
 OWNERS NAME SEQUENCE  
 UNIFORM PERCENT OF VALUE IS 099.00

PAGE 904  
 VALUATION DATE-JUL 01, 2019  
 TAXABLE STATUS DATE-MAR 01, 2020

TAX MAP PARCEL NUMBER	PROPERTY LOCATION & CLASS	ASSESSMENT	EXEMPTION CODE-----	SCHOOL
CURRENT OWNERS NAME	SCHOOL DISTRICT	LAND	TAX DESCRIPTION	TAXABLE VALUE
CURRENT OWNERS ADDRESS	PARCEL SIZE/GRID COORD	TOTAL	SPECIAL DISTRICTS	TAX AMOUNT
*****				
36.003-2-8	2194 SH 11C			36.003-2-8 *****
Otto Jane (LU)	240 Rural res		Brasher Falls School	ACCT 1- 43- 2 BILL 2319
PO Box 385	Brasher Falls 402001	55,300		
Waddington, NY 13694	See 2010-19876 lien	104,500		
	ACRES 62.60 BANK8888830			
	EAST-0409937 NRTH-1745701			
	DEED BOOK 1999 PG-6673			
	FULL MARKET VALUE	105,556		
			TOTAL TAX ---	2,109.07**
				DATE #1 09/30/20
				AMT DUE 2,109.07
*****				
36.003-3-36	2027 SH 11C			36.003-3-36 *****
Otto Jane A	314 Rural vac<10		Brasher Falls School	ACCT 1- 36-13 BILL 2320
Attn: Jane Jasinski	Brasher Falls 402001	18,500		
30 Ely Dr	FRNT 185.00 DPTH	18,500		
Fayetteville, NY 13066-1002	ACRES 4.50			
	EAST-0411048 NRTH-1749465			
	DEED BOOK 826 PG-578			
	FULL MARKET VALUE	18,687		
			TOTAL TAX ---	373.38**
				DATE #1 09/30/20
				AMT DUE 373.38
*****				

STATE OF NEW YORK  
 COUNTY - St Lawrence  
 SCHOOL - Brasher Falls  
 TOWN - Lawrence  
 SWIS - 404800

2020 SCHOOL TAX ROLL  
 TAXABLE SECTION OF THE ROLL - 1  
 NAME SECTION - 0  
 UNIFORM PERCENT OF VALUE IS 099.00

PAGE 905  
 VALUATION DATE-JUL 01, 2019  
 TAXABLE STATUS DATE-MAR 01, 2020  
 RPS155/V04/L015  
 CURRENT DATE 8/14/2020

\*\*\* SPECIAL DISTRICT SUMMARY \*\*\*

CODE	DISTRICT NAME	TOTAL PARCELS	EXTENSION TYPE	EXTENSION VALUE	AD VALOREM VALUE	EXEMPT AMOUNT	TAXABLE VALUE	TOTAL TAX
------	---------------	---------------	----------------	-----------------	------------------	---------------	---------------	-----------

NO SPECIAL DISTRICTS AT THIS LEVEL

\*\*\* SCHOOL DISTRICT SUMMARY \*\*\*

CODE	DISTRICT NAME	TOTAL PARCELS	ASSESSED LAND	ASSESSED TOTAL	EXEMPT AMOUNT	TOTAL TAXABLE	TOTAL TAX
					-----	-----	
					STAR AMOUNT	STAR TAXABLE	
	Brasher Falls	10	225,260	429,160		429,160	
402001					159,800	269,360	5,436.37
	S U B - T O T A L	10	225,260	429,160		429,160	
	S U B - T O T A L (CONT)				159,800	269,360	5,436.37
	T O T A L	10	225,260	429,160		429,160	
	T O T A L (CONT)				159,800	269,360	5,436.37

\*\*\* SYSTEM CODES SUMMARY \*\*\*

NO SYSTEM EXEMPTIONS AT THIS LEVEL

\*\*\* EXEMPTION SUMMARY \*\*\*

CODE	DESCRIPTION	TOTAL PARCELS	SCHOOL
41834	ENH STAR	1	69,800
41854	BAS STAR	3	90,000
	T O T A L	4	159,800

STATE OF NEW YORK  
 COUNTY - St Lawrence  
 SCHOOL - Brasher Falls  
 TOWN - Lawrence  
 SWIS - 404800

2020 SCHOOL TAX ROLL  
 TAXABLE SECTION OF THE ROLL - 1  
 NAME SECTION - 0  
 UNIFORM PERCENT OF VALUE IS 099.00

PAGE 906  
 VALUATION DATE-JUL 01, 2019  
 TAXABLE STATUS DATE-MAR 01, 2020  
 RPS155/V04/L015  
 CURRENT DATE 8/14/2020

\*\*\* GRAND TOTALS \*\*\*

ROLL SEC	DESCRIPTION	TOTAL PARCELS	ASSESSED LAND	ASSESSED TOTAL	EXEMPT AMOUNT ----- STAR AMOUNT	TOTAL TAXABLE ----- STAR TAXABLE	TAX RATE	TOTAL TAX
	Brasher Falls Scho		225,260	429,160		429,160		
	SPEC DIST TAXES				159,800	269,360		5,436.37
1	TAXABLE	10						5,436.37

STATE OF NEW YORK  
 COUNTY - St Lawrence  
 SCHOOL - Brasher Falls  
 TOWN - Lawrence  
 SWIS - 404800

2 0 2 0 S C H O O L T A X R O L L  
 T A X A B L E SECTION OF THE ROLL - 1  
 OWNERS NAME SEQUENCE  
 UNIFORM PERCENT OF VALUE IS 099.00

PAGE 907  
 VALUATION DATE-JUL 01, 2019  
 TAXABLE STATUS DATE-MAR 01, 2020

TAX MAP PARCEL NUMBER	PROPERTY LOCATION & CLASS	ASSESSMENT	EXEMPTION CODE-----	SCHOOL
CURRENT OWNERS NAME	SCHOOL DISTRICT	LAND	TAX DESCRIPTION	TAXABLE VALUE
CURRENT OWNERS ADDRESS	PARCEL SIZE/GRID COORD	TOTAL	SPECIAL DISTRICTS	TAX AMOUNT
*****				
46.003-1-8.2	Ferris Rd		46.003-1-8.2	*****
Padilla Gabriel	323 Vacant rural		ACCT 1- 13- 9.2	BILL 2321
Padilla Raquel	Brasher Falls 402001	7,800	Brasher Falls School	7,800
18925 Riverwalk Dr	ACRES 4.20	7,800		
Milton, DE 19968-3320	EAST-0417702 NRTH-1728264			
	DEED BOOK 2004 PG-12862			
	FULL MARKET VALUE	7,879		
TOTAL TAX ---				157.42**
				DATE #1 09/30/20
				AMT DUE 157.42
*****				
57.001-1-15.12	McEwen Rd		57.001-1-15.12	*****
Page Chad R	120 Field crops		Brasher Falls School	BILL 2322
225 McEwen Rd	Brasher Falls 402001	36,650		739.69
North Lawrence, NY 12967	FRNT 1545.00 DPTH	36,650		
	ACRES 45.80			
	EAST-0409083 NRTH-1721500			
	DEED BOOK 2017 PG-16846			
	FULL MARKET VALUE	37,020		
TOTAL TAX ---				739.69**
				DATE #1 09/30/20
				AMT DUE 739.69
*****				
57.001-1-18	225 Mcewen Rd		57.001-1-18	*****
Page Chad R	240 Rural res		ACCT 1- 10- 9	BILL 2323
Black Shelby L	Brasher Falls 402001	52,600	BAS STAR 41854	30,000
225 McEwen Rd	ACRES 79.90 BANK8888111	115,400	Brasher Falls School	2,329.05
North Lawrence, NY 12967	EAST-0408633 NRTH-1723023			
	DEED BOOK 2015 PG-6266			
	FULL MARKET VALUE	116,566		
TOTAL TAX ---				1,723.58**
				DATE #1 09/30/20
				AMT DUE 1,723.58
*****				
36.053-2-10	1949 SH 11C		36.053-2-10	*****
Page Cory S	210 1 Family Res		ACCT 1- 22-11	BILL 2324
Kohl Valerie A	Brasher Falls 402001	11,200	Brasher Falls School	57,100
1949 State Highway 11C	174x172x200x50	57,100		1,152.42
North Lawrence, NY 12967	FRNT 174.00 DPTH 119.00			
	ACRES 0.48 BANK8888220			
	EAST-0410443 NRTH-1751578			
	DEED BOOK 2006 PG-18787			
	FULL MARKET VALUE	57,677		
TOTAL TAX ---				1,152.42**
				DATE #1 09/30/20
				AMT DUE 1,152.42
*****				



STATE OF NEW YORK  
 COUNTY - St Lawrence  
 SCHOOL - Brasher Falls  
 TOWN - Lawrence  
 SWIS - 404800

2 0 2 0 S C H O O L T A X R O L L  
 T A X A B L E SECTION OF THE ROLL - 1  
 OWNERS NAME SEQUENCE  
 UNIFORM PERCENT OF VALUE IS 099.00

PAGE 908  
 VALUATION DATE-JUL 01, 2019  
 TAXABLE STATUS DATE-MAR 01, 2020

TAX MAP PARCEL NUMBER	PROPERTY LOCATION & CLASS	ASSESSMENT	EXEMPTION CODE-----	SCHOOL
CURRENT OWNERS NAME	SCHOOL DISTRICT	LAND	TAX DESCRIPTION	TAXABLE VALUE
CURRENT OWNERS ADDRESS	PARCEL SIZE/GRID COORD	TOTAL	SPECIAL DISTRICTS	TAX AMOUNT
*****				
57.001-1-15.11	322 Mcewen Rd 120 Field crops		Brasher Falls School	97,750
Page Cory S	Brasher Falls 402001	97,750		
1949 State Highway 11C	FRNT 3585.00 DPTH	97,750		
North Lawrence, NY 12967	ACRES 175.30 EAST-0418351 NRTH-1723505 DEED BOOK 2019 PG-9059 FULL MARKET VALUE			
		98,737		
			TOTAL TAX ---	1,972.83**
				DATE #1 09/30/20
				AMT DUE 1,972.83
*****				
36.001-2-3.1	147 CR 52 270 Mfg housing		ENH STAR 41834	48,700
Parmeter Pauline (LU)	Brasher Falls 402001	16,200	Brasher Falls School	48,700
147 County Route 52	FRNT 145.00 DPTH	48,700		
North Lawrence, NY 12967	ACRES 2.20 EAST-0413389 NRTH-1753494 DEED BOOK 2012 PG-18630 FULL MARKET VALUE			
		49,192		
			TOTAL TAX ---	0.00**
*****				
57.001-1-17.21	Mcewen Rd 323 Vacant rural		Brasher Falls School	14,000
Parsons Anthony R	Brasher Falls 402001	14,000		
Steigewalt James	ACRES 22.40	14,000		
63 Spring Ln	EAST-0408472 NRTH-1724540 DEED BOOK 1000 PG-00131 FULL MARKET VALUE			
Levittown, PA 19055		14,141		
			TOTAL TAX ---	282.55**
				DATE #1 09/30/20
				AMT DUE 282.55
*****				
46.003-1-12.4	651 CR 55 270 Mfg housing		BAS STAR 41854	38,000
Partlow Janet	Brasher Falls 402001	16,000	Brasher Falls School	38,000
651 County Route 55	FRNT 300.00 DPTH 260.00	38,000		
North Lawrence, NY 12967-2113	ACRES 2.00 EAST-0413078 NRTH-1728827 DEED BOOK 2000 PG-11306 FULL MARKET VALUE			
		38,384		
			TOTAL TAX ---	161.46**
				DATE #1 09/30/20
				AMT DUE 161.46
*****				

STATE OF NEW YORK  
COUNTY - St Lawrence  
SCHOOL - Brasher Falls  
TOWN - Lawrence  
SWIS - 404800

2 0 2 0 S C H O O L T A X R O L L  
T A X A B L E SECTION OF THE ROLL - 1  
OWNERS NAME SEQUENCE  
UNIFORM PERCENT OF VALUE IS 099.00

PAGE 909  
VALUATION DATE-JUL 01, 2019  
TAXABLE STATUS DATE-MAR 01, 2020

TAX MAP PARCEL NUMBER	PROPERTY LOCATION & CLASS	ASSESSMENT	EXEMPTION CODE-----	SCHOOL
CURRENT OWNERS NAME	SCHOOL DISTRICT	LAND	TAX DESCRIPTION	TAXABLE VALUE
CURRENT OWNERS ADDRESS	PARCEL SIZE/GRID COORD	TOTAL	SPECIAL DISTRICTS	TAX AMOUNT
*****				
36.045-1-30	24 Factory St			36.045-1-30 *****
Patten Daniel J	210 1 Family Res		BAS STAR 41854	ACCT 1- 7-12 BILL 2329
Patten Vickie	Brasher Falls 402001	15,000	Brasher Falls School	30,000
24 Factory St	131x295x132x295	57,000		1,150.40
North Lawrence, NY 12967	FRNT 131.00 DPTH 295.00			
	ACRES 1.00			
	EAST-0411050 NRTH-1751823			
	DEED BOOK 1021 PG-01126			
	FULL MARKET VALUE	57,576		
TOTAL TAX ---				544.93**
			DATE #1	09/30/20
			AMT DUE	544.93
*****				
46.032-6-3.1	21 Patten Rd			46.032-6-3.1 *****
Patten David H (LU)	210 1 Family Res		ENH STAR 41834	ACCT 1- 46-14 BILL 2330
Patten Lois I (LU)	Brasher Falls 402001	15,400	Brasher Falls School	53,800
21 Patten Rd	335'x235'	53,800		1,085.82
North Lawrence, NY 12967	FRNT 296.00 DPTH 235.00			
	ACRES 1.40			
	EAST-0417927 NRTH-1741077			
	DEED BOOK 2005 PG-9928			
	FULL MARKET VALUE	54,343		
TOTAL TAX ---				0.00**
*****				
45.004-1-12.1	584 CR 51			45.004-1-12.1 *****
Pauly Henry A	240 Rural res		Ag Distric 41720	ACCT 1- 38- 6 BILL 2331
Wojakowski Susan M	Brasher Falls 402001	251,700	ENH STAR 41834	49,696
584 County Route 51	ACRES 456.80	343,200	Brasher Falls School	69,800
Winthrop, NY 13697	EAST-0401168 NRTH-1729759			5,923.63
	DEED BOOK 2012 PG-18711			
	FULL MARKET VALUE	346,667		
TOTAL TAX ---				4,514.89**
MAY BE SUBJECT TO PAYMENT UNDER AGDIST LAW TIL 2024				
			DATE #1	09/30/20
			AMT DUE	4,514.89
*****				
56.002-2-21.1	Denton Rd			56.002-2-21.1 *****
Pawloski Robert J Sr	323 Vacant rural		Brasher Falls School	ACCT 1- 3- 8.3 BILL 2332
% Robin John Pawloski	Brasher Falls 402001	13,300		13,300
PO Box 4444	FRNT 393.00 DPTH	13,300		268.43
Danbury, CT 06810	ACRES 13.70			
	EAST-0406853 NRTH-1722172			
	DEED BOOK 994 PG-00284			
	FULL MARKET VALUE	13,434		
TOTAL TAX ---				268.43**
			DATE #1	09/30/20
			AMT DUE	268.43
*****				

STATE OF NEW YORK  
 COUNTY - St Lawrence  
 SCHOOL - Brasher Falls  
 TOWN - Lawrence  
 SWIS - 404800

2 0 2 0 S C H O O L T A X R O L L  
 T A X A B L E SECTION OF THE ROLL - 1  
 OWNERS NAME SEQUENCE  
 UNIFORM PERCENT OF VALUE IS 099.00

PAGE 910  
 VALUATION DATE-JUL 01, 2019  
 TAXABLE STATUS DATE-MAR 01, 2020

TAX MAP PARCEL NUMBER	PROPERTY LOCATION & CLASS	ASSESSMENT	EXEMPTION CODE-----	SCHOOL
CURRENT OWNERS NAME	SCHOOL DISTRICT	LAND	TAX DESCRIPTION	TAXABLE VALUE
CURRENT OWNERS ADDRESS	PARCEL SIZE/GRID COORD	TOTAL	SPECIAL DISTRICTS	TAX AMOUNT
***** 57.001-1-4 *****				
57.001-1-4	591 CR 55			ACCT 1- 1-12
Pearl Richard W	270 Mfg housing		ENH STAR 41834	BILL 2333
Hunkins Adele	Brasher Falls 402001	10,650	Brasher Falls School	50,000
PO Box 94	FRNT 576.00 DPTH	50,000		1,009.12
North Lawrence, NY 12967	ACRES 12.30			
	EAST-0412937 NRTH-1727322			
	DEED BOOK 1097 PG-750			
	FULL MARKET VALUE	50,505		
			TOTAL TAX ---	0.00**
***** 46.001-1-32 *****				
46.001-1-32	11460 USH 11			ACCT 1- 15- 1
Penderghest Vincent	210 1 Family Res		BAS STAR 41854	BILL 2334
Penderghest Nancy A	Brasher Falls 402001	21,600	Brasher Falls School	30,000
11460 US Highway 11	FRNT 155.00 DPTH	84,000		1,695.33
North Lawrence, NY 12967	ACRES 7.60			
	EAST-0416471 NRTH-1740476			
	DEED BOOK 1089 PG-1017			
	FULL MARKET VALUE	84,848		
			TOTAL TAX ---	1,089.85**
			DATE #1	09/30/20
			AMT DUE	1,089.85
***** 35.004-2-19.1 *****				
35.004-2-19.1	173 Garond Rd			ACCT 1-19.2
Phelix Daniel N	240 Rural res		BAS STAR 41854	BILL 2335
Phelix Shauna	Brasher Falls 402001	30,400	Brasher Falls School	30,000
173 Garond Rd	Also See 1042/565	119,500		2,411.80
North Lawrence, NY 12967	FRNT 429.00 DPTH			
	ACRES 23.40			
	EAST-0404436 NRTH-1743713			
	DEED BOOK 1024 PG-896			
	FULL MARKET VALUE	120,707		
			TOTAL TAX ---	1,806.33**
			DATE #1	09/30/20
			AMT DUE	1,806.33
***** 35.004-3-5 *****				
35.004-3-5	297 Hallahan Rd			ACCT 1- 26- 4
Phillips Jed	322 Rural vac>10		Brasher Falls School	BILL 2336
600 County Route 49	Brasher Falls 402001	18,800		379.43
Winthrop, NY 13697	FRNT 612.00 DPTH	18,800		
	ACRES 30.80			
	EAST-0398544 NRTH-1746333			
	DEED BOOK 2015 PG-2343			
	FULL MARKET VALUE	18,990		
			TOTAL TAX ---	379.43**
			DATE #1	09/30/20
			AMT DUE	379.43
*****				

STATE OF NEW YORK  
COUNTY - St Lawrence  
SCHOOL - Brasher Falls  
TOWN - Lawrence  
SWIS - 404800

2 0 2 0 S C H O O L T A X R O L L  
T A X A B L E SECTION OF THE ROLL - 1  
OWNERS NAME SEQUENCE  
UNIFORM PERCENT OF VALUE IS 099.00

PAGE 911  
VALUATION DATE-JUL 01, 2019  
TAXABLE STATUS DATE-MAR 01, 2020

TAX MAP PARCEL NUMBER	PROPERTY LOCATION & CLASS	ASSESSMENT	EXEMPTION CODE-----	SCHOOL
CURRENT OWNERS NAME	SCHOOL DISTRICT	LAND	TAX DESCRIPTION	TAXABLE VALUE
CURRENT OWNERS ADDRESS	PARCEL SIZE/GRID COORD	TOTAL	SPECIAL DISTRICTS	TAX AMOUNT
***** 36.039-2-4.2 *****				
36.039-2-4.2	507 Cemetery Rd			BILL 2337
Phillips Sandra L	270 Mfg housing		BAS STAR 41854	30,000
507 Cemetery Rd	Brasher Falls 402001	13,650	Brasher Falls School	47,100
North Lawrence, NY 12967	FRNT 200.00 DPTH 150.00	47,100		
	EAST-0417255 NRTH-1753844			
	DEED BOOK 2009 PG-16803			
	FULL MARKET VALUE	47,576		
TOTAL TAX ---				345.12**
				DATE #1 09/30/20
				AMT DUE 345.12
***** 46.001-1-55.1 *****				
46.001-1-55.1	11420, 11424 Ush 11			ACCT 1- 38- 7.2 BILL 2338
Piche Gerald	210 1 Family Res		ENH STAR 41834	69,800
11420 US Highway 11	Brasher Falls 402001	20,900	Brasher Falls School	98,500
North Lawrence, NY 12967	489'x272'x514'x284'	98,500		1,987.97
	FRNT 641.00 DPTH			
	ACRES 6.60			
	EAST-0415843 NRTH-1740970			
	DEED BOOK 00926 PG-01130			
	FULL MARKET VALUE	99,495		
TOTAL TAX ---				579.24**
				DATE #1 09/30/20
				AMT DUE 579.24
***** 46.031-1-5 *****				
46.031-1-5	11471 USH 11			ACCT 1- 54- 4.2 BILL 2339
Pickering Clayton C	210 1 Family Res		BAS STAR 41854	30,000
Pickering Marlene L M	Brasher Falls 402001	17,500	Brasher Falls School	65,000
11471 US Highway 11	FRNT 240.00 DPTH	65,000		1,311.86
North Lawrence, NY 12967	ACRES 3.50 BANK8888830			
	EAST-0417088 NRTH-1740977			
	DEED BOOK 2005 PG-1430			
	FULL MARKET VALUE	65,657		
TOTAL TAX ---				706.39**
				DATE #1 09/30/20
				AMT DUE 706.39
***** 46.031-1-12 *****				
46.031-1-12	1115 Cr 54			ACCT 1- 30- 2 BILL 2340
Pickering Todd W	210 1 Family Res		BAS STAR 41854	30,000
Pickering Tina M	Brasher Falls 402001	16,800	Brasher Falls School	51,800
1115 County Route 54	1.58a & E 1/2 Of 1.72A(d)	51,800		1,045.45
North Lawrence, NY 12967	FRNT 160.00 DPTH			
	ACRES 2.80			
	EAST-0417199 NRTH-1740227			
	DEED BOOK 2009 PG-5850			
	FULL MARKET VALUE	52,323		
TOTAL TAX ---				439.98**
				DATE #1 09/30/20
				AMT DUE 439.98

\*\*\*\*\*

STATE OF NEW YORK  
 COUNTY - St Lawrence  
 SCHOOL - Brasher Falls  
 TOWN - Lawrence  
 SWIS - 404800

2 0 2 0 S C H O O L T A X R O L L  
 T A X A B L E SECTION OF THE ROLL - 1  
 OWNERS NAME SEQUENCE  
 UNIFORM PERCENT OF VALUE IS 099.00

PAGE 912  
 VALUATION DATE-JUL 01, 2019  
 TAXABLE STATUS DATE-MAR 01, 2020

TAX MAP PARCEL NUMBER	PROPERTY LOCATION & CLASS	ASSESSMENT	EXEMPTION CODE-----	SCHOOL
CURRENT OWNERS NAME	SCHOOL DISTRICT	LAND	TAX DESCRIPTION	TAXABLE VALUE
CURRENT OWNERS ADDRESS	PARCEL SIZE/GRID COORD	TOTAL	SPECIAL DISTRICTS	TAX AMOUNT
***** 46.002-1-22 *****				
46.002-1-22	228 Foster Rd 240 Rural res		Brasher Falls School	65,850
Pierce Edward S	Brasher Falls 402001	23,350		
15090 King Rd	FRNT 650.00 DPTH	65,850		
Sterling, NY 13156	ACRES 14.30 EAST-0422451 NRTH-1737690 DEED BOOK 1000 PG-00245 FULL MARKET VALUE	66,515		
TOTAL TAX ---				1,329.01**
				DATE #1 09/30/20
				AMT DUE 1,329.01
***** 46.002-1-25 *****				
46.002-1-25	Foster Rd 323 Vacant rural		Brasher Falls School	30,200
Pierce Edward S	Brasher Falls 402001	30,200		
15090 King Rd	ACRES 49.50	30,200		
Sterling, NY 13156	EAST-0421876 NRTH-1738287 DEED BOOK 1019 PG-00149 FULL MARKET VALUE	30,505		
TOTAL TAX ---				609.51**
				DATE #1 09/30/20
				AMT DUE 609.51
***** 36.053-2-18 *****				
36.053-2-18	12 Factory St 210 1 Family Res		Brasher Falls School	41,400
Pike Aimee	Brasher Falls 402001	11,200		
12 Factory St	165x290x70x95x93x195	41,400		
North Lawrence, NY 12967	FRNT 130.00 DPTH 180.00 EAST-0411087 NRTH-1751567 DEED BOOK 2016 PG-4972 FULL MARKET VALUE	41,818		
TOTAL TAX ---				835.55**
				DATE #1 09/30/20
				AMT DUE 835.55
***** 36.053-5-3 *****				
36.053-5-3	1916 SH 11C 210 1 Family Res		BAS STAR 41854 Brasher Falls School	132,000
Pontius Matthew J	Brasher Falls 402001	19,000		
Pontius Heather M	FRNT 586.00 DPTH	132,000		
1916 State Highway 11C	ACRES 5.00 BANK8888830			
North Lawrence, NY 12967	EAST-0409395 NRTH-1751331 DEED BOOK 2010 PG-16413 FULL MARKET VALUE	133,333		
TOTAL TAX ---				2,058.61**
				DATE #1 09/30/20
				AMT DUE 2,058.61
*****				

STATE OF NEW YORK  
 COUNTY - St Lawrence  
 SCHOOL - Brasher Falls  
 TOWN - Lawrence  
 SWIS - 404800

2 0 2 0 S C H O O L T A X R O L L  
 T A X A B L E SECTION OF THE ROLL - 1  
 OWNERS NAME SEQUENCE  
 UNIFORM PERCENT OF VALUE IS 099.00

PAGE 913  
 VALUATION DATE-JUL 01, 2019  
 TAXABLE STATUS DATE-MAR 01, 2020

TAX MAP PARCEL NUMBER	PROPERTY LOCATION & CLASS	ASSESSMENT	EXEMPTION CODE-----	SCHOOL
CURRENT OWNERS NAME	SCHOOL DISTRICT	LAND	TAX DESCRIPTION	TAXABLE VALUE
CURRENT OWNERS ADDRESS	PARCEL SIZE/GRID COORD	TOTAL	SPECIAL DISTRICTS	TAX AMOUNT
*****				
46.032-4-9	13 Mill Rd 210 1 Family Res		ENH STAR 41834	46.032-4-9
Poquette Francis	Brasher Falls 402001	17,500	Brasher Falls School	ACCT 1- 38-11
13 Mill Rd	ACRES 3.50	54,900		BILL 2345
North Lawrence, NY 12967-9502	EAST-0417796 NRTH-1739476			54,900
	DEED BOOK 866 PG-182			1,108.02
	FULL MARKET VALUE	55,455		
				TOTAL TAX ---
				0.00**
*****				
36.053-2-7.1	1965 & SH 11C 220 2 Family Res		Brasher Falls School	36.053-2-7.1
Premo Nicholas D	Brasher Falls 402001	9,300		ACCT 1- 1-15
48 Fayette Rd	Also See 1019/607	56,700		BILL 2346
Massena, NY 13662	360x50x360x78			1,144.34
	FRNT 360.00 DPTH 64.00			
	BANK8888111			
	EAST-0410483 NRTH-1751279			
	DEED BOOK 2018 PG-14462			
	FULL MARKET VALUE	57,273		
				TOTAL TAX ---
				1,144.34**
*****				
46.001-1-11	11261 11265,11271 Ush 11 280 Res Multiple		Brasher Falls School	46.001-1-11
Price Ellison	Brasher Falls 402001	39,850		ACCT 1- 50- 1
Price Jolen E	MH 15000	61,250		BILL 2347
11271 US Highway 11	ACRES 22.10			61,250
North Lawrence, NY 12967	EAST-0411992 NRTH-1741367			1,236.17
	DEED BOOK 2017 PG-10381			
	FULL MARKET VALUE	61,869		
				TOTAL TAX ---
				1,236.17**
*****				
36.003-3-16	191 Cemetery Rd 240 Rural res		Brasher Falls School	36.003-3-16
Prosper Paul	Brasher Falls 402001	93,400		ACCT 1- 12-10.1
Prosper Jessica	ACRES 168.50	118,600		BILL 2348
88 Cemetery Rd	EAST-0416403 NRTH-1747720			118,600
North Lawrence, NY 12967	DEED BOOK 2012 PG-3470			2,393.64
	FULL MARKET VALUE	119,798		
				TOTAL TAX ---
				2,393.64**
*****				
				DATE #1
				09/30/20
				AMT DUE
				2,393.64
*****				

STATE OF NEW YORK  
 COUNTY - St Lawrence  
 SCHOOL - Brasher Falls  
 TOWN - Lawrence  
 SWIS - 404800

2 0 2 0 S C H O O L T A X R O L L  
 T A X A B L E SECTION OF THE ROLL - 1  
 OWNERS NAME SEQUENCE  
 UNIFORM PERCENT OF VALUE IS 099.00

PAGE 914  
 VALUATION DATE-JUL 01, 2019  
 TAXABLE STATUS DATE-MAR 01, 2020

TAX MAP PARCEL NUMBER	PROPERTY LOCATION & CLASS	ASSESSMENT	EXEMPTION CODE-----	SCHOOL
CURRENT OWNERS NAME	SCHOOL DISTRICT	LAND	TAX DESCRIPTION	TAXABLE VALUE
CURRENT OWNERS ADDRESS	PARCEL SIZE/GRID COORD	TOTAL	SPECIAL DISTRICTS	TAX AMOUNT
***** 36.003-3-13 *****				
36.003-3-13	113 Cemetery Rd			ACCT 1- 38-15
Prosper Paul M	240 Rural res		Brasher Falls School	94,400
Prosper Jessica L	Brasher Falls 402001	37,600		
88 Cemetery Rd	FRNT 1650.00 DPTH	94,400		
North Lawrence, NY 12967	ACRES 31.60			
	EAST-0417794 NRTH-1744241			
	DEED BOOK 2016 PG-10810			
	FULL MARKET VALUE	95,354		
TOTAL TAX ---				1,905.22**
				DATE #1 09/30/20
				AMT DUE 1,905.22
***** 46.001-1-21 *****				
46.001-1-21	Cemetery Rd			ACCT 1- 16- 7
Prosper Paul M	323 Vacant rural		Brasher Falls School	4,800
Prosper Jessica L	Brasher Falls 402001	4,800		
88 Cemetery Rd	See 2002/3033	4,800		
North Lawrence, NY 12967	FRNT 675.00 DPTH			
	ACRES 8.30			
	EAST-0418140 NRTH-1742379			
	DEED BOOK 2016 PG-10810			
	FULL MARKET VALUE	4,848		
TOTAL TAX ---				96.88**
				DATE #1 09/30/20
				AMT DUE 96.88
***** 46.001-1-22 *****				
46.001-1-22	88 Cemetery Rd			ACCT 1- 47- 1
Prosper Paul M	270 Mfg housing		BAS STAR 41854	30,000
Prosper Jessica L	Brasher Falls 402001	17,200	Brasher Falls School	87,200
88 Cemetery Rd	ACRES 3.20	87,200		
North Lawrence, NY 12967	EAST-0418761 NRTH-1743138			
	DEED BOOK 1039 PG-00485			
	FULL MARKET VALUE	88,081		
TOTAL TAX ---				1,154.44**
				DATE #1 09/30/20
				AMT DUE 1,154.44
***** 46.001-1-23.1 *****				
46.001-1-23.1	36 Cemetery Rd			ACCT 1- 16- 8
Prosper Paul M	271 Mfg housings		Brasher Falls School	53,000
Prosper Jessica L	Brasher Falls 402001	31,500		
88 Cemetery Rd	FRNT 685.00 DPTH	53,000		
North Lawrence, NY 12967	ACRES 17.30			
	EAST-0418882 NRTH-1742526			
	DEED BOOK 2016 PG-10810			
	FULL MARKET VALUE	53,535		
TOTAL TAX ---				1,069.67**
				DATE #1 09/30/20
				AMT DUE 1,069.67
*****				

STATE OF NEW YORK  
 COUNTY - St Lawrence  
 SCHOOL - Brasher Falls  
 TOWN - Lawrence  
 SWIS - 404800

2 0 2 0 S C H O O L T A X R O L L  
 T A X A B L E SECTION OF THE ROLL - 1  
 OWNERS NAME SEQUENCE  
 UNIFORM PERCENT OF VALUE IS 099.00

PAGE 915  
 VALUATION DATE-JUL 01, 2019  
 TAXABLE STATUS DATE-MAR 01, 2020

TAX MAP PARCEL NUMBER	PROPERTY LOCATION & CLASS	ASSESSMENT	EXEMPTION CODE-----	SCHOOL
CURRENT OWNERS NAME	SCHOOL DISTRICT	LAND	TAX DESCRIPTION	TAXABLE VALUE
CURRENT OWNERS ADDRESS	PARCEL SIZE/GRID COORD	TOTAL	SPECIAL DISTRICTS	TAX AMOUNT
*****				
46.001-1-23.2	Cemetery Rd 323 Vacant rural		Brasher Falls School	1,500
Prosper Paul M	Brasher Falls 402001	1,500		
Prosper Jessica L	475'x143'x472'x125'(D)	1,500		
88 Cemetery Rd	FRNT 475.00 DPTH 106.00			
North Lawrence, NY 12967	ACRES 1.20			
	EAST-0418977 NRTH-1742202			
	DEED BOOK 2012 PG-20024			
	FULL MARKET VALUE	1,515		
			TOTAL TAX ---	30.27**
			DATE #1	09/30/20
			AMT DUE	30.27
*****				
36.004-1-14.1	11726 USH 11 456 Medium Retai		Brasher Falls School	208,700
Puffer Donald W	Brasher Falls 402001	85,400		
Puffer Jeffrey & Justin	ACRES 116.20	208,700		
11726 US Highway 11	EAST-0422088 NRTH-1746220			
North Lawrence, NY 12967	DEED BOOK 2003 PG-3070			
	FULL MARKET VALUE	210,808		
			TOTAL TAX ---	4,212.08**
			DATE #1	09/30/20
			AMT DUE	4,212.08
*****				
46.001-1-63	30 Patten Rd 240 Rural res		Brasher Falls School	256,400
Puffer Jeffrey A	Brasher Falls 402001	97,700		
Puffer Rachel S	FRNT 458.00 DPTH	256,400		
30 Patten Rd	ACRES 107.40			
North Lawrence, NY 12967	EAST-0417540 NRTH-1742407			
	DEED BOOK 2017 PG-15724			
	FULL MARKET VALUE	258,990		
			TOTAL TAX ---	5,174.78**
			DATE #1	09/30/20
			AMT DUE	5,174.78
*****				
46.001-1-62.2	29 Patten Rd 240 Rural res		Brasher Falls School	139,200
Puffer Joshua A	Brasher Falls 402001	34,500		
Puffer Heather A	FRNT 338.00 DPTH	139,200		
29 Patten Rd	ACRES 26.10			
North Lawrence, NY 12967	EAST-0416915 NRTH-1741854			
	DEED BOOK 2017 PG-13798			
	FULL MARKET VALUE	140,606		
			TOTAL TAX ---	2,809.40**
			DATE #1	09/30/20
			AMT DUE	2,809.40
*****				



STATE OF NEW YORK  
 COUNTY - St Lawrence  
 SCHOOL - Brasher Falls  
 TOWN - Lawrence  
 SWIS - 404800

2 0 2 0 S C H O O L T A X R O L L  
 T A X A B L E SECTION OF THE ROLL - 1  
 N A M E S E C T I O N - P  
 UNIFORM PERCENT OF VALUE IS 099.00

PAGE 916  
 VALUATION DATE-JUL 01, 2019  
 TAXABLE STATUS DATE-MAR 01, 2020  
 RPS155/V04/L015  
 CURRENT DATE 8/14/2020

\*\*\* S P E C I A L D I S T R I C T S U M M A R Y \*\*\*

CODE	DISTRICT NAME	TOTAL PARCELS	EXTENSION TYPE	EXTENSION VALUE	AD VALOREM VALUE	EXEMPT AMOUNT	TAXABLE VALUE	TOTAL TAX
------	---------------	---------------	----------------	-----------------	------------------	---------------	---------------	-----------

NO SPECIAL DISTRICTS AT THIS LEVEL

\*\*\* S C H O O L D I S T R I C T S U M M A R Y \*\*\*

CODE	DISTRICT NAME	TOTAL PARCELS	ASSESSED LAND	ASSESSED TOTAL	EXEMPT AMOUNT	TOTAL TAXABLE	TOTAL TAX
					----- STAR AMOUNT	----- STAR TAXABLE	
	Brasher Falls	36	1251,900	2823,500	49,696	2,773,804	
402001					647,000	2,126,804	42,924.11
	S U B - T O T A L	36	1251,900	2823,500	49,696	2,773,804	
	S U B - T O T A L (CONT)				647,000	2,126,804	42,924.11
	T O T A L	36	1251,900	2823,500	49,696	2,773,804	
	T O T A L (CONT)				647,000	2,126,804	42,924.11

\*\*\* S Y S T E M C O D E S S U M M A R Y \*\*\*

NO SYSTEM EXEMPTIONS AT THIS LEVEL

\*\*\* E X E M P T I O N S U M M A R Y \*\*\*

CODE	DESCRIPTION	TOTAL PARCELS	SCHOOL
41720	Ag Distric	1	49,696
41834	ENH STAR	6	347,000
41854	BAS STAR	10	300,000
	T O T A L	17	696,696

STATE OF NEW YORK  
 COUNTY - St Lawrence  
 SCHOOL - Brasher Falls  
 TOWN - Lawrence  
 SWIS - 404800

2 0 2 0 S C H O O L T A X R O L L  
 T A X A B L E SECTION OF THE ROLL - 1  
 N A M E S E C T I O N - P  
 UNIFORM PERCENT OF VALUE IS 099.00

PAGE 917  
 VALUATION DATE-JUL 01, 2019  
 TAXABLE STATUS DATE-MAR 01, 2020  
 RPS155/V04/L015  
 CURRENT DATE 8/14/2020

\*\*\* G R A N D T O T A L S \*\*\*

ROLL SEC	DESCRIPTION	TOTAL PARCELS	ASSESSED LAND	ASSESSED TOTAL	EXEMPT AMOUNT ----- STAR AMOUNT	TOTAL TAXABLE ----- STAR TAXABLE	TAX RATE	TOTAL TAX
	Brasher Falls Scho		1251,900	2823,500	49,696	2,773,804		
	SPEC DIST TAXES				647,000	2,126,804		42,924.11
1	TAXABLE	36						42,924.11

STATE OF NEW YORK  
 COUNTY - St Lawrence  
 SCHOOL - Brasher Falls  
 TOWN - Lawrence  
 SWIS - 404800

2 0 2 0 S C H O O L T A X R O L L  
 T A X A B L E SECTION OF THE ROLL - 1  
 OWNERS NAME SEQUENCE  
 UNIFORM PERCENT OF VALUE IS 099.00

PAGE 918  
 VALUATION DATE-JUL 01, 2019  
 TAXABLE STATUS DATE-MAR 01, 2020

TAX MAP PARCEL NUMBER	PROPERTY LOCATION & CLASS	ASSESSMENT	EXEMPTION CODE-----	SCHOOL
CURRENT OWNERS NAME	SCHOOL DISTRICT	LAND	TAX DESCRIPTION	TAXABLE VALUE
CURRENT OWNERS ADDRESS	PARCEL SIZE/GRID COORD	TOTAL	SPECIAL DISTRICTS	TAX AMOUNT
*****				
46.001-1-53.1	11376 USH 11			46.001-1-53.1 *****
Quicke Robert F Jr	210 1 Family Res		BAS STAR 41854	ACCT 1-50-15.2 BILL 2357
Saucier Natasha N	Brasher Falls 402001	21,000	Brasher Falls School	30,000
11376 US Highway 11	FRNT 218.00 DPTH 420.00	88,400		1,784.13
North Lawrence, NY 12967	ACRES 2.00 BANK8888830			
	EAST-0414688 NRTH-1740768			
	DEED BOOK 2014 PG-11378			
	FULL MARKET VALUE	89,293		
			TOTAL TAX ---	1,178.65**
			DATE #1	09/30/20
			AMT DUE	1,178.65
*****				

STATE OF NEW YORK  
 COUNTY - St Lawrence  
 SCHOOL - Brasher Falls  
 TOWN - Lawrence  
 SWIS - 404800

2020 SCHOOL TAX ROLL  
 TAXABLE SECTION OF THE ROLL - 1  
 NAME SECTION - Q  
 UNIFORM PERCENT OF VALUE IS 099.00

PAGE 919  
 VALUATION DATE-JUL 01, 2019  
 TAXABLE STATUS DATE-MAR 01, 2020  
 RPS155/V04/L015  
 CURRENT DATE 8/14/2020

\*\*\* SPECIAL DISTRICT SUMMARY \*\*\*

CODE	DISTRICT NAME	TOTAL PARCELS	EXTENSION TYPE	EXTENSION VALUE	AD VALOREM VALUE	EXEMPT AMOUNT	TAXABLE VALUE	TOTAL TAX
------	---------------	---------------	----------------	-----------------	------------------	---------------	---------------	-----------

NO SPECIAL DISTRICTS AT THIS LEVEL

\*\*\* SCHOOL DISTRICT SUMMARY \*\*\*

CODE	DISTRICT NAME	TOTAL PARCELS	ASSESSED LAND	ASSESSED TOTAL	EXEMPT AMOUNT	TOTAL TAXABLE	TOTAL TAX
					-----	-----	
					STAR AMOUNT	STAR TAXABLE	
	Brasher Falls	1	21,000	88,400		88,400	
402001					30,000	58,400	1,178.65
	SUB - TOTAL	1	21,000	88,400		88,400	
	SUB - TOTAL (CONT)				30,000	58,400	1,178.65
	TOTAL	1	21,000	88,400		88,400	
	TOTAL (CONT)				30,000	58,400	1,178.65

\*\*\* SYSTEM CODES SUMMARY \*\*\*

NO SYSTEM EXEMPTIONS AT THIS LEVEL

\*\*\* EXEMPTION SUMMARY \*\*\*

CODE	DESCRIPTION	TOTAL PARCELS	SCHOOL
41854	BAS STAR	1	30,000
	TOTAL	1	30,000

STATE OF NEW YORK  
 COUNTY - St Lawrence  
 SCHOOL - Brasher Falls  
 TOWN - Lawrence  
 SWIS - 404800

2020 SCHOOL TAX ROLL  
 TAXABLE SECTION OF THE ROLL - 1  
 NAME SECTION - Q  
 UNIFORM PERCENT OF VALUE IS 099.00

PAGE 920  
 VALUATION DATE-JUL 01, 2019  
 TAXABLE STATUS DATE-MAR 01, 2020  
 RPS155/V04/L015  
 CURRENT DATE 8/14/2020

\*\*\* GRAND TOTALS \*\*\*

ROLL SEC	DESCRIPTION	TOTAL PARCELS	ASSESSED LAND	ASSESSED TOTAL	EXEMPT AMOUNT ----- STAR AMOUNT	TOTAL TAXABLE ----- STAR TAXABLE	TAX RATE	TOTAL TAX
	Brasher Falls Scho		21,000	88,400		88,400		
	SPEC DIST TAXES				30,000	58,400		1,178.65
1	TAXABLE	1						1,178.65

STATE OF NEW YORK  
 COUNTY - St Lawrence  
 SCHOOL - Brasher Falls  
 TOWN - Lawrence  
 SWIS - 404800

2 0 2 0 S C H O O L T A X R O L L  
 T A X A B L E SECTION OF THE ROLL - 1  
 OWNERS NAME SEQUENCE  
 UNIFORM PERCENT OF VALUE IS 099.00

PAGE 921  
 VALUATION DATE-JUL 01, 2019  
 TAXABLE STATUS DATE-MAR 01, 2020

TAX MAP PARCEL NUMBER	PROPERTY LOCATION & CLASS	ASSESSMENT	EXEMPTION CODE-----	SCHOOL
CURRENT OWNERS NAME	SCHOOL DISTRICT	LAND	TAX DESCRIPTION	TAXABLE VALUE
CURRENT OWNERS ADDRESS	PARCEL SIZE/GRID COORD	TOTAL	SPECIAL DISTRICTS	TAX AMOUNT
***** 56.002-2-31 *****				
56.002-2-31	CR 51			ACCT 1- 52- 4.2 BILL 2358
Ramsdell Kevin	323 Vacant rural		Brasher Falls School	13,450 271.45
Ramsdell Marcelina	Brasher Falls 402001	13,450		
656 State Highway 131	FRNT 200.00 DPTH	13,450		
Massena, NY 13662	ACRES 23.30			
	EAST-0401881 NRTH-1722058			
	DEED BOOK 2004 PG-21116			
PRIOR OWNER ON 3/01/2020	FULL MARKET VALUE	13,586		
Ramsdell Kevin				
TOTAL TAX ---				271.45**
				DATE #1 09/30/20
				AMT DUE 271.45
***** 45.004-1-17.1 *****				
684,689, 690 CR 51				ACCT 1- 39- 8 BILL 2359
45.004-1-17.1	113 Cattle farm		Ag Distric 41720	126,180
Razis Alexander	Brasher Falls 402001	300,173	Silo 42100	3,000
West Theresa	Total MH values \$40000	394,173	ENH STAR 41834	69,800
% Alexander Razis	ACRES 485.70		Brasher Falls School	264,993 5,348.21
689 County Route 51	EAST-0399303 NRTH-1732540			
Winthrop, NY 13697	DEED BOOK 2008 PG-4848			
	FULL MARKET VALUE	398,155		
TOTAL TAX ---				3,939.47**
				DATE #1 09/30/20
				AMT DUE 3,939.47
***** 45.004-1-17.2 *****				
45.004-1-17.2	CR 54			ACCT 8- 59- 7 BILL 2361
Razis Mathew	314 Rural vac<10		Brasher Falls School	9,000 181.64
779 County Route 55	Brasher Falls 402001	9,000		
North Lawrence, NY 12967	FRNT 300.00 DPTH 581.00	9,000		
	ACRES 4.00			
	EAST-0398521 NRTH-1734373			
	DEED BOOK 2008 PG-4847			
	FULL MARKET VALUE	9,091		
TOTAL TAX ---				181.64**
				DATE #1 09/30/20
				AMT DUE 181.64
***** 36.053-1-9.1 *****				
36.053-1-9.1	1956 SH 11C			ACCT 8- 59- 7 BILL 2361
Razis Mathew J	210 1 Family Res		BAS STAR 41854	30,000
Razis Laurie M	Brasher Falls 402001	13,300	Brasher Falls School	65,000 1,311.86
1956 State Highway 11C	165'x220'x170'x220'	65,000		
North Lawrence, NY 12967	FRNT 165.00 DPTH 220.00			
	ACRES 0.83 BANK8888869			
	EAST-0410234 NRTH-1751376			
	DEED BOOK 2004 PG-22267			
	FULL MARKET VALUE	65,657		
TOTAL TAX ---				706.39**
				DATE #1 09/30/20
				AMT DUE 706.39

\*\*\*\*\*

STATE OF NEW YORK  
 COUNTY - St Lawrence  
 SCHOOL - Brasher Falls  
 TOWN - Lawrence  
 SWIS - 404800

2 0 2 0 S C H O O L T A X R O L L  
 T A X A B L E SECTION OF THE ROLL - 1  
 OWNERS NAME SEQUENCE  
 UNIFORM PERCENT OF VALUE IS 099.00

PAGE 922  
 VALUATION DATE-JUL 01, 2019  
 TAXABLE STATUS DATE-MAR 01, 2020

TAX MAP PARCEL NUMBER	PROPERTY LOCATION & CLASS	ASSESSMENT	EXEMPTION CODE-----	SCHOOL
CURRENT OWNERS NAME	SCHOOL DISTRICT	LAND	TAX DESCRIPTION	TAXABLE VALUE
CURRENT OWNERS ADDRESS	PARCEL SIZE/GRID COORD	TOTAL	SPECIAL DISTRICTS	TAX AMOUNT
***** 46.001-1-48 *****				
46.001-1-48	795 CR 54 312 Vac w/imprv		Brasher Falls School	11,560
Razis Melissa	Brasher Falls 402001	11,200		
1121 County Route 54	FRNT 130.00 DPTH 183.00	11,560		
Lawrenceville, NY 12949	EAST-0409738 NRTH-1737805			
	DEED BOOK 2019 PG-14560			
	FULL MARKET VALUE	11,677		
TOTAL TAX ---				233.31**
			DATE #1	09/30/20
			AMT DUE	233.31
***** 35.004-1-7 *****				
35.004-1-7	SH 11C 323 Vacant rural		Brasher Falls School	14,000
Recine Fernand	Brasher Falls 402001	14,000		
C/O Phyllis Recine	FRNT 1750.00 DPTH	14,000		
16 Cleveland Ave	ACRES 10.90			
Glen Head, NY 11545	EAST-0401812 NRTH-1750862			
	DEED BOOK 902 PG-168			
	FULL MARKET VALUE	14,141		
TOTAL TAX ---				282.55**
			DATE #1	09/30/20
			AMT DUE	282.55
***** 56.002-2-7.112 *****				
56.002-2-7.112	Denton Rd 321 Abandoned ag		Brasher Falls School	6,000
Richards Brian	Brasher Falls 402001	6,000		
626 Water St	FRNT 600.00 DPTH	6,000		
North Lawrence, NY 12967	ACRES 4.10			
	EAST-0403903 NRTH-1723813			
	FULL MARKET VALUE	6,061		
TOTAL TAX ---				121.09**
			DATE #1	09/30/20
			AMT DUE	121.09
***** 56.002-2-6.1 *****				
56.002-2-6.1	414 Denton Rd 323 Vacant rural		Brasher Falls School	14,000
Richards Brian L	Brasher Falls 402001	14,000		
626 Water St	FRNT 261.00 DPTH	14,000		
North Lawrence, NY 12967	ACRES 15.20			
	EAST-0403737 NRTH-1724262			
	DEED BOOK 2013 PG-15484			
	FULL MARKET VALUE	14,141		
TOTAL TAX ---				282.55**
			DATE #1	09/30/20
			AMT DUE	282.55



STATE OF NEW YORK  
COUNTY - St Lawrence  
SCHOOL - Brasher Falls  
TOWN - Lawrence  
SWIS - 404800

2 0 2 0 S C H O O L T A X R O L L  
T A X A B L E SECTION OF THE ROLL - 1  
OWNERS NAME SEQUENCE  
UNIFORM PERCENT OF VALUE IS 099.00

PAGE 923  
VALUATION DATE-JUL 01, 2019  
TAXABLE STATUS DATE-MAR 01, 2020

TAX MAP PARCEL NUMBER	PROPERTY LOCATION & CLASS	ASSESSMENT	EXEMPTION CODE-----	SCHOOL
CURRENT OWNERS NAME	SCHOOL DISTRICT	LAND	TAX DESCRIPTION	TAXABLE VALUE
CURRENT OWNERS ADDRESS	PARCEL SIZE/GRID COORD	TOTAL	SPECIAL DISTRICTS	TAX AMOUNT
***** 56.002-2-7.113 *****				
56.002-2-7.113	Denton Rd			BILL 2366
Richards David W Jr	323 Vacant rural		Brasher Falls School	11,550 233.11
Richards Tina M	Brasher Falls 402001	11,550		
9836 State Route 9	FRNT 200.00 DPTH	11,550		
Chazy, NY 12921	ACRES 19.30			
	EAST-0404845 NRTH-1723884			
	DEED BOOK 2013 PG-15485			
	FULL MARKET VALUE	11,667		
TOTAL TAX ---				233.11**
				DATE #1 09/30/20
				AMT DUE 233.11
***** 57.002-1-19.2 *****				
57.002-1-19.2	3802 SH 11B			BILL 2367
Richards Douglas V (LU)	240 Rural res		Ag Distric 41720	12,915
Richards Mabel H (LU)	Brasher Falls 402001	54,600	BAS STAR 41854	30,000
4886 Blue Mountain Rd	FRNT 1406.00 DPTH	122,000	Brasher Falls School	109,085 2,201.60
St. Regis Falls, NY 12980	ACRES 61.30			
	EAST-0425191 NRTH-1720195			
	DEED BOOK 2008 PG-91			
	FULL MARKET VALUE	123,232		
MAY BE SUBJECT TO PAYMENT UNDER AGDIST LAW TIL 2024				
TOTAL TAX ---				1,596.13**
				DATE #1 09/30/20
				AMT DUE 1,596.13
***** 56.002-2-14.1 *****				
56.002-2-14.1	325 Denton Rd			ACCT 1- 40- 9 BILL 2368
Richards Kelly	270 Mfg housing		BAS STAR 41854	30,000
325 Denton Rd	Brasher Falls 402001	37,250	Brasher Falls School	57,250 1,155.44
Winthrop, NY 13697	FRNT 1750.00 DPTH	57,250		
	ACRES 37.80			
	EAST-0404897 NRTH-1722218			
	DEED BOOK 2009 PG-7018			
	FULL MARKET VALUE	57,828		
TOTAL TAX ---				549.97**
				DATE #1 09/30/20
				AMT DUE 549.97
***** 46.002-1-24.2 *****				
46.002-1-24.2	188 Foster Rd			ACCT 1- 2-12.2 BILL 2369
Richards Milton	270 Mfg housing		BAS STAR 41854	30,000
188 Foster Rd	Brasher Falls 402001	11,100	Brasher Falls School	47,400 956.65
North Lawrence, NY 12967	FRNT 140.00 DPTH 155.70	47,400		
	EAST-0421301 NRTH-1737644			
	DEED BOOK 2002 PG-17153			
	FULL MARKET VALUE	47,879		
TOTAL TAX ---				351.17**
				DATE #1 09/30/20
				AMT DUE 351.17

\*\*\*\*\*

STATE OF NEW YORK  
 COUNTY - St Lawrence  
 SCHOOL - Brasher Falls  
 TOWN - Lawrence  
 SWIS - 404800

2 0 2 0 S C H O O L T A X R O L L  
 T A X A B L E SECTION OF THE ROLL - 1  
 OWNERS NAME SEQUENCE  
 UNIFORM PERCENT OF VALUE IS 099.00

PAGE 924  
 VALUATION DATE-JUL 01, 2019  
 TAXABLE STATUS DATE-MAR 01, 2020

TAX MAP PARCEL NUMBER	PROPERTY LOCATION & CLASS	ASSESSMENT	EXEMPTION CODE-----	SCHOOL
CURRENT OWNERS NAME	SCHOOL DISTRICT	LAND	TAX DESCRIPTION	TAXABLE VALUE
CURRENT OWNERS ADDRESS	PARCEL SIZE/GRID COORD	TOTAL	SPECIAL DISTRICTS	TAX AMOUNT
*****				
45.001-2-17	USH 11		45.001-2-17	*****
Richards Phillip	323 Vacant rural		ACCT 1- 41- 4	BILL 2370
Richards Marie	Brasher Falls 402001	47,750	Brasher Falls School	963.71
706 Hatch Rd	FRNT 1205.00 DPTH	47,750		
Potsdam, NY 13676	ACRES 80.60			
	EAST-0394531 NRTH-1738379			
	DEED BOOK 2018 PG-7275			
	FULL MARKET VALUE	48,232		
			TOTAL TAX ---	963.71**
			DATE #1	09/30/20
			AMT DUE	963.71
*****				
36.053-5-8	43 Church St		36.053-5-8	*****
Richards Stephanie (LC)	210 1 Family Res		ACCT 1- 1-14	BILL 2371
Cardona Raymond (LC)	Brasher Falls 402001	8,200	Brasher Falls School	1,110.03
C/O Elizabeth Kochar	80x240x80x238	55,000		
40 Petrova Ave	FRNT 80.00 DPTH 240.00			
Saranac lake, NY 12983	EAST-0409810 NRTH-1751216			
	DEED BOOK 2017 PG-11768			
	FULL MARKET VALUE	55,556		
			TOTAL TAX ---	1,110.03**
			DATE #1	09/30/20
			AMT DUE	1,110.03
*****				
36.004-1-18	11834 USH 11		36.004-1-18	*****
Richards Tyson L	210 1 Family Res		ACCT 1- 11-14.2	BILL 2372
Richards Amanda M	Brasher Falls 402001	10,400	Brasher Falls School	1,210.95
11834 US Highway 11	126x180x100x137	60,000		
North Lawrence, NY 12967	FRNT 141.00 DPTH 133.00			
	BANK8888209			
	EAST-0424335 NRTH-1745658			
	DEED BOOK 2016 PG-13997			
	FULL MARKET VALUE	60,606		
			TOTAL TAX ---	1,210.95**
			DATE #1	09/30/20
			AMT DUE	1,210.95
*****				
46.001-1-54	2295 SH 11C		46.001-1-54	*****
Riley Donnie	323 Vacant rural		ACCT 1- 55-11	BILL 2373
Riley Jayne	Brasher Falls 402001	500	Brasher Falls School	10.09
2296 State Highway 11C	FRNT 100.00 DPTH 67.00	500		
North Lawrence, NY 12967	EAST-0411532 NRTH-1742877			
	DEED BOOK 2010 PG-16225			
	FULL MARKET VALUE	505		
			TOTAL TAX ---	10.09**
			DATE #1	09/30/20
			AMT DUE	10.09
*****				

STATE OF NEW YORK  
 COUNTY - St Lawrence  
 SCHOOL - Brasher Falls  
 TOWN - Lawrence  
 SWIS - 404800

2 0 2 0 S C H O O L T A X R O L L  
 T A X A B L E SECTION OF THE ROLL - 1  
 OWNERS NAME SEQUENCE  
 UNIFORM PERCENT OF VALUE IS 099.00

PAGE 925  
 VALUATION DATE-JUL 01, 2019  
 TAXABLE STATUS DATE-MAR 01, 2020

TAX MAP PARCEL NUMBER	PROPERTY LOCATION & CLASS	ASSESSMENT	EXEMPTION CODE-----	SCHOOL
CURRENT OWNERS NAME	SCHOOL DISTRICT	LAND	TAX DESCRIPTION	TAXABLE VALUE
CURRENT OWNERS ADDRESS	PARCEL SIZE/GRID COORD	TOTAL	SPECIAL DISTRICTS	TAX AMOUNT
*****				
46.001-1-9.2	2296 SH 11C 210 1 Family Res		BAS STAR 41854	46.001-1-9.2
Riley Donnie C	Brasher Falls 402001	16,100	Brasher Falls School	110,000
Riley Jayne L	ACRES 2.10	110,000		
2296 State Highway 11C	EAST-0411234 NRTH-1742793			
North Lawrence, NY 12967	DEED BOOK 1092 PG-1094			
	FULL MARKET VALUE	111,111		
TOTAL TAX ---				1,614.60**
				DATE #1 09/30/20
				AMT DUE 1,614.60
*****				
35.003-4-2.2	1103 SH 11C 210 1 Family Res		ENH STAR 41834	35.003-4-2.2
Rist Stanley D	Brasher Falls 402001	15,600	Brasher Falls School	138,000
Rist Maxine A	FRNT 206.00 DPTH 355.00	138,000		
1103 State Highway 11C	ACRES 1.60			
Brasher Falls, NY 13613	EAST-0389127 NRTH-1749936			
	DEED BOOK 2010 PG-11515			
	FULL MARKET VALUE	139,394		
TOTAL TAX ---				1,376.44**
				DATE #1 09/30/20
				AMT DUE 1,376.44
*****				
46.004-1-15	381,381A Peru St 210 1 Family Res		BAS STAR 41854	46.004-1-15
Roach Arlene F	Brasher Falls 402001	15,500	Brasher Falls School	82,800
381 Peru St	FRNT 132.00 DPTH	82,800		
North Lawrence, NY 12967	ACRES 1.50			
	EAST-0423464 NRTH-1731736			
	DEED BOOK 2011 PG-3808			
	FULL MARKET VALUE	83,636		
TOTAL TAX ---				1,065.63**
				DATE #1 09/30/20
				AMT DUE 1,065.63
*****				
46.039-1-6	1096 CR 54 210 1 Family Res		Brasher Falls School	46.039-1-6
Roach Randy L	Brasher Falls 402001	9,700		44,000
Wargo Helen	FRNT 116.00 DPTH 142.00	44,000		
1096 County Route 54	EAST-0417072 NRTH-1739652			
Lawrenceville, NY 12949	DEED BOOK 2016 PG-7394			
	FULL MARKET VALUE	44,444		
TOTAL TAX ---				888.03**
				DATE #1 09/30/20
				AMT DUE 888.03
*****				

STATE OF NEW YORK  
 COUNTY - St Lawrence  
 SCHOOL - Brasher Falls  
 TOWN - Lawrence  
 SWIS - 404800

2 0 2 0 S C H O O L T A X R O L L  
 T A X A B L E SECTION OF THE ROLL - 1  
 OWNERS NAME SEQUENCE  
 UNIFORM PERCENT OF VALUE IS 099.00

PAGE 926  
 VALUATION DATE-JUL 01, 2019  
 TAXABLE STATUS DATE-MAR 01, 2020

TAX MAP PARCEL NUMBER	PROPERTY LOCATION & CLASS	ASSESSMENT	EXEMPTION CODE-----	SCHOOL
CURRENT OWNERS NAME	SCHOOL DISTRICT	LAND	TAX DESCRIPTION	TAXABLE VALUE
CURRENT OWNERS ADDRESS	PARCEL SIZE/GRID COORD	TOTAL	SPECIAL DISTRICTS	TAX AMOUNT
*****				
56.004-2-12.11	CR 51		56.004-2-12.11	*****
Roberts Carol Berger	323 Vacant rural		ACCT 1- 14-12	BILL 2378
936 County Route 49	Brasher Falls 402001	17,650	Brasher Falls School	17,650
Winthrop, NY 13697	65.0 & 15.48A (D)	17,650		
	ACRES 42.70			
	EAST-0401743 NRTH-1715391			
	DEED BOOK 2009 PG-3699			
	FULL MARKET VALUE	17,828		
			TOTAL TAX ---	356.22**
			DATE #1	09/30/20
			AMT DUE	356.22
*****				
35.004-1-5	1559 SH 11C		35.004-1-5	*****
Roberts Martrell	270 Mfg housing		ACCT 1- 3-11	BILL 2379
Roberts Kayla	Brasher Falls 402001	10,000	Brasher Falls School	37,200
1559 State Highway 11C	Plot revised 2/2019	37,200		
North Lawrence, NY 12967	100x263(D)			
	FRNT 100.00 DPTH 236.00			
	EAST-0400513 NRTH-1730662			
	DEED BOOK 2019 PG-2585			
	FULL MARKET VALUE	37,576		
			TOTAL TAX ---	750.79**
			DATE #1	09/30/20
			AMT DUE	750.79
*****				
46.040-1-16.11	Brooklyn Rd		46.040-1-16.11	*****
Robinson Doris P	311 Res vac land			BILL 2380
50 Douglas Rd	Brasher Falls 402001	3,100	Brasher Falls School	3,100
Massena, NY 13662	FRNT 75.00 DPTH 231.00	3,100		
	EAST-0418246 NRTH-1739256			
	DEED BOOK 2002 PG-8888			
	FULL MARKET VALUE	3,131		
			TOTAL TAX ---	62.57**
			DATE #1	09/30/20
			AMT DUE	62.57
*****				
36.001-5-2	CR 52		36.001-5-2	*****
Rockhill Steven	323 Vacant rural		ACCT 1- 32-10.2	BILL 2381
Rockhill Betty T	Brasher Falls 402001	34,000	Brasher Falls School	34,000
469 County Route 6	ACRES 72.10	34,000		
Moira, NY 12957	EAST-0418362 NRTH-1753333			
	DEED BOOK 2001 PG-22814			
	FULL MARKET VALUE	34,343		
			TOTAL TAX ---	686.20**
			DATE #1	09/30/20
			AMT DUE	686.20
*****				

STATE OF NEW YORK  
 COUNTY - St Lawrence  
 SCHOOL - Brasher Falls  
 TOWN - Lawrence  
 SWIS - 404800

2 0 2 0 S C H O O L T A X R O L L  
 T A X A B L E SECTION OF THE ROLL - 1  
 OWNERS NAME SEQUENCE  
 UNIFORM PERCENT OF VALUE IS 099.00

PAGE 927  
 VALUATION DATE-JUL 01, 2019  
 TAXABLE STATUS DATE-MAR 01, 2020

TAX MAP PARCEL NUMBER	PROPERTY LOCATION & CLASS	ASSESSMENT	EXEMPTION CODE-----	SCHOOL
CURRENT OWNERS NAME	SCHOOL DISTRICT	LAND	TAX DESCRIPTION	TAXABLE VALUE
CURRENT OWNERS ADDRESS	PARCEL SIZE/GRID COORD	TOTAL	SPECIAL DISTRICTS	TAX AMOUNT
*****				
36.001-5-4	CR 52		36.001-5-4	*****
Rockhill Steven	323 Vacant rural		ACCT 1- 32-10.1	BILL 2382
Rockhill Betty	Brasher Falls 402001	10,400		
469 County Route 6	ACRES 10.00	10,400		
Moira, NY 12957	EAST-0418441 NRTH-1752199			
	DEED BOOK 2000 PG-15091			
	FULL MARKET VALUE	10,505		
TOTAL TAX ---				209.90**
				DATE #1 09/30/20
				AMT DUE 209.90
*****				
36.003-3-41	Off CR 52		36.003-3-41	*****
Rockhill Steven	323 Vacant rural			BILL 2383
Rockhill Betty T	Brasher Falls 402001	10,400		
469 County Route 6	See Also 1998/17807	10,400		
Moira, NY 12957	ACRES 16.00			
	EAST-0414932 NRTH-1751751			
	DEED BOOK 2004 PG-3974			
	FULL MARKET VALUE	10,505		
TOTAL TAX ---				209.90**
				DATE #1 09/30/20
				AMT DUE 209.90
*****				
36.003-4-3.1	Mcauslen Rd		36.003-4-3.1	*****
Rockhill Steven	323 Vacant rural		ACCT 1- 35- 6	BILL 2384
Rockhill Betty T	Brasher Falls 402001	25,000		
469 County Route 6	Also see 2007-6373	25,000		
Moira, NY 12957	FRNT 1318.00 DPTH			
	ACRES 40.90			
	EAST-0419007 NRTH-1751532			
	DEED BOOK 2007 PG-8415			
	FULL MARKET VALUE	25,253		
TOTAL TAX ---				504.56**
				DATE #1 09/30/20
				AMT DUE 504.56
*****				
36.047-1-8	Cemetery Rd		36.047-1-8	*****
Rockhill Steven	314 Rural vac<10			BILL 2385
Rockhill Betty T	Brasher Falls 402001	9,600		
469 County Route 6	FRNT 60.00 DPTH	9,600		
Moira, NY 12957-2018	ACRES 7.40			
	EAST-0416605 NRTH-1753361			
	DEED BOOK 2004 PG-3973			
	FULL MARKET VALUE	9,697		
TOTAL TAX ---				193.75**
				DATE #1 09/30/20
				AMT DUE 193.75
*****				

STATE OF NEW YORK  
 COUNTY - St Lawrence  
 SCHOOL - Brasher Falls  
 TOWN - Lawrence  
 SWIS - 404800

2 0 2 0 S C H O O L T A X R O L L  
 T A X A B L E SECTION OF THE ROLL - 1  
 OWNERS NAME SEQUENCE  
 UNIFORM PERCENT OF VALUE IS 099.00

PAGE 928  
 VALUATION DATE-JUL 01, 2019  
 TAXABLE STATUS DATE-MAR 01, 2020

TAX MAP PARCEL NUMBER	PROPERTY LOCATION & CLASS	ASSESSMENT	EXEMPTION CODE-----	SCHOOL
CURRENT OWNERS NAME	SCHOOL DISTRICT	LAND	TAX DESCRIPTION	TAXABLE VALUE
CURRENT OWNERS ADDRESS	PARCEL SIZE/GRID COORD	TOTAL	SPECIAL DISTRICTS	TAX AMOUNT
***** 36.002-2-1 *****				
36.002-2-1	CR 52			ACCT 1- 1- 9.2 BILL 2386
Rockhill Steven J	323 Vacant rural		Brasher Falls School	25,700 518.69
Rockhill Betty T	Brasher Falls 402001	25,700		
469 County Route 6	ACRES 60.00	25,700		
Moira, NY 12957-2018	EAST-0421396 NRTH-1753702			
	DEED BOOK 2005 PG-4589			
	FULL MARKET VALUE	25,960		
TOTAL TAX ---				518.69**
				DATE #1 09/30/20
				AMT DUE 518.69
***** 36.003-3-4 *****				
36.003-3-4	425 Cemetery Rd			ACCT 1- 16-13.31 BILL 2387
Rolley Nicholas R	323 Vacant rural		Brasher Falls School	11,400 230.08
11 LeBoeuf St	Brasher Falls 402001	11,400		
Tupper Lake, NY 12986	Former Fed-Leon	11,400		
	Audian, Prop.			
	FRNT 215.00 DPTH 2108.00			
	ACRES 10.40			
	EAST-0416689 NRTH-1751391			
	DEED BOOK 2017 PG-7124			
	FULL MARKET VALUE	11,515		
TOTAL TAX ---				230.08**
				DATE #1 09/30/20
				AMT DUE 230.08
***** 56.004-2-25.2 *****				
56.004-2-25.2	257D Denton St			BILL 2388
Roncalli John Eric	314 Rural vac<10		Brasher Falls School	8,900 179.62
45 Bruce St	Brasher Falls 402001	8,900		
Springfield, MA 01119	134x363x505x227x555x558	8,900		
	FRNT 134.00 DPTH			
	ACRES 4.90			
	EAST-0407700 NRTH-1718483			
	DEED BOOK 2002 PG-14821			
	FULL MARKET VALUE	8,990		
TOTAL TAX ---				179.62**
				DATE #1 09/30/20
				AMT DUE 179.62
***** 36.001-2-14 *****				
36.001-2-14	119 CR 52			ACCT 1- 18-10 BILL 2389
Rose Edward	270 Mfg housing		BAS STAR 41854	30,000
Rose Diane	Brasher Falls 402001	15,000	Brasher Falls School	45,000 908.21
119 County Route 52	112x400	45,000		
North Lawrence, NY 12967	ACRES 1.00 BANK8888869			
	EAST-0412742 NRTH-1752865			
	DEED BOOK 2003 PG-761			
	FULL MARKET VALUE	45,455		
TOTAL TAX ---				302.74**
				DATE #1 09/30/20
				AMT DUE 302.74
*****				

STATE OF NEW YORK  
 COUNTY - St Lawrence  
 SCHOOL - Brasher Falls  
 TOWN - Lawrence  
 SWIS - 404800

2 0 2 0 S C H O O L T A X R O L L  
 T A X A B L E SECTION OF THE ROLL - 1  
 OWNERS NAME SEQUENCE  
 UNIFORM PERCENT OF VALUE IS 099.00

PAGE 929  
 VALUATION DATE-JUL 01, 2019  
 TAXABLE STATUS DATE-MAR 01, 2020

TAX MAP PARCEL NUMBER	PROPERTY LOCATION & CLASS	ASSESSMENT	EXEMPTION CODE-----	SCHOOL
CURRENT OWNERS NAME	SCHOOL DISTRICT	LAND	TAX DESCRIPTION	TAXABLE VALUE
CURRENT OWNERS ADDRESS	PARCEL SIZE/GRID COORD	TOTAL	SPECIAL DISTRICTS	TAX AMOUNT
***** 46.032-4-10 *****				
46.032-4-10	115 Brooklyn Rd			ACCT 1- 6- 3
Rose Henry	314 Rural vac<10		Brasher Falls School	15,000
109 County Route 52	Brasher Falls 402001	15,000		
North Lawrence, NY 12967	Also See 991/135	15,000		
	90x27x104x87x153WFx65			
	FRNT 90.00 DPTH 65.00			
	ACRES 0.35			
	EAST-0418089 NRTH-1739976			
	DEED BOOK 2018 PG-5198			
	FULL MARKET VALUE	15,152		
TOTAL TAX ---				302.74**
				DATE #1 09/30/20
				AMT DUE 302.74
***** 46.032-4-11 *****				
46.032-4-11	109 Brooklyn Rd			ACCT 1- 14-11
Rose Henry	210 1 Family Res		Brasher Falls School	25,600
109 County Route 52	Brasher Falls 402001	9,000		
North Lawrence, NY 12967	108x85x104x27	25,600		
	FRNT 108.00 DPTH 56.00			
	ACRES 0.14			
	EAST-0418133 NRTH-1739921			
	DEED BOOK 2017 PG-16470			
	FULL MARKET VALUE	25,859		
TOTAL TAX ---				516.67**
				DATE #1 09/30/20
				AMT DUE 516.67
***** 46.032-4-7 *****				
46.032-4-7	USH 11			ACCT 1- 41-14
Ross Florence G	311 Res vac land		Brasher Falls School	6,000
1090 County Route 54	Brasher Falls 402001	6,000		
North Lawrence, NY 12967-2004	FRNT 228.00 DPTH	6,000		
	ACRES 1.00			
	EAST-0417895 NRTH-1740319			
	DEED BOOK 2010 PG-12192			
	FULL MARKET VALUE	6,061		
TOTAL TAX ---				121.09**
				DATE #1 09/30/20
				AMT DUE 121.09
***** 46.039-1-4 *****				
46.039-1-4	1090 CR 54			ACCT 1- 41-15
Ross Florence G	210 1 Family Res		ENH STAR 41834	
1090 County Route 54	Brasher Falls 402001	10,600	Brasher Falls School	68,800
North Lawrence, NY 12967	FRNT 132.00 DPTH 150.00	68,800		
	EAST-0416955 NRTH-1739566			
	DEED BOOK 1999 PG-13460			
	FULL MARKET VALUE	69,495		
TOTAL TAX ---				0.00**
*****				

STATE OF NEW YORK  
 COUNTY - St Lawrence  
 SCHOOL - Brasher Falls  
 TOWN - Lawrence  
 SWIS - 404800

2 0 2 0 S C H O O L T A X R O L L  
 T A X A B L E SECTION OF THE ROLL - 1  
 OWNERS NAME SEQUENCE  
 UNIFORM PERCENT OF VALUE IS 099.00

PAGE 930  
 VALUATION DATE-JUL 01, 2019  
 TAXABLE STATUS DATE-MAR 01, 2020

TAX MAP PARCEL NUMBER	PROPERTY LOCATION & CLASS	ASSESSMENT	EXEMPTION CODE-----	SCHOOL
CURRENT OWNERS NAME	SCHOOL DISTRICT	LAND	TAX DESCRIPTION	TAXABLE VALUE
CURRENT OWNERS ADDRESS	PARCEL SIZE/GRID COORD	TOTAL	SPECIAL DISTRICTS	TAX AMOUNT
***** 36.053-5-10 *****				
36.053-5-10	24 Desmond St			ACCT 1- 4- 9
Rosser Matthew B	210 1 Family Res	10,000	Brasher Falls School	70,000
24 Desmond St	Brasher Falls 402001	70,000		
North Lawrence, NY 12967	159x129x73x80x50			
	FRNT 159.00 DPTH 129.00			
	BANK8888830			
	EAST-0409810 NRTH-1751083			
	DEED BOOK 2019 PG-10616			
	FULL MARKET VALUE	70,707		
			TOTAL TAX ---	1,412.77**
			DATE #1	09/30/20
			AMT DUE	1,412.77
***** 57.003-1-18 *****				
57.003-1-18	69 Denton Rd			ACCT 1- 19- 3
Rotach Brandi M	314 Rural vac<10	7,200	Brasher Falls School	7,200
58 Denton Rd	Brasher Falls 402001	7,200		
North Lawrence, NY 12967	FRNT 640.00 DPTH			
	ACRES 3.20			
	EAST-0409093 NRTH-1717713			
PRIOR OWNER ON 3/01/2020	DEED BOOK 2020 PG-6510			
Burnett Denise	FULL MARKET VALUE	7,273		
			TOTAL TAX ---	145.31**
			DATE #1	09/30/20
			AMT DUE	145.31
***** 57.003-1-1.1 *****				
57.003-1-1.1	58 Denton Rd			ACCT 1- 7-14.2
Rotach Kenneth L Jr.	322 Rural vac>10	21,500	Brasher Falls School	21,500
120 Denton Rd	Brasher Falls 402001	21,500		
North Lawrence, NY 12967	ACRES 34.90			
	EAST-0409393 NRTH-1718563			
	DEED BOOK 2019 PG-13795			
	FULL MARKET VALUE	21,717		
			TOTAL TAX ---	433.92**
			DATE #1	09/30/20
			AMT DUE	433.92
***** 57.003-1-1.2 *****				
57.003-1-1.2	120 Denton Rd			ACCT 1-7-14.2
Rotach Kenneth LeRoy Jr	270 Mfg housing	37,050	Brasher Falls School	135,500
Rotach Brandi Marie	Brasher Falls 402001	135,500		
120 Denton Rd	ACRES 34.90			
North Lawrence, NY 12967-9705	EAST-0408799 NRTH-1719341			
	DEED BOOK 2014 PG-3035			
	FULL MARKET VALUE	136,869		
			TOTAL TAX ---	2,734.72**
			DATE #1	09/30/20
			AMT DUE	2,734.72



STATE OF NEW YORK  
 COUNTY - St Lawrence  
 SCHOOL - Brasher Falls  
 TOWN - Lawrence  
 SWIS - 404800

2 0 2 0 S C H O O L T A X R O L L  
 T A X A B L E SECTION OF THE ROLL - 1  
 OWNERS NAME SEQUENCE  
 UNIFORM PERCENT OF VALUE IS 099.00

PAGE 931  
 VALUATION DATE-JUL 01, 2019  
 TAXABLE STATUS DATE-MAR 01, 2020

TAX MAP PARCEL NUMBER	PROPERTY LOCATION & CLASS	ASSESSMENT	EXEMPTION CODE-----	SCHOOL
CURRENT OWNERS NAME	SCHOOL DISTRICT	LAND	TAX DESCRIPTION	TAXABLE VALUE
CURRENT OWNERS ADDRESS	PARCEL SIZE/GRID COORD	TOTAL	SPECIAL DISTRICTS	TAX AMOUNT
*****				
36.045-1-22	85,87 Church St			36.045-1-22
Rotach Teresa I	271 Mfg housings		BAS STAR 41854	ACCT 1- 24- 8
PO Box 211	Brasher Falls 402001	10,100	Brasher Falls School	BILL 2398
North Lawrence, NY 12967	FRNT 99.00 DPTH 280.00	40,000		30,000
	EAST-0409942 NRTH-1752394			807.30
	DEED BOOK 998 PG-00549			
	FULL MARKET VALUE	40,404		
			TOTAL TAX ---	201.82**
				DATE #1 09/30/20
				AMT DUE 201.82
*****				
35.004-3-6.112	Hallahan Rd			35.004-3-6.112
Rotonde Ross N	323 Vacant rural		Brasher Falls School	BILL 2399
PO Box 6372	Brasher Falls 402001	55,350		1,117.10
Massena, NY 13662	FRNT 550.00 DPTH	55,350		
	ACRES 90.50			
	EAST-0397899 NRTH-1744563			
	DEED BOOK 2001 PG-20248			
	FULL MARKET VALUE	55,909		
			TOTAL TAX ---	1,117.10**
				DATE #1 09/30/20
				AMT DUE 1,117.10
*****				
46.001-1-37.1	11390 USH 11			46.001-1-37.1
Rottier Michael Sr	270 Mfg housing		Brasher Falls School	ACCT 1-50-15.11
Rottier Dawn	Brasher Falls 402001	16,100		BILL 2400
11390 US Highway 11 Hwy	FRNT 220.00 DPTH	66,500		1,342.13
North Lawrence, NY 12967	ACRES 2.10 BANK8888111			
	EAST-0415078 NRTH-1740793			
	DEED BOOK 2017 PG-8345			
	FULL MARKET VALUE	67,172		
			TOTAL TAX ---	1,342.13**
				DATE #1 09/30/20
				AMT DUE 1,342.13
*****				
35.003-5-23	Off Finnigan Rd			35.003-5-23
Ruiz Nancy A (LU)	323 Vacant rural		Brasher Falls School	ACCT 1- 26-10.1
398 Finnigan Rd	Brasher Falls 402001	5,000		BILL 2401
Brasher Falls, NY 13613-3109	ACRES 16.90	5,000		100.91
	EAST-0389789 NRTH-1747506			
	DEED BOOK 2011 PG-9682			
	FULL MARKET VALUE	5,051		
			TOTAL TAX ---	100.91**
				DATE #1 09/30/20
				AMT DUE 100.91
*****				

STATE OF NEW YORK  
 COUNTY - St Lawrence  
 SCHOOL - Brasher Falls  
 TOWN - Lawrence  
 SWIS - 404800

2 0 2 0 S C H O O L T A X R O L L  
 T A X A B L E SECTION OF THE ROLL - 1  
 OWNERS NAME SEQUENCE  
 UNIFORM PERCENT OF VALUE IS 099.00

PAGE 932  
 VALUATION DATE-JUL 01, 2019  
 TAXABLE STATUS DATE-MAR 01, 2020

TAX MAP PARCEL NUMBER	PROPERTY LOCATION & CLASS	ASSESSMENT	EXEMPTION CODE-----	SCHOOL
CURRENT OWNERS NAME	SCHOOL DISTRICT	LAND	TAX DESCRIPTION	TAXABLE VALUE
CURRENT OWNERS ADDRESS	PARCEL SIZE/GRID COORD	TOTAL	SPECIAL DISTRICTS	TAX AMOUNT
***** 35.003-5-33.11 *****				
382,398	Finnigan Rd			ACCT 1- 26- 9.11 BILL 2402
35.003-5-33.11	240 Rural res		ENH STAR 41834	69,800
Ruiz Nancy A (LU)	Brasher Falls 402001	31,500	Brasher Falls School	81,500
398 Finnigan Rd	Rural Res/trailer 27500	81,500		1,644.87
Brasher Falls, NY 13613-3109	ACRES 26.50			
	EAST-0387717 NRTH-1747943			
	DEED BOOK 2011 PG-9682			
	FULL MARKET VALUE	82,323		
			TOTAL TAX ---	236.13**
			DATE #1	09/30/20
			AMT DUE	236.13
***** 36.003-2-4 *****				
2110	SH 11C			ACCT 1- 18- 1 BILL 2403
36.003-2-4	210 1 Family Res		BAS STAR 41854	30,000
Russell Bobbi A	Brasher Falls 402001	15,200	Brasher Falls School	51,000
2110 State Highway 11C	FRNT 230.00 DPTH 230.00	51,000		1,029.30
North Lawrence, NY 12967	ACRES 1.20			
	EAST-0410724 NRTH-1747569			
	DEED BOOK 1998 PG-4834			
	FULL MARKET VALUE	51,515		
			TOTAL TAX ---	423.83**
			DATE #1	09/30/20
			AMT DUE	423.83
***** 46.001-1-58.111 *****				
11204	USH 11			ACCT 1- 18- 1 BILL 2404
46.001-1-58.111	210 1 Family Res		BAS STAR 41854	30,000
Russell Joseph J	Brasher Falls 402001	15,000	Brasher Falls School	62,000
Russell Brenda A	FRNT 210.00 DPTH 300.00	62,000		1,251.31
11204 US Highway 11	ACRES 1.40			
North Lawrence, NY 12967	EAST-0410507 NRTH-1740301			
	FULL MARKET VALUE	62,626		
			TOTAL TAX ---	645.84**
			DATE #1	09/30/20
			AMT DUE	645.84
***** 45.001-2-23.1 *****				
10	Finnigan Rd			ACCT 9-999-37 BILL 2405
45.001-2-23.1	270 Mfg housing		Brasher Falls School	46,000
Russell Justin (LC)	Brasher Falls 402001	16,000		928.39
Russell Jocelyn (LC)	FRNT 297.00 DPTH	46,000		
10 Finnigan Rd	ACRES 2.00			
Brasher Falls, NY 13613	EAST-0392482 NRTH-1739782			
	DEED BOOK 2003 PG-2640			
	FULL MARKET VALUE	46,465		
			TOTAL TAX ---	928.39**
			DATE #1	09/30/20
			AMT DUE	928.39
*****				

STATE OF NEW YORK  
 COUNTY - St Lawrence  
 SCHOOL - Brasher Falls  
 TOWN - Lawrence  
 SWIS - 404800

2 0 2 0 S C H O O L T A X R O L L  
 T A X A B L E SECTION OF THE ROLL - 1  
 OWNERS NAME SEQUENCE  
 UNIFORM PERCENT OF VALUE IS 099.00

PAGE 933  
 VALUATION DATE-JUL 01, 2019  
 TAXABLE STATUS DATE-MAR 01, 2020

TAX MAP PARCEL NUMBER	PROPERTY LOCATION & CLASS	ASSESSMENT	EXEMPTION CODE-----	SCHOOL
CURRENT OWNERS NAME	SCHOOL DISTRICT	LAND	TAX DESCRIPTION	TAXABLE VALUE
CURRENT OWNERS ADDRESS	PARCEL SIZE/GRID COORD	TOTAL	SPECIAL DISTRICTS	TAX AMOUNT
*****				
45.004-1-14.12	565 CR 51 270 Mfg housing		ENH STAR 41834	46,200
Russell Lee J	Brasher Falls 402001	15,800	Brasher Falls School	932.43
Russell Peggy S	ACRES 1.80	46,200		
565 County Route 51	EAST-0401835 NRTH-1729368			
Winthrop, NY 13697	DEED BOOK 2019 PG-16026			
	FULL MARKET VALUE	46,667		
TOTAL TAX ---				0.00**
*****				
45.001-2-21.112	Driscoll Rd 322 Rural vac>10		Brasher Falls School	281.75
Russell Randolph D	Brasher Falls 402001	13,960		
Russell Maria E	FRNT 1101.00 DPTH	13,960		
1725 Potic Mountain Rd	ACRES 17.10			
Earlton, NY 12056	EAST-0392765 NRTH-1742191			
	DEED BOOK 2017 PG-5079			
	FULL MARKET VALUE	14,101		
TOTAL TAX ---				281.75**
*****				
46.001-1-35.1	11444 USH 11 210 1 Family Res		ENH STAR 41834	1,281.59
Russell Richard	Brasher Falls 402001	15,800	Brasher Falls School	63,500
Russell Linda	ACRES 1.80	63,500		
11444 US Highway 11	EAST-0416278 NRTH-1740897			
North Lawrence, NY 12967	DEED BOOK 942 PG-00851			
	FULL MARKET VALUE	64,141		
TOTAL TAX ---				0.00**
*****				
45.001-2-21.32	72 Finnigan Rd 210 1 Family Res		ENH STAR 41834	1,677.16
Russell Shirley (LU)	Brasher Falls 402001	16,200	Brasher Falls School	69,800
C/O Maria & Randolph Russell	2.158a Survey	83,100		
72 Finnigan Rd	FRNT 340.00 DPTH			
Brasher Falls, NY 13613-3113	ACRES 2.20			
	EAST-0392160 NRTH-1741345			
	DEED BOOK 2018 PG-9088			
	FULL MARKET VALUE	83,939		
TOTAL TAX ---				268.43**
*****				
*****				

DATE #1 09/30/20  
 AMT DUE 281.75

ACCT 1- 14-15.1 BILL 2408

DATE #1 09/30/20  
 AMT DUE 268.43

STATE OF NEW YORK  
 COUNTY - St Lawrence  
 SCHOOL - Brasher Falls  
 TOWN - Lawrence  
 SWIS - 404800

2 0 2 0 S C H O O L T A X R O L L  
 T A X A B L E SECTION OF THE ROLL - 1  
 OWNERS NAME SEQUENCE  
 UNIFORM PERCENT OF VALUE IS 099.00

PAGE 934  
 VALUATION DATE-JUL 01, 2019  
 TAXABLE STATUS DATE-MAR 01, 2020

TAX MAP PARCEL NUMBER	PROPERTY LOCATION & CLASS	ASSESSMENT	EXEMPTION CODE-----	SCHOOL
CURRENT OWNERS NAME	SCHOOL DISTRICT	LAND	TAX DESCRIPTION	TAXABLE VALUE
CURRENT OWNERS ADDRESS	PARCEL SIZE/GRID COORD	TOTAL	SPECIAL DISTRICTS	TAX AMOUNT
***** 57.001-2-15.1 *****				
57.001-2-15.1	CR 55 314 Rural vac<10		Brasher Falls School	38,550
Rust David J	Brasher Falls 402001	38,550		
Rust Teresa E	ACRES 60.50	38,550		
388 Moores Mill Rd	EAST-0415078 NRTH-1725184			
Marion, SC 29571	DEED BOOK 2000 PG-9366			
	FULL MARKET VALUE	38,939		
TOTAL TAX ---				778.03**
				DATE #1 09/30/20
				AMT DUE 778.03
***** 57.001-2-16 *****				
57.001-2-16	CR 55 314 Rural vac<10		Brasher Falls School	9,900
Rust David J	Brasher Falls 402001	9,900		
Rust Teresa E	ACRES 7.90	9,900		
388 Moores Mill Rd	EAST-0414157 NRTH-1725157			
Marion, SC 29571	DEED BOOK 2000 PG-9366			
	FULL MARKET VALUE	10,000		
TOTAL TAX ---				199.81**
				DATE #1 09/30/20
				AMT DUE 199.81
***** 46.032-4-3 *****				
46.032-4-3	119 Brooklyn Rd 311 Res vac land		Brasher Falls School	5,500
Rust Randy	Brasher Falls 402001	5,500		
1666 10th Way	265x135x210x135	5,500		
SW Largo, FL 33778	FRNT 366.00 DPTH			
	ACRES 0.73			
	EAST-0418142 NRTH-1740210			
	DEED BOOK 2018 PG-4048			
	FULL MARKET VALUE	5,556		
TOTAL TAX ---				111.00**
				DATE #1 09/30/20
				AMT DUE 111.00
***** 45.002-1-29.2 *****				
45.002-1-29.2	10864 USH 11 270 Mfg housing		BAS STAR 41854	39,500
Ryan Michael E Sr	Brasher Falls 402001	15,500	Brasher Falls School	39,500
10864 US Highway 11	FRNT 191.00 DPTH	39,500		
North Lawrence, NY 12967	ACRES 1.50			
	EAST-0401996 NRTH-1739184			
	DEED BOOK 2009 PG-16318			
	FULL MARKET VALUE	39,899		
TOTAL TAX ---				191.73**
				DATE #1 09/30/20
				AMT DUE 191.73
*****				

STATE OF NEW YORK  
 COUNTY - St Lawrence  
 SCHOOL - Brasher Falls  
 TOWN - Lawrence  
 SWIS - 404800

2020 SCHOOL TAX ROLL  
 TAXABLE SECTION OF THE ROLL - 1  
 NAME SECTION - R  
 UNIFORM PERCENT OF VALUE IS 099.00

PAGE 935  
 VALUATION DATE-JUL 01, 2019  
 TAXABLE STATUS DATE-MAR 01, 2020  
 RPS155/V04/L015  
 CURRENT DATE 8/14/2020

\*\*\* SPECIAL DISTRICT SUMMARY \*\*\*

CODE	DISTRICT NAME	TOTAL PARCELS	EXTENSION TYPE	EXTENSION VALUE	AD VALOREM VALUE	EXEMPT AMOUNT	TAXABLE VALUE	TOTAL TAX
------	---------------	---------------	----------------	-----------------	------------------	---------------	---------------	-----------

NO SPECIAL DISTRICTS AT THIS LEVEL

\*\*\* SCHOOL DISTRICT SUMMARY \*\*\*

CODE	DISTRICT NAME	TOTAL PARCELS	ASSESSED LAND	ASSESSED TOTAL	EXEMPT AMOUNT	TOTAL TAXABLE	TOTAL TAX
					----- STAR AMOUNT	----- STAR TAXABLE	
402001	Brasher Falls	56	1212,333	2598,943	142,095	2,456,848	
					787,700	1,669,148	33,687.45
	S U B - T O T A L	56	1212,333	2598,943	142,095	2,456,848	
	S U B - T O T A L (CONT)				787,700	1,669,148	33,687.45
	T O T A L	56	1212,333	2598,943	142,095	2,456,848	
	T O T A L (CONT)				787,700	1,669,148	33,687.45

\*\*\* SYSTEM CODES SUMMARY \*\*\*

NO SYSTEM EXEMPTIONS AT THIS LEVEL

\*\*\* EXEMPTION SUMMARY \*\*\*

CODE	DESCRIPTION	TOTAL PARCELS	SCHOOL
41720	Ag Distric	2	139,095
41834	ENH STAR	7	457,700
41854	BAS STAR	11	330,000
42100	Silo	1	3,000
	T O T A L	21	929,795

STATE OF NEW YORK  
 COUNTY - St Lawrence  
 SCHOOL - Brasher Falls  
 TOWN - Lawrence  
 SWIS - 404800

2 0 2 0 S C H O O L T A X R O L L  
 T A X A B L E SECTION OF THE ROLL - 1  
 N A M E S E C T I O N - R  
 UNIFORM PERCENT OF VALUE IS 099.00

PAGE 936  
 VALUATION DATE-JUL 01, 2019  
 TAXABLE STATUS DATE-MAR 01, 2020  
 RPS155/V04/L015  
 CURRENT DATE 8/14/2020

\*\*\* G R A N D T O T A L S \*\*\*

ROLL SEC	DESCRIPTION	TOTAL PARCELS	ASSESSED LAND	ASSESSED TOTAL	EXEMPT AMOUNT ----- STAR AMOUNT	TOTAL TAXABLE ----- STAR TAXABLE	TAX RATE	TOTAL TAX
	Brasher Falls Scho		1212,333	2598,943	142,095	2,456,848		
	SPEC DIST TAXES				787,700	1,669,148		33,687.45
1	TAXABLE	56						33,687.45

STATE OF NEW YORK  
 COUNTY - St Lawrence  
 SCHOOL - Brasher Falls  
 TOWN - Lawrence  
 SWIS - 404800

2 0 2 0 S C H O O L T A X R O L L  
 T A X A B L E SECTION OF THE ROLL - 1  
 OWNERS NAME SEQUENCE  
 UNIFORM PERCENT OF VALUE IS 099.00

PAGE 937  
 VALUATION DATE-JUL 01, 2019  
 TAXABLE STATUS DATE-MAR 01, 2020

TAX MAP PARCEL NUMBER	PROPERTY LOCATION & CLASS	ASSESSMENT	EXEMPTION CODE-----	SCHOOL
CURRENT OWNERS NAME	SCHOOL DISTRICT	LAND	TAX DESCRIPTION	TAXABLE VALUE
CURRENT OWNERS ADDRESS	PARCEL SIZE/GRID COORD	TOTAL	SPECIAL DISTRICTS	TAX AMOUNT
***** 57.002-1-6.1 *****				
182 Peru St				ACCT 1- 25- 3 BILL 2414
57.002-1-6.1	210 1 Family Res		BAS STAR 41854	30,000
Salls Steven	Brasher Falls 402001	16,200	Brasher Falls School	60,400
Salls Karen	Also See 2002/13568	60,400		
182 Peru St	FRNT 400.00 DPTH 223.00			
North Lawrence, NY 12967	EAST-0424891 NRTH-1727023			
	DEED BOOK 2002 PG-13569			
	FULL MARKET VALUE	61,010		
			TOTAL TAX ---	613.55**
			DATE #1	09/30/20
			AMT DUE	613.55
***** 57.003-1-58.2 *****				
68 Mcewen Rd				ACCT 1- 40-14.1 BILL 2415
57.003-1-58.2	314 Rural vac<10		Brasher Falls School	17,600
Salvail Ann H	Brasher Falls 402001	17,600		
PO Box 232	FRNT 265.00 DPTH	17,600		
Brasher Falls, NY 13613	ACRES 5.60			
	EAST-0410889 NRTH-1718356			
	DEED BOOK 2017 PG-1679			
	FULL MARKET VALUE	17,778		
			TOTAL TAX ---	355.21**
			DATE #1	09/30/20
			AMT DUE	355.21
***** 45.002-2-5 *****				
45.002-2-5	USH 11			ACCT 1- 40-14.1 BILL 2416
Sampier Dale J	322 Rural vac>10		Brasher Falls School	25,250
Sampier Donna M	Brasher Falls 402001	25,250		
11041 US Highway 11	ACRES 51.30	25,250		
North Lawrence, NY 12967	EAST-0405587 NRTH-1741161			
	DEED BOOK 2006 PG-14814			
	FULL MARKET VALUE	25,505		
			TOTAL TAX ---	509.61**
			DATE #1	09/30/20
			AMT DUE	509.61
***** 45.002-2-7 *****				
11041 US Highway 11				ACCT 1- 43- 3 BILL 2417
45.002-2-7	210 1 Family Res		ENH STAR 41834	69,800
Sampier Dale J	Brasher Falls 402001	15,800	Brasher Falls School	73,500
Sampier Donna M	FRNT 283.00 DPTH	73,500		
11041 US Highway 11	ACRES 1.80			
North Lawrence, NY 12967	EAST-0406221 NRTH-1740299			
	DEED BOOK 1088 PG-730			
	FULL MARKET VALUE	74,242		
			TOTAL TAX ---	74.68**
			DATE #1	09/30/20
			AMT DUE	74.68
*****				

STATE OF NEW YORK  
 COUNTY - St Lawrence  
 SCHOOL - Brasher Falls  
 TOWN - Lawrence  
 SWIS - 404800

2 0 2 0 S C H O O L T A X R O L L  
 T A X A B L E SECTION OF THE ROLL - 1  
 OWNERS NAME SEQUENCE  
 UNIFORM PERCENT OF VALUE IS 099.00

PAGE 938  
 VALUATION DATE-JUL 01, 2019  
 TAXABLE STATUS DATE-MAR 01, 2020

TAX MAP PARCEL NUMBER	PROPERTY LOCATION & CLASS	ASSESSMENT	EXEMPTION CODE-----	SCHOOL
CURRENT OWNERS NAME	SCHOOL DISTRICT	LAND	TAX DESCRIPTION	TAXABLE VALUE
CURRENT OWNERS ADDRESS	PARCEL SIZE/GRID COORD	TOTAL	SPECIAL DISTRICTS	TAX AMOUNT
*****				
35.004-2-18	Hallahan Rd			35.004-2-18 *****
Saucier Artle	323 Vacant rural		Brasher Falls School	ACCT 1- 47-15.23 BILL 2418
Saucier Anjanette	Brasher Falls 402001	17,450		17,450 352.18
311 W Main Street	FRNT 770.00 DPTH	17,450		
Palmyra, NY 14522	ACRES 55.90			
	EAST-0401283 NRTH-1746310			
	DEED BOOK 2012 PG-3800			
	FULL MARKET VALUE	17,626		
			TOTAL TAX ---	352.18**
				DATE #1 09/30/20
				AMT DUE 352.18
*****				
36.003-4-8.2	Cemetery Rd			36.003-4-8.2 *****
Saucier John	314 Rural vac<10		Brasher Falls School	BILL 2419
32 Hillcrest Dr	Brasher Falls 402001	10,200		10,200 205.86
Potsdam, NY 13676	FRNT 265.00 DPTH	10,200		
	ACRES 5.20			
	EAST-0417817 NRTH-1750241			
	DEED BOOK 2013 PG-1563			
	FULL MARKET VALUE	10,303		
			TOTAL TAX ---	205.86**
				DATE #1 09/30/20
				AMT DUE 205.86
*****				
36.003-4-9.21	30 McAuslen Rd			36.003-4-9.21 *****
Saucier John	260 Seasonal res		Brasher Falls School	BILL 2420
St Hilaire Joseph	Brasher Falls 402001	31,600		41,900 845.64
C/O Joseph St Hilaire	ACRES 38.90	41,900		
PO Box 179	EAST-0418361 NRTH-1749932			
North Lawrence, NY 12967	DEED BOOK 2006 PG-1355			
	FULL MARKET VALUE	42,323		
			TOTAL TAX ---	845.64**
				DATE #1 09/30/20
				AMT DUE 845.64
*****				
56.004-2-11	70 Water St			56.004-2-11 *****
Saucier Matthew P	240 Rural res		BAS STAR 41854	ACCT 1- 6- 4 BILL 2421
113 Lake Hill Rd Apt 2	Brasher Falls 402001	25,750	Brasher Falls School	30,000
Burnt Hills, NY 12027	ACRES 20.00	50,950		50,950 1,028.30
	EAST-0403055 NRTH-1716747			
	DEED BOOK 2006 PG-3850			
	FULL MARKET VALUE	51,465		
			TOTAL TAX ---	422.82**
				DATE #1 09/30/20
				AMT DUE 422.82
*****				



STATE OF NEW YORK  
 COUNTY - St Lawrence  
 SCHOOL - Brasher Falls  
 TOWN - Lawrence  
 SWIS - 404800

2 0 2 0 S C H O O L T A X R O L L  
 T A X A B L E SECTION OF THE ROLL - 1  
 OWNERS NAME SEQUENCE  
 UNIFORM PERCENT OF VALUE IS 099.00

PAGE 939  
 VALUATION DATE-JUL 01, 2019  
 TAXABLE STATUS DATE-MAR 01, 2020

TAX MAP PARCEL NUMBER	PROPERTY LOCATION & CLASS	ASSESSMENT	EXEMPTION CODE-----	SCHOOL
CURRENT OWNERS NAME	SCHOOL DISTRICT	LAND	TAX DESCRIPTION	TAXABLE VALUE
CURRENT OWNERS ADDRESS	PARCEL SIZE/GRID COORD	TOTAL	SPECIAL DISTRICTS	TAX AMOUNT
*****				
45.002-1-35	10807 USH 11			45.002-1-35
Sauvie James M (LU)	270 Mfg housing		ENH STAR 41834	ACCT 1- 35- 4
% Mark Sauvie	Brasher Falls 402001	8,000	Brasher Falls School	BILL 2422
10807 US Highway 11	FRNT 99.00 DPTH 116.00	58,500		58,500
North Lawrence, NY 12967	EAST-0400421 NRTH-1739184			1,180.67
	DEED BOOK 2014 PG-10653			
	FULL MARKET VALUE	59,091		
TOTAL TAX ---				0.00**
*****				
45.001-2-29	USH 11			45.001-2-29
Savage Paul G	323 Vacant rural		Brasher Falls School	ACCT 1- 4- 5
Savage Cheryl A	Brasher Falls 402001	26,900		BILL 2423
2480 County Route 38	ACRES 65.60	26,900		26,900
Brasher Falls, NY 13613	EAST-0390917 NRTH-1740494			542.91
	DEED BOOK 00979 PG-00828			
	FULL MARKET VALUE	27,172		
TOTAL TAX ---				542.91**
				DATE #1 09/30/20
				AMT DUE 542.91
*****				
36.045-1-17	1149 CR 55			36.045-1-17
Savage Paul Gerald II	210 1 Family Res		BAS STAR 41854	ACCT 1- 54- 6
PO Box 143	Brasher Falls 402001	8,100	Brasher Falls School	BILL 2424
North Lawrence, NY 12967	109x115x104x100 (S)	35,700		30,000
	FRNT 109.00 DPTH 107.00			720.51
	EAST-0410126 NRTH-1752175			
	DEED BOOK 1999 PG-14312			
	FULL MARKET VALUE	36,061		
TOTAL TAX ---				115.04**
				DATE #1 09/30/20
				AMT DUE 115.04
*****				
35.003-5-15.2	1368 SH 11C			35.003-5-15.2
Savage Timothy D	270 Mfg housing		BAS STAR 41854	ACCT 1- 48-10.2
1368 State Highway 11c	Brasher Falls 402001	13,100	Brasher Falls School	BILL 2425
Brasher Falls, NY 13613	LC with Seguin's & T Sava	32,200		30,000
	See 2010-7809 easement			649.87
	FRNT 156.00 DPTH 261.00			
	EAST-0395751 NRTH-1749759			
	DEED BOOK 2016 PG-9744			
	FULL MARKET VALUE	32,525		
TOTAL TAX ---				44.40**
				DATE #1 09/30/20
				AMT DUE 44.40
*****				

STATE OF NEW YORK  
 COUNTY - St Lawrence  
 SCHOOL - Brasher Falls  
 TOWN - Lawrence  
 SWIS - 404800

2 0 2 0 S C H O O L T A X R O L L  
 T A X A B L E SECTION OF THE ROLL - 1  
 OWNERS NAME SEQUENCE  
 UNIFORM PERCENT OF VALUE IS 099.00

PAGE 940  
 VALUATION DATE-JUL 01, 2019  
 TAXABLE STATUS DATE-MAR 01, 2020

TAX MAP PARCEL NUMBER	PROPERTY LOCATION & CLASS	ASSESSMENT	EXEMPTION CODE-----	SCHOOL
CURRENT OWNERS NAME	SCHOOL DISTRICT	LAND	TAX DESCRIPTION	TAXABLE VALUE
CURRENT OWNERS ADDRESS	PARCEL SIZE/GRID COORD	TOTAL	SPECIAL DISTRICTS	TAX AMOUNT
***** 36.053-1-14 *****				
16 Desmond St	210 1 Family Res		Brasher Falls School	60,500
36.053-1-14	Brasher Falls 402001	6,600		
Savage Tyler V	FRNT 81.00 DPTH 120.00	60,500		
16 Desmond St	EAST-0410023 NRTH-1751152			
North Lawrence, NY 12967	DEED BOOK 2019 PG-7952			
	FULL MARKET VALUE	61,111		
TOTAL TAX ---				1,221.04**
				DATE #1 09/30/20
				AMT DUE 1,221.04
***** 46.003-1-25 *****				
618A CR 55	270 Mfg housing		E STAR MH 41844	56,800
46.003-1-25	Brasher Falls 402001	16,900	Brasher Falls School	56,800
Saviski Steven (LU)	FRNT 34.00 DPTH 600.00	56,800		
% Jonathan Saviski	ACRES 2.90			
618A County Route 55	EAST-0413780 NRTH-1727824			
North Lawrence, NY 12967	DEED BOOK 2012 PG-15376			
	FULL MARKET VALUE	57,374		
TOTAL TAX ---				0.00**
***** 36.004-1-5 *****				
Off Mcauslen Rd	323 Vacant rural		Brasher Falls School	6,890
36.004-1-5	Brasher Falls 402001	6,890		
Scharf Reuben (Estate)	ACRES 10.60	6,890		
C/O Linda Davis	EAST-0424871 NRTH-1750021			
95 Park Lane Cir	DEED BOOK 366 PG-431			
Lockport, NY 14094	FULL MARKET VALUE	6,960		
TOTAL TAX ---				139.06**
				DATE #1 09/30/20
				AMT DUE 139.06
***** 46.002-1-12 *****				
773 Peru St	210 1 Family Res		ENH STAR 41834	85,500
46.002-1-12	Brasher Falls 402001	15,400	Brasher Falls School	85,500
Scharf William	ACRES 1.40	85,500		
Scharf Kathleen	EAST-0422820 NRTH-1741667			
773 Peru St	DEED BOOK 863 PG-00136			
North Lawrence, NY 12967	FULL MARKET VALUE	86,364		
TOTAL TAX ---				316.86**
				DATE #1 09/30/20
				AMT DUE 316.86
*****				

STATE OF NEW YORK  
 COUNTY - St Lawrence  
 SCHOOL - Brasher Falls  
 TOWN - Lawrence  
 SWIS - 404800

2 0 2 0 S C H O O L T A X R O L L  
 T A X A B L E SECTION OF THE ROLL - 1  
 OWNERS NAME SEQUENCE  
 UNIFORM PERCENT OF VALUE IS 099.00

PAGE 941  
 VALUATION DATE-JUL 01, 2019  
 TAXABLE STATUS DATE-MAR 01, 2020

TAX MAP PARCEL NUMBER	PROPERTY LOCATION & CLASS	ASSESSMENT	EXEMPTION CODE-----	SCHOOL
CURRENT OWNERS NAME	SCHOOL DISTRICT	LAND	TAX DESCRIPTION	TAXABLE VALUE
CURRENT OWNERS ADDRESS	PARCEL SIZE/GRID COORD	TOTAL	SPECIAL DISTRICTS	TAX AMOUNT
*****				
46.002-1-5.2	Peru St 323 Vacant rural		Brasher Falls School	46.002-1-5.2 ACCT 1-37-10.2
Scharf William A	Brasher Falls 402001	12,500		BILL 2430
Scharf Kathleen M	FRNT 950.00 DPTH	12,500		
773 Peru St	ACRES 28.80			
North Lawrence, NY 12967	EAST-0422267 NRTH-1741115			
	DEED BOOK 1007 PG-00842			
	FULL MARKET VALUE	12,626		
TOTAL TAX ---				252.28**
			DATE #1	09/30/20
			AMT DUE	252.28
*****				
46.002-1-13.1	Peru St 323 Vacant rural		Brasher Falls School	46.002-1-13.1
Scharf William A	Brasher Falls 402001	19,800		ACCT 1- 43- 6
Scharf Kathleen M	FRNT 879.00 DPTH 987.00	19,800		BILL 2431
773 Peru St	ACRES 24.70			399.61
North Lawrence, NY 12967	EAST-0423202 NRTH-1741255			
	DEED BOOK 1999 PG-12739			
	FULL MARKET VALUE	20,000		
TOTAL TAX ---				399.61**
			DATE #1	09/30/20
			AMT DUE	399.61
*****				
36.039-1-2	226 CR 52 210 1 Family Res		BAS STAR 41854	36.039-1-2
Scharf William C	Brasher Falls 402001	15,000	Brasher Falls School	ACCT 1- 13-10
Scharf Shirley D	FRNT 436.00 DPTH 92.00	68,600		BILL 2432
226 County Route 52	ACRES 1.00 BANK8888220			30,000
North Lawrence, NY 12967	EAST-0414991 NRTH-1753879			1,384.52
	DEED BOOK 1100 PG-712			
	FULL MARKET VALUE	69,293		
TOTAL TAX ---				779.04**
			DATE #1	09/30/20
			AMT DUE	779.04
*****				
56.004-2-2.311	149 CR 51 240 Rural res		Brasher Falls School	56.004-2-2.311
Schlabach Dan N	Brasher Falls 402001	31,050		ACCT 1- 6- 12.3
Schlabach Lydia	400x183x276x220	52,000		BILL 2433
149 County Route 51	FRNT 1068.00 DPTH			1,049.49
Winthrop, NY 13697	ACRES 30.00			
	EAST-0401397 NRTH-1718668			
	DEED BOOK 2018 PG-4021			
	FULL MARKET VALUE	52,525		
TOTAL TAX ---				1,049.49**
			DATE #1	09/30/20
			AMT DUE	1,049.49
*****				

STATE OF NEW YORK  
COUNTY - St Lawrence  
SCHOOL - Brasher Falls  
TOWN - Lawrence  
SWIS - 404800

2 0 2 0 S C H O O L T A X R O L L  
T A X A B L E SECTION OF THE ROLL - 1  
OWNERS NAME SEQUENCE  
UNIFORM PERCENT OF VALUE IS 099.00

PAGE 942  
VALUATION DATE-JUL 01, 2019  
TAXABLE STATUS DATE-MAR 01, 2020

TAX MAP PARCEL NUMBER	PROPERTY LOCATION & CLASS	ASSESSMENT	EXEMPTION CODE	SCHOOL
CURRENT OWNERS NAME	SCHOOL DISTRICT	LAND	TAX DESCRIPTION	TAXABLE VALUE
CURRENT OWNERS ADDRESS	PARCEL SIZE/GRID COORD	TOTAL	SPECIAL DISTRICTS	TAX AMOUNT
*****	*****	*****	*****	*****
57.002-1-7.2	234 Peru St			BILL 2434
Schlabach David A	112 Dairy farm		Ag Buildin 41700	20,000
Schlabach Mary J	Brasher Falls 402001	128,800	Ag Distric 41720	35,827
234 Peru St	ACRES 159.80	198,600	BAS STAR 41854	30,000
North Lawrence, NY 12967	EAST-0426226 NRTH-1727230		Brasher Falls School	142,773
	DEED BOOK 2004 PG-7176			2,881.51
	FULL MARKET VALUE	200,606		

MAY BE SUBJECT TO PAYMENT  
UNDER AGDIST LAW TIL 2024

TOTAL TAX --- 2,276.03\*\*  
DATE #1 09/30/20  
AMT DUE 2,276.03

*****	*****	*****	*****	*****
56.004-2-10.212	185 Water St			BILL 2435
Schlabach Noah A	240 Rural res		Ag Distric 41720	9,389
Schlabach Dave H	Brasher Falls 402001	32,000	BAS STAR 41854	30,000
% Dave & Frannie Schlabach	FRNT 1165.00 DPTH	63,600	Brasher Falls School	54,211
185 Water St	ACRES 34.80			1,094.11
Nicholville, NY 12965	EAST-0405708 NRTH-1718504			
	DEED BOOK 2014 PG-12665			
	FULL MARKET VALUE	64,242		

MAY BE SUBJECT TO PAYMENT  
UNDER AGDIST LAW TIL 2024

TOTAL TAX --- 488.64\*\*  
DATE #1 09/30/20  
AMT DUE 488.64

*****	*****	*****	*****	*****
56.004-2-5.1	71, 73 Water St			ACCT 1- 19- 6 BILL 2436
Schlabach Noah A K	210 1 Family Res		Ag Buildin 41700	3,360
Schlabach Susan	Brasher Falls 402001	121,300	Ag Distric 41720	45,291
73 Water St	ACRES 137.00	170,800	BAS STAR 41854	30,000
Fort Jackson, NY 12965	EAST-0403101 NRTH-1718333		Brasher Falls School	122,149
	DEED BOOK 2003 PG-18099			2,465.27
	FULL MARKET VALUE	172,525		

MAY BE SUBJECT TO PAYMENT  
UNDER AGDIST LAW TIL 2024

TOTAL TAX --- 1,859.79\*\*  
DATE #1 09/30/20  
AMT DUE 1,859.79

*****	*****	*****	*****	*****
56.002-4-8	CR 51			BILL 2437
Schlabach Sam N	323 Vacant rural		Brasher Falls School	18,900
115 Water St	Brasher Falls 402001	18,900		381.45
Nicholville, NY 12965	ACRES 35.30	18,900		
	EAST-0403861 NRTH-1720310			
	DEED BOOK 2018 PG-7575			
	FULL MARKET VALUE	19,091		

TOTAL TAX --- 381.45\*\*  
DATE #1 09/30/20  
AMT DUE 381.45

\*\*\*\*\*



STATE OF NEW YORK  
 COUNTY - St Lawrence  
 SCHOOL - Brasher Falls  
 TOWN - Lawrence  
 SWIS - 404800

2 0 2 0 S C H O O L T A X R O L L  
 T A X A B L E SECTION OF THE ROLL - 1  
 OWNERS NAME SEQUENCE  
 UNIFORM PERCENT OF VALUE IS 099.00

PAGE 943  
 VALUATION DATE-JUL 01, 2019  
 TAXABLE STATUS DATE-MAR 01, 2020

TAX MAP PARCEL NUMBER	PROPERTY LOCATION & CLASS	ASSESSMENT	EXEMPTION CODE-----	SCHOOL
CURRENT OWNERS NAME	SCHOOL DISTRICT	LAND	TAX DESCRIPTION	TAXABLE VALUE
CURRENT OWNERS ADDRESS	PARCEL SIZE/GRID COORD	TOTAL	SPECIAL DISTRICTS	TAX AMOUNT
*****				
56.004-2-10.211	115 Water St 240 Rural res		BAS STAR 41854	56.004-2-10.211
Schlabach Samuel N	Brasher Falls 402001	32,000	Brasher Falls School	ACCT 1- 7-14.2
Schlabach Katie S	FRNT 828.00 DPTH	97,000		BILL 2438
115 Water St	ACRES 31.40			
Nicholville, NY 12965	EAST-0404658 NRTH-1718422			
	DEED BOOK 2019 PG-6067			
	FULL MARKET VALUE	97,980		
			TOTAL TAX ---	1,352.22**
			DATE #1	09/30/20
			AMT DUE	1,352.22
*****				
45.002-1-49.2	915 Mcewen Rd 210 1 Family Res		BAS STAR 41854	45.002-1-49.2
Scott Robert M Jr	Brasher Falls 402001	19,000	Brasher Falls School	BILL 2439
Scott Nicole	See 2013-6633 easement	70,500		
915 McEwen Rd	FRNT 220.00 DPTH			
North Lawrence, NY 12967	ACRES 5.00			
	EAST-0406240 NRTH-1739444			
	DEED BOOK 2012 PG-9639			
	FULL MARKET VALUE	71,212		
			TOTAL TAX ---	817.39**
			DATE #1	09/30/20
			AMT DUE	817.39
*****				
57.001-2-18	554 CR 55 116 Other stock		Brasher Falls School	57.001-2-18
Scott Wilbur W	Brasher Falls 402001	64,600		ACCT 1- 44- 2
Scott John W	FRNT 1199.00 DPTH	76,500		BILL 2440
554 County Route 55	ACRES 82.90			
North Lawrence, NY 12967	EAST-0414963 NRTH-1726839			
	DEED BOOK 2018 PG-10361			
	FULL MARKET VALUE	77,273		
			TOTAL TAX ---	1,543.96**
			DATE #1	09/30/20
			AMT DUE	1,543.96
*****				
35.003-5-38	Off Finnigan Rd 323 Vacant rural		Brasher Falls School	35.003-5-38
Seaway Timber Harvesting Inc	Brasher Falls 402001	5,100		ACCT 1- 53-10
15121 State Highway 37	ACRES 12.30	5,100		BILL 2441
Massena, NY 13662	EAST-0392620 NRTH-1744287			
	DEED BOOK 1044 PG-741			
	FULL MARKET VALUE	5,152		
			TOTAL TAX ---	102.93**
			DATE #1	09/30/20
			AMT DUE	102.93
*****				

STATE OF NEW YORK  
 COUNTY - St Lawrence  
 SCHOOL - Brasher Falls  
 TOWN - Lawrence  
 SWIS - 404800

2 0 2 0 S C H O O L T A X R O L L  
 T A X A B L E SECTION OF THE ROLL - 1  
 OWNERS NAME SEQUENCE  
 UNIFORM PERCENT OF VALUE IS 099.00

PAGE 944  
 VALUATION DATE-JUL 01, 2019  
 TAXABLE STATUS DATE-MAR 01, 2020

TAX MAP PARCEL NUMBER	PROPERTY LOCATION & CLASS	ASSESSMENT	EXEMPTION CODE-----	SCHOOL
CURRENT OWNERS NAME	SCHOOL DISTRICT	LAND	TAX DESCRIPTION	TAXABLE VALUE
CURRENT OWNERS ADDRESS	PARCEL SIZE/GRID COORD	TOTAL	SPECIAL DISTRICTS	TAX AMOUNT
***** 56.002-2-10 *****				
	Off CR 51			ACCT 1- 48- 1
56.002-2-10	323 Vacant rural		Brasher Falls School	8,000
Seaway Timber Harvesting Inc	Brasher Falls 402001	8,000		
15121 State Highway 37	ACRES 12.40	8,000		
Massena, NY 13662	EAST-0406738 NRTH-1725207			
	DEED BOOK 2018 PG-13277			
	FULL MARKET VALUE	8,081		
TOTAL TAX ---				161.46**
				DATE #1 09/30/20
				AMT DUE 161.46
***** 56.002-2-12 *****				
	Denton Rd			ACCT 1- 47-15.1
56.002-2-12	323 Vacant rural		Brasher Falls School	17,150
Seaway Timber Harvesting Inc	Brasher Falls 402001	17,150		
15121 State Highway 37	ACRES 26.50	17,150		
Massena, NY 13662	EAST-0406853 NRTH-1724104			
	DEED BOOK 2018 PG-13276			
	FULL MARKET VALUE	17,323		
TOTAL TAX ---				346.13**
				DATE #1 09/30/20
				AMT DUE 346.13
***** 36.003-3-8 *****				
	Cemetery Rd			ACCT 1- 16-13.4
36.003-3-8	323 Vacant rural		Brasher Falls School	17,700
Seaway Timber Harvesting, Inc	Brasher Falls 402001	17,700		
15121 State Highway 37	FRNT 464.00 DPTH	17,700		
Massena, NY 13662	ACRES 19.30			
	EAST-0416712 NRTH-1749575			
	DEED BOOK 2015 PG-6073			
	FULL MARKET VALUE	17,879		
TOTAL TAX ---				357.23**
				DATE #1 09/30/20
				AMT DUE 357.23
***** 36.003-3-9.2 *****				
	341 Cemetery Rd			ACCT 1- 39- 5.2
36.003-3-9.2	323 Vacant rural		Brasher Falls School	16,800
Seaway Timber Harvesting, Inc	Brasher Falls 402001	16,800		
15121 State Highway 37	ACRES 27.00	16,800		
Massena, NY 13662	EAST-0415746 NRTH-1748862			
	DEED BOOK 2015 PG-6073			
	FULL MARKET VALUE	16,970		
TOTAL TAX ---				339.07**
				DATE #1 09/30/20
				AMT DUE 339.07
*****				

STATE OF NEW YORK  
 COUNTY - St Lawrence  
 SCHOOL - Brasher Falls  
 TOWN - Lawrence  
 SWIS - 404800

2 0 2 0 S C H O O L T A X R O L L  
 T A X A B L E SECTION OF THE ROLL - 1  
 OWNERS NAME SEQUENCE  
 UNIFORM PERCENT OF VALUE IS 099.00

PAGE 945  
 VALUATION DATE-JUL 01, 2019  
 TAXABLE STATUS DATE-MAR 01, 2020

TAX MAP PARCEL NUMBER	PROPERTY LOCATION & CLASS	ASSESSMENT	EXEMPTION CODE-----	SCHOOL
CURRENT OWNERS NAME	SCHOOL DISTRICT	LAND	TAX DESCRIPTION	TAXABLE VALUE
CURRENT OWNERS ADDRESS	PARCEL SIZE/GRID COORD	TOTAL	SPECIAL DISTRICTS	TAX AMOUNT
***** 36.003-3-9.3 *****				
36.003-3-9.3	Off Cemetery Rd 323 Vacant rural		Brasher Falls School	21,650
Seaway Timber Harvesting, Inc	Brasher Falls 402001	21,650		
15121 State Highway 37	ACRES 33.80	21,650		
Massena, NY 13662	EAST-0414411 NRTH-1748586 DEED BOOK 2015 PG-6073 FULL MARKET VALUE	21,869		
TOTAL TAX ---				436.95**
				DATE #1 09/30/20
				AMT DUE 436.95
***** 36.003-3-10 *****				
36.003-3-10	Cemetery Rd 323 Vacant rural		Brasher Falls School	25,300
Seaway Timber Harvesting, Inc	Brasher Falls 402001	25,300		
15121 State Highway 37	FRNT 1214.00 DPTH	25,300		
Massena, NY 13662	ACRES 27.80 EAST-0417210 NRTH-1748816 DEED BOOK 2015 PG-6073 FULL MARKET VALUE	25,556		
TOTAL TAX ---				510.62**
				DATE #1 09/30/20
				AMT DUE 510.62
***** 57.001-1-17.22 *****				
57.001-1-17.22	305 Mcewen Rd 323 Vacant rural		Brasher Falls School	33,100
Seaway Timber Harvesting, Inc	Brasher Falls 402001	33,100		
15121 State Highway 37	FRNT 640.00 DPTH	33,100		
Massena, NY 13662	ACRES 51.90 EAST-0408495 NRTH-1723920 DEED BOOK 2015 PG-14060 FULL MARKET VALUE	33,434		
TOTAL TAX ---				668.04**
				DATE #1 09/30/20
				AMT DUE 668.04
***** 36.053-3-9 *****				
36.053-3-9	1985 SH 11C 210 1 Family Res		BAS STAR 41854 Brasher Falls School	62,000
Sebring Keith (LU) W	Brasher Falls 402001	16,100		
PO Box 37	Also see 2010-13914 easem	62,000		
North Lawrence, NY 12967	Also see 2010-13915 easem FRNT 295.00 DPTH ACRES 2.10 EAST-0410673 NRTH-1750624 DEED BOOK 2015 PG-16490 FULL MARKET VALUE	62,626		
TOTAL TAX ---				645.84**
				DATE #1 09/30/20
				AMT DUE 645.84

\*\*\*\*\*



STATE OF NEW YORK  
 COUNTY - St Lawrence  
 SCHOOL - Brasher Falls  
 TOWN - Lawrence  
 SWIS - 404800

2 0 2 0 S C H O O L T A X R O L L  
 T A X A B L E SECTION OF THE ROLL - 1  
 OWNERS NAME SEQUENCE  
 UNIFORM PERCENT OF VALUE IS 099.00

PAGE 946  
 VALUATION DATE-JUL 01, 2019  
 TAXABLE STATUS DATE-MAR 01, 2020

TAX MAP PARCEL NUMBER	PROPERTY LOCATION & CLASS	ASSESSMENT	EXEMPTION CODE-----	SCHOOL
CURRENT OWNERS NAME	SCHOOL DISTRICT	LAND	TAX DESCRIPTION	TAXABLE VALUE
CURRENT OWNERS ADDRESS	PARCEL SIZE/GRID COORD	TOTAL	SPECIAL DISTRICTS	TAX AMOUNT
*****				
36.053-3-11.1	Off SH 11C			36.053-3-11.1
Sebring Lorraine	311 Res vac land		Brasher Falls School	ACCT 1- 15- 3
PO Box 37	Brasher Falls 402001	1,000		BILL 2450
North Lawrence, NY 12967	198x132x205x110	1,000		20.18
	FRNT 122.00 DPTH 130.00			
	EAST-0410856 NRTH-1750338			
	DEED BOOK 2019 PG-379			
	FULL MARKET VALUE	1,010		
TOTAL TAX ---				20.18**
				DATE #1 09/30/20
				AMT DUE 20.18
*****				
36.053-3-15	1999 SH 11C			36.053-3-15
Sebring Lorraine	310 Res Vac		Brasher Falls School	ACCT 1- 15- 4
PO Box 37	Brasher Falls 402001	10,000		BILL 2451
North Lawrence, NY 12967	FRNT 99.00 DPTH 220.00	10,000		201.82
	EAST-0410667 NRTH-1750313			
	DEED BOOK 2019 PG-379			
	FULL MARKET VALUE	10,101		
TOTAL TAX ---				201.82**
				DATE #1 09/30/20
				AMT DUE 201.82
*****				
35.003-5-15.1	1376,1378 SH 11C			35.003-5-15.1
Seguin Rick	210 1 Family Res		Brasher Falls School	ACCT 1- 48-10.1
Seguin Carrie J	Brasher Falls 402001	15,000		BILL 2452
1378 State Highway 11C	433 Auto Body	60,300		1,217.00
Brasher Falls, NY 13613	See 2010-7809 easement			
	FRNT 323.00 DPTH			
	ACRES 1.70			
	EAST-0395981 NRTH-1749782			
	DEED BOOK 1032 PG-00801			
	FULL MARKET VALUE	60,909		
TOTAL TAX ---				1,217.00**
				DATE #1 09/30/20
				AMT DUE 1,217.00
*****				
36.045-1-24.2	1171 CR 55			36.045-1-24.2
Seguin Rick	270 Mfg housing		BAS STAR 41854	ACCT 1-6-15.2
1378 State Highway 11C	Brasher Falls 402001	12,800	Brasher Falls School	BILL 2453
Brasher Falls, NY 13613	148x337x148x320	24,800		24,800
	FRNT 148.00 DPTH 328.00			500.52
	ACRES 1.11			
	EAST-0409879 NRTH-1752618			
	DEED BOOK 2017 PG-4537			
	FULL MARKET VALUE	25,051		
TOTAL TAX ---				0.00**
*****				

STATE OF NEW YORK  
 COUNTY - St Lawrence  
 SCHOOL - Brasher Falls  
 TOWN - Lawrence  
 SWIS - 404800

2 0 2 0 S C H O O L T A X R O L L  
 T A X A B L E SECTION OF THE ROLL - 1  
 OWNERS NAME SEQUENCE  
 UNIFORM PERCENT OF VALUE IS 099.00

PAGE 947  
 VALUATION DATE-JUL 01, 2019  
 TAXABLE STATUS DATE-MAR 01, 2020

TAX MAP PARCEL NUMBER	PROPERTY LOCATION & CLASS	ASSESSMENT	EXEMPTION CODE-----	SCHOOL
CURRENT OWNERS NAME	SCHOOL DISTRICT	LAND	TAX DESCRIPTION	TAXABLE VALUE
CURRENT OWNERS ADDRESS	PARCEL SIZE/GRID COORD	TOTAL	SPECIAL DISTRICTS	TAX AMOUNT
***** 36.053-2-11.1 *****				
1130 CR 55	210 1 Family Res		Brasher Falls School	69,700
36.053-2-11.1	Brasher Falls 402001	11,500		
Seguin Rick	128x266x150x172	69,700		
1378 State Highway 11C	FRNT 128.00 DPTH 219.00			
Brasher Falls, NY 13613	EAST-0410454 NRTH-1751733			
	DEED BOOK 2014 PG-9615			
	FULL MARKET VALUE	70,404		
TOTAL TAX ---				1,406.72**
				DATE #1 09/30/20
				AMT DUE 1,406.72
***** 57.003-1-39.11 *****				
436 Water St	210 1 Family Res		Brasher Falls School	42,500
57.003-1-39.11	Brasher Falls 402001	16,900		
Seguin Rick	ACRES 2.90	42,500		
1378 State Highway 11C	EAST-0411510 NRTH-1715564			
Brasher Falls, NY 13613	DEED BOOK 2014 PG-14938			
	FULL MARKET VALUE	42,929		
TOTAL TAX ---				857.75**
				DATE #1 09/30/20
				AMT DUE 857.75
***** 35.004-4-6 *****				
1422 SH 11C	210 1 Family Res		Brasher Falls School	51,100
35.004-4-6	Brasher Falls 402001	14,600		
Seguin Rick W	See 2010-7810 easement	51,100		
1378 State Highway 11C	FRNT 239.00 DPTH 175.00			
Brasher Falls, NY 13613	ACRES 0.96			
	EAST-0397047 NRTH-1749943			
	DEED BOOK 2008 PG-13401			
	FULL MARKET VALUE	51,616		
TOTAL TAX ---				1,031.32**
				DATE #1 09/30/20
				AMT DUE 1,031.32
***** 36.053-2-19 *****				
20 Factory St	210 1 Family Res		Brasher Falls School	44,370
36.053-2-19	Brasher Falls 402001	11,800		
Seguin Rick W	130x295x130x290	44,370		
Richard Curry	FRNT 130.00 DPTH 297.00			
20 Factory St	EAST-0411072 NRTH-1751701			
North Lawrence, NY 12967	DEED BOOK 2017 PG-16350			
	FULL MARKET VALUE	44,818		
TOTAL TAX ---				895.50**
				DATE #1 09/30/20
				AMT DUE 895.50
*****				

STATE OF NEW YORK  
 COUNTY - St Lawrence  
 SCHOOL - Brasher Falls  
 TOWN - Lawrence  
 SWIS - 404800

2 0 2 0 S C H O O L T A X R O L L  
 T A X A B L E SECTION OF THE ROLL - 1  
 OWNERS NAME SEQUENCE  
 UNIFORM PERCENT OF VALUE IS 099.00

PAGE 948  
 VALUATION DATE-JUL 01, 2019  
 TAXABLE STATUS DATE-MAR 01, 2020

TAX MAP PARCEL NUMBER	PROPERTY LOCATION & CLASS	ASSESSMENT	EXEMPTION CODE-----	SCHOOL
CURRENT OWNERS NAME	SCHOOL DISTRICT	LAND	TAX DESCRIPTION	TAXABLE VALUE
CURRENT OWNERS ADDRESS	PARCEL SIZE/GRID COORD	TOTAL	SPECIAL DISTRICTS	TAX AMOUNT
*****				
56.002-2-25	250 CR 51		56.002-2-25	*****
Seguin Rick W	270 Mfg housing		ACCT 1- 29- 3	BILL 2458
1378 State Highway 11C	Brasher Falls 402001	15,600		
Brasher Falls, NY 13613	FRNT 342.00 DPTH	39,600		
	ACRES 1.60			
	EAST-0403262 NRTH-1721621			
	DEED BOOK 2019 PG-12175			
	FULL MARKET VALUE	40,000		
			TOTAL TAX ---	799.22**
			DATE #1	09/30/20
			AMT DUE	799.22
*****				
56.002-4-5.21	192 CR 51		56.002-4-5.21	*****
Seguin Rick W	270 Mfg housing			BILL 2459
1378 State Highway 11C	Brasher Falls 402001	15,100		
Brasher Falls, NY 13613-3119	Mobile home value 15000	29,100		
	FRNT 329.00 DPTH			
	ACRES 1.10			
	EAST-0403131 NRTH-1720169			
	DEED BOOK 1087 PG-131			
	FULL MARKET VALUE	29,394		
			TOTAL TAX ---	587.31**
			DATE #1	09/30/20
			AMT DUE	587.31
*****				
56.002-4-5.22	196 CR 51		56.002-4-5.22	*****
Seguin Rick W	310 Res Vac			BILL 2460
1378 State Highway 11C	Brasher Falls 402001	8,500		
Brasher Falls, NY 13613	FRNT 279.00 DPTH	8,500		
	ACRES 1.30			
	EAST-0403231 NRTH-1720447			
	DEED BOOK 2017 PG-14797			
	FULL MARKET VALUE	8,586		
			TOTAL TAX ---	171.55**
			DATE #1	09/30/20
			AMT DUE	171.55
*****				
57.002-1-18.2	3919 SH 11B		57.002-1-18.2	*****
Serlock Tracey	323 Vacant rural			BILL 2461
904 State Route 22B	Brasher Falls 402001	59,000		
Schuyler Falls, NY 12985	ACRES 92.30	59,000		
	EAST-0423954 NRTH-1724934			
	DEED BOOK 2018 PG-9903			
	FULL MARKET VALUE	59,596		
			TOTAL TAX ---	1,190.76**
			DATE #1	09/30/20
			AMT DUE	1,190.76
*****				

STATE OF NEW YORK  
 COUNTY - St Lawrence  
 SCHOOL - Brasher Falls  
 TOWN - Lawrence  
 SWIS - 404800

2 0 2 0 S C H O O L T A X R O L L  
 T A X A B L E SECTION OF THE ROLL - 1  
 OWNERS NAME SEQUENCE  
 UNIFORM PERCENT OF VALUE IS 099.00

PAGE 949  
 VALUATION DATE-JUL 01, 2019  
 TAXABLE STATUS DATE-MAR 01, 2020

TAX MAP PARCEL NUMBER	PROPERTY LOCATION & CLASS	ASSESSMENT	EXEMPTION CODE-----	SCHOOL
CURRENT OWNERS NAME	SCHOOL DISTRICT	LAND	TAX DESCRIPTION	TAXABLE VALUE
CURRENT OWNERS ADDRESS	PARCEL SIZE/GRID COORD	TOTAL	SPECIAL DISTRICTS	TAX AMOUNT
*****				
45.002-1-28.2	USH 11 120 Field crops		Brasher Falls School	474.29
SFLH LLC	Brasher Falls 402001	23,500		
925 County Route 54	ACRES 21.40	23,500		
North Lawrence, NY 12967	EAST-0400983 NRTH-1738770 DEED BOOK 2018 PG-4343 FULL MARKET VALUE	23,737		
TOTAL TAX ---				474.29**
				DATE #1 09/30/20
				AMT DUE 474.29
*****				
45.003-3-1.21	CR 54 120 Field crops		Ag Distric 41720	28,874
SFLH LLC	Brasher Falls 402001	57,920	Brasher Falls School	586.22
925 County Route 54	See 2006-1376 easement	57,920		
North Lawrence, NY 12967	FRNT 729.00 DPTH ACRES 48.80			
MAY BE SUBJECT TO PAYMENT	EAST-0395367 NRTH-1732557			
UNDER AGDIST LAW TIL 2024	DEED BOOK 2017 PG-260 FULL MARKET VALUE	58,505		
TOTAL TAX ---				586.22**
				DATE #1 09/30/20
				AMT DUE 586.22
*****				
45.004-1-6.12	CR 54 105 Vac farmland		Ag Distric 41720	12,232
SFLH LLC	Brasher Falls 402001	21,920	Brasher Falls School	195.53
925 County Route 54	ACRES 18.20	21,920		
North Lawrence, NY 12967	EAST-0401283 NRTH-1735759 DEED BOOK 2017 PG-260 FULL MARKET VALUE	22,141		
MAY BE SUBJECT TO PAYMENT				
UNDER AGDIST LAW TIL 2024				
TOTAL TAX ---				195.53**
				DATE #1 09/30/20
				AMT DUE 195.53
*****				
45.004-1-19.1	CR 54 105 Vac farmland		Ag Distric 41720	84,812
SFLH LLC	Brasher Falls 402001	173,720	Brasher Falls School	1,794.38
925 County Route 54	FRNT 1134.00 DPTH	173,720		
North Lawrence, NY 12967	ACRES 187.20			
MAY BE SUBJECT TO PAYMENT	EAST-0397992 NRTH-1729736 DEED BOOK 2017 PG-260 FULL MARKET VALUE	175,475		
UNDER AGDIST LAW TIL 2024				
TOTAL TAX ---				1,794.38**
				DATE #1 09/30/20
				AMT DUE 1,794.38
*****				

STATE OF NEW YORK  
 COUNTY - St Lawrence  
 SCHOOL - Brasher Falls  
 TOWN - Lawrence  
 SWIS - 404800

2 0 2 0 S C H O O L T A X R O L L  
 T A X A B L E SECTION OF THE ROLL - 1  
 OWNERS NAME SEQUENCE  
 UNIFORM PERCENT OF VALUE IS 099.00

PAGE 950  
 VALUATION DATE-JUL 01, 2019  
 TAXABLE STATUS DATE-MAR 01, 2020

TAX MAP PARCEL NUMBER	PROPERTY LOCATION & CLASS	ASSESSMENT	EXEMPTION CODE-----	SCHOOL
CURRENT OWNERS NAME	SCHOOL DISTRICT	LAND	TAX DESCRIPTION	TAXABLE VALUE
CURRENT OWNERS ADDRESS	PARCEL SIZE/GRID COORD	TOTAL	SPECIAL DISTRICTS	TAX AMOUNT
***** 45.004-1-20 *****				
602 CR 54				ACCT 1- 46- 6 BILL 2466
45.004-1-20	116 Other stock		Ag Distric 41720	21,267
SFLH LLC	Brasher Falls 402001	65,100	Brasher Falls School	227,433
925 County Route 54	ACRES 50.90	248,700		
North Lawrence, NY 12967	EAST-0404943 NRTH-1735460			
	DEED BOOK 2017 PG-260			
MAY BE SUBJECT TO PAYMENT	FULL MARKET VALUE	251,212		
UNDER AGDIST LAW TIL 2024				
TOTAL TAX ---				4,590.15**
				DATE #1 09/30/20
				AMT DUE 4,590.15
***** 45.004-1-21 *****				
CR 54				BILL 2467
45.004-1-21	120 Field crops		Ag Distric 41720	6,903
SFLH LLC	Brasher Falls 402001	14,360	Brasher Falls School	7,457
925 County Route 54	FRNT 990.00 DPTH	14,360		
North Lawrence, NY 12967	ACRES 12.60			
	EAST-0402742 NRTH-1735578			
MAY BE SUBJECT TO PAYMENT	DEED BOOK 2017 PG-260			
UNDER AGDIST LAW TIL 2024	FULL MARKET VALUE	14,505		
TOTAL TAX ---				150.50**
				DATE #1 09/30/20
				AMT DUE 150.50
***** 45.004-2-4.12 *****				
McEwen Rd				BILL 2468
45.004-2-4.12	312 Vac w/imprv		Brasher Falls School	24,000
SFLH LLC	Brasher Falls 402001	12,600		
925 County Route 54	150'x212' (D)	24,000		
North Lawrence, NY 12967	FRNT 150.00 DPTH 206.00			
	EAST-0407513 NRTH-1734487			
	DEED BOOK 2017 PG-260			
	FULL MARKET VALUE	24,242		
TOTAL TAX ---				484.38**
				DATE #1 09/30/20
				AMT DUE 484.38
***** 46.001-1-31 *****				
1043,1047 CR 54				ACCT 1- 38- 7.3 BILL 2469
46.001-1-31	112 Dairy farm		Ag Distric 41720	34,010
SFLH LLC	Brasher Falls 402001	67,100	Brasher Falls School	91,390
925 County Route 54	ACRES 49.80	125,400		
North Lawrence, NY 12967	EAST-0416643 NRTH-1739092			
	DEED BOOK 2017 PG-260			
MAY BE SUBJECT TO PAYMENT	FULL MARKET VALUE	126,667		
UNDER AGDIST LAW TIL 2024				
TOTAL TAX ---				1,844.47**
				DATE #1 09/30/20
				AMT DUE 1,844.47
*****				

STATE OF NEW YORK  
 COUNTY - St Lawrence  
 SCHOOL - Brasher Falls  
 TOWN - Lawrence  
 SWIS - 404800

2 0 2 0 S C H O O L T A X R O L L  
 T A X A B L E SECTION OF THE ROLL - 1  
 OWNERS NAME SEQUENCE  
 UNIFORM PERCENT OF VALUE IS 099.00

PAGE 951  
 VALUATION DATE-JUL 01, 2019  
 TAXABLE STATUS DATE-MAR 01, 2020

TAX MAP PARCEL NUMBER	PROPERTY LOCATION & CLASS	ASSESSMENT	EXEMPTION CODE-----	SCHOOL
CURRENT OWNERS NAME	SCHOOL DISTRICT	LAND	TAX DESCRIPTION	TAXABLE VALUE
CURRENT OWNERS ADDRESS	PARCEL SIZE/GRID COORD	TOTAL	SPECIAL DISTRICTS	TAX AMOUNT
*****				
46.001-1-39.12	USH 11		46.001-1-39.12	*****
SFLH LLC	105 Vac farmland		ACCT 1- 48-13.1	BILL 2470
925 County Route 54	Brasher Falls 402001	88,100		
North Lawrence, NY 12967	FRNT 1265.00 DPTH	88,100		
	ACRES 101.40			
	EAST-0414365 NRTH-1739874			
MAY BE SUBJECT TO PAYMENT	DEED BOOK 2017 PG-260			
UNDER AGDIST LAW TIL 2024	FULL MARKET VALUE	88,990		
TOTAL TAX ---				1,028.30**
				DATE #1 09/30/20
				AMT DUE 1,028.30
*****				
46.001-1-44.1	925 CR 54		46.001-1-44.1	*****
SFLH LLC	112 Dairy farm		ACCT 1- 37- 7.11	BILL 2471
925 County Route 54	Brasher Falls 402001	192,400		
North Lawrence, NY 12967	See 2010-2236 for easemen	935,770		
	ACRES 199.70			
	EAST-0411810 NRTH-1737621			
MAY BE SUBJECT TO PAYMENT	DEED BOOK 2017 PG-260			
UNDER AGDIST LAW TIL 2024	FULL MARKET VALUE	945,222		
TOTAL TAX ---				8,199.20**
				DATE #1 09/30/20
				AMT DUE 8,199.20
*****				
46.003-1-10.2	555 Ferris Rd		46.003-1-10.2	*****
SFLH LLC	314 Rural vac<10			BILL 2472
925 County Route 54	Brasher Falls 402001	2,000		
North Lawrence, NY 12967	FRNT 344.00 DPTH	2,000		
	ACRES 1.80			
	EAST-0417334 NRTH-1729299			
MAY BE SUBJECT TO PAYMENT	DEED BOOK 2017 PG-260			
UNDER AGDIST LAW TIL 2024	FULL MARKET VALUE	2,020		
TOTAL TAX ---				11.00**
				DATE #1 09/30/20
				AMT DUE 11.00
*****				
46.003-1-16.111	779 CR 55		46.003-1-16.111	*****
SFLH LLC	112 Dairy farm		ACCT 1- 14- 9	BILL 2473
925 County Route 54	Brasher Falls 402001	290,600		
North Lawrence, NY 12967	ACRES 314.90	434,100		
	EAST-0411449 NRTH-1732870			
MAY BE SUBJECT TO PAYMENT	DEED BOOK 2017 PG-260			
UNDER AGDIST LAW TIL 2024	FULL MARKET VALUE	438,485		
TOTAL TAX ---				5,973.38**
				DATE #1 09/30/20
				AMT DUE 5,973.38
*****				

STATE OF NEW YORK  
 COUNTY - St Lawrence  
 SCHOOL - Brasher Falls  
 TOWN - Lawrence  
 SWIS - 404800

2 0 2 0 S C H O O L T A X R O L L  
 T A X A B L E SECTION OF THE ROLL - 1  
 OWNERS NAME SEQUENCE  
 UNIFORM PERCENT OF VALUE IS 099.00

PAGE 952  
 VALUATION DATE-JUL 01, 2019  
 TAXABLE STATUS DATE-MAR 01, 2020

TAX MAP PARCEL NUMBER	PROPERTY LOCATION & CLASS	ASSESSMENT	EXEMPTION CODE-----	SCHOOL
CURRENT OWNERS NAME	SCHOOL DISTRICT	LAND	TAX DESCRIPTION	TAXABLE VALUE
CURRENT OWNERS ADDRESS	PARCEL SIZE/GRID COORD	TOTAL	SPECIAL DISTRICTS	TAX AMOUNT
*****				
46.003-1-19.2	CR 55 120 Field crops		Ag Distric 41720	46.003-1-19.2
SFLH LLC	Brasher Falls 402001	129,450	Brasher Falls School	90,193
925 County Route 54	FRNT 1599.00 DPTH	129,450		
North Lawrence, NY 12967	ACRES 155.50			
	EAST-0411844 NRTH-1730615			
MAY BE SUBJECT TO PAYMENT	DEED BOOK 2017 PG-260			
UNDER AGDIST LAW TIL 2024	FULL MARKET VALUE	130,758		
TOTAL TAX ---				1,820.32**
				DATE #1 09/30/20
				AMT DUE 1,820.32
*****				
56.004-2-12.12	CR 51 120 Field crops		Ag Distric 41720	56.004-2-12.12
SFLH LLC	Brasher Falls 402001	43,860	Brasher Falls School	22,154
925 County Route 54	ACRES 36.60	43,860		
North Lawrence, NY 12967	EAST-0401718 NRTH-1716506			
	DEED BOOK 2017 PG-260			
MAY BE SUBJECT TO PAYMENT	FULL MARKET VALUE	44,303		
UNDER AGDIST LAW TIL 2024				
TOTAL TAX ---				447.12**
				DATE #1 09/30/20
				AMT DUE 447.12
*****				
45.002-1-27	Desmond Rd 120 Field crops		Brasher Falls School	45.002-1-27
SFLH LLC	Brasher Falls 402001	40,980		ACCT 1- 12-12
925 County Route 54	ACRES 39.30	40,980		40,980
North Lawrence, NY 12969	EAST-0401030 NRTH-1737943			
	DEED BOOK 2017 PG-17138			
	FULL MARKET VALUE	41,394		
TOTAL TAX ---				827.08**
				DATE #1 09/30/20
				AMT DUE 827.08
*****				
35.004-3-7.1	Garond Rd 120 Field crops		Ag Distric 41720	35.004-3-7.1
SFLH, LLC	Brasher Falls 402001	45,600	Brasher Falls School	18,259
925 County Route 54	FRNT 1114.00 DPTH 1278.00	45,600		
North Lawrence, NY 12967	ACRES 38.00			
	EAST-0400880 NRTH-1744173			
MAY BE SUBJECT TO PAYMENT	DEED BOOK 2015 PG-9889			
UNDER AGDIST LAW TIL 2024	FULL MARKET VALUE	46,061		
TOTAL TAX ---				368.51**
				DATE #1 09/30/20
				AMT DUE 368.51
*****				

STATE OF NEW YORK  
 COUNTY - St Lawrence  
 SCHOOL - Brasher Falls  
 TOWN - Lawrence  
 SWIS - 404800

2 0 2 0 S C H O O L T A X R O L L  
 T A X A B L E SECTION OF THE ROLL - 1  
 OWNERS NAME SEQUENCE  
 UNIFORM PERCENT OF VALUE IS 099.00

PAGE 953  
 VALUATION DATE-JUL 01, 2019  
 TAXABLE STATUS DATE-MAR 01, 2020

TAX MAP PARCEL NUMBER	PROPERTY LOCATION & CLASS	ASSESSMENT	EXEMPTION CODE-----	SCHOOL
CURRENT OWNERS NAME	SCHOOL DISTRICT	LAND	TAX DESCRIPTION	TAXABLE VALUE
CURRENT OWNERS ADDRESS	PARCEL SIZE/GRID COORD	TOTAL	SPECIAL DISTRICTS	TAX AMOUNT
*****				
45.004-1-7.2	CR 51 120 Field crops		Brasher Falls School	59,400
SFLH, LLC	Brasher Falls 402001	59,400		
925 County Route 54	FRNT 294.00 DPTH	59,400		
North Lawrence, NY 12967	ACRES 54.00			
	EAST-0402618 NRTH-1734620			
	DEED BOOK 2018 PG-3536			
	FULL MARKET VALUE	60,000		
TOTAL TAX ---				1,198.84**
				DATE #1 09/30/20
				AMT DUE 1,198.84
*****				
45.004-1-7.3	CR 54 120 Field crops		Brasher Falls School	25,700
SFLH, LLC	Brasher Falls 402001	25,700		
925 County Route 54	FRNT 1280.00 DPTH	25,700		
North Lawrence, NY 12967	ACRES 41.90			
	EAST-0403658 NRTH-1735588			
PRIOR OWNER ON 3/01/2020	DEED BOOK 2020 PG-3549			
Dissottle Brett	FULL MARKET VALUE	25,960		
TOTAL TAX ---				518.69**
				DATE #1 09/30/20
				AMT DUE 518.69
*****				
46.003-1-10.1	Ferris Rd 120 Field crops		Ag Distric 41720	
SFLH, LLC	Brasher Falls 402001	73,640	Brasher Falls School	49,010
925 County Route 54	& Deed 444/172	73,640		
North Lawrence, NY 12967	ACRES 97.80			
	EAST-0416620 NRTH-1728793			
MAY BE SUBJECT TO PAYMENT	DEED BOOK 2014 PG-16861			
UNDER AGDIST LAW TIL 2024	FULL MARKET VALUE	74,384		
TOTAL TAX ---				989.14**
				DATE #1 09/30/20
				AMT DUE 989.14
*****				
46.003-1-18	841 CR 55 314 Rural vac<10		Brasher Falls School	6,000
SFLH, LLC	Brasher Falls 402001	6,000		
925 County Route 54	FRNT 348.00 DPTH	6,000		
North Lawrence, NY 12967	ACRES 1.10			
	EAST-0412523 NRTH-1733460			
	DEED BOOK 2016 PG-8336			
	FULL MARKET VALUE	6,061		
TOTAL TAX ---				121.09**
				DATE #1 09/30/20
				AMT DUE 121.09
*****				



STATE OF NEW YORK  
COUNTY - St Lawrence  
SCHOOL - Brasher Falls  
TOWN - Lawrence  
SWIS - 404800

2 0 2 0 S C H O O L T A X R O L L  
T A X A B L E SECTION OF THE ROLL - 1  
OWNERS NAME SEQUENCE  
UNIFORM PERCENT OF VALUE IS 099.00

PAGE 954  
VALUATION DATE-JUL 01, 2019  
TAXABLE STATUS DATE-MAR 01, 2020

TAX MAP PARCEL NUMBER	PROPERTY LOCATION & CLASS	ASSESSMENT	EXEMPTION CODE	SCHOOL
CURRENT OWNERS NAME	SCHOOL DISTRICT	LAND	TAX DESCRIPTION	TAXABLE VALUE
CURRENT OWNERS ADDRESS	PARCEL SIZE/GRID COORD	TOTAL	SPECIAL DISTRICTS	TAX AMOUNT
***** 46.004-1-3 *****				
46.004-1-3	431 Peru St			ACCT 1- 9- 2 BILL 2482
SFLH, LLC	240 Rural res		Ag Distric 41720	45,714
925 County Route 55 Rd	Brasher Falls 402001	235,900	Silo 42100	2,000
Nicholville, NY 12965	ACRES 323.90	255,900	Brasher Falls School	208,186
	EAST-0420863 NRTH-1732655			4,201.70
	DEED BOOK 2014 PG-13998			
MAY BE SUBJECT TO PAYMENT	FULL MARKET VALUE	258,485		
UNDER AGDIST LAW TIL 2024				
TOTAL TAX ---				4,201.70**
				DATE #1 09/30/20
				AMT DUE 4,201.70
***** 46.004-1-4 *****				
46.004-1-4	Peru St			ACCT 1- 9- 5 BILL 2483
SFLH, LLC	314 Rural vac<10		Ag Distric 41720	7,797
925 County Route 55 Rd	Brasher Falls 402001	8,000	Brasher Falls School	203
Nicholville, NY 12965	FRNT 110.00 DPTH 102.00	8,000		4.10
	ACRES 0.26			
	EAST-0423752 NRTH-1732631			
MAY BE SUBJECT TO PAYMENT	DEED BOOK 2014 PG-13998			
UNDER AGDIST LAW TIL 2024	FULL MARKET VALUE	8,081		
TOTAL TAX ---				4.10**
				DATE #1 09/30/20
				AMT DUE 4.10
***** 46.004-1-5 *****				
46.004-1-5	Peru St			ACCT 1- 9- 4 BILL 2484
SFLH, LLC	120 Field crops		Ag Distric 41720	14,161
925 County Route 55 Rd	Brasher Falls 402001	27,360	Brasher Falls School	13,199
Nicholville, NY 12965	ACRES 30.60	27,360		266.39
	EAST-0425214 NRTH-1732149			
	DEED BOOK 2014 PG-13998			
MAY BE SUBJECT TO PAYMENT	FULL MARKET VALUE	27,636		
UNDER AGDIST LAW TIL 2024				
TOTAL TAX ---				266.39**
				DATE #1 09/30/20
				AMT DUE 266.39
***** 46.004-1-16 *****				
46.004-1-16	Peru St			ACCT 1- 9- 3 BILL 2485
SFLH, LLC	120 Field crops		Ag Distric 41720	12,311
925 County Route 55 Rd	Brasher Falls 402001	25,760	Brasher Falls School	13,449
Nicholville, NY 12965	ACRES 28.60	25,760		271.43
	EAST-0422981 NRTH-1732081			
	DEED BOOK 2014 PG-13998			
MAY BE SUBJECT TO PAYMENT	FULL MARKET VALUE	26,020		
UNDER AGDIST LAW TIL 2024				
TOTAL TAX ---				271.43**
				DATE #1 09/30/20
				AMT DUE 271.43

\*\*\*\*\*

STATE OF NEW YORK  
 COUNTY - St Lawrence  
 SCHOOL - Brasher Falls  
 TOWN - Lawrence  
 SWIS - 404800

2 0 2 0 S C H O O L T A X R O L L  
 T A X A B L E SECTION OF THE ROLL - 1  
 OWNERS NAME SEQUENCE  
 UNIFORM PERCENT OF VALUE IS 099.00

PAGE 955  
 VALUATION DATE-JUL 01, 2019  
 TAXABLE STATUS DATE-MAR 01, 2020

TAX MAP PARCEL NUMBER	PROPERTY LOCATION & CLASS	ASSESSMENT	EXEMPTION CODE-----	SCHOOL
CURRENT OWNERS NAME	SCHOOL DISTRICT	LAND	TAX DESCRIPTION	TAXABLE VALUE
CURRENT OWNERS ADDRESS	PARCEL SIZE/GRID COORD	TOTAL	SPECIAL DISTRICTS	TAX AMOUNT
***** 57.003-1-57 *****				
94 McEwen Rd				ACCT 1- 46- 5.7 BILL 2486
57.003-1-57	323 Vacant rural		Brasher Falls School	16,700 337.05
Shaker James A	Brasher Falls 402001	16,700		
Shaker James J	ACRES 18.00	16,700		
94 McEwen Rd	EAST-0411050 NRTH-1718954			
North Lawrence, NY 12967	DEED BOOK 941 PG-00972			
	FULL MARKET VALUE	16,869		
TOTAL TAX ---				337.05**
				DATE #1 09/30/20
				AMT DUE 337.05
***** 57.001-1-15.2 *****				
180,182 McEwen Rd				BILL 2487
57.001-1-15.2	271 Mfg housings		B STAR MH 41864	29,400
Shampine Brittany T	Brasher Falls 402001	23,800	Brasher Falls School	83,900 1,693.31
182 McEwen Rd	MH 25,000	83,900		
North Lawrence, NY 12967	FRNT 400.00 DPTH 1684.00			
	ACRES 15.20			
	EAST-0410650 NRTH-1721451			
	DEED BOOK 2019 PG-15926			
	FULL MARKET VALUE	84,747		
TOTAL TAX ---				1,099.94**
				DATE #1 09/30/20
				AMT DUE 1,099.94
***** 45.001-2-27 *****				
10404 USH 11				ACCT 1- 24-13 BILL 2488
45.001-2-27	210 1 Family Res		BAS STAR 41854	30,000
Shantie Julie A	Brasher Falls 402001	18,300	Brasher Falls School	92,100 1,858.80
10404 US Highway 11	FRNT 287.00 DPTH 781.00	92,100		
Winthrop, NY 13697	ACRES 4.30 BANK8888830			
	EAST-0390273 NRTH-1739782			
	DEED BOOK 2011 PG-2438			
	FULL MARKET VALUE	93,030		
TOTAL TAX ---				1,253.33**
				DATE #1 09/30/20
				AMT DUE 1,253.33
***** 57.001-2-25 *****				
Savage Rd				ACCT 1- 32- 6 BILL 2489
57.001-2-25	260 Seasonal res		Brasher Falls School	13,400 270.44
Shantie Marty A	Brasher Falls 402001	8,400		
PO Box 175	FRNT 510.00 DPTH	13,400		
Dickinson Center, NY	ACRES 13.30			
12930-0175	EAST-0420081 NRTH-1726241			
	DEED BOOK 2003 PG-1379			
	FULL MARKET VALUE	13,535		
TOTAL TAX ---				270.44**
				DATE #1 09/30/20
				AMT DUE 270.44

\*\*\*\*\*

STATE OF NEW YORK  
 COUNTY - St Lawrence  
 SCHOOL - Brasher Falls  
 TOWN - Lawrence  
 SWIS - 404800

2 0 2 0 S C H O O L T A X R O L L  
 T A X A B L E SECTION OF THE ROLL - 1  
 OWNERS NAME SEQUENCE  
 UNIFORM PERCENT OF VALUE IS 099.00

PAGE 956  
 VALUATION DATE-JUL 01, 2019  
 TAXABLE STATUS DATE-MAR 01, 2020

TAX MAP PARCEL NUMBER	PROPERTY LOCATION & CLASS	ASSESSMENT	EXEMPTION CODE-----	SCHOOL
CURRENT OWNERS NAME	SCHOOL DISTRICT	LAND	TAX DESCRIPTION	TAXABLE VALUE
CURRENT OWNERS ADDRESS	PARCEL SIZE/GRID COORD	TOTAL	SPECIAL DISTRICTS	TAX AMOUNT
***** 57.002-1-24 *****				
57.002-1-24	Savage Rd			ACCT 1- 32- 8
Shantie Marty A	323 Vacant rural		Brasher Falls School	28,050
PO Box 175	Brasher Falls 402001	28,050		
Dickinson Center, NY	ACRES 43.90	28,050		
	EAST-0420242 NRTH-1725368			
	12930-0175 DEED BOOK 2003 PG-1379			
	FULL MARKET VALUE	28,333		
TOTAL TAX ---				566.12**
				DATE #1 09/30/20
				AMT DUE 566.12
***** 36.003-3-15.2 *****				
36.003-3-15.2	171 Cemetery Rd			ACCT 1- 31- 12.2
Sharlow Steven	210 1 Family Res		ENH STAR 41834	BILL 2491
171 Cemetery Rd	Brasher Falls 402001	15,800	Brasher Falls School	56,000
North Lawrence, NY 12967	FRNT 150.00 DPTH 533.00	56,000		1,130.22
	ACRES 1.80			
	EAST-0417748 NRTH-1745322			
	DEED BOOK 986 PG-01096			
	FULL MARKET VALUE	56,566		
TOTAL TAX ---				0.00**
***** 36.003-3-15.11 *****				
36.003-3-15.11	Cemetery Rd			ACCT 1- 31-12.1
Sharlow Steven	314 Rural vac<10		Brasher Falls School	2,700
Sharlow Carole M	Brasher Falls 402001	2,700		54.49
171 Cemetery Rd	FRNT 120.00 DPTH	2,700		
North Lawrence, NY 12967	ACRES 4.80			
	EAST-0417311 NRTH-1745184			
	DEED BOOK 1998 PG-17273			
	FULL MARKET VALUE	2,727		
TOTAL TAX ---				54.49**
				DATE #1 09/30/20
				AMT DUE 54.49
***** 36.061-1-13 *****				
36.061-1-13	Off Grove St			BILL 2493
Shea-Burton Deborah	314 Rural vac<10		Brasher Falls School	800
PO Box 731	Brasher Falls 402001	800		16.15
Acton, CA 93510	ACRES 1.30	800		
	EAST-0409894 NRTH-1749680			
	DEED BOOK 2005 PG-18735			
	FULL MARKET VALUE	808		
TOTAL TAX ---				16.15**
				DATE #1 09/30/20
				AMT DUE 16.15
*****				

STATE OF NEW YORK  
COUNTY - St Lawrence  
SCHOOL - Brasher Falls  
TOWN - Lawrence  
SWIS - 404800

2 0 2 0 S C H O O L T A X R O L L  
T A X A B L E SECTION OF THE ROLL - 1  
OWNERS NAME SEQUENCE  
UNIFORM PERCENT OF VALUE IS 099.00

PAGE 957  
VALUATION DATE-JUL 01, 2019  
TAXABLE STATUS DATE-MAR 01, 2020

TAX MAP PARCEL NUMBER	PROPERTY LOCATION & CLASS	ASSESSMENT	EXEMPTION CODE-----	SCHOOL
CURRENT OWNERS NAME	SCHOOL DISTRICT	LAND	TAX DESCRIPTION	TAXABLE VALUE
CURRENT OWNERS ADDRESS	PARCEL SIZE/GRID COORD	TOTAL	SPECIAL DISTRICTS	TAX AMOUNT
*****	*****	*****	*****	*****
57.003-1-36.3	CR 55			BILL 2494
Sheldon Terry A	120 Field crops		Ag Distric 41720	18,757
Sheldon Sylvia	Brasher Falls 402001	67,500	Brasher Falls School	983.75
4 Chandler Rd	ACRES 109.90	67,500		
Brushton, NY 12916	EAST-0413352 NRTH-1716264			
	DEED BOOK 1082 PG-547			
	FULL MARKET VALUE	68,182		

MAY BE SUBJECT TO PAYMENT  
UNDER AGDIST LAW TIL 2024

TOTAL TAX --- 983.75\*\*  
DATE #1 09/30/20  
AMT DUE 983.75

*****	*****	*****	*****	*****
57.003-1-5	405 Water St			ACCT 1- 44-10 BILL 2495
Sheldon Vernon C	270 Mfg housing		BAS STAR 41854	27,800
405 Water St	Brasher Falls 402001	11,300	Brasher Falls School	561.07
North Lawrence, NY 12967	215'x208'x215'x208'	27,800		
	FRNT 215.00 DPTH 182.00			
	EAST-0411108 NRTH-1716333			
	DEED BOOK 1033 PG-00638			
	FULL MARKET VALUE	28,081		

TOTAL TAX --- 0.00\*\*

*****	*****	*****	*****	*****
36.004-1-9.1	11828 USH 11			ACCT 1- 11-14.1 BILL 2496
Sheppard Teddy L	210 1 Family Res		ENH STAR 41834	47,000
Sheppard Joyce A	Brasher Falls 402001	11,300	Brasher Falls School	948.57
11828 US Highway 11	100x137x100x70x250x150	47,000		
North Lawrence, NY 12967	FRNT 141.00 DPTH 162.00			
	EAST-0424255 NRTH-1745544			
	DEED BOOK 2009 PG-5847			
	FULL MARKET VALUE	47,475		

TOTAL TAX --- 0.00\*\*

*****	*****	*****	*****	*****
46.003-1-9.3	Savage Rd			ACCT 1- 13- 9.23 BILL 2497
Sherman Glenn	314 Rural vac<10		Brasher Falls School	121.09
Sherman Laurie	Brasher Falls 402001	6,000		
PO Box 177	ACRES 9.70	6,000		
Arlington, VT 05250	EAST-0419797 NRTH-1728195			
	DEED BOOK 2007 PG-9021			
	FULL MARKET VALUE	6,061		

TOTAL TAX --- 121.09\*\*  
DATE #1 09/30/20  
AMT DUE 121.09

\*\*\*\*\*

STATE OF NEW YORK  
 COUNTY - St Lawrence  
 SCHOOL - Brasher Falls  
 TOWN - Lawrence  
 SWIS - 404800

2 0 2 0 S C H O O L T A X R O L L  
 T A X A B L E SECTION OF THE ROLL - 1  
 OWNERS NAME SEQUENCE  
 UNIFORM PERCENT OF VALUE IS 099.00

PAGE 958  
 VALUATION DATE-JUL 01, 2019  
 TAXABLE STATUS DATE-MAR 01, 2020

TAX MAP PARCEL NUMBER	PROPERTY LOCATION & CLASS	ASSESSMENT	EXEMPTION CODE-----	SCHOOL
CURRENT OWNERS NAME	SCHOOL DISTRICT	LAND	TAX DESCRIPTION	TAXABLE VALUE
CURRENT OWNERS ADDRESS	PARCEL SIZE/GRID COORD	TOTAL	SPECIAL DISTRICTS	TAX AMOUNT
*****				35.003-5-6.4 *****
35.003-5-6.4	164 Barnage Rd			ACCT 1-20-9.12 BILL 2498
Shorette Stephen J	210 1 Family Res		ENH STAR 41834	69,800
Shorette Jane E	Brasher Falls 402001	17,100	Brasher Falls School	121,000 2,442.08
PO Box 64	FRNT 300.00 DPTH 300.00	121,000		
Brasher Falls, NY 13613	ACRES 2.10			
	EAST-0387602 NRTH-1748471			
	DEED BOOK 931 PG-00422			
	FULL MARKET VALUE	122,222		
TOTAL TAX ---				1,033.34**
				DATE #1 09/30/20
				AMT DUE 1,033.34
*****				36.047-1-4.11 *****
36.047-1-4.11	232 CR 52			BILL 2499
Simonds Daniel	240 Rural res		BAS STAR 41854	30,000
Simonds Sandra	Brasher Falls 402001	35,100	Brasher Falls School	191,800 3,870.99
232 County Route 52	ACRES 30.00	191,800		
North Lawrence, NY 12967	EAST-0415516 NRTH-1753314			
	DEED BOOK 2004 PG-3981			
	FULL MARKET VALUE	193,737		
TOTAL TAX ---				3,265.52**
				DATE #1 09/30/20
				AMT DUE 3,265.52
*****				56.002-2-29.12 *****
56.002-2-29.12	270 CR 51			BILL 2500
Simonds Jessica L	240 Rural res		BAS STAR 41854	30,000
270 County Route 51	Brasher Falls 402001	23,350	Brasher Falls School	99,750 2,013.20
Winthrop, NY 13697	FRNT 525.00 DPTH 572.00	99,750		
	ACRES 13.60			
	EAST-0403476 NRTH-1721977			
	DEED BOOK 2003 PG-20068			
	FULL MARKET VALUE	100,758		
TOTAL TAX ---				1,407.73**
				DATE #1 09/30/20
				AMT DUE 1,407.73
*****				56.002-2-29.11 *****
56.002-2-29.11	276A,B,C, 280 CR 51			ACCT 1- 35-11 BILL 2501
Simonds Mark A	280 Res Multiple		BAS STAR 41854	30,000
Simonds Alicia M	Brasher Falls 402001	25,100	Brasher Falls School	80,900 1,632.76
9740 State Highway 56	Mobile home value 20000	80,900		
Massena, NY 13662	Also See 1039/165			
	FRNT 492.00 DPTH			
	ACRES 15.50			
	EAST-0403480 NRTH-1722533			
	DEED BOOK 2004 PG-10526			
	FULL MARKET VALUE	81,717		
TOTAL TAX ---				1,027.29**
				DATE #1 09/30/20
				AMT DUE 1,027.29
*****				*****

STATE OF NEW YORK  
 COUNTY - St Lawrence  
 SCHOOL - Brasher Falls  
 TOWN - Lawrence  
 SWIS - 404800

2 0 2 0 S C H O O L T A X R O L L  
 T A X A B L E SECTION OF THE ROLL - 1  
 OWNERS NAME SEQUENCE  
 UNIFORM PERCENT OF VALUE IS 099.00

PAGE 959  
 VALUATION DATE-JUL 01, 2019  
 TAXABLE STATUS DATE-MAR 01, 2020

TAX MAP PARCEL NUMBER	PROPERTY LOCATION & CLASS	ASSESSMENT	EXEMPTION CODE-----	SCHOOL
CURRENT OWNERS NAME	SCHOOL DISTRICT	LAND	TAX DESCRIPTION	TAXABLE VALUE
CURRENT OWNERS ADDRESS	PARCEL SIZE/GRID COORD	TOTAL	SPECIAL DISTRICTS	TAX AMOUNT
*****				
45.002-1-38.1	10750 USH 11			45.002-1-38.1
Simpson Jody A	240 Rural res		Brasher Falls School	253,800
Simpson Ann M	Brasher Falls 402001	162,200		
10750 US Highway 11	FRNT 4509.00 DPTH	253,800		
North Lawrence, NY 12967	ACRES 207.00			
	EAST-0398553 NRTH-1738284			
	DEED BOOK 2017 PG-1046			
	FULL MARKET VALUE	256,364		
			TOTAL TAX ---	5,122.30**
			DATE #1	09/30/20
			AMT DUE	5,122.30
*****				
36.053-4-3	1970 SH 11C			36.053-4-3
Sirles Gary	425 Bar		Brasher Falls School	35,000
2317 State Highway 11C	Brasher Falls 402001	2,700		
North Lawrence, NY 12967	45x65.5	35,000		
	FRNT 45.00 DPTH 65.00			
	ACRES 0.13			
	EAST-0410365 NRTH-1751058			
	DEED BOOK 2012 PG-14329			
	FULL MARKET VALUE	35,354		
			TOTAL TAX ---	706.39**
			DATE #1	09/30/20
			AMT DUE	706.39
*****				
46.001-1-13	2317 SH 11C			46.001-1-13
Sirles Terri	240 Rural res		BAS STAR 41854	30,000
Sirles Gary	Brasher Falls 402001	29,200	Brasher Falls School	99,500
2317 State Highway 11C	FRNT 973.00 DPTH	99,500		
North Lawrence, NY 12967	ACRES 19.30 BANK8888830			
	EAST-0411925 NRTH-1742402			
	DEED BOOK 2004 PG-16238			
	FULL MARKET VALUE	100,505		
			TOTAL TAX ---	1,402.68**
			DATE #1	09/30/20
			AMT DUE	1,402.68
*****				
46.003-1-8.12	Savage Rd			46.003-1-8.12
Smith Charles J	323 Vacant rural		Brasher Falls School	19,100
Smith Claudia E	Brasher Falls 402001	19,100		
1407 Bonnie View Rd	ACRES 30.60	19,100		
Wilmington, NY 12997	EAST-0418324 NRTH-1728103			
	DEED BOOK 2005 PG-14162			
	FULL MARKET VALUE	19,293		
			TOTAL TAX ---	385.48**
			DATE #1	09/30/20
			AMT DUE	385.48
*****				

STATE OF NEW YORK  
 COUNTY - St Lawrence  
 SCHOOL - Brasher Falls  
 TOWN - Lawrence  
 SWIS - 404800

2 0 2 0 S C H O O L T A X R O L L  
 T A X A B L E SECTION OF THE ROLL - 1  
 OWNERS NAME SEQUENCE  
 UNIFORM PERCENT OF VALUE IS 099.00

PAGE 960  
 VALUATION DATE-JUL 01, 2019  
 TAXABLE STATUS DATE-MAR 01, 2020

TAX MAP PARCEL NUMBER	PROPERTY LOCATION & CLASS	ASSESSMENT	EXEMPTION CODE-----	SCHOOL
CURRENT OWNERS NAME	SCHOOL DISTRICT	LAND	TAX DESCRIPTION	TAXABLE VALUE
CURRENT OWNERS ADDRESS	PARCEL SIZE/GRID COORD	TOTAL	SPECIAL DISTRICTS	TAX AMOUNT
***** 57.001-2-2 *****				
460 Ferris Rd				ACCT 1- 13- 9.3 BILL 2506
57.001-2-2	314 Rural vac<10		Brasher Falls School	10,600 213.93
Smith Charles Joseph Jr	Brasher Falls 402001	10,600		
Smith Claudia E	ACRES 9.80	10,600		
1407 Bonnie View Rd	EAST-0418370 NRTH-1727414			
Wilmington, NY 12997	DEED BOOK 2008 PG-3283			
	FULL MARKET VALUE	10,707		
TOTAL TAX ---				213.93**
				DATE #1 09/30/20
				AMT DUE 213.93
***** 57.003-1-37 *****				
477 Water St				ACCT 1- 21- 7 BILL 2507
57.003-1-37	240 Rural res		ENH STAR 41834	65,800 1,328.00
Smith Gar C	Brasher Falls 402001	25,800	Brasher Falls School	65,800 1,328.00
PO Box 104	ACRES 21.40	65,800		
Nicholville, NY 12965	EAST-0412270 NRTH-1716402			
	DEED BOOK 1020 PG-00745			
	FULL MARKET VALUE	66,465		
TOTAL TAX ---				0.00**
***** 35.003-5-8.21 *****				
1144 SH 11C				ACCT 1- 25-13 BILL 2509
35.003-5-8.21	210 1 Family Res		BAS STAR 41854	30,000 2,280.62
Smith Joseph L	Brasher Falls 402001	19,000	Brasher Falls School	113,000 2,280.62
Smith Ellen B	FRNT 644.00 DPTH	113,000		
1144 State Highway 11C	ACRES 6.60 BANK8888869			
Brasher Falls, NY 13613	EAST-0389835 NRTH-1749345			
	DEED BOOK 2005 PG-14724			
	FULL MARKET VALUE	114,141		
TOTAL TAX ---				1,675.14**
				DATE #1 09/30/20
				AMT DUE 1,675.14
***** 57.002-1-23 *****				
209 Savage Rd				ACCT 1- 25-13 BILL 2509
57.002-1-23	323 Vacant rural		Brasher Falls School	24,750 499.52
Smith Rennie	Brasher Falls 402001	24,750		
563 State Route 11B	ACRES 39.20	24,750		
Dickinson Center, NY	EAST-0420564 NRTH-1724379			
	DEED BOOK 2005 PG-6127			
	FULL MARKET VALUE	25,000		
TOTAL TAX ---				499.52**
				DATE #1 09/30/20
				AMT DUE 499.52
*****				

STATE OF NEW YORK  
 COUNTY - St Lawrence  
 SCHOOL - Brasher Falls  
 TOWN - Lawrence  
 SWIS - 404800

2 0 2 0 S C H O O L T A X R O L L  
 T A X A B L E SECTION OF THE ROLL - 1  
 OWNERS NAME SEQUENCE  
 UNIFORM PERCENT OF VALUE IS 099.00

PAGE 961  
 VALUATION DATE-JUL 01, 2019  
 TAXABLE STATUS DATE-MAR 01, 2020

TAX MAP PARCEL NUMBER	PROPERTY LOCATION & CLASS	ASSESSMENT	EXEMPTION CODE-----	SCHOOL
CURRENT OWNERS NAME	SCHOOL DISTRICT	LAND	TAX DESCRIPTION	TAXABLE VALUE
CURRENT OWNERS ADDRESS	PARCEL SIZE/GRID COORD	TOTAL	SPECIAL DISTRICTS	TAX AMOUNT
***** 56.002-2-35 *****				
357 CR 51				ACCT 1- 52- 2.2 BILL 2510
56.002-2-35	240 Rural res		Silo 42100	3,500
Snell Benjamin J	Brasher Falls 402001	28,475	BAS STAR 41854	30,000
Snell Brigitte A	FRNT 690.00 DPTH	76,075	Brasher Falls School	72,575
357 County Route 51	ACRES 25.80			1,464.74
Winthrop, NY 13697	EAST-0401858 NRTH-1724287			
	DEED BOOK 2004 PG-23140			
	FULL MARKET VALUE	76,843		
			TOTAL TAX ---	859.27**
			DATE #1	09/30/20
			AMT DUE	859.27
***** 36.053-5-2 *****				
1892 SH 11C				ACCT 1- 45-14 BILL 2511
36.053-5-2	210 1 Family Res		Brasher Falls School	34,000
Snyder Arthur	Brasher Falls 402001	15,200		686.20
C/O Linda Snyder	FRNT 210.00 DPTH 215.00	34,000		
PO Box 125	EAST-0408952 NRTH-1751365			
West Stockholm, NY 13696	DEED BOOK 740 PG-00093			
	FULL MARKET VALUE	34,343		
			TOTAL TAX ---	686.20**
			DATE #1	09/30/20
			AMT DUE	686.20
***** 56.004-2-8.12 *****				
229 Water St				ACCT 1-24-2.12 BILL 2512
56.004-2-8.12	210 1 Family Res		Brasher Falls School	38,800
Snyder Christine A	Brasher Falls 402001	17,900		783.08
229 Water St	FRNT 400.00 DPTH 436.00	38,800		
Nicholville, NY 12965	ACRES 3.90			
	EAST-0406669 NRTH-1717713			
	DEED BOOK 2016 PG-10020			
	FULL MARKET VALUE	39,192		
			TOTAL TAX ---	783.08**
			DATE #1	09/30/20
			AMT DUE	783.08
***** 46.040-1-19 *****				
61,63 Brooklyn Rd				BILL 2513
46.040-1-19	280 Res Multiple		BAS STAR 41854	17,500
Snyder Roger Robert	Brasher Falls 402001	18,000	Brasher Falls School	68,800
61 Brooklyn Rd	Mh Value 17500	68,800		1,388.55
North Lawrence, NY 12967	House & Trailer			
	ACRES 1.30 BANK8888869			
	EAST-0418476 NRTH-1738899			
	DEED BOOK 2006 PG-508			
	FULL MARKET VALUE	69,495		
			TOTAL TAX ---	1,035.36**
			DATE #1	09/30/20
			AMT DUE	1,035.36

\*\*\*\*\*



STATE OF NEW YORK  
 COUNTY - St Lawrence  
 SCHOOL - Brasher Falls  
 TOWN - Lawrence  
 SWIS - 404800

2 0 2 0 S C H O O L T A X R O L L  
 T A X A B L E SECTION OF THE ROLL - 1  
 OWNERS NAME SEQUENCE  
 UNIFORM PERCENT OF VALUE IS 099.00

PAGE 962  
 VALUATION DATE-JUL 01, 2019  
 TAXABLE STATUS DATE-MAR 01, 2020

TAX MAP PARCEL NUMBER	PROPERTY LOCATION & CLASS	ASSESSMENT	EXEMPTION CODE-----	SCHOOL
CURRENT OWNERS NAME	SCHOOL DISTRICT	LAND	TAX DESCRIPTION	TAXABLE VALUE
CURRENT OWNERS ADDRESS	PARCEL SIZE/GRID COORD	TOTAL	SPECIAL DISTRICTS	TAX AMOUNT
*****				
45.001-2-23.2	10493 USH 11 270 Mfg housing		BAS STAR 41854	45.001-2-23.2 *****
Snyder Tim	Brasher Falls 402001	16,000	Brasher Falls School	BILL 2514
Snyder Marlene	FRNT 364.00 DPTH	41,000		30,000
10493 US Highway 11	ACRES 2.00			827.48
Brasher Falls, NY 13613-3112	EAST-0392758 NRTH-1739759			
	DEED BOOK 1065 PG-219			
	FULL MARKET VALUE	41,414		
			TOTAL TAX ---	222.01**
			DATE #1	09/30/20
			AMT DUE	222.01
*****				
45.001-2-30	10401A, 10401B Ush 11 270 Mfg housing		Brasher Falls School	45.001-2-30 *****
Snyder Wade	Brasher Falls 402001	15,100		ACCT 1- 14-14 BILL 2515
Durant Emily	FRNT 150.00 DPTH 300.00	25,600		25,600
1138 County Route 49	ACRES 1.10			516.67
Winthrop, NY 13697	EAST-0390283 NRTH-1740292			
	DEED BOOK 2016 PG-13418			
	FULL MARKET VALUE	25,859		
			TOTAL TAX ---	516.67**
			DATE #1	09/30/20
			AMT DUE	516.67
*****				
46.001-1-15.12	11389 USH 11 240 Rural res		Brasher Falls School	46.001-1-15.12 *****
Sochia Heather M	Brasher Falls 402001	19,000		BILL 2516
11389 US Highway 11	FRNT 400.00 DPTH 545.00	80,500		1,624.69
North Lawrence, NY 12967	ACRES 5.00 BANK8888830			
	EAST-0414627 NRTH-1741309			
	DEED BOOK 2017 PG-6550			
	FULL MARKET VALUE	81,313		
			TOTAL TAX ---	1,624.69**
			DATE #1	09/30/20
			AMT DUE	1,624.69
*****				
36.004-1-26	865 Peru St 270 Mfg housing		BAS STAR 41854	36.004-1-26 *****
St Denis Richard	Brasher Falls 402001	16,100	Brasher Falls School	BILL 2517
865 Peru St	ACRES 2.10	50,300		30,000
North Lawrence, NY 12967	EAST-0422244 NRTH-1743920			1,015.18
	DEED BOOK 1090 PG-701			
	FULL MARKET VALUE	50,808		
			TOTAL TAX ---	409.70**
			DATE #1	09/30/20
			AMT DUE	409.70
*****				

STATE OF NEW YORK  
 COUNTY - St Lawrence  
 SCHOOL - Brasher Falls  
 TOWN - Lawrence  
 SWIS - 404800

2 0 2 0 S C H O O L T A X R O L L  
 T A X A B L E SECTION OF THE ROLL - 1  
 OWNERS NAME SEQUENCE  
 UNIFORM PERCENT OF VALUE IS 099.00

PAGE 963  
 VALUATION DATE-JUL 01, 2019  
 TAXABLE STATUS DATE-MAR 01, 2020

TAX MAP PARCEL NUMBER	PROPERTY LOCATION & CLASS	ASSESSMENT	EXEMPTION CODE-----	SCHOOL
CURRENT OWNERS NAME	SCHOOL DISTRICT	LAND	TAX DESCRIPTION	TAXABLE VALUE
CURRENT OWNERS ADDRESS	PARCEL SIZE/GRID COORD	TOTAL	SPECIAL DISTRICTS	TAX AMOUNT
***** 36.004-1-4 *****				
36.004-1-4	Off Mcauslen Rd			ACCT 1- 30-10
St Hilaire Joe N	314 Rural vac<10		Brasher Falls School	1,600
Saucier John	Brasher Falls 402001	1,600		BILL 2518
PO Box 179	ACRES 8.30	1,600		
North Lawrence, NY 12967	EAST-0421692 NRTH-1749805			
	DEED BOOK 2004 PG-399			
	FULL MARKET VALUE	1,616		
TOTAL TAX ---				32.29**
				DATE #1 09/30/20
				AMT DUE 32.29
***** 36.004-1-6 *****				
36.004-1-6	Off USH 11			ACCT 1- 49- 8
St Hilaire Joe N	323 Vacant rural		Brasher Falls School	2,850
Saucier John A	Brasher Falls 402001	2,850		BILL 2519
PO Box 179	ACRES 10.90	2,850		
North Lawrence, NY 12967	EAST-0424937 NRTH-1749299			
	DEED BOOK 2004 PG-402			
	FULL MARKET VALUE	2,879		
TOTAL TAX ---				57.52**
				DATE #1 09/30/20
				AMT DUE 57.52
***** 36.003-3-33 *****				
36.003-3-33	Off Cemetery Rd			ACCT 1- 34-10
St Hilaire Joseph	323 Vacant rural		Brasher Falls School	5,750
St Hilaire Judy	Brasher Falls 402001	5,750		BILL 2520
PO Box 179	ACRES 10.70	5,750		
North Lawrence, NY 12967	EAST-0418557 NRTH-1746996			
	DEED BOOK 1088 PG-1109			
	FULL MARKET VALUE	5,808		
TOTAL TAX ---				116.05**
				DATE #1 09/30/20
				AMT DUE 116.05
***** 36.045-1-6 *****				
36.045-1-6	1187 CR 55			ACCT 1- 34-10
St Hilaire Joseph	210 1 Family Res		BAS STAR 41854	30,000
St Hilaire Judy	Brasher Falls 402001	10,300	Brasher Falls School	787.12
PO Box 179	100x310x103x260	39,000		
North Lawrence, NY 12967	FRNT 100.00 DPTH 310.00			
	EAST-0409816 NRTH-1752991			
	DEED BOOK 997 PG-00303			
	FULL MARKET VALUE	39,394		
TOTAL TAX ---				181.64**
				DATE #1 09/30/20
				AMT DUE 181.64
*****				

STATE OF NEW YORK  
 COUNTY - St Lawrence  
 SCHOOL - Brasher Falls  
 TOWN - Lawrence  
 SWIS - 404800

2 0 2 0 S C H O O L T A X R O L L  
 T A X A B L E SECTION OF THE ROLL - 1  
 OWNERS NAME SEQUENCE  
 UNIFORM PERCENT OF VALUE IS 099.00

PAGE 964  
 VALUATION DATE-JUL 01, 2019  
 TAXABLE STATUS DATE-MAR 01, 2020

TAX MAP PARCEL NUMBER	PROPERTY LOCATION & CLASS	ASSESSMENT	EXEMPTION CODE-----	SCHOOL
CURRENT OWNERS NAME	SCHOOL DISTRICT	LAND	TAX DESCRIPTION	TAXABLE VALUE
CURRENT OWNERS ADDRESS	PARCEL SIZE/GRID COORD	TOTAL	SPECIAL DISTRICTS	TAX AMOUNT
*****				36.054-1-24 *****
36.054-1-24	CR 52			BILL 2522
St Lawrence Gas Co	311 Res vac land		Brasher Falls School	40.36
Company Code 139900	Brasher Falls 402001	2,000		
PO Box 270	FRNT 52.00 DPTH 144.00	2,000		
Massena, NY 13662	BANK9999995			
	EAST-0411497 NRTH-1751238			
	DEED BOOK 2015 PG-12836			
	FULL MARKET VALUE	2,020		
TOTAL TAX ---				40.36**
				DATE #1 09/30/20
				AMT DUE 40.36
*****				46.003-1-26 *****
46.003-1-26	624 CR 55			BILL 2523
St Thomas Louise D	270 Mfg housing		ENH STAR 41834	40,500
St Thomas Edward A	Brasher Falls 402001	11,600	Brasher Falls School	817.39
624 County Route 55	FRNT 246.00 DPTH 120.00	40,500		
North Lawrence, NY 12967	ACRES 0.66			
	EAST-0413465 NRTH-1727896			
	DEED BOOK 2007 PG-5545			
	FULL MARKET VALUE	40,909		
TOTAL TAX ---				0.00**
*****				36.047-1-28 *****
36.047-1-28	501 Cemetery Rd			BILL 2524
St. Hilaire Lance J	210 1 Family Res		Brasher Falls School	2,928.47
St. Hilaire Sindy J	Brasher Falls 402001	19,100		
501 Cemetery Rd	FRNT 352.00 DPTH 620.00	145,100		
North Lawrence, NY 12967	ACRES 5.10			
	EAST-0417078 NRTH-1753525			
	DEED BOOK 2019 PG-12022			
	FULL MARKET VALUE	146,566		
TOTAL TAX ---				2,928.47**
				DATE #1 09/30/20
				AMT DUE 2,928.47
*****				46.002-1-24.112 *****
46.002-1-24.112	Foster Rd			BILL 2525
Staffuer Ruth G	113 Cattle farm		Ag Distric 41720	89,067
841 Ferris Rd	Brasher Falls 402001	254,250	Brasher Falls School	3,683.96
Nicholville, NY 12965	ACRES 252.70	271,600		
	EAST-0421116 NRTH-1736333			
	DEED BOOK 1088 PG-756			
	FULL MARKET VALUE	274,343		
TOTAL TAX ---				3,683.96**
				DATE #1 09/30/20
				AMT DUE 3,683.96
*****				*****

MAY BE SUBJECT TO PAYMENT  
 UNDER AGDIST LAW TIL 2024

STATE OF NEW YORK  
 COUNTY - St Lawrence  
 SCHOOL - Brasher Falls  
 TOWN - Lawrence  
 SWIS - 404800

2 0 2 0 S C H O O L T A X R O L L  
 T A X A B L E SECTION OF THE ROLL - 1  
 OWNERS NAME SEQUENCE  
 UNIFORM PERCENT OF VALUE IS 099.00

PAGE 965  
 VALUATION DATE-JUL 01, 2019  
 TAXABLE STATUS DATE-MAR 01, 2020

TAX MAP PARCEL NUMBER	PROPERTY LOCATION & CLASS	ASSESSMENT	EXEMPTION CODE-----	SCHOOL
CURRENT OWNERS NAME	SCHOOL DISTRICT	LAND	TAX DESCRIPTION	TAXABLE VALUE
CURRENT OWNERS ADDRESS	PARCEL SIZE/GRID COORD	TOTAL	SPECIAL DISTRICTS	TAX AMOUNT
*****				
57.004-1-6	Gokey Rd 323 Vacant rural		Brasher Falls School	57.004-1-6 ACCT 1- 11-11 30,000
Standing Tall Hunting Club	Brasher Falls 402001	30,000		BILL 2526 605.47
2317 State Highway 11C	ACRES 56.50	30,000		
North Lawrence, NY 12967	EAST-0426388 NRTH-1718678 DEED BOOK 2006 PG-6958 FULL MARKET VALUE	30,303		
TOTAL TAX ---				605.47**
				DATE #1 09/30/20
				AMT DUE 605.47
*****				
36.053-4-21	Church St 311 Res vac land		Brasher Falls School	36.053-4-21 ACCT 1- 1- 6 2,700
Stanka Stephen	Brasher Falls 402001	2,700		BILL 2527 54.49
Stanka Pamela	FRNT 130.00 DPTH 220.00	2,700		
PO Box 172	EAST-0410132 NRTH-1750779			
North Lawrence, NY 12967	DEED BOOK 2001 PG-14092 FULL MARKET VALUE	2,727		
TOTAL TAX ---				54.49**
				DATE #1 09/30/20
				AMT DUE 54.49
*****				
36.053-4-1	17 Desmond St 210 1 Family Res		ENH STAR 41834 Brasher Falls School	36.053-4-1 ACCT 1- 22- 1 64,000
Stanka Stephen A	Brasher Falls 402001	13,000		BILL 2528 64,000
Stanka Pamela	FRNT 160.00 DPTH 200.00	64,000		1,291.68
PO Box 172	EAST-0410075 NRTH-1750940			
North Lawrence, NY 12967	DEED BOOK 930 PG-01123 FULL MARKET VALUE	64,646		
TOTAL TAX ---				0.00**
*****				
45.001-2-21.12	4 Driscoll Rd 270 Mfg housing		Brasher Falls School	45.001-2-21.12 BILL 2529 37,900
Stark Kenneth B Jr	Brasher Falls 402001	16,400		764.91
Stark Katrina	359'x387'x288'x297'	37,900		
9898 US Highway 11	FRNT 359.00 DPTH 340.00			
Winthrop, NY 13697	ACRES 2.40 EAST-0391737 NRTH-1742155 DEED BOOK 2017 PG-11142 FULL MARKET VALUE	38,283		
TOTAL TAX ---				764.91**
				DATE #1 09/30/20
				AMT DUE 764.91
*****				

STATE OF NEW YORK  
 COUNTY - St Lawrence  
 SCHOOL - Brasher Falls  
 TOWN - Lawrence  
 SWIS - 404800

2 0 2 0 S C H O O L T A X R O L L  
 T A X A B L E SECTION OF THE ROLL - 1  
 OWNERS NAME SEQUENCE  
 UNIFORM PERCENT OF VALUE IS 099.00

PAGE 966  
 VALUATION DATE-JUL 01, 2019  
 TAXABLE STATUS DATE-MAR 01, 2020

TAX MAP PARCEL NUMBER	PROPERTY LOCATION & CLASS	ASSESSMENT	EXEMPTION CODE-----	SCHOOL
CURRENT OWNERS NAME	SCHOOL DISTRICT	LAND	TAX DESCRIPTION	TAXABLE VALUE
CURRENT OWNERS ADDRESS	PARCEL SIZE/GRID COORD	TOTAL	SPECIAL DISTRICTS	TAX AMOUNT
*****				
45.001-2-21.2	92 Finnigan Rd			45.001-2-21.2
Stark Kenneth B Sr	270 Mfg housing		ENH STAR 41834	ACCT 1-36-8.12
Stark Joan M	Brasher Falls 402001	15,200	Brasher Falls School	BILL 2530
92 Finnigan Rd	FRNT 246.00 DPTH	50,200		
Brasher Falls, NY 13613-3113	ACRES 1.20			
	EAST-0391792 NRTH-1741897			
	DEED BOOK 1014 PG-00931			
	FULL MARKET VALUE	50,707		
			TOTAL TAX ---	0.00**
*****				
46.003-1-5.2	707 Ferris Rd			46.003-1-5.2
Stauffer Aaron	210 1 Family Res		BAS STAR 41854	BILL 2531
Stauffer Renee	Brasher Falls 402001	18,000	Brasher Falls School	30,000
707 Ferris Rd	FRNT 617.00 DPTH 273.00	100,300		2,024.30
Nicholville, NY 12965	ACRES 4.00			
	EAST-0416760 NRTH-1733902			
	DEED BOOK 2012 PG-18893			
	FULL MARKET VALUE	101,313		
			TOTAL TAX ---	1,418.83**
			DATE #1	09/30/20
			AMT DUE	1,418.83
*****				
46.003-1-7	89 Cady Rd			46.003-1-7
Stauffer Benjamin L	240 Rural res		Brasher Falls School	ACCT 1- 6- 1
Stauffer Karen E	Brasher Falls 402001	45,100		BILL 2532
89 Cady Rd	ACRES 49.20	261,300		5,273.67
Nicholville, NY 12965	EAST-0416137 NRTH-1730494			
	DEED BOOK 2016 PG-1144			
	FULL MARKET VALUE	263,939		
			TOTAL TAX ---	5,273.67**
			DATE #1	09/30/20
			AMT DUE	5,273.67
*****				
46.003-1-13.1	CR 55			46.003-1-13.1
Stauffer Benjamin L	323 Vacant rural		Brasher Falls School	ACCT 1- 6- 2
Stauffer Karen E	Brasher Falls 402001	50,800		BILL 2533
89 Cady Rd	FRNT 542.00 DPTH	50,800		1,025.27
Nicholville, NY 12965	ACRES 74.40			
	EAST-0414411 NRTH-1729276			
	DEED BOOK 2016 PG-1144			
	FULL MARKET VALUE	51,313		
			TOTAL TAX ---	1,025.27**
			DATE #1	09/30/20
			AMT DUE	1,025.27
*****				

STATE OF NEW YORK  
 COUNTY - St Lawrence  
 SCHOOL - Brasher Falls  
 TOWN - Lawrence  
 SWIS - 404800

2 0 2 0 S C H O O L T A X R O L L  
 T A X A B L E SECTION OF THE ROLL - 1  
 OWNERS NAME SEQUENCE  
 UNIFORM PERCENT OF VALUE IS 099.00

PAGE 967  
 VALUATION DATE-JUL 01, 2019  
 TAXABLE STATUS DATE-MAR 01, 2020

TAX MAP PARCEL NUMBER	PROPERTY LOCATION & CLASS	ASSESSMENT	EXEMPTION CODE-----	SCHOOL
CURRENT OWNERS NAME	SCHOOL DISTRICT	LAND	TAX DESCRIPTION	TAXABLE VALUE
CURRENT OWNERS ADDRESS	PARCEL SIZE/GRID COORD	TOTAL	SPECIAL DISTRICTS	TAX AMOUNT
*****				
46.001-1-46.2	CR 55 120 Field crops		Ag Distric 41720	67,092
Stauffer Sanford	Brasher Falls 402001	136,920	Brasher Falls School	1,354.08
Stauffer Ruth G	FRNT 1596.00 DPTH	136,920		
841 Ferris Rd	ACRES 104.20			
Nicholville, NY 12965	EAST-0413526 NRTH-1736577			
	DEED BOOK 2010 PG-14273			
MAY BE SUBJECT TO PAYMENT	FULL MARKET VALUE	138,303		
UNDER AGDIST LAW TIL 2024				
TOTAL TAX ---				1,354.08**
				DATE #1 09/30/20
				AMT DUE 1,354.08
*****				
46.001-1-46.4	976 CR 55 311 Res vac land		Brasher Falls School	15,100
Stauffer Sanford	Brasher Falls 402001	15,100		304.75
Stauffer Ruth G	FRNT 200.00 DPTH 207.00	15,100		
841 Ferris Rd	EAST-0412348 NRTH-1736744			
Nicholville, NY 12965	DEED BOOK 2011 PG-12430			
	FULL MARKET VALUE	15,253		
TOTAL TAX ---				304.75**
				DATE #1 09/30/20
				AMT DUE 304.75
*****				
46.003-1-5.1	Ferris Rd 120 Field crops		Ag Distric 41720	104,490
Stauffer Sanford	Brasher Falls 402001	171,880	Brasher Falls School	2,108.86
Stauffer Ruth	ACRES 152.40	171,880		
841 Ferris Rd	EAST-0415861 NRTH-1733748			
Nicholville, NY 12965	DEED BOOK 2002 PG-2315			
	FULL MARKET VALUE	173,616		
MAY BE SUBJECT TO PAYMENT				
UNDER AGDIST LAW TIL 2024				
TOTAL TAX ---				2,108.86**
				DATE #1 09/30/20
				AMT DUE 2,108.86
*****				
46.004-1-1	465 Peru St 105 Vac farmland		Ag Distric 41720	69,968
Stauffer Sanford	Brasher Falls 402001	106,900	Brasher Falls School	1,412.13
841 Ferris Rd	ACRES 137.70	106,900		
Nicholville, NY 12965	EAST-0422083 NRTH-1734471			
	DEED BOOK 2006 PG-22002			
MAY BE SUBJECT TO PAYMENT	FULL MARKET VALUE	107,980		
UNDER AGDIST LAW TIL 2024				
TOTAL TAX ---				1,412.13**
				DATE #1 09/30/20
				AMT DUE 1,412.13
*****				

STATE OF NEW YORK  
 COUNTY - St Lawrence  
 SCHOOL - Brasher Falls  
 TOWN - Lawrence  
 SWIS - 404800

2 0 2 0 S C H O O L T A X R O L L  
 T A X A B L E SECTION OF THE ROLL - 1  
 OWNERS NAME SEQUENCE  
 UNIFORM PERCENT OF VALUE IS 099.00

PAGE 968  
 VALUATION DATE-JUL 01, 2019  
 TAXABLE STATUS DATE-MAR 01, 2020

TAX MAP PARCEL NUMBER	PROPERTY LOCATION & CLASS	ASSESSMENT	EXEMPTION CODE-----	SCHOOL
CURRENT OWNERS NAME	SCHOOL DISTRICT	LAND	TAX DESCRIPTION	TAXABLE VALUE
CURRENT OWNERS ADDRESS	PARCEL SIZE/GRID COORD	TOTAL	SPECIAL DISTRICTS	TAX AMOUNT
*****				46.001-1-28.11 *****
46.001-1-28.11	42 Foster Rd, 841 Ferris Rd			ACCT 1- 33-11 BILL 2538
Stauffer Sanford R	112 Dairy farm		Ag Buildin 41700	25,000
Stauffer Ruth G	Brasher Falls 402001	353,800	Ag Distric 41720	166,898
841 Ferris Rd	ACRES 331.60	471,500	Silo 42100	15,500
Nicholville, NY 12965	EAST-0415884 NRTH-1736609		BAS STAR 41854	30,000
	DEED BOOK 918 PG-00843		Brasher Falls School	264,102
	FULL MARKET VALUE	476,263		5,330.22

MAY BE SUBJECT TO PAYMENT  
 UNDER AGDIST LAW TIL 2024

TOTAL TAX --- 4,724.75\*\*  
 DATE #1 09/30/20  
 AMT DUE 4,724.75

*****				45.002-1-23.11 *****
45.002-1-23.11	CR 54			ACCT 1- 46- 7 BILL 2539
Stone Terry	323 Vacant rural		Brasher Falls School	62,800
Stone Erin	Brasher Falls 402001	62,800		1,267.46
11047 US Highway 11	FRNT 1123.00 DPTH	62,800		
North Lawrence, NY 12967	ACRES 167.60			
	EAST-0403254 NRTH-1738225			
	DEED BOOK 781 PG-51			
	FULL MARKET VALUE	63,434		

TOTAL TAX --- 1,267.46\*\*  
 DATE #1 09/30/20  
 AMT DUE 1,267.46

*****				45.002-2-6 *****
45.002-2-6	11047 USH 11			ACCT 1- 19- 9 BILL 2540
Stone Terry	210 1 Family Res		BAS STAR 41854	30,000
Stone Erin	Brasher Falls 402001	10,800	Brasher Falls School	42,500
11047 US Highway 11	FRNT 113.00 DPTH 213.00	42,500		857.75
North Lawrence, NY 12967	EAST-0406428 NRTH-1740279			
	DEED BOOK 2005 PG-14323			
	FULL MARKET VALUE	42,929		

TOTAL TAX --- 252.28\*\*  
 DATE #1 09/30/20  
 AMT DUE 252.28

*****				45.002-2-4.2 *****
45.002-2-4.2	USH 11			ACCT 1- 19- 9 BILL 2541
Stone Terry L	314 Rural vac<10		Brasher Falls School	3,300
Stone Erin E	Brasher Falls 402001	3,300		66.60
11047 US Highway 11	FRNT 100.00 DPTH 650.00	3,300		
North Lawrence, NY 12967	ACRES 5.00			
	EAST-0406214 NRTH-1740582			
	DEED BOOK 1999 PG-22646			
	FULL MARKET VALUE	3,333		

TOTAL TAX --- 66.60\*\*  
 DATE #1 09/30/20  
 AMT DUE 66.60

\*\*\*\*\*

STATE OF NEW YORK  
 COUNTY - St Lawrence  
 SCHOOL - Brasher Falls  
 TOWN - Lawrence  
 SWIS - 404800

2 0 2 0 S C H O O L T A X R O L L  
 T A X A B L E SECTION OF THE ROLL - 1  
 OWNERS NAME SEQUENCE  
 UNIFORM PERCENT OF VALUE IS 099.00

PAGE 969  
 VALUATION DATE-JUL 01, 2019  
 TAXABLE STATUS DATE-MAR 01, 2020

TAX MAP PARCEL NUMBER	PROPERTY LOCATION & CLASS	ASSESSMENT	EXEMPTION CODE-----	SCHOOL
CURRENT OWNERS NAME	SCHOOL DISTRICT	LAND	TAX DESCRIPTION	TAXABLE VALUE
CURRENT OWNERS ADDRESS	PARCEL SIZE/GRID COORD	TOTAL	SPECIAL DISTRICTS	TAX AMOUNT
*****				
46.001-1-58.2	11210 USH 11			46.001-1-58.2 *****
Sturgeon William	270 Mfg housing		BAS STAR 41854	BILL 2542
11210 US Highway 11	Brasher Falls 402001	13,500	Brasher Falls School	28,000
North Lawrence, NY 12967	85'X435'X85'X435'	28,000		565.11
	ACRES 0.85			
	EAST-0410676 NRTH-1740211			
	DEED BOOK 2007 PG-1346			
	FULL MARKET VALUE	28,283		
			TOTAL TAX ---	0.00**
*****				
36.003-3-28	Off Cemetery Rd			36.003-3-28 *****
Sullivan Marybeth E	323 Vacant rural		Brasher Falls School	ACCT 1- 17-12 BILL 2543
32 Leary Flint Rd	Brasher Falls 402001	6,550		132.20
Brasher Falls, NY 13613	ACRES 10.00	6,550		
	EAST-0416367 NRTH-1746862			
	DEED BOOK 1089 PG-730			
	FULL MARKET VALUE	6,616		
			TOTAL TAX ---	132.20**
			DATE #1	09/30/20
			AMT DUE	132.20
*****				
45.002-2-14.1	10885 USH 11			45.002-2-14.1 *****
Sullivan Robert C	323 Vacant rural		Brasher Falls School	BILL 2544
1190 Glover Rd	Brasher Falls 402001	37,100		748.77
Clyde, NY 14433	FRNT 459.00 DPTH	37,100		
	ACRES 51.50			
	EAST-0402527 NRTH-1740412			
	DEED BOOK 2006 PG-20120			
	FULL MARKET VALUE	37,475		
			TOTAL TAX ---	748.77**
			DATE #1	09/30/20
			AMT DUE	748.77
*****				
45.002-2-9	USH 11			45.002-2-9 *****
Sullivan Thelma	323 Vacant rural		Brasher Falls School	ACCT 1- 48-11 BILL 2545
Sullivan Robert C	Brasher Falls 402001	20,800		419.79
1190 Glover Rd	ACRES 32.00	20,800		
Clyde, NY 14433-6325	EAST-0402848 NRTH-1741644			
	DEED BOOK 2010 PG-15819			
	FULL MARKET VALUE	21,010		
			TOTAL TAX ---	419.79**
			DATE #1	09/30/20
			AMT DUE	419.79
*****				



STATE OF NEW YORK  
 COUNTY - St Lawrence  
 SCHOOL - Brasher Falls  
 TOWN - Lawrence  
 SWIS - 404800

2 0 2 0 S C H O O L T A X R O L L  
 T A X A B L E SECTION OF THE ROLL - 1  
 OWNERS NAME SEQUENCE  
 UNIFORM PERCENT OF VALUE IS 099.00

PAGE 970  
 VALUATION DATE-JUL 01, 2019  
 TAXABLE STATUS DATE-MAR 01, 2020

TAX MAP PARCEL NUMBER	PROPERTY LOCATION & CLASS	ASSESSMENT	EXEMPTION CODE-----	SCHOOL
CURRENT OWNERS NAME	SCHOOL DISTRICT	LAND	TAX DESCRIPTION	TAXABLE VALUE
CURRENT OWNERS ADDRESS	PARCEL SIZE/GRID COORD	TOTAL	SPECIAL DISTRICTS	TAX AMOUNT
*****				
36.053-1-11.1	1964 SH 11C			36.053-1-11.1
Summers Michael J Jr	220 2 Family Res		Brasher Falls School	64,200
260 Lacombe Rd	Brasher Falls 402001	10,600		ACCT 1- 30-11
Norfolk, NY 13667	FRNT 170.00 DPTH 108.00	64,200		BILL 2546
	ACRES 0.47			
	EAST-0410333 NRTH-1751181			
	DEED BOOK 2018 PG-14844			
	FULL MARKET VALUE	64,848		
			TOTAL TAX ---	1,295.71**
				DATE #1 09/30/20
				AMT DUE 1,295.71
*****				
35.004-2-14	Hallahan Rd			35.004-2-14
Swartzentruber Jonas H	323 Vacant rural		Brasher Falls School	9,900
Swartzentruber Mary J	Brasher Falls 402001	9,900		ACCT 1- 45- 1.33
11558 US Highway 11	ACRES 18.00	9,900		BILL 2547
North Lawrence, NY 12967	EAST-0401421 NRTH-1748264			
	DEED BOOK 2018 PG-14916			
	FULL MARKET VALUE	10,000		
			TOTAL TAX ---	199.81**
				DATE #1 09/30/20
				AMT DUE 199.81
*****				
36.003-2-9	2226 SH 11C			36.003-2-9
Swartzentruber Jonas H	240 Rural res		Brasher Falls School	53,500
Swartzentruber Mary J	Brasher Falls 402001	15,500		ACCT 1- 28-12
11558 US Highway 11	FRNT 794.00 DPTH	53,500		BILL 2548
North Lawrence, NY 12967	ACRES 15.20			
	EAST-0410687 NRTH-1744988			
	DEED BOOK 2018 PG-14585			
	FULL MARKET VALUE	54,040		
			TOTAL TAX ---	1,079.76**
				DATE #1 09/30/20
				AMT DUE 1,079.76
*****				
57.002-1-17	93 Peru St			57.002-1-17
Sweet Joey J	270 Mfg housing		BAS STAR 41854	ACCT 1- 47- 6
93 Peru St	Brasher Falls 402001	32,700	Brasher Falls School	70,000
North Lawrence, NY 12967	ACRES 29.20	70,000		BILL 2549
	EAST-0425467 NRTH-1725092			
	DEED BOOK 2005 PG-10933			
	FULL MARKET VALUE	70,707		
			TOTAL TAX ---	807.30**
				DATE #1 09/30/20
				AMT DUE 807.30
*****				

STATE OF NEW YORK  
 COUNTY - St Lawrence  
 SCHOOL - Brasher Falls  
 TOWN - Lawrence  
 SWIS - 404800

2020 SCHOOL TAX ROLL  
 TAXABLE SECTION OF THE ROLL - 1  
 NAME SECTION - S  
 UNIFORM PERCENT OF VALUE IS 099.00

PAGE 971  
 VALUATION DATE-JUL 01, 2019  
 TAXABLE STATUS DATE-MAR 01, 2020  
 RPS155/V04/L015  
 CURRENT DATE 8/14/2020

\*\*\* SPECIAL DISTRICT SUMMARY \*\*\*

CODE	DISTRICT NAME	TOTAL PARCELS	EXTENSION TYPE	EXTENSION VALUE	AD VALOREM VALUE	EXEMPT AMOUNT	TAXABLE VALUE	TOTAL TAX
------	---------------	---------------	----------------	-----------------	------------------	---------------	---------------	-----------

NO SPECIAL DISTRICTS AT THIS LEVEL

\*\*\* SCHOOL DISTRICT SUMMARY \*\*\*

CODE	DISTRICT NAME	TOTAL PARCELS	ASSESSED LAND	ASSESSED TOTAL	EXEMPT AMOUNT	TOTAL TAXABLE	TOTAL TAX
					----- STAR AMOUNT	----- STAR TAXABLE	
	Brasher Falls	136	5097,585	9425,525	1666,006	7,759,519	
402001					1555,700	6,203,819	125,208.21
	S U B - T O T A L	136	5097,585	9425,525	1666,006	7,759,519	
	S U B - T O T A L (CONT)				1555,700	6,203,819	125,208.21
	T O T A L	136	5097,585	9425,525	1666,006	7,759,519	
	T O T A L (CONT)				1555,700	6,203,819	125,208.21

\*\*\* SYSTEM CODES SUMMARY \*\*\*

NO SYSTEM EXEMPTIONS AT THIS LEVEL

\*\*\* EXEMPTION SUMMARY \*\*\*

CODE	DESCRIPTION	TOTAL PARCELS	SCHOOL
41700	Ag Buildin	4	253,060
41720	Ag Distric	27	1371,946
41834	ENH STAR	10	591,400
41844	E STAR MH	1	56,800
41854	BAS STAR	30	878,100

STATE OF NEW YORK  
 COUNTY - St Lawrence  
 SCHOOL - Brasher Falls  
 TOWN - Lawrence  
 SWIS - 404800

2020 SCHOOL TAX ROLL  
 TAXABLE SECTION OF THE ROLL - 1  
 NAME SECTION - S  
 UNIFORM PERCENT OF VALUE IS 099.00

PAGE 972  
 VALUATION DATE-JUL 01, 2019  
 TAXABLE STATUS DATE-MAR 01, 2020  
 RPS155/V04/L015  
 CURRENT DATE 8/14/2020

\*\*\* EXEMPTION SUMMARY \*\*\*

CODE	DESCRIPTION	TOTAL PARCELS	SCHOOL
41864	B STAR MH	1	29,400
42100	Silo	4	41,000
	T O T A L	77	3221,706

\*\*\* GRAND TOTALS \*\*\*

ROLL SEC	DESCRIPTION	TOTAL PARCELS	ASSESSED LAND	ASSESSED TOTAL	EXEMPT AMOUNT ----- STAR AMOUNT	TOTAL TAXABLE ----- STAR TAXABLE	TAX RATE	TOTAL TAX
	Brasher Falls Scho		5097,585	9425,525	1,666,006 1555,700	7,759,519 6,203,819		125,208.21
1	SPEC DIST TAXES TAXABLE	136						125,208.21

STATE OF NEW YORK  
 COUNTY - St Lawrence  
 SCHOOL - Brasher Falls  
 TOWN - Lawrence  
 SWIS - 404800

2 0 2 0 S C H O O L T A X R O L L  
 T A X A B L E SECTION OF THE ROLL - 1  
 OWNERS NAME SEQUENCE  
 UNIFORM PERCENT OF VALUE IS 099.00

PAGE 973  
 VALUATION DATE-JUL 01, 2019  
 TAXABLE STATUS DATE-MAR 01, 2020

TAX MAP PARCEL NUMBER	PROPERTY LOCATION & CLASS	ASSESSMENT	EXEMPTION CODE-----	SCHOOL
CURRENT OWNERS NAME	SCHOOL DISTRICT	LAND	TAX DESCRIPTION	TAXABLE VALUE
CURRENT OWNERS ADDRESS	PARCEL SIZE/GRID COORD	TOTAL	SPECIAL DISTRICTS	TAX AMOUNT
*****				36.047-1-19 *****
Off CR 52				BILL 2550
36.047-1-19	146 Rural vac<10		Brasher Falls School	8,300 167.51
Tasleem John	Brasher Falls 402001	8,300		
227 N Bradford St	See 1998/17776 Memor Agr	8,300		
Seaford, DE 19973	FRNT 365.00 DPTH 598.00			
	ACRES 5.00			
	EAST-0415308 NRTH-1752516			
	DEED BOOK 2013 PG-998			
	FULL MARKET VALUE	8,384		
TOTAL TAX ---				167.51**
				DATE #1 09/30/20
				AMT DUE 167.51
*****				45.001-2-2.2 *****
181 Finnigan Rd				BILL 2551
45.001-2-2.2	323 Vacant rural		Brasher Falls School	93,500 1,887.06
Taylor Brian G	Brasher Falls 402001	93,500		
146 Finnigan Rd	ACRES 191.30	93,500		
Brasher Falls, NY 13613-3185	EAST-0389743 NRTH-1742977			
	DEED BOOK 2013 PG-20717			
	FULL MARKET VALUE	94,444		
TOTAL TAX ---				1,887.06**
				DATE #1 09/30/20
				AMT DUE 1,887.06
*****				45.001-2-6.112 *****
146 Finnigan Rd				BILL 2552
45.001-2-6.112	210 1 Family Res		BAS STAR 41854	30,000
Taylor Brian G	Brasher Falls 402001	15,800	Brasher Falls School	94,000 1,897.15
146 Finnigan Rd	FRNT 340.00 DPTH	94,000		
Brasher Falls, NY 13613-3185	ACRES 1.80			
	EAST-0391046 NRTH-1743223			
	DEED BOOK 1088 PG-219			
	FULL MARKET VALUE	94,949		
TOTAL TAX ---				1,291.68**
				DATE #1 09/30/20
				AMT DUE 1,291.68
*****				45.001-2-6.21 *****
138 Finnigan Rd				BILL 2553
45.001-2-6.21	210 1 Family Res		BAS STAR 41854	30,000
Taylor David	Brasher Falls 402001	15,400	Brasher Falls School	68,400 1,380.48
138 Finnigan Rd	Also See 1088/217	68,400		
Brasher Falls, NY 13613-3185	215x275			
	ACRES 1.40			
	EAST-0391180 NRTH-1743002			
	DEED BOOK 962 PG-00879			
	FULL MARKET VALUE	69,091		
TOTAL TAX ---				775.01**
				DATE #1 09/30/20
				AMT DUE 775.01
*****				*****

STATE OF NEW YORK  
 COUNTY - St Lawrence  
 SCHOOL - Brasher Falls  
 TOWN - Lawrence  
 SWIS - 404800

2 0 2 0 S C H O O L T A X R O L L  
 T A X A B L E SECTION OF THE ROLL - 1  
 OWNERS NAME SEQUENCE  
 UNIFORM PERCENT OF VALUE IS 099.00

PAGE 974  
 VALUATION DATE-JUL 01, 2019  
 TAXABLE STATUS DATE-MAR 01, 2020

TAX MAP PARCEL NUMBER	PROPERTY LOCATION & CLASS	ASSESSMENT	EXEMPTION CODE-----	SCHOOL
CURRENT OWNERS NAME	SCHOOL DISTRICT	LAND	TAX DESCRIPTION	TAXABLE VALUE
CURRENT OWNERS ADDRESS	PARCEL SIZE/GRID COORD	TOTAL	SPECIAL DISTRICTS	TAX AMOUNT
*****				35.003-5-19 *****
	Off Finnigan Rd			ACCT 9-999-63 BILL 2554
35.003-5-19	323 Vacant rural		Brasher Falls School	3,300 66.60
Taylor David G	Brasher Falls 402001	3,300		
Taylor Abbigail Z	ACRES 8.00	3,300		
138 Finnigan Rd	EAST-0392114 NRTH-1744058			
Brasher Falls, NY 13613	DEED BOOK 2018 PG-7403			
	FULL MARKET VALUE	3,333		
TOTAL TAX ---				66.60**
				DATE #1 09/30/20
				AMT DUE 66.60
*****				45.001-2-6.111 *****
	132 Finnigan Rd			ACCT 1- 43-15.1 BILL 2555
45.001-2-6.111	323 Vacant rural		Brasher Falls School	14,000 282.55
Taylor David G	Brasher Falls 402001	14,000		
138 Finnigan Rd	FRNT 200.00 DPTH	14,000		
Brasher Falls, NY 13613-3185	ACRES 25.00			
	EAST-0391629 NRTH-1743234			
	DEED BOOK 1089 PG-1131			
	FULL MARKET VALUE	14,141		
TOTAL TAX ---				282.55**
				DATE #1 09/30/20
				AMT DUE 282.55
*****				46.002-1-11.1 *****
	780 Peru St			ACCT 1- 47-10.1 BILL 2556
46.002-1-11.1	210 1 Family Res		ENH STAR 41834	48,400 976.83
Taylor David W Sr	Brasher Falls 402001	15,200	Brasher Falls School	48,400
780 Peru St	FRNT 183.00 DPTH 250.00	48,400		
North Lawrence, NY 12967	ACRES 1.20			
	EAST-0422797 NRTH-1741851			
	DEED BOOK 2016 PG-3610			
	FULL MARKET VALUE	48,889		
TOTAL TAX ---				0.00**
*****				45.001-2-3 *****
	179 Finnigan Rd			ACCT 1- 47- 8 BILL 2557
45.001-2-3	210 1 Family Res		ENH STAR 41834	60,000 1,210.95
Taylor Eugene (LU)	Brasher Falls 402001	15,000	Brasher Falls School	60,000
179 Finnigan Rd	225xvar	60,000		
Brasher Falls, NY 13613-3111	ACRES 1.00			
	EAST-0390452 NRTH-1743682			
	DEED BOOK 2006 PG-7158			
	FULL MARKET VALUE	60,606		
TOTAL TAX ---				0.00**
*****				

STATE OF NEW YORK  
 COUNTY - St Lawrence  
 SCHOOL - Brasher Falls  
 TOWN - Lawrence  
 SWIS - 404800

2 0 2 0 S C H O O L T A X R O L L  
 T A X A B L E SECTION OF THE ROLL - 1  
 OWNERS NAME SEQUENCE  
 UNIFORM PERCENT OF VALUE IS 099.00

PAGE 975  
 VALUATION DATE-JUL 01, 2019  
 TAXABLE STATUS DATE-MAR 01, 2020

TAX MAP PARCEL NUMBER	PROPERTY LOCATION & CLASS	ASSESSMENT	EXEMPTION CODE-----	SCHOOL
CURRENT OWNERS NAME	SCHOOL DISTRICT	LAND	TAX DESCRIPTION	TAXABLE VALUE
CURRENT OWNERS ADDRESS	PARCEL SIZE/GRID COORD	TOTAL	SPECIAL DISTRICTS	TAX AMOUNT
*****				36.053-3-11.2 *****
	Off SH 11C			BILL 2558
36.053-3-11.2	114 Rural vac<10		Brasher Falls School	900 18.16
Taylor John	Brasher Falls 402001	900		
Taylor Katherine	FRNT 99.00 DPTH 120.00	900		
PO Box 21	EAST-0410837 NRTH-1750448			
North Lawrence, NY 12967	DEED BOOK 2008 PG-13153			
	FULL MARKET VALUE	909		
TOTAL TAX ---				18.16**
				DATE #1 09/30/20
				AMT DUE 18.16
*****				36.053-3-10 *****
	1995 SH 11C			BILL 2559
36.053-3-10	270 Mfg housing		BAS STAR 41854	30,000
Taylor John F	Brasher Falls 402001	10,000	Brasher Falls School	39,900 805.28
Taylor Katherine A	FRNT 99.00 DPTH 220.00	39,900		
PO Box 21	EAST-0410638 NRTH-1750417			
North Lawrence, NY 12967	DEED BOOK 2001 PG-7090			
	FULL MARKET VALUE	40,303		
TOTAL TAX ---				199.81**
				DATE #1 09/30/20
				AMT DUE 199.81
*****				35.004-2-12.2 *****
	312 Hallahan Rd			BILL 2560
35.004-2-12.2	270 Mfg housing		Brasher Falls School	45,200 912.25
Taylor Lara (LC)	Brasher Falls 402001	11,300		
Taylor Gerald (LC)	FRNT 138.00 DPTH 175.00	45,200		
312 Hallahan Rd	EAST-0399833 NRTH-1747322			
North Lawrence, NY 12967	DEED BOOK 1999 PG-25487			
	FULL MARKET VALUE	45,657		
TOTAL TAX ---				912.25**
				DATE #1 09/30/20
				AMT DUE 912.25
*****				36.045-1-7 *****
	1184 CR 55			BILL 2561
36.045-1-7	210 1 Family Res		Brasher Falls School	67,200 1,356.26
Tebo Ryan A	Brasher Falls 402001	15,400		
Tebo Kimberly N	157x490x109x307x58x192	67,200		
C/O USDA Rural Housing Service	FRNT 157.00 DPTH			
PO Box 66805	ACRES 1.40 BANK8888830			
St. Louis, MO 63166	EAST-0410236 NRTH-1753089			
	DEED BOOK 2017 PG-10091			
	FULL MARKET VALUE	67,879		
TOTAL TAX ---				1,356.26**
				DATE #1 09/30/20
				AMT DUE 1,356.26
*****				*****

STATE OF NEW YORK  
 COUNTY - St Lawrence  
 SCHOOL - Brasher Falls  
 TOWN - Lawrence  
 SWIS - 404800

2 0 2 0 S C H O O L T A X R O L L  
 T A X A B L E SECTION OF THE ROLL - 1  
 OWNERS NAME SEQUENCE  
 UNIFORM PERCENT OF VALUE IS 099.00

PAGE 976  
 VALUATION DATE-JUL 01, 2019  
 TAXABLE STATUS DATE-MAR 01, 2020

TAX MAP PARCEL NUMBER	PROPERTY LOCATION & CLASS	ASSESSMENT	EXEMPTION CODE-----	SCHOOL
CURRENT OWNERS NAME	SCHOOL DISTRICT	LAND	TAX DESCRIPTION	TAXABLE VALUE
CURRENT OWNERS ADDRESS	PARCEL SIZE/GRID COORD	TOTAL	SPECIAL DISTRICTS	TAX AMOUNT
*****				
45.002-1-14	910 Mcewen Rd 210 1 Family Res		BAS STAR 41854	45.002-1-14
Terminelli Elizabeth D	Brasher Falls 402001	15,300	Brasher Falls School	ACCT 1- 14-10
910 McEwen Rd	ACRES 1.30	41,000		BILL 2562
North Lawrence, NY 12967	EAST-0406876 NRTH-1739368			30,000
	DEED BOOK 963 PG-00174			827.48
	FULL MARKET VALUE	41,414		
			TOTAL TAX ---	222.01**
				DATE #1 09/30/20
				AMT DUE 222.01
*****				
35.004-4-4	1405 SH 11C 270 Mfg housing		ENH STAR 41834	35.004-4-4
Terrance Cheryll	Brasher Falls 402001	14,000	Brasher Falls School	ACCT 1- 3-12.1
Terrance Gerald	FRNT 110.00 DPTH 375.00	34,000		BILL 2563
1405 State Highway 11C	ACRES 0.90			34,000
Brasher Falls, NY 13613	EAST-0396679 NRTH-1750241			686.20
	DEED BOOK 2017 PG-12721			
	FULL MARKET VALUE	34,343		
			TOTAL TAX ---	0.00**
*****				
46.001-1-24	11585 USH 11 411 Apartment		Brasher Falls School	46.001-1-24
Tessier Alan	Brasher Falls 402001	16,600		ACCT 1- 42- 7
Tessier Gregory	ACRES 2.60	50,500		BILL 2564
10076 US Highway 11	EAST-0419129 NRTH-1742012			1,019.21
Winthrop, NY 13697	DEED BOOK 2002 PG-18507			
	FULL MARKET VALUE	51,010		
			TOTAL TAX ---	1,019.21**
				DATE #1 09/30/20
				AMT DUE 1,019.21
*****				
46.031-1-9	11484 USH 11 483 Converted Re		Brasher Falls School	46.031-1-9
Tessier Alan	Brasher Falls 402001	12,000		ACCT 1- 17- 4
11515 US Highway 11	157x171x142x166	40,000		BILL 2565
North Lawrence, NY 12967	FRNT 157.00 DPTH			807.30
	ACRES 0.58			
	EAST-0417222 NRTH-1740480			
	DEED BOOK 998 PG-00704			
	FULL MARKET VALUE	40,404		
			TOTAL TAX ---	807.30**
				DATE #1 09/30/20
				AMT DUE 807.30
*****				

STATE OF NEW YORK  
 COUNTY - St Lawrence  
 SCHOOL - Brasher Falls  
 TOWN - Lawrence  
 SWIS - 404800

2 0 2 0 S C H O O L T A X R O L L  
 T A X A B L E SECTION OF THE ROLL - 1  
 OWNERS NAME SEQUENCE  
 UNIFORM PERCENT OF VALUE IS 099.00

PAGE 977  
 VALUATION DATE-JUL 01, 2019  
 TAXABLE STATUS DATE-MAR 01, 2020

TAX MAP PARCEL NUMBER	PROPERTY LOCATION & CLASS	ASSESSMENT	EXEMPTION CODE-----	SCHOOL
CURRENT OWNERS NAME	SCHOOL DISTRICT	LAND	TAX DESCRIPTION	TAXABLE VALUE
CURRENT OWNERS ADDRESS	PARCEL SIZE/GRID COORD	TOTAL	SPECIAL DISTRICTS	TAX AMOUNT
*****				
46.031-1-10	11488 USH 11			46.031-1-10
Tessier Alan	210 1 Family Res		Brasher Falls School	ACCT 1- 22- 2
11515 US Highway 11	Brasher Falls 402001	8,800		BILL 2566
North Lawrence, NY 12967	116x148x50x65x171	43,700		
	FRNT 116.00 DPTH			
	ACRES 0.44			
	EAST-0417342 NRTH-1740422			
	DEED BOOK 1013 PG-00149			
	FULL MARKET VALUE	44,141		
			TOTAL TAX ---	881.97**
				DATE #1 09/30/20
				AMT DUE 881.97
*****				
46.031-1-11	Off USH 11			46.031-1-11
Tessier Alan	330 Vacant comm		Brasher Falls School	ACCT 1-46-2.2
11515 US Highway 11	Brasher Falls 402001	3,000		BILL 2567
North Lawrence, NY 12967	130x152x132x142x65	3,000		
	ACRES 0.50			
	EAST-0417158 NRTH-1740359			
	DEED BOOK 1016 PG-01139			
	FULL MARKET VALUE	3,030		
			TOTAL TAX ---	60.55**
				DATE #1 09/30/20
				AMT DUE 60.55
*****				
46.032-5-5	USH 11			46.032-5-5
Tessier Alan M	311 Res vac land		Brasher Falls School	ACCT 1- 46-10
11515 US Highway 11	Brasher Falls 402001	2,000		BILL 2568
North Lawrence, NY 12967	FRNT 99.00 DPTH 154.00	2,000		
	EAST-0417434 NRTH-1740388			
	DEED BOOK 2002 PG-7826			
	FULL MARKET VALUE	2,020		
			TOTAL TAX ---	40.36**
				DATE #1 09/30/20
				AMT DUE 40.36
*****				
46.032-6-2.1	11515 USH 11			46.032-6-2.1
Tessier Alan M	210 1 Family Res		BAS STAR 41854	ACCT 1- 45- 6
Tessier June M	Brasher Falls 402001	19,700	Brasher Falls School	BILL 2569
11515 US Highway 11	ACRES 5.70	120,900		30,000
North Lawrence, NY 12967	EAST-0417739 NRTH-1740842			
	DEED BOOK 2006 PG-6912			
	FULL MARKET VALUE	122,121		
			TOTAL TAX ---	1,834.58**
				DATE #1 09/30/20
				AMT DUE 1,834.58
*****				



STATE OF NEW YORK  
COUNTY - St Lawrence  
SCHOOL - Brasher Falls  
TOWN - Lawrence  
SWIS - 404800

2 0 2 0 S C H O O L T A X R O L L  
T A X A B L E SECTION OF THE ROLL - 1  
OWNERS NAME SEQUENCE  
UNIFORM PERCENT OF VALUE IS 099.00

PAGE 978  
VALUATION DATE-JUL 01, 2019  
TAXABLE STATUS DATE-MAR 01, 2020

TAX MAP PARCEL NUMBER	PROPERTY LOCATION & CLASS	ASSESSMENT	EXEMPTION CODE-----	SCHOOL
CURRENT OWNERS NAME	SCHOOL DISTRICT	LAND	TAX DESCRIPTION	TAXABLE VALUE
CURRENT OWNERS ADDRESS	PARCEL SIZE/GRID COORD	TOTAL	SPECIAL DISTRICTS	TAX AMOUNT
*****				
56.004-2-10.11	126 Water St		56.004-2-10.11	*****
Tharret Clark M Jr.	260 Seasonal res		Brasher Falls School	ACCT 1- 7-14.11 BILL 2570
452 Water St	Brasher Falls 402001	28,550		43,650 880.96
North Lawrence, NY 12967	FRNT 826.00 DPTH	43,650		
	ACRES 31.90			
	EAST-0404870 NRTH-1717044			
PRIOR OWNER ON 3/01/2020	DEED BOOK 2020 PG-692			
Tharret Clark M Jr.	FULL MARKET VALUE	44,091		
			TOTAL TAX ---	880.96**
			DATE #1	09/30/20
			AMT DUE	880.96
*****				
57.003-1-6.11	Water St		57.003-1-6.11	*****
Tharrett Clark M Jr	312 Vac w/imprv		Brasher Falls School	ACCT 1- 14- 7 BILL 2571
542 Water St	Brasher Falls 402001	27,900		29,700 599.42
North Lawrence, NY 12967	FRNT 1212.00 DPTH	29,700		
	ACRES 42.00			
	EAST-0411746 NRTH-1717073			
PRIOR OWNER ON 3/01/2020	DEED BOOK 2006 PG-18132			
Tharrett Clark M Jr	FULL MARKET VALUE	30,000		
			TOTAL TAX ---	599.42**
			DATE #1	09/30/20
			AMT DUE	599.42
*****				
56.002-2-3.11	468,472 482 CR 51		56.002-2-3.11	*****
Thomas Douglas F	270 Mfg housing		ENH STAR 41834	ACCT 1- 48- 2 BILL 2572
472 County Route 51	Brasher Falls 402001	19,300	Brasher Falls School	30,200 609.51
Winthrop, NY 13697	FRNT 500.00 DPTH 500.00	30,200		
	ACRES 5.30			
	EAST-0402575 NRTH-1727227			
	DEED BOOK 2001 PG-18497			
	FULL MARKET VALUE	30,505		
			TOTAL TAX ---	0.00**
*****				
46.002-1-6.1	781 Peru St		46.002-1-6.1	*****
Thomas Lois	210 1 Family Res		ENH STAR 41834	ACCT 1- 48- 6 BILL 2573
C/O Beverly Quinnville	Brasher Falls 402001	15,700	Brasher Falls School	61,500 1,241.22
73 Elm St Apt 1	300x200 & 32X36	61,500		
Malone, NY 12953	Also See 1007/134			
	FRNT 300.00 DPTH 220.00			
	ACRES 1.52			
	EAST-0422507 NRTH-1741852			
	DEED BOOK 519 PG-00599			
	FULL MARKET VALUE	62,121		
			TOTAL TAX ---	0.00**
*****				

STATE OF NEW YORK  
 COUNTY - St Lawrence  
 SCHOOL - Brasher Falls  
 TOWN - Lawrence  
 SWIS - 404800

2 0 2 0 S C H O O L T A X R O L L  
 T A X A B L E SECTION OF THE ROLL - 1  
 OWNERS NAME SEQUENCE  
 UNIFORM PERCENT OF VALUE IS 099.00

PAGE 979  
 VALUATION DATE-JUL 01, 2019  
 TAXABLE STATUS DATE-MAR 01, 2020

TAX MAP PARCEL NUMBER	PROPERTY LOCATION & CLASS	ASSESSMENT	EXEMPTION CODE-----	SCHOOL
CURRENT OWNERS NAME	SCHOOL DISTRICT	LAND	TAX DESCRIPTION	TAXABLE VALUE
CURRENT OWNERS ADDRESS	PARCEL SIZE/GRID COORD	TOTAL	SPECIAL DISTRICTS	TAX AMOUNT
***** 46.002-1-8 *****				
46.002-1-8	812 Peru St			ACCT 1- 48- 8
Thomas Willis	433 Auto body		Brasher Falls School	20,000
819 Peru St	Brasher Falls 402001	18,100		BILL 2574
North Lawrence, NY 12967	ACRES 4.10	20,000		
	EAST-0422797 NRTH-1742609			
	DEED BOOK 653 PG-00308			
	FULL MARKET VALUE	20,202		
			TOTAL TAX ---	403.65**
				DATE #1 09/30/20
				AMT DUE 403.65
***** 35.003-5-18 *****				
35.003-5-18	Off Finnigan Rd			ACCT 1- 53-11
Thompson Kevin E	323 Vacant rural		Brasher Falls School	6,000
280 Driscoll Rd	Brasher Falls 402001	6,000		BILL 2575
Brasher Falls, NY 13613	ACRES 13.60	6,000		121.09
	EAST-0393288 NRTH-1744816			
	DEED BOOK 1998 PG-15242			
	FULL MARKET VALUE	6,061		
			TOTAL TAX ---	121.09**
				DATE #1 09/30/20
				AMT DUE 121.09
***** 35.003-5-45 *****				
35.003-5-45	Driscoll Rd			ACCT 1- 28- 1.22
Thompson Kevin E	323 Vacant rural		Brasher Falls School	7,050
280 Driscoll Rd	Brasher Falls 402001	7,050		BILL 2576
Brasher Falls, NY 13613	1400 Tax Sale	7,050		142.29
	FRNT 100.00 DPTH			
	ACRES 14.00			
	EAST-0395221 NRTH-1744655			
	DEED BOOK 1998 PG-15238			
	FULL MARKET VALUE	7,121		
			TOTAL TAX ---	142.29**
				DATE #1 09/30/20
				AMT DUE 142.29
***** 45.001-2-34 *****				
45.001-2-34	Driscoll Rd			ACCT 1- 28- 1.3
Thompson Kevin E	323 Vacant rural		Brasher Falls School	13,800
280 Driscoll Rd	Brasher Falls 402001	13,800		BILL 2577
Brasher Falls, NY 13613	FRNT 612.00 DPTH 1717.00	13,800		278.52
	ACRES 24.00			
	EAST-0395517 NRTH-1743658			
	DEED BOOK 2016 PG-10005			
	FULL MARKET VALUE	13,939		
			TOTAL TAX ---	278.52**
				DATE #1 09/30/20
				AMT DUE 278.52
*****				

STATE OF NEW YORK  
 COUNTY - St Lawrence  
 SCHOOL - Brasher Falls  
 TOWN - Lawrence  
 SWIS - 404800

2 0 2 0 S C H O O L T A X R O L L  
 T A X A B L E SECTION OF THE ROLL - 1  
 OWNERS NAME SEQUENCE  
 UNIFORM PERCENT OF VALUE IS 099.00

PAGE 980  
 VALUATION DATE-JUL 01, 2019  
 TAXABLE STATUS DATE-MAR 01, 2020

TAX MAP PARCEL NUMBER	PROPERTY LOCATION & CLASS	ASSESSMENT	EXEMPTION CODE-----	SCHOOL
CURRENT OWNERS NAME	SCHOOL DISTRICT	LAND	TAX DESCRIPTION	TAXABLE VALUE
CURRENT OWNERS ADDRESS	PARCEL SIZE/GRID COORD	TOTAL	SPECIAL DISTRICTS	TAX AMOUNT
***** 45.002-1-4.1 *****				
45.002-1-4.1	Driscoll Rd			ACCT 1- 28- 1.11 BILL 2578
Thompson Kevin E	323 Vacant rural		Brasher Falls School	20,100 405.67
280 Driscoll Rd	Brasher Falls 402001	20,100		
Brasher Falls, NY 13613	ACRES 63.00	20,100		
	EAST-0397301 NRTH-1742081			
	DEED BOOK 2013 PG-3137			
	FULL MARKET VALUE	20,303		
TOTAL TAX ---				405.67**
				DATE #1 09/30/20
				AMT DUE 405.67
***** 45.002-1-4.21 *****				
45.002-1-4.21	280 Driscoll Rd			ACCT 1- 28-1.21 BILL 2579
Thompson Kevin E	240 Rural res		BAS STAR 41854	30,000
280 Driscoll Rd	Brasher Falls 402001	40,300	Brasher Falls School	84,200 1,699.36
Brasher Falls, NY 13613	FRNT 750.00 DPTH	84,200		
	ACRES 49.70			
	EAST-0399372 NRTH-1742287			
	DEED BOOK 2002 PG-5783			
	FULL MARKET VALUE	85,051		
TOTAL TAX ---				1,093.89**
				DATE #1 09/30/20
				AMT DUE 1,093.89
***** 45.002-1-4.22 *****				
45.002-1-4.22	266,268 Driscoll Rd			ACCT 1- 28-1.22 BILL 2580
Thompson Kevin E	271 Mfg housings		Brasher Falls School	42,950 866.84
280 Driscoll Rd	Brasher Falls 402001	27,950		
Brasher Falls, NY 13613	FRNT 690.00 DPTH	42,950		
	ACRES 27.00			
	EAST-0398405 NRTH-1742104			
	DEED BOOK 1032 PG-00748			
	FULL MARKET VALUE	43,384		
TOTAL TAX ---				866.84**
				DATE #1 09/30/20
				AMT DUE 866.84
***** 57.003-1-55 *****				
57.003-1-55	Mcewen Rd			ACCT 1- 46- 5.8 BILL 2581
Torre Charles	323 Vacant rural		Brasher Falls School	11,200 226.04
32 S Edgewood Rd	Brasher Falls 402001	11,200		
Niantic, CT 06357-2031	ACRES 10.00	11,200		
	EAST-0410866 NRTH-1719644			
	DEED BOOK 941 PG-00984			
	FULL MARKET VALUE	11,313		
TOTAL TAX ---				226.04**
				DATE #1 09/30/20
				AMT DUE 226.04
*****				

STATE OF NEW YORK  
 COUNTY - St Lawrence  
 SCHOOL - Brasher Falls  
 TOWN - Lawrence  
 SWIS - 404800

2 0 2 0 S C H O O L T A X R O L L  
 T A X A B L E SECTION OF THE ROLL - 1  
 OWNERS NAME SEQUENCE  
 UNIFORM PERCENT OF VALUE IS 099.00

PAGE 981  
 VALUATION DATE-JUL 01, 2019  
 TAXABLE STATUS DATE-MAR 01, 2020

TAX MAP PARCEL NUMBER	PROPERTY LOCATION & CLASS	ASSESSMENT	EXEMPTION CODE-----	SCHOOL
CURRENT OWNERS NAME	SCHOOL DISTRICT	LAND	TAX DESCRIPTION	TAXABLE VALUE
CURRENT OWNERS ADDRESS	PARCEL SIZE/GRID COORD	TOTAL	SPECIAL DISTRICTS	TAX AMOUNT
*****				
45.002-1-36.11	10799 USH 11			45.002-1-36.11
Tower Allen J Sr	240 Rural res		Brasher Falls School	160,400
10799 US Highway 11	Brasher Falls 402001	105,225		
North Lawrence, NY 12967	FRNT 2801.00 DPTH	160,400		
	ACRES 135.50			
	EAST-0398900 NRTH-1740259			
	DEED BOOK 2014 PG-2397			
	FULL MARKET VALUE	162,020		
			TOTAL TAX ---	3,237.26**
			DATE #1	09/30/20
			AMT DUE	3,237.26
*****				
57.001-1-14.2	Mcewen Rd			57.001-1-14.2
Tran Hoa N	323 Vacant rural		Brasher Falls School	32,900
1123 Congress St	Brasher Falls 402001	32,900		
Whitehall, PA 18052	ACRES 52.00	32,900		
	EAST-0410682 NRTH-1720471			
	DEED BOOK 2017 PG-12477			
	FULL MARKET VALUE	33,232		
			TOTAL TAX ---	664.00**
			DATE #1	09/30/20
			AMT DUE	664.00
*****				
46.001-1-61	11591 USH 11			46.001-1-61
Tremblay Lori M	210 1 Family Res		BAS STAR 41854	
Tremblay Barry	Brasher Falls 402001	10,000	Brasher Falls School	50,000
11591 US Highway 11	FRNT 243.00 DPTH 78.00	50,000		
North Lawrence, NY 12967	EAST-0419466 NRTH-1741842			
	DEED BOOK 1098 PG-683			
	FULL MARKET VALUE	50,505		
			TOTAL TAX ---	403.65**
			DATE #1	09/30/20
			AMT DUE	403.65
*****				
57.001-1-23	561 CR 55			57.001-1-23
Trimm Clayton	270 Mfg housing		E STAR MH 41844	
Trimm Ceceilia	Brasher Falls 402001	16,900	Brasher Falls School	46,900
561 County Route 55	FRNT 191.00 DPTH 650.00	46,900		
North Lawrence, NY 12967	ACRES 2.90			
	EAST-0413274 NRTH-1726318			
	DEED BOOK 1999 PG-21802			
	FULL MARKET VALUE	47,374		
			TOTAL TAX ---	341.08**
			DATE #1	09/30/20
			AMT DUE	341.08
*****				

STATE OF NEW YORK  
 COUNTY - St Lawrence  
 SCHOOL - Brasher Falls  
 TOWN - Lawrence  
 SWIS - 404800

2 0 2 0 S C H O O L T A X R O L L  
 T A X A B L E SECTION OF THE ROLL - 1  
 OWNERS NAME SEQUENCE  
 UNIFORM PERCENT OF VALUE IS 099.00

PAGE 982  
 VALUATION DATE-JUL 01, 2019  
 TAXABLE STATUS DATE-MAR 01, 2020

TAX MAP PARCEL NUMBER	PROPERTY LOCATION & CLASS	ASSESSMENT	EXEMPTION CODE-----	SCHOOL
CURRENT OWNERS NAME	SCHOOL DISTRICT	LAND	TAX DESCRIPTION	TAXABLE VALUE
CURRENT OWNERS ADDRESS	PARCEL SIZE/GRID COORD	TOTAL	SPECIAL DISTRICTS	TAX AMOUNT
*****				
35.004-1-3.1	1523,1535, 1555 SH 11C			35.004-1-3.1
Trimm Thomas	280 Res Multiple		Brasher Falls School	112,850
1523 State Highway 11C	Brasher Falls 402001	62,850		ACCT 1- 33- 1
North Lawrence, NY 12967	Truck Terminal	112,850		BILL 2586
	See 2010-15365 & 2013-167			
	Tr Terminal & House/trlr			
	FRNT 925.00 DPTH			
	ACRES 57.70			
	EAST-0399717 NRTH-1751391			
	DEED BOOK 2017 PG-2008			
	FULL MARKET VALUE	113,990		
			TOTAL TAX ---	2,277.59**
				DATE #1 09/30/20
				AMT DUE 2,277.59
*****				
36.045-1-29	43,43A,45 CR 52			36.045-1-29
Tucker Richard	270 Mfg housing		Brasher Falls School	18,032
Tucker Kimberly	Brasher Falls 402001	17,600		ACCT 1- 6- 9.1
45 County Route 52	Mobile Homes 15000 Each	18,032		BILL 2587
North Lawrence, NY 12967	FRNT 160.00 DPTH			
	ACRES 3.60			
	EAST-0411395 NRTH-1751714			
	DEED BOOK 2018 PG-2117			
	FULL MARKET VALUE	18,214		
			TOTAL TAX ---	363.93**
				DATE #1 09/30/20
				AMT DUE 363.93
*****				
36.054-1-16	44 CR 52			36.054-1-16
Tudor Zachary T	210 1 Family Res		Brasher Falls School	80,500
Tudor Tambre L	Brasher Falls 402001	10,900		ACCT 1- 41- 8
44 County Route 52	121x218x118x171	80,500		BILL 2588
North Lawrence, NY 12967	FRNT 121.00 DPTH			
	ACRES 0.83 BANK8888288			
	EAST-0411562 NRTH-1751295			
	DEED BOOK 2018 PG-13191			
	FULL MARKET VALUE	81,313		
			TOTAL TAX ---	1,624.69**
				DATE #1 09/30/20
				AMT DUE 1,624.69
*****				

STATE OF NEW YORK  
 COUNTY - St Lawrence  
 SCHOOL - Brasher Falls  
 TOWN - Lawrence  
 SWIS - 404800

2 0 2 0 S C H O O L T A X R O L L  
 T A X A B L E SECTION OF THE ROLL - 1  
 OWNERS NAME SEQUENCE  
 UNIFORM PERCENT OF VALUE IS 099.00

PAGE 983  
 VALUATION DATE-JUL 01, 2019  
 TAXABLE STATUS DATE-MAR 01, 2020

TAX MAP PARCEL NUMBER	PROPERTY LOCATION & CLASS	ASSESSMENT	EXEMPTION CODE-----	SCHOOL
CURRENT OWNERS NAME	SCHOOL DISTRICT	LAND	TAX DESCRIPTION	TAXABLE VALUE
CURRENT OWNERS ADDRESS	PARCEL SIZE/GRID COORD	TOTAL	SPECIAL DISTRICTS	TAX AMOUNT
***** 35.003-5-6.2 *****				
184 Barnage Rd	210 1 Family Res		BAS STAR 41854	ACCT 1- 20- 9.12 BILL 2589
35.003-5-6.2	Brasher Falls 402001	16,400	Brasher Falls School	30,000
Tuper Matthew R	FRNT 260.00 DPTH	140,000		2,825.54
Tuper Amber M	ACRES 2.40			
184 Barnage Rd	EAST-0387925 NRTH-1748839			
Brasher Falls, NY 13613	DEED BOOK 2012 PG-15945			
	FULL MARKET VALUE	141,414		
			TOTAL TAX ---	2,220.07**
			DATE #1	09/30/20
			AMT DUE	2,220.07
***** 46.004-1-6.2 *****				
362 Peru St	270 Mfg housing		BAS STAR 41854	BILL 2590
46.004-1-6.2	Brasher Falls 402001	23,250	Brasher Falls School	30,000
Turner Elizabeth A	FRNT 326.00 DPTH	38,250		771.98
362 Peru St	ACRES 14.00			
North Lawrence, NY 12967	EAST-0424782 NRTH-1731282			
	DEED BOOK 2010 PG-14409			
	FULL MARKET VALUE	38,636		
			TOTAL TAX ---	166.51**
			DATE #1	09/30/20
			AMT DUE	166.51
***** 46.004-1-6.1 *****				
362,368 Peru St	270 Mfg housing		ENH STAR 41834	ACCT 1- 23- 8 BILL 2591
46.004-1-6.1	Brasher Falls 402001	30,700	Brasher Falls School	44,400
Turner Elizabeth B (LU)	FRNT 502.00 DPTH	44,400		896.10
% Lawrence Turner	ACRES 35.20			
368 Peru St	EAST-0425279 NRTH-1731756			
North Lawrence, NY 12967	DEED BOOK 2012 PG-7975			
	FULL MARKET VALUE	44,848		
			TOTAL TAX ---	0.00**
***** 46.001-1-49.21 *****				
1105 CR 55	210 1 Family Res		BAS STAR 41854	BILL 2592
46.001-1-49.21	Brasher Falls 402001	17,700	Brasher Falls School	30,000
Turner Robert J	FRNT 478.00 DPTH	66,800		1,348.19
Turner Candace M	ACRES 3.70			
1105 County Route 55	EAST-0411614 NRTH-1740091			
North Lawrence, NY 12967	DEED BOOK 1102 PG-774			
	FULL MARKET VALUE	67,475		
			TOTAL TAX ---	742.71**
			DATE #1	09/30/20
			AMT DUE	742.71
*****				

STATE OF NEW YORK  
 COUNTY - St Lawrence  
 SCHOOL - Brasher Falls  
 TOWN - Lawrence  
 SWIS - 404800

2 0 2 0 S C H O O L T A X R O L L  
 T A X A B L E SECTION OF THE ROLL - 1  
 OWNERS NAME SEQUENCE  
 UNIFORM PERCENT OF VALUE IS 099.00

PAGE 984  
 VALUATION DATE-JUL 01, 2019  
 TAXABLE STATUS DATE-MAR 01, 2020

TAX MAP PARCEL NUMBER	PROPERTY LOCATION & CLASS	ASSESSMENT	EXEMPTION CODE-----	SCHOOL
CURRENT OWNERS NAME	SCHOOL DISTRICT	LAND	TAX DESCRIPTION	TAXABLE VALUE
CURRENT OWNERS ADDRESS	PARCEL SIZE/GRID COORD	TOTAL	SPECIAL DISTRICTS	TAX AMOUNT
*****				
36.045-1-34	1136 CR 55			36.045-1-34 *****
Tyo Anne Hallahan F	210 1 Family Res		BAS STAR 41854	ACCT 1- 31- 8.1 BILL 2593
PO Box 25	Brasher Falls 402001	10,000	Brasher Falls School	70,600 1,424.88
North Lawrence, NY 12967	125x298x155x266	70,600		
	FRNT 125.00 DPTH			
	ACRES 0.85			
	EAST-0410466 NRTH-1751871			
	DEED BOOK 1067 PG-825			
	FULL MARKET VALUE	71,313		
			TOTAL TAX ---	819.41**
			DATE #1	09/30/20
			AMT DUE	819.41
*****				

STATE OF NEW YORK  
 COUNTY - St Lawrence  
 SCHOOL - Brasher Falls  
 TOWN - Lawrence  
 SWIS - 404800

2 0 2 0 S C H O O L T A X R O L L  
 T A X A B L E SECTION OF THE ROLL - 1  
 N A M E S E C T I O N - T  
 UNIFORM PERCENT OF VALUE IS 099.00

PAGE 985  
 VALUATION DATE-JUL 01, 2019  
 TAXABLE STATUS DATE-MAR 01, 2020  
 RPS155/V04/L015  
 CURRENT DATE 8/14/2020

\*\*\* S P E C I A L D I S T R I C T S U M M A R Y \*\*\*

CODE	DISTRICT NAME	TOTAL PARCELS	EXTENSION TYPE	EXTENSION VALUE	AD VALOREM VALUE	EXEMPT AMOUNT	TAXABLE VALUE	TOTAL TAX
------	---------------	---------------	----------------	-----------------	------------------	---------------	---------------	-----------

NO SPECIAL DISTRICTS AT THIS LEVEL

\*\*\* S C H O O L D I S T R I C T S U M M A R Y \*\*\*

CODE	DISTRICT NAME	TOTAL PARCELS	ASSESSED LAND	ASSESSED TOTAL	EXEMPT AMOUNT	TOTAL TAXABLE	TOTAL TAX
					----- STAR AMOUNT	----- STAR TAXABLE	
402001	Brasher Falls	44	899,875	2110,182		2,110,182	
					638,500	1,471,682	29,702.14
	S U B - T O T A L	44	899,875	2110,182		2,110,182	
	S U B - T O T A L (CONT)				638,500	1,471,682	29,702.14
	T O T A L	44	899,875	2110,182		2,110,182	
	T O T A L (CONT)				638,500	1,471,682	29,702.14

\*\*\* S Y S T E M C O D E S S U M M A R Y \*\*\*

NO SYSTEM EXEMPTIONS AT THIS LEVEL

\*\*\* E X E M P T I O N S U M M A R Y \*\*\*

CODE	DESCRIPTION	TOTAL PARCELS	SCHOOL
41834	ENH STAR	6	278,500
41844	E STAR MH	1	30,000
41854	BAS STAR	11	330,000
	T O T A L	18	638,500



STATE OF NEW YORK  
 COUNTY - St Lawrence  
 SCHOOL - Brasher Falls  
 TOWN - Lawrence  
 SWIS - 404800

2020 SCHOOL TAX ROLL  
 TAXABLE SECTION OF THE ROLL - 1  
 NAME SECTION - T  
 UNIFORM PERCENT OF VALUE IS 099.00

PAGE 986  
 VALUATION DATE-JUL 01, 2019  
 TAXABLE STATUS DATE-MAR 01, 2020  
 RPS155/V04/L015  
 CURRENT DATE 8/14/2020

\*\*\* GRAND TOTALS \*\*\*

ROLL SEC	DESCRIPTION	TOTAL PARCELS	ASSESSED LAND	ASSESSED TOTAL	EXEMPT AMOUNT ----- STAR AMOUNT	TOTAL TAXABLE ----- STAR TAXABLE	TAX RATE	TOTAL TAX
	Brasher Falls Scho		899,875	2110,182		2,110,182		
	SPEC DIST TAXES				638,500	1,471,682		29,702.14
1	TAXABLE	44						29,702.14

STATE OF NEW YORK  
COUNTY - St Lawrence  
SCHOOL - Brasher Falls  
TOWN - Lawrence  
SWIS - 404800

2 0 2 0 S C H O O L T A X R O L L  
T A X A B L E SECTION OF THE ROLL - 1  
OWNERS NAME SEQUENCE  
UNIFORM PERCENT OF VALUE IS 099.00

PAGE 987  
VALUATION DATE-JUL 01, 2019  
TAXABLE STATUS DATE-MAR 01, 2020

TAX MAP PARCEL NUMBER	PROPERTY LOCATION & CLASS	ASSESSMENT	EXEMPTION CODE-----	SCHOOL
CURRENT OWNERS NAME	SCHOOL DISTRICT	LAND	TAX DESCRIPTION	TAXABLE VALUE
CURRENT OWNERS ADDRESS	PARCEL SIZE/GRID COORD	TOTAL	SPECIAL DISTRICTS	TAX AMOUNT
*****	*****	*****	*****	*****
36.047-1-25.1	24 Bumble Bee Ln/pvt			36.047-1-25.1 *****
US Bank Trust NA	210 1 Family Res		Brasher Falls School	148,800
13801 Wireless Way	Brasher Falls 402001	24,800		BILL 2594
Oklahoma City, OK 73134	See 1998/17782 Mem Agree	148,800		3,003.15
	268'x419'x408'x295'x102'			
	ACRES 5.80			
	EAST-0414837 NRTH-1753680			
	DEED BOOK 2018 PG-5493			
	FULL MARKET VALUE	150,303		
			TOTAL TAX ---	3,003.15**
			DATE #1	09/30/20
			AMT DUE	3,003.15
*****	*****	*****	*****	*****

STATE OF NEW YORK  
 COUNTY - St Lawrence  
 SCHOOL - Brasher Falls  
 TOWN - Lawrence  
 SWIS - 404800

2020 SCHOOL TAX ROLL  
 TAXABLE SECTION OF THE ROLL - 1  
 NAME SECTION - U  
 UNIFORM PERCENT OF VALUE IS 099.00

PAGE 988  
 VALUATION DATE-JUL 01, 2019  
 TAXABLE STATUS DATE-MAR 01, 2020  
 RPS155/V04/L015  
 CURRENT DATE 8/14/2020

\*\*\* SPECIAL DISTRICT SUMMARY \*\*\*

CODE	DISTRICT NAME	TOTAL PARCELS	EXTENSION TYPE	EXTENSION VALUE	AD VALOREM VALUE	EXEMPT AMOUNT	TAXABLE VALUE	TOTAL TAX
------	---------------	---------------	----------------	-----------------	------------------	---------------	---------------	-----------

NO SPECIAL DISTRICTS AT THIS LEVEL

\*\*\* SCHOOL DISTRICT SUMMARY \*\*\*

CODE	DISTRICT NAME	TOTAL PARCELS	ASSESSED LAND	ASSESSED TOTAL	EXEMPT AMOUNT	TOTAL TAXABLE	TOTAL TAX
					----- STAR AMOUNT	----- STAR TAXABLE	
	Brasher Falls	1	24,800	148,800		148,800	
402001						148,800	3,003.15
	SUB - TOTAL	1	24,800	148,800		148,800	
	SUB - TOTAL (CONT)					148,800	3,003.15
	TOTAL	1	24,800	148,800		148,800	
	TOTAL (CONT)					148,800	3,003.15

\*\*\* SYSTEM CODES SUMMARY \*\*\*

NO SYSTEM EXEMPTIONS AT THIS LEVEL

\*\*\* EXEMPTION SUMMARY \*\*\*

NO EXEMPTIONS AT THIS LEVEL

STATE OF NEW YORK  
 COUNTY - St Lawrence  
 SCHOOL - Brasher Falls  
 TOWN - Lawrence  
 SWIS - 404800

2020 SCHOOL TAX ROLL  
 TAXABLE SECTION OF THE ROLL - 1  
 NAME SECTION - U  
 UNIFORM PERCENT OF VALUE IS 099.00

PAGE 989  
 VALUATION DATE-JUL 01, 2019  
 TAXABLE STATUS DATE-MAR 01, 2020  
 RPS155/V04/L015  
 CURRENT DATE 8/14/2020

\*\*\* GRAND TOTALS \*\*\*

ROLL SEC	DESCRIPTION	TOTAL PARCELS	ASSESSED LAND	ASSESSED TOTAL	EXEMPT AMOUNT ----- STAR AMOUNT	TOTAL TAXABLE ----- STAR TAXABLE	TAX RATE	TOTAL TAX
	Brasher Falls Scho		24,800	148,800		148,800		
	SPEC DIST TAXES					148,800		3,003.15
1	TAXABLE	1						3,003.15

STATE OF NEW YORK  
 COUNTY - St Lawrence  
 SCHOOL - Brasher Falls  
 TOWN - Lawrence  
 SWIS - 404800

2 0 2 0 S C H O O L T A X R O L L  
 T A X A B L E SECTION OF THE ROLL - 1  
 OWNERS NAME SEQUENCE  
 UNIFORM PERCENT OF VALUE IS 099.00

PAGE 990  
 VALUATION DATE-JUL 01, 2019  
 TAXABLE STATUS DATE-MAR 01, 2020

TAX MAP PARCEL NUMBER	PROPERTY LOCATION & CLASS	ASSESSMENT	EXEMPTION CODE-----	SCHOOL
CURRENT OWNERS NAME	SCHOOL DISTRICT	LAND	TAX DESCRIPTION	TAXABLE VALUE
CURRENT OWNERS ADDRESS	PARCEL SIZE/GRID COORD	TOTAL	SPECIAL DISTRICTS	TAX AMOUNT
*****				
46.001-1-18	11449 USH 11			46.001-1-18
				ACCT 1- 42- 4
				BILL 2595
46.001-1-18	210 1 Family Res		BAS STAR 41854	30,000
Vaillancourt Richard J Jr	Brasher Falls 402001	15,100	Brasher Falls School	74,200
Vaillancourt Gina M	FRNT 488.00 DPTH 359.00	74,200		
11449 US Highway 11	ACRES 1.10			
North Lawrence, NY 12967	EAST-0416486 NRTH-1741129			
	DEED BOOK 2009 PG-18255			
	FULL MARKET VALUE	74,949		
			TOTAL TAX ---	892.06**
			DATE #1	09/30/20
			AMT DUE	892.06
*****				
56.004-2-8.112	224 Water St			56.004-2-8.112
				BILL 2596
56.004-2-8.112	270 Mfg housing		Brasher Falls School	20,000
Valley Lawrence G	Brasher Falls 402001	15,500		
Valley James L	ACRES 1.50	20,000		
5651 Van Lare Rd Lot 23	EAST-0407750 NRTH-1716257			
Williamson, NY 14589-9708	DEED BOOK 2008 PG-9849			
	FULL MARKET VALUE	20,202		
			TOTAL TAX ---	403.65**
			DATE #1	09/30/20
			AMT DUE	403.65
*****				
46.040-1-11	98 Brooklyn Rd			46.040-1-11
				ACCT 1- 47- 4
				BILL 2597
46.040-1-11	210 1 Family Res		Brasher Falls School	69,000
Van Ells John J	Brasher Falls 402001	14,300		
8 County Route 17	Plot revised 9/2019	69,000		
Russell, NY 13684	1.07A(D)			
	302x198x219x180			
	FRNT 302.00 DPTH			
	ACRES 1.00			
	EAST-0418310 NRTH-1739724			
	DEED BOOK 2019 PG-14646			
	FULL MARKET VALUE	69,697		
			TOTAL TAX ---	1,392.59**
			DATE #1	09/30/20
			AMT DUE	1,392.59
*****				
35.003-5-30.1	Barnage Rd			35.003-5-30.1
				ACCT 9-999-65
				BILL 2598
35.003-5-30.1	314 Rural vac<10		Brasher Falls School	6,000
Vangeli Frank (Etal)	Brasher Falls 402001	6,000		
12 Hemlock Park Dr	FRNT 100.00 DPTH 1080.00	6,000		
Groton, MA 01450	ACRES 1.00			
	EAST-0385094 NRTH-1747219			
	DEED BOOK 1038 PG-665			
	FULL MARKET VALUE	6,061		
			TOTAL TAX ---	121.09**
			DATE #1	09/30/20
			AMT DUE	121.09
*****				

STATE OF NEW YORK  
 COUNTY - St Lawrence  
 SCHOOL - Brasher Falls  
 TOWN - Lawrence  
 SWIS - 404800

2 0 2 0 S C H O O L T A X R O L L  
 T A X A B L E SECTION OF THE ROLL - 1  
 OWNERS NAME SEQUENCE  
 UNIFORM PERCENT OF VALUE IS 099.00

PAGE 991  
 VALUATION DATE-JUL 01, 2019  
 TAXABLE STATUS DATE-MAR 01, 2020

TAX MAP PARCEL NUMBER	PROPERTY LOCATION & CLASS	ASSESSMENT	EXEMPTION CODE-----	SCHOOL
CURRENT OWNERS NAME	SCHOOL DISTRICT	LAND	TAX DESCRIPTION	TAXABLE VALUE
CURRENT OWNERS ADDRESS	PARCEL SIZE/GRID COORD	TOTAL	SPECIAL DISTRICTS	TAX AMOUNT
*****				
35.003-5-31.11	Barnage Rd			35.003-5-31.11
Vangeli Frank J	322 Rural vac>10		Brasher Falls School	61,700
Vangeli Margaret	Brasher Falls 402001	61,700		
12 Hemlock Park Dr	Also See 1032/365	61,700		
Groton, MA 01450	FRNT 150.00 DPTH			
	ACRES 53.10			
	EAST-0384932 NRTH-1747966			
	DEED BOOK 1032 PG-00367			
	FULL MARKET VALUE	62,323		
			TOTAL TAX ---	1,245.26**
			DATE #1	09/30/20
			AMT DUE	1,245.26
*****				
46.003-1-9.2	Savage Rd			46.003-1-9.2
Villanti Bryan	314 Rural vac<10		Brasher Falls School	5,300
Depaloe Susan	Brasher Falls 402001	5,300		
PO Box 13	ACRES 9.20	5,300		
East Marion, NY 11939	EAST-0419728 NRTH-1728770			
	DEED BOOK 2018 PG-4845			
	FULL MARKET VALUE	5,354		
			TOTAL TAX ---	106.97**
			DATE #1	09/30/20
			AMT DUE	106.97
*****				
36.053-1-13	8,12 Desmond St			36.053-1-13
Villnave David W	210 1 Family Res		BAS STAR 41854	59,100
PO Box 128	Brasher Falls 402001	9,600	Brasher Falls School	59,100
North Lawrence, NY 12967	FRNT 135.00 DPTH 120.00	59,100		
	EAST-0410138 NRTH-1751158			
	DEED BOOK 1998 PG-15080			
	FULL MARKET VALUE	59,697		
			TOTAL TAX ---	587.31**
			DATE #1	09/30/20
			AMT DUE	587.31
*****				
35.004-4-3	1404 SH 11C			35.004-4-3
Villnave Douglas J	210 1 Family Res		BAS STAR 41854	80,800
Villnave Nicole A	Brasher Falls 402001	15,400	Brasher Falls School	80,800
1404 State Highway 11C	Also see 2010-8497 easeme	80,800		
Brasher Falls, NY 13613	FRNT 353.00 DPTH			
	ACRES 1.40			
	EAST-0396725 NRTH-1749897			
	DEED BOOK 2008 PG-7610			
	FULL MARKET VALUE	81,616		
			TOTAL TAX ---	1,025.27**
			DATE #1	09/30/20
			AMT DUE	1,025.27
*****				

STATE OF NEW YORK  
COUNTY - St Lawrence  
SCHOOL - Brasher Falls  
TOWN - Lawrence  
SWIS - 404800

2 0 2 0 S C H O O L T A X R O L L  
T A X A B L E SECTION OF THE ROLL - 1  
OWNERS NAME SEQUENCE  
UNIFORM PERCENT OF VALUE IS 099.00

PAGE 992  
VALUATION DATE-JUL 01, 2019  
TAXABLE STATUS DATE-MAR 01, 2020

TAX MAP PARCEL NUMBER	PROPERTY LOCATION & CLASS	ASSESSMENT	EXEMPTION CODE-----	SCHOOL
CURRENT OWNERS NAME	SCHOOL DISTRICT	LAND	TAX DESCRIPTION	TAXABLE VALUE
CURRENT OWNERS ADDRESS	PARCEL SIZE/GRID COORD	TOTAL	SPECIAL DISTRICTS	TAX AMOUNT
***** 35.004-3-14 *****				
35.004-3-14	191 Hallahan Rd			BILL 2603
Villnave Douglas J Sr	312 Vac w/imprv		Brasher Falls School	1,037.38
Villnave Nicole A	Brasher Falls 402001	21,400		
1404 State Highway 11C	FRNT 450.00 DPTH	51,400		
Brasher Falls, NY 13613	ACRES 7.40			
	EAST-0399694 NRTH-1743897			
	DEED BOOK 2006 PG-23291			
	FULL MARKET VALUE	51,919		
			TOTAL TAX ---	1,037.38**
			DATE #1	09/30/20
			AMT DUE	1,037.38
***** 36.053-5-24 *****				
36.053-5-24	26 Desmond St			BILL 2604
Villnave Tracy E	210 1 Family Res		BAS STAR 41854	30,000
PO Box 23	Brasher Falls 402001	11,900	Brasher Falls School	1,445.06
North Lawrence, NY 12967	FRNT 180.00 DPTH 129.00	71,600		
	BANK8888869			
	EAST-0409677 NRTH-1751095			
	DEED BOOK 2003 PG-13514			
	FULL MARKET VALUE	72,323		
			TOTAL TAX ---	839.59**
			DATE #1	09/30/20
			AMT DUE	839.59
***** 36.061-1-11 *****				
36.061-1-11	2043,2045 SH 11C			BILL 2605
Visser Dirk Jr	210 1 Family Res		Brasher Falls School	2,220.07
Visser Hannah	Brasher Falls 402001	15,000		
2043 State Highway 11C	FRNT 315.00 DPTH 125.00	110,000		
North Lawrence, NY 12967	EAST-0410787 NRTH-1749310			
	DEED BOOK 2003 PG-1204			
	FULL MARKET VALUE	111,111		
			TOTAL TAX ---	2,220.07**
			DATE #1	09/30/20
			AMT DUE	2,220.07
***** 56.004-2-10.12 *****				
56.004-2-10.12	184 Water St			BILL 2606
Vitale & Lindberg Irrev Trust	240 Rural res		BAS STAR 41854	30,000
857 South Walden Rd	Brasher Falls 402001	33,950	Brasher Falls School	2,259.42
Cabot, VT 05647	FRNT 1182.00 DPTH	111,950		
	ACRES 31.80			
	EAST-0405530 NRTH-1717016			
	DEED BOOK 2020 PG-539			
	FULL MARKET VALUE	113,081		
			TOTAL TAX ---	1,653.95**
			DATE #1	09/30/20
			AMT DUE	1,653.95

STATE OF NEW YORK  
COUNTY - St Lawrence  
SCHOOL - Brasher Falls  
TOWN - Lawrence  
SWIS - 404800

2 0 2 0 S C H O O L T A X R O L L  
T A X A B L E SECTION OF THE ROLL - 1  
OWNERS NAME SEQUENCE  
UNIFORM PERCENT OF VALUE IS 099.00

PAGE 993  
VALUATION DATE-JUL 01, 2019  
TAXABLE STATUS DATE-MAR 01, 2020

TAX MAP PARCEL NUMBER	PROPERTY LOCATION & CLASS	ASSESSMENT	EXEMPTION CODE-----	SCHOOL
CURRENT OWNERS NAME	SCHOOL DISTRICT	LAND	TAX DESCRIPTION	TAXABLE VALUE
CURRENT OWNERS ADDRESS	PARCEL SIZE/GRID COORD	TOTAL	SPECIAL DISTRICTS	TAX AMOUNT
*****				57.003-1-39.212 *****
57.003-1-39.212	426 Water St			BILL 2607
Votra Rebecca	270 Mfg housing		Brasher Falls School	35,500
Votra Thomas	Brasher Falls 402001	15,500		716.48
PO Box 98	Created 1/2020	35,500		
Nicholville, NY 12965-0098	Excel survey 9/2018			
	1.562A(D)			
	FRNT 144.00 DPTH			
	ACRES 1.50			
	EAST-0411117 NRTH-1715805			
	DEED BOOK 2020 PG-676			
	FULL MARKET VALUE	35,859		
			TOTAL TAX ---	716.48**
				DATE #1 09/30/20
				AMT DUE 716.48
*****				



STATE OF NEW YORK  
 COUNTY - St Lawrence  
 SCHOOL - Brasher Falls  
 TOWN - Lawrence  
 SWIS - 404800

2 0 2 0 S C H O O L T A X R O L L  
 T A X A B L E SECTION OF THE ROLL - 1  
 N A M E S E C T I O N - V  
 UNIFORM PERCENT OF VALUE IS 099.00

PAGE 994  
 VALUATION DATE-JUL 01, 2019  
 TAXABLE STATUS DATE-MAR 01, 2020  
 RPS155/V04/L015  
 CURRENT DATE 8/14/2020

\*\*\* S P E C I A L D I S T R I C T S U M M A R Y \*\*\*

CODE	DISTRICT NAME	TOTAL PARCELS	EXTENSION TYPE	EXTENSION VALUE	AD VALOREM VALUE	EXEMPT AMOUNT	TAXABLE VALUE	TOTAL TAX
------	---------------	---------------	----------------	-----------------	------------------	---------------	---------------	-----------

NO SPECIAL DISTRICTS AT THIS LEVEL

\*\*\* S C H O O L D I S T R I C T S U M M A R Y \*\*\*

CODE	DISTRICT NAME	TOTAL PARCELS	ASSESSED LAND	ASSESSED TOTAL	EXEMPT AMOUNT	TOTAL TAXABLE	TOTAL TAX
					----- STAR AMOUNT	----- STAR TAXABLE	
	Brasher Falls	13	240,650	756,550		756,550	
402001					150,000	606,550	12,241.67
	S U B - T O T A L	13	240,650	756,550		756,550	
	S U B - T O T A L (CONT)				150,000	606,550	12,241.67
	T O T A L	13	240,650	756,550		756,550	
	T O T A L (CONT)				150,000	606,550	12,241.67

\*\*\* S Y S T E M C O D E S S U M M A R Y \*\*\*

NO SYSTEM EXEMPTIONS AT THIS LEVEL

\*\*\* E X E M P T I O N S U M M A R Y \*\*\*

CODE	DESCRIPTION	TOTAL PARCELS	SCHOOL
41854	BAS STAR	5	150,000
	T O T A L	5	150,000

STATE OF NEW YORK  
 COUNTY - St Lawrence  
 SCHOOL - Brasher Falls  
 TOWN - Lawrence  
 SWIS - 404800

2 0 2 0 S C H O O L T A X R O L L  
 T A X A B L E SECTION OF THE ROLL - 1  
 N A M E S E C T I O N - V  
 UNIFORM PERCENT OF VALUE IS 099.00

PAGE 995  
 VALUATION DATE-JUL 01, 2019  
 TAXABLE STATUS DATE-MAR 01, 2020  
 RPS155/V04/L015  
 CURRENT DATE 8/14/2020

\*\*\* G R A N D T O T A L S \*\*\*

ROLL SEC	DESCRIPTION	TOTAL PARCELS	ASSESSED LAND	ASSESSED TOTAL	EXEMPT AMOUNT ----- STAR AMOUNT	TOTAL TAXABLE ----- STAR TAXABLE	TAX RATE	TOTAL TAX
	Brasher Falls Scho		240,650	756,550		756,550		
	SPEC DIST TAXES				150,000	606,550		12,241.67
1	TAXABLE	13						12,241.67

STATE OF NEW YORK  
 COUNTY - St Lawrence  
 SCHOOL - Brasher Falls  
 TOWN - Lawrence  
 SWIS - 404800

2 0 2 0 S C H O O L T A X R O L L  
 T A X A B L E SECTION OF THE ROLL - 1  
 OWNERS NAME SEQUENCE  
 UNIFORM PERCENT OF VALUE IS 099.00

PAGE 996  
 VALUATION DATE-JUL 01, 2019  
 TAXABLE STATUS DATE-MAR 01, 2020

TAX MAP PARCEL NUMBER	PROPERTY LOCATION & CLASS	ASSESSMENT	EXEMPTION CODE-----	SCHOOL
CURRENT OWNERS NAME	SCHOOL DISTRICT	LAND	TAX DESCRIPTION	TAXABLE VALUE
CURRENT OWNERS ADDRESS	PARCEL SIZE/GRID COORD	TOTAL	SPECIAL DISTRICTS	TAX AMOUNT
***** 45.002-1-43 *****				
45.002-1-43	Desmond Rd			ACCT 1- 50- 4.6 BILL 2608
Wagstaff Alan	322 Rural vac>10		Brasher Falls School	8,200 165.50
195 Lacombe Rd	Brasher Falls 402001	8,200		
Norfolk, NY 13667	ACRES 6.20	8,200		
	EAST-0400454 NRTH-1737138			
	DEED BOOK 2003 PG-19896			
	FULL MARKET VALUE	8,283		
TOTAL TAX ---				165.50**
				DATE #1 09/30/20
				AMT DUE 165.50
***** 45.004-1-1.12 *****				
45.004-1-1.12	CR 54			ACCT 1- 50- 5.12 BILL 2609
Wagstaff Allen	323 Vacant rural		Brasher Falls School	22,700 458.14
Wagstaff Sharon	Brasher Falls 402001	22,700		
437 County Route 54	FRNT 894.00 DPTH	22,700		
Winthrop, NY 13697	ACRES 41.70			
	EAST-0397255 NRTH-1735184			
	DEED BOOK 00967 PG-01093			
	FULL MARKET VALUE	22,929		
TOTAL TAX ---				458.14**
				DATE #1 09/30/20
				AMT DUE 458.14
***** 45.002-1-41 *****				
45.002-1-41	Desmond Rd			ACCT 1- 50- 4.2 BILL 2610
Wagstaff Allen L	322 Rural vac>10		Brasher Falls School	8,900 179.62
195 Lacombe Rd	Brasher Falls 402001	8,900		
Norfolk, NY 13667	502x535x502x538	8,900		
	ACRES 6.20			
	EAST-0400615 NRTH-1736149			
	DEED BOOK 2002 PG-18119			
	FULL MARKET VALUE	8,990		
TOTAL TAX ---				179.62**
				DATE #1 09/30/20
				AMT DUE 179.62
***** 45.002-1-42 *****				
45.002-1-42	Desmond Rd			ACCT 1- 50- 5.2 BILL 2611
Wagstaff Allen L	322 Rural vac>10		Brasher Falls School	7,800 157.42
195 Lacombe Rd	Brasher Falls 402001	7,800		
Norfolk, NY 13667	ACRES 6.20	7,800		
	EAST-0400546 NRTH-1736609			
	DEED BOOK 2002 PG-18119			
	FULL MARKET VALUE	7,879		
TOTAL TAX ---				157.42**
				DATE #1 09/30/20
				AMT DUE 157.42
*****				

STATE OF NEW YORK  
 COUNTY - St Lawrence  
 SCHOOL - Brasher Falls  
 TOWN - Lawrence  
 SWIS - 404800

2 0 2 0 S C H O O L T A X R O L L  
 T A X A B L E SECTION OF THE ROLL - 1  
 OWNERS NAME SEQUENCE  
 UNIFORM PERCENT OF VALUE IS 099.00

PAGE 997  
 VALUATION DATE-JUL 01, 2019  
 TAXABLE STATUS DATE-MAR 01, 2020

TAX MAP PARCEL NUMBER	PROPERTY LOCATION & CLASS	ASSESSMENT	EXEMPTION CODE-----	SCHOOL
CURRENT OWNERS NAME	SCHOOL DISTRICT	LAND	TAX DESCRIPTION	TAXABLE VALUE
CURRENT OWNERS ADDRESS	PARCEL SIZE/GRID COORD	TOTAL	SPECIAL DISTRICTS	TAX AMOUNT
***** 45.004-1-6.3 *****				
	437 CR 54			ACCT 1- 50- 4.3 BILL 2613
45.004-1-6.3	270 Mfg housing		ENH STAR 41834	38,400
Wagstaff Allen L	Brasher Falls 402001	20,600	Brasher Falls School	38,400
Wagstaff Sharon	502x533x581x535	38,400		
437 County Route 54	FRNT 502.00 DPTH			
Winthrop, NY 13697	ACRES 6.60			
	EAST-0400638 NRTH-1735644			
	DEED BOOK 00967 PG-01093			
	FULL MARKET VALUE	38,788		
TOTAL TAX ---				0.00**
***** 46.003-1-12.11 *****				
	647 CR 55			ACCT 1- 36-15 BILL 2613
46.003-1-12.11	240 Rural res		BAS STAR 41854	30,000
Wagstaff James M	Brasher Falls 402001	75,100	Brasher Falls School	100,200
Wagstaff Jennifer L	ACRES 104.70 BANK8888869	100,200		
647 County Route 55	EAST-0412247 NRTH-1728839			
North Lawrence, NY 12967	DEED BOOK 2013 PG-19142			
	FULL MARKET VALUE	101,212		
TOTAL TAX ---				1,416.81**
			DATE #1	09/30/20
			AMT DUE	1,416.81
***** 46.003-1-12.5 *****				
	643 CR 55			BILL 2614
46.003-1-12.5	314 Rural vac<10		Brasher Falls School	3,000
Wagstaff Jennifer L	Brasher Falls 402001	3,000		60.55
647 County Route 55	FRNT 463.00 DPTH	3,000		
North Lawrence, NY 12967	ACRES 2.80			
	EAST-0413168 NRTH-1728160			
	DEED BOOK 2019 PG-13210			
	FULL MARKET VALUE	3,030		
TOTAL TAX ---				60.55**
			DATE #1	09/30/20
			AMT DUE	60.55
***** 45.004-1-8.142 *****				
	152 Shinnock Rd			BILL 2615
45.004-1-8.142	210 1 Family Res		BAS STAR 41854	30,000
Wagstaff Steven J	Brasher Falls 402001	15,400	Brasher Falls School	89,300
Wagstaff Melissa A	FRNT 270.00 DPTH	89,300		
152 Shinnock Rd	ACRES 1.40			
North Lawrence, NY 12967	EAST-0405380 NRTH-1732816			
	DEED BOOK 2008 PG-1626			
	FULL MARKET VALUE	90,202		
TOTAL TAX ---				1,196.82**
			DATE #1	09/30/20
			AMT DUE	1,196.82
*****				

STATE OF NEW YORK  
 COUNTY - St Lawrence  
 SCHOOL - Brasher Falls  
 TOWN - Lawrence  
 SWIS - 404800

2 0 2 0 S C H O O L T A X R O L L  
 T A X A B L E SECTION OF THE ROLL - 1  
 OWNERS NAME SEQUENCE  
 UNIFORM PERCENT OF VALUE IS 099.00

PAGE 998  
 VALUATION DATE-JUL 01, 2019  
 TAXABLE STATUS DATE-MAR 01, 2020

TAX MAP PARCEL NUMBER	PROPERTY LOCATION & CLASS	ASSESSMENT	EXEMPTION CODE-----	SCHOOL
CURRENT OWNERS NAME	SCHOOL DISTRICT	LAND	TAX DESCRIPTION	TAXABLE VALUE
CURRENT OWNERS ADDRESS	PARCEL SIZE/GRID COORD	TOTAL	SPECIAL DISTRICTS	TAX AMOUNT
***** 36.047-1-18 *****				
36.047-1-18	Off Cemetery Rd			BILL 2616
Waldruff Herbert D Jr	314 Rural vac<10		Brasher Falls School	60.55
1133 Mayfield Dr	Brasher Falls 402001	3,000		
Potsdam, NY 13676	This Parcel Is A Road	3,000		
	FRNT 50.00 DPTH			
	ACRES 5.20			
	EAST-0415966 NRTH-1752853			
	DEED BOOK 2012 PG-8181			
	FULL MARKET VALUE	3,030		
			TOTAL TAX ---	60.55**
			DATE #1	09/30/20
			AMT DUE	60.55
***** 35.003-5-39.1 *****				
35.003-5-39.1	Off Finnigan Rd			BILL 2617
Walter Jaie	323 Vacant rural		Brasher Falls School	92.84
41318 Roundup Rd	Brasher Falls 402001	4,600		
Magnolia, TX 77354-4658	ACRES 8.00	4,600		
	EAST-0393142 NRTH-1744184			
	DEED BOOK 2008 PG-20624			
	FULL MARKET VALUE	4,646		
			TOTAL TAX ---	92.84**
			DATE #1	09/30/20
			AMT DUE	92.84
***** 46.001-1-28.12 *****				
46.001-1-28.12	923 Ferris Rd			BILL 2618
Ward Peter J	210 1 Family Res		BAS STAR 41854	30,000
Ward Leisa S	Brasher Falls 402001	13,900	Brasher Falls School	912.25
923 Ferris Rd	FRNT 165.00 DPTH 403.00	45,200		
Nicholville, NY 12965	ACRES 1.50			
	EAST-0416203 NRTH-1739004			
	DEED BOOK 2008 PG-15724			
	FULL MARKET VALUE	45,657		
			TOTAL TAX ---	306.77**
			DATE #1	09/30/20
			AMT DUE	306.77
***** 57.001-2-4 *****				
57.001-2-4	385 Ferris Rd			BILL 2619
Ware Cary A	312 Vac w/imprv		Ag Buildin 41700	5,400
513 State Highway 11C	Brasher Falls 402001	29,200	Ag Distric 41720	0
Winthrop, NY 13697	See 2010-14928 easement	36,400	Brasher Falls School	625.66
	ACRES 52.10			
	EAST-0417150 NRTH-1724770			
	DEED BOOK 1999 PG-20242			
	FULL MARKET VALUE	36,768		
MAY BE SUBJECT TO PAYMENT			TOTAL TAX ---	625.66**
UNDER AGDIST LAW TIL 2024			DATE #1	09/30/20
			AMT DUE	625.66
*****				

STATE OF NEW YORK  
 COUNTY - St Lawrence  
 SCHOOL - Brasher Falls  
 TOWN - Lawrence  
 SWIS - 404800

2 0 2 0 S C H O O L T A X R O L L  
 T A X A B L E SECTION OF THE ROLL - 1  
 OWNERS NAME SEQUENCE  
 UNIFORM PERCENT OF VALUE IS 099.00

PAGE 999  
 VALUATION DATE-JUL 01, 2019  
 TAXABLE STATUS DATE-MAR 01, 2020

TAX MAP PARCEL NUMBER	PROPERTY LOCATION & CLASS	ASSESSMENT	EXEMPTION CODE-----	SCHOOL
CURRENT OWNERS NAME	SCHOOL DISTRICT	LAND	TAX DESCRIPTION	TAXABLE VALUE
CURRENT OWNERS ADDRESS	PARCEL SIZE/GRID COORD	TOTAL	SPECIAL DISTRICTS	TAX AMOUNT
***** 45.001-2-10 *****				
45.001-2-10	105 Driscoll Rd			ACCT 1- 19- 5
Wasserstein Howard	240 Rural res		Brasher Falls School	BILL 2620
409 Clove Rd	Brasher Falls 402001	60,000		
Staten Island, NY 10310	FRNT 1587.00 DPTH	102,000		
	ACRES 85.40			
	EAST-0394255 NRTH-1743460			
	DEED BOOK 1005 PG-01110			
	FULL MARKET VALUE	103,030		
TOTAL TAX ---				2,058.61**
				DATE #1 09/30/20
				AMT DUE 2,058.61
***** 36.053-2-15 *****				
36.053-2-15	37 CR 52			ACCT 1- 18- 3
Westerfield James L	210 1 Family Res		ENH STAR 41834	BILL 2621
Westerfield Rebecca	Brasher Falls 402001	11,800	Brasher Falls School	69,800
37 County Route 52	127x230x57x93x85x259	75,000		
North Lawrence, NY 12967	FRNT 127.00 DPTH 245.00			
	EAST-0411286 NRTH-1751391			
	DEED BOOK 2004 PG-5151			
	FULL MARKET VALUE	75,758		
TOTAL TAX ---				104.95**
				DATE #1 09/30/20
				AMT DUE 104.95
***** 36.053-4-13 *****				
36.053-4-13	2002 Sh 11C			ACCT 1- 50- 6
Whalen John Christopher(LU)	210 1 Family Res		ENH STAR 41834	BILL 2622
Whalen Shelia (LU)	Brasher Falls 402001	8,300	Brasher Falls School	67,200
PO Box 228	FRNT 88.00 DPTH 165.00	67,200		1,356.26
North Lawrence, NY 12967	EAST-0410449 NRTH-1750290			
	DEED BOOK 2014 PG-1625			
	FULL MARKET VALUE	67,879		
TOTAL TAX ---				0.00**
***** 36.053-2-16 *****				
36.053-2-16	31 CR 52			ACCT 1- 53- 4
Whalen Matthew	220 2 Family Res		Brasher Falls School	BILL 2623
805 Pickle St	Brasher Falls 402001	9,600		1,057.56
Winthrop, NY 13697	60'x235'x4x93'x95'x93x51'	52,400		
	FRNT 60.00 DPTH			
	ACRES 0.48			
PRIOR OWNER ON 3/01/2020	EAST-0411215 NRTH-1751371			
Whalen Matthew	DEED BOOK 2020 PG-3387			
	FULL MARKET VALUE	52,929		
TOTAL TAX ---				1,057.56**
				DATE #1 09/30/20
				AMT DUE 1,057.56
*****				

STATE OF NEW YORK  
 COUNTY - St Lawrence  
 SCHOOL - Brasher Falls  
 TOWN - Lawrence  
 SWIS - 404800

2 0 2 0 S C H O O L T A X R O L L  
 T A X A B L E SECTION OF THE ROLL - 1  
 OWNERS NAME SEQUENCE  
 UNIFORM PERCENT OF VALUE IS 099.00

PAGE 1000  
 VALUATION DATE-JUL 01, 2019  
 TAXABLE STATUS DATE-MAR 01, 2020

TAX MAP PARCEL NUMBER	PROPERTY LOCATION & CLASS	ASSESSMENT	EXEMPTION CODE-----	SCHOOL
CURRENT OWNERS NAME	SCHOOL DISTRICT	LAND	TAX DESCRIPTION	TAXABLE VALUE
CURRENT OWNERS ADDRESS	PARCEL SIZE/GRID COORD	TOTAL	SPECIAL DISTRICTS	TAX AMOUNT
***** 57.004-1-2 *****				
57.004-1-2	SH 11B			ACCT 1- 3- 6
Wheeler Timmy A	311 Res vac land		Brasher Falls School	2,500
Wheeler Lisa A	Brasher Falls 402001	2,500		
4886 Blue Mountain Rd	FRNT 155.00 DPTH 135.00	2,500		
Saint Regis Falls, NY	EAST-0422636 NRTH-1718908			
	DEED BOOK 2010 PG-13418			
	12980-3513 FULL MARKET VALUE	2,525		
TOTAL TAX ---				50.46**
				DATE #1 09/30/20
				AMT DUE 50.46
***** 35.003-5-28.111 *****				
35.003-5-28.111	Barnage Rd			ACCT 1- 25- 8
White Christopher C	312 Vac w/imprv		Brasher Falls School	8,700
White Patricia S	Brasher Falls 402001	5,100		
70 Barnage Rd	FRNT 545.00 DPTH	8,700		
Brasher Falls, NY 13613	ACRES 5.10			
	EAST-0385147 NRTH-1747019			
	DEED BOOK 1998 PG-10164			
	FULL MARKET VALUE	8,788		
TOTAL TAX ---				175.59**
				DATE #1 09/30/20
				AMT DUE 175.59
***** 46.001-1-33 *****				
46.001-1-33	11454 USH 11			ACCT 1- 31- 4
White Nancy	210 1 Family Res		Brasher Falls School	59,900
11454 US Highway 11	Brasher Falls 402001	10,900		
North Lawrence, NY 12967-1510	FRNT 132.00 DPTH 165.00	59,900		
	EAST-0416635 NRTH-1740819			
	DEED BOOK 2015 PG-13706			
	FULL MARKET VALUE	60,505		
TOTAL TAX ---				1,208.93**
				DATE #1 09/30/20
				AMT DUE 1,208.93
***** 35.003-5-28.2 *****				
35.003-5-28.2	72 Barnage Rd			ACCT 1- 31- 4
White Richard K	312 Vac w/imprv		Brasher Falls School	9,900
70 Barnage Rd	Brasher Falls 402001	7,400		
Brasher Falls, NY 13613	FRNT 130.00 DPTH 760.00	9,900		
	ACRES 2.40			
	EAST-0385897 NRTH-1746779			
	DEED BOOK 1998 PG-10163			
	FULL MARKET VALUE	10,000		
TOTAL TAX ---				199.81**
				DATE #1 09/30/20
				AMT DUE 199.81

\*\*\*\*\*

STATE OF NEW YORK  
 COUNTY - St Lawrence  
 SCHOOL - Brasher Falls  
 TOWN - Lawrence  
 SWIS - 404800

2 0 2 0 S C H O O L T A X R O L L  
 T A X A B L E SECTION OF THE ROLL - 1  
 OWNERS NAME SEQUENCE  
 UNIFORM PERCENT OF VALUE IS 099.00

PAGE 1001  
 VALUATION DATE-JUL 01, 2019  
 TAXABLE STATUS DATE-MAR 01, 2020

TAX MAP PARCEL NUMBER	PROPERTY LOCATION & CLASS	ASSESSMENT	EXEMPTION CODE-----	SCHOOL
CURRENT OWNERS NAME	SCHOOL DISTRICT	LAND	TAX DESCRIPTION	TAXABLE VALUE
CURRENT OWNERS ADDRESS	PARCEL SIZE/GRID COORD	TOTAL	SPECIAL DISTRICTS	TAX AMOUNT
*****				
36.003-3-24.11	2189 SH 11C		36.003-3-24.11	*****
Wilber Jerome	210 1 Family Res		ACCT 1- 51-10.1	BILL 2628
% Kyle & Jessica Bedard	Brasher Falls 402001	21,800		
2189 State Highway 11c	FRNT 775.00 DPTH	78,100		
North Lawrence, NY 13967	ACRES 7.80			
	EAST-0411349 NRTH-1745736			
	DEED BOOK 2001 PG-4896			
	FULL MARKET VALUE	78,889		
			TOTAL TAX ---	1,576.25**
			DATE #1	09/30/20
			AMT DUE	1,576.25
*****				
36.054-1-17	52 CR 52		36.054-1-17	*****
Wilber Sylvia C	210 1 Family Res		ACCT 1- 25- 9	BILL 2629
PO Box 8	Brasher Falls 402001	15,200		
North Lawrence, NY 12967	236x297x141x215	45,000		
	FRNT 228.00 DPTH 236.00			
	EAST-0411677 NRTH-1751369			
	DEED BOOK 1034 PG-00204			
	FULL MARKET VALUE	45,455		
			TOTAL TAX ---	302.74**
			DATE #1	09/30/20
			AMT DUE	302.74
*****				
35.003-5-26	130 Barnage Rd		35.003-5-26	*****
Wilkins (LU) Wayne	210 1 Family Res		ACCT 1- 51-11	BILL 2630
Wilkins (LU) Nancy	Brasher Falls 402001	13,800		
130 Barnage Rd	FRNT 175.00 DPTH 200.00	90,900		
Brasher Falls, NY 13613	EAST-0386820 NRTH-1747874			
	DEED BOOK 2016 PG-3566			
	FULL MARKET VALUE	91,818		
			TOTAL TAX ---	425.85**
			DATE #1	09/30/20
			AMT DUE	425.85
*****				
35.003-5-27.212	378 Finnigan Rd		35.003-5-27.212	*****
Wilkins Keith	240 Rural res			BILL 2631
Wilkins Joyce	Brasher Falls 402001	26,450		
378 Finnigan Rd	FRNT 456.00 DPTH	69,150		
Brasher Falls, NY 13613-3109	ACRES 14.80			
	EAST-0388776 NRTH-1746816			
	DEED BOOK 2005 PG-4407			
	FULL MARKET VALUE	69,848		
			TOTAL TAX ---	790.14**
			DATE #1	09/30/20
			AMT DUE	790.14
*****				



STATE OF NEW YORK  
 COUNTY - St Lawrence  
 SCHOOL - Brasher Falls  
 TOWN - Lawrence  
 SWIS - 404800

2 0 2 0 S C H O O L T A X R O L L  
 T A X A B L E SECTION OF THE ROLL - 1  
 OWNERS NAME SEQUENCE  
 UNIFORM PERCENT OF VALUE IS 099.00

PAGE 1002  
 VALUATION DATE-JUL 01, 2019  
 TAXABLE STATUS DATE-MAR 01, 2020

TAX MAP PARCEL NUMBER	PROPERTY LOCATION & CLASS	ASSESSMENT	EXEMPTION CODE-----	SCHOOL
CURRENT OWNERS NAME	SCHOOL DISTRICT	LAND	TAX DESCRIPTION	TAXABLE VALUE
CURRENT OWNERS ADDRESS	PARCEL SIZE/GRID COORD	TOTAL	SPECIAL DISTRICTS	TAX AMOUNT
***** 35.003-5-52 *****				
35.003-5-52	Finnigan Rd 314 Rural vac<10		Brasher Falls School	1,000
Wilkins Keith	Brasher Falls 402001	1,000		
Wilkins Joyce	FRNT 9.00 DPTH 566.00	1,000		
378 Finnigan Rd	ACRES 1.30			
Brasher Falls, NY 13613	EAST-0388999 NRTH-1746623			
	DEED BOOK 2017 PG-2212			
	FULL MARKET VALUE	1,010		
TOTAL TAX ---				20.18**
				DATE #1 09/30/20
				AMT DUE 20.18
***** 36.003-2-14 *****				
36.003-2-14	Off SH 11C 323 Vacant rural		Brasher Falls School	15,800
Willard Wallace L	Brasher Falls 402001	15,800		
606 Transit Rd	ACRES 24.50	15,800		
Wyoming, NY 14591	EAST-0409371 NRTH-1744804			
	DEED BOOK 2019 PG-9590			
	FULL MARKET VALUE	15,960		
TOTAL TAX ---				318.88**
				DATE #1 09/30/20
				AMT DUE 318.88
***** 46.002-1-4 *****				
46.002-1-4	11634 USH 11 270 Mfg housing		BAS STAR 41854	57,000
Williams Chris T	Brasher Falls 402001	15,000	Brasher Falls School	57,000
11634 US Highway 11	120x235x270x285	57,000		
North Lawrence, NY 12967	FRNT 120.00 DPTH			
	ACRES 1.00			
	EAST-0420426 NRTH-1742333			
	DEED BOOK 2003 PG-18592			
	FULL MARKET VALUE	57,576		
TOTAL TAX ---				544.93**
				DATE #1 09/30/20
				AMT DUE 544.93
***** 56.004-2-2.111 *****				
56.004-2-2.111	87 CR 51 210 1 Family Res		BAS STAR 41854	100,000
Williams Kenneth G	Brasher Falls 402001	18,600	Brasher Falls School	100,000
87 County Route 51	270x525x467x445 &	100,000		
Winthrop, NY 13697	420x290x279			
	ACRES 4.60			
	EAST-0401398 NRTH-1717851			
	DEED BOOK 2003 PG-16097			
	FULL MARKET VALUE	101,010		
TOTAL TAX ---				1,412.77**
				DATE #1 09/30/20
				AMT DUE 1,412.77
*****				

STATE OF NEW YORK  
 COUNTY - St Lawrence  
 SCHOOL - Brasher Falls  
 TOWN - Lawrence  
 SWIS - 404800

2 0 2 0 S C H O O L T A X R O L L  
 T A X A B L E SECTION OF THE ROLL - 1  
 OWNERS NAME SEQUENCE  
 UNIFORM PERCENT OF VALUE IS 099.00

PAGE 1003  
 VALUATION DATE-JUL 01, 2019  
 TAXABLE STATUS DATE-MAR 01, 2020

TAX MAP PARCEL NUMBER	PROPERTY LOCATION & CLASS	ASSESSMENT	EXEMPTION CODE-----	SCHOOL
CURRENT OWNERS NAME	SCHOOL DISTRICT	LAND	TAX DESCRIPTION	TAXABLE VALUE
CURRENT OWNERS ADDRESS	PARCEL SIZE/GRID COORD	TOTAL	SPECIAL DISTRICTS	TAX AMOUNT
***** 35.003-4-6.1 *****				
35.003-4-6.1	SH 11C			ACCT 1- 20-14.11 BILL 2636
Wilson Barbara H (LU)	321 Abandoned ag		Brasher Falls School	28,950 584.28
PO Box 323	Brasher Falls 402001	28,950		
Brasher Falls, NY 13613-0323	FRNT 510.00 DPTH	28,950		
	ACRES 44.80			
	EAST-0389720 NRTH-1750632			
	DEED BOOK 2017 PG-9587			
	FULL MARKET VALUE	29,242		
TOTAL TAX ---				584.28**
				DATE #1 09/30/20
				AMT DUE 584.28
***** 36.053-5-15.212 *****				
36.053-5-15.212	Church St			ACCT 1- 8-14.2 BILL 2637
Wilson Ellen F	314 Rural vac<10		Brasher Falls School	900 18.16
24 Grove St	Brasher Falls 402001	900		
North Lawrence, NY 12967	22'x165'(D)	900		
	FRNT 22.00 DPTH 140.00			
	EAST-0409974 NRTH-1750257			
	DEED BOOK 2013 PG-19932			
	FULL MARKET VALUE	909		
TOTAL TAX ---				18.16**
				DATE #1 09/30/20
				AMT DUE 18.16
***** 36.053-5-16.11 *****				
36.053-5-16.11	24 Grove St			ACCT 1- 8-14.2 BILL 2638
Wilson Ellen F	210 1 Family Res		BAS STAR 41854	30,000
24 Grove Street	Brasher Falls 402001	10,200	Brasher Falls School	63,000 1,271.49
North Lawrence, NY 12967	See 2003/18025	63,000		
	FRNT 187.00 DPTH			
	ACRES 0.39			
	EAST-0409948 NRTH-1750204			
	DEED BOOK 2013 PG-17216			
	FULL MARKET VALUE	63,636		
TOTAL TAX ---				666.02**
				DATE #1 09/30/20
				AMT DUE 666.02
***** 36.004-1-15 *****				
36.004-1-15	11793 USH 11			ACCT 1- 29-14.2 BILL 2639
Wilson Michael	312 Vac w/imprv		Brasher Falls School	18,500 373.38
PO Box 85	Brasher Falls 402001	15,000		
Nicholville, NY 12965-0085	See L/C 2005-16438	18,500		
	ACRES 1.00			
	EAST-0423303 NRTH-1745184			
	DEED BOOK 2019 PG-14349			
	FULL MARKET VALUE	18,687		
TOTAL TAX ---				373.38**
				DATE #1 09/30/20
				AMT DUE 373.38
*****				

STATE OF NEW YORK  
 COUNTY - St Lawrence  
 SCHOOL - Brasher Falls  
 TOWN - Lawrence  
 SWIS - 404800

2 0 2 0 S C H O O L T A X R O L L  
 T A X A B L E SECTION OF THE ROLL - 1  
 OWNERS NAME SEQUENCE  
 UNIFORM PERCENT OF VALUE IS 099.00

PAGE 1004  
 VALUATION DATE-JUL 01, 2019  
 TAXABLE STATUS DATE-MAR 01, 2020

TAX MAP PARCEL NUMBER	PROPERTY LOCATION & CLASS	ASSESSMENT	EXEMPTION CODE-----	SCHOOL
CURRENT OWNERS NAME	SCHOOL DISTRICT	LAND	TAX DESCRIPTION	TAXABLE VALUE
CURRENT OWNERS ADDRESS	PARCEL SIZE/GRID COORD	TOTAL	SPECIAL DISTRICTS	TAX AMOUNT
*****				
36.004-1-20.111	11804 USH 11		36.004-1-20.111	*****
Wilson Michael	416 Mfg hsing pk		ACCT 1-18-8.21	BILL 2640
PO Box 85	Brasher Falls 402001	16,900		
Nicholville, NY 12965	FRNT 600.00 DPTH 260.00	78,900		
	ACRES 2.90			
	EAST-0423675 NRTH-1745058			
	DEED BOOK 2016 PG-1190			
	FULL MARKET VALUE	79,697		
			TOTAL TAX ---	1,592.39**
			DATE #1	09/30/20
			AMT DUE	1,592.39
*****				
56.002-2-1.11	469, 471, 489 CR 51		56.002-2-1.11	*****
Wilson Michael	210 1 Family Res		ACCT 1- 51-15	BILL 2641
PO Box 85	Brasher Falls 402001	20,000		
Nicholville, NY 12965	FRNT 1046.00 DPTH	87,000		
	ACRES 8.10			
	EAST-0402020 NRTH-1727752			
	DEED BOOK 2009 PG-790			
	FULL MARKET VALUE	87,879		
			TOTAL TAX ---	1,755.87**
			DATE #1	09/30/20
			AMT DUE	1,755.87
*****				
36.003-3-12.2	244 Cemetery Rd		36.003-3-12.2	*****
Wilson Michael F	270 Mfg housing			BILL 2642
PO Box 85	Brasher Falls 402001	15,200		
Nicholville, NY 12965	FRNT 226.00 DPTH 234.00	20,200		
	ACRES 1.20			
	EAST-0418043 NRTH-1747317			
	DEED BOOK 2012 PG-8575			
	FULL MARKET VALUE	20,404		
			TOTAL TAX ---	407.69**
			DATE #1	09/30/20
			AMT DUE	407.69
*****				
36.053-5-4	1930 SH 11C		36.053-5-4	*****
Wilson Michael F	270 Mfg housing		ACCT 1- 34- 6	BILL 2643
PO Box 85	Brasher Falls 402001	8,400		
Nicholville, NY 12965-0085	FRNT 82.00 DPTH 230.00	38,400		
	ACRES 1.20			
	EAST-0409770 NRTH-1751509			
	DEED BOOK 2019 PG-2550			
	FULL MARKET VALUE	38,788		
			TOTAL TAX ---	775.01**
			DATE #1	09/30/20
			AMT DUE	775.01
*****				

STATE OF NEW YORK  
 COUNTY - St Lawrence  
 SCHOOL - Brasher Falls  
 TOWN - Lawrence  
 SWIS - 404800

2 0 2 0 S C H O O L T A X R O L L  
 T A X A B L E SECTION OF THE ROLL - 1  
 OWNERS NAME SEQUENCE  
 UNIFORM PERCENT OF VALUE IS 099.00

PAGE 1005  
 VALUATION DATE-JUL 01, 2019  
 TAXABLE STATUS DATE-MAR 01, 2020

TAX MAP PARCEL NUMBER	PROPERTY LOCATION & CLASS	ASSESSMENT	EXEMPTION CODE-----	SCHOOL
CURRENT OWNERS NAME	SCHOOL DISTRICT	LAND	TAX DESCRIPTION	TAXABLE VALUE
CURRENT OWNERS ADDRESS	PARCEL SIZE/GRID COORD	TOTAL	SPECIAL DISTRICTS	TAX AMOUNT
*****				
46.031-1-15	1101 CR 54 210 1 Family Res		Brasher Falls School	49,000
Winters Jordan A	Brasher Falls 402001	10,200		
Winters Autumn L	100x270x90x270	49,000		
1101 County Route 54	FRNT 100.00 DPTH 270.00			
North Lawrence, NY 12967	ACRES 0.50 BANK8888869			
	EAST-0417066 NRTH-1739917			
	DEED BOOK 2016 PG-7940			
	FULL MARKET VALUE	49,495		
TOTAL TAX ---				988.94**
				DATE #1 09/30/20
				AMT DUE 988.94
*****				
36.001-2-1.121	1198 CR 55 240 Rural res		ENH STAR 41834 Brasher Falls School	130,000
Winters Wayne	Brasher Falls 402001	26,200		
Winters Terrilynn	FRNT 385.00 DPTH	130,000		
1198 County Route 55	ACRES 20.70			
Brasher Falls, NY 13613	EAST-0410993 NRTH-1753302			
	DEED BOOK 2005 PG-8460			
	FULL MARKET VALUE	131,313		
TOTAL TAX ---				1,214.98**
				DATE #1 09/30/20
				AMT DUE 1,214.98
*****				
45.002-2-1.53	35 Hallahan Rd 270 Mfg housing		Brasher Falls School	33,200
Woods Michael R	Brasher Falls 402001	20,500		
35 Hallahan Rd	FRNT 855.00 DPTH	33,200		
North Lawrence, NY 12967	ACRES 12.00			
	EAST-0208172 NRTH-1552127			
	DEED BOOK 2015 PG-5281			
	FULL MARKET VALUE	33,535		
TOTAL TAX ---				670.06**
				DATE #1 09/30/20
				AMT DUE 670.06
*****				
45.002-2-1.52	79 Hallahan Rd 270 Mfg housing		Brasher Falls School	29,800
Woods Tressa L	Brasher Falls 402001	17,500		
79 Hallahan Rd	FRNT 445.00 DPTH 590.00	29,800		
North Lawrence, NY 12967	ACRES 6.00			
	EAST-0208172 NRTH-1552127			
	DEED BOOK 2015 PG-5280			
	FULL MARKET VALUE	30,101		
TOTAL TAX ---				601.44**
				DATE #1 09/30/20
				AMT DUE 601.44
*****				

STATE OF NEW YORK  
 COUNTY - St Lawrence  
 SCHOOL - Brasher Falls  
 TOWN - Lawrence  
 SWIS - 404800

2020 SCHOOL TAX ROLL  
 TAXABLE SECTION OF THE ROLL - 1  
 NAME SECTION - W  
 UNIFORM PERCENT OF VALUE IS 099.00

PAGE 1006  
 VALUATION DATE-JUL 01, 2019  
 TAXABLE STATUS DATE-MAR 01, 2020  
 RPS155/V04/L015  
 CURRENT DATE 8/14/2020

\*\*\* SPECIAL DISTRICT SUMMARY \*\*\*

CODE	DISTRICT NAME	TOTAL PARCELS	EXTENSION TYPE	EXTENSION VALUE	AD VALOREM VALUE	EXEMPT AMOUNT	TAXABLE VALUE	TOTAL TAX
------	---------------	---------------	----------------	-----------------	------------------	---------------	---------------	-----------

NO SPECIAL DISTRICTS AT THIS LEVEL

\*\*\* SCHOOL DISTRICT SUMMARY \*\*\*

CODE	DISTRICT NAME	TOTAL PARCELS	ASSESSED LAND	ASSESSED TOTAL	EXEMPT AMOUNT	TOTAL TAXABLE	TOTAL TAX
					----- STAR AMOUNT	----- STAR TAXABLE	
402001	Brasher Falls	40	645,600	1780,100	5,400	1,774,700	
					555,000	1,219,700	24,616.55
	S U B - T O T A L	40	645,600	1780,100	5,400	1,774,700	
	S U B - T O T A L (CONT)				555,000	1,219,700	24,616.55
	T O T A L	40	645,600	1780,100	5,400	1,774,700	
	T O T A L (CONT)				555,000	1,219,700	24,616.55

\*\*\* SYSTEM CODES SUMMARY \*\*\*

NO SYSTEM EXEMPTIONS AT THIS LEVEL

\*\*\* EXEMPTION SUMMARY \*\*\*

CODE	DESCRIPTION	TOTAL PARCELS	SCHOOL
41700	Ag Buildin	1	5,400
41720	Ag Distric	1	
41834	ENH STAR	5	315,000
41854	BAS STAR	8	240,000
	T O T A L	15	560,400

STATE OF NEW YORK  
 COUNTY - St Lawrence  
 SCHOOL - Brasher Falls  
 TOWN - Lawrence  
 SWIS - 404800

2 0 2 0 S C H O O L T A X R O L L  
 T A X A B L E SECTION OF THE ROLL - 1  
 N A M E S E C T I O N - W  
 UNIFORM PERCENT OF VALUE IS 099.00

PAGE 1007  
 VALUATION DATE-JUL 01, 2019  
 TAXABLE STATUS DATE-MAR 01, 2020  
 RPS155/V04/L015  
 CURRENT DATE 8/14/2020

\*\*\* G R A N D T O T A L S \*\*\*

ROLL SEC	DESCRIPTION	TOTAL PARCELS	ASSESSED LAND	ASSESSED TOTAL	EXEMPT AMOUNT ----- STAR AMOUNT	TOTAL TAXABLE ----- STAR TAXABLE	TAX RATE	TOTAL TAX
	Brasher Falls Scho		645,600	1780,100	5,400	1,774,700		
	SPEC DIST TAXES				555,000	1,219,700		24,616.55
1	TAXABLE	40						24,616.55

STATE OF NEW YORK  
 COUNTY - St Lawrence  
 SCHOOL - Brasher Falls  
 TOWN - Lawrence  
 SWIS - 404800

2 0 2 0 S C H O O L T A X R O L L  
 T A X A B L E SECTION OF THE ROLL - 1  
 OWNERS NAME SEQUENCE  
 UNIFORM PERCENT OF VALUE IS 099.00

PAGE 1008  
 VALUATION DATE-JUL 01, 2019  
 TAXABLE STATUS DATE-MAR 01, 2020

TAX MAP PARCEL NUMBER	PROPERTY LOCATION & CLASS	ASSESSMENT	EXEMPTION CODE-----	SCHOOL
CURRENT OWNERS NAME	SCHOOL DISTRICT	LAND	TAX DESCRIPTION	TAXABLE VALUE
CURRENT OWNERS ADDRESS	PARCEL SIZE/GRID COORD	TOTAL	SPECIAL DISTRICTS	TAX AMOUNT
***** 57.002-1-27 *****				
3798 SH 11B				ACCT 1- 18-14 BILL 2648
57.002-1-27	210 1 Family Res		BAS STAR 41854	30,000
Yadow Anthony N	Brasher Falls 402001	16,800	Brasher Falls School	46,800 944.54
3798 State Highway 11B	FRNT 286.00 DPTH 235.00	46,800		
North Lawrence, NY 12967	ACRES 2.80			
	EAST-0424109 NRTH-1719943			
	DEED BOOK 2002 PG-13405			
	FULL MARKET VALUE	47,273		
TOTAL TAX ---				339.07**
				DATE #1 09/30/20
				AMT DUE 339.07
***** 57.004-1-4 *****				
3780 SH 11B				ACCT 1- 48-15.1 BILL 2649
57.004-1-4	240 Rural res		Ag Buildin 41700	15,000
Yoder Jonathan R & Rebecc	Brasher Falls 402001	69,400	Ag Distric 41720	23,561
Miller Moses J & Melinda	FRNT 772.00 DPTH	149,300	BAS STAR 41854	30,000
3780 State Highway 11B	ACRES 79.20		Brasher Falls School	110,739 2,234.98
North Lawrence, NY 12967	EAST-0424569 NRTH-1718586			
	DEED BOOK 2014 PG-17451			
	FULL MARKET VALUE	150,808		
MAY BE SUBJECT TO PAYMENT UNDER AGDIST LAW TIL 2024				
TOTAL TAX ---				1,629.51**
				DATE #1 09/30/20
				AMT DUE 1,629.51
***** 57.002-1-13.2 *****				
3791 SH 11B				BILL 2650
57.002-1-13.2	323 Vacant rural		Brasher Falls School	6,000 121.09
Yoder Samuel	Brasher Falls 402001	6,000		
3791 State Highway 11B	FRNT 232.00 DPTH 188.00	6,000		
North Lawrence, NY 12967	ACRES 1.00			
	EAST-0423859 NRTH-1720075			
	DEED BOOK 2014 PG-15438			
	FULL MARKET VALUE	6,061		
TOTAL TAX ---				121.09**
				DATE #1 09/30/20
				AMT DUE 121.09
***** 57.002-1-14.1 *****				
3827,3799 Sh 11B, 65 SAVAGE RD				ACCT 1- 22- 9 BILL 2651
57.002-1-14.1	116 Other stock		Ag Buildin 41700	12,500
Yoder Samuel J	Brasher Falls 402001	95,800	Ag Distric 41720	23,677
Yoder Emma A	ACRES 100.00	171,500	BAS STAR 41854	30,000
3791 State Highway 11B	EAST-0423474 NRTH-1720985		Brasher Falls School	135,323 2,731.15
North Lawrence, NY 12967	DEED BOOK 2011 PG-7460			
	FULL MARKET VALUE	173,232		
MAY BE SUBJECT TO PAYMENT UNDER AGDIST LAW TIL 2024				
TOTAL TAX ---				2,125.68**
				DATE #1 09/30/20
				AMT DUE 2,125.68
*****				

STATE OF NEW YORK  
COUNTY - St Lawrence  
SCHOOL - Brasher Falls  
TOWN - Lawrence  
SWIS - 404800

2 0 2 0 S C H O O L T A X R O L L  
T A X A B L E SECTION OF THE ROLL - 1  
OWNERS NAME SEQUENCE  
UNIFORM PERCENT OF VALUE IS 099.00

PAGE 1009  
VALUATION DATE-JUL 01, 2019  
TAXABLE STATUS DATE-MAR 01, 2020

TAX MAP PARCEL NUMBER	PROPERTY LOCATION & CLASS	ASSESSMENT	EXEMPTION CODE-----	SCHOOL
CURRENT OWNERS NAME	SCHOOL DISTRICT	LAND	TAX DESCRIPTION	TAXABLE VALUE
CURRENT OWNERS ADDRESS	PARCEL SIZE/GRID COORD	TOTAL	SPECIAL DISTRICTS	TAX AMOUNT
***** 36.003-2-16.1 *****				
2130 SH 11C			ACCT 1- 17- 7	BILL 2652
36.003-2-16.1	240 Rural res		Ag Distric 41720	0
Young Frederick J	Brasher Falls 402001	40,050	BAS STAR 41854	30,000
Young Michelle L	FRNT 700.00 DPTH	194,500	Brasher Falls School	3,925.49
2130 State Highway 11C	ACRES 39.20 BANK8888288			
North Lawrence, NY 12967	EAST-0410404 NRTH-1746721			
	DEED BOOK 2008 PG-2401			
MAY BE SUBJECT TO PAYMENT	FULL MARKET VALUE	196,465		
UNDER AGDIST LAW TIL 2024				
TOTAL TAX ---				3,320.01**
				DATE #1 09/30/20
				AMT DUE 3,320.01
*****				



STATE OF NEW YORK  
 COUNTY - St Lawrence  
 SCHOOL - Brasher Falls  
 TOWN - Lawrence  
 SWIS - 404800

2020 SCHOOL TAX ROLL  
 TAXABLE SECTION OF THE ROLL - 1  
 NAME SECTION - Y  
 UNIFORM PERCENT OF VALUE IS 099.00

PAGE 1010  
 VALUATION DATE-JUL 01, 2019  
 TAXABLE STATUS DATE-MAR 01, 2020  
 RPS155/V04/L015  
 CURRENT DATE 8/14/2020

\*\*\* SPECIAL DISTRICT SUMMARY \*\*\*

CODE	DISTRICT NAME	TOTAL PARCELS	EXTENSION TYPE	EXTENSION VALUE	AD VALOREM VALUE	EXEMPT AMOUNT	TAXABLE VALUE	TOTAL TAX
------	---------------	---------------	----------------	-----------------	------------------	---------------	---------------	-----------

NO SPECIAL DISTRICTS AT THIS LEVEL

\*\*\* SCHOOL DISTRICT SUMMARY \*\*\*

CODE	DISTRICT NAME	TOTAL PARCELS	ASSESSED LAND	ASSESSED TOTAL	EXEMPT AMOUNT	TOTAL TAXABLE	TOTAL TAX
					-----	-----	
					STAR AMOUNT	STAR TAXABLE	
	Brasher Falls	5	228,050	568,100	74,738	493,362	
402001					120,000	373,362	7,535.36
	S U B - T O T A L	5	228,050	568,100	74,738	493,362	
	S U B - T O T A L (CONT)				120,000	373,362	7,535.36
	T O T A L	5	228,050	568,100	74,738	493,362	
	T O T A L (CONT)				120,000	373,362	7,535.36

\*\*\* SYSTEM CODES SUMMARY \*\*\*

NO SYSTEM EXEMPTIONS AT THIS LEVEL

\*\*\* EXEMPTION SUMMARY \*\*\*

CODE	DESCRIPTION	TOTAL PARCELS	SCHOOL
41700	Ag Buildin	2	27,500
41720	Ag Distric	3	47,238
41854	BAS STAR	4	120,000
	T O T A L	9	194,738

STATE OF NEW YORK  
 COUNTY - St Lawrence  
 SCHOOL - Brasher Falls  
 TOWN - Lawrence  
 SWIS - 404800

2020 SCHOOL TAX ROLL  
 TAXABLE SECTION OF THE ROLL - 1  
 NAME SECTION - Y  
 UNIFORM PERCENT OF VALUE IS 099.00

PAGE 1011  
 VALUATION DATE-JUL 01, 2019  
 TAXABLE STATUS DATE-MAR 01, 2020  
 RPS155/V04/L015  
 CURRENT DATE 8/14/2020

\*\*\* GRAND TOTALS \*\*\*

ROLL SEC	DESCRIPTION	TOTAL PARCELS	ASSESSED LAND	ASSESSED TOTAL	EXEMPT AMOUNT ----- STAR AMOUNT	TOTAL TAXABLE ----- STAR TAXABLE	TAX RATE	TOTAL TAX
	Brasher Falls Scho		228,050	568,100	74,738	493,362		
	SPEC DIST TAXES				120,000	373,362		7,535.36
1	TAXABLE	5						7,535.36

STATE OF NEW YORK  
 COUNTY - St Lawrence  
 SCHOOL - Brasher Falls  
 TOWN - Lawrence  
 SWIS - 404800

2 0 2 0 S C H O O L T A X R O L L  
 T A X A B L E SECTION OF THE ROLL - 1  
 OWNERS NAME SEQUENCE  
 UNIFORM PERCENT OF VALUE IS 099.00

PAGE 1012  
 VALUATION DATE-JUL 01, 2019  
 TAXABLE STATUS DATE-MAR 01, 2020

TAX MAP PARCEL NUMBER	PROPERTY LOCATION & CLASS	ASSESSMENT	EXEMPTION CODE-----	SCHOOL
CURRENT OWNERS NAME	SCHOOL DISTRICT	LAND	TAX DESCRIPTION	TAXABLE VALUE
CURRENT OWNERS ADDRESS	PARCEL SIZE/GRID COORD	TOTAL	SPECIAL DISTRICTS	TAX AMOUNT
*****				
45.001-2-15	10603 USH 11		45.001-2-15	*****
Zellweger Michelle L	270 Mfg housing		ACCT 1- 11- 6	BILL 2653
PO Box 114	Brasher Falls 402001	17,300		
Winthrop, NY 13967-0114	FRNT 298.00 DPTH	97,940		
	ACRES 5.10			
	EAST-0395106 NRTH-1740172			
	DEED BOOK 2019 PG-1753			
	FULL MARKET VALUE	98,929		
			TOTAL TAX ---	1,976.67**
			DATE #1	09/30/20
			AMT DUE	1,976.67
*****				
56.004-2-3	74 CR 51		56.004-2-3	*****
Zook Amos M	210 1 Family Res		ACCT 1- 55- 9	BILL 2654
Zook Mattie N	Brasher Falls 402001	15,500		
74 County Route 51	ACRES 1.50	45,000		
Winthrop, NY 13697	EAST-0401674 NRTH-1717437			
	DEED BOOK 2020 PG-2549			
	FULL MARKET VALUE	45,455		
			TOTAL TAX ---	908.21**
			DATE #1	09/30/20
			AMT DUE	908.21
*****				

PRIOR OWNER ON 3/01/2020  
 Schlabach Noah A

STATE OF NEW YORK  
 COUNTY - St Lawrence  
 SCHOOL - Brasher Falls  
 TOWN - Lawrence  
 SWIS - 404800

2020 SCHOOL TAX ROLL  
 TAXABLE SECTION OF THE ROLL - 1  
 NAME SECTION - Z  
 UNIFORM PERCENT OF VALUE IS 099.00

PAGE 1013  
 VALUATION DATE-JUL 01, 2019  
 TAXABLE STATUS DATE-MAR 01, 2020  
 RPS155/V04/L015  
 CURRENT DATE 8/14/2020

\*\*\* SPECIAL DISTRICT SUMMARY \*\*\*

CODE	DISTRICT NAME	TOTAL PARCELS	EXTENSION TYPE	EXTENSION VALUE	AD VALOREM VALUE	EXEMPT AMOUNT	TAXABLE VALUE	TOTAL TAX
------	---------------	---------------	----------------	-----------------	------------------	---------------	---------------	-----------

NO SPECIAL DISTRICTS AT THIS LEVEL

\*\*\* SCHOOL DISTRICT SUMMARY \*\*\*

CODE	DISTRICT NAME	TOTAL PARCELS	ASSESSED LAND	ASSESSED TOTAL	EXEMPT AMOUNT	TOTAL TAXABLE	TOTAL TAX
					----- STAR AMOUNT	----- STAR TAXABLE	
402001	Brasher Falls	2	32,800	142,940		142,940	
						142,940	2,884.88
	SUB - TOTAL	2	32,800	142,940		142,940	
	SUB - TOTAL (CONT)					142,940	2,884.88
	TOTAL	2	32,800	142,940		142,940	
	TOTAL (CONT)					142,940	2,884.88

\*\*\* SYSTEM CODES SUMMARY \*\*\*

NO SYSTEM EXEMPTIONS AT THIS LEVEL

\*\*\* EXEMPTION SUMMARY \*\*\*

NO EXEMPTIONS AT THIS LEVEL

STATE OF NEW YORK  
 COUNTY - St Lawrence  
 SCHOOL - Brasher Falls  
 TOWN - Lawrence  
 SWIS - 404800

2020 SCHOOL TAX ROLL  
 TAXABLE SECTION OF THE ROLL - 1  
 NAME SECTION - Z  
 UNIFORM PERCENT OF VALUE IS 099.00

PAGE 1014  
 VALUATION DATE-JUL 01, 2019  
 TAXABLE STATUS DATE-MAR 01, 2020  
 RPS155/V04/L015  
 CURRENT DATE 8/14/2020

\*\*\* GRAND TOTALS \*\*\*

ROLL SEC	DESCRIPTION	TOTAL PARCELS	ASSESSED LAND	ASSESSED TOTAL	EXEMPT AMOUNT ----- STAR AMOUNT	TOTAL TAXABLE ----- STAR TAXABLE	TAX RATE	TOTAL TAX
	Brasher Falls Scho		32,800	142,940		142,940		
	SPEC DIST TAXES					142,940		2,884.88
1	TAXABLE	2						2,884.88

STATE OF NEW YORK  
 COUNTY - St Lawrence  
 SCHOOL - Brasher Falls  
 TOWN - Lawrence  
 SWIS - 404800

2 0 2 0 S C H O O L T A X R O L L  
 T A X A B L E SECTION OF THE ROLL - 1  
 UNIFORM PERCENT OF VALUE IS 099.00

PAGE 1015  
 VALUATION DATE-JUL 01, 2019  
 TAXABLE STATUS DATE-MAR 01, 2020  
 RPS155/V04/L015  
 CURRENT DATE 8/14/2020

R O L L S U B S E C T I O N - - T O T A L S

\*\*\* S P E C I A L D I S T R I C T S U M M A R Y \*\*\*

CODE	DISTRICT NAME	TOTAL PARCELS	EXTENSION TYPE	EXTENSION VALUE	AD VALOREM VALUE	EXEMPT AMOUNT	TAXABLE VALUE	TOTAL TAX
------	---------------	---------------	----------------	-----------------	------------------	---------------	---------------	-----------

NO SPECIAL DISTRICTS AT THIS LEVEL

\*\*\* S C H O O L D I S T R I C T S U M M A R Y \*\*\*

CODE	DISTRICT NAME	TOTAL PARCELS	ASSESSED LAND	ASSESSED TOTAL	EXEMPT AMOUNT	TOTAL TAXABLE	TOTAL TAX
					----- STAR AMOUNT	----- STAR TAXABLE	
	Brasher Falls	994	25698,107	58937,487	3210,741	55,726,746	
402001					15082,630	40,644,116	820,297.63
	S U B - T O T A L	994	25698,107	58937,487	3210,741	55,726,746	
	S U B - T O T A L (CONT)				15082,630	40,644,116	820,297.63
	T O T A L	994	25698,107	58937,487	3210,741	55,726,746	
	T O T A L (CONT)				15082,630	40,644,116	820,297.63

\*\*\* S Y S T E M C O D E S S U M M A R Y \*\*\*

NO SYSTEM EXEMPTIONS AT THIS LEVEL

\*\*\* E X E M P T I O N S U M M A R Y \*\*\*

CODE	DESCRIPTION	TOTAL PARCELS	SCHOOL
41700	Ag Buildin	12	348,860
41720	Ag Distric	70	2594,433
41730	Ag Land Co	4	143,078
41834	ENH STAR	125	7513,030
41844	E STAR MH	3	144,800

STATE OF NEW YORK  
 COUNTY - St Lawrence  
 SCHOOL - Brasher Falls  
 TOWN - Lawrence  
 SWIS - 404800

2020 SCHOOL TAX ROLL  
 TAXABLE SECTION OF THE ROLL - 1  
 UNIFORM PERCENT OF VALUE IS 099.00

PAGE 1016  
 VALUATION DATE-JUL 01, 2019  
 TAXABLE STATUS DATE-MAR 01, 2020  
 RPS155/V04/L015  
 CURRENT DATE 8/14/2020

ROLL SUBSECTION - - TOTALS

\*\*\* EXEMPTION SUMMARY \*\*\*

CODE	DESCRIPTION	TOTAL PARCELS	SCHOOL
41854	BAS STAR	244	7262,400
41864	B STAR MH	7	162,400
42100	Silo	15	101,700
47610	Business I	2	8,000
49500	Solar Ener	2	14,670
	T O T A L	484	18293,371

\*\*\* GRAND TOTALS \*\*\*

ROLL SEC	DESCRIPTION	TOTAL PARCELS	ASSESSED LAND	ASSESSED TOTAL	EXEMPT AMOUNT ----- STAR AMOUNT	TOTAL TAXABLE ----- STAR TAXABLE	TAX RATE	TOTAL TAX
	Brasher Falls Scho		25698,107	58937,487	3,210,741 15082,630	55,726,746 40,644,116		820,297.63
1	SPEC DIST TAXES TAXABLE	994						820,297.63

STATE OF NEW YORK  
 COUNTY - St Lawrence  
 SCHOOL - Brasher Falls  
 TOWN - Lawrence  
 SWIS - 404800

2 0 2 0 S C H O O L T A X R O L L  
 T A X A B L E SECTION OF THE ROLL - 1  
 UNIFORM PERCENT OF VALUE IS 099.00

PAGE 1017  
 VALUATION DATE-JUL 01, 2019  
 TAXABLE STATUS DATE-MAR 01, 2020  
 RPS155/V04/L015  
 CURRENT DATE 8/14/2020

R O L L S E C T I O N T O T A L S

\*\*\* S P E C I A L D I S T R I C T S U M M A R Y \*\*\*

CODE	DISTRICT NAME	TOTAL PARCELS	EXTENSION TYPE	EXTENSION VALUE	AD VALOREM VALUE	EXEMPT AMOUNT	TAXABLE VALUE	TOTAL TAX
------	---------------	---------------	----------------	-----------------	------------------	---------------	---------------	-----------

NO SPECIAL DISTRICTS AT THIS LEVEL

\*\*\* S C H O O L D I S T R I C T S U M M A R Y \*\*\*

CODE	DISTRICT NAME	TOTAL PARCELS	ASSESSED LAND	ASSESSED TOTAL	EXEMPT AMOUNT	TOTAL TAXABLE	TOTAL TAX
					----- STAR AMOUNT	----- STAR TAXABLE	
	Brasher Falls	994	25698,107	58937,487	3210,741	55,726,746	
402001					15082,630	40,644,116	820,297.63
	S U B - T O T A L	994	25698,107	58937,487	3210,741	55,726,746	
	S U B - T O T A L (CONT)				15082,630	40,644,116	820,297.63
	T O T A L	994	25698,107	58937,487	3210,741	55,726,746	
	T O T A L (CONT)				15082,630	40,644,116	820,297.63

\*\*\* S Y S T E M C O D E S S U M M A R Y \*\*\*

NO SYSTEM EXEMPTIONS AT THIS LEVEL

\*\*\* E X E M P T I O N S U M M A R Y \*\*\*

CODE	DESCRIPTION	TOTAL PARCELS	SCHOOL
41700	Ag Buildin	12	348,860
41720	Ag Distric	70	2594,433
41730	Ag Land Co	4	143,078
41834	ENH STAR	125	7513,030
41844	E STAR MH	3	144,800



STATE OF NEW YORK  
 COUNTY - St Lawrence  
 SCHOOL - Brasher Falls  
 TOWN - Lawrence  
 SWIS - 404800

2020 SCHOOL TAX ROLL  
 TAXABLE SECTION OF THE ROLL - 1  
 UNIFORM PERCENT OF VALUE IS 099.00

PAGE 1018  
 VALUATION DATE-JUL 01, 2019  
 TAXABLE STATUS DATE-MAR 01, 2020  
 RPS155/V04/L015  
 CURRENT DATE 8/14/2020

ROLL SECTION TOTALS

\*\*\* EXEMPTION SUMMARY \*\*\*

CODE	DESCRIPTION	TOTAL PARCELS	SCHOOL
41854	BAS STAR	244	7262,400
41864	B STAR MH	7	162,400
42100	Silo	15	101,700
47610	Business I	2	8,000
49500	Solar Ener	2	14,670
	T O T A L	484	18293,371

\*\*\* GRAND TOTALS \*\*\*

ROLL SEC	DESCRIPTION	TOTAL PARCELS	ASSESSED LAND	ASSESSED TOTAL	EXEMPT AMOUNT ----- STAR AMOUNT	TOTAL TAXABLE ----- STAR TAXABLE	TAX RATE	TOTAL TAX
	Brasher Falls Scho		25698,107	58937,487	3,210,741 15082,630	55,726,746 40,644,116		820,297.63
1	SPEC DIST TAXES TAXABLE	994						820,297.63

STATE OF NEW YORK  
 COUNTY - St Lawrence  
 SCHOOL - Brasher Falls  
 TOWN - Lawrence  
 SWIS - 404800

2 0 2 0 S C H O O L T A X R O L L  
 SPECIAL FRANCHISE SECTION OF THE ROLL - 5  
 OWNERS NAME SEQUENCE  
 UNIFORM PERCENT OF VALUE IS 099.00

PAGE 1019  
 VALUATION DATE-JUL 01, 2019  
 TAXABLE STATUS DATE-MAR 01, 2020

TAX MAP PARCEL NUMBER	PROPERTY LOCATION & CLASS	ASSESSMENT	EXEMPTION CODE-----	SCHOOL
CURRENT OWNERS NAME	SCHOOL DISTRICT	LAND	TAX DESCRIPTION	TAXABLE VALUE
CURRENT OWNERS ADDRESS	PARCEL SIZE/GRID COORD	TOTAL	SPECIAL DISTRICTS	TAX AMOUNT
***** 555.010-15-1 *****				
555.010-15-1	Town Lawrence		Brasher Falls School	122,204
Nicholville Telephone Co	866 Telephone			
Company Code 632500	Brasher Falls 402001	0		
% Phillip Wagschal	Special Franchise	122,204		
PO Box 122	App Factor 94% Slc Sch			
Nicholville, NY 12965	BANK9999981			
	FULL MARKET VALUE	123,438		
TOTAL TAX ---				2,466.38**
				DATE #1 09/30/20
				AMT DUE 2,466.38
*****				

STATE OF NEW YORK  
 COUNTY - St Lawrence  
 SCHOOL - Brasher Falls  
 TOWN - Lawrence  
 SWIS - 404800

2020 SCHOOL TAX ROLL  
 SPECIAL FRANCHISE SECTION OF THE ROLL - 5  
 NAME SECTION - N  
 UNIFORM PERCENT OF VALUE IS 099.00

PAGE 1020  
 VALUATION DATE-JUL 01, 2019  
 TAXABLE STATUS DATE-MAR 01, 2020  
 RPS155/V04/L015  
 CURRENT DATE 8/14/2020

\*\*\* SPECIAL DISTRICT SUMMARY \*\*\*

CODE	DISTRICT NAME	TOTAL PARCELS	EXTENSION TYPE	EXTENSION VALUE	AD VALOREM VALUE	EXEMPT AMOUNT	TAXABLE VALUE	TOTAL TAX
------	---------------	---------------	----------------	-----------------	------------------	---------------	---------------	-----------

NO SPECIAL DISTRICTS AT THIS LEVEL

\*\*\* SCHOOL DISTRICT SUMMARY \*\*\*

CODE	DISTRICT NAME	TOTAL PARCELS	ASSESSED LAND	ASSESSED TOTAL	EXEMPT AMOUNT	TOTAL TAXABLE	TOTAL TAX
					----- STAR AMOUNT	----- STAR TAXABLE	
402001	Brasher Falls	1		122,204		122,204	
						122,204	2,466.38
	SUB - TOTAL	1		122,204		122,204	
	SUB - TOTAL (CONT)					122,204	2,466.38
	TOTAL	1		122,204		122,204	
	TOTAL (CONT)					122,204	2,466.38

\*\*\* SYSTEM CODES SUMMARY \*\*\*

NO SYSTEM EXEMPTIONS AT THIS LEVEL

\*\*\* EXEMPTION SUMMARY \*\*\*

NO EXEMPTIONS AT THIS LEVEL

STATE OF NEW YORK  
 COUNTY - St Lawrence  
 SCHOOL - Brasher Falls  
 TOWN - Lawrence  
 SWIS - 404800

2020 SCHOOL TAX ROLL  
 SPECIAL FRANCHISE SECTION OF THE ROLL - 5  
 NAME SECTION - N  
 UNIFORM PERCENT OF VALUE IS 099.00

PAGE 1021  
 VALUATION DATE-JUL 01, 2019  
 TAXABLE STATUS DATE-MAR 01, 2020  
 RPS155/V04/L015  
 CURRENT DATE 8/14/2020

\*\*\* GRAND TOTALS \*\*\*

ROLL SEC	DESCRIPTION	TOTAL PARCELS	ASSESSED LAND	ASSESSED TOTAL	EXEMPT AMOUNT ----- STAR AMOUNT	TOTAL TAXABLE ----- STAR TAXABLE	TAX RATE	TOTAL TAX
	Brasher Falls Scho			122,204		122,204		
	SPEC DIST TAXES					122,204		2,466.38
5	SPECIAL FRANCHISE	1						2,466.38

STATE OF NEW YORK  
 COUNTY - St Lawrence  
 SCHOOL - Brasher Falls  
 TOWN - Lawrence  
 SWIS - 404800

2 0 2 0 S C H O O L T A X R O L L  
 SPECIAL FRANCHISE SECTION OF THE ROLL - 5  
 OWNERS NAME SEQUENCE  
 UNIFORM PERCENT OF VALUE IS 099.00

PAGE 1022  
 VALUATION DATE-JUL 01, 2019  
 TAXABLE STATUS DATE-MAR 01, 2020

TAX MAP PARCEL NUMBER	PROPERTY LOCATION & CLASS	ASSESSMENT	EXEMPTION CODE-----	SCHOOL
CURRENT OWNERS NAME	SCHOOL DISTRICT	LAND	TAX DESCRIPTION	TAXABLE VALUE
CURRENT OWNERS ADDRESS	PARCEL SIZE/GRID COORD	TOTAL	SPECIAL DISTRICTS	TAX AMOUNT
***** 555.007-15-1 *****				
555.007-15-1	Town Lawrence		Brasher Falls School	91,325
Time Warner - North Region	869 Television	0		
PO Box 7467	Brasher Falls 402001			
Charlotte, NC 28241	Special Franchise	91,325		
	App Factor 89% Slc Sch			
	950630			
	BANK9999982			
	FULL MARKET VALUE	92,247		
			TOTAL TAX ---	1,843.16**
			DATE #1	09/30/20
			AMT DUE	1,843.16
*****				

STATE OF NEW YORK  
 COUNTY - St Lawrence  
 SCHOOL - Brasher Falls  
 TOWN - Lawrence  
 SWIS - 404800

2020 SCHOOL TAX ROLL  
 SPECIAL FRANCHISE SECTION OF THE ROLL - 5  
 NAME SECTION - T  
 UNIFORM PERCENT OF VALUE IS 099.00

PAGE 1023  
 VALUATION DATE-JUL 01, 2019  
 TAXABLE STATUS DATE-MAR 01, 2020  
 RPS155/V04/L015  
 CURRENT DATE 8/14/2020

\*\*\* SPECIAL DISTRICT SUMMARY \*\*\*

CODE	DISTRICT NAME	TOTAL PARCELS	EXTENSION TYPE	EXTENSION VALUE	AD VALOREM VALUE	EXEMPT AMOUNT	TAXABLE VALUE	TOTAL TAX
------	---------------	---------------	----------------	-----------------	------------------	---------------	---------------	-----------

NO SPECIAL DISTRICTS AT THIS LEVEL

\*\*\* SCHOOL DISTRICT SUMMARY \*\*\*

CODE	DISTRICT NAME	TOTAL PARCELS	ASSESSED LAND	ASSESSED TOTAL	EXEMPT AMOUNT	TOTAL TAXABLE	TOTAL TAX
					-----	-----	
					STAR AMOUNT	STAR TAXABLE	
	Brasher Falls	1		91,325		91,325	
402001						91,325	1,843.16
	SUB - TOTAL	1		91,325		91,325	
	SUB - TOTAL (CONT)					91,325	1,843.16
	TOTAL	1		91,325		91,325	
	TOTAL (CONT)					91,325	1,843.16

\*\*\* SYSTEM CODES SUMMARY \*\*\*

NO SYSTEM EXEMPTIONS AT THIS LEVEL

\*\*\* EXEMPTION SUMMARY \*\*\*

NO EXEMPTIONS AT THIS LEVEL

STATE OF NEW YORK  
 COUNTY - St Lawrence  
 SCHOOL - Brasher Falls  
 TOWN - Lawrence  
 SWIS - 404800

2020 SCHOOL TAX ROLL  
 SPECIAL FRANCHISE SECTION OF THE ROLL - 5  
 NAME SECTION - T  
 UNIFORM PERCENT OF VALUE IS 099.00

PAGE 1024  
 VALUATION DATE-JUL 01, 2019  
 TAXABLE STATUS DATE-MAR 01, 2020  
 RPS155/V04/L015  
 CURRENT DATE 8/14/2020

\*\*\* GRAND TOTALS \*\*\*

ROLL SEC	DESCRIPTION	TOTAL PARCELS	ASSESSED LAND	ASSESSED TOTAL	EXEMPT AMOUNT ----- STAR AMOUNT	TOTAL TAXABLE ----- STAR TAXABLE	TAX RATE	TOTAL TAX
	Brasher Falls Scho			91,325		91,325		
	SPEC DIST TAXES					91,325		1,843.16
5	SPECIAL FRANCHISE	1						1,843.16

STATE OF NEW YORK  
 COUNTY - St Lawrence  
 SCHOOL - Brasher Falls  
 TOWN - Lawrence  
 SWIS - 404800

2020 SCHOOL TAX ROLL  
 SPECIAL FRANCHISE SECTION OF THE ROLL - 5  
 UNIFORM PERCENT OF VALUE IS 099.00

PAGE 1025  
 VALUATION DATE-JUL 01, 2019  
 TAXABLE STATUS DATE-MAR 01, 2020  
 RPS155/V04/L015  
 CURRENT DATE 8/14/2020

ROLL SUBSECTION - - TOTALS

\*\*\* SPECIAL DISTRICT SUMMARY \*\*\*

CODE	DISTRICT NAME	TOTAL PARCELS	EXTENSION TYPE	EXTENSION VALUE	AD VALOREM VALUE	EXEMPT AMOUNT	TAXABLE VALUE	TOTAL TAX
------	---------------	---------------	----------------	-----------------	------------------	---------------	---------------	-----------

NO SPECIAL DISTRICTS AT THIS LEVEL

\*\*\* SCHOOL DISTRICT SUMMARY \*\*\*

CODE	DISTRICT NAME	TOTAL PARCELS	ASSESSED LAND	ASSESSED TOTAL	EXEMPT AMOUNT	TOTAL TAXABLE	TOTAL TAX
					----- STAR AMOUNT	----- STAR TAXABLE	
	Brasher Falls	2		213,529		213,529	
402001						213,529	4,309.54
	SUB - TOTAL	2		213,529		213,529	
	SUB - TOTAL (CONT)					213,529	4,309.54
	TOTAL	2		213,529		213,529	
	TOTAL (CONT)					213,529	4,309.54

\*\*\* SYSTEM CODES SUMMARY \*\*\*

NO SYSTEM EXEMPTIONS AT THIS LEVEL

\*\*\* EXEMPTION SUMMARY \*\*\*

NO EXEMPTIONS AT THIS LEVEL



STATE OF NEW YORK  
 COUNTY - St Lawrence  
 SCHOOL - Brasher Falls  
 TOWN - Lawrence  
 SWIS - 404800

2020 SCHOOL TAX ROLL  
 SPECIAL FRANCHISE SECTION OF THE ROLL - 5

PAGE 1026  
 VALUATION DATE-JUL 01, 2019  
 TAXABLE STATUS DATE-MAR 01, 2020  
 RPS155/V04/L015  
 CURRENT DATE 8/14/2020

UNIFORM PERCENT OF VALUE IS 099.00

ROLL SUBSECTION - - TOTALS

\*\*\* GRAND TOTALS \*\*\*

ROLL SEC	DESCRIPTION	TOTAL PARCELS	ASSESSED LAND	ASSESSED TOTAL	EXEMPT AMOUNT ----- STAR AMOUNT	TOTAL TAXABLE ----- STAR TAXABLE	TAX RATE	TOTAL TAX
	Brasher Falls Scho			213,529		213,529		
	SPEC DIST TAXES					213,529		4,309.54
5	SPECIAL FRANCHISE	2						4,309.54

STATE OF NEW YORK  
 COUNTY - St Lawrence  
 SCHOOL - Brasher Falls  
 TOWN - Lawrence  
 SWIS - 404800

2 0 2 0 S C H O O L T A X R O L L PAGE 1027  
 SPECIAL FRANCHISE SECTION OF THE ROLL - 5 SUB-SECT - R VALUATION DATE-JUL 01, 2019  
 OWNERS NAME SEQUENCE TAXABLE STATUS DATE-MAR 01, 2020  
 UNIFORM PERCENT OF VALUE IS 099.00

TAX MAP PARCEL NUMBER	PROPERTY LOCATION & CLASS	ASSESSMENT	EXEMPTION CODE-----	SCHOOL
CURRENT OWNERS NAME	SCHOOL DISTRICT	LAND	TAX DESCRIPTION	TAXABLE VALUE
CURRENT OWNERS ADDRESS	PARCEL SIZE/GRID COORD	TOTAL	SPECIAL DISTRICTS	TAX AMOUNT
***** 555.009-15-1 *****				
555.009-15-1	Town Lawrence			ACCT 5- 57- 3 BILL 2657
Niagara Mohawk Power Corp	861 Elec & gas		Brasher Falls School	1188,185 23,980.48
Property Tax Dept. D-Mezz	Brasher Falls 402001	0		
300 Erie Boulevard West	Special Franchise	1188,185		
Syracuse, NY 13202-4250	App Factor 81.58% Slc Sch			
	BANK9999996			
	FULL MARKET VALUE	1200,187		
TOTAL TAX ---				23,980.48**
				DATE #1 09/30/20
				AMT DUE 23,980.48
*****				

STATE OF NEW YORK  
 COUNTY - St Lawrence  
 SCHOOL - Brasher Falls  
 TOWN - Lawrence  
 SWIS - 404800

2020 SCHOOL TAX ROLL  
 SPECIAL FRANCHISE SECTION OF THE ROLL - 5  
 NAME SECTION - N  
 UNIFORM PERCENT OF VALUE IS 099.00

PAGE 1028  
 SUB-SECT - R VALUATION DATE-JUL 01, 2019  
 TAXABLE STATUS DATE-MAR 01, 2020  
 RPS155/V04/L015  
 CURRENT DATE 8/14/2020

\*\*\* SPECIAL DISTRICT SUMMARY \*\*\*

CODE	DISTRICT NAME	TOTAL PARCELS	EXTENSION TYPE	EXTENSION VALUE	AD VALOREM VALUE	EXEMPT AMOUNT	TAXABLE VALUE	TOTAL TAX
------	---------------	---------------	----------------	-----------------	------------------	---------------	---------------	-----------

NO SPECIAL DISTRICTS AT THIS LEVEL

\*\*\* SCHOOL DISTRICT SUMMARY \*\*\*

CODE	DISTRICT NAME	TOTAL PARCELS	ASSESSED LAND	ASSESSED TOTAL	EXEMPT AMOUNT	TOTAL TAXABLE	TOTAL TAX
					----- STAR AMOUNT	----- STAR TAXABLE	
	Brasher Falls	1		1188,185		1,188,185	
402001						1,188,185	23,980.48
	SUB - TOTAL	1		1188,185		1,188,185	
	SUB - TOTAL (CONT)					1,188,185	23,980.48
	TOTAL	1		1188,185		1,188,185	
	TOTAL (CONT)					1,188,185	23,980.48

\*\*\* SYSTEM CODES SUMMARY \*\*\*

NO SYSTEM EXEMPTIONS AT THIS LEVEL

\*\*\* EXEMPTION SUMMARY \*\*\*

NO EXEMPTIONS AT THIS LEVEL

STATE OF NEW YORK  
 COUNTY - St Lawrence  
 SCHOOL - Brasher Falls  
 TOWN - Lawrence  
 SWIS - 404800

2020 SCHOOL TAX ROLL  
 SPECIAL FRANCHISE SECTION OF THE ROLL - 5  
 NAME SECTION - N  
 UNIFORM PERCENT OF VALUE IS 099.00

PAGE 1029  
 SUB-SECT - R VALUATION DATE-JUL 01, 2019  
 TAXABLE STATUS DATE-MAR 01, 2020  
 RPS155/V04/L015  
 CURRENT DATE 8/14/2020

\*\*\* GRAND TOTALS \*\*\*

ROLL SEC	DESCRIPTION	TOTAL PARCELS	ASSESSED LAND	ASSESSED TOTAL	EXEMPT AMOUNT ----- STAR AMOUNT	TOTAL TAXABLE ----- STAR TAXABLE	TAX RATE	TOTAL TAX
	Brasher Falls Scho			1188,185		1,188,185		
	SPEC DIST TAXES					1,188,185		23,980.48
5	SPECIAL FRANCHISE	1						23,980.48

STATE OF NEW YORK  
 COUNTY - St Lawrence  
 SCHOOL - Brasher Falls  
 TOWN - Lawrence  
 SWIS - 404800

2020 SCHOOL TAX ROLL  
 SPECIAL FRANCHISE SECTION OF THE ROLL - 5  
 UNIFORM PERCENT OF VALUE IS 099.00

PAGE 1030  
 SUB-SECT - R VALUATION DATE-JUL 01, 2019  
 TAXABLE STATUS DATE-MAR 01, 2020  
 RPS155/V04/L015  
 CURRENT DATE 8/14/2020

ROLL SUBSECTION - R - TOTALS

\*\*\* SPECIAL DISTRICT SUMMARY \*\*\*

CODE	DISTRICT NAME	TOTAL PARCELS	EXTENSION TYPE	EXTENSION VALUE	AD VALOREM VALUE	EXEMPT AMOUNT	TAXABLE VALUE	TOTAL TAX
------	---------------	---------------	----------------	-----------------	------------------	---------------	---------------	-----------

NO SPECIAL DISTRICTS AT THIS LEVEL

\*\*\* SCHOOL DISTRICT SUMMARY \*\*\*

CODE	DISTRICT NAME	TOTAL PARCELS	ASSESSED LAND	ASSESSED TOTAL	EXEMPT AMOUNT	TOTAL TAXABLE	TOTAL TAX
					----- STAR AMOUNT	----- STAR TAXABLE	
	Brasher Falls	1		1188,185		1,188,185	
402001						1,188,185	23,980.48
	SUB - TOTAL	1		1188,185		1,188,185	
	SUB - TOTAL (CONT)					1,188,185	23,980.48
	TOTAL	1		1188,185		1,188,185	
	TOTAL (CONT)					1,188,185	23,980.48

\*\*\* SYSTEM CODES SUMMARY \*\*\*

NO SYSTEM EXEMPTIONS AT THIS LEVEL

\*\*\* EXEMPTION SUMMARY \*\*\*

NO EXEMPTIONS AT THIS LEVEL

STATE OF NEW YORK  
 COUNTY - St Lawrence  
 SCHOOL - Brasher Falls  
 TOWN - Lawrence  
 SWIS - 404800

2020 SCHOOL TAX ROLL  
 SPECIAL FRANCHISE SECTION OF THE ROLL - 5  
 UNIFORM PERCENT OF VALUE IS 099.00

PAGE 1031  
 SUB-SECT - R VALUATION DATE-JUL 01, 2019  
 TAXABLE STATUS DATE-MAR 01, 2020  
 RPS155/V04/L015  
 CURRENT DATE 8/14/2020

ROLL SUBSECTION - R - TOTALS

\*\*\* GRAND TOTALS \*\*\*

ROLL SEC	DESCRIPTION	TOTAL PARCELS	ASSESSED LAND	ASSESSED TOTAL	EXEMPT AMOUNT ----- STAR AMOUNT	TOTAL TAXABLE ----- STAR TAXABLE	TAX RATE	TOTAL TAX
	Brasher Falls Scho			1188,185		1,188,185		
	SPEC DIST TAXES					1,188,185		23,980.48
5	SPECIAL FRANCHISE	1						23,980.48

STATE OF NEW YORK  
 COUNTY - St Lawrence  
 SCHOOL - Brasher Falls  
 TOWN - Lawrence  
 SWIS - 404800

2020 SCHOOL TAX ROLL  
 SPECIAL FRANCHISE SECTION OF THE ROLL - 5

PAGE 1032  
 VALUATION DATE-JUL 01, 2019  
 TAXABLE STATUS DATE-MAR 01, 2020  
 RPS155/V04/L015  
 CURRENT DATE 8/14/2020

ROLL SECTION TOTALS

\*\*\* SPECIAL DISTRICT SUMMARY \*\*\*

CODE	DISTRICT NAME	TOTAL PARCELS	EXTENSION TYPE	EXTENSION VALUE	AD VALOREM VALUE	EXEMPT AMOUNT	TAXABLE VALUE	TOTAL TAX
------	---------------	---------------	----------------	-----------------	------------------	---------------	---------------	-----------

NO SPECIAL DISTRICTS AT THIS LEVEL

\*\*\* SCHOOL DISTRICT SUMMARY \*\*\*

CODE	DISTRICT NAME	TOTAL PARCELS	ASSESSED LAND	ASSESSED TOTAL	EXEMPT AMOUNT	TOTAL TAXABLE	TOTAL TAX
					----- STAR AMOUNT	----- STAR TAXABLE	
	Brasher Falls	3		1401,714		1,401,714	
402001						1,401,714	28,290.02
	S U B - T O T A L	3		1401,714		1,401,714	
	S U B - T O T A L (CONT)					1,401,714	28,290.02
	T O T A L	3		1401,714		1,401,714	
	T O T A L (CONT)					1,401,714	28,290.02

\*\*\* SYSTEM CODES SUMMARY \*\*\*

NO SYSTEM EXEMPTIONS AT THIS LEVEL

\*\*\* EXEMPTION SUMMARY \*\*\*

NO EXEMPTIONS AT THIS LEVEL

STATE OF NEW YORK  
 COUNTY - St Lawrence  
 SCHOOL - Brasher Falls  
 TOWN - Lawrence  
 SWIS - 404800

2020 SCHOOL TAX ROLL  
 SPECIAL FRANCHISE SECTION OF THE ROLL - 5

PAGE 1033  
 VALUATION DATE-JUL 01, 2019  
 TAXABLE STATUS DATE-MAR 01, 2020  
 RPS155/V04/L015  
 CURRENT DATE 8/14/2020

UNIFORM PERCENT OF VALUE IS 099.00

ROLL SECTION TOTALS

\*\*\* GRAND TOTALS \*\*\*

ROLL SEC	DESCRIPTION	TOTAL PARCELS	ASSESSED LAND	ASSESSED TOTAL	EXEMPT AMOUNT ----- STAR AMOUNT	TOTAL TAXABLE ----- STAR TAXABLE	TAX RATE	TOTAL TAX
	Brasher Falls Scho			1401,714		1,401,714		
	SPEC DIST TAXES					1,401,714		28,290.02
5	SPECIAL FRANCHISE	3						28,290.02



STATE OF NEW YORK  
 COUNTY - St Lawrence  
 SCHOOL - Brasher Falls  
 TOWN - Lawrence  
 SWIS - 404800

2 0 2 0 S C H O O L T A X R O L L  
 UTILITY & R.R. SECTION OF THE ROLL - 6  
 OWNERS NAME SEQUENCE  
 UNIFORM PERCENT OF VALUE IS 099.00

PAGE 1034  
 VALUATION DATE-JUL 01, 2019  
 TAXABLE STATUS DATE-MAR 01, 2020

TAX MAP PARCEL NUMBER	PROPERTY LOCATION & CLASS	ASSESSMENT	EXEMPTION CODE-----	SCHOOL
CURRENT OWNERS NAME	SCHOOL DISTRICT	LAND	TAX DESCRIPTION	TAXABLE VALUE
CURRENT OWNERS ADDRESS	PARCEL SIZE/GRID COORD	TOTAL	SPECIAL DISTRICTS	TAX AMOUNT
***** 35.004-1-13 *****				
35.004-1-13	1691 SH 11C		Brasher Falls School	3,500
AT & T	831 Tele Comm	3,000		
Property Tax Department	Brasher Falls 402001	3,500		
1010 Pine, 9E-L-01	Utility For Town Roll			
St. Louis, MO 63101	App Factor 100% Slc Sch			
	FRNT 100.00 DPTH 133.00			
	EAST-0403884 NRTH-1751023			
	DEED BOOK 981 PG-00496			
	FULL MARKET VALUE	3,535		
TOTAL TAX ---				70.64**
				DATE #1 09/30/20
				AMT DUE 70.64
*****				

STATE OF NEW YORK  
 COUNTY - St Lawrence  
 SCHOOL - Brasher Falls  
 TOWN - Lawrence  
 SWIS - 404800

2020 SCHOOL TAX ROLL  
 UTILITY & R.R. SECTION OF THE ROLL - 6  
 NAME SECTION - A  
 UNIFORM PERCENT OF VALUE IS 099.00

PAGE 1035  
 VALUATION DATE-JUL 01, 2019  
 TAXABLE STATUS DATE-MAR 01, 2020  
 RPS155/V04/L015  
 CURRENT DATE 8/14/2020

\*\*\* SPECIAL DISTRICT SUMMARY \*\*\*

CODE	DISTRICT NAME	TOTAL PARCELS	EXTENSION TYPE	EXTENSION VALUE	AD VALOREM VALUE	EXEMPT AMOUNT	TAXABLE VALUE	TOTAL TAX
------	---------------	---------------	----------------	-----------------	------------------	---------------	---------------	-----------

NO SPECIAL DISTRICTS AT THIS LEVEL

\*\*\* SCHOOL DISTRICT SUMMARY \*\*\*

CODE	DISTRICT NAME	TOTAL PARCELS	ASSESSED LAND	ASSESSED TOTAL	EXEMPT AMOUNT	TOTAL TAXABLE	TOTAL TAX
					-----	-----	
					STAR AMOUNT	STAR TAXABLE	
	Brasher Falls	1	3,000	3,500		3,500	
402001						3,500	70.64
	SUB - TOTAL	1	3,000	3,500		3,500	
	SUB - TOTAL (CONT)					3,500	70.64
	TOTAL	1	3,000	3,500		3,500	
	TOTAL (CONT)					3,500	70.64

\*\*\* SYSTEM CODES SUMMARY \*\*\*

NO SYSTEM EXEMPTIONS AT THIS LEVEL

\*\*\* EXEMPTION SUMMARY \*\*\*

NO EXEMPTIONS AT THIS LEVEL

STATE OF NEW YORK  
 COUNTY - St Lawrence  
 SCHOOL - Brasher Falls  
 TOWN - Lawrence  
 SWIS - 404800

2 0 2 0 S C H O O L T A X R O L L  
 UTILITY & R.R. SECTION OF THE ROLL - 6  
 N A M E S E C T I O N - A  
 UNIFORM PERCENT OF VALUE IS 099.00

PAGE 1036  
 VALUATION DATE-JUL 01, 2019  
 TAXABLE STATUS DATE-MAR 01, 2020  
 RPS155/V04/L015  
 CURRENT DATE 8/14/2020

\*\*\* G R A N D T O T A L S \*\*\*

ROLL SEC	DESCRIPTION	TOTAL PARCELS	ASSESSED LAND	ASSESSED TOTAL	EXEMPT AMOUNT ----- STAR AMOUNT	TOTAL TAXABLE ----- STAR TAXABLE	TAX RATE	TOTAL TAX
	Brasher Falls Scho		3,000	3,500		3,500		
	SPEC DIST TAXES					3,500		70.64
6	UTILITIES & N.C.	1						70.64

STATE OF NEW YORK  
 COUNTY - St Lawrence  
 SCHOOL - Brasher Falls  
 TOWN - Lawrence  
 SWIS - 404800

2 0 2 0 S C H O O L T A X R O L L  
 UTILITY & R.R. SECTION OF THE ROLL - 6  
 OWNERS NAME SEQUENCE  
 UNIFORM PERCENT OF VALUE IS 099.00

PAGE 1037  
 VALUATION DATE-JUL 01, 2019  
 TAXABLE STATUS DATE-MAR 01, 2020

TAX MAP PARCEL NUMBER	PROPERTY LOCATION & CLASS	ASSESSMENT	EXEMPTION CODE-----	SCHOOL
CURRENT OWNERS NAME	SCHOOL DISTRICT	LAND	TAX DESCRIPTION	TAXABLE VALUE
CURRENT OWNERS ADDRESS	PARCEL SIZE/GRID COORD	TOTAL	SPECIAL DISTRICTS	TAX AMOUNT
***** 648.000-9999-637.250/1881***				
	Outside Plant			BILL 2659
648.000-9999-637.250/1881	836 Telecom. eq.		Mass Telec 47100	59
Empire Telephone Corp	Brasher Falls 402001	0	Brasher Falls School	999 20.16
Company Code 637250	90.41% BFCS	1,058		
34 Main St	888888			
Prattsburgh, NY 14873	fiber optic			
	FULL MARKET VALUE	1,069		
TOTAL TAX ---				20.16**
				DATE #1 09/30/20
				AMT DUE 20.16
*****				

STATE OF NEW YORK  
 COUNTY - St Lawrence  
 SCHOOL - Brasher Falls  
 TOWN - Lawrence  
 SWIS - 404800

2020 SCHOOL TAX ROLL  
 UTILITY & R.R. SECTION OF THE ROLL - 6  
 NAME SECTION - E  
 UNIFORM PERCENT OF VALUE IS 099.00

PAGE 1038  
 VALUATION DATE-JUL 01, 2019  
 TAXABLE STATUS DATE-MAR 01, 2020  
 RPS155/V04/L015  
 CURRENT DATE 8/14/2020

\*\*\* SPECIAL DISTRICT SUMMARY \*\*\*

CODE	DISTRICT NAME	TOTAL PARCELS	EXTENSION TYPE	EXTENSION VALUE	AD VALOREM VALUE	EXEMPT AMOUNT	TAXABLE VALUE	TOTAL TAX
------	---------------	---------------	----------------	-----------------	------------------	---------------	---------------	-----------

NO SPECIAL DISTRICTS AT THIS LEVEL

\*\*\* SCHOOL DISTRICT SUMMARY \*\*\*

CODE	DISTRICT NAME	TOTAL PARCELS	ASSESSED LAND	ASSESSED TOTAL	EXEMPT AMOUNT	TOTAL TAXABLE	TOTAL TAX
					----- STAR AMOUNT	----- STAR TAXABLE	
402001	Brasher Falls	1		1,058	59	999	
						999	20.16
	SUB - TOTAL	1		1,058	59	999	
	SUB - TOTAL (CONT)					999	20.16
	TOTAL	1		1,058	59	999	
	TOTAL (CONT)					999	20.16

\*\*\* SYSTEM CODES SUMMARY \*\*\*

NO SYSTEM EXEMPTIONS AT THIS LEVEL

\*\*\* EXEMPTION SUMMARY \*\*\*

CODE	DESCRIPTION	TOTAL PARCELS	SCHOOL
47100	Mass Telec	1	59
	TOTAL	1	59

STATE OF NEW YORK  
 COUNTY - St Lawrence  
 SCHOOL - Brasher Falls  
 TOWN - Lawrence  
 SWIS - 404800

2 0 2 0 S C H O O L T A X R O L L  
 UTILITY & R.R. SECTION OF THE ROLL - 6  
 N A M E S E C T I O N - E  
 UNIFORM PERCENT OF VALUE IS 099.00

PAGE 1039  
 VALUATION DATE-JUL 01, 2019  
 TAXABLE STATUS DATE-MAR 01, 2020  
 RPS155/V04/L015  
 CURRENT DATE 8/14/2020

\*\*\* G R A N D T O T A L S \*\*\*

ROLL SEC	DESCRIPTION	TOTAL PARCELS	ASSESSED LAND	ASSESSED TOTAL	EXEMPT AMOUNT ----- STAR AMOUNT	TOTAL TAXABLE ----- STAR TAXABLE	TAX RATE	TOTAL TAX
	Brasher Falls Scho			1,058	59	999		
	SPEC DIST TAXES					999		20.16
6	UTILITIES & N.C.	1						20.16

STATE OF NEW YORK  
 COUNTY - St Lawrence  
 SCHOOL - Brasher Falls  
 TOWN - Lawrence  
 SWIS - 404800

2 0 2 0 S C H O O L T A X R O L L  
 UTILITY & R.R. SECTION OF THE ROLL - 6  
 OWNERS NAME SEQUENCE  
 UNIFORM PERCENT OF VALUE IS 099.00

PAGE 1040  
 VALUATION DATE-JUL 01, 2019  
 TAXABLE STATUS DATE-MAR 01, 2020

TAX MAP PARCEL NUMBER	PROPERTY LOCATION & CLASS	ASSESSMENT	EXEMPTION CODE-----	SCHOOL
CURRENT OWNERS NAME	SCHOOL DISTRICT	LAND	TAX DESCRIPTION	TAXABLE VALUE
CURRENT OWNERS ADDRESS	PARCEL SIZE/GRID COORD	TOTAL	SPECIAL DISTRICTS	TAX AMOUNT
*****				
36.003-3-24.12	2169 SH 11C			36.003-3-24.12 *****
Nicholville Telephone Co	831 Tele Comm		Brasher Falls School	20,000
Company Code 632500	Brasher Falls 402001	5,000		BILL 2660
% Phillip Wagschal	No Lawrence Switching Sta	20,000		403.65
PO Box 122	App Factor 100% Slc Sch			
Nicholville, NY 12965	FRNT 100.00 DPTH 100.00			
	BANK9999981			
	EAST-0411129 NRTH-1746108			
	DEED BOOK 2016 PG-10259			
	FULL MARKET VALUE	20,202		
			TOTAL TAX ---	403.65**
				DATE #1 09/30/20
				AMT DUE 403.65
*****				
56.004-2-34	310 CR 49			56.004-2-34 *****
Nicholville Telephone Co	831 Tele Comm		Brasher Falls School	20,000
Company Code 632500	Brasher Falls 402001	10,100		BILL 2661
% Phillip Wagschal	App Factor 100% Slc Sch	20,000		403.65
PO Box 122	100x184x157x143			
Nicholville, NY 12965	FRNT 100.00 DPTH 210.00			
	BANK9999981			
	EAST-0400783 NRTH-1715802			
	DEED BOOK 2016 PG-10262			
	FULL MARKET VALUE	20,202		
			TOTAL TAX ---	403.65**
				DATE #1 09/30/20
				AMT DUE 403.65
*****				
648.000-9999-632.500/1881	Outside Plant			648.000-9999-632.500/1881***
Nicholville Telephone Co	836 Telecom. eq.		Mass Telec 47100	ACCT 6- 56- 7
Company Code 632500	Brasher Falls 402001	0	Brasher Falls School	BILL 2662
% Phillip Wagschal	888888	46,982		10,007
PO Box 122	App Factor 89.93 Slc Sch			746.25
Nicholville, NY 12965	Poles, Wires, Cables			
	BANK9999981			
	FULL MARKET VALUE	47,457		
			TOTAL TAX ---	746.25**
				DATE #1 09/30/20
				AMT DUE 746.25
*****				
648.000-9999-131.600/2881	Electric Transmission			648.000-9999-131.600/2881***
NYS Electric And Gas	883 Gas Trans Impr		Brasher Falls School	ACCT 6- 56- 2
Company Code 131600	Brasher Falls 402001	0		BILL 2663
% Avangrid Mngt Co-Local Tax	Trans #17	33,307		672.22
One City Center Fl 5th	App Factor 89.93 Slc Sch			
Portland, ME 04101	Company Code 131600			
	BANK9999972			
	FULL MARKET VALUE	33,643		
			TOTAL TAX ---	672.22**
				DATE #1 09/30/20
				AMT DUE 672.22

\*\*\*\*\*



STATE OF NEW YORK  
 COUNTY - St Lawrence  
 SCHOOL - Brasher Falls  
 TOWN - Lawrence  
 SWIS - 404800

2020 SCHOOL TAX ROLL  
 UTILITY & R.R. SECTION OF THE ROLL - 6  
 NAME SECTION - N  
 UNIFORM PERCENT OF VALUE IS 099.00

PAGE 1041  
 VALUATION DATE-JUL 01, 2019  
 TAXABLE STATUS DATE-MAR 01, 2020  
 RPS155/V04/L015  
 CURRENT DATE 8/14/2020

\*\*\* SPECIAL DISTRICT SUMMARY \*\*\*

CODE	DISTRICT NAME	TOTAL PARCELS	EXTENSION TYPE	EXTENSION VALUE	AD VALOREM VALUE	EXEMPT AMOUNT	TAXABLE VALUE	TOTAL TAX
------	---------------	---------------	----------------	-----------------	------------------	---------------	---------------	-----------

NO SPECIAL DISTRICTS AT THIS LEVEL

\*\*\* SCHOOL DISTRICT SUMMARY \*\*\*

CODE	DISTRICT NAME	TOTAL PARCELS	ASSESSED LAND	ASSESSED TOTAL	EXEMPT AMOUNT	TOTAL TAXABLE	TOTAL TAX
					-----	-----	
					STAR AMOUNT	STAR TAXABLE	
	Brasher Falls	4	15,100	120,289	10,007	110,282	
402001						110,282	2,225.77
	S U B - T O T A L	4	15,100	120,289	10,007	110,282	
	S U B - T O T A L (CONT)					110,282	2,225.77
	T O T A L	4	15,100	120,289	10,007	110,282	
	T O T A L (CONT)					110,282	2,225.77

\*\*\* SYSTEM CODES SUMMARY \*\*\*

NO SYSTEM EXEMPTIONS AT THIS LEVEL

\*\*\* EXEMPTION SUMMARY \*\*\*

CODE	DESCRIPTION	TOTAL PARCELS	SCHOOL
47100	Mass Telec	1	10,007
	T O T A L	1	10,007

STATE OF NEW YORK  
 COUNTY - St Lawrence  
 SCHOOL - Brasher Falls  
 TOWN - Lawrence  
 SWIS - 404800

2 0 2 0 S C H O O L T A X R O L L  
 UTILITY & R.R. SECTION OF THE ROLL - 6  
 N A M E S E C T I O N - N  
 UNIFORM PERCENT OF VALUE IS 099.00

PAGE 1042  
 VALUATION DATE-JUL 01, 2019  
 TAXABLE STATUS DATE-MAR 01, 2020  
 RPS155/V04/L015  
 CURRENT DATE 8/14/2020

\*\*\* G R A N D T O T A L S \*\*\*

ROLL SEC	DESCRIPTION	TOTAL PARCELS	ASSESSED LAND	ASSESSED TOTAL	EXEMPT AMOUNT ----- STAR AMOUNT	TOTAL TAXABLE ----- STAR TAXABLE	TAX RATE	TOTAL TAX
	Brasher Falls Scho		15,100	120,289	10,007	110,282		
	SPEC DIST TAXES					110,282		2,225.77
6	UTILITIES & N.C.	4						2,225.77

STATE OF NEW YORK  
 COUNTY - St Lawrence  
 SCHOOL - Brasher Falls  
 TOWN - Lawrence  
 SWIS - 404800

2 0 2 0 S C H O O L T A X R O L L  
 UTILITY & R.R. SECTION OF THE ROLL - 6  
 OWNERS NAME SEQUENCE  
 UNIFORM PERCENT OF VALUE IS 099.00

PAGE 1043  
 VALUATION DATE-JUL 01, 2019  
 TAXABLE STATUS DATE-MAR 01, 2020

TAX MAP PARCEL NUMBER	PROPERTY LOCATION & CLASS	ASSESSMENT	EXEMPTION CODE-----	SCHOOL
CURRENT OWNERS NAME	SCHOOL DISTRICT	LAND	TAX DESCRIPTION	TAXABLE VALUE
CURRENT OWNERS ADDRESS	PARCEL SIZE/GRID COORD	TOTAL	SPECIAL DISTRICTS	TAX AMOUNT
*****				
648.000-999-701.360/1881	Outside Plant			648.000-999-701.360/1881 ***
SLIC Network Solutions, Inc	836 Telecom. eq.		Brasher Falls School	442,898
Company Code 701360	Brasher Falls 402001	0		BILL 2664
PO Box 122	90.41% BFCS	442,898		8,938.76
Nicholville, NY 12965	888888			
	fiber optic			
	FULL MARKET VALUE	447,372		
TOTAL TAX ---				8,938.76**
				DATE #1 09/30/20
				AMT DUE 8,938.76
*****				

STATE OF NEW YORK  
 COUNTY - St Lawrence  
 SCHOOL - Brasher Falls  
 TOWN - Lawrence  
 SWIS - 404800

2020 SCHOOL TAX ROLL  
 UTILITY & R.R. SECTION OF THE ROLL - 6  
 NAME SECTION - S  
 UNIFORM PERCENT OF VALUE IS 099.00

PAGE 1044  
 VALUATION DATE-JUL 01, 2019  
 TAXABLE STATUS DATE-MAR 01, 2020  
 RPS155/V04/L015  
 CURRENT DATE 8/14/2020

\*\*\* SPECIAL DISTRICT SUMMARY \*\*\*

CODE	DISTRICT NAME	TOTAL PARCELS	EXTENSION TYPE	EXTENSION VALUE	AD VALOREM VALUE	EXEMPT AMOUNT	TAXABLE VALUE	TOTAL TAX
------	---------------	---------------	----------------	-----------------	------------------	---------------	---------------	-----------

NO SPECIAL DISTRICTS AT THIS LEVEL

\*\*\* SCHOOL DISTRICT SUMMARY \*\*\*

CODE	DISTRICT NAME	TOTAL PARCELS	ASSESSED LAND	ASSESSED TOTAL	EXEMPT AMOUNT	TOTAL TAXABLE	TOTAL TAX
					----- STAR AMOUNT	----- STAR TAXABLE	
	Brasher Falls	1		442,898		442,898	
402001						442,898	8,938.76
	SUB - TOTAL	1		442,898		442,898	
	SUB - TOTAL (CONT)					442,898	8,938.76
	TOTAL	1		442,898		442,898	
	TOTAL (CONT)					442,898	8,938.76

\*\*\* SYSTEM CODES SUMMARY \*\*\*

NO SYSTEM EXEMPTIONS AT THIS LEVEL

\*\*\* EXEMPTION SUMMARY \*\*\*

NO EXEMPTIONS AT THIS LEVEL

STATE OF NEW YORK  
 COUNTY - St Lawrence  
 SCHOOL - Brasher Falls  
 TOWN - Lawrence  
 SWIS - 404800

2020 SCHOOL TAX ROLL  
 UTILITY & R.R. SECTION OF THE ROLL - 6  
 NAME SECTION - S  
 UNIFORM PERCENT OF VALUE IS 099.00

PAGE 1045  
 VALUATION DATE-JUL 01, 2019  
 TAXABLE STATUS DATE-MAR 01, 2020  
 RPS155/V04/L015  
 CURRENT DATE 8/14/2020

\*\*\* GRAND TOTALS \*\*\*

ROLL SEC	DESCRIPTION	TOTAL PARCELS	ASSESSED LAND	ASSESSED TOTAL	EXEMPT AMOUNT ----- STAR AMOUNT	TOTAL TAXABLE ----- STAR TAXABLE	TAX RATE	TOTAL TAX
	Brasher Falls Scho			442,898		442,898		
	SPEC DIST TAXES					442,898		8,938.76
6	UTILITIES & N.C.	1						8,938.76

STATE OF NEW YORK  
 COUNTY - St Lawrence  
 SCHOOL - Brasher Falls  
 TOWN - Lawrence  
 SWIS - 404800

2 0 2 0 S C H O O L T A X R O L L  
 UTILITY & R.R. SECTION OF THE ROLL - 6  
 OWNERS NAME SEQUENCE  
 UNIFORM PERCENT OF VALUE IS 099.00

PAGE 1046  
 VALUATION DATE-JUL 01, 2019  
 TAXABLE STATUS DATE-MAR 01, 2020

TAX MAP PARCEL NUMBER	PROPERTY LOCATION & CLASS	ASSESSMENT	EXEMPTION CODE-----	SCHOOL
CURRENT OWNERS NAME	SCHOOL DISTRICT	LAND	TAX DESCRIPTION	TAXABLE VALUE
CURRENT OWNERS ADDRESS	PARCEL SIZE/GRID COORD	TOTAL	SPECIAL DISTRICTS	TAX AMOUNT
*****				
46.001-1-16.121/1	USH 11		46.001-1-16.121/1	*****
Verizon Wireless	837 Cell Tower		Brasher Falls School	BILL 2665
PO Box 2549	Brasher Falls 402001	0		4,036.49
Addison, TX 75001	ACRES 0.01	200,000		
	FULL MARKET VALUE	202,020		
TOTAL TAX ---				4,036.49**
				DATE #1 09/30/20
				AMT DUE 4,036.49
*****				

STATE OF NEW YORK  
 COUNTY - St Lawrence  
 SCHOOL - Brasher Falls  
 TOWN - Lawrence  
 SWIS - 404800

2020 SCHOOL TAX ROLL  
 UTILITY & R.R. SECTION OF THE ROLL - 6  
 NAME SECTION - V  
 UNIFORM PERCENT OF VALUE IS 099.00

PAGE 1047  
 VALUATION DATE-JUL 01, 2019  
 TAXABLE STATUS DATE-MAR 01, 2020  
 RPS155/V04/L015  
 CURRENT DATE 8/14/2020

\*\*\* SPECIAL DISTRICT SUMMARY \*\*\*

CODE	DISTRICT NAME	TOTAL PARCELS	EXTENSION TYPE	EXTENSION VALUE	AD VALOREM VALUE	EXEMPT AMOUNT	TAXABLE VALUE	TOTAL TAX
------	---------------	---------------	----------------	-----------------	------------------	---------------	---------------	-----------

NO SPECIAL DISTRICTS AT THIS LEVEL

\*\*\* SCHOOL DISTRICT SUMMARY \*\*\*

CODE	DISTRICT NAME	TOTAL PARCELS	ASSESSED LAND	ASSESSED TOTAL	EXEMPT AMOUNT	TOTAL TAXABLE	TOTAL TAX
					----- STAR AMOUNT	----- STAR TAXABLE	
	Brasher Falls	1		200,000		200,000	
402001						200,000	4,036.49
	SUB - TOTAL	1		200,000		200,000	
	SUB - TOTAL (CONT)					200,000	4,036.49
	TOTAL	1		200,000		200,000	
	TOTAL (CONT)					200,000	4,036.49

\*\*\* SYSTEM CODES SUMMARY \*\*\*

NO SYSTEM EXEMPTIONS AT THIS LEVEL

\*\*\* EXEMPTION SUMMARY \*\*\*

NO EXEMPTIONS AT THIS LEVEL

STATE OF NEW YORK  
 COUNTY - St Lawrence  
 SCHOOL - Brasher Falls  
 TOWN - Lawrence  
 SWIS - 404800

2 0 2 0 S C H O O L T A X R O L L  
 UTILITY & R.R. SECTION OF THE ROLL - 6  
 N A M E S E C T I O N - V  
 UNIFORM PERCENT OF VALUE IS 099.00

PAGE 1048  
 VALUATION DATE-JUL 01, 2019  
 TAXABLE STATUS DATE-MAR 01, 2020  
 RPS155/V04/L015  
 CURRENT DATE 8/14/2020

\*\*\* G R A N D T O T A L S \*\*\*

ROLL SEC	DESCRIPTION	TOTAL PARCELS	ASSESSED LAND	ASSESSED TOTAL	EXEMPT AMOUNT ----- STAR AMOUNT	TOTAL TAXABLE ----- STAR TAXABLE	TAX RATE	TOTAL TAX
	Brasher Falls Scho			200,000		200,000		
	SPEC DIST TAXES					200,000		4,036.49
6	UTILITIES & N.C.	1						4,036.49



STATE OF NEW YORK  
 COUNTY - St Lawrence  
 SCHOOL - Brasher Falls  
 TOWN - Lawrence  
 SWIS - 404800

2020 SCHOOL TAX ROLL  
 UTILITY & R.R. SECTION OF THE ROLL - 6  
 UNIFORM PERCENT OF VALUE IS 099.00

PAGE 1049  
 VALUATION DATE-JUL 01, 2019  
 TAXABLE STATUS DATE-MAR 01, 2020  
 RPS155/V04/L015  
 CURRENT DATE 8/14/2020

R O L L S U B S E C T I O N - - T O T A L S

\*\*\* S P E C I A L D I S T R I C T S U M M A R Y \*\*\*

CODE	DISTRICT NAME	TOTAL PARCELS	EXTENSION TYPE	EXTENSION VALUE	AD VALOREM VALUE	EXEMPT AMOUNT	TAXABLE VALUE	TOTAL TAX
------	---------------	---------------	----------------	-----------------	------------------	---------------	---------------	-----------

NO SPECIAL DISTRICTS AT THIS LEVEL

\*\*\* S C H O O L D I S T R I C T S U M M A R Y \*\*\*

CODE	DISTRICT NAME	TOTAL PARCELS	ASSESSED LAND	ASSESSED TOTAL	EXEMPT AMOUNT	TOTAL TAXABLE	TOTAL TAX
					-----	-----	
					STAR AMOUNT	STAR TAXABLE	
	Brasher Falls	8	18,100	767,745	10,066	757,679	
402001						757,679	15,291.82
	S U B - T O T A L	8	18,100	767,745	10,066	757,679	
	S U B - T O T A L (CONT)					757,679	15,291.82
	T O T A L	8	18,100	767,745	10,066	757,679	
	T O T A L (CONT)					757,679	15,291.82

\*\*\* S Y S T E M C O D E S S U M M A R Y \*\*\*

NO SYSTEM EXEMPTIONS AT THIS LEVEL

\*\*\* E X E M P T I O N S U M M A R Y \*\*\*

CODE	DESCRIPTION	TOTAL PARCELS	SCHOOL
47100	Mass Telec	2	10,066
	T O T A L	2	10,066

STATE OF NEW YORK  
 COUNTY - St Lawrence  
 SCHOOL - Brasher Falls  
 TOWN - Lawrence  
 SWIS - 404800

2020 SCHOOL TAX ROLL  
 UTILITY & R.R. SECTION OF THE ROLL - 6  
 UNIFORM PERCENT OF VALUE IS 099.00

PAGE 1050  
 VALUATION DATE-JUL 01, 2019  
 TAXABLE STATUS DATE-MAR 01, 2020  
 RPS155/V04/L015  
 CURRENT DATE 8/14/2020

ROLL SUBSECTION - - TOTALS

\*\*\* GRAND TOTALS \*\*\*

ROLL SEC	DESCRIPTION	TOTAL PARCELS	ASSESSED LAND	ASSESSED TOTAL	EXEMPT AMOUNT ----- STAR AMOUNT	TOTAL TAXABLE ----- STAR TAXABLE	TAX RATE	TOTAL TAX
	Brasher Falls Scho		18,100	767,745	10,066	757,679		
	SPEC DIST TAXES					757,679		15,291.82
6	UTILITIES & N.C.	8						15,291.82

STATE OF NEW YORK  
COUNTY - St Lawrence  
SCHOOL - Brasher Falls  
TOWN - Lawrence  
SWIS - 404800

2 0 2 0 S C H O O L T A X R O L L  
UTILITY & R.R. SECTION OF THE ROLL - 6  
OWNERS NAME SEQUENCE  
UNIFORM PERCENT OF VALUE IS 099.00

PAGE 1051  
SUB-SECT - R VALUATION DATE-JUL 01, 2019  
TAXABLE STATUS DATE-MAR 01, 2020

TAX MAP PARCEL NUMBER	PROPERTY LOCATION & CLASS	ASSESSMENT	EXEMPTION CODE-----	SCHOOL
CURRENT OWNERS NAME	SCHOOL DISTRICT	LAND	TAX DESCRIPTION	TAXABLE VALUE
CURRENT OWNERS ADDRESS	PARCEL SIZE/GRID COORD	TOTAL	SPECIAL DISTRICTS	TAX AMOUNT
*****				
36.003-3-29	2083 SH 11C			36.003-3-29 *****
Niagara Mohawk Power Corp	872 Elec-Substation		Brasher Falls School	ACCT 6- 56- 5.6 BILL 2666
Attn: Company Code 132350	Brasher Falls 402001	10,847		165,631 3,342.84
Property Tax Dept D-Mezz	813861	165,631		
300 Erie Boulevard West	App Factor 100% Slc Sch			
Syracuse, NY 13202-4250	North Lawrence Substation			
	FRNT 150.00 DPTH 110.00			
	BANK9999996			
	EAST-0410905 NRTH-1748241			
	FULL MARKET VALUE	167,304		
			TOTAL TAX ---	3,342.84**
			DATE #1	09/30/20
			AMT DUE	3,342.84
*****				
648.000-9999-132.350/1011	Electric Transmission			648.000-9999-132.350/1011**
Niagara Mohawk Power Corp	882 Elec Trans Imp		Brasher Falls School	ACCT 6-56-5.2 BILL 2667
Attn: Company Code 132350	Brasher Falls 402001	0		386,347 7,797.43
Property Tax Dept D-Mezz	812418 3450 Kv	386,347		
300 Erie Boulevard West	App Factor 74% Slc Sch			
Syracuse, NY 13202-4250	T-013 Bombay-Nichvl # 23			
	BANK9999996			
	FULL MARKET VALUE	390,249		
			TOTAL TAX ---	7,797.43**
			DATE #1	09/30/20
			AMT DUE	7,797.43
*****				
648.000-9999-132.350/1021	Electric Transmission			648.000-9999-132.350/1021**
Niagara Mohawk Power Corp	882 Elec Trans Imp		Brasher Falls School	BILL 2668
Attn: Company Code 132350	Brasher Falls 402001	0		54,443 1,098.79
Property Tax Dept D-Mezz	812484 3450 Kv	54,443		
300 Erie Boulevard West	App Factor 1.0 Slc Sch			
Syracuse, NY 13202-4250	T-118 Nchvl-Frnkln St #23			
	BANK9999996			
	FULL MARKET VALUE	54,993		
			TOTAL TAX ---	1,098.79**
			DATE #1	09/30/20
			AMT DUE	1,098.79
*****				
648.000-9999-132.350/1031	Electric Transmission			648.000-9999-132.350/1031**
Niagara Mohawk Power Corp	882 Elec Trans Imp		Brasher Falls School	BILL 2669
Attn: Company Code 132350	Brasher Falls 402001	0		72,506 1,463.35
Property Tax Dept D-Mezz	812551 3450 Kv	72,506		
300 Erie Boulevard West	App Factor 1.0 Slc Sch			
Syracuse, NY 13202-4250	T-013A Sealtest #23			
	BANK9999996			
	FULL MARKET VALUE	73,238		
			TOTAL TAX ---	1,463.35**
			DATE #1	09/30/20
			AMT DUE	1,463.35
*****				

STATE OF NEW YORK  
 COUNTY - St Lawrence  
 SCHOOL - Brasher Falls  
 TOWN - Lawrence  
 SWIS - 404800

2 0 2 0 S C H O O L T A X R O L L  
 UTILITY & R.R. SECTION OF THE ROLL - 6  
 OWNERS NAME SEQUENCE  
 UNIFORM PERCENT OF VALUE IS 099.00

PAGE 1052  
 SUB-SECT - R VALUATION DATE-JUL 01, 2019  
 TAXABLE STATUS DATE-MAR 01, 2020

TAX MAP PARCEL NUMBER	PROPERTY LOCATION & CLASS	ASSESSMENT	EXEMPTION CODE-----	SCHOOL
CURRENT OWNERS NAME	SCHOOL DISTRICT	LAND	TAX DESCRIPTION	TAXABLE VALUE
CURRENT OWNERS ADDRESS	PARCEL SIZE/GRID COORD	TOTAL	SPECIAL DISTRICTS	TAX AMOUNT
*****				648.000-9999-132.350/1881***
648.000-9999-132.350/1881	Outside Plant			ACCT 6-56-5.4 BILL 2670
Niagara Mohawk Power Corp	884 Elec Dist Out		Brasher Falls School	1314,304 26,525.87
Attn: Company Code 132350	Brasher Falls 402001	0		
Property Tax Dept D-Mezz	888888	1314,304		
300 Erie Boulevard West	App Factor 89.93% Slc Sch			
Syracuse, NY 13202-4250	Distribution Facilities			
	BANK9999996			
	FULL MARKET VALUE	1327,580		
TOTAL TAX ---				26,525.87**
				DATE #1 09/30/20
				AMT DUE 26,525.87
*****				

STATE OF NEW YORK  
 COUNTY - St Lawrence  
 SCHOOL - Brasher Falls  
 TOWN - Lawrence  
 SWIS - 404800

2 0 2 0 S C H O O L T A X R O L L  
 UTILITY & R.R. SECTION OF THE ROLL - 6  
 N A M E S E C T I O N - N  
 UNIFORM PERCENT OF VALUE IS 099.00

PAGE 1053  
 SUB-SECT - R VALUATION DATE-JUL 01, 2019  
 TAXABLE STATUS DATE-MAR 01, 2020  
 RPS155/V04/L015  
 CURRENT DATE 8/14/2020

\*\*\* S P E C I A L D I S T R I C T S U M M A R Y \*\*\*

CODE	DISTRICT NAME	TOTAL PARCELS	EXTENSION TYPE	EXTENSION VALUE	AD VALOREM VALUE	EXEMPT AMOUNT	TAXABLE VALUE	TOTAL TAX
------	---------------	---------------	----------------	-----------------	------------------	---------------	---------------	-----------

NO SPECIAL DISTRICTS AT THIS LEVEL

\*\*\* S C H O O L D I S T R I C T S U M M A R Y \*\*\*

CODE	DISTRICT NAME	TOTAL PARCELS	ASSESSED LAND	ASSESSED TOTAL	EXEMPT AMOUNT	TOTAL TAXABLE	TOTAL TAX
					----- STAR AMOUNT	----- STAR TAXABLE	
	Brasher Falls	5	10,847	1993,231		1,993,231	
402001						1,993,231	40,228.28
	S U B - T O T A L	5	10,847	1993,231		1,993,231	
	S U B - T O T A L (CONT)					1,993,231	40,228.28
	T O T A L	5	10,847	1993,231		1,993,231	
	T O T A L (CONT)					1,993,231	40,228.28

\*\*\* S Y S T E M C O D E S S U M M A R Y \*\*\*

NO SYSTEM EXEMPTIONS AT THIS LEVEL

\*\*\* E X E M P T I O N S U M M A R Y \*\*\*

NO EXEMPTIONS AT THIS LEVEL

STATE OF NEW YORK  
 COUNTY - St Lawrence  
 SCHOOL - Brasher Falls  
 TOWN - Lawrence  
 SWIS - 404800

2 0 2 0 S C H O O L T A X R O L L  
 UTILITY & R.R. SECTION OF THE ROLL - 6  
 N A M E S E C T I O N - N  
 UNIFORM PERCENT OF VALUE IS 099.00

PAGE 1054  
 SUB-SECT - R VALUATION DATE-JUL 01, 2019  
 TAXABLE STATUS DATE-MAR 01, 2020  
 RPS155/V04/L015  
 CURRENT DATE 8/14/2020

\*\*\* G R A N D T O T A L S \*\*\*

ROLL SEC	DESCRIPTION	TOTAL PARCELS	ASSESSED LAND	ASSESSED TOTAL	EXEMPT AMOUNT ----- STAR AMOUNT	TOTAL TAXABLE ----- STAR TAXABLE	TAX RATE	TOTAL TAX
	Brasher Falls Scho		10,847	1993,231		1,993,231		
	SPEC DIST TAXES					1,993,231		40,228.28
6	UTILITIES & N.C.	5						40,228.28

STATE OF NEW YORK  
 COUNTY - St Lawrence  
 SCHOOL - Brasher Falls  
 TOWN - Lawrence  
 SWIS - 404800

2020 SCHOOL TAX ROLL  
 UTILITY & R.R. SECTION OF THE ROLL - 6  
 UNIFORM PERCENT OF VALUE IS 099.00

PAGE 1055  
 SUB-SECT - R VALUATION DATE-JUL 01, 2019  
 TAXABLE STATUS DATE-MAR 01, 2020  
 RPS155/V04/L015  
 CURRENT DATE 8/14/2020

R O L L S U B S E C T I O N - R - T O T A L S

\*\*\* S P E C I A L D I S T R I C T S U M M A R Y \*\*\*

CODE	DISTRICT NAME	TOTAL PARCELS	EXTENSION TYPE	EXTENSION VALUE	AD VALOREM VALUE	EXEMPT AMOUNT	TAXABLE VALUE	TOTAL TAX
------	---------------	---------------	----------------	-----------------	------------------	---------------	---------------	-----------

NO SPECIAL DISTRICTS AT THIS LEVEL

\*\*\* S C H O O L D I S T R I C T S U M M A R Y \*\*\*

CODE	DISTRICT NAME	TOTAL PARCELS	ASSESSED LAND	ASSESSED TOTAL	EXEMPT AMOUNT	TOTAL TAXABLE	TOTAL TAX
					----- STAR AMOUNT	----- STAR TAXABLE	
	Brasher Falls	5	10,847	1993,231		1,993,231	
402001						1,993,231	40,228.28
	S U B - T O T A L	5	10,847	1993,231		1,993,231	
	S U B - T O T A L (CONT)					1,993,231	40,228.28
	T O T A L	5	10,847	1993,231		1,993,231	
	T O T A L (CONT)					1,993,231	40,228.28

\*\*\* S Y S T E M C O D E S S U M M A R Y \*\*\*

NO SYSTEM EXEMPTIONS AT THIS LEVEL

\*\*\* E X E M P T I O N S U M M A R Y \*\*\*

NO EXEMPTIONS AT THIS LEVEL

STATE OF NEW YORK  
 COUNTY - St Lawrence  
 SCHOOL - Brasher Falls  
 TOWN - Lawrence  
 SWIS - 404800

2020 SCHOOL TAX ROLL  
 UTILITY & R.R. SECTION OF THE ROLL - 6  
 UNIFORM PERCENT OF VALUE IS 099.00

PAGE 1056  
 SUB-SECT - R VALUATION DATE-JUL 01, 2019  
 TAXABLE STATUS DATE-MAR 01, 2020  
 RPS155/V04/L015  
 CURRENT DATE 8/14/2020

ROLL SUBSECTION - R - TOTALS

\*\*\* GRAND TOTALS \*\*\*

ROLL SEC	DESCRIPTION	TOTAL PARCELS	ASSESSED LAND	ASSESSED TOTAL	EXEMPT AMOUNT ----- STAR AMOUNT	TOTAL TAXABLE ----- STAR TAXABLE	TAX RATE	TOTAL TAX
	Brasher Falls Scho		10,847	1,993,231		1,993,231		40,228.28
6	SPEC DIST TAXES UTILITIES & N.C.	5				1,993,231		40,228.28



STATE OF NEW YORK  
 COUNTY - St Lawrence  
 SCHOOL - Brasher Falls  
 TOWN - Lawrence  
 SWIS - 404800

2 0 2 0 S C H O O L T A X R O L L  
 UTILITY & R.R. SECTION OF THE ROLL - 6  
 UNIFORM PERCENT OF VALUE IS 099.00

PAGE 1057  
 VALUATION DATE-JUL 01, 2019  
 TAXABLE STATUS DATE-MAR 01, 2020  
 RPS155/V04/L015  
 CURRENT DATE 8/14/2020

R O L L S E C T I O N T O T A L S

\*\*\* S P E C I A L D I S T R I C T S U M M A R Y \*\*\*

CODE	DISTRICT NAME	TOTAL PARCELS	EXTENSION TYPE	EXTENSION VALUE	AD VALOREM VALUE	EXEMPT AMOUNT	TAXABLE VALUE	TOTAL TAX
------	---------------	---------------	----------------	-----------------	------------------	---------------	---------------	-----------

NO SPECIAL DISTRICTS AT THIS LEVEL

\*\*\* S C H O O L D I S T R I C T S U M M A R Y \*\*\*

CODE	DISTRICT NAME	TOTAL PARCELS	ASSESSED LAND	ASSESSED TOTAL	EXEMPT AMOUNT	TOTAL TAXABLE	TOTAL TAX
					----- STAR AMOUNT	----- STAR TAXABLE	
	Brasher Falls	13	28,947	2760,976	10,066	2,750,910	
402001						2,750,910	55,520.10
	S U B - T O T A L	13	28,947	2760,976	10,066	2,750,910	
	S U B - T O T A L (CONT)					2,750,910	55,520.10
	T O T A L	13	28,947	2760,976	10,066	2,750,910	
	T O T A L (CONT)					2,750,910	55,520.10

\*\*\* S Y S T E M C O D E S S U M M A R Y \*\*\*

NO SYSTEM EXEMPTIONS AT THIS LEVEL

\*\*\* E X E M P T I O N S U M M A R Y \*\*\*

CODE	DESCRIPTION	TOTAL PARCELS	SCHOOL
47100	Mass Telec	2	10,066
	T O T A L	2	10,066

STATE OF NEW YORK  
 COUNTY - St Lawrence  
 SCHOOL - Brasher Falls  
 TOWN - Lawrence  
 SWIS - 404800

2 0 2 0 S C H O O L T A X R O L L  
 UTILITY & R.R. SECTION OF THE ROLL - 6  
 UNIFORM PERCENT OF VALUE IS 099.00

PAGE 1058  
 VALUATION DATE-JUL 01, 2019  
 TAXABLE STATUS DATE-MAR 01, 2020  
 RPS155/V04/L015  
 CURRENT DATE 8/14/2020

R O L L S E C T I O N T O T A L S

\*\*\* G R A N D T O T A L S \*\*\*

ROLL SEC	DESCRIPTION	TOTAL PARCELS	ASSESSED LAND	ASSESSED TOTAL	EXEMPT AMOUNT ----- STAR AMOUNT	TOTAL TAXABLE ----- STAR TAXABLE	TAX RATE	TOTAL TAX
	Brasher Falls Scho		28,947	2760,976	10,066	2,750,910		
	SPEC DIST TAXES					2,750,910		55,520.10
6	UTILITIES & N.C.	13						55,520.10

STATE OF NEW YORK  
 COUNTY - St Lawrence  
 SCHOOL - Brasher Falls  
 TOWN - Lawrence  
 SWIS - 404800

2 0 2 0 S C H O O L T A X R O L L  
 WHOLLY EXEMPT SECTION OF THE ROLL - 8  
 OWNERS NAME SEQUENCE  
 UNIFORM PERCENT OF VALUE IS 099.00

PAGE 1059  
 VALUATION DATE-JUL 01, 2019  
 TAXABLE STATUS DATE-MAR 01, 2020

TAX MAP PARCEL NUMBER	PROPERTY LOCATION & CLASS	ASSESSMENT	EXEMPTION CODE-----	SCHOOL
CURRENT OWNERS NAME	SCHOOL DISTRICT	LAND	TAX DESCRIPTION	TAXABLE VALUE
CURRENT OWNERS ADDRESS	PARCEL SIZE/GRID COORD	TOTAL	SPECIAL DISTRICTS	TAX AMOUNT
***** 45.002-1-12 *****				
	929 Mcewen Rd			ACCT 8- 58- 7
45.002-1-12	695 Cemetery		NALL CEM 27350	10,000
Haleville Cemetery	Brasher Falls 402001	10,000	Brasher Falls School	0.00
11403 US Highway 11	FRNT 325.00 DPTH	10,000		
North Lawrence, NY 12967	ACRES 2.80			
	EAST-0406416 NRTH-1739713			
	DEED BOOK 96A PG-00023			
	FULL MARKET VALUE	10,101		
TOTAL TAX ---				0.00**
*****				

STATE OF NEW YORK  
 COUNTY - St Lawrence  
 SCHOOL - Brasher Falls  
 TOWN - Lawrence  
 SWIS - 404800

2020 SCHOOL TAX ROLL  
 WHOLLY EXEMPT SECTION OF THE ROLL - 8  
 NAME SECTION - H  
 UNIFORM PERCENT OF VALUE IS 099.00

PAGE 1060  
 VALUATION DATE-JUL 01, 2019  
 TAXABLE STATUS DATE-MAR 01, 2020  
 RPS155/V04/L015  
 CURRENT DATE 8/14/2020

\*\*\* SPECIAL DISTRICT SUMMARY \*\*\*

CODE	DISTRICT NAME	TOTAL PARCELS	EXTENSION TYPE	EXTENSION VALUE	AD VALOREM VALUE	EXEMPT AMOUNT	TAXABLE VALUE	TOTAL TAX
------	---------------	---------------	----------------	-----------------	------------------	---------------	---------------	-----------

NO SPECIAL DISTRICTS AT THIS LEVEL

\*\*\* SCHOOL DISTRICT SUMMARY \*\*\*

CODE	DISTRICT NAME	TOTAL PARCELS	ASSESSED LAND	ASSESSED TOTAL	EXEMPT AMOUNT	TOTAL TAXABLE	TOTAL TAX
					----- STAR AMOUNT	----- STAR TAXABLE	
	Brasher Falls	1	10,000	10,000	10,000		
402001							
	SUB - TOTAL	1	10,000	10,000	10,000		
	SUB - TOTAL (CONT)						
	TOTAL	1	10,000	10,000	10,000		
	TOTAL (CONT)						

\*\*\* SYSTEM CODES SUMMARY \*\*\*

NO SYSTEM EXEMPTIONS AT THIS LEVEL

\*\*\* EXEMPTION SUMMARY \*\*\*

CODE	DESCRIPTION	TOTAL PARCELS	SCHOOL
27350	NALL CEM	1	10,000
	TOTAL	1	10,000

STATE OF NEW YORK  
 COUNTY - St Lawrence  
 SCHOOL - Brasher Falls  
 TOWN - Lawrence  
 SWIS - 404800

2 0 2 0 S C H O O L T A X R O L L  
 WHOLLY EXEMPT SECTION OF THE ROLL - 8  
 N A M E S E C T I O N - H  
 UNIFORM PERCENT OF VALUE IS 099.00

PAGE 1061  
 VALUATION DATE-JUL 01, 2019  
 TAXABLE STATUS DATE-MAR 01, 2020  
 RPS155/V04/L015  
 CURRENT DATE 8/14/2020

\*\*\* G R A N D T O T A L S \*\*\*

ROLL SEC	DESCRIPTION	TOTAL PARCELS	ASSESSED LAND	ASSESSED TOTAL	EXEMPT AMOUNT ----- STAR AMOUNT	TOTAL TAXABLE ----- STAR TAXABLE	TAX RATE	TOTAL TAX
	RS 8 TOTAL SPEC DIST TAXES		10,000	10,000	10,000			
8	WHOLLY EXEMPT	1						

STATE OF NEW YORK  
 COUNTY - St Lawrence  
 SCHOOL - Brasher Falls  
 TOWN - Lawrence  
 SWIS - 404800

2 0 2 0 S C H O O L T A X R O L L  
 WHOLLY EXEMPT SECTION OF THE ROLL - 8  
 OWNERS NAME SEQUENCE  
 UNIFORM PERCENT OF VALUE IS 099.00

PAGE 1062  
 VALUATION DATE-JUL 01, 2019  
 TAXABLE STATUS DATE-MAR 01, 2020

TAX MAP PARCEL NUMBER	PROPERTY LOCATION & CLASS	ASSESSMENT	EXEMPTION CODE-----	SCHOOL
CURRENT OWNERS NAME	SCHOOL DISTRICT	LAND	TAX DESCRIPTION	TAXABLE VALUE
CURRENT OWNERS ADDRESS	PARCEL SIZE/GRID COORD	TOTAL	SPECIAL DISTRICTS	TAX AMOUNT
***** 36.003-3-40 *****				
88 CR 52				
36.003-3-40	620 Religious		Religious 25110	300,000
Lawrence Christian Fellowship	Brasher Falls 402001	25,800	Brasher Falls School	0.00
88 County Route 52	330'x608'x475'x1311'	300,000		
North Lawrence, NY 12967	FRNT 330.00 DPTH 960.00			
	ACRES 12.50			
	EAST-0412757 NRTH-1751686			
	DEED BOOK 2007 PG-12006			
	FULL MARKET VALUE	303,030		
			TOTAL TAX ---	0.00**
***** 36.003-3-14 *****				
	Cemetery Rd			
36.003-3-14	695 Cemetery		NALL CEM 27350	20,000
Lawrence Hillcrest Cemetery	Brasher Falls 402001	20,000	Brasher Falls School	0.00
11403 US Highway 11	ACRES 4.90	20,000		
North Lawrence, NY 12967	EAST-0418324 NRTH-1744655			
	DEED BOOK 222 PG-00272			
	FULL MARKET VALUE	20,202		
			TOTAL TAX ---	0.00**
***** 46.031-1-7 *****				
11481 USH 11				
46.031-1-7	210 1 Family Res		Religious 25110	54,500
Lawrenceville Baptist Chapel	Brasher Falls 402001	8,500	Brasher Falls School	0.00
11481 US Highway 11	83x264x86x250	54,500		
North Lawrence, NY 12967	FRNT 83.00 DPTH 264.00			
	ACRES 0.50			
	EAST-0417291 NRTH-1740773			
	DEED BOOK 919 PG-01101			
	FULL MARKET VALUE	55,051		
			TOTAL TAX ---	0.00**
***** 46.039-1-5.1 *****				
1086 CR 54				
46.039-1-5.1	620 Religious		Religious 25110	185,000
Lawrenceville Baptist Chapel	Brasher Falls 402001	19,400	Brasher Falls School	0.00
11481 US Highway 11	See 1998/9242	185,000		
North Lawrence, NY 12967	FRNT 116.00 DPTH 143.00			
	ACRES 5.40			
	EAST-0417090 NRTH-1739379			
	DEED BOOK 944 PG-00337			
	FULL MARKET VALUE	186,869		
			TOTAL TAX ---	0.00**
*****				

STATE OF NEW YORK  
 COUNTY - St Lawrence  
 SCHOOL - Brasher Falls  
 TOWN - Lawrence  
 SWIS - 404800

2 0 2 0 S C H O O L T A X R O L L  
 WHOLLY EXEMPT SECTION OF THE ROLL - 8  
 OWNERS NAME SEQUENCE  
 UNIFORM PERCENT OF VALUE IS 099.00

PAGE 1063  
 VALUATION DATE-JUL 01, 2019  
 TAXABLE STATUS DATE-MAR 01, 2020

TAX MAP PARCEL NUMBER	PROPERTY LOCATION & CLASS	ASSESSMENT	EXEMPTION CODE-----	SCHOOL
CURRENT OWNERS NAME	SCHOOL DISTRICT	LAND	TAX DESCRIPTION	TAXABLE VALUE
CURRENT OWNERS ADDRESS	PARCEL SIZE/GRID COORD	TOTAL	SPECIAL DISTRICTS	TAX AMOUNT
*****				
46.003-1-14	CR 55			46.003-1-14
Lawrenceville Cemetery	695 Cemetery		Town Cemet 13510	ACCT 8- 58- 6
11403 US Highway 11	Brasher Falls 402001	15,000	Brasher Falls School	
North Lawrence, NY 12967	FRNT 200.00 DPTH 220.00	15,000		
	ACRES 1.00			
	EAST-0413329 NRTH-1729184			
	DEED BOOK 165A PG-00031			
	FULL MARKET VALUE	15,152		
			TOTAL TAX ---	0.00**
*****				
46.032-4-4	USH 11			46.032-4-4
Lawrenceville Fire Dept	822 Water supply		Town Owned 13500	ACCT 8- 53-14
1081 County Route 54	Brasher Falls 402001	5,100	Brasher Falls School	
Lawrenceville, NY 12949	148'sX220'sX150'sWFX280's	5,100		
	FRNT 148.00 DPTH			
	ACRES 0.92			
	EAST-0417896 NRTH-1740113			
	DEED BOOK 894 PG-00983			
	FULL MARKET VALUE	5,152		
			TOTAL TAX ---	0.00**
*****				
46.032-4-6	Off USH 11			46.032-4-6
Lawrenceville Fire Dept	822 Water supply		Town Owned 13500	ACCT 8- 53-13
1081 County Route 54	Brasher Falls 402001	3,700	Brasher Falls School	
Lawrenceville, NY 12949	120x122x130x128	3,700		
	FRNT 120.00 DPTH 125.00			
	EAST-0417797 NRTH-1740256			
	DEED BOOK 894 PG-00985			
	FULL MARKET VALUE	3,737		
			TOTAL TAX ---	0.00**
*****				
46.032-6-4	Patten Rd			46.032-6-4
Lawrenceville Fire Dept	662 Police/fire		Town Owned 13500	ACCT 8- 58- 4
1081 County Route 54	Brasher Falls 402001	8,300	Brasher Falls School	
Lawrenceville, NY 12949	230x58x268x55 Protection	8,300		
	FRNT 230.00 DPTH 56.00			
	EAST-0418114 NRTH-1740888			
	DEED BOOK 829 PG-00493			
	FULL MARKET VALUE	8,384		
			TOTAL TAX ---	0.00**
*****				

STATE OF NEW YORK  
 COUNTY - St Lawrence  
 SCHOOL - Brasher Falls  
 TOWN - Lawrence  
 SWIS - 404800

2 0 2 0 S C H O O L T A X R O L L  
 WHOLLY EXEMPT SECTION OF THE ROLL - 8  
 OWNERS NAME SEQUENCE  
 UNIFORM PERCENT OF VALUE IS 099.00

PAGE 1064  
 VALUATION DATE-JUL 01, 2019  
 TAXABLE STATUS DATE-MAR 01, 2020

TAX MAP PARCEL NUMBER	PROPERTY LOCATION & CLASS	ASSESSMENT	EXEMPTION CODE-----	SCHOOL
CURRENT OWNERS NAME	SCHOOL DISTRICT	LAND	TAX DESCRIPTION	TAXABLE VALUE
CURRENT OWNERS ADDRESS	PARCEL SIZE/GRID COORD	TOTAL	SPECIAL DISTRICTS	TAX AMOUNT
*****				
46.039-1-1	1081 CR 54			46.039-1-1 *****
Lawrenceville Fire Dept	662 Police/fire		Town Owned 13500	ACCT 1-49-6
1081 County Route 54	Brasher Falls 402001	15,800	Brasher Falls School	
Lawrenceville, NY 12949	FRNT 400.00 DPTH	225,000		
	ACRES 1.80			
	EAST-0416627 NRTH-1739560			
	DEED BOOK 940 PG-00058			
	FULL MARKET VALUE	227,273		
			TOTAL TAX ---	0.00**
*****				
46.001-1-56	Off CR 54			46.001-1-56 *****
Lawrenceville Vol Fire Co Inc	591 Playground		Town Owned 13500	ACCT 1- 38- 7.22
1081 County Route 54	Brasher Falls 402001	9,300	Brasher Falls School	
Lawrenceville, NY 12949	ACRES 4.30	9,300		
	EAST-0416485 NRTH-1739806			
	DEED BOOK 1001 PG-00955			
	FULL MARKET VALUE	9,394		
			TOTAL TAX ---	0.00**
*****				
36.053-1-17	1952 SH 11C			36.053-1-17 *****
Life In His Arms Community Church	620 Religious		Religious 25110	ACCT 8- 59- 2
1952 State Highway 11C	Brasher Falls 402001	8,000	Brasher Falls School	
North Lawrence, NY 12967	FRNT 75.00 DPTH 190.00	125,000		
	ACRES 0.50			
	EAST-0410241 NRTH-1751486			
	DEED BOOK 2011 PG-13511			
	FULL MARKET VALUE	126,263		
			TOTAL TAX ---	0.00**
*****				



STATE OF NEW YORK  
 COUNTY - St Lawrence  
 SCHOOL - Brasher Falls  
 TOWN - Lawrence  
 SWIS - 404800

2020 SCHOOL TAX ROLL  
 WHOLLY EXEMPT SECTION OF THE ROLL - 8  
 NAME SECTION - L  
 UNIFORM PERCENT OF VALUE IS 099.00

PAGE 1065  
 VALUATION DATE-JUL 01, 2019  
 TAXABLE STATUS DATE-MAR 01, 2020  
 RPS155/V04/L015  
 CURRENT DATE 8/14/2020

\*\*\* SPECIAL DISTRICT SUMMARY \*\*\*

CODE	DISTRICT NAME	TOTAL PARCELS	EXTENSION TYPE	EXTENSION VALUE	AD VALOREM VALUE	EXEMPT AMOUNT	TAXABLE VALUE	TOTAL TAX
------	---------------	---------------	----------------	-----------------	------------------	---------------	---------------	-----------

NO SPECIAL DISTRICTS AT THIS LEVEL

\*\*\* SCHOOL DISTRICT SUMMARY \*\*\*

CODE	DISTRICT NAME	TOTAL PARCELS	ASSESSED LAND	ASSESSED TOTAL	EXEMPT AMOUNT	TOTAL TAXABLE	TOTAL TAX
					----- STAR AMOUNT	----- STAR TAXABLE	
	Brasher Falls	11	138,900	950,900	950,900		
402001							
	S U B - T O T A L	11	138,900	950,900	950,900		
	S U B - T O T A L (CONT)						
	T O T A L	11	138,900	950,900	950,900		
	T O T A L (CONT)						

\*\*\* SYSTEM CODES SUMMARY \*\*\*

NO SYSTEM EXEMPTIONS AT THIS LEVEL

\*\*\* EXEMPTION SUMMARY \*\*\*

CODE	DESCRIPTION	TOTAL PARCELS	SCHOOL
13500	Town Owned	5	251,400
13510	Town Cemet	1	15,000
25110	Religious	4	664,500
27350	NALL CEM	1	20,000
	T O T A L	11	950,900

STATE OF NEW YORK  
 COUNTY - St Lawrence  
 SCHOOL - Brasher Falls  
 TOWN - Lawrence  
 SWIS - 404800

2 0 2 0 S C H O O L T A X R O L L  
 WHOLLY EXEMPT SECTION OF THE ROLL - 8  
 N A M E S E C T I O N - L  
 UNIFORM PERCENT OF VALUE IS 099.00

PAGE 1066  
 VALUATION DATE-JUL 01, 2019  
 TAXABLE STATUS DATE-MAR 01, 2020  
 RPS155/V04/L015  
 CURRENT DATE 8/14/2020

\*\*\* G R A N D T O T A L S \*\*\*

ROLL SEC	DESCRIPTION	TOTAL PARCELS	ASSESSED LAND	ASSESSED TOTAL	EXEMPT AMOUNT ----- STAR AMOUNT	TOTAL TAXABLE ----- STAR TAXABLE	TAX RATE	TOTAL TAX
	RS 8 TOTAL		138,900	950,900	950,900			
8	SPEC DIST TAXES WHOLLY EXEMPT	11						

STATE OF NEW YORK  
 COUNTY - St Lawrence  
 SCHOOL - Brasher Falls  
 TOWN - Lawrence  
 SWIS - 404800

2 0 2 0 S C H O O L T A X R O L L  
 WHOLLY EXEMPT SECTION OF THE ROLL - 8  
 OWNERS NAME SEQUENCE  
 UNIFORM PERCENT OF VALUE IS 099.00

PAGE 1067  
 VALUATION DATE-JUL 01, 2019  
 TAXABLE STATUS DATE-MAR 01, 2020

TAX MAP PARCEL NUMBER	PROPERTY LOCATION & CLASS	ASSESSMENT	EXEMPTION CODE-----	SCHOOL
CURRENT OWNERS NAME	SCHOOL DISTRICT	LAND	TAX DESCRIPTION	TAXABLE VALUE
CURRENT OWNERS ADDRESS	PARCEL SIZE/GRID COORD	TOTAL	SPECIAL DISTRICTS	TAX AMOUNT
***** 36.003-3-25 *****				
	2147 SH 11C			ACCT 8- 58-10
36.003-3-25	695 Cemetery		NALL CEM 27350	15,000
Methodist Cemetery	Brasher Falls 402001	15,000	Brasher Falls School	0.00
11403 US Highway 11	FRNT 275.00 DPTH 462.00	15,000		
North Lawrence, NY 12967	ACRES 2.90			
	EAST-0411234 NRTH-1746264			
	FULL MARKET VALUE	15,152		
TOTAL TAX ---				0.00**
*****				

STATE OF NEW YORK  
 COUNTY - St Lawrence  
 SCHOOL - Brasher Falls  
 TOWN - Lawrence  
 SWIS - 404800

2020 SCHOOL TAX ROLL  
 WHOLLY EXEMPT SECTION OF THE ROLL - 8  
 NAME SECTION - M  
 UNIFORM PERCENT OF VALUE IS 099.00

PAGE 1068  
 VALUATION DATE-JUL 01, 2019  
 TAXABLE STATUS DATE-MAR 01, 2020  
 RPS155/V04/L015  
 CURRENT DATE 8/14/2020

\*\*\* SPECIAL DISTRICT SUMMARY \*\*\*

CODE	DISTRICT NAME	TOTAL PARCELS	EXTENSION TYPE	EXTENSION VALUE	AD VALOREM VALUE	EXEMPT AMOUNT	TAXABLE VALUE	TOTAL TAX
------	---------------	---------------	----------------	-----------------	------------------	---------------	---------------	-----------

NO SPECIAL DISTRICTS AT THIS LEVEL

\*\*\* SCHOOL DISTRICT SUMMARY \*\*\*

CODE	DISTRICT NAME	TOTAL PARCELS	ASSESSED LAND	ASSESSED TOTAL	EXEMPT AMOUNT	TOTAL TAXABLE	TOTAL TAX
					----- STAR AMOUNT	----- STAR TAXABLE	
	Brasher Falls	1	15,000	15,000	15,000		
402001							
	SUB - TOTAL	1	15,000	15,000	15,000		
	SUB - TOTAL (CONT)						
	TOTAL	1	15,000	15,000	15,000		
	TOTAL (CONT)						

\*\*\* SYSTEM CODES SUMMARY \*\*\*

NO SYSTEM EXEMPTIONS AT THIS LEVEL

\*\*\* EXEMPTION SUMMARY \*\*\*

CODE	DESCRIPTION	TOTAL PARCELS	SCHOOL
27350	NALL CEM	1	15,000
	TOTAL	1	15,000

STATE OF NEW YORK  
 COUNTY - St Lawrence  
 SCHOOL - Brasher Falls  
 TOWN - Lawrence  
 SWIS - 404800

2 0 2 0 S C H O O L T A X R O L L  
 WHOLLY EXEMPT SECTION OF THE ROLL - 8  
 N A M E S E C T I O N - M  
 UNIFORM PERCENT OF VALUE IS 099.00

PAGE 1069  
 VALUATION DATE-JUL 01, 2019  
 TAXABLE STATUS DATE-MAR 01, 2020  
 RPS155/V04/L015  
 CURRENT DATE 8/14/2020

\*\*\* G R A N D T O T A L S \*\*\*

ROLL SEC	DESCRIPTION	TOTAL PARCELS	ASSESSED LAND	ASSESSED TOTAL	EXEMPT AMOUNT ----- STAR AMOUNT	TOTAL TAXABLE ----- STAR TAXABLE	TAX RATE	TOTAL TAX
	RS 8 TOTAL SPEC DIST TAXES		15,000	15,000	15,000			
8	WHOLLY EXEMPT	1						

STATE OF NEW YORK  
 COUNTY - St Lawrence  
 SCHOOL - Brasher Falls  
 TOWN - Lawrence  
 SWIS - 404800

2 0 2 0 S C H O O L T A X R O L L  
 WHOLLY EXEMPT SECTION OF THE ROLL - 8  
 OWNERS NAME SEQUENCE  
 UNIFORM PERCENT OF VALUE IS 099.00

PAGE 1070  
 VALUATION DATE-JUL 01, 2019  
 TAXABLE STATUS DATE-MAR 01, 2020

TAX MAP PARCEL NUMBER	PROPERTY LOCATION & CLASS	ASSESSMENT	EXEMPTION CODE-----	SCHOOL
CURRENT OWNERS NAME	SCHOOL DISTRICT	LAND	TAX DESCRIPTION	TAXABLE VALUE
CURRENT OWNERS ADDRESS	PARCEL SIZE/GRID COORD	TOTAL	SPECIAL DISTRICTS	TAX AMOUNT
***** 36.053-3-20 *****				
10 CR 52				
36.053-3-20	311 Res vac land		Town Owned 13500	1,400
N Lawrence Vol Fire Co Inc	Brasher Falls 402001	1,400	Brasher Falls School	0.00
PO Box 158	FRNT 36.00 DPTH 195.00	1,400		
North Lawrence, NY 12967	ACRES 0.16			
	EAST-0410724 NRTH-1751021			
	DEED BOOK 1115 PG-798			
	FULL MARKET VALUE	1,414		
			TOTAL TAX ---	0.00**
***** 36.053-3-21 *****				
Shop St				
36.053-3-21	311 Res vac land		Town Owned 13500	2,300
N Lawrence Vol Fire Co Inc	Brasher Falls 402001	2,300	Brasher Falls School	0.00
PO Box 158	FRNT 89.00 DPTH	2,300		
North Lawrence, NY 12967	ACRES 0.16			
	EAST-0410762 NRTH-1750849			
	DEED BOOK 1115 PG-798			
	FULL MARKET VALUE	2,323		
			TOTAL TAX ---	0.00**
***** 36.053-3-2 *****				
Shop St				
36.053-3-2	311 Res vac land		Town Owned 13500	2,400
N Lawrence Volunteer	Brasher Falls 402001	2,400	Brasher Falls School	0.00
Attn: Fire Dept	42x60x48wfx60	2,400		
PO Box 158	FRNT 42.00 DPTH 60.00			
North Lawrence, NY 12967	EAST-0410742 NRTH-1750911			
	DEED BOOK 1111 PG-452			
	FULL MARKET VALUE	2,424		
			TOTAL TAX ---	0.00**
***** 36.053-2-6 *****				
9 CR 52				
36.053-2-6	662 Police/fire		Town Owned 13500	100,000
North Lawrence Fire Dept	Brasher Falls 402001	12,500	Brasher Falls School	0.00
PO Box 158	225x110x10x50x7x41x330	100,000		
North Lawrence, NY 12967	FRNT 225.00 DPTH			
	ACRES 0.75			
	EAST-0410638 NRTH-1751221			
	DEED BOOK 705 PG-00444			
	FULL MARKET VALUE	101,010		
			TOTAL TAX ---	0.00**
*****				

STATE OF NEW YORK  
 COUNTY - St Lawrence  
 SCHOOL - Brasher Falls  
 TOWN - Lawrence  
 SWIS - 404800

2020 SCHOOL TAX ROLL  
 WHOLLY EXEMPT SECTION OF THE ROLL - 8  
 NAME SECTION - N  
 UNIFORM PERCENT OF VALUE IS 099.00

PAGE 1071  
 VALUATION DATE-JUL 01, 2019  
 TAXABLE STATUS DATE-MAR 01, 2020  
 RPS155/V04/L015  
 CURRENT DATE 8/14/2020

\*\*\* SPECIAL DISTRICT SUMMARY \*\*\*

CODE	DISTRICT NAME	TOTAL PARCELS	EXTENSION TYPE	EXTENSION VALUE	AD VALOREM VALUE	EXEMPT AMOUNT	TAXABLE VALUE	TOTAL TAX
------	---------------	---------------	----------------	-----------------	------------------	---------------	---------------	-----------

NO SPECIAL DISTRICTS AT THIS LEVEL

\*\*\* SCHOOL DISTRICT SUMMARY \*\*\*

CODE	DISTRICT NAME	TOTAL PARCELS	ASSESSED LAND	ASSESSED TOTAL	EXEMPT AMOUNT	TOTAL TAXABLE	TOTAL TAX
					----- STAR AMOUNT	----- STAR TAXABLE	
	Brasher Falls	4	18,600	106,100	106,100		
402001							
	S U B - T O T A L	4	18,600	106,100	106,100		
	S U B - T O T A L (CONT)						
	T O T A L	4	18,600	106,100	106,100		
	T O T A L (CONT)						

\*\*\* SYSTEM CODES SUMMARY \*\*\*

NO SYSTEM EXEMPTIONS AT THIS LEVEL

\*\*\* EXEMPTION SUMMARY \*\*\*

CODE	DESCRIPTION	TOTAL PARCELS	SCHOOL
13500	Town Owned	4	106,100
	T O T A L	4	106,100

STATE OF NEW YORK  
 COUNTY - St Lawrence  
 SCHOOL - Brasher Falls  
 TOWN - Lawrence  
 SWIS - 404800

2 0 2 0 S C H O O L T A X R O L L  
 WHOLLY EXEMPT SECTION OF THE ROLL - 8  
 N A M E S E C T I O N - N  
 UNIFORM PERCENT OF VALUE IS 099.00

PAGE 1072  
 VALUATION DATE-JUL 01, 2019  
 TAXABLE STATUS DATE-MAR 01, 2020  
 RPS155/V04/L015  
 CURRENT DATE 8/14/2020

\*\*\* G R A N D T O T A L S \*\*\*

ROLL SEC	DESCRIPTION	TOTAL PARCELS	ASSESSED LAND	ASSESSED TOTAL	EXEMPT AMOUNT ----- STAR AMOUNT	TOTAL TAXABLE ----- STAR TAXABLE	TAX RATE	TOTAL TAX
	RS 8 TOTAL SPEC DIST TAXES		18,600	106,100	106,100			
8	WHOLLY EXEMPT	4						



STATE OF NEW YORK  
 COUNTY - St Lawrence  
 SCHOOL - Brasher Falls  
 TOWN - Lawrence  
 SWIS - 404800

2 0 2 0 S C H O O L T A X R O L L  
 WHOLLY EXEMPT SECTION OF THE ROLL - 8  
 OWNERS NAME SEQUENCE  
 UNIFORM PERCENT OF VALUE IS 099.00

PAGE 1073  
 VALUATION DATE-JUL 01, 2019  
 TAXABLE STATUS DATE-MAR 01, 2020

TAX MAP PARCEL NUMBER	PROPERTY LOCATION & CLASS	ASSESSMENT	EXEMPTION CODE-----	SCHOOL
CURRENT OWNERS NAME	SCHOOL DISTRICT	LAND	TAX DESCRIPTION	TAXABLE VALUE
CURRENT OWNERS ADDRESS	PARCEL SIZE/GRID COORD	TOTAL	SPECIAL DISTRICTS	TAX AMOUNT
*****				
36.003-3-26	2141 SH 11C			36.003-3-26
Roman Catholic Cemetery	695 Cemetery		NALL CEM 27350	ACCT 8- 58-11
PO Box 127	Brasher Falls 402001	16,000	Brasher Falls School	
North Lawrence, NY 12967	FRNT 283.00 DPTH 462.00	20,000		
	ACRES 3.00			
	EAST-0411211 NRTH-1746632			
	DEED BOOK 120A PG-00362			
	FULL MARKET VALUE	20,202		
			TOTAL TAX ---	0.00**
*****				
36.053-5-7	47 Church St			36.053-5-7
Roman Catholic Church	620 Religious		Religious 25110	ACCT 8- 59- 8
C/O North Lawrence Church	Brasher Falls 402001	10,000	Brasher Falls School	
PO Box 208	95x265x95x262	450,000		
Brasher Falls, NY 13613	95x238x95x235			
	FRNT 95.00 DPTH 238.00			
	ACRES 0.50			
	EAST-0409782 NRTH-1751315			
	DEED BOOK 120A PG-362			
	FULL MARKET VALUE	454,545		
			TOTAL TAX ---	0.00**
*****				

STATE OF NEW YORK  
 COUNTY - St Lawrence  
 SCHOOL - Brasher Falls  
 TOWN - Lawrence  
 SWIS - 404800

2020 SCHOOL TAX ROLL  
 WHOLLY EXEMPT SECTION OF THE ROLL - 8  
 NAME SECTION - R  
 UNIFORM PERCENT OF VALUE IS 099.00

PAGE 1074  
 VALUATION DATE-JUL 01, 2019  
 TAXABLE STATUS DATE-MAR 01, 2020  
 RPS155/V04/L015  
 CURRENT DATE 8/14/2020

\*\*\* SPECIAL DISTRICT SUMMARY \*\*\*

CODE	DISTRICT NAME	TOTAL PARCELS	EXTENSION TYPE	EXTENSION VALUE	AD VALOREM VALUE	EXEMPT AMOUNT	TAXABLE VALUE	TOTAL TAX
------	---------------	---------------	----------------	-----------------	------------------	---------------	---------------	-----------

NO SPECIAL DISTRICTS AT THIS LEVEL

\*\*\* SCHOOL DISTRICT SUMMARY \*\*\*

CODE	DISTRICT NAME	TOTAL PARCELS	ASSESSED LAND	ASSESSED TOTAL	EXEMPT AMOUNT	TOTAL TAXABLE	TOTAL TAX
					----- STAR AMOUNT	----- STAR TAXABLE	
	Brasher Falls	2	26,000	470,000	470,000		
402001							
	S U B - T O T A L	2	26,000	470,000	470,000		
	S U B - T O T A L (CONT)						
	T O T A L	2	26,000	470,000	470,000		
	T O T A L (CONT)						

\*\*\* SYSTEM CODES SUMMARY \*\*\*

NO SYSTEM EXEMPTIONS AT THIS LEVEL

\*\*\* EXEMPTION SUMMARY \*\*\*

CODE	DESCRIPTION	TOTAL PARCELS	SCHOOL
25110	Religious	1	450,000
27350	NALL CEM	1	20,000
	T O T A L	2	470,000

STATE OF NEW YORK  
 COUNTY - St Lawrence  
 SCHOOL - Brasher Falls  
 TOWN - Lawrence  
 SWIS - 404800

2 0 2 0 S C H O O L T A X R O L L  
 WHOLLY EXEMPT SECTION OF THE ROLL - 8  
 N A M E S E C T I O N - R  
 UNIFORM PERCENT OF VALUE IS 099.00

PAGE 1075  
 VALUATION DATE-JUL 01, 2019  
 TAXABLE STATUS DATE-MAR 01, 2020  
 RPS155/V04/L015  
 CURRENT DATE 8/14/2020

\*\*\* G R A N D T O T A L S \*\*\*

ROLL SEC	DESCRIPTION	TOTAL PARCELS	ASSESSED LAND	ASSESSED TOTAL	EXEMPT AMOUNT ----- STAR AMOUNT	TOTAL TAXABLE ----- STAR TAXABLE	TAX RATE	TOTAL TAX
	RS 8 TOTAL		26,000	470,000	470,000			
8	SPEC DIST TAXES WHOLLY EXEMPT	2						

STATE OF NEW YORK  
 COUNTY - St Lawrence  
 SCHOOL - Brasher Falls  
 TOWN - Lawrence  
 SWIS - 404800

2 0 2 0 S C H O O L T A X R O L L  
 WHOLLY EXEMPT SECTION OF THE ROLL - 8  
 OWNERS NAME SEQUENCE  
 UNIFORM PERCENT OF VALUE IS 099.00

PAGE 1076  
 VALUATION DATE-JUL 01, 2019  
 TAXABLE STATUS DATE-MAR 01, 2020

TAX MAP PARCEL NUMBER	PROPERTY LOCATION & CLASS	ASSESSMENT	EXEMPTION CODE-----	SCHOOL
CURRENT OWNERS NAME	SCHOOL DISTRICT	LAND	TAX DESCRIPTION	TAXABLE VALUE
CURRENT OWNERS ADDRESS	PARCEL SIZE/GRID COORD	TOTAL	SPECIAL DISTRICTS	TAX AMOUNT
***** 36.053-1-9.2 *****				
36.053-1-9.2	Church St 311 Res vac land		Religious 25110	15,100
Saint Lawrence Church	Brasher Falls 402001	15,100	Brasher Falls School	0.00
PO Box 208	215'x190'x170'x130'x50'x3	15,100		
Brasher Falls, NY 13613	FRNT 215.00 DPTH 320.00 ACRES 1.10 EAST-0410060 NRTH-1751329 DEED BOOK 2006 PG-20894 FULL MARKET VALUE	15,253		
TOTAL TAX ---				0.00**
***** 35.003-4-1 *****				
35.003-4-1	1039 SH 11C 612 School		Educationa 25120	25000,000
St Lawrence Central School	Brasher Falls 402001	100,000	Brasher Falls School	0.00
PO Box 307	See 2012-19479 easement	25000,000		
Brasher Falls, NY 13613	FRNT 1180.00 DPTH ACRES 34.50 EAST-0388362 NRTH-1750471 DEED BOOK 475 PG-00219 FULL MARKET VALUE	25252,525		
TOTAL TAX ---				0.00**
***** 555.012-15-1 *****				
555.012-15-1	Town Lawrence 868 Pipeline		Industrial 18020	1921,014
St Lawrence County IDA	Brasher Falls 402001	0	Brasher Falls School	0.00
(St. Lawrence Gas Pipeline)	Natural Gas Pipeline Proj	1921,014		
19 Commerce Ln Ste 1	Pilot w/ IDA for 15 Years			
Canton, NY 13617	139900-4048 BANK9999902 FULL MARKET VALUE	1940,418		
TOTAL TAX ---				0.00**
*****				

STATE OF NEW YORK  
 COUNTY - St Lawrence  
 SCHOOL - Brasher Falls  
 TOWN - Lawrence  
 SWIS - 404800

2 0 2 0 S C H O O L T A X R O L L  
 WHOLLY EXEMPT SECTION OF THE ROLL - 8  
 N A M E S E C T I O N - S  
 UNIFORM PERCENT OF VALUE IS 099.00

PAGE 1077  
 VALUATION DATE-JUL 01, 2019  
 TAXABLE STATUS DATE-MAR 01, 2020  
 RPS155/V04/L015  
 CURRENT DATE 8/14/2020

\*\*\* S P E C I A L D I S T R I C T S U M M A R Y \*\*\*

CODE	DISTRICT NAME	TOTAL PARCELS	EXTENSION TYPE	EXTENSION VALUE	AD VALOREM VALUE	EXEMPT AMOUNT	TAXABLE VALUE	TOTAL TAX
------	---------------	---------------	----------------	-----------------	------------------	---------------	---------------	-----------

NO SPECIAL DISTRICTS AT THIS LEVEL

\*\*\* S C H O O L D I S T R I C T S U M M A R Y \*\*\*

CODE	DISTRICT NAME	TOTAL PARCELS	ASSESSED LAND	ASSESSED TOTAL	EXEMPT AMOUNT	TOTAL TAXABLE	TOTAL TAX
					----- STAR AMOUNT	----- STAR TAXABLE	
	Brasher Falls	3	115,100	26936,114	26936,114		
402001							
	S U B - T O T A L	3	115,100	26936,114	26936,114		
	S U B - T O T A L (CONT)						
	T O T A L	3	115,100	26936,114	26936,114		
	T O T A L (CONT)						

\*\*\* S Y S T E M C O D E S S U M M A R Y \*\*\*

NO SYSTEM EXEMPTIONS AT THIS LEVEL

\*\*\* E X E M P T I O N S U M M A R Y \*\*\*

CODE	DESCRIPTION	TOTAL PARCELS	SCHOOL
18020	Industrial	1	1921,014
25110	Religious	1	15,100
25120	Educationa	1	25000,000
	T O T A L	3	26936,114

STATE OF NEW YORK  
 COUNTY - St Lawrence  
 SCHOOL - Brasher Falls  
 TOWN - Lawrence  
 SWIS - 404800

2 0 2 0 S C H O O L T A X R O L L  
 WHOLLY EXEMPT SECTION OF THE ROLL - 8  
 N A M E S E C T I O N - S  
 UNIFORM PERCENT OF VALUE IS 099.00

PAGE 1078  
 VALUATION DATE-JUL 01, 2019  
 TAXABLE STATUS DATE-MAR 01, 2020  
 RPS155/V04/L015  
 CURRENT DATE 8/14/2020

\*\*\* G R A N D T O T A L S \*\*\*

ROLL SEC	DESCRIPTION	TOTAL PARCELS	ASSESSED LAND	ASSESSED TOTAL	EXEMPT AMOUNT ----- STAR AMOUNT	TOTAL TAXABLE ----- STAR TAXABLE	TAX RATE	TOTAL TAX
	RS 8 TOTAL		115,100	26936,114	26,936,114			
8	SPEC DIST TAXES WHOLLY EXEMPT	3						

STATE OF NEW YORK  
 COUNTY - St Lawrence  
 SCHOOL - Brasher Falls  
 TOWN - Lawrence  
 SWIS - 404800

2 0 2 0 S C H O O L T A X R O L L  
 WHOLLY EXEMPT SECTION OF THE ROLL - 8  
 OWNERS NAME SEQUENCE  
 UNIFORM PERCENT OF VALUE IS 099.00

PAGE 1079  
 VALUATION DATE-JUL 01, 2019  
 TAXABLE STATUS DATE-MAR 01, 2020

TAX MAP PARCEL NUMBER	PROPERTY LOCATION & CLASS	ASSESSMENT	EXEMPTION CODE-----	SCHOOL
CURRENT OWNERS NAME	SCHOOL DISTRICT	LAND	TAX DESCRIPTION	TAXABLE VALUE
CURRENT OWNERS ADDRESS	PARCEL SIZE/GRID COORD	TOTAL	SPECIAL DISTRICTS	TAX AMOUNT
*****				35.004-2-16 *****
	USH 11			ACCT 1- 19-15.2
35.004-2-16	323 Vacant rural		Town Owned 13500	19,500
Town of Lawrence	Brasher Falls 402001	19,500	Brasher Falls School	0.00
11403 US Highway 11	Also see 2010-4579 easeme	19,500		
North Lawrence, NY 12967	Vac Land/railroad Bed			
	ACRES 14.50			
	EAST-0404091 NRTH-1749713			
	DEED BOOK 1116 PG-749			
	FULL MARKET VALUE	19,697		
				TOTAL TAX --- 0.00**
*****				35.004-3-11 *****
	Hallahan Rd			ACCT 9-999-79
35.004-3-11	314 Rural vac<10		Town Owned 13500	4,500
Town of Lawrence	Brasher Falls 402001	4,500	Brasher Falls School	0.00
11403 US Highway 11	FRNT 165.00 DPTH 132.00	4,500		
North Lawrence, NY 12967	EAST-0399969 NRTH-1745607			
	DEED BOOK 198C PG-1583			
	FULL MARKET VALUE	4,545		
				TOTAL TAX --- 0.00**
*****				36.001-2-4.2 *****
	Off CR 52			ACCT 1-24-9.2
36.001-2-4.2	314 Rural vac<10		Town Owned 13500	4,000
Town of Lawrence	Brasher Falls 402001	4,000	Brasher Falls School	0.00
11403 US Highway 11	289x562x280x527	4,000		
North Lawrence, NY 12967	ACRES 3.70			
	EAST-0411126 NRTH-1752363			
	DEED BOOK 1008 PG-00202			
	FULL MARKET VALUE	4,040		
				TOTAL TAX --- 0.00**
*****				36.001-2-15.2 *****
	Off CR 52			ACCT 1- 51- 12.2
36.001-2-15.2	853 Sewage		Town Owned 13500	125,000
Town of Lawrence	Brasher Falls 402001	8,000	Brasher Falls School	0.00
11403 US Highway 11	East Side Sewage	125,000		
North Lawrence, NY 12967	Treatment Facility			
	100x439x466			
	FRNT 100.00 DPTH 438.00			
	ACRES 0.53			
	EAST-0411322 NRTH-1752404			
	DEED BOOK 00966 PG-00472			
	FULL MARKET VALUE	126,263		
				TOTAL TAX --- 0.00**
*****				*****

STATE OF NEW YORK  
 COUNTY - St Lawrence  
 SCHOOL - Brasher Falls  
 TOWN - Lawrence  
 SWIS - 404800

2 0 2 0 S C H O O L T A X R O L L  
 WHOLLY EXEMPT SECTION OF THE ROLL - 8  
 OWNERS NAME SEQUENCE  
 UNIFORM PERCENT OF VALUE IS 099.00

PAGE 1080  
 VALUATION DATE-JUL 01, 2019  
 TAXABLE STATUS DATE-MAR 01, 2020

TAX MAP PARCEL NUMBER	PROPERTY LOCATION & CLASS	ASSESSMENT	EXEMPTION CODE-----	SCHOOL
CURRENT OWNERS NAME	SCHOOL DISTRICT	LAND	TAX DESCRIPTION	TAXABLE VALUE
CURRENT OWNERS ADDRESS	PARCEL SIZE/GRID COORD	TOTAL	SPECIAL DISTRICTS	TAX AMOUNT
*****				
36.001-2-16	Off CR 52			36.001-2-16
Town of Lawrence	853 Sewage		Town Owned 13500	ACCT 1- 6- 9.2
11403 US Highway 11	Brasher Falls 402001	13,500	Brasher Falls School	
North Lawrence, NY 12967	Pt Of East Side N	85,000		
	Lawrence Sewer Dist			
	55x667x423x475			
	ACRES 2.70			
	EAST-0410974 NRTH-1752186			
	DEED BOOK 00966 PG-01147			
	FULL MARKET VALUE	85,859		
			TOTAL TAX ---	0.00**
*****				
36.001-3-1.2	Off SH 11C			36.001-3-1.2
Town of Lawrence	682 Rec facility		Town Owned 13500	
11403 US Highway 11	Brasher Falls 402001	50,000	Brasher Falls School	
North Lawrence, NY 12967	ACRES 4.00	50,000		
	EAST-0409303 NRTH-1753114			
	DEED BOOK 2001 PG-1914			
	FULL MARKET VALUE	50,505		
			TOTAL TAX ---	0.00**
*****				
36.002-3-4	Cemetery Rd			36.002-3-4
Town of Lawrence	323 Vacant rural		Town Owned 13500	ACCT 6- 56- 9
11403 US Highway 11	Brasher Falls 402001	30,000	Brasher Falls School	
North Lawrence, NY 12967	Railroad-Utility For Tn R	30,000		
	FRNT 90.00 DPTH			
	ACRES 15.70			
	EAST-0421181 NRTH-1752766			
	DEED BOOK 2003 PG-19978			
	FULL MARKET VALUE	30,303		
			TOTAL TAX ---	0.00**
*****				
36.003-4-7	Cemetery Rd			36.003-4-7
Town of Lawrence	314 Rural vac<10		Town Owned 13500	ACCT 8- 60- 6
11403 US Highway 11	Brasher Falls 402001	4,000	Brasher Falls School	
North Lawrence, NY 12967	448x450x181	4,000		
	ACRES 0.93			
	EAST-0417633 NRTH-1750540			
	DEED BOOK 883 PG-00591			
	FULL MARKET VALUE	4,040		
			TOTAL TAX ---	0.00**
*****				



STATE OF NEW YORK  
 COUNTY - St Lawrence  
 SCHOOL - Brasher Falls  
 TOWN - Lawrence  
 SWIS - 404800

2 0 2 0 S C H O O L T A X R O L L  
 WHOLLY EXEMPT SECTION OF THE ROLL - 8  
 OWNERS NAME SEQUENCE  
 UNIFORM PERCENT OF VALUE IS 099.00

PAGE 1081  
 VALUATION DATE-JUL 01, 2019  
 TAXABLE STATUS DATE-MAR 01, 2020

TAX MAP PARCEL NUMBER	PROPERTY LOCATION & CLASS	ASSESSMENT	EXEMPTION CODE-----	SCHOOL
CURRENT OWNERS NAME	SCHOOL DISTRICT	LAND	TAX DESCRIPTION	TAXABLE VALUE
CURRENT OWNERS ADDRESS	PARCEL SIZE/GRID COORD	TOTAL	SPECIAL DISTRICTS	TAX AMOUNT
*****				36.003-4-14 *****
36.003-4-14	Mcauslen Rd 852 Landfill		Town Owned 13500	10,000
Town of Lawrence	Brasher Falls 402001	10,000	Brasher Falls School	0.00
11403 US Highway 11	1320x990x1320x995	10,000		0.00
North Lawrence, NY 12967	FRNT 1320.00 DPTH ACRES 30.00 EAST-0420027 NRTH-1750287 DEED BOOK 578 PG-204 FULL MARKET VALUE	10,101		
				TOTAL TAX --- 0.00**
*****				36.045-1-20.2 *****
36.045-1-20.2	83 Church St 682 Rec facility		Town Owned 13500	55,000
Town of Lawrence	Brasher Falls 402001	55,000	Brasher Falls School	0.00
11403 US Highway 11	ACRES 8.10	55,000		0.00
North Lawrence, NY 12967	EAST-0409574 NRTH-1752825 DEED BOOK 2001 PG-1917 FULL MARKET VALUE	55,556		
				TOTAL TAX --- 0.00**
*****				36.045-1-28 *****
36.045-1-28	CR 55 853 Sewage		Town Owned 13500	12,000
Town of Lawrence	Brasher Falls 402001	12,000	Brasher Falls School	0.00
11403 US Highway 11	East Site Sewage	12,000		0.00
North Lawrence, NY 12967	Treatment Facility 2014- See 2008-14957 & 2013-668 ACRES 2.30 EAST-0410679 NRTH-1753049 DEED BOOK 00966 PG-00472 FULL MARKET VALUE	12,121		
				TOTAL TAX --- 0.00**
*****				46.001-1-16.121 *****
46.001-1-16.121	11403, 11405 Ush 11 651 Highway gar		Town Owned 13500	900,000
Town of Lawrence	Brasher Falls 402001	50,000	Brasher Falls School	0.00
Attn: Town Clerk	See 2010-14982 easement	900,000		0.00
11403 US Highway 11	FRNT 371.00 DPTH 468.00			
North Lawrence, NY 12967	ACRES 3.20 EAST-0415669 NRTH-1741410 DEED BOOK 2002 PG-2513 FULL MARKET VALUE	909,091		
				TOTAL TAX --- 0.00**
*****				*****

STATE OF NEW YORK  
 COUNTY - St Lawrence  
 SCHOOL - Brasher Falls  
 TOWN - Lawrence  
 SWIS - 404800

2 0 2 0 S C H O O L T A X R O L L  
 WHOLLY EXEMPT SECTION OF THE ROLL - 8  
 OWNERS NAME SEQUENCE  
 UNIFORM PERCENT OF VALUE IS 099.00

PAGE 1082  
 VALUATION DATE-JUL 01, 2019  
 TAXABLE STATUS DATE-MAR 01, 2020

TAX MAP PARCEL NUMBER	PROPERTY LOCATION & CLASS	ASSESSMENT	EXEMPTION CODE-----	SCHOOL
CURRENT OWNERS NAME	SCHOOL DISTRICT	LAND	TAX DESCRIPTION	TAXABLE VALUE
CURRENT OWNERS ADDRESS	PARCEL SIZE/GRID COORD	TOTAL	SPECIAL DISTRICTS	TAX AMOUNT
*****				
46.001-1-36	11402 USH 11			46.001-1-36 *****
Town Of Lawrence	651 Highway gar		Town Owned 13500	ACCT 9-999-57
11403 US Highway 11	Brasher Falls 402001	15,600	Brasher Falls School	0.00
North Lawrence, NY 12967	Town Barns	85,000		
	ACRES 1.60			
	EAST-0415331 NRTH-1740949			
	DEED BOOK 482 PG-00012			
	FULL MARKET VALUE	85,859		
				TOTAL TAX ---
				0.00**
*****				

STATE OF NEW YORK  
 COUNTY - St Lawrence  
 SCHOOL - Brasher Falls  
 TOWN - Lawrence  
 SWIS - 404800

2 0 2 0 S C H O O L T A X R O L L  
 WHOLLY EXEMPT SECTION OF THE ROLL - 8  
 N A M E S E C T I O N - T  
 UNIFORM PERCENT OF VALUE IS 099.00

PAGE 1083  
 VALUATION DATE-JUL 01, 2019  
 TAXABLE STATUS DATE-MAR 01, 2020  
 RPS155/V04/L015  
 CURRENT DATE 8/14/2020

\*\*\* S P E C I A L D I S T R I C T S U M M A R Y \*\*\*

CODE	DISTRICT NAME	TOTAL PARCELS	EXTENSION TYPE	EXTENSION VALUE	AD VALOREM VALUE	EXEMPT AMOUNT	TAXABLE VALUE	TOTAL TAX
------	---------------	---------------	----------------	-----------------	------------------	---------------	---------------	-----------

NO SPECIAL DISTRICTS AT THIS LEVEL

\*\*\* S C H O O L D I S T R I C T S U M M A R Y \*\*\*

CODE	DISTRICT NAME	TOTAL PARCELS	ASSESSED LAND	ASSESSED TOTAL	EXEMPT AMOUNT	TOTAL TAXABLE	TOTAL TAX
					----- STAR AMOUNT	----- STAR TAXABLE	
	Brasher Falls	13	276,100	1384,000	1384,000		
402001							
	S U B - T O T A L	13	276,100	1384,000	1384,000		
	S U B - T O T A L (CONT)						
	T O T A L	13	276,100	1384,000	1384,000		
	T O T A L (CONT)						

\*\*\* S Y S T E M C O D E S S U M M A R Y \*\*\*

NO SYSTEM EXEMPTIONS AT THIS LEVEL

\*\*\* E X E M P T I O N S U M M A R Y \*\*\*

CODE	DESCRIPTION	TOTAL PARCELS	SCHOOL
13500	Town Owned	13	1384,000
	T O T A L	13	1384,000

STATE OF NEW YORK  
 COUNTY - St Lawrence  
 SCHOOL - Brasher Falls  
 TOWN - Lawrence  
 SWIS - 404800

2 0 2 0 S C H O O L T A X R O L L  
 WHOLLY EXEMPT SECTION OF THE ROLL - 8  
 N A M E S E C T I O N - T  
 UNIFORM PERCENT OF VALUE IS 099.00

PAGE 1084  
 VALUATION DATE-JUL 01, 2019  
 TAXABLE STATUS DATE-MAR 01, 2020  
 RPS155/V04/L015  
 CURRENT DATE 8/14/2020

\*\*\* G R A N D T O T A L S \*\*\*

ROLL SEC	DESCRIPTION	TOTAL PARCELS	ASSESSED LAND	ASSESSED TOTAL	EXEMPT AMOUNT ----- STAR AMOUNT	TOTAL TAXABLE ----- STAR TAXABLE	TAX RATE	TOTAL TAX
	RS 8 TOTAL		276,100	1384,000	1,384,000			
8	SPEC DIST TAXES WHOLLY EXEMPT	13						

STATE OF NEW YORK  
 COUNTY - St Lawrence  
 SCHOOL - Brasher Falls  
 TOWN - Lawrence  
 SWIS - 404800

2020 SCHOOL TAX ROLL  
 WHOLLY EXEMPT SECTION OF THE ROLL - 8  
 UNIFORM PERCENT OF VALUE IS 099.00

PAGE 1085  
 VALUATION DATE-JUL 01, 2019  
 TAXABLE STATUS DATE-MAR 01, 2020  
 RPS155/V04/L015  
 CURRENT DATE 8/14/2020

R O L L S U B S E C T I O N - - T O T A L S

\*\*\* S P E C I A L D I S T R I C T S U M M A R Y \*\*\*

CODE	DISTRICT NAME	TOTAL PARCELS	EXTENSION TYPE	EXTENSION VALUE	AD VALOREM VALUE	EXEMPT AMOUNT	TAXABLE VALUE	TOTAL TAX
------	---------------	---------------	----------------	-----------------	------------------	---------------	---------------	-----------

NO SPECIAL DISTRICTS AT THIS LEVEL

\*\*\* S C H O O L D I S T R I C T S U M M A R Y \*\*\*

CODE	DISTRICT NAME	TOTAL PARCELS	ASSESSED LAND	ASSESSED TOTAL	EXEMPT AMOUNT	TOTAL TAXABLE	TOTAL TAX
					----- STAR AMOUNT	----- STAR TAXABLE	
	Brasher Falls	35	599,700	29872,114	29872,114		
402001	S U B - T O T A L	35	599,700	29872,114	29872,114		
	S U B - T O T A L (CONT)						
	T O T A L	35	599,700	29872,114	29872,114		
	T O T A L (CONT)						

\*\*\* S Y S T E M C O D E S S U M M A R Y \*\*\*

NO SYSTEM EXEMPTIONS AT THIS LEVEL

\*\*\* E X E M P T I O N S U M M A R Y \*\*\*

CODE	DESCRIPTION	TOTAL PARCELS	SCHOOL
13500	Town Owned	22	1741,500
13510	Town Cemet	1	15,000
18020	Industrial	1	1921,014
25110	Religious	6	1129,600
25120	Educational	1	25000,000

STATE OF NEW YORK  
 COUNTY - St Lawrence  
 SCHOOL - Brasher Falls  
 TOWN - Lawrence  
 SWIS - 404800

2020 SCHOOL TAX ROLL  
 WHOLLY EXEMPT SECTION OF THE ROLL - 8  
 UNIFORM PERCENT OF VALUE IS 099.00

PAGE 1086  
 VALUATION DATE-JUL 01, 2019  
 TAXABLE STATUS DATE-MAR 01, 2020  
 RPS155/V04/L015  
 CURRENT DATE 8/14/2020

ROLL SUBSECTION - - TOTALS

\*\*\* EXEMPTION SUMMARY \*\*\*

CODE	DESCRIPTION	TOTAL PARCELS	SCHOOL
27350	NALL CEM	4	65,000
	TOTAL	35	29872,114

\*\*\* GRAND TOTALS \*\*\*

ROLL SEC	DESCRIPTION	TOTAL PARCELS	ASSESSED LAND	ASSESSED TOTAL	EXEMPT AMOUNT ----- STAR AMOUNT	TOTAL TAXABLE ----- STAR TAXABLE	TAX RATE	TOTAL TAX
	RS 8 TOTAL		599,700	29872,114	29,872,114			
8	SPEC DIST TAXES WHOLLY EXEMPT	35						

STATE OF NEW YORK  
 COUNTY - St Lawrence  
 SCHOOL - Brasher Falls  
 TOWN - Lawrence  
 SWIS - 404800

2020 SCHOOL TAX ROLL  
 WHOLLY EXEMPT SECTION OF THE ROLL - 8  
 UNIFORM PERCENT OF VALUE IS 099.00

PAGE 1087  
 VALUATION DATE-JUL 01, 2019  
 TAXABLE STATUS DATE-MAR 01, 2020  
 RPS155/V04/L015  
 CURRENT DATE 8/14/2020

R O L L S E C T I O N T O T A L S

\*\*\* S P E C I A L D I S T R I C T S U M M A R Y \*\*\*

CODE	DISTRICT NAME	TOTAL PARCELS	EXTENSION TYPE	EXTENSION VALUE	AD VALOREM VALUE	EXEMPT AMOUNT	TAXABLE VALUE	TOTAL TAX
------	---------------	---------------	----------------	-----------------	------------------	---------------	---------------	-----------

NO SPECIAL DISTRICTS AT THIS LEVEL

\*\*\* S C H O O L D I S T R I C T S U M M A R Y \*\*\*

CODE	DISTRICT NAME	TOTAL PARCELS	ASSESSED LAND	ASSESSED TOTAL	EXEMPT AMOUNT	TOTAL TAXABLE	TOTAL TAX
					-----	-----	
					STAR AMOUNT	STAR TAXABLE	
	Brasher Falls	35	599,700	29872,114	29872,114		
402001							
	S U B - T O T A L	35	599,700	29872,114	29872,114		
	S U B - T O T A L (CONT)						
	T O T A L	35	599,700	29872,114	29872,114		
	T O T A L (CONT)						

\*\*\* S Y S T E M C O D E S S U M M A R Y \*\*\*

NO SYSTEM EXEMPTIONS AT THIS LEVEL

\*\*\* E X E M P T I O N S U M M A R Y \*\*\*

CODE	DESCRIPTION	TOTAL PARCELS	SCHOOL
13500	Town Owned	22	1741,500
13510	Town Cemet	1	15,000
18020	Industrial	1	1921,014
25110	Religious	6	1129,600
25120	Educationa	1	25000,000

STATE OF NEW YORK  
 COUNTY - St Lawrence  
 SCHOOL - Brasher Falls  
 TOWN - Lawrence  
 SWIS - 404800

2020 SCHOOL TAX ROLL  
 WHOLLY EXEMPT SECTION OF THE ROLL - 8  
 UNIFORM PERCENT OF VALUE IS 099.00

PAGE 1088  
 VALUATION DATE-JUL 01, 2019  
 TAXABLE STATUS DATE-MAR 01, 2020  
 RPS155/V04/L015  
 CURRENT DATE 8/14/2020

R O L L S E C T I O N T O T A L S

\*\*\* E X E M P T I O N S U M M A R Y \*\*\*

CODE	DESCRIPTION	TOTAL PARCELS	SCHOOL
27350	NALL CEM	4	65,000
	T O T A L	35	29872,114

\*\*\* G R A N D T O T A L S \*\*\*

ROLL SEC	DESCRIPTION	TOTAL PARCELS	ASSESSED LAND	ASSESSED TOTAL	EXEMPT AMOUNT ----- STAR AMOUNT	TOTAL TAXABLE ----- STAR TAXABLE	TAX RATE	TOTAL TAX
	RS 8 TOTAL		599,700	29872,114	29,872,114			
8	SPEC DIST TAXES WHOLLY EXEMPT	35						



STATE OF NEW YORK  
 COUNTY - St Lawrence  
 SCHOOL - Brasher Falls  
 TOWN - Lawrence  
 SWIS - 404800

2 0 2 0 S C H O O L T A X R O L L

PAGE 1089  
 VALUATION DATE-JUL 01, 2019  
 TAXABLE STATUS DATE-MAR 01, 2020  
 RPS155/V04/L015  
 CURRENT DATE 8/14/2020

S W I S T O T A L S

\*\*\* S P E C I A L D I S T R I C T S U M M A R Y \*\*\*

CODE	DISTRICT NAME	TOTAL PARCELS	EXTENSION TYPE	EXTENSION VALUE	AD VALOREM VALUE	EXEMPT AMOUNT	TAXABLE VALUE	TAX RATE	TOTAL TAX
------	---------------	---------------	----------------	-----------------	------------------	---------------	---------------	----------	-----------

NO SPECIAL DISTRICTS AT THIS LEVEL

\*\*\* S C H O O L D I S T R I C T S U M M A R Y \*\*\*

CODE	DISTRICT NAME	TOTAL PARCELS	ASSESSED LAND	ASSESSED TOTAL	EXEMPT AMOUNT	TOTAL TAXABLE	TAX RATE	TOTAL TAX
					----- STAR AMOUNT	----- STAR TAXABLE		
	Brasher Falls	1045	26326,754	92972,291	33092,921	59,879,370		
402001					15082,630	44,796,740	20.182443	904,107.75
	S U B - T O T A L	1045	26326,754	92972,291	33092,921	59,879,370		
	S U B - T O T A L (CONT)				15082,630	44,796,740		904,107.75
	T O T A L	1045	26326,754	92972,291	33092,921	59,879,370		
	T O T A L (CONT)				15082,630	44,796,740		904,107.75

\*\*\* S Y S T E M C O D E S S U M M A R Y \*\*\*

NO SYSTEM EXEMPTIONS AT THIS LEVEL

\*\*\* E X E M P T I O N S U M M A R Y \*\*\*

CODE	DESCRIPTION	TOTAL PARCELS	SCHOOL
13500	Town Owned	22	1741,500
13510	Town Cemet	1	15,000
18020	Industrial	1	1921,014
25110	Religious	6	1129,600
25120	Educationa	1	25000,000

STATE OF NEW YORK  
 COUNTY - St Lawrence  
 SCHOOL - Brasher Falls  
 TOWN - Lawrence  
 SWIS - 404800

2 0 2 0 S C H O O L T A X R O L L

PAGE 1090  
 VALUATION DATE-JUL 01, 2019  
 TAXABLE STATUS DATE-MAR 01, 2020  
 RPS155/V04/L015  
 CURRENT DATE 8/14/2020

S W I S T O T A L S

\*\*\* E X E M P T I O N S U M M A R Y \*\*\*

CODE	DESCRIPTION	TOTAL PARCELS	SCHOOL
27350	NALL CEM	4	65,000
41700	Ag Buildin	12	348,860
41720	Ag Distric	70	2594,433
41730	Ag Land Co	4	143,078
41834	ENH STAR	125	7513,030
41844	E STAR MH	3	144,800
41854	BAS STAR	244	7262,400
41864	B STAR MH	7	162,400
42100	Silo	15	101,700
47100	Mass Telec	2	10,066
47610	Business I	2	8,000
49500	Solar Ener	2	14,670
	T O T A L	521	48175,551

\*\*\* G R A N D T O T A L S \*\*\*

ROLL SEC	DESCRIPTION	TOTAL PARCELS	ASSESSED LAND	ASSESSED TOTAL	EXEMPT AMOUNT ----- STAR AMOUNT	TOTAL TAXABLE ----- STAR TAXABLE	TAX RATE
	Brasher Falls Scho		25698,107	58937,487	3,210,741 15082,630	55,726,746 40,644,116	20.182443
1	SPEC DIST TAXES TAXABLE	994					820,297.63
	Brasher Falls Scho			1401,714		1,401,714	20.182443
5	SPEC DIST TAXES SPECIAL FRANCHISE	3					28,290.02
	Brasher Falls Scho		28,947	2760,976	10,066	2,750,910 2,750,910	20.182443
6	SPEC DIST TAXES UTILITIES & N.C.	13					55,520.10

STATE OF NEW YORK  
 COUNTY - St Lawrence  
 SCHOOL - Brasher Falls  
 TOWN - Lawrence  
 SWIS - 404800

2 0 2 0 S C H O O L T A X R O L L

PAGE 1091  
 VALUATION DATE-JUL 01, 2019  
 TAXABLE STATUS DATE-MAR 01, 2020  
 RPS155/V04/L015  
 CURRENT DATE 8/14/2020

S W I S T O T A L S

\*\*\* G R A N D T O T A L S \*\*\*

ROLL SEC	DESCRIPTION	TOTAL PARCELS	ASSESSED LAND	ASSESSED TOTAL	EXEMPT AMOUNT ----- STAR AMOUNT	TOTAL TAXABLE ----- STAR TAXABLE	TAX RATE
					29872,114		
8	SPEC DIST TAXES WHOLLY EXEMPT	35					
	Brasher Falls Scho		26326,754	92972,291	33,092,921 15082,630	59,879,370 44,796,740	20.182443 904,107.75
	SPEC DIST TAXES						
*	SUB TOTAL	1,045					904,107.75
	Brasher Falls Scho		26326,754	92972,291	33,092,921 15082,630	59,879,370 44,796,740	20.182443 904,107.75
	SPEC DIST TAXES						
**	GRAND TOTAL	1,045					904,107.75

STATE OF NEW YORK  
COUNTY - St Lawrence  
SCHOOL - Brasher Falls  
TOWN - Massena  
SWIS - 405889

2 0 2 0 S C H O O L T A X R O L L  
T A X A B L E SECTION OF THE ROLL - 1  
OWNERS NAME SEQUENCE  
UNIFORM PERCENT OF VALUE IS 100.00

PAGE 1092  
VALUATION DATE-JUL 01, 2019  
TAXABLE STATUS DATE-MAR 01, 2020

TAX MAP PARCEL NUMBER	PROPERTY LOCATION & CLASS	ASSESSMENT	EXEMPTION CODE-----	SCHOOL
CURRENT OWNERS NAME	SCHOOL DISTRICT	LAND	TAX DESCRIPTION	TAXABLE VALUE
CURRENT OWNERS ADDRESS	PARCEL SIZE/GRID COORD	TOTAL	SPECIAL DISTRICTS	TAX AMOUNT
***** 11.003-1-5 *****				
11.003-1-5	Off Larue Rd			ACCT 1-223- 4
Durant James	321 Abandoned ag		Brasher Falls School	41,600
Durant Judy	Brasher Falls 402001	41,600		
PO Box 12	Plot revised 7/2012	41,600		
Helena, NY 13649-0012	85.5A, 35.75A, 59.8A			
	ACRES 181.00			
	EAST-0387894 NRTH-1798836			
	DEED BOOK 2012 PG-4079			
	FULL MARKET VALUE	41,600		
TOTAL TAX ---				831.19**
				DATE #1 09/30/20
				AMT DUE 831.19
*****				

STATE OF NEW YORK  
 COUNTY - St Lawrence  
 SCHOOL - Brasher Falls  
 TOWN - Massena  
 SWIS - 405889

2020 SCHOOL TAX ROLL  
 TAXABLE SECTION OF THE ROLL - 1  
 NAME SECTION - D  
 UNIFORM PERCENT OF VALUE IS 100.00

PAGE 1093  
 VALUATION DATE-JUL 01, 2019  
 TAXABLE STATUS DATE-MAR 01, 2020  
 RPS155/V04/L015  
 CURRENT DATE 8/14/2020

\*\*\* SPECIAL DISTRICT SUMMARY \*\*\*

CODE	DISTRICT NAME	TOTAL PARCELS	EXTENSION TYPE	EXTENSION VALUE	AD VALOREM VALUE	EXEMPT AMOUNT	TAXABLE VALUE	TOTAL TAX
------	---------------	---------------	----------------	-----------------	------------------	---------------	---------------	-----------

NO SPECIAL DISTRICTS AT THIS LEVEL

\*\*\* SCHOOL DISTRICT SUMMARY \*\*\*

CODE	DISTRICT NAME	TOTAL PARCELS	ASSESSED LAND	ASSESSED TOTAL	EXEMPT AMOUNT	TOTAL TAXABLE	TOTAL TAX
					----- STAR AMOUNT	----- STAR TAXABLE	
402001	Brasher Falls	1	41,600	41,600		41,600	
						41,600	831.19
	SUB - TOTAL	1	41,600	41,600		41,600	
	SUB - TOTAL (CONT)					41,600	831.19
	TOTAL	1	41,600	41,600		41,600	
	TOTAL (CONT)					41,600	831.19

\*\*\* SYSTEM CODES SUMMARY \*\*\*

NO SYSTEM EXEMPTIONS AT THIS LEVEL

\*\*\* EXEMPTION SUMMARY \*\*\*

NO EXEMPTIONS AT THIS LEVEL

STATE OF NEW YORK  
 COUNTY - St Lawrence  
 SCHOOL - Brasher Falls  
 TOWN - Massena  
 SWIS - 405889

2020 SCHOOL TAX ROLL  
 TAXABLE SECTION OF THE ROLL - 1  
 NAME SECTION - D  
 UNIFORM PERCENT OF VALUE IS 100.00

PAGE 1094  
 VALUATION DATE-JUL 01, 2019  
 TAXABLE STATUS DATE-MAR 01, 2020  
 RPS155/V04/L015  
 CURRENT DATE 8/14/2020

\*\*\* GRAND TOTALS \*\*\*

ROLL SEC	DESCRIPTION	TOTAL PARCELS	ASSESSED LAND	ASSESSED TOTAL	EXEMPT AMOUNT ----- STAR AMOUNT	TOTAL TAXABLE ----- STAR TAXABLE	TAX RATE	TOTAL TAX
	Brasher Falls Scho		41,600	41,600		41,600		
	SPEC DIST TAXES					41,600		831.19
1	TAXABLE	1						831.19

STATE OF NEW YORK  
 COUNTY - St Lawrence  
 SCHOOL - Brasher Falls  
 TOWN - Massena  
 SWIS - 405889

2 0 2 0 S C H O O L T A X R O L L  
 T A X A B L E SECTION OF THE ROLL - 1  
 OWNERS NAME SEQUENCE  
 UNIFORM PERCENT OF VALUE IS 100.00

PAGE 1095  
 VALUATION DATE-JUL 01, 2019  
 TAXABLE STATUS DATE-MAR 01, 2020

TAX MAP PARCEL NUMBER	PROPERTY LOCATION & CLASS	ASSESSMENT	EXEMPTION CODE-----	SCHOOL
CURRENT OWNERS NAME	SCHOOL DISTRICT	LAND	TAX DESCRIPTION	TAXABLE VALUE
CURRENT OWNERS ADDRESS	PARCEL SIZE/GRID COORD	TOTAL	SPECIAL DISTRICTS	TAX AMOUNT
***** 11.001-1-39 *****				
11.001-1-39	Off Sh 37C			ACCT 1- 1- 1.39
Seaway Timber Harvesting	321 Abandoned ag		Brasher Falls School	BILL 2672
15121 State Highway 37	Brasher Falls 402001	31,500		
Massena, NY 13662	Plot revised 7/2012	31,500		
	***See Notes***			
	vacant land (103.33D)			
	ACRES 105.00			
	EAST-0390177 NRTH-1800681			
	DEED BOOK 2010 PG-16090			
	FULL MARKET VALUE	31,500		
			TOTAL TAX ---	629.39**
				DATE #1 09/30/20
				AMT DUE 629.39
***** 11.001-1-40 *****				
11.001-1-40	Off Sh 37C			ACCT 1-596- 2
Seaway Timber Harvesting	321 Abandoned ag		Brasher Falls School	BILL 2673
15121 State Highway 37	Brasher Falls 402001	41,800		
Massena, NY 13662	Plot revised 7/2012	41,800		
	209.50A (remains).05A and			
	59.47A(Part) and 36.10A			
	FRNT 100.00 DPTH			
	ACRES 139.30			
	EAST-0388084 NRTH-1801258			
	DEED BOOK 2001 PG-21882			
	FULL MARKET VALUE	41,800		
			TOTAL TAX ---	835.19**
				DATE #1 09/30/20
				AMT DUE 835.19
*****				

STATE OF NEW YORK  
 COUNTY - St Lawrence  
 SCHOOL - Brasher Falls  
 TOWN - Massena  
 SWIS - 405889

2020 SCHOOL TAX ROLL  
 TAXABLE SECTION OF THE ROLL - 1  
 NAME SECTION - S  
 UNIFORM PERCENT OF VALUE IS 100.00

PAGE 1096  
 VALUATION DATE-JUL 01, 2019  
 TAXABLE STATUS DATE-MAR 01, 2020  
 RPS155/V04/L015  
 CURRENT DATE 8/14/2020

\*\*\* SPECIAL DISTRICT SUMMARY \*\*\*

CODE	DISTRICT NAME	TOTAL PARCELS	EXTENSION TYPE	EXTENSION VALUE	AD VALOREM VALUE	EXEMPT AMOUNT	TAXABLE VALUE	TOTAL TAX
------	---------------	---------------	----------------	-----------------	------------------	---------------	---------------	-----------

NO SPECIAL DISTRICTS AT THIS LEVEL

\*\*\* SCHOOL DISTRICT SUMMARY \*\*\*

CODE	DISTRICT NAME	TOTAL PARCELS	ASSESSED LAND	ASSESSED TOTAL	EXEMPT AMOUNT	TOTAL TAXABLE	TOTAL TAX
					----- STAR AMOUNT	----- STAR TAXABLE	
402001	Brasher Falls	2	73,300	73,300		73,300	
						73,300	1,464.58
	SUB - TOTAL	2	73,300	73,300		73,300	
	SUB - TOTAL (CONT)					73,300	1,464.58
	TOTAL	2	73,300	73,300		73,300	
	TOTAL (CONT)					73,300	1,464.58

\*\*\* SYSTEM CODES SUMMARY \*\*\*

NO SYSTEM EXEMPTIONS AT THIS LEVEL

\*\*\* EXEMPTION SUMMARY \*\*\*

NO EXEMPTIONS AT THIS LEVEL



STATE OF NEW YORK  
 COUNTY - St Lawrence  
 SCHOOL - Brasher Falls  
 TOWN - Massena  
 SWIS - 405889

2020 SCHOOL TAX ROLL  
 TAXABLE SECTION OF THE ROLL - 1  
 NAME SECTION - S  
 UNIFORM PERCENT OF VALUE IS 100.00

PAGE 1097  
 VALUATION DATE-JUL 01, 2019  
 TAXABLE STATUS DATE-MAR 01, 2020  
 RPS155/V04/L015  
 CURRENT DATE 8/14/2020

\*\*\* GRAND TOTALS \*\*\*

ROLL SEC	DESCRIPTION	TOTAL PARCELS	ASSESSED LAND	ASSESSED TOTAL	EXEMPT AMOUNT ----- STAR AMOUNT	TOTAL TAXABLE ----- STAR TAXABLE	TAX RATE	TOTAL TAX
	Brasher Falls Scho		73,300	73,300		73,300		
	SPEC DIST TAXES					73,300		1,464.58
1	TAXABLE	2						1,464.58

STATE OF NEW YORK  
 COUNTY - St Lawrence  
 SCHOOL - Brasher Falls  
 TOWN - Massena  
 SWIS - 405889

2020 SCHOOL TAX ROLL  
 TAXABLE SECTION OF THE ROLL - 1  
 UNIFORM PERCENT OF VALUE IS 100.00

PAGE 1098  
 VALUATION DATE-JUL 01, 2019  
 TAXABLE STATUS DATE-MAR 01, 2020  
 RPS155/V04/L015  
 CURRENT DATE 8/14/2020

ROLL SUBSECTION - - TOTALS

\*\*\* SPECIAL DISTRICT SUMMARY \*\*\*

CODE	DISTRICT NAME	TOTAL PARCELS	EXTENSION TYPE	EXTENSION VALUE	AD VALOREM VALUE	EXEMPT AMOUNT	TAXABLE VALUE	TOTAL TAX
------	---------------	---------------	----------------	-----------------	------------------	---------------	---------------	-----------

NO SPECIAL DISTRICTS AT THIS LEVEL

\*\*\* SCHOOL DISTRICT SUMMARY \*\*\*

CODE	DISTRICT NAME	TOTAL PARCELS	ASSESSED LAND	ASSESSED TOTAL	EXEMPT AMOUNT	TOTAL TAXABLE	TOTAL TAX
					----- STAR AMOUNT	----- STAR TAXABLE	
	Brasher Falls	3	114,900	114,900		114,900	
402001						114,900	2,295.77
	SUB - TOTAL	3	114,900	114,900		114,900	
	SUB - TOTAL (CONT)					114,900	2,295.77
	TOTAL	3	114,900	114,900		114,900	
	TOTAL (CONT)					114,900	2,295.77

\*\*\* SYSTEM CODES SUMMARY \*\*\*

NO SYSTEM EXEMPTIONS AT THIS LEVEL

\*\*\* EXEMPTION SUMMARY \*\*\*

NO EXEMPTIONS AT THIS LEVEL

STATE OF NEW YORK  
 COUNTY - St Lawrence  
 SCHOOL - Brasher Falls  
 TOWN - Massena  
 SWIS - 405889

2020 SCHOOL TAX ROLL  
 TAXABLE SECTION OF THE ROLL - 1  
 UNIFORM PERCENT OF VALUE IS 100.00

PAGE 1099  
 VALUATION DATE-JUL 01, 2019  
 TAXABLE STATUS DATE-MAR 01, 2020  
 RPS155/V04/L015  
 CURRENT DATE 8/14/2020

ROLL SUBSECTION - - TOTALS

\*\*\* GRAND TOTALS \*\*\*

ROLL SEC	DESCRIPTION	TOTAL PARCELS	ASSESSED LAND	ASSESSED TOTAL	EXEMPT AMOUNT ----- STAR AMOUNT	TOTAL TAXABLE ----- STAR TAXABLE	TAX RATE	TOTAL TAX
	Brasher Falls Scho		114,900	114,900		114,900		
	SPEC DIST TAXES					114,900		2,295.77
1	TAXABLE	3						2,295.77

STATE OF NEW YORK  
 COUNTY - St Lawrence  
 SCHOOL - Brasher Falls  
 TOWN - Massena  
 SWIS - 405889

2020 SCHOOL TAX ROLL  
 TAXABLE SECTION OF THE ROLL - 1  
 UNIFORM PERCENT OF VALUE IS 100.00

PAGE 1100  
 VALUATION DATE-JUL 01, 2019  
 TAXABLE STATUS DATE-MAR 01, 2020  
 RPS155/V04/L015  
 CURRENT DATE 8/14/2020

ROLL SECTION TOTALS

\*\*\* SPECIAL DISTRICT SUMMARY \*\*\*

CODE	DISTRICT NAME	TOTAL PARCELS	EXTENSION TYPE	EXTENSION VALUE	AD VALOREM VALUE	EXEMPT AMOUNT	TAXABLE VALUE	TOTAL TAX
------	---------------	---------------	----------------	-----------------	------------------	---------------	---------------	-----------

NO SPECIAL DISTRICTS AT THIS LEVEL

\*\*\* SCHOOL DISTRICT SUMMARY \*\*\*

CODE	DISTRICT NAME	TOTAL PARCELS	ASSESSED LAND	ASSESSED TOTAL	EXEMPT AMOUNT	TOTAL TAXABLE	TOTAL TAX
					----- STAR AMOUNT	----- STAR TAXABLE	
	Brasher Falls	3	114,900	114,900		114,900	
402001						114,900	2,295.77
	SUB - TOTAL	3	114,900	114,900		114,900	
	SUB - TOTAL (CONT)					114,900	2,295.77
	TOTAL	3	114,900	114,900		114,900	
	TOTAL (CONT)					114,900	2,295.77

\*\*\* SYSTEM CODES SUMMARY \*\*\*

NO SYSTEM EXEMPTIONS AT THIS LEVEL

\*\*\* EXEMPTION SUMMARY \*\*\*

NO EXEMPTIONS AT THIS LEVEL

STATE OF NEW YORK  
 COUNTY - St Lawrence  
 SCHOOL - Brasher Falls  
 TOWN - Massena  
 SWIS - 405889

2 0 2 0 S C H O O L T A X R O L L  
 T A X A B L E SECTION OF THE ROLL - 1  
 UNIFORM PERCENT OF VALUE IS 100.00

PAGE 1101  
 VALUATION DATE-JUL 01, 2019  
 TAXABLE STATUS DATE-MAR 01, 2020  
 RPS155/V04/L015  
 CURRENT DATE 8/14/2020

R O L L S E C T I O N T O T A L S

\*\*\* G R A N D T O T A L S \*\*\*

ROLL SEC	DESCRIPTION	TOTAL PARCELS	ASSESSED LAND	ASSESSED TOTAL	EXEMPT AMOUNT ----- STAR AMOUNT	TOTAL TAXABLE ----- STAR TAXABLE	TAX RATE	TOTAL TAX
	Brasher Falls Scho		114,900	114,900		114,900		
	SPEC DIST TAXES					114,900		2,295.77
1	TAXABLE	3						2,295.77

STATE OF NEW YORK  
 COUNTY - St Lawrence  
 SCHOOL - Brasher Falls  
 TOWN - Massena  
 SWIS - 405889

2 0 2 0 S C H O O L T A X R O L L

PAGE 1102  
 VALUATION DATE-JUL 01, 2019  
 TAXABLE STATUS DATE-MAR 01, 2020  
 RPS155/V04/L015  
 CURRENT DATE 8/14/2020

S W I S T O T A L S

\*\*\* S P E C I A L D I S T R I C T S U M M A R Y \*\*\*

CODE	DISTRICT NAME	TOTAL PARCELS	EXTENSION TYPE	EXTENSION VALUE	AD VALOREM VALUE	EXEMPT AMOUNT	TAXABLE VALUE	TAX RATE	TOTAL TAX
------	---------------	---------------	----------------	-----------------	------------------	---------------	---------------	----------	-----------

NO SPECIAL DISTRICTS AT THIS LEVEL

\*\*\* S C H O O L D I S T R I C T S U M M A R Y \*\*\*

CODE	DISTRICT NAME	TOTAL PARCELS	ASSESSED LAND	ASSESSED TOTAL	EXEMPT AMOUNT	TOTAL TAXABLE	TAX RATE	TOTAL TAX
					-----	-----		
					STAR AMOUNT	STAR TAXABLE	TAX RATE	TOTAL TAX
	Brasher Falls	3	114,900	114,900		114,900		
402001						114,900	19.980619	2,295.77
	S U B - T O T A L	3	114,900	114,900		114,900		
	S U B - T O T A L (CONT)					114,900		2,295.77
	T O T A L	3	114,900	114,900		114,900		
	T O T A L (CONT)					114,900		2,295.77

\*\*\* S Y S T E M C O D E S S U M M A R Y \*\*\*

NO SYSTEM EXEMPTIONS AT THIS LEVEL

\*\*\* E X E M P T I O N S U M M A R Y \*\*\*

NO EXEMPTIONS AT THIS LEVEL

STATE OF NEW YORK  
 COUNTY - St Lawrence  
 SCHOOL - Brasher Falls  
 TOWN - Massena  
 SWIS - 405889

2 0 2 0 S C H O O L T A X R O L L

S W I S T O T A L S

PAGE 1103  
 VALUATION DATE-JUL 01, 2019  
 TAXABLE STATUS DATE-MAR 01, 2020  
 RPS155/V04/L015  
 CURRENT DATE 8/14/2020

\*\*\* G R A N D T O T A L S \*\*\*

ROLL SEC	DESCRIPTION	TOTAL PARCELS	ASSESSED LAND	ASSESSED TOTAL	EXEMPT AMOUNT ----- STAR AMOUNT	TOTAL TAXABLE ----- STAR TAXABLE	TAX RATE
	Brasher Falls Scho		114,900	114,900		114,900	
	SPEC DIST TAXES					114,900	19.980619
1	TAXABLE	3					2,295.77
	Brasher Falls Scho		114,900	114,900		114,900	
	SPEC DIST TAXES					114,900	19.980619
*	SUB TOTAL	3					2,295.77
	Brasher Falls Scho		114,900	114,900		114,900	
	SPEC DIST TAXES					114,900	19.980619
**	GRAND TOTAL	3					2,295.77

STATE OF NEW YORK  
 COUNTY - St Lawrence  
 SCHOOL - Brasher Falls  
 TOWN - Norfolk  
 SWIS - 406289

2 0 2 0 S C H O O L T A X R O L L  
 T A X A B L E SECTION OF THE ROLL - 1  
 OWNERS NAME SEQUENCE  
 UNIFORM PERCENT OF VALUE IS 079.00

PAGE 1104  
 VALUATION DATE-JUL 01, 2019  
 TAXABLE STATUS DATE-MAR 01, 2020

TAX MAP PARCEL NUMBER	PROPERTY LOCATION & CLASS	ASSESSMENT	EXEMPTION CODE-----	SCHOOL
CURRENT OWNERS NAME	SCHOOL DISTRICT	LAND	TAX DESCRIPTION	TAXABLE VALUE
CURRENT OWNERS ADDRESS	PARCEL SIZE/GRID COORD	TOTAL	SPECIAL DISTRICTS	TAX AMOUNT
*****				
33.004-1-3.11	450 Porter Lynch Rd			33.004-1-3.11
Markham Benjamin	114 Sheep farm		Brasher Falls School	53,000
121 John St	Brasher Falls 402001	26,600		ACCT 1- 77- 1
South Amboy, NJ 08879	2 Barns	53,000		BILL 2674
	43ar			
	ACRES 36.40			
	EAST-0351437 NRTH-1748638			
	DEED BOOK 2016 PG-2496			
	FULL MARKET VALUE	67,089		
			TOTAL TAX ---	1,340.47**
				DATE #1 09/30/20
				AMT DUE 1,340.47
*****				
25.003-1-41	SH 420			25.003-1-41
McCann Michael	323 Vacant rural		Brasher Falls School	3,100
McCann Elaine	Brasher Falls 402001	3,100		ACCT 1- 99- 14
PO Box 5	FRNT 32.00 DPTH 975.00	3,100		BILL 2675
Massena, NY 13662	ACRES 0.72			78.40
	EAST-0367606 NRTH-1765114			
	DEED BOOK 2013 PG-6357			
	FULL MARKET VALUE	3,924		
			TOTAL TAX ---	78.40**
				DATE #1 09/30/20
				AMT DUE 78.40
*****				



STATE OF NEW YORK  
 COUNTY - St Lawrence  
 SCHOOL - Brasher Falls  
 TOWN - Norfolk  
 SWIS - 406289

2020 SCHOOL TAX ROLL  
 TAXABLE SECTION OF THE ROLL - 1  
 NAME SECTION - M  
 UNIFORM PERCENT OF VALUE IS 079.00

PAGE 1105  
 VALUATION DATE-JUL 01, 2019  
 TAXABLE STATUS DATE-MAR 01, 2020  
 RPS155/V04/L015  
 CURRENT DATE 8/14/2020

\*\*\* SPECIAL DISTRICT SUMMARY \*\*\*

CODE	DISTRICT NAME	TOTAL PARCELS	EXTENSION TYPE	EXTENSION VALUE	AD VALOREM VALUE	EXEMPT AMOUNT	TAXABLE VALUE	TOTAL TAX
------	---------------	---------------	----------------	-----------------	------------------	---------------	---------------	-----------

NO SPECIAL DISTRICTS AT THIS LEVEL

\*\*\* SCHOOL DISTRICT SUMMARY \*\*\*

CODE	DISTRICT NAME	TOTAL PARCELS	ASSESSED LAND	ASSESSED TOTAL	EXEMPT AMOUNT	TOTAL TAXABLE	TOTAL TAX
					----- STAR AMOUNT	----- STAR TAXABLE	
402001	Brasher Falls	2	29,700	56,100		56,100	
						56,100	1,418.87
	SUB - TOTAL	2	29,700	56,100		56,100	
	SUB - TOTAL (CONT)					56,100	1,418.87
	TOTAL	2	29,700	56,100		56,100	
	TOTAL (CONT)					56,100	1,418.87

\*\*\* SYSTEM CODES SUMMARY \*\*\*

NO SYSTEM EXEMPTIONS AT THIS LEVEL

\*\*\* EXEMPTION SUMMARY \*\*\*

NO EXEMPTIONS AT THIS LEVEL

STATE OF NEW YORK  
 COUNTY - St Lawrence  
 SCHOOL - Brasher Falls  
 TOWN - Norfolk  
 SWIS - 406289

2020 SCHOOL TAX ROLL  
 TAXABLE SECTION OF THE ROLL - 1  
 NAME SECTION - M  
 UNIFORM PERCENT OF VALUE IS 079.00

PAGE 1106  
 VALUATION DATE-JUL 01, 2019  
 TAXABLE STATUS DATE-MAR 01, 2020  
 RPS155/V04/L015  
 CURRENT DATE 8/14/2020

\*\*\* GRAND TOTALS \*\*\*

ROLL SEC	DESCRIPTION	TOTAL PARCELS	ASSESSED LAND	ASSESSED TOTAL	EXEMPT AMOUNT ----- STAR AMOUNT	TOTAL TAXABLE ----- STAR TAXABLE	TAX RATE	TOTAL TAX
	Brasher Falls Scho		29,700	56,100		56,100		
	SPEC DIST TAXES					56,100		1,418.87
1	TAXABLE	2						1,418.87

STATE OF NEW YORK  
 COUNTY - St Lawrence  
 SCHOOL - Brasher Falls  
 TOWN - Norfolk  
 SWIS - 406289

2 0 2 0 S C H O O L T A X R O L L  
 T A X A B L E SECTION OF THE ROLL - 1  
 OWNERS NAME SEQUENCE  
 UNIFORM PERCENT OF VALUE IS 079.00

PAGE 1107  
 VALUATION DATE-JUL 01, 2019  
 TAXABLE STATUS DATE-MAR 01, 2020

TAX MAP PARCEL NUMBER	PROPERTY LOCATION & CLASS	ASSESSMENT	EXEMPTION CODE-----	SCHOOL
CURRENT OWNERS NAME	SCHOOL DISTRICT	LAND	TAX DESCRIPTION	TAXABLE VALUE
CURRENT OWNERS ADDRESS	PARCEL SIZE/GRID COORD	TOTAL	SPECIAL DISTRICTS	TAX AMOUNT
***** 33.004-1-1 *****				
33.004-1-1	Off O'Brian Rd 323 Vacant rural		Brasher Falls School	7,300
Quant Thomas	Brasher Falls 402001	7,300		
Quant Angela	Landlocked Vacant	7,300		
487 Adams Rd	ACRES 28.80			
Norwood, NY 13668	EAST-0349937 NRTH-1750200			
	DEED BOOK 2017 PG-12116			
	FULL MARKET VALUE	9,241		
			TOTAL TAX ---	184.63**
			DATE #1	09/30/20
			AMT DUE	184.63
***** 33.004-1-2 *****				
33.004-1-2	O'Brian Rd 323 Vacant rural		Brasher Falls School	7,200
Quant Thomas	Brasher Falls 402001	7,200		
Quant Angela	Landlocked Vacant	7,200		
487 Adams Rd	ACRES 28.60			
Norwood, NY 13668	EAST-0350337 NRTH-1750467			
	DEED BOOK 2017 PG-12116			
	FULL MARKET VALUE	9,114		
			TOTAL TAX ---	182.10**
			DATE #1	09/30/20
			AMT DUE	182.10
*****				

STATE OF NEW YORK  
 COUNTY - St Lawrence  
 SCHOOL - Brasher Falls  
 TOWN - Norfolk  
 SWIS - 406289

2020 SCHOOL TAX ROLL  
 TAXABLE SECTION OF THE ROLL - 1  
 NAME SECTION - Q  
 UNIFORM PERCENT OF VALUE IS 079.00

PAGE 1108  
 VALUATION DATE-JUL 01, 2019  
 TAXABLE STATUS DATE-MAR 01, 2020  
 RPS155/V04/L015  
 CURRENT DATE 8/14/2020

\*\*\* SPECIAL DISTRICT SUMMARY \*\*\*

CODE	DISTRICT NAME	TOTAL PARCELS	EXTENSION TYPE	EXTENSION VALUE	AD VALOREM VALUE	EXEMPT AMOUNT	TAXABLE VALUE	TOTAL TAX
------	---------------	---------------	----------------	-----------------	------------------	---------------	---------------	-----------

NO SPECIAL DISTRICTS AT THIS LEVEL

\*\*\* SCHOOL DISTRICT SUMMARY \*\*\*

CODE	DISTRICT NAME	TOTAL PARCELS	ASSESSED LAND	ASSESSED TOTAL	EXEMPT AMOUNT	TOTAL TAXABLE	TOTAL TAX
					----- STAR AMOUNT	----- STAR TAXABLE	
	Brasher Falls	2	14,500	14,500		14,500	
402001						14,500	366.73
	SUB - TOTAL	2	14,500	14,500		14,500	
	SUB - TOTAL (CONT)					14,500	366.73
	TOTAL	2	14,500	14,500		14,500	
	TOTAL (CONT)					14,500	366.73

\*\*\* SYSTEM CODES SUMMARY \*\*\*

NO SYSTEM EXEMPTIONS AT THIS LEVEL

\*\*\* EXEMPTION SUMMARY \*\*\*

NO EXEMPTIONS AT THIS LEVEL

STATE OF NEW YORK  
 COUNTY - St Lawrence  
 SCHOOL - Brasher Falls  
 TOWN - Norfolk  
 SWIS - 406289

2 0 2 0 S C H O O L T A X R O L L  
 T A X A B L E SECTION OF THE ROLL - 1  
 N A M E S E C T I O N - Q  
 UNIFORM PERCENT OF VALUE IS 079.00

PAGE 1109  
 VALUATION DATE-JUL 01, 2019  
 TAXABLE STATUS DATE-MAR 01, 2020  
 RPS155/V04/L015  
 CURRENT DATE 8/14/2020

\*\*\* G R A N D T O T A L S \*\*\*

ROLL SEC	DESCRIPTION	TOTAL PARCELS	ASSESSED LAND	ASSESSED TOTAL	EXEMPT AMOUNT ----- STAR AMOUNT	TOTAL TAXABLE ----- STAR TAXABLE	TAX RATE	TOTAL TAX
	Brasher Falls Scho		14,500	14,500		14,500		
	SPEC DIST TAXES					14,500		366.73
1	TAXABLE	2						366.73

STATE OF NEW YORK  
 COUNTY - St Lawrence  
 SCHOOL - Brasher Falls  
 TOWN - Norfolk  
 SWIS - 406289

2020 SCHOOL TAX ROLL  
 TAXABLE SECTION OF THE ROLL - 1  
 UNIFORM PERCENT OF VALUE IS 079.00

PAGE 1110  
 VALUATION DATE-JUL 01, 2019  
 TAXABLE STATUS DATE-MAR 01, 2020  
 RPS155/V04/L015  
 CURRENT DATE 8/14/2020

ROLL SUBSECTION - - TOTALS

\*\*\* SPECIAL DISTRICT SUMMARY \*\*\*

CODE	DISTRICT NAME	TOTAL PARCELS	EXTENSION TYPE	EXTENSION VALUE	AD VALOREM VALUE	EXEMPT AMOUNT	TAXABLE VALUE	TOTAL TAX
------	---------------	---------------	----------------	-----------------	------------------	---------------	---------------	-----------

NO SPECIAL DISTRICTS AT THIS LEVEL

\*\*\* SCHOOL DISTRICT SUMMARY \*\*\*

CODE	DISTRICT NAME	TOTAL PARCELS	ASSESSED LAND	ASSESSED TOTAL	EXEMPT AMOUNT	TOTAL TAXABLE	TOTAL TAX
					-----	-----	
					STAR AMOUNT	STAR TAXABLE	
	Brasher Falls	4	44,200	70,600		70,600	
402001						70,600	1,785.60
	SUB - TOTAL	4	44,200	70,600		70,600	
	SUB - TOTAL (CONT)					70,600	1,785.60
	TOTAL	4	44,200	70,600		70,600	
	TOTAL (CONT)					70,600	1,785.60

\*\*\* SYSTEM CODES SUMMARY \*\*\*

NO SYSTEM EXEMPTIONS AT THIS LEVEL

\*\*\* EXEMPTION SUMMARY \*\*\*

NO EXEMPTIONS AT THIS LEVEL

STATE OF NEW YORK  
 COUNTY - St Lawrence  
 SCHOOL - Brasher Falls  
 TOWN - Norfolk  
 SWIS - 406289

2 0 2 0 S C H O O L T A X R O L L  
 T A X A B L E SECTION OF THE ROLL - 1  
 UNIFORM PERCENT OF VALUE IS 079.00

PAGE 1111  
 VALUATION DATE-JUL 01, 2019  
 TAXABLE STATUS DATE-MAR 01, 2020  
 RPS155/V04/L015  
 CURRENT DATE 8/14/2020

R O L L S U B S E C T I O N - - T O T A L S

\*\*\* G R A N D T O T A L S \*\*\*

ROLL SEC	DESCRIPTION	TOTAL PARCELS	ASSESSED LAND	ASSESSED TOTAL	EXEMPT AMOUNT ----- STAR AMOUNT	TOTAL TAXABLE ----- STAR TAXABLE	TAX RATE	TOTAL TAX
	Brasher Falls Scho		44,200	70,600		70,600		
	SPEC DIST TAXES					70,600		1,785.60
1	TAXABLE	4						1,785.60

STATE OF NEW YORK  
 COUNTY - St Lawrence  
 SCHOOL - Brasher Falls  
 TOWN - Norfolk  
 SWIS - 406289

2 0 2 0 S C H O O L T A X R O L L  
 T A X A B L E SECTION OF THE ROLL - 1  
 UNIFORM PERCENT OF VALUE IS 079.00

PAGE 1112  
 VALUATION DATE-JUL 01, 2019  
 TAXABLE STATUS DATE-MAR 01, 2020  
 RPS155/V04/L015  
 CURRENT DATE 8/14/2020

R O L L S E C T I O N T O T A L S

\*\*\* S P E C I A L D I S T R I C T S U M M A R Y \*\*\*

CODE	DISTRICT NAME	TOTAL PARCELS	EXTENSION TYPE	EXTENSION VALUE	AD VALOREM VALUE	EXEMPT AMOUNT	TAXABLE VALUE	TOTAL TAX
------	---------------	---------------	----------------	-----------------	------------------	---------------	---------------	-----------

NO SPECIAL DISTRICTS AT THIS LEVEL

\*\*\* S C H O O L D I S T R I C T S U M M A R Y \*\*\*

CODE	DISTRICT NAME	TOTAL PARCELS	ASSESSED LAND	ASSESSED TOTAL	EXEMPT AMOUNT	TOTAL TAXABLE	TOTAL TAX
					-----	-----	
					STAR AMOUNT	STAR TAXABLE	
	Brasher Falls	4	44,200	70,600		70,600	
402001						70,600	1,785.60
	S U B - T O T A L	4	44,200	70,600		70,600	
	S U B - T O T A L (CONT)					70,600	1,785.60
	T O T A L	4	44,200	70,600		70,600	
	T O T A L (CONT)					70,600	1,785.60

\*\*\* S Y S T E M C O D E S S U M M A R Y \*\*\*

NO SYSTEM EXEMPTIONS AT THIS LEVEL

\*\*\* E X E M P T I O N S U M M A R Y \*\*\*

NO EXEMPTIONS AT THIS LEVEL



STATE OF NEW YORK  
 COUNTY - St Lawrence  
 SCHOOL - Brasher Falls  
 TOWN - Norfolk  
 SWIS - 406289

2 0 2 0 S C H O O L T A X R O L L  
 T A X A B L E SECTION OF THE ROLL - 1  
 UNIFORM PERCENT OF VALUE IS 079.00

PAGE 1113  
 VALUATION DATE-JUL 01, 2019  
 TAXABLE STATUS DATE-MAR 01, 2020  
 RPS155/V04/L015  
 CURRENT DATE 8/14/2020

R O L L S E C T I O N T O T A L S

\*\*\* G R A N D T O T A L S \*\*\*

ROLL SEC	DESCRIPTION	TOTAL PARCELS	ASSESSED LAND	ASSESSED TOTAL	EXEMPT AMOUNT ----- STAR AMOUNT	TOTAL TAXABLE ----- STAR TAXABLE	TAX RATE	TOTAL TAX
	Brasher Falls Scho		44,200	70,600		70,600 70,600		1,785.60
1	SPEC DIST TAXES TAXABLE	4						1,785.60

STATE OF NEW YORK  
 COUNTY - St Lawrence  
 SCHOOL - Brasher Falls  
 TOWN - Norfolk  
 SWIS - 406289

2 0 2 0 S C H O O L T A X R O L L  
 SPECIAL FRANCHISE SECTION OF THE ROLL - 5  
 OWNERS NAME SEQUENCE  
 UNIFORM PERCENT OF VALUE IS 079.00

PAGE 1114  
 VALUATION DATE-JUL 01, 2019  
 TAXABLE STATUS DATE-MAR 01, 2020

TAX MAP PARCEL NUMBER	PROPERTY LOCATION & CLASS	ASSESSMENT	EXEMPTION CODE-----	SCHOOL
CURRENT OWNERS NAME	SCHOOL DISTRICT	LAND	TAX DESCRIPTION	TAXABLE VALUE
CURRENT OWNERS ADDRESS	PARCEL SIZE/GRID COORD	TOTAL	SPECIAL DISTRICTS	TAX AMOUNT
***** 555.008-22-1 *****				
555.008-22-1	Town Norfolk		Brasher Falls School	2,280
Verizon New York Inc	866 Telephone	0		
Attn:Prop Tax Compl 31st Floor	Brasher Falls 402001			
Company Code 631900	Special Franchise	2,280		
PO Box 152206	App Factor .90% Slc Sch			
Irving, TX 75015-2206	BANK9999997			
	FULL MARKET VALUE	2,886		
TOTAL TAX ---				57.67**
				DATE #1 09/30/20
				AMT DUE 57.67
*****				

STATE OF NEW YORK  
 COUNTY - St Lawrence  
 SCHOOL - Brasher Falls  
 TOWN - Norfolk  
 SWIS - 406289

2020 SCHOOL TAX ROLL  
 SPECIAL FRANCHISE SECTION OF THE ROLL - 5  
 NAME SECTION - V  
 UNIFORM PERCENT OF VALUE IS 079.00

PAGE 1115  
 VALUATION DATE-JUL 01, 2019  
 TAXABLE STATUS DATE-MAR 01, 2020  
 RPS155/V04/L015  
 CURRENT DATE 8/14/2020

\*\*\* SPECIAL DISTRICT SUMMARY \*\*\*

CODE	DISTRICT NAME	TOTAL PARCELS	EXTENSION TYPE	EXTENSION VALUE	AD VALOREM VALUE	EXEMPT AMOUNT	TAXABLE VALUE	TOTAL TAX
------	---------------	---------------	----------------	-----------------	------------------	---------------	---------------	-----------

NO SPECIAL DISTRICTS AT THIS LEVEL

\*\*\* SCHOOL DISTRICT SUMMARY \*\*\*

CODE	DISTRICT NAME	TOTAL PARCELS	ASSESSED LAND	ASSESSED TOTAL	EXEMPT AMOUNT	TOTAL TAXABLE	TOTAL TAX
					----- STAR AMOUNT	----- STAR TAXABLE	
402001	Brasher Falls	1		2,280		2,280	
						2,280	57.67
	SUB - TOTAL	1		2,280		2,280	
	SUB - TOTAL (CONT)					2,280	57.67
	TOTAL	1		2,280		2,280	
	TOTAL (CONT)					2,280	57.67

\*\*\* SYSTEM CODES SUMMARY \*\*\*

NO SYSTEM EXEMPTIONS AT THIS LEVEL

\*\*\* EXEMPTION SUMMARY \*\*\*

NO EXEMPTIONS AT THIS LEVEL

STATE OF NEW YORK  
 COUNTY - St Lawrence  
 SCHOOL - Brasher Falls  
 TOWN - Norfolk  
 SWIS - 406289

2020 SCHOOL TAX ROLL  
 SPECIAL FRANCHISE SECTION OF THE ROLL - 5  
 NAME SECTION - V  
 UNIFORM PERCENT OF VALUE IS 079.00

PAGE 1116  
 VALUATION DATE-JUL 01, 2019  
 TAXABLE STATUS DATE-MAR 01, 2020  
 RPS155/V04/L015  
 CURRENT DATE 8/14/2020

\*\*\* GRAND TOTALS \*\*\*

ROLL SEC	DESCRIPTION	TOTAL PARCELS	ASSESSED LAND	ASSESSED TOTAL	EXEMPT AMOUNT ----- STAR AMOUNT	TOTAL TAXABLE ----- STAR TAXABLE	TAX RATE	TOTAL TAX
	Brasher Falls Scho			2,280		2,280		
	SPEC DIST TAXES					2,280		57.67
5	SPECIAL FRANCHISE	1						57.67

STATE OF NEW YORK  
 COUNTY - St Lawrence  
 SCHOOL - Brasher Falls  
 TOWN - Norfolk  
 SWIS - 406289

2020 SCHOOL TAX ROLL  
 SPECIAL FRANCHISE SECTION OF THE ROLL - 5  
 UNIFORM PERCENT OF VALUE IS 079.00

PAGE 1117  
 VALUATION DATE-JUL 01, 2019  
 TAXABLE STATUS DATE-MAR 01, 2020  
 RPS155/V04/L015  
 CURRENT DATE 8/14/2020

ROLL SUBSECTION - - TOTALS

\*\*\* SPECIAL DISTRICT SUMMARY \*\*\*

CODE	DISTRICT NAME	TOTAL PARCELS	EXTENSION TYPE	EXTENSION VALUE	AD VALOREM VALUE	EXEMPT AMOUNT	TAXABLE VALUE	TOTAL TAX
------	---------------	---------------	----------------	-----------------	------------------	---------------	---------------	-----------

NO SPECIAL DISTRICTS AT THIS LEVEL

\*\*\* SCHOOL DISTRICT SUMMARY \*\*\*

CODE	DISTRICT NAME	TOTAL PARCELS	ASSESSED LAND	ASSESSED TOTAL	EXEMPT AMOUNT	TOTAL TAXABLE	TOTAL TAX
					----- STAR AMOUNT	----- STAR TAXABLE	
	Brasher Falls	1		2,280		2,280	
402001						2,280	57.67
	SUB - TOTAL	1		2,280		2,280	
	SUB - TOTAL (CONT)					2,280	57.67
	TOTAL	1		2,280		2,280	
	TOTAL (CONT)					2,280	57.67

\*\*\* SYSTEM CODES SUMMARY \*\*\*

NO SYSTEM EXEMPTIONS AT THIS LEVEL

\*\*\* EXEMPTION SUMMARY \*\*\*

NO EXEMPTIONS AT THIS LEVEL

STATE OF NEW YORK  
 COUNTY - St Lawrence  
 SCHOOL - Brasher Falls  
 TOWN - Norfolk  
 SWIS - 406289

2 0 2 0 S C H O O L T A X R O L L  
 SPECIAL FRANCHISE SECTION OF THE ROLL - 5

PAGE 1118  
 VALUATION DATE-JUL 01, 2019  
 TAXABLE STATUS DATE-MAR 01, 2020  
 RPS155/V04/L015  
 CURRENT DATE 8/14/2020

UNIFORM PERCENT OF VALUE IS 079.00

R O L L S U B S E C T I O N - - T O T A L S

\*\*\* G R A N D T O T A L S \*\*\*

ROLL SEC	DESCRIPTION	TOTAL PARCELS	ASSESSED LAND	ASSESSED TOTAL	EXEMPT AMOUNT ----- STAR AMOUNT	TOTAL TAXABLE ----- STAR TAXABLE	TAX RATE	TOTAL TAX
	Brasher Falls Scho			2,280		2,280		
	SPEC DIST TAXES					2,280		57.67
5	SPECIAL FRANCHISE	1						57.67

STATE OF NEW YORK  
 COUNTY - St Lawrence  
 SCHOOL - Brasher Falls  
 TOWN - Norfolk  
 SWIS - 406289

2020 SCHOOL TAX ROLL  
 SPECIAL FRANCHISE SECTION OF THE ROLL - 5

PAGE 1119  
 VALUATION DATE-JUL 01, 2019  
 TAXABLE STATUS DATE-MAR 01, 2020  
 RPS155/V04/L015  
 CURRENT DATE 8/14/2020

ROLL SECTION TOTALS

\*\*\* SPECIAL DISTRICT SUMMARY \*\*\*

CODE	DISTRICT NAME	TOTAL PARCELS	EXTENSION TYPE	EXTENSION VALUE	AD VALOREM VALUE	EXEMPT AMOUNT	TAXABLE VALUE	TOTAL TAX
------	---------------	---------------	----------------	-----------------	------------------	---------------	---------------	-----------

NO SPECIAL DISTRICTS AT THIS LEVEL

\*\*\* SCHOOL DISTRICT SUMMARY \*\*\*

CODE	DISTRICT NAME	TOTAL PARCELS	ASSESSED LAND	ASSESSED TOTAL	EXEMPT AMOUNT	TOTAL TAXABLE	TOTAL TAX
					-----	-----	
					STAR AMOUNT	STAR TAXABLE	
	Brasher Falls	1		2,280		2,280	
402001						2,280	57.67
	SUB - TOTAL	1		2,280		2,280	
	SUB - TOTAL (CONT)					2,280	57.67
	TOTAL	1		2,280		2,280	
	TOTAL (CONT)					2,280	57.67

\*\*\* SYSTEM CODES SUMMARY \*\*\*

NO SYSTEM EXEMPTIONS AT THIS LEVEL

\*\*\* EXEMPTION SUMMARY \*\*\*

NO EXEMPTIONS AT THIS LEVEL

STATE OF NEW YORK  
 COUNTY - St Lawrence  
 SCHOOL - Brasher Falls  
 TOWN - Norfolk  
 SWIS - 406289

2020 SCHOOL TAX ROLL  
 SPECIAL FRANCHISE SECTION OF THE ROLL - 5

PAGE 1120  
 VALUATION DATE-JUL 01, 2019  
 TAXABLE STATUS DATE-MAR 01, 2020  
 RPS155/V04/L015  
 CURRENT DATE 8/14/2020

UNIFORM PERCENT OF VALUE IS 079.00

ROLL SECTION TOTALS

\*\*\* GRAND TOTALS \*\*\*

ROLL SEC	DESCRIPTION	TOTAL PARCELS	ASSESSED LAND	ASSESSED TOTAL	EXEMPT AMOUNT ----- STAR AMOUNT	TOTAL TAXABLE ----- STAR TAXABLE	TAX RATE	TOTAL TAX
	Brasher Falls Scho			2,280		2,280		
	SPEC DIST TAXES					2,280		57.67
5	SPECIAL FRANCHISE	1						57.67



STATE OF NEW YORK  
 COUNTY - St Lawrence  
 SCHOOL - Brasher Falls  
 TOWN - Norfolk  
 SWIS - 406289

2 0 2 0 S C H O O L T A X R O L L  
 UTILITY & R.R. SECTION OF THE ROLL - 6  
 OWNERS NAME SEQUENCE  
 UNIFORM PERCENT OF VALUE IS 079.00

PAGE 1121  
 VALUATION DATE-JUL 01, 2019  
 TAXABLE STATUS DATE-MAR 01, 2020

TAX MAP PARCEL NUMBER	PROPERTY LOCATION & CLASS	ASSESSMENT	EXEMPTION CODE-----	SCHOOL
CURRENT OWNERS NAME	SCHOOL DISTRICT	LAND	TAX DESCRIPTION	TAXABLE VALUE
CURRENT OWNERS ADDRESS	PARCEL SIZE/GRID COORD	TOTAL	SPECIAL DISTRICTS	TAX AMOUNT
***** 620.089-9999-132.350/1883**				
620.089-9999-132.350/1883	Outside Plant			ACCT 6-132- 8. 2 BILL 2679
Niagara Mohawk Power Corp	884 Elec Dist Out		Brasher Falls School	6,922 175.07
Attn: Company Code 132350	Brasher Falls 402001	0		
Real Estate Tax	888888	6,922		
300 Erie Blvd W	App Factor 1 % Slc Sch			
Syracuse, NY 13202-4250	Poles, Wires, Cables			
	BANK9999996			
	FULL MARKET VALUE	8,762		
			TOTAL TAX ---	175.07**
			DATE #1	09/30/20
			AMT DUE	175.07
*****				

STATE OF NEW YORK  
 COUNTY - St Lawrence  
 SCHOOL - Brasher Falls  
 TOWN - Norfolk  
 SWIS - 406289

2 0 2 0 S C H O O L T A X R O L L  
 UTILITY & R.R. SECTION OF THE ROLL - 6  
 N A M E S E C T I O N - N  
 UNIFORM PERCENT OF VALUE IS 079.00

PAGE 1122  
 VALUATION DATE-JUL 01, 2019  
 TAXABLE STATUS DATE-MAR 01, 2020  
 RPS155/V04/L015  
 CURRENT DATE 8/14/2020

\*\*\* S P E C I A L D I S T R I C T S U M M A R Y \*\*\*

CODE	DISTRICT NAME	TOTAL PARCELS	EXTENSION TYPE	EXTENSION VALUE	AD VALOREM VALUE	EXEMPT AMOUNT	TAXABLE VALUE	TOTAL TAX
------	---------------	---------------	----------------	-----------------	------------------	---------------	---------------	-----------

NO SPECIAL DISTRICTS AT THIS LEVEL

\*\*\* S C H O O L D I S T R I C T S U M M A R Y \*\*\*

CODE	DISTRICT NAME	TOTAL PARCELS	ASSESSED LAND	ASSESSED TOTAL	EXEMPT AMOUNT	TOTAL TAXABLE	TOTAL TAX
					----- STAR AMOUNT	----- STAR TAXABLE	
402001	Brasher Falls	1		6,922		6,922	
						6,922	175.07
	S U B - T O T A L	1		6,922		6,922	
	S U B - T O T A L (CONT)					6,922	175.07
	T O T A L	1		6,922		6,922	
	T O T A L (CONT)					6,922	175.07

\*\*\* S Y S T E M C O D E S S U M M A R Y \*\*\*

NO SYSTEM EXEMPTIONS AT THIS LEVEL

\*\*\* E X E M P T I O N S U M M A R Y \*\*\*

NO EXEMPTIONS AT THIS LEVEL

STATE OF NEW YORK  
 COUNTY - St Lawrence  
 SCHOOL - Brasher Falls  
 TOWN - Norfolk  
 SWIS - 406289

2 0 2 0 S C H O O L T A X R O L L  
 UTILITY & R.R. SECTION OF THE ROLL - 6  
 N A M E S E C T I O N - N  
 UNIFORM PERCENT OF VALUE IS 079.00

PAGE 1123  
 VALUATION DATE-JUL 01, 2019  
 TAXABLE STATUS DATE-MAR 01, 2020  
 RPS155/V04/L015  
 CURRENT DATE 8/14/2020

\*\*\* G R A N D T O T A L S \*\*\*

ROLL SEC	DESCRIPTION	TOTAL PARCELS	ASSESSED LAND	ASSESSED TOTAL	EXEMPT AMOUNT ----- STAR AMOUNT	TOTAL TAXABLE ----- STAR TAXABLE	TAX RATE	TOTAL TAX
	Brasher Falls Scho			6,922		6,922		
	SPEC DIST TAXES					6,922		175.07
6	UTILITIES & N.C.	1						175.07

STATE OF NEW YORK  
 COUNTY - St Lawrence  
 SCHOOL - Brasher Falls  
 TOWN - Norfolk  
 SWIS - 406289

2 0 2 0 S C H O O L T A X R O L L  
 UTILITY & R.R. SECTION OF THE ROLL - 6  
 OWNERS NAME SEQUENCE  
 UNIFORM PERCENT OF VALUE IS 079.00

PAGE 1124  
 VALUATION DATE-JUL 01, 2019  
 TAXABLE STATUS DATE-MAR 01, 2020

TAX MAP PARCEL NUMBER	PROPERTY LOCATION & CLASS	ASSESSMENT	EXEMPTION CODE-----	SCHOOL
CURRENT OWNERS NAME	SCHOOL DISTRICT	LAND	TAX DESCRIPTION	TAXABLE VALUE
CURRENT OWNERS ADDRESS	PARCEL SIZE/GRID COORD	TOTAL	SPECIAL DISTRICTS	TAX AMOUNT
***** 662.089-9999-701.360/1883**				
662.089-9999-701.360/1883	Outside plant			BILL 2680
SLIC Network Solutions, Inc	836 Telecom. eq.		Brasher Falls School	4,323
Company Code 701360	Brasher Falls 402001	0		109.34
PO Box 122	BFCS .0100	4,323		
Nicholville, NY 12965	888888			
	fiber optic			
	FULL MARKET VALUE	5,472		
TOTAL TAX ---				109.34**
				DATE #1 09/30/20
				AMT DUE 109.34
*****				

STATE OF NEW YORK  
 COUNTY - St Lawrence  
 SCHOOL - Brasher Falls  
 TOWN - Norfolk  
 SWIS - 406289

2020 SCHOOL TAX ROLL  
 UTILITY & R.R. SECTION OF THE ROLL - 6  
 NAME SECTION - S  
 UNIFORM PERCENT OF VALUE IS 079.00

PAGE 1125  
 VALUATION DATE-JUL 01, 2019  
 TAXABLE STATUS DATE-MAR 01, 2020  
 RPS155/V04/L015  
 CURRENT DATE 8/14/2020

\*\*\* SPECIAL DISTRICT SUMMARY \*\*\*

CODE	DISTRICT NAME	TOTAL PARCELS	EXTENSION TYPE	EXTENSION VALUE	AD VALOREM VALUE	EXEMPT AMOUNT	TAXABLE VALUE	TOTAL TAX
------	---------------	---------------	----------------	-----------------	------------------	---------------	---------------	-----------

NO SPECIAL DISTRICTS AT THIS LEVEL

\*\*\* SCHOOL DISTRICT SUMMARY \*\*\*

CODE	DISTRICT NAME	TOTAL PARCELS	ASSESSED LAND	ASSESSED TOTAL	EXEMPT AMOUNT	TOTAL TAXABLE	TOTAL TAX
					----- STAR AMOUNT	----- STAR TAXABLE	
402001	Brasher Falls	1		4,323		4,323	
						4,323	109.34
	SUB - TOTAL	1		4,323		4,323	
	SUB - TOTAL (CONT)					4,323	109.34
	TOTAL	1		4,323		4,323	
	TOTAL (CONT)					4,323	109.34

\*\*\* SYSTEM CODES SUMMARY \*\*\*

NO SYSTEM EXEMPTIONS AT THIS LEVEL

\*\*\* EXEMPTION SUMMARY \*\*\*

NO EXEMPTIONS AT THIS LEVEL

STATE OF NEW YORK  
 COUNTY - St Lawrence  
 SCHOOL - Brasher Falls  
 TOWN - Norfolk  
 SWIS - 406289

2 0 2 0 S C H O O L T A X R O L L  
 UTILITY & R.R. SECTION OF THE ROLL - 6  
 N A M E S E C T I O N - S  
 UNIFORM PERCENT OF VALUE IS 079.00

PAGE 1126  
 VALUATION DATE-JUL 01, 2019  
 TAXABLE STATUS DATE-MAR 01, 2020  
 RPS155/V04/L015  
 CURRENT DATE 8/14/2020

\*\*\* G R A N D T O T A L S \*\*\*

ROLL SEC	DESCRIPTION	TOTAL PARCELS	ASSESSED LAND	ASSESSED TOTAL	EXEMPT AMOUNT ----- STAR AMOUNT	TOTAL TAXABLE ----- STAR TAXABLE	TAX RATE	TOTAL TAX
	Brasher Falls Scho			4,323		4,323		
	SPEC DIST TAXES					4,323		109.34
6	UTILITIES & N.C.	1						109.34

STATE OF NEW YORK  
 COUNTY - St Lawrence  
 SCHOOL - Brasher Falls  
 TOWN - Norfolk  
 SWIS - 406289

2 0 2 0 S C H O O L T A X R O L L  
 UTILITY & R.R. SECTION OF THE ROLL - 6  
 OWNERS NAME SEQUENCE  
 UNIFORM PERCENT OF VALUE IS 079.00

PAGE 1127  
 VALUATION DATE-JUL 01, 2019  
 TAXABLE STATUS DATE-MAR 01, 2020

TAX MAP PARCEL NUMBER	PROPERTY LOCATION & CLASS	ASSESSMENT	EXEMPTION CODE-----	SCHOOL
CURRENT OWNERS NAME	SCHOOL DISTRICT	LAND	TAX DESCRIPTION	TAXABLE VALUE
CURRENT OWNERS ADDRESS	PARCEL SIZE/GRID COORD	TOTAL	SPECIAL DISTRICTS	TAX AMOUNT
***** 620.089-9999-127.480/1883**				
620.089-9999-127.480/1883	Outside Plant			ACCT 6-132- 7. 3 BILL 2681
Town Of Massena	884 Elec Dist Out		Brasher Falls School	6,997 176.97
Attn: Massena Electric Dept	Brasher Falls 402001	0		
Company Code 127480	888888	6,997		
PO Box 209	App Factor 1% SLC Sch			
Massena, NY 13662	Poles, Wires, Cables			
	BANK9999974			
	FULL MARKET VALUE	8,857		
			TOTAL TAX ---	176.97**
			DATE #1	09/30/20
			AMT DUE	176.97
*****				

STATE OF NEW YORK  
 COUNTY - St Lawrence  
 SCHOOL - Brasher Falls  
 TOWN - Norfolk  
 SWIS - 406289

2020 SCHOOL TAX ROLL  
 UTILITY & R.R. SECTION OF THE ROLL - 6  
 NAME SECTION - T  
 UNIFORM PERCENT OF VALUE IS 079.00

PAGE 1128  
 VALUATION DATE-JUL 01, 2019  
 TAXABLE STATUS DATE-MAR 01, 2020  
 RPS155/V04/L015  
 CURRENT DATE 8/14/2020

\*\*\* SPECIAL DISTRICT SUMMARY \*\*\*

CODE	DISTRICT NAME	TOTAL PARCELS	EXTENSION TYPE	EXTENSION VALUE	AD VALOREM VALUE	EXEMPT AMOUNT	TAXABLE VALUE	TOTAL TAX
------	---------------	---------------	----------------	-----------------	------------------	---------------	---------------	-----------

NO SPECIAL DISTRICTS AT THIS LEVEL

\*\*\* SCHOOL DISTRICT SUMMARY \*\*\*

CODE	DISTRICT NAME	TOTAL PARCELS	ASSESSED LAND	ASSESSED TOTAL	EXEMPT AMOUNT	TOTAL TAXABLE	TOTAL TAX
					----- STAR AMOUNT	----- STAR TAXABLE	
402001	Brasher Falls	1		6,997		6,997	
						6,997	176.97
	SUB - TOTAL	1		6,997		6,997	
	SUB - TOTAL (CONT)					6,997	176.97
	TOTAL	1		6,997		6,997	
	TOTAL (CONT)					6,997	176.97

\*\*\* SYSTEM CODES SUMMARY \*\*\*

NO SYSTEM EXEMPTIONS AT THIS LEVEL

\*\*\* EXEMPTION SUMMARY \*\*\*

NO EXEMPTIONS AT THIS LEVEL



STATE OF NEW YORK  
 COUNTY - St Lawrence  
 SCHOOL - Brasher Falls  
 TOWN - Norfolk  
 SWIS - 406289

2 0 2 0 S C H O O L T A X R O L L  
 UTILITY & R.R. SECTION OF THE ROLL - 6  
 N A M E S E C T I O N - T  
 UNIFORM PERCENT OF VALUE IS 079.00

PAGE 1129  
 VALUATION DATE-JUL 01, 2019  
 TAXABLE STATUS DATE-MAR 01, 2020  
 RPS155/V04/L015  
 CURRENT DATE 8/14/2020

\*\*\* G R A N D T O T A L S \*\*\*

ROLL SEC	DESCRIPTION	TOTAL PARCELS	ASSESSED LAND	ASSESSED TOTAL	EXEMPT AMOUNT ----- STAR AMOUNT	TOTAL TAXABLE ----- STAR TAXABLE	TAX RATE	TOTAL TAX
	Brasher Falls Scho			6,997		6,997		
	SPEC DIST TAXES					6,997		176.97
6	UTILITIES & N.C.	1						176.97

STATE OF NEW YORK  
 COUNTY - St Lawrence  
 SCHOOL - Brasher Falls  
 TOWN - Norfolk  
 SWIS - 406289

2 0 2 0 S C H O O L T A X R O L L  
 UTILITY & R.R. SECTION OF THE ROLL - 6  
 OWNERS NAME SEQUENCE  
 UNIFORM PERCENT OF VALUE IS 079.00

PAGE 1130  
 VALUATION DATE-JUL 01, 2019  
 TAXABLE STATUS DATE-MAR 01, 2020

TAX MAP PARCEL NUMBER	PROPERTY LOCATION & CLASS	ASSESSMENT	EXEMPTION CODE-----	SCHOOL
CURRENT OWNERS NAME	SCHOOL DISTRICT	LAND	TAX DESCRIPTION	TAXABLE VALUE
CURRENT OWNERS ADDRESS	PARCEL SIZE/GRID COORD	TOTAL	SPECIAL DISTRICTS	TAX AMOUNT
***** 620.089-9999-631.900/1883**				
620.089-9999-631.900/1883	Outside Plant			BILL 2682
Verizon New York Inc	836 Telecom. eq.		Mass Telec 47100	905
Company Code 631900	Brasher Falls 402001	0	Brasher Falls School	1,647
PO Box 152206	888888	2,552		41.66
Irving, TX 75015-2206	App Factor 1% SLC Sch			
	Ples, Wires, Cables			
	BANK9999997			
	FULL MARKET VALUE	3,230		
			TOTAL TAX ---	41.66**
			DATE #1	09/30/20
			AMT DUE	41.66
*****				

STATE OF NEW YORK  
 COUNTY - St Lawrence  
 SCHOOL - Brasher Falls  
 TOWN - Norfolk  
 SWIS - 406289

2020 SCHOOL TAX ROLL  
 UTILITY & R.R. SECTION OF THE ROLL - 6  
 NAME SECTION - V  
 UNIFORM PERCENT OF VALUE IS 079.00

PAGE 1131  
 VALUATION DATE-JUL 01, 2019  
 TAXABLE STATUS DATE-MAR 01, 2020  
 RPS155/V04/L015  
 CURRENT DATE 8/14/2020

\*\*\* SPECIAL DISTRICT SUMMARY \*\*\*

CODE	DISTRICT NAME	TOTAL PARCELS	EXTENSION TYPE	EXTENSION VALUE	AD VALOREM VALUE	EXEMPT AMOUNT	TAXABLE VALUE	TOTAL TAX
------	---------------	---------------	----------------	-----------------	------------------	---------------	---------------	-----------

NO SPECIAL DISTRICTS AT THIS LEVEL

\*\*\* SCHOOL DISTRICT SUMMARY \*\*\*

CODE	DISTRICT NAME	TOTAL PARCELS	ASSESSED LAND	ASSESSED TOTAL	EXEMPT AMOUNT	TOTAL TAXABLE	TOTAL TAX
					----- STAR AMOUNT	----- STAR TAXABLE	
	Brasher Falls	1		2,552	905	1,647	
402001						1,647	41.66
	SUB - TOTAL	1		2,552	905	1,647	
	SUB - TOTAL (CONT)					1,647	41.66
	TOTAL	1		2,552	905	1,647	
	TOTAL (CONT)					1,647	41.66

\*\*\* SYSTEM CODES SUMMARY \*\*\*

NO SYSTEM EXEMPTIONS AT THIS LEVEL

\*\*\* EXEMPTION SUMMARY \*\*\*

CODE	DESCRIPTION	TOTAL PARCELS	SCHOOL
47100	Mass Telec	1	905
	TOTAL	1	905

STATE OF NEW YORK  
 COUNTY - St Lawrence  
 SCHOOL - Brasher Falls  
 TOWN - Norfolk  
 SWIS - 406289

2 0 2 0 S C H O O L T A X R O L L  
 UTILITY & R.R. SECTION OF THE ROLL - 6  
 N A M E S E C T I O N - V  
 UNIFORM PERCENT OF VALUE IS 079.00

PAGE 1132  
 VALUATION DATE-JUL 01, 2019  
 TAXABLE STATUS DATE-MAR 01, 2020  
 RPS155/V04/L015  
 CURRENT DATE 8/14/2020

\*\*\* G R A N D T O T A L S \*\*\*

ROLL SEC	DESCRIPTION	TOTAL PARCELS	ASSESSED LAND	ASSESSED TOTAL	EXEMPT AMOUNT ----- STAR AMOUNT	TOTAL TAXABLE ----- STAR TAXABLE	TAX RATE	TOTAL TAX
	Brasher Falls Scho			2,552	905	1,647		
	SPEC DIST TAXES					1,647		41.66
6	UTILITIES & N.C.	1						41.66

STATE OF NEW YORK  
 COUNTY - St Lawrence  
 SCHOOL - Brasher Falls  
 TOWN - Norfolk  
 SWIS - 406289

2020 SCHOOL TAX ROLL  
 UTILITY & R.R. SECTION OF THE ROLL - 6  
 UNIFORM PERCENT OF VALUE IS 079.00

PAGE 1133  
 VALUATION DATE-JUL 01, 2019  
 TAXABLE STATUS DATE-MAR 01, 2020  
 RPS155/V04/L015  
 CURRENT DATE 8/14/2020

ROLL SUBSECTION - - TOTALS

\*\*\* SPECIAL DISTRICT SUMMARY \*\*\*

CODE	DISTRICT NAME	TOTAL PARCELS	EXTENSION TYPE	EXTENSION VALUE	AD VALOREM VALUE	EXEMPT AMOUNT	TAXABLE VALUE	TOTAL TAX
------	---------------	---------------	----------------	-----------------	------------------	---------------	---------------	-----------

NO SPECIAL DISTRICTS AT THIS LEVEL

\*\*\* SCHOOL DISTRICT SUMMARY \*\*\*

CODE	DISTRICT NAME	TOTAL PARCELS	ASSESSED LAND	ASSESSED TOTAL	EXEMPT AMOUNT	TOTAL TAXABLE	TOTAL TAX
					----- STAR AMOUNT	----- STAR TAXABLE	
	Brasher Falls	4		20,794	905	19,889	
402001						19,889	503.04
	SUB - TOTAL	4		20,794	905	19,889	
	SUB - TOTAL (CONT)					19,889	503.04
	TOTAL	4		20,794	905	19,889	
	TOTAL (CONT)					19,889	503.04

\*\*\* SYSTEM CODES SUMMARY \*\*\*

NO SYSTEM EXEMPTIONS AT THIS LEVEL

\*\*\* EXEMPTION SUMMARY \*\*\*

CODE	DESCRIPTION	TOTAL PARCELS	SCHOOL
47100	Mass Telec	1	905
	TOTAL	1	905

STATE OF NEW YORK  
 COUNTY - St Lawrence  
 SCHOOL - Brasher Falls  
 TOWN - Norfolk  
 SWIS - 406289

2 0 2 0 S C H O O L T A X R O L L  
 UTILITY & R.R. SECTION OF THE ROLL - 6  
 UNIFORM PERCENT OF VALUE IS 079.00

PAGE 1134  
 VALUATION DATE-JUL 01, 2019  
 TAXABLE STATUS DATE-MAR 01, 2020  
 RPS155/V04/L015  
 CURRENT DATE 8/14/2020

R O L L S U B S E C T I O N - - T O T A L S

\*\*\* G R A N D T O T A L S \*\*\*

ROLL SEC	DESCRIPTION	TOTAL PARCELS	ASSESSED LAND	ASSESSED TOTAL	EXEMPT AMOUNT ----- STAR AMOUNT	TOTAL TAXABLE ----- STAR TAXABLE	TAX RATE	TOTAL TAX
	Brasher Falls Scho			20,794	905	19,889		
	SPEC DIST TAXES					19,889		503.04
6	UTILITIES & N.C.	4						503.04

STATE OF NEW YORK  
 COUNTY - St Lawrence  
 SCHOOL - Brasher Falls  
 TOWN - Norfolk  
 SWIS - 406289

2020 SCHOOL TAX ROLL  
 UTILITY & R.R. SECTION OF THE ROLL - 6  
 UNIFORM PERCENT OF VALUE IS 079.00

PAGE 1135  
 VALUATION DATE-JUL 01, 2019  
 TAXABLE STATUS DATE-MAR 01, 2020  
 RPS155/V04/L015  
 CURRENT DATE 8/14/2020

ROLL SECTION TOTALS

\*\*\* SPECIAL DISTRICT SUMMARY \*\*\*

CODE	DISTRICT NAME	TOTAL PARCELS	EXTENSION TYPE	EXTENSION VALUE	AD VALOREM VALUE	EXEMPT AMOUNT	TAXABLE VALUE	TOTAL TAX
------	---------------	---------------	----------------	-----------------	------------------	---------------	---------------	-----------

NO SPECIAL DISTRICTS AT THIS LEVEL

\*\*\* SCHOOL DISTRICT SUMMARY \*\*\*

CODE	DISTRICT NAME	TOTAL PARCELS	ASSESSED LAND	ASSESSED TOTAL	EXEMPT AMOUNT	TOTAL TAXABLE	TOTAL TAX
					-----	-----	
					STAR AMOUNT	STAR TAXABLE	
	Brasher Falls	4		20,794	905	19,889	
402001						19,889	503.04
	S U B - T O T A L	4		20,794	905	19,889	
	S U B - T O T A L (CONT)					19,889	503.04
	T O T A L	4		20,794	905	19,889	
	T O T A L (CONT)					19,889	503.04

\*\*\* SYSTEM CODES SUMMARY \*\*\*

NO SYSTEM EXEMPTIONS AT THIS LEVEL

\*\*\* EXEMPTION SUMMARY \*\*\*

CODE	DESCRIPTION	TOTAL PARCELS	SCHOOL
47100	Mass Telec	1	905
	T O T A L	1	905

STATE OF NEW YORK  
 COUNTY - St Lawrence  
 SCHOOL - Brasher Falls  
 TOWN - Norfolk  
 SWIS - 406289

2020 SCHOOL TAX ROLL  
 UTILITY & R.R. SECTION OF THE ROLL - 6  
 UNIFORM PERCENT OF VALUE IS 079.00

PAGE 1136  
 VALUATION DATE-JUL 01, 2019  
 TAXABLE STATUS DATE-MAR 01, 2020  
 RPS155/V04/L015  
 CURRENT DATE 8/14/2020

ROLL SECTION TOTALS

\*\*\* GRAND TOTALS \*\*\*

ROLL SEC	DESCRIPTION	TOTAL PARCELS	ASSESSED LAND	ASSESSED TOTAL	EXEMPT AMOUNT ----- STAR AMOUNT	TOTAL TAXABLE ----- STAR TAXABLE	TAX RATE	TOTAL TAX
	Brasher Falls Scho			20,794	905	19,889		
	SPEC DIST TAXES					19,889		503.04
6	UTILITIES & N.C.	4						503.04



STATE OF NEW YORK  
 COUNTY - St Lawrence  
 SCHOOL - Brasher Falls  
 TOWN - Norfolk  
 SWIS - 406289

2 0 2 0 S C H O O L T A X R O L L

PAGE 1137  
 VALUATION DATE-JUL 01, 2019  
 TAXABLE STATUS DATE-MAR 01, 2020  
 RPS155/V04/L015  
 CURRENT DATE 8/14/2020

S W I S T O T A L S

\*\*\* S P E C I A L D I S T R I C T S U M M A R Y \*\*\*

CODE	DISTRICT NAME	TOTAL PARCELS	EXTENSION TYPE	EXTENSION VALUE	AD VALOREM VALUE	EXEMPT AMOUNT	TAXABLE VALUE	TAX RATE	TOTAL TAX
------	---------------	---------------	----------------	-----------------	------------------	---------------	---------------	----------	-----------

NO SPECIAL DISTRICTS AT THIS LEVEL

\*\*\* S C H O O L D I S T R I C T S U M M A R Y \*\*\*

CODE	DISTRICT NAME	TOTAL PARCELS	ASSESSED LAND	ASSESSED TOTAL	EXEMPT AMOUNT	TOTAL TAXABLE	TAX RATE	TOTAL TAX
					-----	-----		
					STAR AMOUNT	STAR TAXABLE		
	Brasher Falls	9	44,200	93,674	905	92,769		
402001						92,769	25.291922	2,346.31
	S U B - T O T A L	9	44,200	93,674	905	92,769		
	S U B - T O T A L (CONT)					92,769		2,346.31
	T O T A L	9	44,200	93,674	905	92,769		
	T O T A L (CONT)					92,769		2,346.31

\*\*\* S Y S T E M C O D E S S U M M A R Y \*\*\*

NO SYSTEM EXEMPTIONS AT THIS LEVEL

\*\*\* E X E M P T I O N S U M M A R Y \*\*\*

CODE	DESCRIPTION	TOTAL PARCELS	SCHOOL
47100	Mass Telec	1	905
	T O T A L	1	905

STATE OF NEW YORK  
 COUNTY - St Lawrence  
 SCHOOL - Brasher Falls  
 TOWN - Norfolk  
 SWIS - 406289

2 0 2 0 S C H O O L T A X R O L L

PAGE 1138  
 VALUATION DATE-JUL 01, 2019  
 TAXABLE STATUS DATE-MAR 01, 2020  
 RPS155/V04/L015  
 CURRENT DATE 8/14/2020

S W I S T O T A L S

\*\*\* G R A N D T O T A L S \*\*\*

ROLL SEC	DESCRIPTION	TOTAL PARCELS	ASSESSED LAND	ASSESSED TOTAL	EXEMPT AMOUNT ----- STAR AMOUNT	TOTAL TAXABLE ----- STAR TAXABLE	TAX RATE
	Brasher Falls Scho		44,200	70,600		70,600	
	SPEC DIST TAXES TAXABLE	4				70,600	25.291922
1							1,785.60
	Brasher Falls Scho			2,280		2,280	
	SPEC DIST TAXES SPECIAL FRANCHISE	1				2,280	25.291922
5							57.67
	Brasher Falls Scho			20,794	905	19,889	
	SPEC DIST TAXES UTILITIES & N.C.	4				19,889	25.291922
6							503.04
	Brasher Falls Scho		44,200	93,674	905	92,769	
	SPEC DIST TAXES					92,769	25.291922
*	SUB TOTAL	9					2,346.31
	Brasher Falls Scho		44,200	93,674	905	92,769	
	SPEC DIST TAXES					92,769	25.291922
**	GRAND TOTAL	9					2,346.31

STATE OF NEW YORK  
 COUNTY - St Lawrence  
 SCHOOL - Brasher Falls  
 TOWN - Stockholm  
 SWIS - 408000

2 0 2 0 S C H O O L T A X R O L L  
 T A X A B L E SECTION OF THE ROLL - 1  
 OWNERS NAME SEQUENCE  
 UNIFORM PERCENT OF VALUE IS 085.00

PAGE 1139  
 VALUATION DATE-JUL 01, 2019  
 TAXABLE STATUS DATE-MAR 01, 2020

TAX MAP PARCEL NUMBER	PROPERTY LOCATION & CLASS	ASSESSMENT	EXEMPTION CODE-----	SCHOOL
CURRENT OWNERS NAME	SCHOOL DISTRICT	LAND	TAX DESCRIPTION	TAXABLE VALUE
CURRENT OWNERS ADDRESS	PARCEL SIZE/GRID COORD	TOTAL	SPECIAL DISTRICTS	TAX AMOUNT
*****				
34.067-2-9	1894 Cr 49			34.067-2-9
Adams Rickey	210 1 Family Res		BAS STAR 41854	ACCT 1- 94- 2.1
Adams Annemarie	Brasher Falls 402001	13,600	Brasher Falls School	BILL 2683
PO Box 332	180x167x255x175	105,000		26,100
Winthrop, NY 13697-0332	FRNT 180.00 DPTH 171.00			2,468.19
	ACRES 0.75			
	EAST-0378908 NRTH-1749498			
	DEED BOOK 1003 PG-00941			
	FULL MARKET VALUE	123,529		
TOTAL TAX ---				1,854.67**
				DATE #1 09/30/20
				AMT DUE 1,854.67
*****				
34.067-2-10	Off CR 49			34.067-2-10
Adams Rickey G	311 Res vac land		Brasher Falls School	ACCT 1-41-7.12
Adams Annemarie	Brasher Falls 402001	5,000		BILL 2684
PO Box 332	ACRES 1.00	5,000		117.53
Winthrop, NY 13697-0332	EAST-0378819 NRTH-1749651			
	DEED BOOK 993 PG-00051			
	FULL MARKET VALUE	5,882		
TOTAL TAX ---				117.53**
				DATE #1 09/30/20
				AMT DUE 117.53
*****				
44.003-2-22	Cr 47			44.003-2-22
Aidun Meredith M	910 Priv forest		Brasher Falls School	ACCT 1- 46-14.1
Aidun Beverly J	Brasher Falls 402001	29,800		BILL 2685
PO Box 5031	Vacant Land 50 Ar	29,800		700.50
Potsdam, NY 13676	FRNT 1630.00 DPTH			
	ACRES 50.60			
	EAST-0371811 NRTH-1732962			
	DEED BOOK 2014 PG-17636			
	FULL MARKET VALUE	35,059		
TOTAL TAX ---				700.50**
				DATE #1 09/30/20
				AMT DUE 700.50
*****				
44.004-2-24	East Part Rd			44.004-2-24
Aitmaatallah Tarik	314 Rural vac<10 - WTRFNT		Brasher Falls School	BILL 2686
53 May Rd	Brasher Falls 402001	12,500		293.83
Potsdam, NY 13676	Subd Lot ( 9)	12,500		
	217' River Ft			
	FRNT 200.00 DPTH			
	ACRES 6.30			
	EAST-0381213 NRTH-1730454			
	DEED BOOK 2004 PG-21163			
	FULL MARKET VALUE	14,706		
TOTAL TAX ---				293.83**
				DATE #1 09/30/20
				AMT DUE 293.83
*****				



STATE OF NEW YORK  
 COUNTY - St Lawrence  
 SCHOOL - Brasher Falls  
 TOWN - Stockholm  
 SWIS - 408000

2 0 2 0 S C H O O L T A X R O L L  
 T A X A B L E SECTION OF THE ROLL - 1  
 OWNERS NAME SEQUENCE  
 UNIFORM PERCENT OF VALUE IS 085.00

PAGE 1140  
 VALUATION DATE-JUL 01, 2019  
 TAXABLE STATUS DATE-MAR 01, 2020

TAX MAP PARCEL NUMBER	PROPERTY LOCATION & CLASS	ASSESSMENT	EXEMPTION CODE-----	SCHOOL
CURRENT OWNERS NAME	SCHOOL DISTRICT	LAND	TAX DESCRIPTION	TAXABLE VALUE
CURRENT OWNERS ADDRESS	PARCEL SIZE/GRID COORD	TOTAL	SPECIAL DISTRICTS	TAX AMOUNT
***** 55.004-1-12 *****				
55.004-1-12	235 Elliott Rd 210 1 Family Res		Brasher Falls School	16,000
Aitmaatallah Tarik	Brasher Falls 402001	15,200		
Rouhi Badra	235x165x195x245	16,000		
53 May Rd	FRNT 235.00 DPTH 205.00			
Potsdam, NY 13676	ACRES 1.00			
	EAST-0381451 NRTH-1713827			
	DEED BOOK 2005 PG-20113			
	FULL MARKET VALUE	18,824		
TOTAL TAX ---				376.11**
				DATE #1 09/30/20
				AMT DUE 376.11
***** 45.003-2-7 *****				
45.003-2-7	91 Cr 54 240 Rural res		Brasher Falls School	90,000
Aldous Matthew	Brasher Falls 402001	25,600		
Aldous Angellena	Easement 2012/11666	90,000		
91 County Route 54	ACRES 20.80 BANK8888869			
Winthrop, NY 13697	EAST-0391789 NRTH-1733501			
	DEED BOOK 2017 PG-10198			
	FULL MARKET VALUE	105,882		
TOTAL TAX ---				2,115.59**
				DATE #1 09/30/20
				AMT DUE 2,115.59
***** 55.002-2-2 *****				
55.002-2-2	537,541, 553 Buckton Rd 210 1 Family Res		Brasher Falls School	52,000
Allen Joshua J	Brasher Falls 402001	18,000		
541 Buckton Rd	541-David	52,000		
Winthrop, NY 13697	553-Max Res/trlr			
	648x495x624x495			
	FRNT 648.00 DPTH 495.00			
	ACRES 6.90			
	EAST-0378918 NRTH-1725114			
	DEED BOOK 2016 PG-10436			
	FULL MARKET VALUE	61,176		
TOTAL TAX ---				1,222.34**
				DATE #1 09/30/20
				AMT DUE 1,222.34
***** 44.003-3-4.113 *****				
44.003-3-4.113	Reagan Rd 910 Priv forest		Brasher Falls School	7,400
Allen Michael C	Brasher Falls 402001	7,400		
1214 Old Market Rd	FRNT 1039.00 DPTH	7,400		
Norwood, NY 13668	ACRES 7.40			
	EAST-0370342 NRTH-1728254			
	DEED BOOK 2016 PG-1408			
	FULL MARKET VALUE	8,706		
TOTAL TAX ---				173.95**
				DATE #1 09/30/20
				AMT DUE 173.95

\*\*\*\*\*

STATE OF NEW YORK  
 COUNTY - St Lawrence  
 SCHOOL - Brasher Falls  
 TOWN - Stockholm  
 SWIS - 408000

2 0 2 0 S C H O O L T A X R O L L  
 T A X A B L E SECTION OF THE ROLL - 1  
 OWNERS NAME SEQUENCE  
 UNIFORM PERCENT OF VALUE IS 085.00

PAGE 1141  
 VALUATION DATE-JUL 01, 2019  
 TAXABLE STATUS DATE-MAR 01, 2020

TAX MAP PARCEL NUMBER	PROPERTY LOCATION & CLASS	ASSESSMENT	EXEMPTION CODE-----	SCHOOL
CURRENT OWNERS NAME	SCHOOL DISTRICT	LAND	TAX DESCRIPTION	TAXABLE VALUE
CURRENT OWNERS ADDRESS	PARCEL SIZE/GRID COORD	TOTAL	SPECIAL DISTRICTS	TAX AMOUNT
*****				
44.001-3-18.2	589 Mccarthy Rd 270 Mfg housing		BAS STAR 41854	44.001-3-18.2 *****
Almasy James D	Brasher Falls 402001	15,100	Brasher Falls School	BILL 2691
Almasy Deborah I	100x250x200x250x100	29,000		26,100
589 McCarthy Rd	ACRES 1.10			681.69
Winthrop, NY 13697	EAST-0371982 NRTH-1742468			
	DEED BOOK 2019 PG-13645			
	FULL MARKET VALUE	34,118		
			TOTAL TAX ---	68.17**
			DATE #1	09/30/20
			AMT DUE	68.17
*****				
34.003-2-9	105 Hurley Rd 910 Priv forest		Brasher Falls School	34.003-2-9 *****
Almasy Tony J	Brasher Falls 402001	37,000		ACCT 1- 46-15.2 BILL 2692
Almasy Deborah J	ACRES 108.50	37,000		37,000
2788 County Route 47	EAST-0371789 NRTH-1749178			869.74
Winthrop, NY 13697	DEED BOOK 2020 PG-54			
	FULL MARKET VALUE	43,529		
			TOTAL TAX ---	869.74**
			DATE #1	09/30/20
			AMT DUE	869.74
*****				
44.001-3-18.1	551 Mccarthy Rd 260 Seasonal res - WTRFNT		Brasher Falls School	44.001-3-18.1 *****
Almasy Tony J	Brasher Falls 402001	29,000		ACCT 1- 20- 8 BILL 2693
Almasy Deborah J	1700'fr	39,000		39,000
2788 County Route 47	ACRES 61.60			916.76
Winthrop, NY 13697	EAST-0370793 NRTH-1742649			
	DEED BOOK 2001 PG-13202			
	FULL MARKET VALUE	45,882		
			TOTAL TAX ---	916.76**
			DATE #1	09/30/20
			AMT DUE	916.76
*****				
34.002-1-11.2	636 Sh 420 441 Fuel Store&D		Brasher Falls School	34.002-1-11.2 *****
Amerigas Propane, LP	Brasher Falls 402001	16,500		BILL 2694
PO Box 965	371x275	215,000		5,053.92
Valley Forge, PA 19482-0965	ACRES 2.50			
	EAST-0376257 NRTH-1754701			
	DEED BOOK 2004 PG-5684			
	FULL MARKET VALUE	252,941		
			TOTAL TAX ---	5,053.92**
			DATE #1	09/30/20
			AMT DUE	5,053.92
*****				

STATE OF NEW YORK  
 COUNTY - St Lawrence  
 SCHOOL - Brasher Falls  
 TOWN - Stockholm  
 SWIS - 408000

2 0 2 0 S C H O O L T A X R O L L  
 T A X A B L E SECTION OF THE ROLL - 1  
 OWNERS NAME SEQUENCE  
 UNIFORM PERCENT OF VALUE IS 085.00

PAGE 1142  
 VALUATION DATE-JUL 01, 2019  
 TAXABLE STATUS DATE-MAR 01, 2020

TAX MAP PARCEL NUMBER	PROPERTY LOCATION & CLASS	ASSESSMENT	EXEMPTION CODE-----	SCHOOL
CURRENT OWNERS NAME	SCHOOL DISTRICT	LAND	TAX DESCRIPTION	TAXABLE VALUE
CURRENT OWNERS ADDRESS	PARCEL SIZE/GRID COORD	TOTAL	SPECIAL DISTRICTS	TAX AMOUNT
*****				33.004-2-16.22 *****
33.004-2-16.22	Cr 49 910 Priv forest		Brasher Falls School	24,300
Ames Daniel P	Brasher Falls 402001	24,300		
Ames Austin P	Remainder Of 52.43A	24,300		
1317 Old Market Rd	Easement 2011/503			
Norwood, NY 13668	590'fr ACRES 42.20 EAST-0357299 NRTH-1750722 DEED BOOK 2019 PG-14505 FULL MARKET VALUE	28,588		
TOTAL TAX ---				571.21**
				DATE #1 09/30/20
				AMT DUE 571.21
*****				34.001-2-15.11 *****
34.001-2-15.11	185 Catamount Ridge Rd 910 Priv forest		Brasher Falls School	64,000
Amo Dale Sr	Brasher Falls 402001	64,000		
Amo Debby	ACRES 190.50	64,000		
315 Hurley Rd	EAST-0369537 NRTH-1752357			
Brasher Falls, NY 13613	DEED BOOK 2001 PG-16530 FULL MARKET VALUE	75,294		
TOTAL TAX ---				1,504.42**
				DATE #1 09/30/20
				AMT DUE 1,504.42
*****				34.001-2-18.12 *****
34.001-2-18.12	Hurley Rd 910 Priv forest		Brasher Falls School	14,000
Amo Dale Sr	Brasher Falls 402001	14,000		
Amo Debby	ACRES 30.10	14,000		
315 Hurley Rd	EAST-0371161 NRTH-1753459			
Brasher Falls, NY 13613	DEED BOOK 2001 PG-16530 FULL MARKET VALUE	16,471		
TOTAL TAX ---				329.09**
				DATE #1 09/30/20
				AMT DUE 329.09
*****				34.001-2-18.11 *****
34.001-2-18.11	315 Hurley Rd 210 1 Family Res		BAS STAR 41854 Brasher Falls School	83,000
Amo Dale Sr	Brasher Falls 402001	16,300		
Amo Debby	385'fr	83,000		
315 Hurley Rd	ACRES 2.30 EAST-0370962 NRTH-1754536			
Brasher Falls, NY 13613	DEED BOOK 1999 PG-7476 FULL MARKET VALUE	97,647		
TOTAL TAX ---				1,337.53**
				DATE #1 09/30/20
				AMT DUE 1,337.53
*****				*****



STATE OF NEW YORK  
 COUNTY - St Lawrence  
 SCHOOL - Brasher Falls  
 TOWN - Stockholm  
 SWIS - 408000

2 0 2 0 S C H O O L T A X R O L L  
 T A X A B L E SECTION OF THE ROLL - 1  
 OWNERS NAME SEQUENCE  
 UNIFORM PERCENT OF VALUE IS 085.00

PAGE 1143  
 VALUATION DATE-JUL 01, 2019  
 TAXABLE STATUS DATE-MAR 01, 2020

TAX MAP PARCEL NUMBER	PROPERTY LOCATION & CLASS	ASSESSMENT	EXEMPTION CODE-----	SCHOOL
CURRENT OWNERS NAME	SCHOOL DISTRICT	LAND	TAX DESCRIPTION	TAXABLE VALUE
CURRENT OWNERS ADDRESS	PARCEL SIZE/GRID COORD	TOTAL	SPECIAL DISTRICTS	TAX AMOUNT
***** 34.003-2-28 *****				
34.003-2-28	Hurley Rd 314 Rural vac<10		Brasher Falls School	1,500
Amo Dale Sr	Brasher Falls 402001	1,500		
Amo Debby	ACRES 1.50	1,500		
315 Hurley Rd	EAST-0371968 NRTH-1751811			
Brasher Falls, NY 13613	DEED BOOK 2001 PG-16530			
	FULL MARKET VALUE	1,765		
TOTAL TAX ---				35.26**
				DATE #1 09/30/20
				AMT DUE 35.26
***** 34.003-2-30 *****				
34.003-2-30	145 Catamount Ridge Rd 270 Mfg housing		Brasher Falls School	19,000
Amo Debby	Brasher Falls 402001	13,000		
Amo Dale	300x890 (D)	19,000		
315 Hurley Rd	FRNT 300.00 DPTH			
Brasher Falls, NY 13613	ACRES 5.90			
	EAST-0369018 NRTH-1751038			
	DEED BOOK 1039 PG-00278			
	FULL MARKET VALUE	22,353		
TOTAL TAX ---				446.63**
				DATE #1 09/30/20
				AMT DUE 446.63
***** 35.003-1-3 *****				
35.003-1-3	1687 Cr 49 270 Mfg housing - WTRFNT		Brasher Falls School	44,000
Amo Roger C	Brasher Falls 402001	15,000		
Amo Charlotte A	(also See 1085/204)	44,000		
1687 County Route 49	FRNT 306.00 DPTH			
Winthrop, NY 13697	ACRES 1.00			
	EAST-0385400 NRTH-1744126			
	DEED BOOK 1061 PG-627			
	FULL MARKET VALUE	51,765		
TOTAL TAX ---				1,034.29**
				DATE #1 09/30/20
				AMT DUE 1,034.29
***** 56.001-2-15 *****				
56.001-2-15	Off Barrett Rd 910 Priv forest		Brasher Falls School	37,000
Anastasio Michael	Brasher Falls 402001	37,000		
1490 Waterbury Rd	380'fr 50AR	37,000		
Cheshire, CT 06410	ACRES 64.40			
	EAST-0394490 NRTH-1722411			
	DEED BOOK 2012 PG-13680			
	FULL MARKET VALUE	43,529		
TOTAL TAX ---				869.74**
				DATE #1 09/30/20
				AMT DUE 869.74
*****				

STATE OF NEW YORK  
 COUNTY - St Lawrence  
 SCHOOL - Brasher Falls  
 TOWN - Stockholm  
 SWIS - 408000

2 0 2 0 S C H O O L T A X R O L L  
 T A X A B L E SECTION OF THE ROLL - 1  
 OWNERS NAME SEQUENCE  
 UNIFORM PERCENT OF VALUE IS 085.00

PAGE 1144  
 VALUATION DATE-JUL 01, 2019  
 TAXABLE STATUS DATE-MAR 01, 2020

TAX MAP PARCEL NUMBER	PROPERTY LOCATION & CLASS	ASSESSMENT	EXEMPTION CODE-----	SCHOOL
CURRENT OWNERS NAME	SCHOOL DISTRICT	LAND	TAX DESCRIPTION	TAXABLE VALUE
CURRENT OWNERS ADDRESS	PARCEL SIZE/GRID COORD	TOTAL	SPECIAL DISTRICTS	TAX AMOUNT
*****				
56.002-1-1.2	760 Cr 49 210 1 Family Res		Brasher Falls School	40,000
Andersen John	Brasher Falls 402001	16,800		
Andersen Rose	FRNT 242.00 DPTH	40,000		
25 Kaymac St	ACRES 2.80			
Brentwood, NY 11717	EAST-0397050 NRTH-1725265			
	DEED BOOK 1113 PG-788			
	FULL MARKET VALUE	47,059		
			TOTAL TAX ---	940.26**
			DATE #1	09/30/20
			AMT DUE	940.26
*****				
34.001-1-10.2	925 Sh 420 210 1 Family Res		Brasher Falls School	149,000
Anderson Dustin	Brasher Falls 402001	18,000		
Anderson Elizabeth	2000/18283	149,000		
925 State Highway 420	446x664			
Winthrop, NY 13697	ACRES 7.00			
	EAST-0371704 NRTH-1759841			
	DEED BOOK 2019 PG-466			
	FULL MARKET VALUE	175,294		
			TOTAL TAX ---	3,502.48**
			DATE #1	09/30/20
			AMT DUE	3,502.48
*****				
44.002-3-21.1	9860 Ush 11 210 1 Family Res		Brasher Falls School	70,000
Anderson Dustin J	Brasher Falls 402001	19,000		
9860 US Highway 11	453x489	70,000		
Winthrop, NY 13697	ACRES 5.00 BANK8888288			
	EAST-0377852 NRTH-1737229			
	DEED BOOK 2002 PG-20670			
	FULL MARKET VALUE	82,353		
			TOTAL TAX ---	1,645.46**
			DATE #1	09/30/20
			AMT DUE	1,645.46
*****				
34.076-3-11.1	604 Sh 11C 210 1 Family Res		Brasher Falls School	83,000
Andress Lauren	Brasher Falls 402001	8,700		
604 State Highway 11C	FRNT 84.00 DPTH 325.00	83,000		
Winthrop, NY 13697	BANK8888869			
	EAST-0381495 NRTH-1746332			
	DEED BOOK 2018 PG-16781			
	FULL MARKET VALUE	97,647		
			TOTAL TAX ---	1,951.05**
			DATE #1	09/30/20
			AMT DUE	1,951.05
*****				

STATE OF NEW YORK  
 COUNTY - St Lawrence  
 SCHOOL - Brasher Falls  
 TOWN - Stockholm  
 SWIS - 408000

2 0 2 0 S C H O O L T A X R O L L  
 T A X A B L E SECTION OF THE ROLL - 1  
 OWNERS NAME SEQUENCE  
 UNIFORM PERCENT OF VALUE IS 085.00

PAGE 1145  
 VALUATION DATE-JUL 01, 2019  
 TAXABLE STATUS DATE-MAR 01, 2020

TAX MAP PARCEL NUMBER	PROPERTY LOCATION & CLASS	ASSESSMENT	EXEMPTION CODE-----	SCHOOL
CURRENT OWNERS NAME	SCHOOL DISTRICT	LAND	TAX DESCRIPTION	TAXABLE VALUE
CURRENT OWNERS ADDRESS	PARCEL SIZE/GRID COORD	TOTAL	SPECIAL DISTRICTS	TAX AMOUNT
*****				
34.068-2-5	8 Cemetery St			34.068-2-5
Andrews Richard (Estate)	210 1 Family Res		Brasher Falls School	54,000
PO Box 92	Brasher Falls 402001	7,500		ACCT 1- 55- 5
Winthrop, NY 13697	Agreement 1999/8017	54,000		BILL 2707
	FRNT 91.00 DPTH 107.00			
	ACRES 0.25			
	EAST-0382253 NRTH-1748149			
	DEED BOOK 1107 PG-941			
	FULL MARKET VALUE	63,529		
			TOTAL TAX ---	1,269.36**
				DATE #1 09/30/20
				AMT DUE 1,269.36
*****				
43.004-2-16	389 Pickle St			43.004-2-16
Anson Carol A	210 1 Family Res		Brasher Falls School	5,000
103 Taylor Rd	Brasher Falls 402001	4,000		ACCT 1- 18-15
Canton, NY 13617	.50 Ar	5,000		BILL 2708
	FRNT 150.00 DPTH 125.00			
	ACRES 0.50			
	EAST-0358490 NRTH-1732270			
	DEED BOOK 2018 PG-13502			
	FULL MARKET VALUE	5,882		
			TOTAL TAX ---	117.53**
				DATE #1 09/30/20
				AMT DUE 117.53
*****				
44.001-3-6.21	Mccarthy Rd			44.001-3-6.21
Arquette Patricia	910 Priv forest		Brasher Falls School	24,200
240 Mccarthy Rd	Brasher Falls 402001	24,200		ACCT 1-64-5.2
Winthrop, NY 13697	ACRES 42.00	24,200		BILL 2709
	EAST-0365294 NRTH-1737503			
	DEED BOOK 1022 PG-00906			
	FULL MARKET VALUE	28,471		
			TOTAL TAX ---	568.86**
				DATE #1 09/30/20
				AMT DUE 568.86
*****				
44.001-3-6.22	240 Mccarthy Rd			44.001-3-6.22
Arquette Patricia	210 1 Family Res		ENH STAR 41834	70,000
240 Mccarthy Rd	Brasher Falls 402001	15,700	Brasher Falls School	ACCT 1-64-5.2
Winthrop, NY 13697	Also See 1024/783 & 785	70,000		BILL 2710
	FRNT 300.00 DPTH			
	ACRES 1.70			
	EAST-0364536 NRTH-1737676			
	DEED BOOK 1022 PG-00057			
	FULL MARKET VALUE	82,353		
			TOTAL TAX ---	217.91**
				DATE #1 09/30/20
				AMT DUE 217.91
*****				

STATE OF NEW YORK  
 COUNTY - St Lawrence  
 SCHOOL - Brasher Falls  
 TOWN - Stockholm  
 SWIS - 408000

2 0 2 0 S C H O O L T A X R O L L  
 T A X A B L E SECTION OF THE ROLL - 1  
 OWNERS NAME SEQUENCE  
 UNIFORM PERCENT OF VALUE IS 085.00

PAGE 1146  
 VALUATION DATE-JUL 01, 2019  
 TAXABLE STATUS DATE-MAR 01, 2020

TAX MAP PARCEL NUMBER	PROPERTY LOCATION & CLASS	ASSESSMENT	EXEMPTION CODE-----	SCHOOL
CURRENT OWNERS NAME	SCHOOL DISTRICT	LAND	TAX DESCRIPTION	TAXABLE VALUE
CURRENT OWNERS ADDRESS	PARCEL SIZE/GRID COORD	TOTAL	SPECIAL DISTRICTS	TAX AMOUNT
*****				
34.004-6-23.1	566 Sh 11C			34.004-6-23.1
Arquiett Bergelia Mattison	210 1 Family Res - WTRFNT		Brasher Falls School	75,000
1237 County Route 49	Brasher Falls 402001	15,500		ACCT 1-111- 3
Winthrop, NY 13697	66'wfx935x66x975	75,000		BILL 2711
	FRNT 66.00 DPTH 955.00			
	ACRES 1.50			
	EAST-0380882 NRTH-1745594			
	DEED BOOK 2010 PG-9675			
	FULL MARKET VALUE	88,235		
			TOTAL TAX ---	1,763.00**
				DATE #1 09/30/20
				AMT DUE 1,763.00
*****				
34.083-3-12	562 Sh 11C			34.083-3-12
Arquiett Bergelia Mattison	210 1 Family Res		Brasher Falls School	57,000
1237 County Route 49	Brasher Falls 402001	6,800		ACCT 1- 24- 3
Winthrop, NY 13697	FRNT 66.00 DPTH 297.00	57,000		BILL 2712
	EAST-0380764 NRTH-1745655			
	DEED BOOK 2010 PG-8897			
	FULL MARKET VALUE	67,059		
			TOTAL TAX ---	1,339.88**
				DATE #1 09/30/20
				AMT DUE 1,339.88
*****				
44.001-2-8	973 Pickle St			44.001-2-8
Arquiett Bradley	210 1 Family Res		Brasher Falls School	72,000
Arquiett Sherri	Brasher Falls 402001	15,000		ACCT 1- 8- 3
18 Lincoln Bridge Rd	FRNT 82.00 DPTH 472.00	72,000		BILL 2713
Winthrop, NY 13697	ACRES 1.00			
	EAST-0367574 NRTH-1743387			
	DEED BOOK 2018 PG-12874			
	FULL MARKET VALUE	84,706		
			TOTAL TAX ---	1,692.48**
				DATE #1 09/30/20
				AMT DUE 1,692.48
*****				
44.001-3-7.2	18 Lincoln Bridge Rd			44.001-3-7.2
Arquiett Bradley	270 Mfg housing		BAS STAR 41854	BILL 2714
Arquiett Sherri	Brasher Falls 402001	15,200	Brasher Falls School	89,000
18 Lincoln Bridge Rd	Also 1109/286	89,000		
Winthrop, NY 13697	288x192x283x181			
	ACRES 1.20			
	EAST-0365748 NRTH-1740400			
	DEED BOOK 1109 PG-286			
	FULL MARKET VALUE	104,706		
			TOTAL TAX ---	1,478.57**
				DATE #1 09/30/20
				AMT DUE 1,478.57
*****				

STATE OF NEW YORK  
 COUNTY - St Lawrence  
 SCHOOL - Brasher Falls  
 TOWN - Stockholm  
 SWIS - 408000

2 0 2 0 S C H O O L T A X R O L L  
 T A X A B L E SECTION OF THE ROLL - 1  
 OWNERS NAME SEQUENCE  
 UNIFORM PERCENT OF VALUE IS 085.00

PAGE 1147  
 VALUATION DATE-JUL 01, 2019  
 TAXABLE STATUS DATE-MAR 01, 2020

TAX MAP PARCEL NUMBER	PROPERTY LOCATION & CLASS	ASSESSMENT	EXEMPTION CODE-----	SCHOOL
CURRENT OWNERS NAME	SCHOOL DISTRICT	LAND	TAX DESCRIPTION	TAXABLE VALUE
CURRENT OWNERS ADDRESS	PARCEL SIZE/GRID COORD	TOTAL	SPECIAL DISTRICTS	TAX AMOUNT
***** 44.001-3-33 *****				
44.001-3-33	633 Mccarthy Rd 270 Mfg housing		BAS STAR 41854	BILL 2715
Arquiett Jeffrey A	Brasher Falls 402001	21,900	Brasher Falls School	26,100
Arquiett Stacy M	258x1350	95,000		2,233.13
633 McCarthy Rd	ACRES 13.00 BANK8888111			
Winthrop, NY 13697	EAST-0372249 NRTH-1743059			
	DEED BOOK 2013 PG-17721			
	FULL MARKET VALUE	111,765		
TOTAL TAX ---				1,619.61**
			DATE #1	09/30/20
			AMT DUE	1,619.61
***** 44.002-1-8 *****				
44.002-1-8	Green Meadows Rd 312 Vac w/imprv		Brasher Falls School	BILL 2716
Arquiett Mark J	Brasher Falls 402001	4,000		164.55
5 Green Meadows Rd	Garage	7,000		
Winthrop, NY 13697	Also 556/473			
	FRNT 80.00 DPTH 160.00			
	ACRES 0.29 BANK8888869			
	EAST-0374556 NRTH-1740338			
	DEED BOOK 2010 PG-7869			
	FULL MARKET VALUE	8,235		
TOTAL TAX ---				164.55**
			DATE #1	09/30/20
			AMT DUE	164.55
***** 44.002-1-9 *****				
44.002-1-9	5 Green Meadows Rd 210 1 Family Res		BAS STAR 41854	BILL 2717
Arquiett Mark J	Brasher Falls 402001	7,400	Brasher Falls School	26,100
5 Green Meadows Rd	FRNT 80.00 DPTH 160.00	65,000		1,527.93
Winthrop, NY 13697	ACRES 0.29 BANK8888869			
	EAST-0374578 NRTH-1740262			
	DEED BOOK 2010 PG-7869			
	FULL MARKET VALUE	76,471		
TOTAL TAX ---				914.41**
			DATE #1	09/30/20
			AMT DUE	914.41
***** 34.003-3-12.2 *****				
34.003-3-12.2	Off CR 49 910 Priv forest		Brasher Falls School	BILL 2718
Arquiett Melissa	Brasher Falls 402001	18,000		423.12
Arquiett Steven	ACRES 31.00	18,000		
2182 County Route 49	EAST-0370752 NRTH-1747947			
Winthrop, NY 13697	DEED BOOK 2006 PG-22897			
	FULL MARKET VALUE	21,176		
TOTAL TAX ---				423.12**
			DATE #1	09/30/20
			AMT DUE	423.12

\*\*\*\*\*

STATE OF NEW YORK  
 COUNTY - St Lawrence  
 SCHOOL - Brasher Falls  
 TOWN - Stockholm  
 SWIS - 408000

2 0 2 0 S C H O O L T A X R O L L  
 T A X A B L E SECTION OF THE ROLL - 1  
 OWNERS NAME SEQUENCE  
 UNIFORM PERCENT OF VALUE IS 085.00

PAGE 1148  
 VALUATION DATE-JUL 01, 2019  
 TAXABLE STATUS DATE-MAR 01, 2020

TAX MAP PARCEL NUMBER	PROPERTY LOCATION & CLASS	ASSESSMENT	EXEMPTION CODE-----	SCHOOL
CURRENT OWNERS NAME	SCHOOL DISTRICT	LAND	TAX DESCRIPTION	TAXABLE VALUE
CURRENT OWNERS ADDRESS	PARCEL SIZE/GRID COORD	TOTAL	SPECIAL DISTRICTS	TAX AMOUNT
*****				
34.068-2-14	709,711 Sh 11C			34,068-2-14
Arquiett Michael	433 Auto body		Brasher Falls School	ACCT 1- 21-13
200 McCarthy Rd	Brasher Falls 402001	15,000		BILL 2719
Brasher Falls, NY 13613	Garage	34,000		
	77x330x40x96x37x426			
	FRNT 77.00 DPTH 284.00			
	ACRES 1.00			
	EAST-0382713 NRTH-1748792			
	DEED BOOK 2016 PG-4449			
	FULL MARKET VALUE	40,000		
			TOTAL TAX ---	799.22**
				DATE #1 09/30/20
				AMT DUE 799.22
*****				
44.003-2-26.2	9540 Ush 11			44.003-2-26.2
Arquiett Randy A	210 1 Family Res		BAS STAR 41854	ACCT 1- 46-14.2
9540 US Highway 11	Brasher Falls 402001	15,400	Brasher Falls School	BILL 2720
Winthrop, NY 13697	Land Contract 32/797	87,000		26,100
	1 Family Residence			2,045.08
	FRNT 462.00 DPTH 165.00			
	ACRES 1.40			
	EAST-0369992 NRTH-1734562			
	DEED BOOK 2003 PG-3226			
	FULL MARKET VALUE	102,353		
			TOTAL TAX ---	1,431.55**
				DATE #1 09/30/20
				AMT DUE 1,431.55
*****				
44.002-1-19.11	618 McCarthy Rd			44.002-1-19.11
Arquiett Richard	240 Rural res		ENH STAR 41834	ACCT 1- 64- 3.11
Arquiett Sally	Brasher Falls 402001	21,000	Brasher Falls School	BILL 2721
618 McCarthy Rd	410x1505x410x1569	43,000		43,000
Winthrop, NY 13697	FRNT 410.00 DPTH			1,010.78
	ACRES 14.80			
	EAST-0372769 NRTH-1741676			
	DEED BOOK 2013 PG-7439			
	FULL MARKET VALUE	50,588		
			TOTAL TAX ---	0.00**
*****				
45.003-1-8.2	1237 Cr 49			45.003-1-8.2
Arquiett Richard M II	270 Mfg housing		BAS STAR 41854	ACCT 1-28-11.2
1237 County Route 49	Brasher Falls 402001	15,200	Brasher Falls School	BILL 2722
Winthrop, NY 13697	Also See 1000/166	47,000		26,100
	259x200x265x200			1,104.81
	FRNT 259.00 DPTH 200.00			
	ACRES 1.20			
	EAST-0388817 NRTH-1734281			
	DEED BOOK 2010 PG-8533			
	FULL MARKET VALUE	55,294		
			TOTAL TAX ---	491.29**
				DATE #1 09/30/20

\*\*\*\*\*

STATE OF NEW YORK  
 COUNTY - St Lawrence  
 SCHOOL - Brasher Falls  
 TOWN - Stockholm  
 SWIS - 408000

2 0 2 0 S C H O O L T A X R O L L  
 T A X A B L E SECTION OF THE ROLL - 1  
 OWNERS NAME SEQUENCE  
 UNIFORM PERCENT OF VALUE IS 085.00

PAGE 1149  
 VALUATION DATE-JUL 01, 2019  
 TAXABLE STATUS DATE-MAR 01, 2020

TAX MAP PARCEL NUMBER	PROPERTY LOCATION & CLASS	ASSESSMENT	EXEMPTION CODE-----	SCHOOL
CURRENT OWNERS NAME	SCHOOL DISTRICT	LAND	TAX DESCRIPTION	TAXABLE VALUE
CURRENT OWNERS ADDRESS	PARCEL SIZE/GRID COORD	TOTAL	SPECIAL DISTRICTS	TAX AMOUNT
***** 25.003-4-16.1 *****				
25.003-4-16.1	552 Mahoney Rd 210 1 Family Res		BAS STAR 41854	ACCT 1- 36- 2 BILL 2723
Arquiett Robert James	Brasher Falls 402001	11,900	Brasher Falls School	79,000 1,857.02
552 Mahoney Rd	134x203x182x212	79,000		
Brasher Falls, NY 13613	FRNT 134.00 DPTH ACRES 0.72 EAST-0369754 NRTH-1761524 DEED BOOK 00977 PG-00699 FULL MARKET VALUE	92,941		
TOTAL TAX ---				1,243.50**
				DATE #1 09/30/20
				AMT DUE 1,243.50
***** 34.003-2-34 *****				
34.003-2-34	2182 Cr 49 240 Rural res		ENH STAR 41834	ACCT 1- 46-15.12 BILL 2724
Arquiett Steven	Brasher Falls 402001	20,300	Brasher Falls School	78,000 60,730
Arquiett Melissa	Rural Residence W/acerage	78,000		1,833.52
2182 County Route 49	ACRES 10.30			
Winthrop, NY 13697	EAST-0372076 NRTH-1746995 DEED BOOK 959 PG-89 FULL MARKET VALUE	91,765		
TOTAL TAX ---				405.96**
				DATE #1 09/30/20
				AMT DUE 405.96
***** 34.004-1-21 *****				
34.004-1-21	197 Skinnerville Rd 260 Seasonal res - WTRFNT		Brasher Falls School	ACCT 1- 2-10 BILL 2725
Arquiett Wayne	Brasher Falls 402001	14,200		20,000 470.13
727 Mccarthy Rd	ACRES 24.70	20,000		
Winthrop, NY 13697	EAST-0372314 NRTH-1744681 DEED BOOK 852 PG-00080 FULL MARKET VALUE	23,529		
TOTAL TAX ---				470.13**
				DATE #1 09/30/20
				AMT DUE 470.13
***** 34.004-1-22 *****				
34.004-1-22	Skinnerville Rd 910 Priv forest		Brasher Falls School	ACCT 1- 2- 9 BILL 2726
Arquiett Wayne	Brasher Falls 402001	7,000		7,000 164.55
727 Mccarthy Rd	FRNT 460.00 DPTH	7,000		
Winthrop, NY 13697	ACRES 16.80 EAST-0372336 NRTH-1745286 DEED BOOK 852 PG-00080 FULL MARKET VALUE	8,235		
TOTAL TAX ---				164.55**
				DATE #1 09/30/20
				AMT DUE 164.55

\*\*\*\*\*



STATE OF NEW YORK  
 COUNTY - St Lawrence  
 SCHOOL - Brasher Falls  
 TOWN - Stockholm  
 SWIS - 408000

2 0 2 0 S C H O O L T A X R O L L  
 T A X A B L E SECTION OF THE ROLL - 1  
 OWNERS NAME SEQUENCE  
 UNIFORM PERCENT OF VALUE IS 085.00

PAGE 1150  
 VALUATION DATE-JUL 01, 2019  
 TAXABLE STATUS DATE-MAR 01, 2020

TAX MAP PARCEL NUMBER	PROPERTY LOCATION & CLASS	ASSESSMENT	EXEMPTION CODE-----	SCHOOL
CURRENT OWNERS NAME	SCHOOL DISTRICT	LAND	TAX DESCRIPTION	TAXABLE VALUE
CURRENT OWNERS ADDRESS	PARCEL SIZE/GRID COORD	TOTAL	SPECIAL DISTRICTS	TAX AMOUNT
***** 34.004-1-16 *****				
34.004-1-16	Mccarthy Rd			ACCT 1- 13- 7
Arquiett Wayne D	314 Rural vac<10		Brasher Falls School	2,800
Arquiett Michelle E	Brasher Falls 402001	2,800		BILL 2727
727 Mccarthy Rd	75x125x122x125	2,800		
Winthrop, NY 13697	FRNT 75.00 DPTH 125.00			
	EAST-0374600 NRTH-1744016			
	DEED BOOK 1052 PG-00033			
	FULL MARKET VALUE	3,294		
			TOTAL TAX ---	65.82**
			DATE #1	09/30/20
			AMT DUE	65.82
***** 34.004-1-30 *****				
34.004-1-30	721 Mccarthy Rd			ACCT 1- 19- 1
Arquiett Wayne D	311 Res vac land		Brasher Falls School	1,000
727 Mccarthy Rd	Brasher Falls 402001	1,000		BILL 2728
Winthrop, NY 13697	FRNT 116.00 DPTH 173.00	1,000		
	EAST-0374349 NRTH-1744032			
	DEED BOOK 2002 PG-791			
	FULL MARKET VALUE	1,176		
			TOTAL TAX ---	23.51**
			DATE #1	09/30/20
			AMT DUE	23.51
***** 44.002-1-1.1 *****				
44.002-1-1.1	727 Mccarthy Rd			ACCT 1- 2-12
Arquiett Wayne D	240 Rural res - WTRFNT		ENH STAR 41834	BILL 2729
Arquiett Michelle E	Brasher Falls 402001	50,300	Brasher Falls School	94,000
727 Mccarthy Rd	2050'fr	94,000		2,209.62
Winthrop, NY 13697	NIMO Easement 2017/326			
	ACRES 61.50			
	EAST-0373158 NRTH-1743751			
	DEED BOOK 852 PG-00080			
	FULL MARKET VALUE	110,588		
			TOTAL TAX ---	782.06**
			DATE #1	09/30/20
			AMT DUE	782.06
***** 34.004-1-23 *****				
34.004-1-23	217 Skinnerville Rd			ACCT 1- 66-15
Arquiett Wayne S	210 1 Family Res		BAS STAR 41854	BILL 2730
217 Skinnerville Rd	Brasher Falls 402001	10,000	Brasher Falls School	27,000
Winthrop, NY 13697	FRNT 165.00 DPTH 107.00	27,000		634.68
	ACRES 0.50			
	EAST-0372895 NRTH-1745483			
	DEED BOOK 2009 PG-19302			
	FULL MARKET VALUE	31,765		
			TOTAL TAX ---	21.16**
			DATE #1	09/30/20
			AMT DUE	21.16

\*\*\*\*\*

STATE OF NEW YORK  
COUNTY - St Lawrence  
SCHOOL - Brasher Falls  
TOWN - Stockholm  
SWIS - 408000

2 0 2 0 S C H O O L T A X R O L L  
T A X A B L E SECTION OF THE ROLL - 1  
OWNERS NAME SEQUENCE  
UNIFORM PERCENT OF VALUE IS 085.00

PAGE 1151  
VALUATION DATE-JUL 01, 2019  
TAXABLE STATUS DATE-MAR 01, 2020

TAX MAP PARCEL NUMBER	PROPERTY LOCATION & CLASS	ASSESSMENT	EXEMPTION CODE-----	SCHOOL
CURRENT OWNERS NAME	SCHOOL DISTRICT	LAND	TAX DESCRIPTION	TAXABLE VALUE
CURRENT OWNERS ADDRESS	PARCEL SIZE/GRID COORD	TOTAL	SPECIAL DISTRICTS	TAX AMOUNT
***** 25.003-2-5 *****				
25.003-2-5	978 Sh 420			ACCT 1- 21- 5
Arquett Zachary M	240 Rural res		BAS STAR 41854	BILL 2731
978 State Highway 420	Brasher Falls 402001	24,300	Brasher Falls School	26,100
Brasher Falls, NY 13613	ACRES 25.10 BANK8888830	69,000		1,621.96
	EAST-0371854 NRTH-1762022			
	DEED BOOK 2020 PG-4264			
PRIOR OWNER ON 3/01/2020	FULL MARKET VALUE	81,176		
Cootware Joseph J				
TOTAL TAX ---				1,008.43**
				DATE #1 09/30/20
				AMT DUE 1,008.43
***** 43.002-2-4.2 *****				
43.002-2-4.2	341 Crane Rd			BILL 2732
Arquitt George C	210 1 Family Res		BAS STAR 41854	26,100
Arquitt Karen M	Brasher Falls 402001	19,000	Brasher Falls School	2,303.65
341 Crane Rd	FRNT 522.00 DPTH 401.00	98,000		
Winthrop, NY 13697	ACRES 5.00			
	EAST-0358902 NRTH-1741315			
	DEED BOOK 2012 PG-4788			
	FULL MARKET VALUE	115,294		
TOTAL TAX ---				1,690.13**
				DATE #1 09/30/20
				AMT DUE 1,690.13
***** 43.002-2-4.1 *****				
43.002-2-4.1	359 Crane Rd		67 PCT OF VALUE USED FOR EXEMPTION PURPOSES	ACCT 1- 2- 7
Arquitt Ileen J	240 Rural res		Aged - Sch 41804	BILL 2733
Arquitt George C	Brasher Falls 402001	56,100	BAS STAR 41854	15,913
359 Crane Rd	Easement 2012/11258	95,000	Brasher Falls School	26,100
Winthrop, NY 13697	76.44a(d) -5.42a(d) exc			1,859.07
	ACRES 70.60			
	EAST-0358794 NRTH-1742069			
	DEED BOOK 1017 PG-485			
	FULL MARKET VALUE	111,765		
TOTAL TAX ---				1,245.54**
				DATE #1 09/30/20
				AMT DUE 1,245.54
***** 55.002-2-21.112 *****				
55.002-2-21.112	240 Nichols Rd			BILL 2734
Arquitt Jediaiah M	210 1 Family Res		Brasher Falls School	1,833.52
Horner Alexandria R	Brasher Falls 402001	16,600		
240 Nichols Rd	223'rf	78,000		
Winthrop, NY 13697	ACRES 3.80 BANK8888869			
	EAST-0383389 NRTH-1720665			
	DEED BOOK 2018 PG-4704			
	FULL MARKET VALUE	91,765		
TOTAL TAX ---				1,833.52**
				DATE #1 09/30/20
				AMT DUE 1,833.52

STATE OF NEW YORK  
COUNTY - St Lawrence  
SCHOOL - Brasher Falls  
TOWN - Stockholm  
SWIS - 408000

2 0 2 0 S C H O O L T A X R O L L  
T A X A B L E SECTION OF THE ROLL - 1  
OWNERS NAME SEQUENCE  
UNIFORM PERCENT OF VALUE IS 085.00

PAGE 1152  
VALUATION DATE-JUL 01, 2019  
TAXABLE STATUS DATE-MAR 01, 2020

TAX MAP PARCEL NUMBER	PROPERTY LOCATION & CLASS	ASSESSMENT	EXEMPTION CODE-----	SCHOOL
CURRENT OWNERS NAME	SCHOOL DISTRICT	LAND	TAX DESCRIPTION	TAXABLE VALUE
CURRENT OWNERS ADDRESS	PARCEL SIZE/GRID COORD	TOTAL	SPECIAL DISTRICTS	TAX AMOUNT
***** 55.002-2-23 *****				
55.002-2-23	Nichols Rd			ACCT 1- 47- 6
Arquitt Jedidiah M	910 Priv forest		Brasher Falls School	5,000
Horner Alexandria R	Brasher Falls 402001	5,000		
240 Nichols Rd	10ar	5,000		
Winthrop, NY 13697	949x400x954x500 9.80A(d)			
	ACRES 9.30			
	EAST-0383789 NRTH-1721135			
	DEED BOOK 2019 PG-15468			
	FULL MARKET VALUE	5,882		
			TOTAL TAX ---	117.53**
			DATE #1	09/30/20
			AMT DUE	117.53
***** 43.002-1-12.2 *****				
43.002-1-12.2	51 Crane Rd			ACCT 1-111-4.2
Arquitt Jordan	210 1 Family Res		Brasher Falls School	32,000
457 State Highway 11C	Brasher Falls 402001	16,000		
Winthrop, NY 13697	200x873x96x847	32,000		
	FRNT 196.00 DPTH 835.00			
	ACRES 2.80			
	EAST-0354036 NRTH-1736886			
	DEED BOOK 2014 PG-7407			
	FULL MARKET VALUE	37,647		
			TOTAL TAX ---	752.21**
			DATE #1	09/30/20
			AMT DUE	752.21
***** 43.002-1-35 *****				
43.002-1-35	10 Crane Rd			ACCT 1-111-4.2
Arquitt Tammy	270 Mfg housing		BAS STAR 41854	
Arquitt James	Brasher Falls 402001	15,200	Brasher Falls School	63,000
10 Crane Rd	1.0A(D) 209X209	63,000		
Winthrop, NY 13697	FRNT 209.00 DPTH 209.00			
	EAST-0354311 NRTH-1736032			
	DEED BOOK 2004 PG-20588			
	FULL MARKET VALUE	74,118		
			TOTAL TAX ---	867.39**
			DATE #1	09/30/20
			AMT DUE	867.39
***** 44.001-3-7.1 *****				
44.001-3-7.1	45 Lincoln Bridge Rd, 369 Mc			ACCT 1- 2- 8
Arquitt Timothy W	240 Rural res		Brasher Falls School	88,000
Arquitt Penny S	Brasher Falls 402001	26,100		
45 Lincoln Bridge Rd	Also See 781/34	88,000		
Winthrop, NY 13697	ACRES 13.10			
	EAST-0365164 NRTH-1740768			
	DEED BOOK 2016 PG-5446			
	FULL MARKET VALUE	103,529		
			TOTAL TAX ---	2,068.58**
			DATE #1	09/30/20
			AMT DUE	2,068.58

STATE OF NEW YORK  
 COUNTY - St Lawrence  
 SCHOOL - Brasher Falls  
 TOWN - Stockholm  
 SWIS - 408000

2 0 2 0 S C H O O L T A X R O L L  
 T A X A B L E SECTION OF THE ROLL - 1  
 OWNERS NAME SEQUENCE  
 UNIFORM PERCENT OF VALUE IS 085.00

PAGE 1153  
 VALUATION DATE-JUL 01, 2019  
 TAXABLE STATUS DATE-MAR 01, 2020

TAX MAP PARCEL NUMBER	PROPERTY LOCATION & CLASS	ASSESSMENT	EXEMPTION CODE-----	SCHOOL
CURRENT OWNERS NAME	SCHOOL DISTRICT	LAND	TAX DESCRIPTION	TAXABLE VALUE
CURRENT OWNERS ADDRESS	PARCEL SIZE/GRID COORD	TOTAL	SPECIAL DISTRICTS	TAX AMOUNT
*****				
34.076-3-3	269 Sh 420			34.076-3-3
Ash Edward R	210 1 Family Res		Brasher Falls School	49,000
Ash Brenda L	Brasher Falls 402001	6,900		
269 State Highway 420	Unrec LC to Ash	49,000		
Winthrop, NY 13697	73x185x74x185			
	FRNT 73.00 DPTH 160.00			
	EAST-0381823 NRTH-1746636			
	DEED BOOK 2019 PG-373			
	FULL MARKET VALUE	57,647		
			TOTAL TAX ---	1,151.82**
				DATE #1 09/30/20
				AMT DUE 1,151.82
*****				
34.004-1-10	158 Skinnerville Rd			34.004-1-10
Ash Theron G	322 Rural vac>10		Brasher Falls School	20,000
% David Ash	Brasher Falls 402001	20,000		
431 County Route 46	ACRES 19.31	20,000		
Massena, NY 13662	EAST-0374501 NRTH-1745719			
	DEED BOOK 1999 PG-10241			
	FULL MARKET VALUE	23,529		
			TOTAL TAX ---	470.13**
				DATE #1 09/30/20
				AMT DUE 470.13
*****				
45.062-1-17	1064 Sweeney Rd			45.062-1-17
Ashlaw Jenna	210 1 Family Res		Brasher Falls School	45,000
1064 Buckton Rd	Brasher Falls 402001	15,000		
Winthrop, NY 13697	FRNT 211.00 DPTH 410.00	45,000		
	ACRES 2.00			
	EAST-0389591 NRTH-1731908			
	DEED BOOK 2019 PG-5754			
	FULL MARKET VALUE	52,941		
			TOTAL TAX ---	1,057.80**
				DATE #1 09/30/20
				AMT DUE 1,057.80
*****				
45.063-1-7.1	1128 Cr 49			45.063-1-7.1
Aslanian Jason V	270 Mfg housing		BAS STAR 41854	
1128 County Route 49	Brasher Falls 402001	17,500	Brasher Falls School	39,000
Winthrop, NY 13697	200'fr	39,000		
	FRNT 200.00 DPTH			
	ACRES 3.50			
	EAST-0390980 NRTH-1732420			
	DEED BOOK 2015 PG-5004			
	FULL MARKET VALUE	45,882		
			TOTAL TAX ---	303.24**
				DATE #1 09/30/20
				AMT DUE 303.24
*****				

STATE OF NEW YORK  
 COUNTY - St Lawrence  
 SCHOOL - Brasher Falls  
 TOWN - Stockholm  
 SWIS - 408000

2 0 2 0 S C H O O L T A X R O L L  
 T A X A B L E SECTION OF THE ROLL - 1  
 OWNERS NAME SEQUENCE  
 UNIFORM PERCENT OF VALUE IS 085.00

PAGE 1154  
 VALUATION DATE-JUL 01, 2019  
 TAXABLE STATUS DATE-MAR 01, 2020

TAX MAP PARCEL NUMBER	PROPERTY LOCATION & CLASS	ASSESSMENT	EXEMPTION CODE-----	SCHOOL
CURRENT OWNERS NAME	SCHOOL DISTRICT	LAND	TAX DESCRIPTION	TAXABLE VALUE
CURRENT OWNERS ADDRESS	PARCEL SIZE/GRID COORD	TOTAL	SPECIAL DISTRICTS	TAX AMOUNT
***** 25.003-3-7 *****				
	920 Sh 420			ACCT 1- 32- 3 BILL 2743
25.003-3-7	210 1 Family Res		BAS STAR 41854	26,100
Auger Joel E	Brasher Falls 402001	15,600	Brasher Falls School	68,000
920 State Highway 420	ACRES 1.60	68,000		
Brasher Falls, NY 13613	EAST-0371922 NRTH-1760265			
	DEED BOOK 2002 PG-3914			
	FULL MARKET VALUE	80,000		
TOTAL TAX ---				984.93**
				DATE #1 09/30/20
				AMT DUE 984.93
*****				

STATE OF NEW YORK  
 COUNTY - St Lawrence  
 SCHOOL - Brasher Falls  
 TOWN - Stockholm  
 SWIS - 408000

2020 SCHOOL TAX ROLL  
 TAXABLE SECTION OF THE ROLL - 1  
 NAME SECTION - A  
 UNIFORM PERCENT OF VALUE IS 085.00

PAGE 1155  
 VALUATION DATE-JUL 01, 2019  
 TAXABLE STATUS DATE-MAR 01, 2020  
 RPS155/V04/L015  
 CURRENT DATE 8/14/2020

\*\*\* SPECIAL DISTRICT SUMMARY \*\*\*

CODE	DISTRICT NAME	TOTAL PARCELS	EXTENSION TYPE	EXTENSION VALUE	AD VALOREM VALUE	EXEMPT AMOUNT	TAXABLE VALUE	TOTAL TAX
------	---------------	---------------	----------------	-----------------	------------------	---------------	---------------	-----------

NO SPECIAL DISTRICTS AT THIS LEVEL

\*\*\* SCHOOL DISTRICT SUMMARY \*\*\*

CODE	DISTRICT NAME	TOTAL PARCELS	ASSESSED LAND	ASSESSED TOTAL	EXEMPT AMOUNT	TOTAL TAXABLE	TOTAL TAX
					----- STAR AMOUNT	----- STAR TAXABLE	
	Brasher Falls	61	1064,900	3166,500	15,913	3,150,587	
402001					642,790	2,507,797	58,949.81
	S U B - T O T A L	61	1064,900	3166,500	15,913	3,150,587	
	S U B - T O T A L (CONT)				642,790	2,507,797	58,949.81
	T O T A L	61	1064,900	3166,500	15,913	3,150,587	
	T O T A L (CONT)				642,790	2,507,797	58,949.81

\*\*\* SYSTEM CODES SUMMARY \*\*\*

NO SYSTEM EXEMPTIONS AT THIS LEVEL

\*\*\* EXEMPTION SUMMARY \*\*\*

CODE	DESCRIPTION	TOTAL PARCELS	SCHOOL
41804	Aged - Sch	1	15,913
41834	ENH STAR	4	225,190
41854	BAS STAR	16	417,600
	T O T A L	21	658,703

STATE OF NEW YORK  
 COUNTY - St Lawrence  
 SCHOOL - Brasher Falls  
 TOWN - Stockholm  
 SWIS - 408000

2020 SCHOOL TAX ROLL  
 TAXABLE SECTION OF THE ROLL - 1  
 NAME SECTION - A  
 UNIFORM PERCENT OF VALUE IS 085.00

PAGE 1156  
 VALUATION DATE-JUL 01, 2019  
 TAXABLE STATUS DATE-MAR 01, 2020  
 RPS155/V04/L015  
 CURRENT DATE 8/14/2020

\*\*\* GRAND TOTALS \*\*\*

ROLL SEC	DESCRIPTION	TOTAL PARCELS	ASSESSED LAND	ASSESSED TOTAL	EXEMPT AMOUNT ----- STAR AMOUNT	TOTAL TAXABLE ----- STAR TAXABLE	TAX RATE	TOTAL TAX
	Brasher Falls Scho		1064,900	3166,500	15,913	3,150,587		
	SPEC DIST TAXES				642,790	2,507,797		58,949.81
1	TAXABLE	61						58,949.81

STATE OF NEW YORK  
 COUNTY - St Lawrence  
 SCHOOL - Brasher Falls  
 TOWN - Stockholm  
 SWIS - 408000

2 0 2 0 S C H O O L T A X R O L L  
 T A X A B L E SECTION OF THE ROLL - 1  
 OWNERS NAME SEQUENCE  
 UNIFORM PERCENT OF VALUE IS 085.00

PAGE 1157  
 VALUATION DATE-JUL 01, 2019  
 TAXABLE STATUS DATE-MAR 01, 2020

TAX MAP PARCEL NUMBER	PROPERTY LOCATION & CLASS	ASSESSMENT	EXEMPTION CODE-----	SCHOOL
CURRENT OWNERS NAME	SCHOOL DISTRICT	LAND	TAX DESCRIPTION	TAXABLE VALUE
CURRENT OWNERS ADDRESS	PARCEL SIZE/GRID COORD	TOTAL	SPECIAL DISTRICTS	TAX AMOUNT
*****				
33.004-2-5	Off Lynch Rd		33.004-2-5	*****
Babcock Juanita A (Trust)	910 Priv forest		ACCT 1- 65- 6	BILL 2744
347 Porter Lynch Rd	Brasher Falls 402001	13,000		305.59
Norwood, NY 13668	ACRES 39.50	13,000		
	EAST-0350371 NRTH-1746454			
	DEED BOOK 1118 PG-1019			
	FULL MARKET VALUE	15,294		
TOTAL TAX ---				305.59**
				DATE #1 09/30/20
				AMT DUE 305.59
*****				
44.003-3-2	1876 Cr 47		44.003-3-2	*****
Bailey Gregory A	210 1 Family Res		ACCT 1- 96-12	BILL 2745
Bailey Virginia E	Brasher Falls 402001	15,500		26,100
1876 County Route 47	552x165x462x176	105,000		2,468.19
Winthrop, NY 13697-3119	FRNT 552.00 DPTH 170.00			
	ACRES 1.50			
	EAST-0371075 NRTH-1729395			
	DEED BOOK 1999 PG-5732			
	FULL MARKET VALUE	123,529		
TOTAL TAX ---				1,854.67**
				DATE #1 09/30/20
				AMT DUE 1,854.67
*****				
44.003-3-3.1	Cr 47		44.003-3-3.1	*****
Bailey Gregory A	910 Priv forest		ACCT 1- 27- 3	BILL 2746
Bailey Virginia E	Brasher Falls 402001	28,800		676.99
1876 County Route 47	Also See 1999/5729	28,800		
Winthrop, NY 13697-3119	ACRES 47.80			
	EAST-0371442 NRTH-1728364			
	DEED BOOK 1999 PG-5732			
	FULL MARKET VALUE	33,882		
TOTAL TAX ---				676.99**
				DATE #1 09/30/20
				AMT DUE 676.99
*****				
44.004-3-3	Off Reed Rd		44.004-3-3	*****
Bailey Gregory A	910 Priv forest		ACCT 1- 61- 6	BILL 2747
Bailey Virginia	Brasher Falls 402001	7,400		173.95
1876 County Route 47	Correction Deed 1087/277	7,400		
Winthrop, NY 13697-3119	ACRES 12.80			
	EAST-0372790 NRTH-1728076			
	DEED BOOK 2004 PG-7229			
	FULL MARKET VALUE	8,706		
TOTAL TAX ---				173.95**
				DATE #1 09/30/20
				AMT DUE 173.95
*****				



STATE OF NEW YORK  
 COUNTY - St Lawrence  
 SCHOOL - Brasher Falls  
 TOWN - Stockholm  
 SWIS - 408000

2 0 2 0 S C H O O L T A X R O L L  
 T A X A B L E SECTION OF THE ROLL - 1  
 OWNERS NAME SEQUENCE  
 UNIFORM PERCENT OF VALUE IS 085.00

PAGE 1158  
 VALUATION DATE-JUL 01, 2019  
 TAXABLE STATUS DATE-MAR 01, 2020

TAX MAP PARCEL NUMBER	PROPERTY LOCATION & CLASS	ASSESSMENT	EXEMPTION CODE-----	SCHOOL
CURRENT OWNERS NAME	SCHOOL DISTRICT	LAND	TAX DESCRIPTION	TAXABLE VALUE
CURRENT OWNERS ADDRESS	PARCEL SIZE/GRID COORD	TOTAL	SPECIAL DISTRICTS	TAX AMOUNT
***** 55.002-1-6 *****				
55.002-1-6	Off Scott Rd 910 Priv forest		Brasher Falls School	7,100
Bailey Gregory A	Brasher Falls 402001	7,100		
1876 County Route 47	ACRES 12.30	7,100		
Winthrop, NY 13697-3119	EAST-0373115 NRTH-1727665 DEED BOOK 2009 PG-1670 FULL MARKET VALUE	8,353		
TOTAL TAX ---				166.90**
				DATE #1 09/30/20
				AMT DUE 166.90
***** 55.002-1-7 *****				
55.002-1-7	Off Scott Rd 910 Priv forest		Brasher Falls School	8,300
Bailey Gregory A	Brasher Falls 402001	8,300		
1876 County Route 47	13 Ar	8,300		
Winthrop, NY 13697-3119	ACRES 14.40 EAST-0374068 NRTH-1727600 DEED BOOK 2009 PG-16813 FULL MARKET VALUE	9,765		
TOTAL TAX ---				195.10**
				DATE #1 09/30/20
				AMT DUE 195.10
***** 44.003-3-5 *****				
44.003-3-5	1828 Cr 47 210 1 Family Res		Brasher Falls School	44,000
Bailey Hannah (LU)	Brasher Falls 402001	10,000		
% Mary Grove	Life Use 1033/307	44,000		
320 Sylvan Falls Rd	FRNT 120.00 DPTH 150.00			
Potsdam, NY 13676	ACRES 0.50 EAST-0370750 NRTH-1727903 DEED BOOK 1033 PG-307 FULL MARKET VALUE	51,765		
TOTAL TAX ---				1,034.29**
				DATE #1 09/30/20
				AMT DUE 1,034.29
***** 55.001-1-40 *****				
55.001-1-40	Cr 47 910 Priv forest		Brasher Falls School	5,200
Bailey Hannah (LU)	Brasher Falls 402001	5,200		
% Mary Grove	9.38A(D)	5,200		
320 Sylvan Falls Rd	ACRES 9.10			
Potsdam, NY 13676	EAST-0369819 NRTH-1727643 DEED BOOK 1033 PG-00307 FULL MARKET VALUE	6,118		
TOTAL TAX ---				122.23**
				DATE #1 09/30/20
				AMT DUE 122.23

\*\*\*\*\*

STATE OF NEW YORK  
 COUNTY - St Lawrence  
 SCHOOL - Brasher Falls  
 TOWN - Stockholm  
 SWIS - 408000

2 0 2 0 S C H O O L T A X R O L L  
 T A X A B L E SECTION OF THE ROLL - 1  
 OWNERS NAME SEQUENCE  
 UNIFORM PERCENT OF VALUE IS 085.00

PAGE 1159  
 VALUATION DATE-JUL 01, 2019  
 TAXABLE STATUS DATE-MAR 01, 2020

TAX MAP PARCEL NUMBER	PROPERTY LOCATION & CLASS	ASSESSMENT	EXEMPTION CODE-----	SCHOOL
CURRENT OWNERS NAME	SCHOOL DISTRICT	LAND	TAX DESCRIPTION	TAXABLE VALUE
CURRENT OWNERS ADDRESS	PARCEL SIZE/GRID COORD	TOTAL	SPECIAL DISTRICTS	TAX AMOUNT
***** 34.004-2-16.1 *****				
34.004-2-16.1	337A,B,C Sh 420			ACCT 1- 31- 5
Baker Adam B	240 Rural res		BAS STAR 41854	BILL 2752
Baker Carrie J	Brasher Falls 402001	37,000	Brasher Falls School	26,100
337 State Highway 420	1 Trailer	160,000		3,761.06
Winthrop, NY 13697-3200	FRNT 160.00 DPTH			
	ACRES 20.00			
	EAST-0380500 NRTH-1747820			
	DEED BOOK 2004 PG-9774			
	FULL MARKET VALUE	188,235		
			TOTAL TAX ---	3,147.54**
			DATE #1	09/30/20
			AMT DUE	3,147.54
***** 45.001-1-27 *****				
45.001-1-27	USH 11			ACCT 1- 4- 1
Baker Steward (Estate)	314 Rural vac<10		Brasher Falls School	BILL 2753
Attn: Shirley Baker	Brasher Falls 402001	1,600		37.61
PO Box 399	104x340x104x300	1,600		
Norfolk, NY 13667	FRNT 104.00 DPTH 320.00			
	ACRES 1.30			
	EAST-0384617 NRTH-1740681			
	DEED BOOK 716 PG-00466			
	FULL MARKET VALUE	1,882		
			TOTAL TAX ---	37.61**
			DATE #1	09/30/20
			AMT DUE	37.61
***** 34.076-3-9.1 *****				
34.076-3-9.1	245 Sh 420			ACCT 1- 54- 3
Baldwin Wayne	210 1 Family Res - WTRFNT		BAS STAR 41854	BILL 2754
Baldwin Conny	Brasher Falls 402001	7,500	Brasher Falls School	26,100
245 State Highway 420	95x24x49x89'wfx150x110	65,000		1,527.93
Winthrop, NY 13697	FRNT 95.00 DPTH 110.00			
	EAST-0382302 NRTH-1746273			
	DEED BOOK 2007 PG-19726			
	FULL MARKET VALUE	76,471		
			TOTAL TAX ---	914.41**
			DATE #1	09/30/20
			AMT DUE	914.41
***** 34.068-2-11 *****				
34.068-2-11	699 Sh 11C			ACCT 1- 25-15
Baleno Michael	220 2 Family Res		BAS STAR 41854	BILL 2755
Bodway Jamie	Brasher Falls 402001	6,900	Brasher Falls School	26,100
699 State Highway 11C	FRNT 77.00 DPTH 140.00	57,000		1,339.88
Winthrop, NY 13697	EAST-0382632 NRTH-1748504			
	DEED BOOK 2009 PG-4848			
	FULL MARKET VALUE	67,059		
			TOTAL TAX ---	726.35**
			DATE #1	09/30/20
			AMT DUE	726.35

\*\*\*\*\*

STATE OF NEW YORK  
 COUNTY - St Lawrence  
 SCHOOL - Brasher Falls  
 TOWN - Stockholm  
 SWIS - 408000

2 0 2 0 S C H O O L T A X R O L L  
 T A X A B L E SECTION OF THE ROLL - 1  
 OWNERS NAME SEQUENCE  
 UNIFORM PERCENT OF VALUE IS 085.00

PAGE 1160  
 VALUATION DATE-JUL 01, 2019  
 TAXABLE STATUS DATE-MAR 01, 2020

TAX MAP PARCEL NUMBER	PROPERTY LOCATION & CLASS	ASSESSMENT	EXEMPTION CODE-----	SCHOOL
CURRENT OWNERS NAME	SCHOOL DISTRICT	LAND	TAX DESCRIPTION	TAXABLE VALUE
CURRENT OWNERS ADDRESS	PARCEL SIZE/GRID COORD	TOTAL	SPECIAL DISTRICTS	TAX AMOUNT
***** 33.004-2-10 *****				
584 Porter Lynch Rd	270 Mfg housing		BAS STAR 41854	ACCT 1- 26- 2 BILL 2756
33.004-2-10	Brasher Falls 402001	10,000	Brasher Falls School	16,000 376.11
Banach April M	lar	16,000		
584 Porter Lynch Rd	FRNT 140.00 DPTH			
Norwood, NY 13668	ACRES 2.10			
	EAST-0354225 NRTH-1750497			
	DEED BOOK 2001 PG-3519			
	FULL MARKET VALUE	18,824		
			TOTAL TAX ---	0.00**
***** 34.004-1-4 *****				
Cr 49	910 Priv forest		Brasher Falls School	ACCT 1- 46-15.6 BILL 2757
34.004-1-4	Brasher Falls 402001	10,700		10,700 251.52
Bandy Veronica	Vacant Land	10,700		
Wells Fargo Wealth Management	ACRES 18.59			
PO Box 95021	EAST-0373721 NRTH-1748054			
Henderson, NV 89009	DEED BOOK 904 PG-00717			
	FULL MARKET VALUE	12,588		
			TOTAL TAX ---	251.52**
				DATE #1 09/30/20
				AMT DUE 251.52
***** 34.004-1-5 *****				
Hurley Rd	314 Rural vac<10		Brasher Falls School	ACCT 1- 93-10 BILL 2758
34.004-1-5	Brasher Falls 402001	5,000		5,000 117.53
Bandy Veronica M	FRNT 200.00 DPTH 165.00	5,000		
Wells Fargo Wealth Management	ACRES 1.00			
PO Box 95021	EAST-0374241 NRTH-1748227			
Henderson, NV 89009	DEED BOOK 1051 PG-00665			
	FULL MARKET VALUE	5,882		
			TOTAL TAX ---	117.53**
				DATE #1 09/30/20
				AMT DUE 117.53
***** 44.004-2-36 *****				
63 East Part Rd	270 Mfg housing		BAS STAR 41854	ACCT 1- 26- 2 BILL 2759
44.004-2-36	Brasher Falls 402001	16,100	Brasher Falls School	37,000 869.74
Barber Craig L	300x325 (D)	37,000		
Barber Christine M	ACRES 2.10			
63 East Part Rd	EAST-0381169 NRTH-1728162			
Winthrop, NY 13697	DEED BOOK 1101 PG-524			
	FULL MARKET VALUE	43,529		
			TOTAL TAX ---	256.22**
				DATE #1 09/30/20
				AMT DUE 256.22
*****				

STATE OF NEW YORK  
 COUNTY - St Lawrence  
 SCHOOL - Brasher Falls  
 TOWN - Stockholm  
 SWIS - 408000

2 0 2 0 S C H O O L T A X R O L L  
 T A X A B L E SECTION OF THE ROLL - 1  
 OWNERS NAME SEQUENCE  
 UNIFORM PERCENT OF VALUE IS 085.00

PAGE 1161  
 VALUATION DATE-JUL 01, 2019  
 TAXABLE STATUS DATE-MAR 01, 2020

TAX MAP PARCEL NUMBER	PROPERTY LOCATION & CLASS	ASSESSMENT	EXEMPTION CODE-----	SCHOOL
CURRENT OWNERS NAME	SCHOOL DISTRICT	LAND	TAX DESCRIPTION	TAXABLE VALUE
CURRENT OWNERS ADDRESS	PARCEL SIZE/GRID COORD	TOTAL	SPECIAL DISTRICTS	TAX AMOUNT
***** 34.002-1-25 *****				
34.002-1-25	SH 420			ACCT 1- 74-12.1
Barkley Michael (LU)	910 Priv forest		Brasher Falls School	84,000
Barkley Robert	Brasher Falls 402001	84,000		BILL 2760
%Robert Barkley	ACRES 253.60	84,000		
383 Lacombe Rd	EAST-0374735 NRTH-1757975			
Norfolk, NY 13667	DEED BOOK 2019 PG-1552			
	FULL MARKET VALUE	98,824		
TOTAL TAX ---				1,974.56**
				DATE #1 09/30/20
				AMT DUE 1,974.56
***** 44.004-3-20 *****				
44.004-3-20	107 East Part Rd			ACCT 1- 88-14
Barlow Jacob C	260 Seasonal res		Brasher Falls School	47,000
PO Box 382	Brasher Falls 402001	37,200		BILL 2761
Winthrop, NY 13697-0382	1) 40.A 2)27.01	47,000		
	ACRES 67.00			
	EAST-0379004 NRTH-1728486			
	DEED BOOK 2013 PG-18826			
	FULL MARKET VALUE	55,294		
TOTAL TAX ---				1,104.81**
				DATE #1 09/30/20
				AMT DUE 1,104.81
***** 34.001-1-3.1 *****				
34.001-1-3.1	439 Mahoney Rd			ACCT 1- 62- 7.1
Barnes Chad	240 Rural res		BAS STAR 41854	
2976 County Route 49	Brasher Falls 402001	31,900	Brasher Falls School	50,000
Norfolk, NY 13667	42.40 Calc-Aband'd Agri	50,000		BILL 2762
	ACRES 42.40 BANK8888869			26,100
	EAST-0368325 NRTH-1758951			1,175.33
	DEED BOOK 2006 PG-10311			
	FULL MARKET VALUE	58,824		
TOTAL TAX ---				561.81**
				DATE #1 09/30/20
				AMT DUE 561.81
***** 25.003-4-10 *****				
25.003-4-10	1043 Sh 420			ACCT 1- 7-10
Barney Royas E	240 Rural res		BAS STAR 41854	
Barney Judith A	Brasher Falls 402001	32,800	Brasher Falls School	82,000
1043 State Highway 420	16ar	82,000		BILL 2763
Brasher Falls, NY 13613	ACRES 26.60			26,100
	EAST-0369169 NRTH-1763081			1,927.54
	DEED BOOK 2002 PG-8126			
	FULL MARKET VALUE	96,471		
TOTAL TAX ---				1,314.02**
				DATE #1 09/30/20
				AMT DUE 1,314.02
*****				

STATE OF NEW YORK  
 COUNTY - St Lawrence  
 SCHOOL - Brasher Falls  
 TOWN - Stockholm  
 SWIS - 408000

2 0 2 0 S C H O O L T A X R O L L  
 T A X A B L E SECTION OF THE ROLL - 1  
 OWNERS NAME SEQUENCE  
 UNIFORM PERCENT OF VALUE IS 085.00

PAGE 1162  
 VALUATION DATE-JUL 01, 2019  
 TAXABLE STATUS DATE-MAR 01, 2020

TAX MAP PARCEL NUMBER	PROPERTY LOCATION & CLASS	ASSESSMENT	EXEMPTION CODE-----	SCHOOL
CURRENT OWNERS NAME	SCHOOL DISTRICT	LAND	TAX DESCRIPTION	TAXABLE VALUE
CURRENT OWNERS ADDRESS	PARCEL SIZE/GRID COORD	TOTAL	SPECIAL DISTRICTS	TAX AMOUNT
***** 25.003-4-12 *****				
	1047 Sh 420			ACCT 1- 57- 7 BILL 2764
25.003-4-12	210 1 Family Res		Brasher Falls School	58,000 1,363.38
Barney Royas Edward	Brasher Falls 402001	10,200		
Barney Judith Ann	FRNT 100.00 DPTH 225.00	58,000		
1043 State Highway 420	EAST-0369884 NRTH-1762692			
Brasher Falls, NY 13613	DEED BOOK 2014 PG-8762			
	FULL MARKET VALUE	68,235		
			TOTAL TAX ---	1,363.38**
				DATE #1 09/30/20
				AMT DUE 1,363.38
***** 44.004-2-25 *****				
	156 East Part Rd			BILL 2765
44.004-2-25	210 1 Family Res		Brasher Falls School	45,000 1,057.80
Barrett William J	Brasher Falls 402001	19,700		
Barrett Susan F	Subd Lot (10)	45,000		
536B State Highway 11B	256' River Ft			
Potsdam, NY 13676	FRNT 200.00 DPTH			
	ACRES 5.70			
	EAST-0381061 NRTH-1730584			
	DEED BOOK 2015 PG-12781			
	FULL MARKET VALUE	52,941		
			TOTAL TAX ---	1,057.80**
				DATE #1 09/30/20
				AMT DUE 1,057.80
***** 44.004-2-26 *****				
	160 East Part Rd			BILL 2766
44.004-2-26	312 Vac w/imprv - WTRFNT		Brasher Falls School	22,000 517.15
Barrett William J	Brasher Falls 402001	8,000		
Barrett Susan F	Subd Lot (11)	22,000		
536B State Highway 11B	2002/14274 Nimo Easement			
Potsdam, NY 13676	585' River Ft			
	FRNT 200.00 DPTH			
	ACRES 5.10			
	EAST-0380888 NRTH-1730735			
	DEED BOOK 2015 PG-12781			
	FULL MARKET VALUE	25,882		
			TOTAL TAX ---	517.15**
				DATE #1 09/30/20
				AMT DUE 517.15
*****				

STATE OF NEW YORK  
 COUNTY - St Lawrence  
 SCHOOL - Brasher Falls  
 TOWN - Stockholm  
 SWIS - 408000

2 0 2 0 S C H O O L T A X R O L L  
 T A X A B L E SECTION OF THE ROLL - 1  
 OWNERS NAME SEQUENCE  
 UNIFORM PERCENT OF VALUE IS 085.00

PAGE 1163  
 VALUATION DATE-JUL 01, 2019  
 TAXABLE STATUS DATE-MAR 01, 2020

TAX MAP PARCEL NUMBER	PROPERTY LOCATION & CLASS	ASSESSMENT	EXEMPTION CODE-----	SCHOOL
CURRENT OWNERS NAME	SCHOOL DISTRICT	LAND	TAX DESCRIPTION	TAXABLE VALUE
CURRENT OWNERS ADDRESS	PARCEL SIZE/GRID COORD	TOTAL	SPECIAL DISTRICTS	TAX AMOUNT
***** 44.004-2-29 *****				
44.004-2-29	172 East Part Rd			
Barrigar Aaron J	210 1 Family Res - WTRFNT		Brasher Falls School	80,000
Foster-Barrigar Heather	Brasher Falls 402001	17,100		
172 East Part Rd	Subd Lot (14)	80,000		
Winthrop, NY 13697	2002/14277 Nimo Easement			
	286' River Ft			
	FRNT 200.00 DPTH			
	ACRES 5.14 BANK8888830			
	EAST-0380606 NRTH-1731341			
	DEED BOOK 2018 PG-8649			
	FULL MARKET VALUE	94,118		
			TOTAL TAX ---	1,880.53**
				DATE #1 09/30/20
				AMT DUE 1,880.53
***** 55.002-2-18 *****				
55.002-2-18	473 Nichols Rd			
Barse Miriam C (LU)	210 1 Family Res		ENH STAR 41834	
473 Nichols Rd	Brasher Falls 402001	18,900	Brasher Falls School	74,000
Winthrop, NY 13697	5 Ar	74,000		
	FRNT 200.00 DPTH 1089.00			
	ACRES 4.90			
	EAST-0382966 NRTH-1724746			
	DEED BOOK 2014 PG-16696			
	FULL MARKET VALUE	87,059		
			TOTAL TAX ---	311.93**
				DATE #1 09/30/20
				AMT DUE 311.93
***** 44.003-1-21.211 *****				
44.003-1-21.211	9189 Ush 11			
Bartlett Shelley M	240 Rural res		BAS STAR 41854	
9189 US Highway 11	Brasher Falls 402001	60,400	Brasher Falls School	118,000
Potsdam, NY 13676	FRNT 1188.00 DPTH	118,000		
	ACRES 84.70			
	EAST-0363343 NRTH-1729425			
	DEED BOOK 2016 PG-10372			
	FULL MARKET VALUE	138,824		
			TOTAL TAX ---	2,160.26**
				DATE #1 09/30/20
				AMT DUE 2,160.26
***** 44.003-1-22 *****				
44.003-1-22	9170 Ush 11			
Bartlett Shelley M	240 Rural res		Brasher Falls School	55,000
9189 US Highway 11	Brasher Falls 402001	45,000		
Potsdam, NY 13676	90.89A(D)	55,000		
	ACRES 90.00			
	EAST-0362522 NRTH-1728530			
	DEED BOOK 2016 PG-10370			
	FULL MARKET VALUE	64,706		
			TOTAL TAX ---	1,292.86**
				DATE #1 09/30/20
				AMT DUE 1,292.86

\*\*\*\*\*

STATE OF NEW YORK  
COUNTY - St Lawrence  
SCHOOL - Brasher Falls  
TOWN - Stockholm  
SWIS - 408000

2 0 2 0 S C H O O L T A X R O L L  
T A X A B L E SECTION OF THE ROLL - 1  
OWNERS NAME SEQUENCE  
UNIFORM PERCENT OF VALUE IS 085.00

PAGE 1164  
VALUATION DATE-JUL 01, 2019  
TAXABLE STATUS DATE-MAR 01, 2020

TAX MAP PARCEL NUMBER	PROPERTY LOCATION & CLASS	ASSESSMENT	EXEMPTION CODE-----	SCHOOL
CURRENT OWNERS NAME	SCHOOL DISTRICT	LAND	TAX DESCRIPTION	TAXABLE VALUE
CURRENT OWNERS ADDRESS	PARCEL SIZE/GRID COORD	TOTAL	SPECIAL DISTRICTS	TAX AMOUNT
*****				
44.003-1-24	29 Wells Rd			44.003-1-24
Bartlett Shelley M	260 Seasonal res		Brasher Falls School	11,000
9189 US Highway 11	Brasher Falls 402001	10,000		ACCT 1- 4- 4
Potsdam, NY 13676	6ar	11,000		BILL 2771
	FRNT 985.00 DPTH 250.00			
	ACRES 5.10			
	EAST-0360492 NRTH-1728135			
	DEED BOOK 2016 PG-10371			
	FULL MARKET VALUE	12,941		
			TOTAL TAX ---	258.57**
			DATE #1	09/30/20
			AMT DUE	258.57
*****				
34.001-2-16.1	389 Hurley Rd			34.001-2-16.1
Barton James A	240 Rural res		ENH STAR 41834	
Barton Deborah A	Brasher Falls 402001	17,800	Brasher Falls School	69,000
389 Hurley Rd	FRNT 252.00 DPTH	69,000		ACCT 1- 28- 3
Brasher Falls, NY 13613	ACRES 3.80			BILL 2772
	EAST-0370123 NRTH-1756572			
	DEED BOOK 2007 PG-20623			
	FULL MARKET VALUE	81,176		
			TOTAL TAX ---	194.40**
			DATE #1	09/30/20
			AMT DUE	194.40
*****				
34.001-2-10	372 Hurley Rd			34.001-2-10
Barton Kevin	210 1 Family Res		BAS STAR 41854	
372 Hurley Rd	Brasher Falls 402001	15,100	Brasher Falls School	46,000
Brasher Falls, NY 13613	FRNT 235.00 DPTH	46,000		ACCT 1- 4-12
	ACRES 1.10			BILL 2773
	EAST-0370647 NRTH-1756296			
	DEED BOOK 2009 PG-11570			
	FULL MARKET VALUE	54,118		
			TOTAL TAX ---	467.78**
			DATE #1	09/30/20
			AMT DUE	467.78
*****				
34.001-2-6	395 Hurley Rd			34.001-2-6
Barton Theodore T	210 1 Family Res		ENH STAR 41834	
Barton Toni	Brasher Falls 402001	11,400	Brasher Falls School	48,000
395 Hurley Rd	FRNT 125.00 DPTH 225.00	48,000		ACCT 1- 85-13
Brasher Falls, NY 13613	EAST-0370207 NRTH-1756763			BILL 2774
	DEED BOOK 1107 PG-112			
	FULL MARKET VALUE	56,471		
			TOTAL TAX ---	0.00**
*****				



STATE OF NEW YORK  
 COUNTY - St Lawrence  
 SCHOOL - Brasher Falls  
 TOWN - Stockholm  
 SWIS - 408000

2 0 2 0 S C H O O L T A X R O L L  
 T A X A B L E SECTION OF THE ROLL - 1  
 OWNERS NAME SEQUENCE  
 UNIFORM PERCENT OF VALUE IS 085.00

PAGE 1165  
 VALUATION DATE-JUL 01, 2019  
 TAXABLE STATUS DATE-MAR 01, 2020

TAX MAP PARCEL NUMBER	PROPERTY LOCATION & CLASS	ASSESSMENT	EXEMPTION CODE-----	SCHOOL
CURRENT OWNERS NAME	SCHOOL DISTRICT	LAND	TAX DESCRIPTION	TAXABLE VALUE
CURRENT OWNERS ADDRESS	PARCEL SIZE/GRID COORD	TOTAL	SPECIAL DISTRICTS	TAX AMOUNT
*****				
34.001-1-4	Mahoney Rd 910 Priv forest		Brasher Falls School	34.001-1-4 ACCT 1- 4-15
Basmajian David W	Brasher Falls 402001	29,600		BILL 2775
196 River Dr	51ar	29,600		
Massena, NY 13662	ACRES 51.50 EAST-0366463 NRTH-1758389 DEED BOOK 2001 PG-11059 FULL MARKET VALUE	34,824		
TOTAL TAX ---				695.80**
				DATE #1 09/30/20
				AMT DUE 695.80
*****				
44.002-1-17	Ush 11 314 Rural vac<10		Brasher Falls School	44.002-1-17 ACCT 1-64-3 & 1-
Battaglino Antonio	Brasher Falls 402001	9,800		BILL 2776
Battaglino Maria	FRNT 296.00 DPTH	9,800		
32 Murray St	ACRES 10.60			
Ansonia, CT 06401	EAST-0373396 NRTH-1739699 DEED BOOK 949 PG-00409 FULL MARKET VALUE	11,529		
TOTAL TAX ---				230.36**
				DATE #1 09/30/20
				AMT DUE 230.36
*****				
34.004-4-12	26 Cemetery St 240 Rural res		BAS STAR 41854 Brasher Falls School	34.004-4-12 ACCT 1- 33- 7
Baxter Kimberly S	Brasher Falls 402001	29,100		BILL 2777
26 Cemetery St	2002/14268 Ni Mo Easement	225,000		26,100
Winthrop, NY 13697	17ar			5,288.99
PRIOR OWNER ON 3/01/2020	FRNT 710.00 DPTH			
Harper Cynthia L	ACRES 18.80 EAST-0382153 NRTH-1748989 DEED BOOK 2020 PG-3463 FULL MARKET VALUE	264,706		
TOTAL TAX ---				4,675.46**
				DATE #1 09/30/20
				AMT DUE 4,675.46
*****				
56.002-1-3.1	Cr 49 910 Priv forest		Brasher Falls School	56.002-1-3.1 ACCT 1- 5-12
Beatty Harry L Jr	Brasher Falls 402001	43,100		BILL 2778
Beatty Susan R	ACRES 74.90	43,100		1,013.13
251 County Route 56	EAST-0398806 NRTH-1722934			
Potsdam, NY 13676	DEED BOOK 937 PG-964 FULL MARKET VALUE	50,706		
TOTAL TAX ---				1,013.13**
				DATE #1 09/30/20
				AMT DUE 1,013.13
*****				

STATE OF NEW YORK  
 COUNTY - St Lawrence  
 SCHOOL - Brasher Falls  
 TOWN - Stockholm  
 SWIS - 408000

2 0 2 0 S C H O O L T A X R O L L  
 T A X A B L E SECTION OF THE ROLL - 1  
 OWNERS NAME SEQUENCE  
 UNIFORM PERCENT OF VALUE IS 085.00

PAGE 1166  
 VALUATION DATE-JUL 01, 2019  
 TAXABLE STATUS DATE-MAR 01, 2020

TAX MAP PARCEL NUMBER	PROPERTY LOCATION & CLASS	ASSESSMENT	EXEMPTION CODE-----	SCHOOL
CURRENT OWNERS NAME	SCHOOL DISTRICT	LAND	TAX DESCRIPTION	TAXABLE VALUE
CURRENT OWNERS ADDRESS	PARCEL SIZE/GRID COORD	TOTAL	SPECIAL DISTRICTS	TAX AMOUNT
*****				
44.002-3-12.2	10057 Ush 11			44.002-3-12.2 *****
Beaudin John M	210 1 Family Res		BAS STAR 41854	BILL 2779
Beaudin Vicki L	Brasher Falls 402001	16,000	Brasher Falls School	26,100
10057 US Highway 11	550' River Ft	75,000		1,763.00
Winthrop, NY 13697	FRNT 375.00 DPTH			
	ACRES 2.00			
	EAST-0381689 NRTH-1740249			
	DEED BOOK 1118 PG-405			
	FULL MARKET VALUE	88,235		
			TOTAL TAX ---	1,149.47**
			DATE #1	09/30/20
			AMT DUE	1,149.47
*****				
43.004-1-32.12	CR 47			43.004-1-32.12 *****
Beaudin Melody	314 Rural vac<10		Brasher Falls School	BILL 2780
2555 County Route 47	Brasher Falls 402001	1,200		28.21
Winthrop, NY 13697	298x352x267x344	1,200		
	FRNT 298.00 DPTH 314.00			
	ACRES 2.00			
	EAST-0354551 NRTH-1735330			
	DEED BOOK 2017 PG-4926			
	FULL MARKET VALUE	1,412		
			TOTAL TAX ---	28.21**
			DATE #1	09/30/20
			AMT DUE	28.21
*****				
43.004-1-32.13	CR 47			43.004-1-32.13 *****
Beaudin Melody	314 Rural vac<10		Brasher Falls School	BILL 2781
2555 County Route 47	Brasher Falls 402001	2,300		54.07
Winthrop, NY 13697	262x752x254x664	2,300		
	FRNT 262.00 DPTH 675.00			
	ACRES 3.90			
	EAST-0355073 NRTH-1734975			
	DEED BOOK 2017 PG-4926			
	FULL MARKET VALUE	2,706		
			TOTAL TAX ---	54.07**
			DATE #1	09/30/20
			AMT DUE	54.07
*****				
43.004-1-33	2555 Cr 47			43.004-1-33 *****
Beaudin Melody M	210 1 Family Res		BAS STAR 41854	BILL 2782
2555 County Route 47	Brasher Falls 402001	18,800	Brasher Falls School	26,100
Winthrop, NY 13697	350x630x348x557	72,000		1,692.48
	ACRES 4.80			
	EAST-0354813 NRTH-1735104			
	DEED BOOK 2005 PG-2631			
	FULL MARKET VALUE	84,706		
			TOTAL TAX ---	1,078.95**
			DATE #1	09/30/20
			AMT DUE	1,078.95
*****				



STATE OF NEW YORK  
 COUNTY - St Lawrence  
 SCHOOL - Brasher Falls  
 TOWN - Stockholm  
 SWIS - 408000

2 0 2 0 S C H O O L T A X R O L L  
 T A X A B L E SECTION OF THE ROLL - 1  
 OWNERS NAME SEQUENCE  
 UNIFORM PERCENT OF VALUE IS 085.00

PAGE 1167  
 VALUATION DATE-JUL 01, 2019  
 TAXABLE STATUS DATE-MAR 01, 2020

TAX MAP PARCEL NUMBER	PROPERTY LOCATION & CLASS	ASSESSMENT	EXEMPTION CODE-----	SCHOOL
CURRENT OWNERS NAME	SCHOOL DISTRICT	LAND	TAX DESCRIPTION	TAXABLE VALUE
CURRENT OWNERS ADDRESS	PARCEL SIZE/GRID COORD	TOTAL	SPECIAL DISTRICTS	TAX AMOUNT
***** 55.002-2-6 *****				
55.002-2-6	634 Buckton Rd			ACCT 1- 20-15
Belile Warren J	314 Rural vac<10		Brasher Falls School	BILL 2783
Belile Lorri L	Brasher Falls 402001	1,500		35.26
802 County Route 39	FRNT 254.00 DPTH 279.00	1,500		
Massena, NY 13662	ACRES 1.20			
	EAST-0380953 NRTH-1726043			
	DEED BOOK 2017 PG-9495			
	FULL MARKET VALUE	1,765		
TOTAL TAX ---				35.26**
				DATE #1 09/30/20
				AMT DUE 35.26
***** 55.002-2-5.2 *****				
55.002-2-5.2	597 Buckton Rd			ACCT 1-71-5.2
Belile Warren J Jr	311 Res vac land		Brasher Falls School	BILL 2784
308 Water St	Brasher Falls 402001	1,000		23.51
Massena, NY 13662	FRNT 209.00 DPTH 209.00	1,000		
	ACRES 1.00			
	EAST-0379957 NRTH-1725697			
	DEED BOOK 2016 PG-11471			
	FULL MARKET VALUE	1,176		
TOTAL TAX ---				23.51**
				DATE #1 09/30/20
				AMT DUE 23.51
***** 55.002-2-32.2 *****				
55.002-2-32.2	622 Buckton Rd			ACCT 1- 57- 8
Belile Warren Jr	910 Priv forest		Brasher Falls School	BILL 2785
Belile Christie	Brasher Falls 402001	8,400		197.46
308 Water St	ACRES 14.60	8,400		
Massena, NY 13662	EAST-0380798 NRTH-1725661			
	DEED BOOK 2013 PG-2582			
	FULL MARKET VALUE	9,882		
TOTAL TAX ---				197.46**
				DATE #1 09/30/20
				AMT DUE 197.46
***** 34.068-2-4 *****				
34.068-2-4	10 Cemetery St			ACCT 1- 57- 8
Belknap Robert	210 1 Family Res		BAS STAR 41854	BILL 2786
PO Box 92	Brasher Falls 402001	7,500	Brasher Falls School	26,100
Winthrop, NY 13697	FRNT 91.00 DPTH 107.00	55,000		1,292.86
	ACRES 0.25			
	EAST-0382188 NRTH-1748203			
	DEED BOOK 1103 PG-744			
	FULL MARKET VALUE	64,706		
TOTAL TAX ---				679.34**
				DATE #1 09/30/20
				AMT DUE 679.34
*****				

STATE OF NEW YORK  
 COUNTY - St Lawrence  
 SCHOOL - Brasher Falls  
 TOWN - Stockholm  
 SWIS - 408000

2 0 2 0 S C H O O L T A X R O L L  
 T A X A B L E SECTION OF THE ROLL - 1  
 OWNERS NAME SEQUENCE  
 UNIFORM PERCENT OF VALUE IS 085.00

PAGE 1168  
 VALUATION DATE-JUL 01, 2019  
 TAXABLE STATUS DATE-MAR 01, 2020

TAX MAP PARCEL NUMBER	PROPERTY LOCATION & CLASS	ASSESSMENT	EXEMPTION CODE-----	SCHOOL
CURRENT OWNERS NAME	SCHOOL DISTRICT	LAND	TAX DESCRIPTION	TAXABLE VALUE
CURRENT OWNERS ADDRESS	PARCEL SIZE/GRID COORD	TOTAL	SPECIAL DISTRICTS	TAX AMOUNT
*****				
44.002-3-8.12	162 White Rd 270 Mfg housing		Brasher Falls School	49,000
Bell David Jr	Brasher Falls 402001	14,200		
Casey Cassandra	193x180x161x150	49,000		
162 White Rd	FRNT 193.00 DPTH 180.00			
Winthrop, NY 13697	EAST-0379545 NRTH-1741286			
	DEED BOOK 2018 PG-25			
	FULL MARKET VALUE	57,647		
TOTAL TAX ---				1,151.82**
				DATE #1 09/30/20
				AMT DUE 1,151.82
*****				
45.003-2-1.2	1216 Cr 49 210 1 Family Res		ENH STAR 41834	75,000
Bell Donald	Brasher Falls 402001	15,700	Brasher Falls School	75,000
Bell Debbie	FRNT 150.00 DPTH 500.00	75,000		
1216 County Route 49	ACRES 1.70			
Winthrop, NY 13697	EAST-0389524 NRTH-1733975			
	DEED BOOK 1011 PG-00985			
	FULL MARKET VALUE	88,235		
TOTAL TAX ---				335.44**
				DATE #1 09/30/20
				AMT DUE 335.44
*****				
34.059-1-22	404 Sh 420 210 1 Family Res		BAS STAR 41854	60,000
Bell Joshua D	Brasher Falls 402001	8,100	Brasher Falls School	60,000
Bell Mandy S	No Sewer Available	60,000		
404 State Highway 420	FRNT 100.00 DPTH 117.00			
Brasher Falls, NY 13613	BANK88888830			
	EAST-0380194 NRTH-1750166			
	DEED BOOK 2008 PG-6546			
	FULL MARKET VALUE	70,588		
TOTAL TAX ---				796.87**
				DATE #1 09/30/20
				AMT DUE 796.87
*****				
44.002-5-1	34 Calnon Rd 210 1 Family Res		BAS STAR 41854	35,000
Bell Randy (LU)	Brasher Falls 402001	15,600	Brasher Falls School	35,000
34 Calnon Rd	392x287x218x197	35,000		
Winthrop, NY 13697	FRNT 392.00 DPTH			
	ACRES 1.60			
	EAST-0372466 NRTH-1736119			
	DEED BOOK 2016 PG-2207			
	FULL MARKET VALUE	41,176		
TOTAL TAX ---				209.21**
				DATE #1 09/30/20
				AMT DUE 209.21
*****				

STATE OF NEW YORK  
 COUNTY - St Lawrence  
 SCHOOL - Brasher Falls  
 TOWN - Stockholm  
 SWIS - 408000

2 0 2 0 S C H O O L T A X R O L L  
 T A X A B L E SECTION OF THE ROLL - 1  
 OWNERS NAME SEQUENCE  
 UNIFORM PERCENT OF VALUE IS 085.00

PAGE 1169  
 VALUATION DATE-JUL 01, 2019  
 TAXABLE STATUS DATE-MAR 01, 2020

TAX MAP PARCEL NUMBER	PROPERTY LOCATION & CLASS	ASSESSMENT	EXEMPTION CODE-----	SCHOOL
CURRENT OWNERS NAME	SCHOOL DISTRICT	LAND	TAX DESCRIPTION	TAXABLE VALUE
CURRENT OWNERS ADDRESS	PARCEL SIZE/GRID COORD	TOTAL	SPECIAL DISTRICTS	TAX AMOUNT
*****				
44.001-3-5	305 Mccarthy Rd 210 1 Family Res		Brasher Falls School	44.001-3-5 ACCT 1- 64- 3.23 134,000
Belt Douglas (Estate)	Brasher Falls 402001	19,700		BILL 2791 3,149.89
85 Waite Rd	FRNT 365.00 DPTH	134,000		
Potsdam, NY 13676	ACRES 5.70 BANK8888111 EAST-0364839 NRTH-1739232 DEED BOOK 2020 PG-279 FULL MARKET VALUE	157,647		
TOTAL TAX ---				3,149.89**
				DATE #1 09/30/20
				AMT DUE 3,149.89
*****				
44.001-3-6.12	McCarthy Rd 314 Rural vac<10 - WTRFNT		Brasher Falls School	44.001-3-6.12 1,000
Belt Douglas (Estate)	Brasher Falls 402001	1,000		BILL 2792 23.51
85 Waite Rd	39'wfx820x68x828	1,000		
Potsdam, NY 13676	FRNT 39.00 DPTH 717.00 EAST-0364951 NRTH-1739413 DEED BOOK 2020 PG-279 FULL MARKET VALUE	1,176		
TOTAL TAX ---				23.51**
				DATE #1 09/30/20
				AMT DUE 23.51
*****				
43.004-2-7.11	Pickle St 312 Vac w/imprv		Brasher Falls School	43.004-2-7.11 ACCT 1-110- 5 55,000
Belt Douglas (Estate) L	Brasher Falls 402001	50,000		BILL 2793 1,292.86
85 Waite Rd	Quonset Bldg	55,000		
Potsdam, NY 13676	ACRES 99.40 EAST-0457610 NRTH-1732323 DEED BOOK 1028 PG-88 FULL MARKET VALUE	64,706		
TOTAL TAX ---				1,292.86**
				DATE #1 09/30/20
				AMT DUE 1,292.86
*****				
43.004-2-17	363 Pickle St 105 Vac farmland		Brasher Falls School	43.004-2-17 ACCT 1- 24-15 2,000
Belt Douglas (Estate) L	Brasher Falls 402001	2,000		BILL 2794 47.01
85 Waite Rd	Cyrus Cyrus/road Cyrus	2,000		
Potsdam, NY 13676	1.10 A Cal FRNT 300.00 DPTH 160.00 ACRES 1.10 EAST-0357949 NRTH-1731795 DEED BOOK 1072 PG-657 FULL MARKET VALUE	2,353		
TOTAL TAX ---				47.01**
				DATE #1 09/30/20
				AMT DUE 47.01
*****				

STATE OF NEW YORK  
 COUNTY - St Lawrence  
 SCHOOL - Brasher Falls  
 TOWN - Stockholm  
 SWIS - 408000

2 0 2 0 S C H O O L T A X R O L L  
 T A X A B L E SECTION OF THE ROLL - 1  
 OWNERS NAME SEQUENCE  
 UNIFORM PERCENT OF VALUE IS 085.00

PAGE 1170  
 VALUATION DATE-JUL 01, 2019  
 TAXABLE STATUS DATE-MAR 01, 2020

TAX MAP PARCEL NUMBER	PROPERTY LOCATION & CLASS	ASSESSMENT	EXEMPTION CODE-----	SCHOOL
CURRENT OWNERS NAME	SCHOOL DISTRICT	LAND	TAX DESCRIPTION	TAXABLE VALUE
CURRENT OWNERS ADDRESS	PARCEL SIZE/GRID COORD	TOTAL	SPECIAL DISTRICTS	TAX AMOUNT
***** 43.004-1-13 *****				
43.004-1-13	Off Pickle St			ACCT 1-107-15
Belt Douglas L (Est)	910 Priv forest		Brasher Falls School	5,800
85 Waite Rd	Brasher Falls 402001	5,800		
Potsdam, NY 13676	ACRES 27.30	5,800		
	EAST-0355245 NRTH-1733256			
	DEED BOOK 1028 PG-00091			
	FULL MARKET VALUE	6,824		
TOTAL TAX ---				136.34**
				DATE #1 09/30/20
				AMT DUE 136.34
***** 43.004-2-7.2 *****				
43.004-2-7.2	372 Pickle St		BAS STAR 41854	BILL 2796
Belt Seth D	240 Rural res		Brasher Falls School	26,100
Belt Elizabeth M	Brasher Falls 402001	25,000		1,998.06
372 Pickle St	FRNT 550.00 DPTH	85,000		
Potsdam, NY 13676	ACRES 11.80 BANK8888111			
	EAST-0358611 NRTH-1731710			
	DEED BOOK 2013 PG-18009			
	FULL MARKET VALUE	100,000		
TOTAL TAX ---				1,384.54**
				DATE #1 09/30/20
				AMT DUE 1,384.54
***** 55.001-1-14 *****				
55.001-1-14	244 Scott Rd			ACCT 1- 88-11
Benedict Waneta	270 Mfg housing		Brasher Falls School	29,000
244 Scott Rd	Brasher Falls 402001	15,300		681.69
Winthrop, NY 13697	ACRES 1.10	29,000		
	EAST-0370966 NRTH-1726930			
	DEED BOOK 00970 PG-00719			
	FULL MARKET VALUE	34,118		
TOTAL TAX ---				681.69**
				DATE #1 09/30/20
				AMT DUE 681.69
***** 44.003-1-15.1 *****				
44.003-1-15.1	9395 Ush 11		BAS STAR 41854	BILL 2798
Berger Debra A	240 Rural res		Brasher Falls School	26,100
Berger Timothy J	Brasher Falls 402001	42,800		2,045.08
9395 US Highway 11	46ar House	87,000		
Winthrop, NY 13697	ACRES 46.50			
	EAST-0366802 NRTH-1733494			
	DEED BOOK 1999 PG-15721			
	FULL MARKET VALUE	102,353		
TOTAL TAX ---				1,431.55**
				DATE #1 09/30/20
				AMT DUE 1,431.55
*****				

STATE OF NEW YORK  
 COUNTY - St Lawrence  
 SCHOOL - Brasher Falls  
 TOWN - Stockholm  
 SWIS - 408000

2 0 2 0 S C H O O L T A X R O L L  
 T A X A B L E SECTION OF THE ROLL - 1  
 OWNERS NAME SEQUENCE  
 UNIFORM PERCENT OF VALUE IS 085.00

PAGE 1171  
 VALUATION DATE-JUL 01, 2019  
 TAXABLE STATUS DATE-MAR 01, 2020

TAX MAP PARCEL NUMBER	PROPERTY LOCATION & CLASS	ASSESSMENT	EXEMPTION CODE-----	SCHOOL
CURRENT OWNERS NAME	SCHOOL DISTRICT	LAND	TAX DESCRIPTION	TAXABLE VALUE
CURRENT OWNERS ADDRESS	PARCEL SIZE/GRID COORD	TOTAL	SPECIAL DISTRICTS	TAX AMOUNT
***** 34.003-3-10.12 *****				
34.003-3-10.12	Cr 49 314 Rural vac<10		Brasher Falls School	3,000
Bergoyne Ronald J	Brasher Falls 402001	3,000		
Bergoyne Grace A	FRNT 200.00 DPTH 653.00	3,000		
2369 County Route 49	ACRES 3.00			
Winthrop, NY 13697	EAST-0368227 NRTH-1745964			
	DEED BOOK 2004 PG-3991			
	FULL MARKET VALUE	3,529		
TOTAL TAX ---				70.52**
				DATE #1 09/30/20
				AMT DUE 70.52
***** 34.001-2-2 *****				
34.001-2-2	437 Hurley Rd 112 Dairy farm		Ag Buildin 41700	
Berninghausen Mark	Brasher Falls 402001	68,200	BAS STAR 41854	2800
Berninghausen Barbara	Agri-Dairy 100.00Ar	100,000	Brasher Falls School	20,000
437 Hurley Rd	ACRES 103.10			26,100
Brasher Falls, NY 13613	EAST-0370598 NRTH-1758043			1,880.53
	DEED BOOK 1024 PG-01112			
	FULL MARKET VALUE	117,647		
TOTAL TAX ---				1,267.01**
				DATE #1 09/30/20
				AMT DUE 1,267.01
***** 34.068-2-37 *****				
34.068-2-37	676 Sh 11C 411 Apartment - WTRFNT		BAS STAR 41854	
Berry Derrick (LC)	Brasher Falls 402001	15,300	Brasher Falls School	2801
Berry Shawna (LC)	144x314x158x273	70,000		26,100
676 State Highway 11C	FRNT 144.00 DPTH 294.00			1,645.46
Winthrop, NY 13697	ACRES 1.25			
	EAST-0382545 NRTH-1747889			
	DEED BOOK 2010 PG-12478			
	FULL MARKET VALUE	82,353		
TOTAL TAX ---				1,031.94**
				DATE #1 09/30/20
				AMT DUE 1,031.94
***** 34.059-1-18 *****				
34.059-1-18	442 Sh 420 210 1 Family Res		BAS STAR 41854	
Bertrand Brandon M	Brasher Falls 402001	14,200	Brasher Falls School	2802
Bertrand Janelle M	No Sewer Available	126,000		26,100
442 State Highway 420	200x200			2,961.83
Brasher Falls, NY 13613	FRNT 200.00 DPTH 167.00			
	EAST-0379657 NRTH-1750909			
	DEED BOOK 2011 PG-5975			
	FULL MARKET VALUE	148,235		
TOTAL TAX ---				2,348.31**
				DATE #1 09/30/20
				AMT DUE 2,348.31

\*\*\*\*\*



STATE OF NEW YORK  
 COUNTY - St Lawrence  
 SCHOOL - Brasher Falls  
 TOWN - Stockholm  
 SWIS - 408000

2 0 2 0 S C H O O L T A X R O L L  
 T A X A B L E SECTION OF THE ROLL - 1  
 OWNERS NAME SEQUENCE  
 UNIFORM PERCENT OF VALUE IS 085.00

PAGE 1172  
 VALUATION DATE-JUL 01, 2019  
 TAXABLE STATUS DATE-MAR 01, 2020

TAX MAP PARCEL NUMBER	PROPERTY LOCATION & CLASS	ASSESSMENT	EXEMPTION CODE-----	SCHOOL
CURRENT OWNERS NAME	SCHOOL DISTRICT	LAND	TAX DESCRIPTION	TAXABLE VALUE
CURRENT OWNERS ADDRESS	PARCEL SIZE/GRID COORD	TOTAL	SPECIAL DISTRICTS	TAX AMOUNT
***** 25.003-3-11 *****				
25.003-3-11	951 Sh 420			ACCT 1- 56-10
Besio Timothy R	280 Res Multiple		BAS STAR 41854	BILL 2803
951 State Highway 420	Brasher Falls 402001	15,500	Brasher Falls School	26,100
Brasher Falls, NY 13613	2ar 1 Fam Res/trailer	85,000		1,998.06
	ACRES 1.31			
	EAST-0371286 NRTH-1760733			
	DEED BOOK 2003 PG-14582			
	FULL MARKET VALUE	100,000		
			TOTAL TAX ---	1,384.54**
			DATE #1	09/30/20
			AMT DUE	1,384.54
***** 44.002-1-10.1 *****				
44.002-1-10.1	3 Green Meadows Rd			ACCT 1- 70- 8
Bice Scotty G	210 1 Family Res		BAS STAR 41854	BILL 2804
Bice Heather R	Brasher Falls 402001	7,400	Brasher Falls School	26,100
3 Green Meadows Rd	FRNT 80.00 DPTH 160.00	73,000		1,715.98
Winthrop, NY 13697	BANK8888220			
	EAST-0374594 NRTH-1740186			
	DEED BOOK 2009 PG-3753			
	FULL MARKET VALUE	85,882		
			TOTAL TAX ---	1,102.46**
			DATE #1	09/30/20
			AMT DUE	1,102.46
***** 44.003-2-11 *****				
44.003-2-11	9547 Ush 11			ACCT 1- 20- 1
Bird Stuart	314 Rural vac<10		Brasher Falls School	BILL 2805
135 US Route 2	Brasher Falls 402001	4,000		94.03
Grand Isle, VT 05458-2559	100x200 (Per Deed)	4,000		
	FRNT 100.00 DPTH 167.00			
	EAST-0370083 NRTH-1734821			
	DEED BOOK 2012 PG-5204			
	FULL MARKET VALUE	4,706		
			TOTAL TAX ---	94.03**
			DATE #1	09/30/20
			AMT DUE	94.03
***** 44.002-3-17 *****				
44.002-3-17	Off USH 11			ACCT 1-109- 2
Bishop Elvesa Aquino Banan	910 Priv forest		Brasher Falls School	BILL 2806
PO Box 561	Brasher Falls 402001	2,500		58.77
Oneida, NY 13421-0561	3ar	2,500		
	ACRES 4.40			
	EAST-0381905 NRTH-1737481			
	DEED BOOK 1115 PG-607			
	FULL MARKET VALUE	2,941		
			TOTAL TAX ---	58.77**
			DATE #1	09/30/20
			AMT DUE	58.77

\*\*\*\*\*

STATE OF NEW YORK  
 COUNTY - St Lawrence  
 SCHOOL - Brasher Falls  
 TOWN - Stockholm  
 SWIS - 408000

2 0 2 0 S C H O O L T A X R O L L  
 T A X A B L E SECTION OF THE ROLL - 1  
 OWNERS NAME SEQUENCE  
 UNIFORM PERCENT OF VALUE IS 085.00

PAGE 1173  
 VALUATION DATE-JUL 01, 2019  
 TAXABLE STATUS DATE-MAR 01, 2020

TAX MAP PARCEL NUMBER	PROPERTY LOCATION & CLASS	ASSESSMENT	EXEMPTION CODE-----	SCHOOL
CURRENT OWNERS NAME	SCHOOL DISTRICT	LAND	TAX DESCRIPTION	TAXABLE VALUE
CURRENT OWNERS ADDRESS	PARCEL SIZE/GRID COORD	TOTAL	SPECIAL DISTRICTS	TAX AMOUNT
*****				
43.004-2-10.11	Cr 47		43.004-2-10.11	*****
Bissonette Neuley	910 Priv forest		ACCT 1- 49-13	BILL 2807
Bissonette Suzanne	Brasher Falls 402001	38,000		893.25
2429 County Route 47	ACRES 80.90	38,000		
Winthrop, NY 13697	EAST-0358080 NRTH-1734267			
	DEED BOOK 2014 PG-6634			
	FULL MARKET VALUE	44,706		
TOTAL TAX ---				893.25**
				DATE #1 09/30/20
				AMT DUE 893.25
*****				
43.004-2-10.12	2429 Cr 47		43.004-2-10.12	*****
Bissonette Neuley Luke	210 1 Family Res		BAS STAR 41854	BILL 2808
Bissonette Suzanne Lee	Brasher Falls 402001	16,400	Brasher Falls School	26,100
2429 County Route 47	FRNT 337.00 DPTH	96,000		2,256.63
Winthrop, NY 13697	ACRES 2.40			
	EAST-0358339 NRTH-1735075			
	DEED BOOK 2003 PG-3142			
	FULL MARKET VALUE	112,941		
TOTAL TAX ---				1,643.11**
				DATE #1 09/30/20
				AMT DUE 1,643.11
*****				
44.003-1-2.11	2295,2305 Cr 47		44.003-1-2.11	*****
Bittner Vanessa L	240 Rural res - WTRFNT		ACCT 1- 49- 1	BILL 2809
Paolillo Richard	Brasher Falls 402001	29,300		26,100
2305 County Route 47	2006/1392 Easement	132,000		3,102.87
Potsdam, NY 13676	2016/1186 Eas'm't Terminat			
	48 Ar 870'Fr			
	FRNT 870.00 DPTH			
	ACRES 31.00			
	EAST-0360932 NRTH-1733115			
	DEED BOOK 2012 PG-13146			
	FULL MARKET VALUE	155,294		
TOTAL TAX ---				2,489.35**
				DATE #1 09/30/20
				AMT DUE 2,489.35
*****				
45.063-1-15	8 Cr 54		45.063-1-15	*****
Black David	210 1 Family Res		ACCT 1- 83- 2.1	BILL 2810
22 County Route 54	Brasher Falls 402001	10,800		587.67
Winthrop, NY 13697	245x77x225x135x68x90	25,000		
	FRNT 245.00 DPTH 90.00			
	EAST-0390523 NRTH-1732591			
	DEED BOOK 2005 PG-15322			
	FULL MARKET VALUE	29,412		
TOTAL TAX ---				587.67**
				DATE #1 09/30/20
				AMT DUE 587.67
*****				

STATE OF NEW YORK  
COUNTY - St Lawrence  
SCHOOL - Brasher Falls  
TOWN - Stockholm  
SWIS - 408000

2 0 2 0 S C H O O L T A X R O L L  
T A X A B L E SECTION OF THE ROLL - 1  
OWNERS NAME SEQUENCE  
UNIFORM PERCENT OF VALUE IS 085.00

PAGE 1174  
VALUATION DATE-JUL 01, 2019  
TAXABLE STATUS DATE-MAR 01, 2020

TAX MAP PARCEL NUMBER	PROPERTY LOCATION & CLASS	ASSESSMENT	EXEMPTION CODE	SCHOOL
CURRENT OWNERS NAME	SCHOOL DISTRICT	LAND	TAX DESCRIPTION	TAXABLE VALUE
CURRENT OWNERS ADDRESS	PARCEL SIZE/GRID COORD	TOTAL	SPECIAL DISTRICTS	TAX AMOUNT
***** 45.063-1-19.1 *****				
18, 22 Cr 54				ACCT 1- 83- 2.2 BILL 2811
45.063-1-19.1	210 1 Family Res		BAS STAR 41854	26,100
Black David E	Brasher Falls 402001	16,000	Brasher Falls School	110,000
Black Jane	297'fr	110,000		
22 County Route 54	ACRES 2.00 BANK8888220			
Winthrop, NY 13697-3147	EAST-0390850 NRTH-1732644			
	DEED BOOK 1998 PG-17710			
	FULL MARKET VALUE	129,412		
			TOTAL TAX ---	1,972.20**
			DATE #1	09/30/20
			AMT DUE	1,972.20
***** 45.063-1-17 *****				
1132 Cr 49				ACCT 1- 82-15 BILL 2812
45.063-1-17	210 1 Family Res		BAS STAR 41854	26,100
Black Donald	Brasher Falls 402001	10,000	Brasher Falls School	28,000
1132 County Route 49	FRNT 100.00 DPTH 200.00	28,000		
Winthrop, NY 13697	ACRES 0.46			
	EAST-0390767 NRTH-1732406			
	DEED BOOK 00969 PG-00154			
	FULL MARKET VALUE	32,941		
			TOTAL TAX ---	44.66**
			DATE #1	09/30/20
			AMT DUE	44.66
***** 34.068-2-13 *****				
705 Sh 11C				ACCT 1- 63- 7 BILL 2813
34.068-2-13	210 1 Family Res		Brasher Falls School	72,000
Blackburn Tonya M (LC)	Brasher Falls 402001	12,400		
705 State Highway 11C	140x140xvar	72,000		
Winthrop, NY 13697	FRNT 140.00 DPTH 311.00			
	ACRES 1.00			
	EAST-0382697 NRTH-1748689			
	DEED BOOK 2003 PG-5051			
	FULL MARKET VALUE	84,706		
			TOTAL TAX ---	1,692.48**
			DATE #1	09/30/20
			AMT DUE	1,692.48
***** 34.003-3-10.16 *****				
1076 Pickle St				BILL 2814
34.003-3-10.16	312 Vac w/imprv - WTRFNT		Brasher Falls School	24,000
Blackmer Elizabeth	Brasher Falls 402001	18,000		
1031 Pickle St	ACRES 31.10	24,000		
Winthrop, NY 13697	EAST-0370467 NRTH-1744445			
	DEED BOOK 2004 PG-16959			
	FULL MARKET VALUE	28,235		
			TOTAL TAX ---	564.16**
			DATE #1	09/30/20
			AMT DUE	564.16

\*\*\*\*\*

STATE OF NEW YORK  
 COUNTY - St Lawrence  
 SCHOOL - Brasher Falls  
 TOWN - Stockholm  
 SWIS - 408000

2 0 2 0 S C H O O L T A X R O L L  
 T A X A B L E SECTION OF THE ROLL - 1  
 OWNERS NAME SEQUENCE  
 UNIFORM PERCENT OF VALUE IS 085.00

PAGE 1175  
 VALUATION DATE-JUL 01, 2019  
 TAXABLE STATUS DATE-MAR 01, 2020

TAX MAP PARCEL NUMBER	PROPERTY LOCATION & CLASS	ASSESSMENT	EXEMPTION CODE-----	SCHOOL
CURRENT OWNERS NAME	SCHOOL DISTRICT	LAND	TAX DESCRIPTION	TAXABLE VALUE
CURRENT OWNERS ADDRESS	PARCEL SIZE/GRID COORD	TOTAL	SPECIAL DISTRICTS	TAX AMOUNT
*****				
34.003-3-8	1031 Pickle St			34.003-3-8
Blackmer Elizabeth J	210 1 Family Res		ENH STAR 41834	ACCT 1- 69- 4.2 BILL 2815
Munson Steven	Brasher Falls 402001	16,000	Brasher Falls School	60,000 1,410.40
1031 Pickle St	ACRES 2.00	60,000		
Winthrop, NY 13697	EAST-0368908 NRTH-1744212			
	DEED BOOK 1999 PG-3569			
	FULL MARKET VALUE	70,588		
			TOTAL TAX ---	0.00**
*****				
34.003-3-10.15	Pickle St			34.003-3-10.15
Blackmer Elizabeth Jean	314 Rural vac<10		Brasher Falls School	BILL 2816
1031 Pickle St	Brasher Falls 402001	4,000		94.03
Winthrop, NY 13697	ACRES 6.70	4,000		
	EAST-0368714 NRTH-1744544			
	DEED BOOK 2004 PG-13460			
	FULL MARKET VALUE	4,706		
			TOTAL TAX ---	94.03**
*****				
55.004-1-18.2	437 Sullivan Rd			55.004-1-18.2
Blair Gregory M	270 Mfg housing		ENH STAR 41834	BILL 2817
Blair Cheryl A	Brasher Falls 402001	18,000	Brasher Falls School	32,000 752.21
437 Sullivan Rd	Trailer	32,000		
Winthrop, NY 13697	FRNT 400.00 DPTH			
	ACRES 4.00			
	EAST-0380238 NRTH-1713784			
	DEED BOOK 1026 PG-640			
	FULL MARKET VALUE	37,647		
			TOTAL TAX ---	0.00**
*****				
34.083-1-3	461 Sh 11C			34.083-1-3
Boak Eric	210 1 Family Res		BAS STAR 41854	ACCT 1- 48-13 BILL 2818
Boak Gayle	Brasher Falls 402001	11,900	Brasher Falls School	26,100 2,162.61
PO Box 163	132X337X132X329 6/18	92,000		
Winthrop, NY 13697-0163	FRNT 132.00 DPTH 300.00			
	EAST-0378540 NRTH-1744222			
	DEED BOOK 946 PG-00013			
	FULL MARKET VALUE	108,235		
			TOTAL TAX ---	1,549.09**
*****				
			DATE #1	09/30/20
			AMT DUE	1,549.09
*****				

STATE OF NEW YORK  
 COUNTY - St Lawrence  
 SCHOOL - Brasher Falls  
 TOWN - Stockholm  
 SWIS - 408000

2 0 2 0 S C H O O L T A X R O L L  
 T A X A B L E SECTION OF THE ROLL - 1  
 OWNERS NAME SEQUENCE  
 UNIFORM PERCENT OF VALUE IS 085.00

PAGE 1176  
 VALUATION DATE-JUL 01, 2019  
 TAXABLE STATUS DATE-MAR 01, 2020

TAX MAP PARCEL NUMBER	PROPERTY LOCATION & CLASS	ASSESSMENT	EXEMPTION CODE-----	SCHOOL
CURRENT OWNERS NAME	SCHOOL DISTRICT	LAND	TAX DESCRIPTION	TAXABLE VALUE
CURRENT OWNERS ADDRESS	PARCEL SIZE/GRID COORD	TOTAL	SPECIAL DISTRICTS	TAX AMOUNT
*****				
43.002-1-6	95 Blind Crossing Rd			43.002-1-6 *****
Bodmer Kevin	910 Priv forest		Brasher Falls School	ACCT 1- 33- 2 BILL 2819
236 Keese Mills Rd	Brasher Falls 402001	18,500		22,000 517.15
Paul Smiths, NY 12970-2004	WRP Easement	22,000		
	2003/14048			
	56.58A(D)			
	FRNT 805.00 DPTH			
	ACRES 56.20			
	EAST-0354658 NRTH-1742886			
	DEED BOOK 2014 PG-13801			
	FULL MARKET VALUE	25,882		
TOTAL TAX ---				517.15**
				DATE #1 09/30/20
				AMT DUE 517.15
*****				
34.001-1-17	364 Mahoney Rd			34.001-1-17 *****
Boice George W (Lu)	210 1 Family Res		ENH STAR 41834	ACCT 1- 7-12 BILL 2820
Boice Mary E (Lu)	Brasher Falls 402001	15,100	Brasher Falls School	60,000 1,410.40
364 Mahoney Rd	2000/20801-Life Use	60,000		
Winthrop, NY 13697	ACRES 1.10			
	EAST-0367091 NRTH-1757676			
	DEED BOOK 2000 PG-20801			
	FULL MARKET VALUE	70,588		
TOTAL TAX ---				0.00**
*****				
34.001-1-16	366 Mahoney Rd			34.001-1-16 *****
Boice Gerald W	312 Vac w/imprv		Brasher Falls School	ACCT 1- 75-13 BILL 2821
62 Sycamore St	Brasher Falls 402001	5,100		6,000 141.04
Massena, NY 13662	Shed	6,000		
	ACRES 1.10			
	EAST-0367177 NRTH-1757741			
	DEED BOOK 2009 PG-8703			
	FULL MARKET VALUE	7,059		
TOTAL TAX ---				141.04**
				DATE #1 09/30/20
				AMT DUE 141.04
*****				
45.062-1-5	1083 Buckton Rd			45.062-1-5 *****
Bond Dale	270 Mfg housing		BAS STAR 41854	ACCT 1- 87-15 BILL 2822
1083 Buckton Rd	Brasher Falls 402001	14,200	Brasher Falls School	36,000 846.24
Winthrop, NY 13697	230x175x187x187	36,000		
	FRNT 230.00 DPTH 181.00			
	ACRES 0.80			
	EAST-0390038 NRTH-1732699			
	DEED BOOK 983 PG-464			
	FULL MARKET VALUE	42,353		
TOTAL TAX ---				232.72**
				DATE #1 09/30/20
				AMT DUE 232.72
*****				

STATE OF NEW YORK  
 COUNTY - St Lawrence  
 SCHOOL - Brasher Falls  
 TOWN - Stockholm  
 SWIS - 408000

2 0 2 0 S C H O O L T A X R O L L  
 T A X A B L E SECTION OF THE ROLL - 1  
 OWNERS NAME SEQUENCE  
 UNIFORM PERCENT OF VALUE IS 085.00

PAGE 1177  
 VALUATION DATE-JUL 01, 2019  
 TAXABLE STATUS DATE-MAR 01, 2020

TAX MAP PARCEL NUMBER	PROPERTY LOCATION & CLASS	ASSESSMENT	EXEMPTION CODE-----	SCHOOL
CURRENT OWNERS NAME	SCHOOL DISTRICT	LAND	TAX DESCRIPTION	TAXABLE VALUE
CURRENT OWNERS ADDRESS	PARCEL SIZE/GRID COORD	TOTAL	SPECIAL DISTRICTS	TAX AMOUNT
*****				
45.062-1-8	1065,1071 Buckton Rd			45.062-1-8 *****
Bond Daryl A	280 Res Multiple		BAS STAR 41854	ACCT 1-81-12.12 BILL 2823
1071 Buckton Rd	Brasher Falls 402001	17,000	Brasher Falls School	26,100
Winthrop, NY 13697	Multiple Res/house/trlr	72,000		1,692.48
	ACRES 3.00			
	EAST-0389575 NRTH-1732681			
	DEED BOOK 1110 PG-302			
	FULL MARKET VALUE	84,706		
			TOTAL TAX ---	1,078.95**
			DATE #1	09/30/20
			AMT DUE	1,078.95
*****				
44.003-1-4.1	2276 Cr 47			44.003-1-4.1 *****
Bond Dennis A	270 Mfg housing		Brasher Falls School	ACCT 1- 67-15 BILL 2824
Bond Penny A	Brasher Falls 402001	14,000		68,000 1,598.45
2276 County Route 47	Also 2014/10366 & 10367 &	68,000		
Potsdam, NY 13676	2014/10368			
	split 7/2019 LDC			
	FRNT 180.00 DPTH 180.00			
	ACRES 0.79			
	EAST-0361616 NRTH-1733487			
	DEED BOOK 1058 PG-1131			
	FULL MARKET VALUE	80,000		
			TOTAL TAX ---	1,598.45**
			DATE #1	09/30/20
			AMT DUE	1,598.45
*****				
45.003-1-23	984 Buckton Rd			45.003-1-23 *****
Bond Devon K & Kayla	210 1 Family Res		BAS STAR 41854	ACCT 1- 95- 2 BILL 2825
Bond Dwayne D	Brasher Falls 402001	15,900	Brasher Falls School	100,000 2,350.66
984 Buckton Rd	FRNT 193.00 DPTH 492.00	100,000		
Winthrop, NY 13697	ACRES 1.90 BANK8888209			
	EAST-0387951 NRTH-1731514			
	DEED BOOK 2012 PG-4517			
	FULL MARKET VALUE	117,647		
			TOTAL TAX ---	1,737.14**
			DATE #1	09/30/20
			AMT DUE	1,737.14
*****				
45.003-1-24.21	Buckton Rd			45.003-1-24.21 *****
Bond Devon K & Kayla	312 Vac w/imprv		Brasher Falls School	15,800 371.40
Bond Dwayne D	Brasher Falls 402001	15,500		
984 Buckton Rd	ACRES 29.00 BANK8888209	15,800		
Winthrop, NY 13697	EAST-0388774 NRTH-1730454			
	DEED BOOK 2012 PG-4517			
	FULL MARKET VALUE	18,588		
			TOTAL TAX ---	371.40**
			DATE #1	09/30/20
			AMT DUE	371.40
*****				

STATE OF NEW YORK  
 COUNTY - St Lawrence  
 SCHOOL - Brasher Falls  
 TOWN - Stockholm  
 SWIS - 408000

2 0 2 0 S C H O O L T A X R O L L  
 T A X A B L E SECTION OF THE ROLL - 1  
 OWNERS NAME SEQUENCE  
 UNIFORM PERCENT OF VALUE IS 085.00

PAGE 1178  
 VALUATION DATE-JUL 01, 2019  
 TAXABLE STATUS DATE-MAR 01, 2020

TAX MAP PARCEL NUMBER	PROPERTY LOCATION & CLASS	ASSESSMENT	EXEMPTION CODE-----	SCHOOL
CURRENT OWNERS NAME	SCHOOL DISTRICT	LAND	TAX DESCRIPTION	TAXABLE VALUE
CURRENT OWNERS ADDRESS	PARCEL SIZE/GRID COORD	TOTAL	SPECIAL DISTRICTS	TAX AMOUNT
*****				
45.062-1-11	1035,1039 Buckton Rd			45.062-1-11 *****
Bond Dwayne	210 1 Family Res		BAS STAR 41854	ACCT 1- 71-12 BILL 2827
Bond Lisa L	Brasher Falls 402001	15,000	Brasher Falls School	26,100
1035 Buckton Rd	1 Fam Res & MH	58,000		1,363.38
Winthrop, NY 13697	FRNT 200.00 DPTH 200.00			
	EAST-0388911 NRTH-1732425			
	DEED BOOK 2019 PG-16631			
	FULL MARKET VALUE	68,235		
			TOTAL TAX ---	749.86**
				DATE #1 09/30/20
				AMT DUE 749.86
*****				
55.002-3-20	330 Buckton Rd			55.002-3-20 *****
Bonno Earl F	210 1 Family Res		ENH STAR 41834	BILL 2828
Bonno Jessie M	Brasher Falls 402001	20,000	Brasher Falls School	50,000
330 Buckton Rd	Subd Lot (5)	50,000		1,175.33
Winthrop, NY 13697	300x1370x300x1380			
	FRNT 300.00 DPTH			
	ACRES 9.70			
	EAST-0374869 NRTH-1721308			
	DEED BOOK 2001 PG-8346			
	FULL MARKET VALUE	58,824		
			TOTAL TAX ---	0.00**
*****				
44.002-1-13	165 Sh 11C			44.002-1-13 *****
Boots John	210 1 Family Res		Brasher Falls School	ACCT 1- 63- 2 BILL 2829
Boots Michelle	Brasher Falls 402001	18,400		39,000 916.76
33 Hotaling Island Rd	ACRES 4.40	39,000		
Potsdam, NY 13676-4020	EAST-0373528 NRTH-1738896			
	DEED BOOK 2010 PG-18223			
	FULL MARKET VALUE	45,882		
			TOTAL TAX ---	916.76**
				DATE #1 09/30/20
				AMT DUE 916.76
*****				
34.002-1-17	721 Sh 420			34.002-1-17 *****
Bordeleau Bryan A	240 Rural res		BAS STAR 41854	ACCT 1- 73- 4.1 BILL 2830
Bordeleau Carrie	Brasher Falls 402001	62,000	Brasher Falls School	26,100
721 State Highway 420	119.04a 2383'fr	125,000		2,938.33
Brasher Falls, NY 13613	ACRES 119.00			
	EAST-0373830 NRTH-1755514			
	DEED BOOK 2003 PG-1661			
	FULL MARKET VALUE	147,059		
			TOTAL TAX ---	2,324.80**
				DATE #1 09/30/20
				AMT DUE 2,324.80
*****				

STATE OF NEW YORK  
 COUNTY - St Lawrence  
 SCHOOL - Brasher Falls  
 TOWN - Stockholm  
 SWIS - 408000

2 0 2 0 S C H O O L T A X R O L L  
 T A X A B L E SECTION OF THE ROLL - 1  
 OWNERS NAME SEQUENCE  
 UNIFORM PERCENT OF VALUE IS 085.00

PAGE 1179  
 VALUATION DATE-JUL 01, 2019  
 TAXABLE STATUS DATE-MAR 01, 2020

TAX MAP PARCEL NUMBER	PROPERTY LOCATION & CLASS	ASSESSMENT	EXEMPTION CODE-----	SCHOOL
CURRENT OWNERS NAME	SCHOOL DISTRICT	LAND	TAX DESCRIPTION	TAXABLE VALUE
CURRENT OWNERS ADDRESS	PARCEL SIZE/GRID COORD	TOTAL	SPECIAL DISTRICTS	TAX AMOUNT
***** 44.001-2-13 *****				
44.001-2-13	970 Pickle St			ACCT 1- 31- 9
Bordeleau Gerald L (LU)	210 1 Family Res		ENH STAR 41834	BILL 2831
Bordeleau Faye M (LU)	Brasher Falls 402001	17,100	Brasher Falls School	60,730
970 Pickle St	3ar	88,000		2,068.58
Winthrop, NY 13697	FRNT 100.00 DPTH			
	ACRES 3.10			
	EAST-0367918 NRTH-1742848			
	DEED BOOK 2011 PG-3681			
	FULL MARKET VALUE	103,529		
			TOTAL TAX ---	641.03**
			DATE #1	09/30/20
			AMT DUE	641.03
***** 34.002-1-9 *****				
34.002-1-9	Off SH 420			ACCT 1- 35-10
Boyce John R	910 Priv forest		Brasher Falls School	BILL 2832
PO Box 269	Brasher Falls 402001	22,700		533.60
Massena, NY 13662	Easement 1998/2926	22,700		
	R.O.W 1998/2925			
	ACRES 50.70 BANK8888111			
	EAST-0376861 NRTH-1757568			
	DEED BOOK 2016 PG-15843			
	FULL MARKET VALUE	26,706		
			TOTAL TAX ---	533.60**
			DATE #1	09/30/20
			AMT DUE	533.60
***** 34.002-1-10 *****				
34.002-1-10	Off SH 420			ACCT 1- 51-13
Boyce John R	910 Priv forest		Brasher Falls School	BILL 2833
231 Nation Rd	Brasher Falls 402001	8,500		199.81
Norfolk, NY 13667	ACRES 20.80 BANK8888111	8,500		
	EAST-0378073 NRTH-1756249			
	DEED BOOK 2016 PG-15843			
	FULL MARKET VALUE	10,000		
			TOTAL TAX ---	199.81**
			DATE #1	09/30/20
			AMT DUE	199.81
***** 66.002-1-17 *****				
66.002-1-17	Off Elliott Rd			BILL 2834
Boyea Angela	910 Priv forest		Brasher Falls School	94.03
7436 Volclay Dr	Brasher Falls 402001	4,000		
San Diego, CA 92119	Vacant Land	4,000		
	ACRES 6.70			
	EAST-0381819 NRTH-1711665			
	DEED BOOK 2018 PG-2080			
	FULL MARKET VALUE	4,706		
			TOTAL TAX ---	94.03**
			DATE #1	09/30/20
			AMT DUE	94.03

\*\*\*\*\*



STATE OF NEW YORK  
 COUNTY - St Lawrence  
 SCHOOL - Brasher Falls  
 TOWN - Stockholm  
 SWIS - 408000

2 0 2 0 S C H O O L T A X R O L L  
 T A X A B L E SECTION OF THE ROLL - 1  
 OWNERS NAME SEQUENCE  
 UNIFORM PERCENT OF VALUE IS 085.00

PAGE 1180  
 VALUATION DATE-JUL 01, 2019  
 TAXABLE STATUS DATE-MAR 01, 2020

TAX MAP PARCEL NUMBER	PROPERTY LOCATION & CLASS	ASSESSMENT	EXEMPTION CODE-----	SCHOOL
CURRENT OWNERS NAME	SCHOOL DISTRICT	LAND	TAX DESCRIPTION	TAXABLE VALUE
CURRENT OWNERS ADDRESS	PARCEL SIZE/GRID COORD	TOTAL	SPECIAL DISTRICTS	TAX AMOUNT
***** 56.001-1-5.11 *****				
56.001-1-5.11	214 Haack Rd 240 Rural res		Brasher Falls School	173,000
Bradish Patrick	Brasher Falls 402001	143,000		
Bradish Marion E	ACRES 247.40	173,000		
2920 Alt 19 #35	EAST-0387540 NRTH-1725524			
Dunedin, FL 34698	DEED BOOK 2012 PG-16286			
	FULL MARKET VALUE	203,529		
TOTAL TAX ---				4,066.64**
				DATE #1 09/30/20
				AMT DUE 4,066.64
***** 45.003-1-35.3 *****				
45.003-1-35.3	Haack Rd 314 Rural vac<10		Brasher Falls School	2,000
Bradish Patrick W	Brasher Falls 402001	2,000		
Bradish Marion E	FRNT 200.00 DPTH	2,000		
2920 Alt 19 #35	ACRES 3.90			
Dunedun, FL 34698	EAST-0385778 NRTH-1728107			
	DEED BOOK 2013 PG-18884			
	FULL MARKET VALUE	2,353		
TOTAL TAX ---				47.01**
				DATE #1 09/30/20
				AMT DUE 47.01
***** 34.003-2-33 *****				
34.003-2-33	Off CR 49 910 Priv forest		Brasher Falls School	19,000
Bradley James S	Brasher Falls 402001	19,000		
Bradley Lucie M	ACRES 33.90	19,000		
2150 County Route 49	EAST-0372097 NRTH-1748162			
Winthrop, NY 13697	DEED BOOK 2002 PG-21316			
	FULL MARKET VALUE	22,353		
TOTAL TAX ---				446.63**
				DATE #1 09/30/20
				AMT DUE 446.63
***** 34.004-1-1.12 *****				
34.004-1-1.12	2150 Cr 49 240 Rural res		ENH STAR 41834 Brasher Falls School	190,000
Bradley James S	Brasher Falls 402001	30,900		
Bradley Lucie M	21.8a/deed	190,000		
2150 County Route 49	ACRES 22.80			
Winthrop, NY 13697	EAST-0372747 NRTH-1747276			
	DEED BOOK 2001 PG-18562			
	FULL MARKET VALUE	223,529		
TOTAL TAX ---				3,038.70**
				DATE #1 09/30/20
				AMT DUE 3,038.70
*****				

STATE OF NEW YORK  
COUNTY - St Lawrence  
SCHOOL - Brasher Falls  
TOWN - Stockholm  
SWIS - 408000

2 0 2 0 S C H O O L T A X R O L L  
T A X A B L E SECTION OF THE ROLL - 1  
OWNERS NAME SEQUENCE  
UNIFORM PERCENT OF VALUE IS 085.00

PAGE 1181  
VALUATION DATE-JUL 01, 2019  
TAXABLE STATUS DATE-MAR 01, 2020

TAX MAP PARCEL NUMBER	PROPERTY LOCATION & CLASS	ASSESSMENT	EXEMPTION CODE-----	SCHOOL
CURRENT OWNERS NAME	SCHOOL DISTRICT	LAND	TAX DESCRIPTION	TAXABLE VALUE
CURRENT OWNERS ADDRESS	PARCEL SIZE/GRID COORD	TOTAL	SPECIAL DISTRICTS	TAX AMOUNT
*****				
34.004-1-2	Cr 49			34.004-1-2 *****
Bradley James S	910 Priv forest		Brasher Falls School	ACCT 1- 46-15.4 BILL 2839
Bradley Lucie M	Brasher Falls 402001	15,200		15,200 357.30
2150 County Route 49	28.16ar Vacant	15,200		
Winthrop, NY 13697	ACRES 28.20			
	EAST-0372985 NRTH-1748378			
	DEED BOOK 2003 PG-21971			
	FULL MARKET VALUE	17,882		
			TOTAL TAX ---	357.30**
			DATE #1	09/30/20
			AMT DUE	357.30
*****				
34.075-2-3	559 Sh 11C			34.075-2-3 *****
Brill Cathy A	210 1 Family Res		ENH STAR 41834	ACCT 1- 70- 2 BILL 2840
Brill James D	Brasher Falls 402001	14,100	Brasher Falls School	60,730
559 State Highway 11C	177'fr	69,000		1,621.96
Winthrop, NY 13697	ACRES 1.00			
	EAST-0380450 NRTH-1745857			
	DEED BOOK 2008 PG-17595			
	FULL MARKET VALUE	81,176		
			TOTAL TAX ---	194.40**
			DATE #1	09/30/20
			AMT DUE	194.40
*****				
34.001-1-35	899 Sh 420			34.001-1-35 *****
Bronson David E	210 1 Family Res		ENH STAR 41834	ACCT 1- 65- 4 BILL 2841
Bronson Sara A	Brasher Falls 402001	15,400	Brasher Falls School	60,730
899 State Highway 420	FRNT 200.00 DPTH	90,000		2,115.59
Brasher Falls, NY 13613	ACRES 1.40			
	EAST-0372018 NRTH-1759587			
	DEED BOOK 977 PG-301			
	FULL MARKET VALUE	105,882		
			TOTAL TAX ---	688.04**
			DATE #1	09/30/20
			AMT DUE	688.04
*****				
44.003-2-15	9581 Ush 11			44.003-2-15 *****
Bronson Michael A	210 1 Family Res		BAS STAR 41854	ACCT 1- 20- 6 BILL 2842
Bronson Whitney L	Brasher Falls 402001	12,300	Brasher Falls School	26,100
9581 US Highway 11	FRNT 152.00 DPTH 188.00	74,000		1,739.49
Winthrop, NY 13697	BANK8888830			
	EAST-0370937 NRTH-1735226			
	DEED BOOK 2013 PG-16733			
	FULL MARKET VALUE	87,059		
			TOTAL TAX ---	1,125.97**
			DATE #1	09/30/20
			AMT DUE	1,125.97
*****				

STATE OF NEW YORK  
 COUNTY - St Lawrence  
 SCHOOL - Brasher Falls  
 TOWN - Stockholm  
 SWIS - 408000

2 0 2 0 S C H O O L T A X R O L L  
 T A X A B L E SECTION OF THE ROLL - 1  
 OWNERS NAME SEQUENCE  
 UNIFORM PERCENT OF VALUE IS 085.00

PAGE 1182  
 VALUATION DATE-JUL 01, 2019  
 TAXABLE STATUS DATE-MAR 01, 2020

TAX MAP PARCEL NUMBER	PROPERTY LOCATION & CLASS	ASSESSMENT	EXEMPTION CODE-----	SCHOOL
CURRENT OWNERS NAME	SCHOOL DISTRICT	LAND	TAX DESCRIPTION	TAXABLE VALUE
CURRENT OWNERS ADDRESS	PARCEL SIZE/GRID COORD	TOTAL	SPECIAL DISTRICTS	TAX AMOUNT
***** 33.002-3-9 *****				
2913 Cr 49				ACCT 1- 59-15 BILL 2843
33.002-3-9	210 1 Family Res		ENH STAR 41834	57,000
Brooks Joseph J	Brasher Falls 402001	15,600	Brasher Falls School	1,339.88
2913 County Route 49	.75ar	57,000		
Norwood, NY 13668	ACRES 1.60			
	EAST-0356380 NRTH-1752152			
	DEED BOOK 2003 PG-8733			
	FULL MARKET VALUE	67,059		
TOTAL TAX ---				0.00**
***** 34.004-1-7.12 *****				
2175 CR 49				BILL 2844
34.004-1-7.12	210 1 Family Res		BAS STAR 41854	26,100
Brothers Cory J	Brasher Falls 402001	17,000	Brasher Falls School	4,301.71
Brothers LoriAnn M	FRNT 284.00 DPTH 407.00	183,000		
2175 County Route 49	ACRES 2.90 BANK8888220			
Winthrop, NY 13697	EAST-0372712 NRTH-1746543			
	DEED BOOK 2014 PG-11143			
	FULL MARKET VALUE	215,294		
TOTAL TAX ---				3,688.19**
				DATE #1 09/30/20
				AMT DUE 3,688.19
***** 34.004-1-7.112 *****				
CR 49				BILL 2845
34.004-1-7.112	314 Rural vac<10		Brasher Falls School	47.01
Brothers Cory J	Brasher Falls 402001	2,000		
Brothers Loriann M	230x470	2,000		
2175 County Route 49	ACRES 2.00			
Winthrop, NY 13697	EAST-0372489 NRTH-1746433			
	DEED BOOK 2015 PG-3804			
	FULL MARKET VALUE	2,353		
TOTAL TAX ---				47.01**
				DATE #1 09/30/20
				AMT DUE 47.01
***** 55.002-3-11.1 *****				
373,385 389 Buckton Rd				BILL 2846
55.002-3-11.1	271 Mfg housings		Brasher Falls School	893.25
Brothers David G (Estate)	Brasher Falls 402001	19,200		
18 Congress St	Sub Lot (23,14,15)	38,000		
Brasher Falls, NY 13613	900x835			
	ACRES 17.80			
	EAST-0374847 NRTH-1722605			
	DEED BOOK 2010 PG-15673			
	FULL MARKET VALUE	44,706		
TOTAL TAX ---				893.25**
				DATE #1 09/30/20
				AMT DUE 893.25
*****				

STATE OF NEW YORK  
 COUNTY - St Lawrence  
 SCHOOL - Brasher Falls  
 TOWN - Stockholm  
 SWIS - 408000

2 0 2 0 S C H O O L T A X R O L L  
 T A X A B L E SECTION OF THE ROLL - 1  
 OWNERS NAME SEQUENCE  
 UNIFORM PERCENT OF VALUE IS 085.00

PAGE 1183  
 VALUATION DATE-JUL 01, 2019  
 TAXABLE STATUS DATE-MAR 01, 2020

TAX MAP PARCEL NUMBER	PROPERTY LOCATION & CLASS	ASSESSMENT	EXEMPTION CODE-----	SCHOOL
CURRENT OWNERS NAME	SCHOOL DISTRICT	LAND	TAX DESCRIPTION	TAXABLE VALUE
CURRENT OWNERS ADDRESS	PARCEL SIZE/GRID COORD	TOTAL	SPECIAL DISTRICTS	TAX AMOUNT
*****				
34.076-1-23.11	645 Sh 11C			34.076-1-23.11
Brothers Edward	210 1 Family Res		Brasher Falls School	ACCT 1-31-10
Brothers Tammy	Brasher Falls 402001	9,800		BILL 2847
PO Box 32	Excel survey 7/2018	90,000		
Winthrop, NY 13697	110x301x55x277x71x229d)			
	FRNT 110.00 DPTH 335.00			
	BANK8888830			
	EAST-0381768 NRTH-1747339			
	DEED BOOK 2018 PG-11519			
	FULL MARKET VALUE	105,882		
			TOTAL TAX ---	2,115.59**
				DATE #1 09/30/20
				AMT DUE 2,115.59
*****				
55.004-1-10	Elliott Rd			55.004-1-10
Brothers Mary	910 Priv forest		Brasher Falls School	ACCT 1- 6- 5
Colbert Issac	Brasher Falls 402001	14,400		BILL 2848
432 West Parishville Rd	ACRES 25.00	14,400		
Potsdam, NY 13676	EAST-0379892 NRTH-1714065			
	DEED BOOK 2020 PG-4463			
	FULL MARKET VALUE	16,941		
PRIOR OWNER ON 3/01/2020			TOTAL TAX ---	338.50**
Labier Eric Jr				DATE #1 09/30/20
				AMT DUE 338.50
*****				
55.004-1-18.3	431 Sullivan Rd			55.004-1-18.3
Brothers Mary	314 Rural vac<10		Brasher Falls School	BILL 2849
Colbert Issac	Brasher Falls 402001	7,200		
432 West Parishville Rd	Easment 2007/20243	7,200		
Potsdam, NY 13676	ACRES 5.20			
	EAST-0379632 NRTH-1713481			
	DEED BOOK 2020 PG-4463			
PRIOR OWNER ON 3/01/2020	FULL MARKET VALUE	8,471		
Labier Eric Jr			TOTAL TAX ---	169.25**
				DATE #1 09/30/20
				AMT DUE 169.25
*****				

STATE OF NEW YORK  
 COUNTY - St Lawrence  
 SCHOOL - Brasher Falls  
 TOWN - Stockholm  
 SWIS - 408000

2 0 2 0 S C H O O L T A X R O L L  
 T A X A B L E SECTION OF THE ROLL - 1  
 OWNERS NAME SEQUENCE  
 UNIFORM PERCENT OF VALUE IS 085.00

PAGE 1184  
 VALUATION DATE-JUL 01, 2019  
 TAXABLE STATUS DATE-MAR 01, 2020

TAX MAP PARCEL NUMBER	PROPERTY LOCATION & CLASS	ASSESSMENT	EXEMPTION CODE-----	SCHOOL
CURRENT OWNERS NAME	SCHOOL DISTRICT	LAND	TAX DESCRIPTION	TAXABLE VALUE
CURRENT OWNERS ADDRESS	PARCEL SIZE/GRID COORD	TOTAL	SPECIAL DISTRICTS	TAX AMOUNT
***** 33.004-2-39 *****				
33.004-2-39	15 Mahoney Rd			ACCT 1- 1- 2.1 BILL 2850
Brothers Monica S	210 1 Family Res		BAS STAR 41854	26,100
15 Mahoney Rd	Brasher Falls 402001	21,600	Brasher Falls School	1,692.48
Winthrop, NY 13697	780x907x531x470	72,000		
	FRNT 780.00 DPTH 688.00			
	ACRES 7.60			
	EAST-0360271 NRTH-1751578			
	DEED BOOK 1998 PG-5880			
	FULL MARKET VALUE	84,706		
			TOTAL TAX ---	1,078.95**
			DATE #1	09/30/20
			AMT DUE	1,078.95
***** 45.062-1-10 *****				
45.062-1-10	1047 Buckton Rd			ACCT 1- 81-12.2 BILL 2851
Brothers Roy E II	312 Vac w/imprv		Brasher Falls School	117.53
293 Donatello	Brasher Falls 402001	3,000		
Kyle, TX 78640-5860	FRNT 200.00 DPTH 200.00	5,000		
	ACRES 1.00			
	EAST-0389089 NRTH-1732471			
	DEED BOOK 2006 PG-1255			
	FULL MARKET VALUE	5,882		
			TOTAL TAX ---	117.53**
			DATE #1	09/30/20
			AMT DUE	117.53
***** 45.063-1-11 *****				
45.063-1-11	1125 Cr 49			ACCT 1- 95- 1.2 BILL 2852
Brown Gunnar	210 1 Family Res		Brasher Falls School	1,998.06
Brown Mikayla	Brasher Falls 402001	15,300		
1125 County Route 49	201x220x210x225	85,000		
Winthrop, NY 13697	Residence 1.25 R			
	FRNT 201.00 DPTH 220.00			
	ACRES 1.10 BANK8888220			
	EAST-0390782 NRTH-1732106			
	DEED BOOK 2017 PG-11821			
	FULL MARKET VALUE	100,000		
			TOTAL TAX ---	1,998.06**
			DATE #1	09/30/20
			AMT DUE	1,998.06
***** 44.004-2-2.11 *****				
44.004-2-2.11	300 East Part Rd			ACCT 1- 97- 6.1 BILL 2853
Brown Helen K (Estate)	322 Rural vac>10 - WTRFNT		Brasher Falls School	105.78
%Katherine Brown	Brasher Falls 402001	4,500		
9 South St	460' Fr	4,500		
Brasher Falls, NY 13613	ACRES 13.00			
	EAST-0378918 NRTH-1734346			
	DEED BOOK 1054 PG-00190			
	FULL MARKET VALUE	5,294		
			TOTAL TAX ---	105.78**
			DATE #1	09/30/20
			AMT DUE	105.78



STATE OF NEW YORK  
COUNTY - St Lawrence  
SCHOOL - Brasher Falls  
TOWN - Stockholm  
SWIS - 408000

2 0 2 0 S C H O O L T A X R O L L  
T A X A B L E SECTION OF THE ROLL - 1  
OWNERS NAME SEQUENCE  
UNIFORM PERCENT OF VALUE IS 085.00

PAGE 1185  
VALUATION DATE-JUL 01, 2019  
TAXABLE STATUS DATE-MAR 01, 2020

TAX MAP PARCEL NUMBER	PROPERTY LOCATION & CLASS	ASSESSMENT	EXEMPTION CODE-----	SCHOOL
CURRENT OWNERS NAME	SCHOOL DISTRICT	LAND	TAX DESCRIPTION	TAXABLE VALUE
CURRENT OWNERS ADDRESS	PARCEL SIZE/GRID COORD	TOTAL	SPECIAL DISTRICTS	TAX AMOUNT
*****				
44.001-3-19	562,572, 582 McCarthy Rd		44.001-3-19	*****
Brown Michael	314 Rural vac<10		ACCT 1- 84- 8	BILL 2854
16 Green Meadows Rd	Brasher Falls 402001	3,000	Brasher Falls School	3,000
Winthrop, NY 13697	3.50 Ar Res/2 Trlr	3,000		
	ACRES 3.00			
	EAST-0371248 NRTH-1741957			
	DEED BOOK 2018 PG-7627			
	FULL MARKET VALUE	3,529		
			TOTAL TAX ---	70.52**
			DATE #1	09/30/20
			AMT DUE	70.52
*****				
34.002-1-21.1	803 Sh 420		34.002-1-21.1	*****
Brown Patricia L (LU)	210 1 Family Res		ACCT 1- 48- 2	BILL 2855
803 State Highway 420	Brasher Falls 402001	9,900	Brasher Falls School	49,000
Brasher Falls, NY 13613	Also See 1069/255	49,000		1,151.82
	FRNT 95.00 DPTH 362.00			
	EAST-0373272 NRTH-1757518			
	DEED BOOK 2013 PG-11172			
	FULL MARKET VALUE	57,647		
			TOTAL TAX ---	0.00**
*****				
44.002-2-6	441 Sh 11C		44.002-2-6	*****
Browne Christy L	210 1 Family Res		ACCT 1- 99-10	BILL 2856
441 State Highway 11C	Brasher Falls 402001	9,500	Brasher Falls School	80,000
Winthrop, NY 13697	FRNT 100.00 DPTH 170.00	80,000		1,880.53
	BANK8888220			
	EAST-0378174 NRTH-1743793			
	DEED BOOK 2007 PG-16362			
	FULL MARKET VALUE	94,118		
			TOTAL TAX ---	452.97**
			DATE #1	09/30/20
			AMT DUE	452.97
*****				
55.004-2-6.12	136 Nichols Rd		55.004-2-6.12	*****
Brownell Jeffrey J	210 1 Family Res			BILL 2857
Brownell Amy J	Brasher Falls 402001	15,500	BAS STAR 41854	26,100
136 Nichols Rd	150x428x254x279	67,000	Brasher Falls School	67,000
Winthrop, NY 13697	ACRES 1.50			1,574.94
	EAST-0382014 NRTH-1718647			
	DEED BOOK 2001 PG-11310			
	FULL MARKET VALUE	78,824		
			TOTAL TAX ---	961.42**
			DATE #1	09/30/20
			AMT DUE	961.42
*****				

STATE OF NEW YORK  
 COUNTY - St Lawrence  
 SCHOOL - Brasher Falls  
 TOWN - Stockholm  
 SWIS - 408000

2 0 2 0 S C H O O L T A X R O L L  
 T A X A B L E SECTION OF THE ROLL - 1  
 OWNERS NAME SEQUENCE  
 UNIFORM PERCENT OF VALUE IS 085.00

PAGE 1186  
 VALUATION DATE-JUL 01, 2019  
 TAXABLE STATUS DATE-MAR 01, 2020

TAX MAP PARCEL NUMBER	PROPERTY LOCATION & CLASS	ASSESSMENT	EXEMPTION CODE-----	SCHOOL
CURRENT OWNERS NAME	SCHOOL DISTRICT	LAND	TAX DESCRIPTION	TAXABLE VALUE
CURRENT OWNERS ADDRESS	PARCEL SIZE/GRID COORD	TOTAL	SPECIAL DISTRICTS	TAX AMOUNT
*****				
55.004-2-6.112	Nichols Rd 910 Priv forest		Brasher Falls School	16,700
Brownell Jeffrey L	Brasher Falls 402001	16,700		
Brownell Amy J	ACRES 29.00	16,700		
136 Nichols Rd	EAST-0382463 NRTH-1719067			
Winthrop, NY 13697	DEED BOOK 2013 PG-12713			
	FULL MARKET VALUE	19,647		
TOTAL TAX ---				392.56**
				DATE #1 09/30/20
				AMT DUE 392.56
*****				
45.003-1-21	1005 Buckton Rd 210 1 Family Res		BAS STAR 41854	59,000
Bryant Barbara	Brasher Falls 402001	15,200	Brasher Falls School	59,000
1005 Buckton Rd	250x250 (D)	59,000		
Winthrop, NY 13697	ACRES 1.20 BANK8888869			
	EAST-0388133 NRTH-1732063			
	DEED BOOK 1065 PG-672			
	FULL MARKET VALUE	69,412		
TOTAL TAX ---				773.37**
				DATE #1 09/30/20
				AMT DUE 773.37
*****				
34.004-6-21.111	349 White Rd 240 Rural res		Brasher Falls School	53,000
Bryant Jared	Brasher Falls 402001	26,400		
PO Box 254	ACRES 20.90	53,000		
Winthrop, NY 13697-0254	EAST-0382104 NRTH-1745176			
	DEED BOOK 2013 PG-17655			
	FULL MARKET VALUE	62,353		
TOTAL TAX ---				1,245.85**
				DATE #1 09/30/20
				AMT DUE 1,245.85
*****				
34.076-2-26	268 Sh 420 210 1 Family Res		BAS STAR 41854	55,000
Bryant Jared	Brasher Falls 402001	5,300	Brasher Falls School	55,000
PO Box 254	2002/6113-Jared Bryant	55,000		
Winthrop, NY 13697-0254	FRNT 62.00 DPTH 132.00			
	EAST-0381896 NRTH-1746819			
	DEED BOOK 2002 PG-6113			
	FULL MARKET VALUE	64,706		
TOTAL TAX ---				679.34**
				DATE #1 09/30/20
				AMT DUE 679.34
*****				



STATE OF NEW YORK  
 COUNTY - St Lawrence  
 SCHOOL - Brasher Falls  
 TOWN - Stockholm  
 SWIS - 408000

2 0 2 0 S C H O O L T A X R O L L  
 T A X A B L E SECTION OF THE ROLL - 1  
 OWNERS NAME SEQUENCE  
 UNIFORM PERCENT OF VALUE IS 085.00

PAGE 1187  
 VALUATION DATE-JUL 01, 2019  
 TAXABLE STATUS DATE-MAR 01, 2020

TAX MAP PARCEL NUMBER	PROPERTY LOCATION & CLASS	ASSESSMENT	EXEMPTION CODE-----	SCHOOL
CURRENT OWNERS NAME	SCHOOL DISTRICT	LAND	TAX DESCRIPTION	TAXABLE VALUE
CURRENT OWNERS ADDRESS	PARCEL SIZE/GRID COORD	TOTAL	SPECIAL DISTRICTS	TAX AMOUNT
*****				
34.004-1-28	Off SH 11C			34.004-1-28
Bryant Nicholas	322 Rural vac>10		Brasher Falls School	ACCT 1- 22- 9
PO Box 193	Brasher Falls 402001	4,200		BILL 2862
Brasher Falls, NY 13613	Old RR R.O.W.Skinnerville	4,200		98.73
	Easment 2009/17323			
	18.62a(d)			
	ACRES 18.60			
	EAST-0377402 NRTH-1746649			
	DEED BOOK 2007 PG-7241			
	FULL MARKET VALUE	4,941		
			TOTAL TAX ---	98.73**
				DATE #1 09/30/20
				AMT DUE 98.73
*****				
34.076-1-27.111	641 Sh 11C			34.076-1-27.111
Bryant Nicholas	270 Mfg housing		Brasher Falls School	ACCT 1- 22- 8.1
PO Box 193	Brasher Falls 402001	17,000		BILL 2863
Brasher Falls, NY 13613	Also See 953/64	34,000		799.22
	Also See 1008/550			
	FRNT 77.00 DPTH			
	ACRES 2.70			
	EAST-0381480 NRTH-1747370			
	DEED BOOK 2016 PG-2503			
	FULL MARKET VALUE	40,000		
			TOTAL TAX ---	799.22**
				DATE #1 09/30/20
				AMT DUE 799.22
*****				
34.004-6-21.112	115 Sh 420			34.004-6-21.112
Bryant Nicholas B	240 Rural res - WTRFNT		Brasher Falls School	BILL 2864
Bryant Karisa B	Brasher Falls 402001	32,000		3,102.87
PO Box 193	322'wf	132,000		
Brasher Falls, NY 13613	FRNT 322.00 DPTH			
	ACRES 28.70			
	EAST-0383096 NRTH-1744094			
	DEED BOOK 2017 PG-13382			
	FULL MARKET VALUE	155,294		
			TOTAL TAX ---	3,102.87**
				DATE #1 09/30/20
				AMT DUE 3,102.87
*****				

STATE OF NEW YORK  
 COUNTY - St Lawrence  
 SCHOOL - Brasher Falls  
 TOWN - Stockholm  
 SWIS - 408000

2 0 2 0 S C H O O L T A X R O L L  
 T A X A B L E SECTION OF THE ROLL - 1  
 OWNERS NAME SEQUENCE  
 UNIFORM PERCENT OF VALUE IS 085.00

PAGE 1188  
 VALUATION DATE-JUL 01, 2019  
 TAXABLE STATUS DATE-MAR 01, 2020

TAX MAP PARCEL NUMBER	PROPERTY LOCATION & CLASS	ASSESSMENT	EXEMPTION CODE-----	SCHOOL
CURRENT OWNERS NAME	SCHOOL DISTRICT	LAND	TAX DESCRIPTION	TAXABLE VALUE
CURRENT OWNERS ADDRESS	PARCEL SIZE/GRID COORD	TOTAL	SPECIAL DISTRICTS	TAX AMOUNT
*****				
34.003-1-4	2593 Cr 49		34.003-1-4	*****
Buckley Michael D	240 Rural res		ACCT 1- 25- 3	BILL 2865
1338 State Highway 11C	Brasher Falls 402001	142,000		
Brasher Falls, NY 13613	Easement 2011/1207 & 2011/3519 & 2011/3520 ACRES 320.90 EAST-0365424 NRTH-1749697 DEED BOOK 2014 PG-12839 FULL MARKET VALUE	192,000      225,882	Brasher Falls School	192,000       4,513.27
TOTAL TAX ---				4,513.27**
				DATE #1 09/30/20
				AMT DUE 4,513.27
*****				
34.076-2-10.11	640,648 Sh 11C/9,15 Reservation S		34.076-2-10.11	*****
Buckton Holdings, LLC	449 Other Storag		ACCT 1-103- 6	BILL 2866
1820 Taboret Trl	Brasher Falls 402001	16,000		
Ontario, NY 14519	Car wash/Laundromat Self Storage FRNT 165.00 DPTH ACRES 1.20 EAST-0382060 NRTH-1747231 DEED BOOK 2017 PG-7996 FULL MARKET VALUE	100,000      117,647	Brasher Falls School	100,000       2,350.66
TOTAL TAX ---				2,350.66**
				DATE #1 09/30/20
				AMT DUE 2,350.66
*****				
34.001-1-2	494 Brookdale Jenkins Rd		34.001-1-2	*****
Burditt Bruce	260 Seasonal res		ACCT 1-107- 1	BILL 2867
747 County Route 25	Brasher Falls 402001	10,000		
Malone, NY 12953	ACRES 17.00 EAST-0365489 NRTH-1759449 DEED BOOK 2006 PG-6781 FULL MARKET VALUE	28,000   32,941	Brasher Falls School	28,000    658.19
TOTAL TAX ---				658.19**
				DATE #1 09/30/20
				AMT DUE 658.19
*****				
55.002-3-24	320 Buckton Rd		55.002-3-24	*****
Burdo Charles	270 Mfg housing		BAS STAR 41854	BILL 2868
320 Buckton Rd	Brasher Falls 402001	28,000		
Winthrop, NY 13697-3108	Sub Lot(3) 225x1680x690x844x465x900 FRNT 225.00 DPTH ACRES 17.80 EAST-0374869 NRTH-1720573 DEED BOOK 1046 PG-00134 FULL MARKET VALUE	50,000      58,824	Brasher Falls School	50,000       1,175.33
TOTAL TAX ---				561.81**
				DATE #1 09/30/20
				AMT DUE 561.81

\*\*\*\*\*

STATE OF NEW YORK  
 COUNTY - St Lawrence  
 SCHOOL - Brasher Falls  
 TOWN - Stockholm  
 SWIS - 408000

2 0 2 0 S C H O O L T A X R O L L  
 T A X A B L E SECTION OF THE ROLL - 1  
 OWNERS NAME SEQUENCE  
 UNIFORM PERCENT OF VALUE IS 085.00

PAGE 1189  
 VALUATION DATE-JUL 01, 2019  
 TAXABLE STATUS DATE-MAR 01, 2020

TAX MAP PARCEL NUMBER	PROPERTY LOCATION & CLASS	ASSESSMENT	EXEMPTION CODE-----	SCHOOL
CURRENT OWNERS NAME	SCHOOL DISTRICT	LAND	TAX DESCRIPTION	TAXABLE VALUE
CURRENT OWNERS ADDRESS	PARCEL SIZE/GRID COORD	TOTAL	SPECIAL DISTRICTS	TAX AMOUNT
***** 55.002-3-21 *****				
55.002-3-21	312 Buckton Rd			BILL 2869
Burdo Charles B	270 Mfg housing		Brasher Falls School	681.69
320 Buckton Rd	Brasher Falls 402001	20,000		
Winthrop, NY 13697-3108	Subd Lot (4)	29,000		
	FRNT 465.00 DPTH			
	ACRES 9.60			
	EAST-0374176 NRTH-1721222			
	DEED BOOK 1049 PG-00017			
	FULL MARKET VALUE	34,118		
			TOTAL TAX ---	681.69**
			DATE #1	09/30/20
			AMT DUE	681.69
***** 34.003-3-2 *****				
34.003-3-2	2369 Cr 49			BILL 2870
Burgoyne Ronald	270 Mfg housing		ENH STAR 41834	42,000
Burgoyne Grace	Brasher Falls 402001	17,000	Brasher Falls School	987.28
2369 County Route 49	FRNT 200.00 DPTH 653.00	42,000		
Winthrop, NY 13697	ACRES 3.00			
	EAST-0368080 NRTH-1746073			
	DEED BOOK 958 PG-00540			
	FULL MARKET VALUE	49,412		
			TOTAL TAX ---	0.00**
***** 55.002-3-3.1 *****				
55.002-3-3.1	37 Scott Rd			BILL 2871
Burkum Kelly	240 Rural res		Brasher Falls School	1,551.44
259 Heath Rd	Brasher Falls 402001	29,400		
Potsdam, NY 13676	Sub Lots 22,23,24 & 25	66,000		
	610x1414x800x1488			
	ACRES 26.00			
	EAST-0372985 NRTH-1722130			
	DEED BOOK 2006 PG-20101			
	FULL MARKET VALUE	77,647		
			TOTAL TAX ---	1,551.44**
			DATE #1	09/30/20
			AMT DUE	1,551.44
***** 33.004-2-42 *****				
33.004-2-42	Blind Crossing Rd			BILL 2872
Burnap Leon H (LU)	322 Rural vac>10		Brasher Falls School	117.53
Burnap Patricia B (LU)	Brasher Falls 402001	5,000		
105 River Rd	13.5a & 5.25A	5,000		
Norfolk, NY 13667	Also 1036/361			
	FRNT 1000.00 DPTH			
	ACRES 17.60			
	EAST-0360162 NRTH-1748876			
	DEED BOOK 2018 PG-4968			
	FULL MARKET VALUE	5,882		
			TOTAL TAX ---	117.53**
			DATE #1	09/30/20
			AMT DUE	117.53
*****				

STATE OF NEW YORK  
 COUNTY - St Lawrence  
 SCHOOL - Brasher Falls  
 TOWN - Stockholm  
 SWIS - 408000

2 0 2 0 S C H O O L T A X R O L L  
 T A X A B L E SECTION OF THE ROLL - 1  
 OWNERS NAME SEQUENCE  
 UNIFORM PERCENT OF VALUE IS 085.00

PAGE 1190  
 VALUATION DATE-JUL 01, 2019  
 TAXABLE STATUS DATE-MAR 01, 2020

TAX MAP PARCEL NUMBER	PROPERTY LOCATION & CLASS	ASSESSMENT	EXEMPTION CODE-----	SCHOOL
CURRENT OWNERS NAME	SCHOOL DISTRICT	LAND	TAX DESCRIPTION	TAXABLE VALUE
CURRENT OWNERS ADDRESS	PARCEL SIZE/GRID COORD	TOTAL	SPECIAL DISTRICTS	TAX AMOUNT
*****				45.003-4-13.11 *****
988 Cr 49				ACCT 1-112- 2 BILL 2873
45.003-4-13.11	210 1 Family Res		BAS STAR 41854	26,100
Burnett Bryan P	Brasher Falls 402001	17,300	Brasher Falls School	940.26
Burnett Virginia	FRNT 275.00 DPTH	40,000		
988 County Route 49	ACRES 3.30 BANK8888869			
Winthrop, NY 13697	EAST-0393388 NRTH-1730031			
	DEED BOOK 2009 PG-17099			
	FULL MARKET VALUE	47,059		
TOTAL TAX ---				326.74**
				DATE #1 09/30/20
				AMT DUE 326.74
*****				45.003-4-10 *****
1004,1020 Cr 49				ACCT 1- 7-15 BILL 2874
45.003-4-10	240 Rural res		ENH STAR 41834	60,730
Burnett Dale	Brasher Falls 402001	52,300	Brasher Falls School	2,585.73
Burnett Irene	63ar House/trailere	110,000		
1004 County Route 49	ACRES 65.60			
Winthrop, NY 13697	EAST-0393927 NRTH-1731384			
	DEED BOOK 940 PG-00143			
	FULL MARKET VALUE	129,412		
TOTAL TAX ---				1,158.17**
				DATE #1 09/30/20
				AMT DUE 1,158.17
*****				45.003-2-1.112 *****
19 Cr 54				BILL 2875
45.003-2-1.112	240 Rural res		ENH STAR 41834	60,730
Burnett Dennis R (LC)	Brasher Falls 402001	43,000	Brasher Falls School	1,598.45
19 County Route 54	ACRES 47.00	68,000		
Winthrop, NY 13697-3147	EAST-0390396 NRTH-1733587			
	DEED BOOK 2011 PG-8356			
	FULL MARKET VALUE	80,000		
TOTAL TAX ---				170.89**
				DATE #1 09/30/20
				AMT DUE 170.89
*****				44.004-2-39 *****
809,811 Buckton Rd				ACCT 1- 53- 5.2 BILL 2876
44.004-2-39	210 1 Family Res		BAS STAR 41854	26,100
Burnett Donald G	Brasher Falls 402001	13,600	Brasher Falls School	1,692.48
Burnett Peggy Sue	FRNT 165.00 DPTH 300.00	72,000		
811 Buckton Rd	ACRES 1.10 BANK8888830			
Winthrop, NY 13697	EAST-0384292 NRTH-1729092			
	DEED BOOK 2004 PG-11949			
	FULL MARKET VALUE	84,706		
TOTAL TAX ---				1,078.95**
				DATE #1 09/30/20
				AMT DUE 1,078.95
*****				

STATE OF NEW YORK  
 COUNTY - St Lawrence  
 SCHOOL - Brasher Falls  
 TOWN - Stockholm  
 SWIS - 408000

2 0 2 0 S C H O O L T A X R O L L  
 T A X A B L E SECTION OF THE ROLL - 1  
 OWNERS NAME SEQUENCE  
 UNIFORM PERCENT OF VALUE IS 085.00

PAGE 1191  
 VALUATION DATE-JUL 01, 2019  
 TAXABLE STATUS DATE-MAR 01, 2020

TAX MAP PARCEL NUMBER	PROPERTY LOCATION & CLASS	ASSESSMENT	EXEMPTION CODE-----	SCHOOL
CURRENT OWNERS NAME	SCHOOL DISTRICT	LAND	TAX DESCRIPTION	TAXABLE VALUE
CURRENT OWNERS ADDRESS	PARCEL SIZE/GRID COORD	TOTAL	SPECIAL DISTRICTS	TAX AMOUNT
*****				
45.003-4-13.21	995 Cr 49			45.003-4-13.21 *****
Burnett Jonathan	240 Rural res		BAS STAR 41854	BILL 2877
Burnett Nichelle M	Brasher Falls 402001	23,000	Brasher Falls School	26,100
995 County Route 49	ACRES 15.90 BANK8888869	89,000		2,092.09
Winthrop, NY 13697	EAST-0392635 NRTH-1729485			
	DEED BOOK 2009 PG-5310			
	FULL MARKET VALUE	104,706		
TOTAL TAX ---				1,478.57**
				DATE #1 09/30/20
				AMT DUE 1,478.57
*****				
45.003-4-23.21	967 CR 49			45.003-4-23.21 *****
Burnett Jonathan	240 Rural res		Brasher Falls School	BILL 2878
Burnett Nichelle M	Brasher Falls 402001	23,000		940.26
995 County Route 49	ACRES 22.40	40,000		
Winthrop, NY 13697	EAST-0392947 NRTH-1729074			
	DEED BOOK 2015 PG-5788			
	FULL MARKET VALUE	47,059		
TOTAL TAX ---				940.26**
				DATE #1 09/30/20
				AMT DUE 940.26
*****				
45.003-4-11	1000 Cr 49			45.003-4-11 *****
Burnett-Windt Luella R	210 1 Family Res		Brasher Falls School	ACCT 1- 79- 5 BILL 2879
7005 Yukon Ct	Brasher Falls 402001	11,800		1,410.40
Indian Land, SC 29707	144x190x113x165	60,000		
	FRNT 144.00 DPTH 177.00			
	BANK8888830			
	EAST-0393299 NRTH-1730151			
	DEED BOOK 2015 PG-17524			
	FULL MARKET VALUE	70,588		
TOTAL TAX ---				1,410.40**
				DATE #1 09/30/20
				AMT DUE 1,410.40
*****				
56.002-1-9	753 Cr 49			56.002-1-9 *****
Bushey Barbara S	270 Mfg housing		Brasher Falls School	ACCT 1-101- 7 BILL 2880
753 County Route 49	Brasher Falls 402001	15,600		681.69
Winthrop, NY 13697	2ar	29,000		
	ACRES 1.60			
	EAST-0396814 NRTH-1724777			
	DEED BOOK 2008 PG-2585			
	FULL MARKET VALUE	34,118		
TOTAL TAX ---				681.69**
				DATE #1 09/30/20
				AMT DUE 681.69
*****				

STATE OF NEW YORK  
 COUNTY - St Lawrence  
 SCHOOL - Brasher Falls  
 TOWN - Stockholm  
 SWIS - 408000

2 0 2 0 S C H O O L T A X R O L L  
 T A X A B L E SECTION OF THE ROLL - 1  
 OWNERS NAME SEQUENCE  
 UNIFORM PERCENT OF VALUE IS 085.00

PAGE 1192  
 VALUATION DATE-JUL 01, 2019  
 TAXABLE STATUS DATE-MAR 01, 2020

TAX MAP PARCEL NUMBER	PROPERTY LOCATION & CLASS	ASSESSMENT	EXEMPTION CODE-----	SCHOOL
CURRENT OWNERS NAME	SCHOOL DISTRICT	LAND	TAX DESCRIPTION	TAXABLE VALUE
CURRENT OWNERS ADDRESS	PARCEL SIZE/GRID COORD	TOTAL	SPECIAL DISTRICTS	TAX AMOUNT
*****				
44.002-3-2	9849 Ush 11 240 Rural res		Brasher Falls School	280,000
Butcher Dale	Brasher Falls 402001	57,900		
9849 US Highway 11C	ACRES 76.80	280,000		
Winthrop, NY 13697	EAST-0377532 NRTH-1737049 DEED BOOK 2018 PG-3703 FULL MARKET VALUE	329,412		
TOTAL TAX ---				6,581.85**
				DATE #1 09/30/20
				AMT DUE 6,581.85
*****				
44.003-2-35.12	Off Cr 47 910 Priv forest		Brasher Falls School	53,000
Butler Patrick J	Brasher Falls 402001	53,000		
Butler Lisa A	FRNT 1074.00 DPTH	53,000		
313 Judson St Rd	ACRES 133.80			
Canton, NY 13617	EAST-0369186 NRTH-1730920 DEED BOOK 2019 PG-6955 FULL MARKET VALUE	62,353		
TOTAL TAX ---				1,245.85**
				DATE #1 09/30/20
				AMT DUE 1,245.85
*****				
44.003-3-4.112	CR 47 910 Priv forest		Brasher Falls School	11,600
Butler Patrick J	Brasher Falls 402001	11,600		
Butler Lisa A	FRNT 994.00 DPTH	11,600		
313 Judson St Rd	ACRES 11.60			
Canton, NY 13617	EAST-0370570 NRTH-1729205 DEED BOOK 2019 PG-6956 FULL MARKET VALUE	13,647		
TOTAL TAX ---				272.68**
				DATE #1 09/30/20
				AMT DUE 272.68
*****				

STATE OF NEW YORK  
 COUNTY - St Lawrence  
 SCHOOL - Brasher Falls  
 TOWN - Stockholm  
 SWIS - 408000

2 0 2 0 S C H O O L T A X R O L L  
 T A X A B L E SECTION OF THE ROLL - 1  
 N A M E S E C T I O N - B  
 UNIFORM PERCENT OF VALUE IS 085.00

PAGE 1193  
 VALUATION DATE-JUL 01, 2019  
 TAXABLE STATUS DATE-MAR 01, 2020  
 RPS155/V04/L015  
 CURRENT DATE 8/14/2020

\*\*\* S P E C I A L D I S T R I C T S U M M A R Y \*\*\*

CODE	DISTRICT NAME	TOTAL PARCELS	EXTENSION TYPE	EXTENSION VALUE	AD VALOREM VALUE	EXEMPT AMOUNT	TAXABLE VALUE	TOTAL TAX
------	---------------	---------------	----------------	-----------------	------------------	---------------	---------------	-----------

NO SPECIAL DISTRICTS AT THIS LEVEL

\*\*\* S C H O O L D I S T R I C T S U M M A R Y \*\*\*

CODE	DISTRICT NAME	TOTAL PARCELS	ASSESSED LAND	ASSESSED TOTAL	EXEMPT AMOUNT	TOTAL TAXABLE	TOTAL TAX
					----- STAR AMOUNT	----- STAR TAXABLE	
402001	Brasher Falls	140	2732,700	7661,100	20,000	7,641,100	
					2117,500	5,523,600	129,841.12
	S U B - T O T A L	140	2732,700	7661,100	20,000	7,641,100	
	S U B - T O T A L (CONT)				2117,500	5,523,600	129,841.12
	T O T A L	140	2732,700	7661,100	20,000	7,641,100	
	T O T A L (CONT)				2117,500	5,523,600	129,841.12

\*\*\* S Y S T E M C O D E S S U M M A R Y \*\*\*

NO SYSTEM EXEMPTIONS AT THIS LEVEL

\*\*\* E X E M P T I O N S U M M A R Y \*\*\*

CODE	DESCRIPTION	TOTAL PARCELS	SCHOOL
41700	Ag Buildin	1	20,000
41834	ENH STAR	18	1005,300
41854	BAS STAR	43	1112,200
	T O T A L	62	2137,500



STATE OF NEW YORK  
 COUNTY - St Lawrence  
 SCHOOL - Brasher Falls  
 TOWN - Stockholm  
 SWIS - 408000

2020 SCHOOL TAX ROLL  
 TAXABLE SECTION OF THE ROLL - 1  
 NAME SECTION - B  
 UNIFORM PERCENT OF VALUE IS 085.00

PAGE 1194  
 VALUATION DATE-JUL 01, 2019  
 TAXABLE STATUS DATE-MAR 01, 2020  
 RPS155/V04/L015  
 CURRENT DATE 8/14/2020

\*\*\* GRAND TOTALS \*\*\*

ROLL SEC	DESCRIPTION	TOTAL PARCELS	ASSESSED LAND	ASSESSED TOTAL	EXEMPT AMOUNT ----- STAR AMOUNT	TOTAL TAXABLE ----- STAR TAXABLE	TAX RATE	TOTAL TAX
	Brasher Falls Scho		2732,700	7661,100	20,000	7,641,100		
	SPEC DIST TAXES				2117,500	5,523,600		129,841.12
1	TAXABLE	140						129,841.12

STATE OF NEW YORK  
 COUNTY - St Lawrence  
 SCHOOL - Brasher Falls  
 TOWN - Stockholm  
 SWIS - 408000

2 0 2 0 S C H O O L T A X R O L L  
 T A X A B L E SECTION OF THE ROLL - 1  
 OWNERS NAME SEQUENCE  
 UNIFORM PERCENT OF VALUE IS 085.00

PAGE 1195  
 VALUATION DATE-JUL 01, 2019  
 TAXABLE STATUS DATE-MAR 01, 2020

TAX MAP PARCEL NUMBER	PROPERTY LOCATION & CLASS	ASSESSMENT	EXEMPTION CODE-----	SCHOOL
CURRENT OWNERS NAME	SCHOOL DISTRICT	LAND	TAX DESCRIPTION	TAXABLE VALUE
CURRENT OWNERS ADDRESS	PARCEL SIZE/GRID COORD	TOTAL	SPECIAL DISTRICTS	TAX AMOUNT
***** 44.002-2-35 *****				
44.002-2-35	Ush 11			
Calnon William R	910 Priv forest		Brasher Falls School	7,200
Calnon Mary D	Brasher Falls 402001	7,200		
116 Colby St	FRNT 720.00 DPTH	7,200		
Spencerport, NY 14559	ACRES 12.60			
	EAST-0373202 NRTH-1738562			
	DEED BOOK 1090 PG-557			
	FULL MARKET VALUE	8,471		
			TOTAL TAX ---	169.25**
			DATE #1	09/30/20
			AMT DUE	169.25
***** 25.003-4-4 *****				
25.003-4-4	1139 Sh 420			
Cameron John N	240 Rural res		ENH STAR 41834	
Cameron Jane B	Brasher Falls 402001	25,300	Brasher Falls School	85,000
1139 State Highway 420	11.93ar	85,000		
Brasher Falls, NY 13613-3296	ACRES 11.50			
	EAST-0368130 NRTH-1764400			
	DEED BOOK 888 PG-00960			
	FULL MARKET VALUE	100,000		
			TOTAL TAX ---	570.51**
			DATE #1	09/30/20
			AMT DUE	570.51
***** 25.003-4-5 *****				
25.003-4-5	Sh 420			
Cameron John N	314 Rural vac<10		Brasher Falls School	6,200
Cameron Jane B	Brasher Falls 402001	6,200		
1139 State Highway 420	FRNT 150.00 DPTH	6,200		
Brasher Falls, NY 13613-3296	ACRES 3.30			
	EAST-0368368 NRTH-1764119			
	DEED BOOK 851 PG-00319			
	FULL MARKET VALUE	7,294		
			TOTAL TAX ---	145.74**
			DATE #1	09/30/20
			AMT DUE	145.74
***** 55.002-2-21.21 *****				
55.002-2-21.21	233 Nichols Rd			
Cameron Laurie	240 Rural res		BAS STAR 41854	
233 Nichols Rd	Brasher Falls 402001	71,600	Brasher Falls School	135,000
Winthrop, NY 13697	1560'fr	135,000		
	ACRES 104.10			
	EAST-0381905 NRTH-1721330			
	DEED BOOK 2000 PG-21667			
	FULL MARKET VALUE	158,824		
			TOTAL TAX ---	2,559.87**
			DATE #1	09/30/20
			AMT DUE	2,559.87

\*\*\*\*\*

STATE OF NEW YORK  
 COUNTY - St Lawrence  
 SCHOOL - Brasher Falls  
 TOWN - Stockholm  
 SWIS - 408000

2 0 2 0 S C H O O L T A X R O L L  
 T A X A B L E SECTION OF THE ROLL - 1  
 OWNERS NAME SEQUENCE  
 UNIFORM PERCENT OF VALUE IS 085.00

PAGE 1196  
 VALUATION DATE-JUL 01, 2019  
 TAXABLE STATUS DATE-MAR 01, 2020

TAX MAP PARCEL NUMBER	PROPERTY LOCATION & CLASS	ASSESSMENT	EXEMPTION CODE-----	SCHOOL
CURRENT OWNERS NAME	SCHOOL DISTRICT	LAND	TAX DESCRIPTION	TAXABLE VALUE
CURRENT OWNERS ADDRESS	PARCEL SIZE/GRID COORD	TOTAL	SPECIAL DISTRICTS	TAX AMOUNT
***** 25.003-3-8 *****				
25.003-3-8	941 Sh 420			ACCT 1- 14- 1
Campbell Ronald G	210 1 Family Res		BAS STAR 41854	BILL 2888
941 State Highway 420	Brasher Falls 402001	14,600	Brasher Falls School	26,100
Brasher Falls, NY 13613	FRNT 209.00 DPTH 180.00	55,000		1,292.86
	EAST-0371533 NRTH-1760411			
	DEED BOOK 2002 PG-20292			
	FULL MARKET VALUE	64,706		
			TOTAL TAX ---	679.34**
				DATE #1 09/30/20
				AMT DUE 679.34
***** 33.002-2-18.2 *****				
33.002-2-18.2	Cr 49			ACCT 1-100- 7.2
Campbell Ronald G	910 Priv forest		Brasher Falls School	BILL 2889
941 State Highway 420	Brasher Falls 402001	7,300		171.60
Brasher Falls, NY 13613	Primarily Forest	7,300		
	FRNT 1027.00 DPTH 1273.00			
	ACRES 12.70			
	EAST-0352623 NRTH-1753762			
	DEED BOOK 2004 PG-8378			
	FULL MARKET VALUE	8,588		
			TOTAL TAX ---	171.60**
				DATE #1 09/30/20
				AMT DUE 171.60
***** 44.004-3-5 *****				
44.004-3-5	Reed Rd/abandoned			ACCT 1- 88- 9
Cantwell Leon	910 Priv forest		Brasher Falls School	BILL 2890
29 Railroad Rd	Brasher Falls 402001	4,000		94.03
Norwood, NY 13668	Road St Law Co	4,000		
	St Law Co Yandoh			
	400x632x471x875			
	ACRES 6.90			
	EAST-0373916 NRTH-1729049			
	DEED BOOK 2019 PG-16987			
	FULL MARKET VALUE	4,706		
			TOTAL TAX ---	94.03**
				DATE #1 09/30/20
				AMT DUE 94.03
***** 34.003-1-9 *****				
34.003-1-9	Cr 49			ACCT 1- 14- 3
Capone Anthony	910 Priv forest		Brasher Falls School	BILL 2891
Capone Dorothy	Brasher Falls 402001	13,000		305.59
146 Clarke Ave	ACRES 22.60	13,000		
South Plainfield, NJ	EAST-0366506 NRTH-1747319			
	DEED BOOK 00970 PG-00469			
	07080-5355 FULL MARKET VALUE	15,294		
			TOTAL TAX ---	305.59**
				DATE #1 09/30/20
				AMT DUE 305.59

\*\*\*\*\*

STATE OF NEW YORK  
 COUNTY - St Lawrence  
 SCHOOL - Brasher Falls  
 TOWN - Stockholm  
 SWIS - 408000

2 0 2 0 S C H O O L T A X R O L L  
 T A X A B L E SECTION OF THE ROLL - 1  
 OWNERS NAME SEQUENCE  
 UNIFORM PERCENT OF VALUE IS 085.00

PAGE 1197  
 VALUATION DATE-JUL 01, 2019  
 TAXABLE STATUS DATE-MAR 01, 2020

TAX MAP PARCEL NUMBER	PROPERTY LOCATION & CLASS	ASSESSMENT	EXEMPTION CODE-----	SCHOOL
CURRENT OWNERS NAME	SCHOOL DISTRICT	LAND	TAX DESCRIPTION	TAXABLE VALUE
CURRENT OWNERS ADDRESS	PARCEL SIZE/GRID COORD	TOTAL	SPECIAL DISTRICTS	TAX AMOUNT
***** 44.002-1-4.1 *****				
44.002-1-4.1	31 Green Meadows Rd			ACCT 1- 64- 4.1 BILL 2892
Capstan Management LLC	910 Priv forest		Brasher Falls School	6,000 141.04
PO Box 872590	Brasher Falls 402001	6,000		
Vancouver, WA 98687	ACRES 10.40	6,000		
	EAST-0373668 NRTH-1740443			
	DEED BOOK 2019 PG-14888			
	FULL MARKET VALUE	7,059		
TOTAL TAX ---				141.04**
				DATE #1 09/30/20
				AMT DUE 141.04
***** 44.001-3-20.11 *****				
44.001-3-20.11	544 McCarthy Rd			ACCT 1- 64- 1 BILL 2893
Carlisle William	910 Priv forest		Brasher Falls School	100,000 2,350.66
Huckle Alan	Brasher Falls 402001	76,800		
PO Box 153	Also 2004/22049 & Others	100,000		
Nicholville, NY 12965	ACRES 216.00			
	EAST-0372349 NRTH-1742516			
	DEED BOOK 2000 PG-2922			
	FULL MARKET VALUE	117,647		
TOTAL TAX ---				2,350.66**
				DATE #1 09/30/20
				AMT DUE 2,350.66
***** 56.002-1-11 *****				
56.002-1-11	Cr 49			ACCT 1- 14-10 BILL 2894
Carlson Roseann	314 Rural vac<10		Brasher Falls School	6,000 141.04
Attn: James V Naples	Brasher Falls 402001	6,000		
30 Laura Lee Dr	FRNT 297.00 DPTH 270.00	6,000		
Center Moriches, NY 11934	ACRES 1.80			
	EAST-0397077 NRTH-1724998			
	DEED BOOK 888 PG-00276			
	FULL MARKET VALUE	7,059		
TOTAL TAX ---				141.04**
				DATE #1 09/30/20
				AMT DUE 141.04
***** 44.002-1-20 *****				
44.002-1-20	Green Meadows Rd			ACCT 1-64-3 & 1- BILL 2895
Carmosino Giuseppina	910 Priv forest		Brasher Falls School	8,000 188.05
Carmosino Michele	Brasher Falls 402001	8,000		
2702 Tsse De Louisbourg	ACRES 13.80 BANK1111111	8,000		
Montreal, QC, Canada,	EAST-0373938 NRTH-1740162			
	DEED BOOK 2003 PG-11204			
	FULL MARKET VALUE	9,412		
TOTAL TAX ---				188.05**
				DATE #1 09/30/20
				AMT DUE 188.05

\*\*\*\*\*

STATE OF NEW YORK  
 COUNTY - St Lawrence  
 SCHOOL - Brasher Falls  
 TOWN - Stockholm  
 SWIS - 408000

2 0 2 0 S C H O O L T A X R O L L  
 T A X A B L E SECTION OF THE ROLL - 1  
 OWNERS NAME SEQUENCE  
 UNIFORM PERCENT OF VALUE IS 085.00

PAGE 1198  
 VALUATION DATE-JUL 01, 2019  
 TAXABLE STATUS DATE-MAR 01, 2020

TAX MAP PARCEL NUMBER	PROPERTY LOCATION & CLASS	ASSESSMENT	EXEMPTION CODE-----	SCHOOL
CURRENT OWNERS NAME	SCHOOL DISTRICT	LAND	TAX DESCRIPTION	TAXABLE VALUE
CURRENT OWNERS ADDRESS	PARCEL SIZE/GRID COORD	TOTAL	SPECIAL DISTRICTS	TAX AMOUNT
*****				
34.004-6-8.1	568 Sh 11C			34.004-6-8.1
Caron Gregory S	210 1 Family Res - WTRFNT		BAS STAR 41854	ACCT 1-105- 3
Caron Molly J	Brasher Falls 402001	18,800	Brasher Falls School	BILL 2896
PO Box 156	Easement 2003/4017	110,000		26,100
Winthrop, NY 13697	273'wf			2,585.73
	ACRES 5.40			
	EAST-0381128 NRTH-1745535			
	DEED BOOK 1107 PG-472			
	FULL MARKET VALUE	129,412		
			TOTAL TAX ---	1,972.20**
			DATE #1	09/30/20
			AMT DUE	1,972.20
*****				
34.004-6-8.211	Sh 11C			34.004-6-8.211
Caron Gregory S	312 Vac w/imprv - WTRFNT		Brasher Falls School	BILL 2897
Caron Molly J	Brasher Falls 402001	7,500		575.91
PO Box 156	Easement 2003/4017	24,500		
Winthrop, NY 13697	532'fr 820'wf			
	ACRES 14.70			
	EAST-0381534 NRTH-1745656			
	DEED BOOK 2001 PG-6636			
	FULL MARKET VALUE	28,824		
			TOTAL TAX ---	575.91**
			DATE #1	09/30/20
			AMT DUE	575.91
*****				
35.003-1-10.111	1731 Cr 49			35.003-1-10.111
Carr David	210 1 Family Res - WTRFNT		BAS STAR 41854	ACCT 1- 22- 3.3
Carr Lisa	Brasher Falls 402001	20,100	Brasher Falls School	BILL 2898
1731 County Route 49	574'wf	72,000		26,100
Winthrop, NY 13697	See 2014/8581 &			1,692.48
	1041/870 & 1059/700			
	FRNT 574.00 DPTH			
	ACRES 6.10			
	EAST-0384712 NRTH-1745413			
	DEED BOOK 2006 PG-9335			
	FULL MARKET VALUE	84,706		
			TOTAL TAX ---	1,078.95**
			DATE #1	09/30/20
			AMT DUE	1,078.95
*****				

STATE OF NEW YORK  
 COUNTY - St Lawrence  
 SCHOOL - Brasher Falls  
 TOWN - Stockholm  
 SWIS - 408000

2 0 2 0 S C H O O L T A X R O L L  
 T A X A B L E SECTION OF THE ROLL - 1  
 OWNERS NAME SEQUENCE  
 UNIFORM PERCENT OF VALUE IS 085.00

PAGE 1199  
 VALUATION DATE-JUL 01, 2019  
 TAXABLE STATUS DATE-MAR 01, 2020

TAX MAP PARCEL NUMBER	PROPERTY LOCATION & CLASS	ASSESSMENT	EXEMPTION CODE-----	SCHOOL
CURRENT OWNERS NAME	SCHOOL DISTRICT	LAND	TAX DESCRIPTION	TAXABLE VALUE
CURRENT OWNERS ADDRESS	PARCEL SIZE/GRID COORD	TOTAL	SPECIAL DISTRICTS	TAX AMOUNT
***** 34.004-2-23 *****				
	1997 Cr 49			ACCT 1- 14-11
34.004-2-23	240 Rural res		ENH STAR 41834	BILL 2899
Carr Edward(LU)	Brasher Falls 402001	44,800	Brasher Falls School	60,730
Carr Margaret(LU)	Rur Res W/acreage 37.5Ar	195,000		4,583.79
83 Algonquin Dr	ACRES 50.50			
Lake Placid, NY 12946	EAST-0377207 NRTH-1747773			
	DEED BOOK 2019 PG-5863			
	FULL MARKET VALUE	229,412		
			TOTAL TAX ---	3,156.23**
				DATE #1 09/30/20
				AMT DUE 3,156.23
***** 34.068-2-23 *****				
	704 Sh 11C			ACCT 1-11-12
34.068-2-23	210 1 Family Res - WTRFNT		Brasher Falls School	BILL 2900
Carr Evelyn A	Brasher Falls 402001	15,000		1,621.96
PO Box 94	Easement 1116/649	69,000		
Winthrop, NY 13697	ACRES 1.00			
	EAST-0383011 NRTH-1748473			
	DEED BOOK 2005 PG-1494			
	FULL MARKET VALUE	81,176		
			TOTAL TAX ---	1,621.96**
				DATE #1 09/30/20
				AMT DUE 1,621.96
***** 34.068-2-24 *****				
	702 Sh 11C			ACCT 1- 46-12
34.068-2-24	210 1 Family Res - WTRFNT		ENH STAR 41834	BILL 2901
Carr Evelyn A	Brasher Falls 402001	15,200	Brasher Falls School	60,730
PO Box 94	ACRES 1.20	62,000		1,457.41
Winthrop, NY 13697	EAST-0382957 NRTH-1748403			
	DEED BOOK 2008 PG-13437			
	FULL MARKET VALUE	72,941		
			TOTAL TAX ---	29.85**
				DATE #1 09/30/20
				AMT DUE 29.85
***** 34.067-1-34 *****				
	81 Cemetery St			ACCT 1- 15- 1
34.067-1-34	210 1 Family Res		BAS STAR 41854	BILL 2902
Carvel Leonard	Brasher Falls 402001	7,800	Brasher Falls School	26,100
Carvel Lynda	113x125x98x125	87,000		2,045.08
PO Box 28	FRNT 113.00 DPTH 125.00			
Winthrop, NY 13697	ACRES 0.25			
	EAST-0381008 NRTH-1749495			
	DEED BOOK 860 PG-117			
	FULL MARKET VALUE	102,353		
			TOTAL TAX ---	1,431.55**
				DATE #1 09/30/20
				AMT DUE 1,431.55

\*\*\*\*\*

STATE OF NEW YORK  
 COUNTY - St Lawrence  
 SCHOOL - Brasher Falls  
 TOWN - Stockholm  
 SWIS - 408000

2 0 2 0 S C H O O L T A X R O L L  
 T A X A B L E SECTION OF THE ROLL - 1  
 OWNERS NAME SEQUENCE  
 UNIFORM PERCENT OF VALUE IS 085.00

PAGE 1200  
 VALUATION DATE-JUL 01, 2019  
 TAXABLE STATUS DATE-MAR 01, 2020

TAX MAP PARCEL NUMBER	PROPERTY LOCATION & CLASS	ASSESSMENT	EXEMPTION CODE-----	SCHOOL
CURRENT OWNERS NAME	SCHOOL DISTRICT	LAND	TAX DESCRIPTION	TAXABLE VALUE
CURRENT OWNERS ADDRESS	PARCEL SIZE/GRID COORD	TOTAL	SPECIAL DISTRICTS	TAX AMOUNT
*****				
34.067-1-7.112	Cemetery St			34.067-1-7.112 *****
Carvel Leonard J	311 Res vac land		Brasher Falls School	4,800
Carvel Lynda J	Brasher Falls 402001	4,800		BILL 2903
PO Box 28	FRNT 150.00 DPTH 125.00	4,800		112.83
Winthrop, NY 13697	EAST-0380925 NRTH-1749599			
	DEED BOOK 2009 PG-11532			
	FULL MARKET VALUE	5,647		
TOTAL TAX ---				112.83**
				DATE #1 09/30/20
				AMT DUE 112.83
*****				
44.004-3-8	Reed Rd/abandoned			44.004-3-8 *****
Casey Scott A	910 Priv forest		Brasher Falls School	ACCT 1-105- 5
Casey Cinnamon E	Brasher Falls 402001	7,600		7,600
25 Langdon Rd	25.53A(D)	7,600		BILL 2904
North Bangor, NY 12966	FRNT 300.00 DPTH			178.65
	ACRES 23.70			
	EAST-0376449 NRTH-1728659			
	DEED BOOK 2019 PG-15794			
	FULL MARKET VALUE	8,941		
TOTAL TAX ---				178.65**
				DATE #1 09/30/20
				AMT DUE 178.65
*****				
44.004-3-9	200 Reed Rd/abandoned			44.004-3-9 *****
Casey Scott A	260 Seasonal res		Brasher Falls School	ACCT 1- 11- 8
Casey Cinnamon E	Brasher Falls 402001	10,000		35,000
25 Langdon Rd	FRNT 363.00 DPTH	35,000		BILL 2905
North Bangor, NY 12966	ACRES 26.80			822.73
	EAST-0376688 NRTH-1728832			
	DEED BOOK 2019 PG-15794			
	FULL MARKET VALUE	41,176		
TOTAL TAX ---				822.73**
				DATE #1 09/30/20
				AMT DUE 822.73
*****				
44.004-3-12	Reed Rd/abandoned			44.004-3-12 *****
Casey Scott A	910 Priv forest		Brasher Falls School	ACCT 1- 37-11
Casey Cinnamon E	Brasher Falls 402001	4,800		4,800
25 Langdon Rd	14ar 10.45A(d)	4,800		BILL 2906
North Bangor, NY 12966	FRNT 237.00 DPTH			112.83
	ACRES 10.10			
	EAST-0376926 NRTH-1728984			
	DEED BOOK 2019 PG-15794			
	FULL MARKET VALUE	5,647		
TOTAL TAX ---				112.83**
				DATE #1 09/30/20
				AMT DUE 112.83
*****				

STATE OF NEW YORK  
 COUNTY - St Lawrence  
 SCHOOL - Brasher Falls  
 TOWN - Stockholm  
 SWIS - 408000

2 0 2 0 S C H O O L T A X R O L L  
 T A X A B L E SECTION OF THE ROLL - 1  
 OWNERS NAME SEQUENCE  
 UNIFORM PERCENT OF VALUE IS 085.00

PAGE 1201  
 VALUATION DATE-JUL 01, 2019  
 TAXABLE STATUS DATE-MAR 01, 2020

TAX MAP PARCEL NUMBER	PROPERTY LOCATION & CLASS	ASSESSMENT	EXEMPTION CODE-----	SCHOOL
CURRENT OWNERS NAME	SCHOOL DISTRICT	LAND	TAX DESCRIPTION	TAXABLE VALUE
CURRENT OWNERS ADDRESS	PARCEL SIZE/GRID COORD	TOTAL	SPECIAL DISTRICTS	TAX AMOUNT
***** 34.003-2-21 *****				
34.003-2-21	Catamount Ridge Rd			ACCT 1- 71-14
Cassada Neil D	314 Rural vac<10		Brasher Falls School	3,000
16 Catamount Ridge Rd	Brasher Falls 402001	3,000		
Winthrop, NY 13697	Gordon & Betty Oakes Land	3,000		
	75x145 .25R			
	FRNT 75.00 DPTH 145.00			
	EAST-0366723 NRTH-1748751			
	DEED BOOK 2009 PG-399			
	FULL MARKET VALUE	3,529		
			TOTAL TAX ---	70.52**
				DATE #1 09/30/20
				AMT DUE 70.52
***** 34.003-2-23 *****				
34.003-2-23	16 Catamount Ridge Rd			ACCT 1-108-15
Cassada Neil D	210 1 Family Res		BAS STAR 41854	
16 Catamount Ridge Rd	Brasher Falls 402001	16,100	Brasher Falls School	70,000
Winthrop, NY 13697	ACRES 2.10	70,000		
	EAST-0366924 NRTH-1748759			
	DEED BOOK 2009 PG-399			
	FULL MARKET VALUE	82,353		
			TOTAL TAX ---	1,031.94**
				DATE #1 09/30/20
				AMT DUE 1,031.94
***** 56.002-1-8 *****				
56.002-1-8	Cr 49			ACCT 1- 6-13.1
Caster Nathan	910 Priv forest		Brasher Falls School	22,000
Crisitello Eric & Richard T II	Brasher Falls 402001	22,000		
1101 river Rd	611'fr	22,000		
Norwood, NY 13668	ACRES 59.50			
	EAST-0396357 NRTH-1723946			
	DEED BOOK 2017 PG-4944			
	FULL MARKET VALUE	25,882		
			TOTAL TAX ---	517.15**
				DATE #1 09/30/20
				AMT DUE 517.15
***** 34.003-2-8 *****				
34.003-2-8	Catamount Ridge Rd			ACCT 1- 46-15.3
Catamount Eight Hunting Club	910 Priv forest		Brasher Falls School	16,300
% Darrin Latrace	Brasher Falls 402001	16,300		
300 Lacombe Rd	ACRES 28.40	16,300		
Norfolk, NY 13667	EAST-0371508 NRTH-1751276			
	DEED BOOK 2017 PG-5382			
	FULL MARKET VALUE	19,176		
			TOTAL TAX ---	383.16**
				DATE #1 09/30/20
				AMT DUE 383.16
*****				



STATE OF NEW YORK  
 COUNTY - St Lawrence  
 SCHOOL - Brasher Falls  
 TOWN - Stockholm  
 SWIS - 408000

2 0 2 0 S C H O O L T A X R O L L  
 T A X A B L E SECTION OF THE ROLL - 1  
 OWNERS NAME SEQUENCE  
 UNIFORM PERCENT OF VALUE IS 085.00

PAGE 1202  
 VALUATION DATE-JUL 01, 2019  
 TAXABLE STATUS DATE-MAR 01, 2020

TAX MAP PARCEL NUMBER	PROPERTY LOCATION & CLASS	ASSESSMENT	EXEMPTION CODE-----	SCHOOL
CURRENT OWNERS NAME	SCHOOL DISTRICT	LAND	TAX DESCRIPTION	TAXABLE VALUE
CURRENT OWNERS ADDRESS	PARCEL SIZE/GRID COORD	TOTAL	SPECIAL DISTRICTS	TAX AMOUNT
*****				
34.003-2-14.2	Cr 49			34.003-2-14.2 *****
Catamount Eight Hunting Club	260 Seasonal res		Brasher Falls School	ACCT 1-69-3.2 BILL 2911
% Darrin Latrace	Brasher Falls 402001	31,600		38,000 893.25
300 Lacombe Rd	58A(D)	38,000		
Norfolk, NY 13667	FRNT 15.00 DPTH			
	ACRES 55.00			
	EAST-0369126 NRTH-1747405			
	DEED BOOK 2017 PG-5382			
	FULL MARKET VALUE	44,706		
			TOTAL TAX ---	893.25**
				DATE #1 09/30/20
				AMT DUE 893.25
*****				
34.068-2-34	667 Sh 11C			34.068-2-34 *****
Catlin Frances M	210 1 Family Res		Brasher Falls School	ACCT 1- 15- 8 BILL 2912
PO Box 65	Brasher Falls 402001	7,000		72,000 1,692.48
Winthrop, NY 13697	FRNT 71.00 DPTH 196.00	72,000		
	EAST-0382166 NRTH-1747846			
	DEED BOOK 2008 PG-7509			
	FULL MARKET VALUE	84,706		
			TOTAL TAX ---	1,692.48**
				DATE #1 09/30/20
				AMT DUE 1,692.48
*****				
44.001-3-2.112	264 McCarthy Rd			44.001-3-2.112 *****
Cayea John A	240 Rural res		ENH STAR 41834	BILL 2913
Cayea Cynthia A	Brasher Falls 402001	29,000	Brasher Falls School	60,730
264 McCarthy Rd	FRNT 1100.00 DPTH	65,000		1,527.93
Winthrop, NY 13697	ACRES 19.00 BANK8888111			
	EAST-0365142 NRTH-1738238			
	DEED BOOK 2015 PG-9253			
	FULL MARKET VALUE	76,471		
			TOTAL TAX ---	100.37**
				DATE #1 09/30/20
				AMT DUE 100.37
*****				
34.059-1-24	1864 Cr 49			34.059-1-24 *****
Cerny Guy R	456 Medium Retai		Brasher Falls School	BILL 2914
359 Lake Ozonia Rd	Brasher Falls 402001	18,000		180,000 4,231.19
Saint Regis Falls, NY 12980	FRNT 280.00 DPTH 694.00	180,000		
	ACRES 4.00			
	EAST-0379567 NRTH-1749895			
	DEED BOOK 2012 PG-20308			
	FULL MARKET VALUE	211,765		
			TOTAL TAX ---	4,231.19**
				DATE #1 09/30/20
				AMT DUE 4,231.19
*****				

STATE OF NEW YORK  
 COUNTY - St Lawrence  
 SCHOOL - Brasher Falls  
 TOWN - Stockholm  
 SWIS - 408000

2 0 2 0 S C H O O L T A X R O L L  
 T A X A B L E SECTION OF THE ROLL - 1  
 OWNERS NAME SEQUENCE  
 UNIFORM PERCENT OF VALUE IS 085.00

PAGE 1203  
 VALUATION DATE-JUL 01, 2019  
 TAXABLE STATUS DATE-MAR 01, 2020

TAX MAP PARCEL NUMBER	PROPERTY LOCATION & CLASS	ASSESSMENT	EXEMPTION CODE-----	SCHOOL
CURRENT OWNERS NAME	SCHOOL DISTRICT	LAND	TAX DESCRIPTION	TAXABLE VALUE
CURRENT OWNERS ADDRESS	PARCEL SIZE/GRID COORD	TOTAL	SPECIAL DISTRICTS	TAX AMOUNT
***** 44.002-2-10 *****				
105,199 White Rd				ACCT 1- 15-14 BILL 2915
44.002-2-10	112 Dairy farm		Silo 42100	22,000
Chambers Bernard J Jr	Brasher Falls 402001	111,100	BAS STAR 41854	12,000
Chambers Ann M	FRNT 3370.00 DPTH	195,000	Brasher Falls School	173,000
105 White Rd	ACRES 165.50			4,066.64
Winthrop, NY 13697	EAST-0377640 NRTH-1741027			
	DEED BOOK 2020 PG-1000			
	FULL MARKET VALUE	229,412		
TOTAL TAX ---				3,784.56**
				DATE #1 09/30/20
				AMT DUE 3,784.56
***** 34.067-2-12 *****				
1880 Cr 49				ACCT 1- 27- 9 BILL 2916
34.067-2-12	210 1 Family Res		Brasher Falls School	72,000
Chambers Danielle (LC)	Brasher Falls 402001	8,000		1,692.48
1880 County Route 49	FRNT 85.00 DPTH 167.00	72,000		
Winthrop, NY 13697-3205	EAST-0379286 NRTH-1749604			
	DEED BOOK 2015 PG-10731			
	FULL MARKET VALUE	84,706		
TOTAL TAX ---				1,692.48**
				DATE #1 09/30/20
				AMT DUE 1,692.48
***** 44.002-1-29 *****				
13 Green Meadows Rd				BILL 2917
44.002-1-29	270 Mfg housing		BAS STAR 41854	26,100
Chambers Devin M (LC)	Brasher Falls 402001	14,100	Brasher Falls School	76,000
13 Green Meadows Rd	Lot 6,7,8	76,000		1,786.50
Winthrop, NY 13697	FRNT 240.00 DPTH 160.00			
	EAST-0374522 NRTH-1740573			
	DEED BOOK 2000 PG-16447			
	FULL MARKET VALUE	89,412		
TOTAL TAX ---				1,172.98**
				DATE #1 09/30/20
				AMT DUE 1,172.98
***** 34.059-2-6 *****				
5 Buck Ave				ACCT 1- 75- 6 BILL 2918
34.059-2-6	210 1 Family Res		ENH STAR 41834	60,730
Chambers Gerald (LU)	Brasher Falls 402001	11,800	Brasher Falls School	68,000
Chambers Donna Mae (LU)	113x68x107x176x126	68,000		1,598.45
102 Skinnerville Rd	FRNT 181.00 DPTH 126.00			
Winthrop, NY 13697	EAST-0380417 NRTH-1749873			
	DEED BOOK 2014 PG-16850			
PRIOR OWNER ON 3/01/2020	FULL MARKET VALUE	80,000		
Chambers Gerald (LU)				
TOTAL TAX ---				170.89**
				DATE #1 09/30/20
				AMT DUE 170.89
*****				

STATE OF NEW YORK  
 COUNTY - St Lawrence  
 SCHOOL - Brasher Falls  
 TOWN - Stockholm  
 SWIS - 408000

2 0 2 0 S C H O O L T A X R O L L  
 T A X A B L E SECTION OF THE ROLL - 1  
 OWNERS NAME SEQUENCE  
 UNIFORM PERCENT OF VALUE IS 085.00

PAGE 1204  
 VALUATION DATE-JUL 01, 2019  
 TAXABLE STATUS DATE-MAR 01, 2020

TAX MAP PARCEL NUMBER	PROPERTY LOCATION & CLASS	ASSESSMENT	EXEMPTION CODE-----	SCHOOL
CURRENT OWNERS NAME	SCHOOL DISTRICT	LAND	TAX DESCRIPTION	TAXABLE VALUE
CURRENT OWNERS ADDRESS	PARCEL SIZE/GRID COORD	TOTAL	SPECIAL DISTRICTS	TAX AMOUNT
*****				
34.068-2-1.1	12 Pleasant St			34.068-2-1.1 *****
Chambers Joyce M	220 2 Family Res		Brasher Falls School	ACCT 1- 10- 4.1 BILL 2919
PO Box 398	Brasher Falls 402001	4,000		
Winthrop, NY 13697	47x129x47x130	52,000		
	FRNT 47.00 DPTH 129.00			
	EAST-0382020 NRTH-1748024			
	DEED BOOK 1006 PG-00746			
	FULL MARKET VALUE	61,176		
			TOTAL TAX ---	1,222.34**
				DATE #1 09/30/20
				AMT DUE 1,222.34
*****				
34.068-2-31	8 Pleasant St			34.068-2-31 *****
Chambers Joyce M	210 1 Family Res		BAS STAR 41854	ACCT 1- 41-13 BILL 2920
PO Box 398	Brasher Falls 402001	7,000	Brasher Falls School	26,100
Winthrop, NY 13697	FRNT 71.00 DPTH 177.00	62,000		1,457.41
	EAST-0382009 NRTH-1747954			
	DEED BOOK 2007 PG-20521			
	FULL MARKET VALUE	72,941		
			TOTAL TAX ---	843.89**
				DATE #1 09/30/20
				AMT DUE 843.89
*****				
44.004-2-10	Off USH 11			44.004-2-10 *****
Chambers Leary P	910 Priv forest		Brasher Falls School	ACCT 1- 16- 3 BILL 2921
Chambers Wendy A	Brasher Falls 402001	24,000		24,000 564.16
382 Tiernan Ridge Rd	52.5A(D)	24,000		
Chase Mills, NY 13621	Forest			
	ACRES 53.80			
	EAST-0383031 NRTH-1735751			
	DEED BOOK 1085 PG-773			
	FULL MARKET VALUE	28,235		
			TOTAL TAX ---	564.16**
				DATE #1 09/30/20
				AMT DUE 564.16
*****				
44.002-1-21	35 Green Meadows Rd			44.002-1-21 *****
Chambers Robert B	312 Vac w/imprv		Brasher Falls School	ACCT 1- 64- 4.4 BILL 2922
Chambers Robert L	Brasher Falls 402001	6,100		8,100 190.40
28 Somerset Ave	Vac Land-Ms 43	8,100		
Massena, NY 13662	ACRES 10.50			
	EAST-0373567 NRTH-1740627			
	DEED BOOK 2018 PG-15660			
	FULL MARKET VALUE	9,529		
			TOTAL TAX ---	190.40**
				DATE #1 09/30/20
				AMT DUE 190.40
*****				

STATE OF NEW YORK  
 COUNTY - St Lawrence  
 SCHOOL - Brasher Falls  
 TOWN - Stockholm  
 SWIS - 408000

2 0 2 0 S C H O O L T A X R O L L  
 T A X A B L E SECTION OF THE ROLL - 1  
 OWNERS NAME SEQUENCE  
 UNIFORM PERCENT OF VALUE IS 085.00

PAGE 1205  
 VALUATION DATE-JUL 01, 2019  
 TAXABLE STATUS DATE-MAR 01, 2020

TAX MAP PARCEL NUMBER	PROPERTY LOCATION & CLASS	ASSESSMENT	EXEMPTION CODE-----	SCHOOL
CURRENT OWNERS NAME	SCHOOL DISTRICT	LAND	TAX DESCRIPTION	TAXABLE VALUE
CURRENT OWNERS ADDRESS	PARCEL SIZE/GRID COORD	TOTAL	SPECIAL DISTRICTS	TAX AMOUNT
*****				
34.076-5-2	226 Sh 420			34.076-5-2
Chapman Craig C	210 1 Family Res		Brasher Falls School	55,000
Chapman Valerie J	Brasher Falls 402001	8,200		ACCT 1-16-4
226 State Highway 420	80x260x90x280	55,000		BILL 2923
Winthrop, NY 13697-3162	FRNT 80.00 DPTH 280.00			
	EAST-0382796 NRTH-1746182			
	DEED BOOK 1011 PG-00630			
	FULL MARKET VALUE	64,706		
			TOTAL TAX ---	1,292.86**
			DATE #1	09/30/20
			AMT DUE	1,292.86
*****				
33.002-3-15	655 Porter Lynch Rd			33.002-3-15
Chapman John O	312 Vac w/imprv		Brasher Falls School	2,000
Chapman Mona	Brasher Falls 402001	1,000		ACCT 1- 17- 4
622 Porter Lynch Rd	Barn	2,000		BILL 2924
Norwood, NY 13668	FRNT 200.00 DPTH 110.00			
	EAST-0354259 NRTH-1752566			
	DEED BOOK 2011 PG-19442			
	FULL MARKET VALUE	2,353		
			TOTAL TAX ---	47.01**
			DATE #1	09/30/20
			AMT DUE	47.01
*****				
33.004-2-11.11	620,622 Porter Lynch Rd			33.004-2-11.11
Chapman John O	112 Dairy farm		Silo 42100	ACCT 1- 16-11
622 Porter Lynch Rd	Brasher Falls 402001	80,000	BAS STAR 41854	BILL 2925
Norwood, NY 13668-3192	Trailer-\$10,000	120,000	Brasher Falls School	13,700
	Easement 2010/13349 &			26,100
	2011/3519 & 2011/3520			2,498.75
	ACRES 119.10			
	EAST-0353792 NRTH-1751622			
	DEED BOOK 2004 PG-20391			
	FULL MARKET VALUE	141,176		
			TOTAL TAX ---	1,885.23**
			DATE #1	09/30/20
			AMT DUE	1,885.23
*****				
33.002-2-18.11	3049, 3057 Cr 49			33.002-2-18.11
Chapman John O II	240 Rural res		BAS STAR 41854	ACCT 1-100- 7.1
Chapman Benjamin J	Brasher Falls 402001	52,400	Brasher Falls School	BILL 2926
3049 County Route 49	Easement 2010/14157 &	94,000		26,100
Norfolk, NY 13667	2011/3519 & 2011/3520			2,209.62
	ACRES 71.60			
	EAST-0352623 NRTH-1752443			
	DEED BOOK 2010 PG-2275			
	FULL MARKET VALUE	110,588		
			TOTAL TAX ---	1,596.10**
			DATE #1	09/30/20
			AMT DUE	1,596.10
*****				



STATE OF NEW YORK  
 COUNTY - St Lawrence  
 SCHOOL - Brasher Falls  
 TOWN - Stockholm  
 SWIS - 408000

2 0 2 0 S C H O O L T A X R O L L  
 T A X A B L E SECTION OF THE ROLL - 1  
 OWNERS NAME SEQUENCE  
 UNIFORM PERCENT OF VALUE IS 085.00

PAGE 1206  
 VALUATION DATE-JUL 01, 2019  
 TAXABLE STATUS DATE-MAR 01, 2020

TAX MAP PARCEL NUMBER	PROPERTY LOCATION & CLASS	ASSESSMENT	EXEMPTION CODE-----	SCHOOL
CURRENT OWNERS NAME	SCHOOL DISTRICT	LAND	TAX DESCRIPTION	TAXABLE VALUE
CURRENT OWNERS ADDRESS	PARCEL SIZE/GRID COORD	TOTAL	SPECIAL DISTRICTS	TAX AMOUNT
***** 33.002-2-3.2 *****				
3122 CR 49	210 1 Family Res		BAS STAR 41854	BILL 2927
33.002-2-3.2	Brasher Falls 402001	16,900	Brasher Falls School	26,100
Chapman Marsha	ACRES 2.90	56,000		1,316.37
3122 County Route 49	EAST-0351450 NRTH-1753944			
Norfolk, NY 13667	DEED BOOK 2009 PG-10736			
	FULL MARKET VALUE	65,882		
TOTAL TAX ---				702.85**
				DATE #1 09/30/20
				AMT DUE 702.85
***** 55.002-3-14 *****				
647 Elliott Rd	270 Mfg housing		BAS STAR 41854	BILL 2928
55.002-3-14	Brasher Falls 402001	21,400	Brasher Falls School	26,100
Charleson Edward III Trust	Sub Lot(11)	35,000		822.73
% Edward Charleson Jr	Trailer W/addition & Shop			
647 Elliott Rd	FRNT 420.00 DPTH			
Winthrop, NY 13697	ACRES 7.40			
	EAST-0375490 NRTH-1722239			
	DEED BOOK 2015 PG-13546			
	FULL MARKET VALUE	41,176		
TOTAL TAX ---				209.21**
				DATE #1 09/30/20
				AMT DUE 209.21
***** 55.002-3-7.1 *****				
12 Scott Rd,303,305 Buckton	210 1 Family Res		Brasher Falls School	BILL 2929
55.002-3-7.1	Brasher Falls 402001	21,800		752.21
Charleson Kenneth	(2) Trailers Subd Lot (21	32,000		
327 Buckton Rd	475x860x360x850			
Winthrop, NY 13697	ACRES 7.80			
	EAST-0373784 NRTH-1721944			
	DEED BOOK 2016 PG-2786			
	FULL MARKET VALUE	37,647		
TOTAL TAX ---				752.21**
				DATE #1 09/30/20
				AMT DUE 752.21
***** 55.002-3-8 *****				
327 Buckton Rd	210 1 Family Res		BAS STAR 41854	BILL 2930
55.002-3-8	Brasher Falls 402001	20,000	Brasher Falls School	26,100
Charleson Kenneth L	Subd Lot (18)	38,000		893.25
327 Buckton Rd	FRNT 300.00 DPTH			
Winthrop, NY 13697	ACRES 6.00 BANK8888869			
	EAST-0374068 NRTH-1722108			
	DEED BOOK 2013 PG-19109			
	FULL MARKET VALUE	44,706		
TOTAL TAX ---				279.73**
				DATE #1 09/30/20
				AMT DUE 279.73
*****				



STATE OF NEW YORK  
 COUNTY - St Lawrence  
 SCHOOL - Brasher Falls  
 TOWN - Stockholm  
 SWIS - 408000

2 0 2 0 S C H O O L T A X R O L L  
 T A X A B L E SECTION OF THE ROLL - 1  
 OWNERS NAME SEQUENCE  
 UNIFORM PERCENT OF VALUE IS 085.00

PAGE 1207  
 VALUATION DATE-JUL 01, 2019  
 TAXABLE STATUS DATE-MAR 01, 2020

TAX MAP PARCEL NUMBER	PROPERTY LOCATION & CLASS	ASSESSMENT	EXEMPTION CODE-----	SCHOOL
CURRENT OWNERS NAME	SCHOOL DISTRICT	LAND	TAX DESCRIPTION	TAXABLE VALUE
CURRENT OWNERS ADDRESS	PARCEL SIZE/GRID COORD	TOTAL	SPECIAL DISTRICTS	TAX AMOUNT
*****				55.002-3-5 *****
55.002-3-5	50,54 Scott Rd			BILL 2931
Charleson Monique M	270 Mfg housing		BAS STAR 41854	26,100
54 Scott Rd	Brasher Falls 402001	28,300	Brasher Falls School	48,000
Winthrop, NY 13697	Subd Lot (20)	48,000		
	329x585x221x1497x601x2115			
	FRNT 329.00 DPTH			
	ACRES 24.20			
	EAST-0374089 NRTH-1723384			
	DEED BOOK 1068 PG-681			
	FULL MARKET VALUE	56,471		
			TOTAL TAX ---	514.79**
				DATE #1 09/30/20
				AMT DUE 514.79
*****				45.003-1-7.3 *****
45.003-1-7.3	1259 CR 49			BILL 2932
Charleson Ronald Jr	270 Mfg housing		Brasher Falls School	658.19
1259 County Route 49	Brasher Falls 402001	15,000		
Winthrop, NY 13697-3149	1.0A	28,000		
	180x243x179x243			
	FRNT 180.00 DPTH 243.00			
	ACRES 1.00			
	EAST-0388474 NRTH-1734726			
	DEED BOOK 2003 PG-14894			
	FULL MARKET VALUE	32,941		
			TOTAL TAX ---	658.19**
				DATE #1 09/30/20
				AMT DUE 658.19
*****				34.076-2-28 *****
34.076-2-28	626 Sh 11C			BILL 2933
Chateau John E	411 Apartment		Brasher Falls School	2,115.59
PO Box 355	Brasher Falls 402001	2,100		
Winthrop, NY 13697	30x87x34x89	90,000		
	FRNT 30.00 DPTH 88.00			
	EAST-0381739 NRTH-1746873			
	DEED BOOK 2006 PG-6108			
	FULL MARKET VALUE	105,882		
			TOTAL TAX ---	2,115.59**
				DATE #1 09/30/20
				AMT DUE 2,115.59
*****				*****



STATE OF NEW YORK  
 COUNTY - St Lawrence  
 SCHOOL - Brasher Falls  
 TOWN - Stockholm  
 SWIS - 408000

2 0 2 0 S C H O O L T A X R O L L  
 T A X A B L E SECTION OF THE ROLL - 1  
 OWNERS NAME SEQUENCE  
 UNIFORM PERCENT OF VALUE IS 085.00

PAGE 1208  
 VALUATION DATE-JUL 01, 2019  
 TAXABLE STATUS DATE-MAR 01, 2020

TAX MAP PARCEL NUMBER	PROPERTY LOCATION & CLASS	ASSESSMENT	EXEMPTION CODE-----	SCHOOL
CURRENT OWNERS NAME	SCHOOL DISTRICT	LAND	TAX DESCRIPTION	TAXABLE VALUE
CURRENT OWNERS ADDRESS	PARCEL SIZE/GRID COORD	TOTAL	SPECIAL DISTRICTS	TAX AMOUNT
*****				
34.076-2-29	632 Sh 11C			34.076-2-29
Chateau John E	411 Apartment		ENH STAR 41834	ACCT 1- 22- 6
PO Box 355	Brasher Falls 402001	9,200	Brasher Falls School	BILL 2934
Winthrop, NY 13697	Agreement 2000/22937	83,000		41,500
	157x96x64x10x98x87			1,951.05
	FRNT 157.00 DPTH 92.00			
	EAST-0381804 NRTH-1746954			
	DEED BOOK 955 PG-00679			
	FULL MARKET VALUE	97,647		
			TOTAL TAX ---	975.52**
				DATE #1 09/30/20
				AMT DUE 975.52
*****				
43.004-1-12	Cr 47			43.004-1-12
Cheney Bernard B	910 Priv forest		Brasher Falls School	ACCT 1- 18-13
Cheney Jacklynn A	Brasher Falls 402001	10,300		BILL 2935
400 Pickle St	FRNT 1066.00 DPTH	10,300		242.12
Potsdam, NY 13676	ACRES 40.60			
	EAST-0356615 NRTH-1734435			
	DEED BOOK 2003 PG-5222			
	FULL MARKET VALUE	12,118		
			TOTAL TAX ---	242.12**
				DATE #1 09/30/20
				AMT DUE 242.12
*****				
43.004-2-8	Off CR 47			43.004-2-8
Cheney Bernard B	910 Priv forest		Brasher Falls School	ACCT 1- 48-15
400 Pickle St	Brasher Falls 402001	11,100		BILL 2936
Potsdam, NY 13676	ACRES 18.60	11,100		260.92
	EAST-0356672 NRTH-1733159			
	DEED BOOK 1098 PG-220			
	FULL MARKET VALUE	13,059		
			TOTAL TAX ---	260.92**
				DATE #1 09/30/20
				AMT DUE 260.92
*****				
43.004-2-15	400 Pickle St			43.004-2-15
Cheney Bernard B	113 Cattle farm		ENH STAR 41834	ACCT 1- 18-14
Cheney Jacklynn A	Brasher Falls 402001	46,100	Brasher Falls School	BILL 2937
400 Pickle St	Rur Res W/acreage	91,700		60,730
Potsdam, NY 13676	ACRES 65.30			2,155.56
	EAST-0359094 NRTH-1732186			
	DEED BOOK 2003 PG-5222			
	FULL MARKET VALUE	107,882		
			TOTAL TAX ---	728.00**
				DATE #1 09/30/20
				AMT DUE 728.00
*****				

STATE OF NEW YORK  
 COUNTY - St Lawrence  
 SCHOOL - Brasher Falls  
 TOWN - Stockholm  
 SWIS - 408000

2 0 2 0 S C H O O L T A X R O L L  
 T A X A B L E SECTION OF THE ROLL - 1  
 OWNERS NAME SEQUENCE  
 UNIFORM PERCENT OF VALUE IS 085.00

PAGE 1209  
 VALUATION DATE-JUL 01, 2019  
 TAXABLE STATUS DATE-MAR 01, 2020

TAX MAP PARCEL NUMBER	PROPERTY LOCATION & CLASS	ASSESSMENT	EXEMPTION CODE	SCHOOL
CURRENT OWNERS NAME	SCHOOL DISTRICT	LAND	TAX DESCRIPTION	TAXABLE VALUE
CURRENT OWNERS ADDRESS	PARCEL SIZE/GRID COORD	TOTAL	SPECIAL DISTRICTS	TAX AMOUNT
***** 44.003-3-3.2 *****				
1856 CR 47	210 1 Family Res		BAS STAR 41854	
44.003-3-3.2	Brasher Falls 402001	19,000	Brasher Falls School	39,000
Cheney Ethan (LC)	Unrec Land Cont to Cheney	39,000		
1856 County Route 47	FRNT 500.00 DPTH			
Winthrop, NY 13697	ACRES 4.70			
	EAST-0371030 NRTH-1728537			
	FULL MARKET VALUE	45,882		
TOTAL TAX ---				303.24**
				DATE #1 09/30/20
				AMT DUE 303.24
***** 34.068-2-7 *****				
685 Sh 11C	210 1 Family Res		BAS STAR 41854	
34.068-2-7	Brasher Falls 402001	12,000	Brasher Falls School	100,000
Cherniak John	Agreement 1999/8017	100,000		
PO Box 359	FRNT 132.00 DPTH 323.00			
Winthrop, NY 13697	EAST-0382345 NRTH-1748246			
	DEED BOOK 1999 PG-8018			
	FULL MARKET VALUE	117,647		
TOTAL TAX ---				1,737.14**
				DATE #1 09/30/20
				AMT DUE 1,737.14
***** 45.003-1-29 *****				
816 Buckton Rd	240 Rural res		BAS STAR 41854	
45.003-1-29	Brasher Falls 402001	32,400	Brasher Falls School	140,000
Chorba Family Revocable Trust	Road	140,000		
Attn: Ronald & Holly Chorba	Rur Res W/24a/roll			
816 Buckton Rd	ACRES 25.70			
Winthrop, NY 13697	EAST-0384877 NRTH-1728832			
	DEED BOOK 2004 PG-23178			
	FULL MARKET VALUE	164,706		
TOTAL TAX ---				2,677.40**
				DATE #1 09/30/20
				AMT DUE 2,677.40
***** 33.002-2-1.13 *****				
516 O'Brien Rd	210 1 Family Res		BAS STAR 41854	
33.002-2-1.13	Brasher Falls 402001	15,500	Brasher Falls School	160,000
Church Vernice N (LU)	225x292x223x289	160,000		
Joel Church	ACRES 1.50			
318 Ostrander Rd	EAST-0349765 NRTH-1752486			
Delanson, NY 12053	DEED BOOK 2013 PG-16750			
	FULL MARKET VALUE	188,235		
TOTAL TAX ---				3,147.54**
				DATE #1 09/30/20
				AMT DUE 3,147.54
*****				

STATE OF NEW YORK  
 COUNTY - St Lawrence  
 SCHOOL - Brasher Falls  
 TOWN - Stockholm  
 SWIS - 408000

2 0 2 0 S C H O O L T A X R O L L  
 T A X A B L E SECTION OF THE ROLL - 1  
 OWNERS NAME SEQUENCE  
 UNIFORM PERCENT OF VALUE IS 085.00

PAGE 1210  
 VALUATION DATE-JUL 01, 2019  
 TAXABLE STATUS DATE-MAR 01, 2020

TAX MAP PARCEL NUMBER	PROPERTY LOCATION & CLASS	ASSESSMENT	EXEMPTION CODE-----	SCHOOL
CURRENT OWNERS NAME	SCHOOL DISTRICT	LAND	TAX DESCRIPTION	TAXABLE VALUE
CURRENT OWNERS ADDRESS	PARCEL SIZE/GRID COORD	TOTAL	SPECIAL DISTRICTS	TAX AMOUNT
*****				
44.002-2-31.1	166 SH 11C			44.002-2-31.1 *****
Clark Jeffrey Scott	312 Vac w/imprv		Brasher Falls School	ACCT 1-64-3 & 1- BILL 2942
174B East Alburgh Rd	Brasher Falls 402001	14,100		20,000 470.13
Alburgh, VT 05440	ACRES 19.20	20,000		
	EAST-0374224 NRTH-1738321			
	DEED BOOK 2020 PG-3384			
PRIOR OWNER ON 3/01/2020	FULL MARKET VALUE	23,529		
Smith-Hance Nancy A				
TOTAL TAX ---				470.13**
				DATE #1 09/30/20
				AMT DUE 470.13
*****				
33.002-2-14	Cr 49			33.002-2-14 *****
Clark Randy P	314 Rural vac<10		Brasher Falls School	ACCT 1- 13-15 BILL 2943
Clark May A	Brasher Falls 402001	1,700		1,700 39.96
2992 County Route 49	1.75ar	1,700		
Norfolk, NY 13667	ACRES 2.10			
	EAST-0354670 NRTH-1753051			
	DEED BOOK 2001 PG-17324			
	FULL MARKET VALUE	2,000		
TOTAL TAX ---				39.96**
				DATE #1 09/30/20
				AMT DUE 39.96
*****				
33.002-2-15	2992 Cr 49			33.002-2-15 *****
Clark Randy P	210 1 Family Res		BAS STAR 41854	ACCT 1- 14-13 BILL 2944
Clark May A	Brasher Falls 402001	9,100	Brasher Falls School	26,100 1,034.29
2992 County Route 49	FRNT 100.00 DPTH 148.00	44,000		
Norfolk, NY 13667	EAST-0354571 NRTH-1752921			
	DEED BOOK 988 PG-01012			
	FULL MARKET VALUE	51,765		
TOTAL TAX ---				420.77**
				DATE #1 09/30/20
				AMT DUE 420.77
*****				
55.002-3-7.2	38 Scott Rd			55.002-3-7.2 *****
Clark Robin Lynn	270 Mfg housing		BAS STAR 41854	BILL 2945
38 Scott Rd	Brasher Falls 402001	12,000	Brasher Falls School	19,000 446.63
Winthrop, NY 13697	FRNT 205.00 DPTH 200.00	19,000		
	EAST-0373536 NRTH-1722214			
	DEED BOOK 2012 PG-14333			
	FULL MARKET VALUE	22,353		
TOTAL TAX ---				0.00**
*****				

STATE OF NEW YORK  
 COUNTY - St Lawrence  
 SCHOOL - Brasher Falls  
 TOWN - Stockholm  
 SWIS - 408000

2 0 2 0 S C H O O L T A X R O L L  
 T A X A B L E SECTION OF THE ROLL - 1  
 OWNERS NAME SEQUENCE  
 UNIFORM PERCENT OF VALUE IS 085.00

PAGE 1211  
 VALUATION DATE-JUL 01, 2019  
 TAXABLE STATUS DATE-MAR 01, 2020

TAX MAP PARCEL NUMBER	PROPERTY LOCATION & CLASS	ASSESSMENT	EXEMPTION CODE-----	SCHOOL
CURRENT OWNERS NAME	SCHOOL DISTRICT	LAND	TAX DESCRIPTION	TAXABLE VALUE
CURRENT OWNERS ADDRESS	PARCEL SIZE/GRID COORD	TOTAL	SPECIAL DISTRICTS	TAX AMOUNT
***** 34.083-3-1 *****				
525 Sh 11C	210 1 Family Res		Brasher Falls School	52,000
34.083-3-1	Brasher Falls 402001	10,000		
Clarke Susan (LU)	FRNT 100.00 DPTH 200.00	52,000		
525 State Highway 11C	EAST-0379784 NRTH-1745236			
Stockholm, NY 13697	DEED BOOK 2018 PG-2108			
	FULL MARKET VALUE	61,176		
TOTAL TAX ---				1,222.34**
				DATE #1 09/30/20
				AMT DUE 1,222.34
***** 45.001-1-10 *****				
10246 Ush 11	210 1 Family Res		ENH STAR 41834	56,000
45.001-1-10	Brasher Falls 402001	12,800	Brasher Falls School	56,000
Cline David M	FRNT 150.00 DPTH 275.00	56,000		
Cline Valerie	ACRES 1.00			
10246 US Highway 11	EAST-0386544 NRTH-1740876			
Winthrop, NY 13697	DEED BOOK 00972 PG-00726			
	FULL MARKET VALUE	65,882		
TOTAL TAX ---				0.00**
***** 55.001-1-3.2 *****				
40 Old Wells Rd/abandoned	240 Rural res		Brasher Falls School	340,000
55.001-1-3.2	Brasher Falls 402001	94,200		
Close Jan S	3730' Fr	340,000		
Close Patricia K	FRNT 3730.00 DPTH			
40 Old Wells Rd	ACRES 146.90 BANK8888869			
Winthrop, NY 13697	EAST-0363064 NRTH-1725524			
	DEED BOOK 1052 PG-1081			
	FULL MARKET VALUE	400,000		
TOTAL TAX ---				7,992.25**
				DATE #1 09/30/20
				AMT DUE 7,992.25
***** 44.003-2-4.2 *****				
32 Mccarthy Rd	270 Mfg housing		Brasher Falls School	21,000
44.003-2-4.2	Brasher Falls 402001	9,100		
Cockayne Bruce A	FRNT 100.00 DPTH 150.00	21,000		
32 McCarthy Rd	EAST-0368107 NRTH-1734650			
Winthrop, NY 13697	DEED BOOK 2019 PG-7662			
	FULL MARKET VALUE	24,706		
TOTAL TAX ---				493.64**
				DATE #1 09/30/20
				AMT DUE 493.64

STATE OF NEW YORK  
 COUNTY - St Lawrence  
 SCHOOL - Brasher Falls  
 TOWN - Stockholm  
 SWIS - 408000

2 0 2 0 S C H O O L T A X R O L L  
 T A X A B L E SECTION OF THE ROLL - 1  
 OWNERS NAME SEQUENCE  
 UNIFORM PERCENT OF VALUE IS 085.00

PAGE 1212  
 VALUATION DATE-JUL 01, 2019  
 TAXABLE STATUS DATE-MAR 01, 2020

TAX MAP PARCEL NUMBER	PROPERTY LOCATION & CLASS	ASSESSMENT	EXEMPTION CODE-----	SCHOOL
CURRENT OWNERS NAME	SCHOOL DISTRICT	LAND	TAX DESCRIPTION	TAXABLE VALUE
CURRENT OWNERS ADDRESS	PARCEL SIZE/GRID COORD	TOTAL	SPECIAL DISTRICTS	TAX AMOUNT
*****				
55.001-1-1	30 Wells Rd			55.001-1-1 *****
	210 1 Family Res		ENH STAR 41834	ACCT 1- 22-15 BILL 2950
Cockayne Fred	Brasher Falls 402001	12,200	Brasher Falls School	52,000 1,222.34
Cockayne Sandra	342x104x318x110	52,000		
30 Wells Rd	FRNT 342.00 DPTH 107.00			
Potsdam, NY 13676	BANK8888830			
	EAST-0360401 NRTH-1727773			
	DEED BOOK 2003 PG-17524			
	FULL MARKET VALUE	61,176		
			TOTAL TAX ---	0.00**
*****				
44.003-2-7.1	9493 Ush 11			44.003-2-7.1 *****
	210 1 Family Res		ENH STAR 41834	ACCT 1- 19-14 BILL 2951
Cockayne Joyce P (LU)	Brasher Falls 402001	15,300	Brasher Falls School	79,000 1,857.02
9493 US Highway 11	225x150x180x150x188	79,000		
Winthrop, NY 13697	FRNT 225.00 DPTH			
	ACRES 1.30			
	EAST-0368748 NRTH-1734226			
	DEED BOOK 2014 PG-13283			
	FULL MARKET VALUE	92,941		
			TOTAL TAX ---	429.47**
			DATE #1	09/30/20
			AMT DUE	429.47
*****				
44.003-1-13	9463 Ush 11			44.003-1-13 *****
	270 Mfg housing		Brasher Falls School	ACCT 1- 57- 2 BILL 2952
Cockayne Stephen	Brasher Falls 402001	15,000		24,000 564.16
Arquitt Connie L	FRNT 125.00 DPTH 344.00	24,000		
9294 US Highway 11	ACRES 1.00			
Potsdam, NY 13676	EAST-0368200 NRTH-1733959			
	DEED BOOK 2005 PG-6690			
	FULL MARKET VALUE	28,235		
			TOTAL TAX ---	564.16**
			DATE #1	09/30/20
			AMT DUE	564.16
*****				
44.003-1-20	9294 Ush 11			44.003-1-20 *****
	113 Cattle farm		Ag Buildin 41700	ACCT 1- 74- 3.1 BILL 2953
Cockayne Stephen J	Brasher Falls 402001	110,500	Ag Distric 41720	3,000 5,513
Cockayne Connie L	Rural Res w/acreage	148,000	ENH STAR 41834	60,730
9294 US Highway 11	ACRES 211.00		Brasher Falls School	139,487 3,278.87
Potsdam, NY 13676	EAST-0365424 NRTH-1729351			
	DEED BOOK 2017 PG-14843			
	FULL MARKET VALUE	174,118		
MAY BE SUBJECT TO PAYMENT			TOTAL TAX ---	1,851.31**
UNDER AGDIST LAW TIL 2024			DATE #1	09/30/20
			AMT DUE	1,851.31
*****				

STATE OF NEW YORK  
COUNTY - St Lawrence  
SCHOOL - Brasher Falls  
TOWN - Stockholm  
SWIS - 408000

2 0 2 0 S C H O O L T A X R O L L  
T A X A B L E SECTION OF THE ROLL - 1  
OWNERS NAME SEQUENCE  
UNIFORM PERCENT OF VALUE IS 085.00

PAGE 1213  
VALUATION DATE-JUL 01, 2019  
TAXABLE STATUS DATE-MAR 01, 2020

TAX MAP PARCEL NUMBER	PROPERTY LOCATION & CLASS	ASSESSMENT	EXEMPTION CODE	SCHOOL
CURRENT OWNERS NAME	SCHOOL DISTRICT	LAND	TAX DESCRIPTION	TAXABLE VALUE
CURRENT OWNERS ADDRESS	PARCEL SIZE/GRID COORD	TOTAL	SPECIAL DISTRICTS	TAX AMOUNT
*****				
34.002-1-11.12	634 Sh 420 240 Rural res		BAS STAR 41854	
Colarusso-Martin Kristin E	Brasher Falls 402001	26,900	Brasher Falls School	110,000
Martin Jose A	765'fr	110,000		
PO Box 43	ACRES 14.80			
Winthrop, NY 13697	EAST-0376254 NRTH-1755059			
	DEED BOOK 2020 PG-1367			
	FULL MARKET VALUE	129,412		
TOTAL TAX ---				1,972.20**
				DATE #1 09/30/20
				AMT DUE 1,972.20
*****				
25.003-4-1	Off Brookdale Jenkins Rd 910 Priv forest		Brasher Falls School	
Collins Charles E Jr	Brasher Falls 402001	7,600		
151 Dullea Rd	10ar Woods	7,600		
Brasher Falls, NY 13613	ACRES 13.20			
	EAST-0367026 NRTH-1761005			
	DEED BOOK 2019 PG-15515			
	FULL MARKET VALUE	8,941		
TOTAL TAX ---				178.65**
				DATE #1 09/30/20
				AMT DUE 178.65
*****				
34.004-2-28	1919 Cr 49 210 1 Family Res		BAS STAR 41854	
Colterman Danielle N	Brasher Falls 402001	15,500	Brasher Falls School	118,000
Colterman Dennis J	250'fr	118,000		
1919 County Route 49	ACRES 1.50 BANK8888209			
Winthrop, NY 13697	EAST-0378311 NRTH-1749049			
	DEED BOOK 2012 PG-14201			
	FULL MARKET VALUE	138,824		
TOTAL TAX ---				2,160.26**
				DATE #1 09/30/20
				AMT DUE 2,160.26
*****				
44.002-1-24	Green Meadows Rd 323 Vacant rural		Brasher Falls School	
Compeau James F	Brasher Falls 402001	14,700		
72 Ober St	20.46A	14,700		
Massena, NY 13662	FRNT 294.00 DPTH 1530.00			
	ACRES 20.40 BANK8888830			
	EAST-0373789 NRTH-1742449			
	DEED BOOK 2016 PG-9630			
	FULL MARKET VALUE	17,294		
TOTAL TAX ---				345.55**
				DATE #1 09/30/20
				AMT DUE 345.55
*****				

STATE OF NEW YORK  
 COUNTY - St Lawrence  
 SCHOOL - Brasher Falls  
 TOWN - Stockholm  
 SWIS - 408000

2 0 2 0 S C H O O L T A X R O L L  
 T A X A B L E SECTION OF THE ROLL - 1  
 OWNERS NAME SEQUENCE  
 UNIFORM PERCENT OF VALUE IS 085.00

PAGE 1214  
 VALUATION DATE-JUL 01, 2019  
 TAXABLE STATUS DATE-MAR 01, 2020

TAX MAP PARCEL NUMBER	PROPERTY LOCATION & CLASS	ASSESSMENT	EXEMPTION CODE-----	SCHOOL
CURRENT OWNERS NAME	SCHOOL DISTRICT	LAND	TAX DESCRIPTION	TAXABLE VALUE
CURRENT OWNERS ADDRESS	PARCEL SIZE/GRID COORD	TOTAL	SPECIAL DISTRICTS	TAX AMOUNT
***** 44.002-1-26 *****				
44.002-1-26	684 McCarthy Rd			ACCT 1- 64- 4.3 BILL 2958
Compeau James F	312 Vac w/imprv		Brasher Falls School	16,000 376.11
72 Ober St	Brasher Falls 402001	10,200		
Massena, NY 13662	NIMO Easm't 2017/325	16,000		
	11A(D) G1 #43			
	131x1328x1080x755			
	FRNT 178.00 DPTH 1041.00			
	ACRES 11.40 BANK8888830			
	EAST-0374054 NRTH-1743153			
	DEED BOOK 2016 PG-9630			
	FULL MARKET VALUE	18,824		
			TOTAL TAX ---	376.11**
				DATE #1 09/30/20
				AMT DUE 376.11
***** 34.076-2-6 *****				
34.076-2-6	656 Sh 11C			ACCT 1- 77- 8 BILL 2959
Compeau Paul	411 Apartment - WTRFNT		Brasher Falls School	115,000 2,703.26
Compeau Catherine	Brasher Falls 402001	15,000		
PO Box 256	ACRES 1.00	115,000		
Brasher Falls, NY 13613	EAST-0382291 NRTH-1747511			
	DEED BOOK 2002 PG-7454			
	FULL MARKET VALUE	135,294		
			TOTAL TAX ---	2,703.26**
				DATE #1 09/30/20
				AMT DUE 2,703.26
***** 34.075-2-2 *****				
34.075-2-2	565 Sh 11C			ACCT 1- 20- 7 BILL 2961
Compeau Paul B	480 Mult-use bld		Brasher Falls School	98,000 2,303.65
Compeau Catherine H	Brasher Falls 402001	16,100		
PO Box 256	299' fr	98,000		
Brasher Falls, NY 13613	ACRES 2.10			
	EAST-0380644 NRTH-1746014			
	DEED BOOK 1080 PG-141			
	FULL MARKET VALUE	115,294		
			TOTAL TAX ---	2,303.65**
				DATE #1 09/30/20
				AMT DUE 2,303.65
***** 34.076-2-25 *****				
34.076-2-25	266 Sh 420			ACCT 1- 20- 7 BILL 2961
Compeau William(Estate)	210 1 Family Res		Brasher Falls School	50,000 1,175.33
Compeau Eloise(Estate)	Brasher Falls 402001	4,600		
PO Box 263	54x132x54x125	50,000		
Winthrop, NY 13697	FRNT 54.00 DPTH 129.00			
	BANK8888902			
	EAST-0381939 NRTH-1746781			
	DEED BOOK 776 PG-00381			
	FULL MARKET VALUE	58,824		
			TOTAL TAX ---	1,175.33**
				DATE #1 09/30/20
				AMT DUE 1,175.33

\*\*\*\*\*





STATE OF NEW YORK  
COUNTY - St Lawrence  
SCHOOL - Brasher Falls  
TOWN - Stockholm  
SWIS - 408000

2 0 2 0 S C H O O L T A X R O L L  
T A X A B L E SECTION OF THE ROLL - 1  
OWNERS NAME SEQUENCE  
UNIFORM PERCENT OF VALUE IS 085.00

PAGE 1215  
VALUATION DATE-JUL 01, 2019  
TAXABLE STATUS DATE-MAR 01, 2020

TAX MAP PARCEL NUMBER	PROPERTY LOCATION & CLASS	ASSESSMENT	EXEMPTION CODE-----	SCHOOL
CURRENT OWNERS NAME	SCHOOL DISTRICT	LAND	TAX DESCRIPTION	TAXABLE VALUE
CURRENT OWNERS ADDRESS	PARCEL SIZE/GRID COORD	TOTAL	SPECIAL DISTRICTS	TAX AMOUNT
*****				
34.002-1-8	Off SH 420		34.002-1-8	*****
Compo Kent	910 Priv forest		ACCT 1- 21- 6	BILL 2962
Compo Kamie J	Brasher Falls 402001	7,000	Brasher Falls School	7,000
450 County Route 53	25 Ar	7,000		
Brasher Falls, NY 13613	ACRES 26.50			
	EAST-0375871 NRTH-1758781			
	DEED BOOK 2011 PG-939			
	FULL MARKET VALUE	8,235		
			TOTAL TAX ---	164.55**
			DATE #1	09/30/20
			AMT DUE	164.55
*****				
55.004-2-8	88 Converse Rd		55.004-2-8	*****
Compo Lyle K	312 Vac w/imprv		ACCT 1-105-10	BILL 2963
Compo Wendy J	Brasher Falls 402001	30,000	Brasher Falls School	31,000
69 Ober St	40ar	31,000		
Massena, NY 13662	ACRES 38.70			
	EAST-0383854 NRTH-1713892			
	DEED BOOK 2017 PG-10202			
	FULL MARKET VALUE	36,471		
			TOTAL TAX ---	728.70**
			DATE #1	09/30/20
			AMT DUE	728.70
*****				
34.059-1-25	Cr 49		34.059-1-25	*****
Compo Robert	330 Vacant comm		ACCT 1- 20- 9	BILL 2964
498 State Highway 11C	Brasher Falls 402001	6,000	Brasher Falls School	6,000
Winthrop, NY 13697	Also 2003/4481	6,000		
	ACRES 3.00			
	EAST-0379845 NRTH-1749879			
	DEED BOOK 2006 PG-23196			
	FULL MARKET VALUE	7,059		
			TOTAL TAX ---	141.04**
			DATE #1	09/30/20
			AMT DUE	141.04
*****				
34.083-2-4	498 Sh 11C		34.083-2-4	*****
Compo Robert J	210 1 Family Res - WTRFNT		ACCT 1- 43- 4	BILL 2965
Compo Sharon Lee	Brasher Falls 402001	17,000	ENH STAR 41834	60,730
498 State Highway 11C	FRNT 300.00 DPTH	89,000	Brasher Falls School	89,000
Winthrop, NY 13697	ACRES 3.40			
	EAST-0379630 NRTH-1744554			
	DEED BOOK 1023 PG-597			
	FULL MARKET VALUE	104,706		
			TOTAL TAX ---	664.53**
			DATE #1	09/30/20
			AMT DUE	664.53
*****				

STATE OF NEW YORK  
 COUNTY - St Lawrence  
 SCHOOL - Brasher Falls  
 TOWN - Stockholm  
 SWIS - 408000

2 0 2 0 S C H O O L T A X R O L L  
 T A X A B L E SECTION OF THE ROLL - 1  
 OWNERS NAME SEQUENCE  
 UNIFORM PERCENT OF VALUE IS 085.00

PAGE 1216  
 VALUATION DATE-JUL 01, 2019  
 TAXABLE STATUS DATE-MAR 01, 2020

TAX MAP PARCEL NUMBER	PROPERTY LOCATION & CLASS	ASSESSMENT	EXEMPTION CODE-----	SCHOOL
CURRENT OWNERS NAME	SCHOOL DISTRICT	LAND	TAX DESCRIPTION	TAXABLE VALUE
CURRENT OWNERS ADDRESS	PARCEL SIZE/GRID COORD	TOTAL	SPECIAL DISTRICTS	TAX AMOUNT
***** 44.004-2-32 *****				
44.004-2-32	184 East Part Rd			
Compo Robert J	270 Mfg housing - WTRFNT		Brasher Falls School	35,000
Compo Sharon L	Brasher Falls 402001	19,600		
498 State Highway 11C	Subd Lot (17)	35,000		
Winthrop, NY 13697	204' River Ft			
	FRNT 200.00 DPTH			
	ACRES 5.60			
	EAST-0380563 NRTH-1732032			
	DEED BOOK 2004 PG-8614			
	FULL MARKET VALUE	41,176		
			TOTAL TAX ---	822.73**
				DATE #1 09/30/20
				AMT DUE 822.73
***** 34.067-3-9 *****				
34.067-3-9	338 Sh 420			
Cook Earl Kenneth	312 Vac w/imprv		Brasher Falls School	7,000
336 State Highway 420	Brasher Falls 402001	4,000		
Winthrop, NY 13697	FRNT 125.00 DPTH 305.00	7,000		
	BANK8888830			
	EAST-0381273 NRTH-1748797			
	DEED BOOK 2008 PG-19039			
	FULL MARKET VALUE	8,235		
			TOTAL TAX ---	164.55**
				DATE #1 09/30/20
				AMT DUE 164.55
***** 34.067-3-10 *****				
34.067-3-10	336 Sh 420			
Cook Earl Kenneth	210 1 Family Res		BAS STAR 41854	
336 State Highway 420	Brasher Falls 402001	8,700	Brasher Falls School	100,000
Winthrop, NY 13697	FRNT 125.00 DPTH 105.00	100,000		
	BANK8888830			
	EAST-0381051 NRTH-1748651			
	DEED BOOK 2008 PG-19039			
	FULL MARKET VALUE	117,647		
			TOTAL TAX ---	1,737.14**
				DATE #1 09/30/20
				AMT DUE 1,737.14
***** 34.076-3-5 *****				
34.076-3-5	261 Sh 420			
Cook Peggy A	210 1 Family Res		BAS STAR 41854	
PO Box 297	Brasher Falls 402001	5,700	Brasher Falls School	50,000
Winthrop, NY 13697	75x160x74x160	50,000		
	FRNT 75.00 DPTH 160.00			
	EAST-0381938 NRTH-1746543			
	DEED BOOK 1032 PG-00820			
	FULL MARKET VALUE	58,824		
			TOTAL TAX ---	561.81**
				DATE #1 09/30/20
				AMT DUE 561.81

\*\*\*\*\*

STATE OF NEW YORK  
 COUNTY - St Lawrence  
 SCHOOL - Brasher Falls  
 TOWN - Stockholm  
 SWIS - 408000

2 0 2 0 S C H O O L T A X R O L L  
 T A X A B L E SECTION OF THE ROLL - 1  
 OWNERS NAME SEQUENCE  
 UNIFORM PERCENT OF VALUE IS 085.00

PAGE 1217  
 VALUATION DATE-JUL 01, 2019  
 TAXABLE STATUS DATE-MAR 01, 2020

TAX MAP PARCEL NUMBER	PROPERTY LOCATION & CLASS	ASSESSMENT	EXEMPTION CODE-----	SCHOOL
CURRENT OWNERS NAME	SCHOOL DISTRICT	LAND	TAX DESCRIPTION	TAXABLE VALUE
CURRENT OWNERS ADDRESS	PARCEL SIZE/GRID COORD	TOTAL	SPECIAL DISTRICTS	TAX AMOUNT
*****				
34.076-3-4	265 Sh 420			34.076-3-4
Cook Raymond N	210 1 Family Res		Brasher Falls School	59,000
PO Box 297	Brasher Falls 402001	7,200		ACCT 1-100- 2
Winthrop, NY 13697	74x185x74x185	59,000		BILL 2970
	FRNT 74.00 DPTH 160.00			
	EAST-0381885 NRTH-1746590			
	DEED BOOK 2009 PG-13946			
	FULL MARKET VALUE	69,412		
			TOTAL TAX ---	1,386.89**
				DATE #1 09/30/20
				AMT DUE 1,386.89
*****				
44.001-3-3	237 Mccarthy Rd			44.001-3-3
Cootware Gabriel J	210 1 Family Res - WTRFNT		Brasher Falls School	30,000
375 State Route 69	Brasher Falls 402001	19,000		ACCT 1- 64- 3.24
Williamstown, NY 13493	Easement 2011/3357	30,000		BILL 2971
	FRNT 320.00 DPTH			
	ACRES 5.00 BANK8888111			
	EAST-0364146 NRTH-1737892			
	DEED BOOK 2017 PG-9510			
	FULL MARKET VALUE	35,294		
			TOTAL TAX ---	705.20**
				DATE #1 09/30/20
				AMT DUE 705.20
*****				
34.003-2-17.21	55,86 Catamount Ridge Rd			34.003-2-17.21
Cootware Gerald H	240 Rural res		ENH STAR 41834	BILL 2972
86 Catamount Ridge Rd	Brasher Falls 402001	34,000	Brasher Falls School	60,730
Winthrop, NY 13697	combine 11/2019 LDC	62,000		1,457.41
	FRNT 359.00 DPTH			
	ACRES 49.90			
	EAST-0367794 NRTH-1750266			
	DEED BOOK 1998 PG-6267			
	FULL MARKET VALUE	72,941		
			TOTAL TAX ---	29.85**
				DATE #1 09/30/20
				AMT DUE 29.85
*****				
44.002-2-4.112	428 SH 11C			44.002-2-4.112
Cootware Gerald H	311 Res vac land		Brasher Falls School	7,000
107 Skinnerville Rd	Brasher Falls 402001	7,000		BILL 2973
Winthrop, NY 13697	H&s survey 284x700x241wfx	7,000		164.55
	FRNT 241.00 DPTH 612.00			
	ACRES 3.70			
	EAST-0378170 NRTH-1743241			
	DEED BOOK 2019 PG-1735			
	FULL MARKET VALUE	8,235		
			TOTAL TAX ---	164.55**
				DATE #1 09/30/20
				AMT DUE 164.55
*****				



STATE OF NEW YORK  
 COUNTY - St Lawrence  
 SCHOOL - Brasher Falls  
 TOWN - Stockholm  
 SWIS - 408000

2 0 2 0 S C H O O L T A X R O L L  
 T A X A B L E SECTION OF THE ROLL - 1  
 OWNERS NAME SEQUENCE  
 UNIFORM PERCENT OF VALUE IS 085.00

PAGE 1218  
 VALUATION DATE-JUL 01, 2019  
 TAXABLE STATUS DATE-MAR 01, 2020

TAX MAP PARCEL NUMBER	PROPERTY LOCATION & CLASS	ASSESSMENT	EXEMPTION CODE-----	SCHOOL
CURRENT OWNERS NAME	SCHOOL DISTRICT	LAND	TAX DESCRIPTION	TAXABLE VALUE
CURRENT OWNERS ADDRESS	PARCEL SIZE/GRID COORD	TOTAL	SPECIAL DISTRICTS	TAX AMOUNT
*****				
34.004-1-14.1	107 Skinnerville Rd 210 1 Family Res - WTRFNT		Brasher Falls School	34.004-1-14.1 ACCT 1-109-10.1
Cootware Gerald H Jr	Brasher Falls 402001	17,000		BILL 2974
86 Catamount Ridge Rd	See 2015/124530 Easement	90,000		
Winthrop, NY 13697	384'wf FRNT 384.00 DPTH ACRES 4.90 BANK8888869 EAST-0375366 NRTH-1744263 DEED BOOK 2014 PG-14357 FULL MARKET VALUE	105,882		
TOTAL TAX ---				2,115.59**
				DATE #1 09/30/20
				AMT DUE 2,115.59
*****				
34.068-2-26	692 Sh 11C 210 1 Family Res - WTRFNT		Brasher Falls School	34.068-2-26 ACCT 1- 64-11
Cootware Joseph J	Brasher Falls 402001	15,700		BILL 2975
692 State Highway 11C	Road Webb	80,000		
Winthrop, NY 13697	River Castagner 1-Fam Res 1.50Ar ACRES 1.70 EAST-0382800 NRTH-1748224 DEED BOOK 2019 PG-16797 FULL MARKET VALUE	94,118		
TOTAL TAX ---				1,880.53**
				DATE #1 09/30/20
				AMT DUE 1,880.53
*****				
34.067-2-13	Cr 49 311 Res vac land		Brasher Falls School	34.067-2-13 ACCT 1- 36- 9
Cootware Nancy	Brasher Falls 402001	3,000		BILL 2976
% Robert McCuin	FRNT 85.00 DPTH 167.00	3,000		
PO Box 411	EAST-0379375 NRTH-1749622			
Winthrop, NY 13697	DEED BOOK 2008 PG-5569 FULL MARKET VALUE	3,529		
TOTAL TAX ---				70.52**
				DATE #1 09/30/20
				AMT DUE 70.52
*****				
43.004-1-25	2480 Cr 47 210 1 Family Res		ENH STAR 41834 Brasher Falls School	43.004-1-25 ACCT 1- 69- 6.2
Cootware Richard	Brasher Falls 402001	16,400		BILL 2977
Cootware Kathleen	1 Fam Res 300X425x290x410	82,000		
2480 County Route 47	FRNT 300.00 DPTH 417.00			
Winthrop, NY 13697	ACRES 2.40 BANK8888830 EAST-0357039 NRTH-1735665 DEED BOOK 961 PG-00216 FULL MARKET VALUE	96,471		
TOTAL TAX ---				499.99**
				DATE #1 09/30/20
				AMT DUE 499.99

\*\*\*\*\*

STATE OF NEW YORK  
 COUNTY - St Lawrence  
 SCHOOL - Brasher Falls  
 TOWN - Stockholm  
 SWIS - 408000

2 0 2 0 S C H O O L T A X R O L L  
 T A X A B L E SECTION OF THE ROLL - 1  
 OWNERS NAME SEQUENCE  
 UNIFORM PERCENT OF VALUE IS 085.00

PAGE 1219  
 VALUATION DATE-JUL 01, 2019  
 TAXABLE STATUS DATE-MAR 01, 2020

TAX MAP PARCEL NUMBER	PROPERTY LOCATION & CLASS	ASSESSMENT	EXEMPTION CODE-----	SCHOOL
CURRENT OWNERS NAME	SCHOOL DISTRICT	LAND	TAX DESCRIPTION	TAXABLE VALUE
CURRENT OWNERS ADDRESS	PARCEL SIZE/GRID COORD	TOTAL	SPECIAL DISTRICTS	TAX AMOUNT
*****				
25.003-4-2.121	546 Mahoney Rd			25.003-4-2.121 *****
Cootware Sian	240 Rural res		BAS STAR 41854	BILL 2978
546 Mahoney Rd	Brasher Falls 402001	20,000	Brasher Falls School	160,000
Brasher Falls, NY 13613	FRNT 301.00 DPTH	160,000		
	ACRES 10.70 BANK8888869			
	EAST-0369950 NRTH-1760866			
	DEED BOOK 2011 PG-13494			
	FULL MARKET VALUE	188,235		
			TOTAL TAX ---	3,147.54**
			DATE #1	09/30/20
			AMT DUE	3,147.54
*****				
44.002-2-14	300 Sh 11C			44.002-2-14 *****
Corbine William W	210 1 Family Res - WTRFNT		Brasher Falls School	ACCT 1- 95-15 BILL 2979
PO Box 456	Brasher Falls 402001	15,000		30,000
Potsdam, NY 13676	372'wfx108x352x50	30,000		
	FRNT 372.00 DPTH 79.00			
	ACRES 1.00			
	EAST-0375648 NRTH-1741200			
	DEED BOOK 2017 PG-863			
	FULL MARKET VALUE	35,294		
			TOTAL TAX ---	705.20**
			DATE #1	09/30/20
			AMT DUE	705.20
*****				
35.003-1-13.1	Cr 49			35.003-1-13.1 *****
Crowley Loretta	314 Rural vac<10		Brasher Falls School	ACCT 1- 22- 3.11 BILL 2980
% Don Roach	Brasher Falls 402001	5,000		5,000
PO Box 81	ACRES 4.80	5,000		
Winthrop, NY 13697	EAST-0384759 NRTH-1745785			
	DEED BOOK 1040 PG-00487			
	FULL MARKET VALUE	5,882		
			TOTAL TAX ---	117.53**
			DATE #1	09/30/20
			AMT DUE	117.53
*****				
35.003-1-13.3	Off CR 49			35.003-1-13.3 *****
Crowley Loretta	314 Rural vac<10 - WTRFNT		Brasher Falls School	BILL 2981
% Don Roach	Brasher Falls 402001	2,000		2,000
PO Box 81	Island	2,000		
Winthrop, NY 13697	ACRES 4.00			
	EAST-0384989 NRTH-1743978			
	DEED BOOK 1040 PG-487			
	FULL MARKET VALUE	2,353		
			TOTAL TAX ---	47.01**
			DATE #1	09/30/20
			AMT DUE	47.01
*****				

STATE OF NEW YORK  
COUNTY - St Lawrence  
SCHOOL - Brasher Falls  
TOWN - Stockholm  
SWIS - 408000

2 0 2 0 S C H O O L T A X R O L L  
T A X A B L E SECTION OF THE ROLL - 1  
OWNERS NAME SEQUENCE  
UNIFORM PERCENT OF VALUE IS 085.00

PAGE 1220  
VALUATION DATE-JUL 01, 2019  
TAXABLE STATUS DATE-MAR 01, 2020

TAX MAP PARCEL NUMBER	PROPERTY LOCATION & CLASS	ASSESSMENT	EXEMPTION CODE-----	SCHOOL
CURRENT OWNERS NAME	SCHOOL DISTRICT	LAND	TAX DESCRIPTION	TAXABLE VALUE
CURRENT OWNERS ADDRESS	PARCEL SIZE/GRID COORD	TOTAL	SPECIAL DISTRICTS	TAX AMOUNT
*****				
56.001-1-5.12	370 Nichols Rd		56.001-1-5.12	*****
Crull Brian M	240 Rural res		Brasher Falls School	200,000
Crull Rachel M	Brasher Falls 402001	52,700		BILL 2982
370 Nichols Rd	40.27a & 28.39A (D)	200,000		4,701.32
Winthrop, NY 13697	ACRES 70.00 BANK8888830			
	EAST-0386241 NRTH-1723557			
	DEED BOOK 2018 PG-4941			
	FULL MARKET VALUE	235,294		
			TOTAL TAX ---	4,701.32**
			DATE #1	09/30/20
			AMT DUE	4,701.32
*****				
56.001-1-6	Off Nichols Rd		56.001-1-6	*****
Crull Brian M	910 Priv forest		Brasher Falls School	20,000
Crull Rachel M	Brasher Falls 402001	20,000		ACCT 1-106-11
370 Nichols Rd	50ar Primarily Forest	20,000		BILL 2983
Winthrop, NY 13697	ACRES 61.90			470.13
	EAST-0387107 NRTH-1722843			
	DEED BOOK 2018 PG-9948			
	FULL MARKET VALUE	23,529		
			TOTAL TAX ---	470.13**
			DATE #1	09/30/20
			AMT DUE	470.13
*****				
34.003-3-4.11	2310 Cr 49		34.003-3-4.11	*****
Crum Daniel D	210 1 Family Res		ENH STAR 41834	
Crum Norishah	Brasher Falls 402001	18,000	Brasher Falls School	220,000
2310 County Route 49	See 1071/630 & 2005/9825	220,000		ACCT 1-69-4.1
Winthrop, NY 13697	FRNT 534.00 DPTH 425.00			BILL 2984
	ACRES 3.50			60,730
	EAST-0369431 NRTH-1745431			5,171.45
	DEED BOOK 2006 PG-22510			
	FULL MARKET VALUE	258,824		
			TOTAL TAX ---	3,743.90**
			DATE #1	09/30/20
			AMT DUE	3,743.90
*****				
55.002-2-21.22	167 Nichols Rd		55.002-2-21.22	*****
Crump Bryan H	210 1 Family Res		Brasher Falls School	102,000
Crump Joan M	Brasher Falls 402001	17,000		BILL 2985
167 Nichols Rd	FRNT 468.00 DPTH 315.00	102,000		2,397.67
Winthrop, NY 13697	ACRES 4.60 BANK8888220			
	EAST-0382062 NRTH-1720079			
	DEED BOOK 2005 PG-16811			
	FULL MARKET VALUE	120,000		
			TOTAL TAX ---	2,397.67**
			DATE #1	09/30/20
			AMT DUE	2,397.67
*****				



STATE OF NEW YORK  
 COUNTY - St Lawrence  
 SCHOOL - Brasher Falls  
 TOWN - Stockholm  
 SWIS - 408000

2 0 2 0 S C H O O L T A X R O L L  
 T A X A B L E SECTION OF THE ROLL - 1  
 OWNERS NAME SEQUENCE  
 UNIFORM PERCENT OF VALUE IS 085.00

PAGE 1221  
 VALUATION DATE-JUL 01, 2019  
 TAXABLE STATUS DATE-MAR 01, 2020

TAX MAP PARCEL NUMBER	PROPERTY LOCATION & CLASS	ASSESSMENT	EXEMPTION CODE-----	SCHOOL
CURRENT OWNERS NAME	SCHOOL DISTRICT	LAND	TAX DESCRIPTION	TAXABLE VALUE
CURRENT OWNERS ADDRESS	PARCEL SIZE/GRID COORD	TOTAL	SPECIAL DISTRICTS	TAX AMOUNT
***** 44.001-3-26 *****				
44.001-3-26	Ush 11			ACCT 1- 22-14
Crump Jason	910 Priv forest		Brasher Falls School	BILL 2986
% William Crump	Brasher Falls 402001	13,700		13,700
45 McCarthy Rd	25 Ar	13,700		
Winthrop, NY 13697	ACRES 23.90			
	EAST-0368910 NRTH-1737719			
	DEED BOOK 2007 PG-12190			
	FULL MARKET VALUE	16,118		
			TOTAL TAX ---	322.04**
				DATE #1 09/30/20
				AMT DUE 322.04
***** 44.001-3-27 *****				
44.001-3-27	Off Mccarthy Rd			ACCT 1- 22-13
Crump Jason	910 Priv forest		Brasher Falls School	BILL 2987
% William Crump	Brasher Falls 402001	30,300		30,300
45 McCarthy Rd	51 Ar	30,300		
Winthrop, NY 13697	FRNT 220.00 DPTH			
	ACRES 52.74			
	EAST-0366983 NRTH-1737070			
	DEED BOOK 2007 PG-12190			
	FULL MARKET VALUE	35,647		
			TOTAL TAX ---	712.25**
				DATE #1 09/30/20
				AMT DUE 712.25
***** 44.001-3-17 *****				
44.001-3-17	525 McCarthy Rd			ACCT 1- 84- 7
Crump Lester I	260 Seasonal res - WTRFNT		Brasher Falls School	BILL 2988
Crump Michele A	Brasher Falls 402001	6,000		19,000
26 Munson Rd	Camp	19,000		
Brasher Falls, NY 13613	6ar			
	ACRES 5.40			
	EAST-0369841 NRTH-1742238			
	DEED BOOK 2020 PG-1689			
	FULL MARKET VALUE	22,353		
			TOTAL TAX ---	446.63**
				DATE #1 09/30/20
				AMT DUE 446.63
***** 44.002-3-9 *****				
44.002-3-9	10125 USH 11			ACCT 1- 47-15
Crump Mark	910 Priv forest - WTRFNT		Brasher Falls School	BILL 2989
Crump Kevin	Brasher Falls 402001	40,000		40,000
10141 US Highway 11	2002/15281 Lease	40,000		
Winthrop, NY 13697	2006/4586			
	Cell Tower			
	ACRES 71.10			
	EAST-0383443 NRTH-1741697			
	DEED BOOK 2000 PG-1930			
	FULL MARKET VALUE	47,059		
			TOTAL TAX ---	940.26**
				DATE #1 09/30/20
				AMT DUE 940.26

\*\*\*\*\*

STATE OF NEW YORK  
 COUNTY - St Lawrence  
 SCHOOL - Brasher Falls  
 TOWN - Stockholm  
 SWIS - 408000

2 0 2 0 S C H O O L T A X R O L L  
 T A X A B L E SECTION OF THE ROLL - 1  
 OWNERS NAME SEQUENCE  
 UNIFORM PERCENT OF VALUE IS 085.00

PAGE 1222  
 VALUATION DATE-JUL 01, 2019  
 TAXABLE STATUS DATE-MAR 01, 2020

TAX MAP PARCEL NUMBER	PROPERTY LOCATION & CLASS	ASSESSMENT	EXEMPTION CODE-----	SCHOOL
CURRENT OWNERS NAME	SCHOOL DISTRICT	LAND	TAX DESCRIPTION	TAXABLE VALUE
CURRENT OWNERS ADDRESS	PARCEL SIZE/GRID COORD	TOTAL	SPECIAL DISTRICTS	TAX AMOUNT
***** 44.002-3-10 *****				
44.002-3-10	10141 Ush 11			ACCT 1- 93-12 BILL 2990
Crump Mark J	210 1 Family Res		ENH STAR 41834	60,730
Crump Vickie	Brasher Falls 402001	15,800	Brasher Falls School	72,000
10141 US Highway 11	2ar	72,000		
Winthrop, NY 13697	FRNT 280.00 DPTH			
	ACRES 1.80			
	EAST-0383681 NRTH-1740789			
	DEED BOOK 931 PG-00028			
	FULL MARKET VALUE	84,706		
			TOTAL TAX ---	264.92**
			DATE #1	09/30/20
			AMT DUE	264.92
***** 44.002-3-12.1 *****				
44.002-3-12.1	USH 11			ACCT 1- 47-14.1 BILL 2991
Crump Mark J	910 Priv forest		Brasher Falls School	15,600
Crump Kevin J	Brasher Falls 402001	15,600		366.70
10141 US Highway 11	Easement 2010/14930	15,600		
Winthrop, NY 13697	FRNT 1100.00 DPTH			
	ACRES 22.10			
	EAST-0382144 NRTH-1740703			
	DEED BOOK 2018 PG-12678			
	FULL MARKET VALUE	18,353		
			TOTAL TAX ---	366.70**
			DATE #1	09/30/20
			AMT DUE	366.70
***** 44.004-2-27 *****				
44.004-2-27	164 East Part Rd			BILL 2992
Crump Mark J Jr	210 1 Family Res		BAS STAR 41854	26,100
164 East Part Rd	Brasher Falls 402001	19,100	Brasher Falls School	70,000
Winthrop, NY 13697-3105	Subd Lot (12)	70,000		1,645.46
	Lease 2002/1090			
	311' River Ft			
	FRNT 205.00 DPTH			
	ACRES 5.10 BANK8888220			
	EAST-0380801 NRTH-1730908			
	DEED BOOK 1998 PG-7599			
	FULL MARKET VALUE	82,353		
			TOTAL TAX ---	1,031.94**
			DATE #1	09/30/20
			AMT DUE	1,031.94
*****				

STATE OF NEW YORK  
 COUNTY - St Lawrence  
 SCHOOL - Brasher Falls  
 TOWN - Stockholm  
 SWIS - 408000

2 0 2 0 S C H O O L T A X R O L L  
 T A X A B L E SECTION OF THE ROLL - 1  
 OWNERS NAME SEQUENCE  
 UNIFORM PERCENT OF VALUE IS 085.00

PAGE 1223  
 VALUATION DATE-JUL 01, 2019  
 TAXABLE STATUS DATE-MAR 01, 2020

TAX MAP PARCEL NUMBER	PROPERTY LOCATION & CLASS	ASSESSMENT	EXEMPTION CODE-----	SCHOOL
CURRENT OWNERS NAME	SCHOOL DISTRICT	LAND	TAX DESCRIPTION	TAXABLE VALUE
CURRENT OWNERS ADDRESS	PARCEL SIZE/GRID COORD	TOTAL	SPECIAL DISTRICTS	TAX AMOUNT
*****				
44.004-2-28	East Part Rd 314 Rural vac<10 - WTRFNT		Brasher Falls School	11,000
Crump Mark J Jr	Brasher Falls 402001	11,000		
164 East Part Rd	Subd Lot (13)	11,000		
Winthrop, NY 13697	Lease 2002/1090 240' River Ft FRNT 200.00 DPTH ACRES 5.00 BANK8888220 EAST-0380715 NRTH-1731146 DEED BOOK 1998 PG-7599 FULL MARKET VALUE	12,941		
TOTAL TAX ---				258.57**
				DATE #1 09/30/20
				AMT DUE 258.57
*****				
44.002-3-27	9821 Ush 11 210 1 Family Res		Brasher Falls School	49,000
Crump Michael A	Brasher Falls 402001	15,300		
577 State Highway 11C	200x415x150x330	49,000		
Winthrop, NY 13697	ACRES 1.30 EAST-0376673 NRTH-1737033 DEED BOOK 2016 PG-15259 FULL MARKET VALUE	57,647		
TOTAL TAX ---				1,151.82**
				DATE #1 09/30/20
				AMT DUE 1,151.82
*****				
34.004-1-13	110 Skinnerville Rd 210 1 Family Res		BAS STAR 41854 Brasher Falls School	35,000
Crump Nick	Brasher Falls 402001	15,000		
110 Skinnerville Rd	ACRES 1.00	35,000		
Winthrop, NY 13697	EAST-0375401 NRTH-1744620 DEED BOOK 2012 PG-16781 FULL MARKET VALUE	41,176		
TOTAL TAX ---				209.21**
				DATE #1 09/30/20
				AMT DUE 209.21
*****				
44.002-3-20	9898 Ush 11 210 1 Family Res		Brasher Falls School	35,000
Crump Rex A	Brasher Falls 402001	6,800		
49 County Route 50	66x350x50x350	35,000		
Brasher Falls, NY 13613	FRNT 66.00 DPTH 350.00 ACRES 0.50 EAST-0378534 NRTH-1737770 DEED BOOK 963 PG-00424 FULL MARKET VALUE	41,176		
TOTAL TAX ---				822.73**
				DATE #1 09/30/20
				AMT DUE 822.73
*****				



STATE OF NEW YORK  
 COUNTY - St Lawrence  
 SCHOOL - Brasher Falls  
 TOWN - Stockholm  
 SWIS - 408000

2 0 2 0 S C H O O L T A X R O L L  
 T A X A B L E SECTION OF THE ROLL - 1  
 OWNERS NAME SEQUENCE  
 UNIFORM PERCENT OF VALUE IS 085.00

PAGE 1224  
 VALUATION DATE-JUL 01, 2019  
 TAXABLE STATUS DATE-MAR 01, 2020

TAX MAP PARCEL NUMBER	PROPERTY LOCATION & CLASS	ASSESSMENT	EXEMPTION CODE-----	SCHOOL
CURRENT OWNERS NAME	SCHOOL DISTRICT	LAND	TAX DESCRIPTION	TAXABLE VALUE
CURRENT OWNERS ADDRESS	PARCEL SIZE/GRID COORD	TOTAL	SPECIAL DISTRICTS	TAX AMOUNT
*****				55.002-1-14 *****
444,452, 456 Buckton Rd			ACCT 1- 74-10	BILL 2997
55.002-1-14	210 1 Family Res		ENH STAR 41834	25,000
Crump Rex A Jr	Brasher Falls 402001	18,600	Brasher Falls School	587.67
Crump Jennifer L	Res & Trlr	25,000		
223 Oullear Rd	654x482x243x277x424x178			
Brasher Falls, NY 13613	ACRES 4.60			
	EAST-0377034 NRTH-1723297			
PRIOR OWNER ON 3/01/2020	DEED BOOK 2020 PG-5570			
Page Wendell H	FULL MARKET VALUE	29,412		
				TOTAL TAX --- 0.00**
*****				45.062-1-2 *****
1160 Cr 49			ACCT 1- 22- 1	BILL 2998
45.062-1-2	270 Mfg housing		ENH STAR 41834	40,000
Crump Stanley F	Brasher Falls 402001	12,900	Brasher Falls School	940.26
Crump Carol A	Residence	40,000		
1160 County Route 49	230x130x246x112			
Winthrop, NY 13697	FRNT 230.00 DPTH 230.00			
	ACRES 0.71			
	EAST-0390225 NRTH-1732780			
	DEED BOOK 888 PG-489			
	FULL MARKET VALUE	47,059		
				TOTAL TAX --- 0.00**
*****				44.002-3-34 *****
Off East Part Rd				BILL 2999
44.002-3-34	910 Priv forest		Brasher Falls School	331.44
Crump Tracy	Brasher Falls 402001	8,100		
Crump Michael	ACRES 14.00	14,100		
344 County Route 13	EAST-0380612 NRTH-1735851			
North Bangor, NY 12966	DEED BOOK 2017 PG-3220			
	FULL MARKET VALUE	16,588		
				TOTAL TAX --- 331.44**
				DATE #1 09/30/20
				AMT DUE 331.44
*****				34.075-2-1 *****
577 Sh 11C				BILL 3000
34.075-2-1	210 1 Family Res		Brasher Falls School	1,574.94
Crump Tracy A	Brasher Falls 402001	15,000		
344 County Route 13	FRNT 200.00 DPTH 200.00	67,000		
North Bangor, NY 12966	EAST-0380860 NRTH-1746053			
	DEED BOOK 2004 PG-2682			
	FULL MARKET VALUE	78,824		
				TOTAL TAX --- 1,574.94**
				DATE #1 09/30/20
				AMT DUE 1,574.94
*****				*****

STATE OF NEW YORK  
 COUNTY - St Lawrence  
 SCHOOL - Brasher Falls  
 TOWN - Stockholm  
 SWIS - 408000

2 0 2 0 S C H O O L T A X R O L L  
 T A X A B L E SECTION OF THE ROLL - 1  
 OWNERS NAME SEQUENCE  
 UNIFORM PERCENT OF VALUE IS 085.00

PAGE 1225  
 VALUATION DATE-JUL 01, 2019  
 TAXABLE STATUS DATE-MAR 01, 2020

TAX MAP PARCEL NUMBER	PROPERTY LOCATION & CLASS	ASSESSMENT	EXEMPTION CODE-----	SCHOOL
CURRENT OWNERS NAME	SCHOOL DISTRICT	LAND	TAX DESCRIPTION	TAXABLE VALUE
CURRENT OWNERS ADDRESS	PARCEL SIZE/GRID COORD	TOTAL	SPECIAL DISTRICTS	TAX AMOUNT
*****				44.003-1-12.2 *****
44.003-1-12.2	45 Mccarthy Rd 270 Mfg housing		ENH STAR 41834	BILL 3001 60,730
Crump William J	Brasher Falls 402001	17,900	Brasher Falls School	74,000 1,739.49
Crump Shirly J	195x1497	74,000		
45 McCarthy Rd	ACRES 6.80			
Winthrop, NY 13697	EAST-0367250 NRTH-1734475			
	DEED BOOK 1998 PG-17708			
	FULL MARKET VALUE	87,059		
TOTAL TAX ---				311.93**
				DATE #1 09/30/20
				AMT DUE 311.93
*****				34.004-6-19.11 *****
34.004-6-19.11	Sh 420 910 Priv forest		Brasher Falls School	ACCT 1- 22- 5.1 BILL 3002 10,600 249.17
Cunningham Ashley D	Brasher Falls 402001	10,600		
222 State Highway 11C	1116'fr	10,600		
Winthrop, NY 13697	ACRES 23.00			
	EAST-0384022 NRTH-1745468			
	DEED BOOK 2000 PG-7745			
	FULL MARKET VALUE	12,471		
TOTAL TAX ---				249.17**
				DATE #1 09/30/20
				AMT DUE 249.17
*****				44.002-2-21 *****
44.002-2-21	222 Sh 11C 240 Rural res		ENH STAR 41834	ACCT 1- 63-15.1 BILL 3003 60,730
Cunningham Ashley D	Brasher Falls 402001	53,000	Brasher Falls School	120,000 2,820.79
222 State Highway 11C	ACRES 77.00	120,000		
Winthrop, NY 13697	EAST-0375583 NRTH-1739600			
	DEED BOOK 1063 PG-707			
	FULL MARKET VALUE	141,176		
TOTAL TAX ---				1,393.24**
				DATE #1 09/30/20
				AMT DUE 1,393.24
*****				25.003-4-8.11 *****
25.003-4-8.11	1103 Sh 420 270 Mfg housing		BAS STAR 41854	ACCT 1- 47- 8 BILL 3004 26,100
Currier Stephen A	Brasher Falls 402001	19,600	Brasher Falls School	64,000 1,504.42
Currier Suzanne M	Also See 1087/975 47'Fr	64,000		
1103 State Highway 420	ACRES 5.60			
Brasher Falls, NY 13613	EAST-0368715 NRTH-1763470			
	DEED BOOK 2002 PG-798			
	FULL MARKET VALUE	75,294		
TOTAL TAX ---				890.90**
				DATE #1 09/30/20
				AMT DUE 890.90
*****				

STATE OF NEW YORK  
 COUNTY - St Lawrence  
 SCHOOL - Brasher Falls  
 TOWN - Stockholm  
 SWIS - 408000

2 0 2 0 S C H O O L T A X R O L L  
 T A X A B L E SECTION OF THE ROLL - 1  
 OWNERS NAME SEQUENCE  
 UNIFORM PERCENT OF VALUE IS 085.00

PAGE 1226  
 VALUATION DATE-JUL 01, 2019  
 TAXABLE STATUS DATE-MAR 01, 2020

TAX MAP PARCEL NUMBER	PROPERTY LOCATION & CLASS	ASSESSMENT	EXEMPTION CODE-----	SCHOOL
CURRENT OWNERS NAME	SCHOOL DISTRICT	LAND	TAX DESCRIPTION	TAXABLE VALUE
CURRENT OWNERS ADDRESS	PARCEL SIZE/GRID COORD	TOTAL	SPECIAL DISTRICTS	TAX AMOUNT
***** 33.004-2-43 *****				
33.004-2-43	423 Blind Crossing Rd			ACCT 1- 56-11
Curtis Gerald A & Gerald J	270 Mfg housing		Brasher Falls School	50,000
Muennich Kimberlee & Etal	Brasher Falls 402001	39,000		
142 Chestnut St	Also 1998/12912	50,000		
Park Forest, IL 60466	ACRES 43.10			
	EAST-0360855 NRTH-1747989			
	DEED BOOK 2004 PG-21865			
	FULL MARKET VALUE	58,824		
			TOTAL TAX ---	1,175.33**
			DATE #1	09/30/20
			AMT DUE	1,175.33
***** 34.076-4-7 *****				
34.076-4-7	621 Sh 11C			ACCT 1- 50- 8
Czajkowski Jay	220 2 Family Res		BAS STAR 41854	
Czajkowski Laurel-Jo	Brasher Falls 402001	8,700	Brasher Falls School	75,000
% Melissa Ten Eyck (LC)	90x180x85x175 2-Fam Res	75,000		
PO Box 47	FRNT 90.00 DPTH 178.00			
Winthrop, NY 13697	EAST-0381501 NRTH-1746878			
	DEED BOOK 1012 PG-00700			
	FULL MARKET VALUE	88,235		
			TOTAL TAX ---	1,149.47**
			DATE #1	09/30/20
			AMT DUE	1,149.47
*****				



STATE OF NEW YORK  
 COUNTY - St Lawrence  
 SCHOOL - Brasher Falls  
 TOWN - Stockholm  
 SWIS - 408000

2 0 2 0 S C H O O L T A X R O L L  
 T A X A B L E SECTION OF THE ROLL - 1  
 N A M E S E C T I O N - C  
 UNIFORM PERCENT OF VALUE IS 085.00

PAGE 1227  
 VALUATION DATE-JUL 01, 2019  
 TAXABLE STATUS DATE-MAR 01, 2020  
 RPS155/V04/L015  
 CURRENT DATE 8/14/2020

\*\*\* S P E C I A L D I S T R I C T S U M M A R Y \*\*\*

CODE	DISTRICT NAME	TOTAL PARCELS	EXTENSION TYPE	EXTENSION VALUE	AD VALOREM VALUE	EXEMPT AMOUNT	TAXABLE VALUE	TOTAL TAX
------	---------------	---------------	----------------	-----------------	------------------	---------------	---------------	-----------

NO SPECIAL DISTRICTS AT THIS LEVEL

\*\*\* S C H O O L D I S T R I C T S U M M A R Y \*\*\*

CODE	DISTRICT NAME	TOTAL PARCELS	ASSESSED LAND	ASSESSED TOTAL	EXEMPT AMOUNT	TOTAL TAXABLE	TOTAL TAX
					----- STAR AMOUNT	----- STAR TAXABLE	
	Brasher Falls	123	2339,800	7154,200	44,213	7,109,987	
402001					1887,250	5,222,737	122,768.82
	S U B - T O T A L	123	2339,800	7154,200	44,213	7,109,987	
	S U B - T O T A L (CONT)				1887,250	5,222,737	122,768.82
	T O T A L	123	2339,800	7154,200	44,213	7,109,987	
	T O T A L (CONT)				1887,250	5,222,737	122,768.82

\*\*\* S Y S T E M C O D E S S U M M A R Y \*\*\*

NO SYSTEM EXEMPTIONS AT THIS LEVEL

\*\*\* E X E M P T I O N S U M M A R Y \*\*\*

CODE	DESCRIPTION	TOTAL PARCELS	SCHOOL
41700	Ag Buildin	1	3,000
41720	Ag Distric	1	5,513
41834	ENH STAR	20	1125,450
41854	BAS STAR	30	761,800
42100	Silo	2	35,700

STATE OF NEW YORK  
 COUNTY - St Lawrence  
 SCHOOL - Brasher Falls  
 TOWN - Stockholm  
 SWIS - 408000

2020 SCHOOL TAX ROLL  
 TAXABLE SECTION OF THE ROLL - 1  
 NAME SECTION - C  
 UNIFORM PERCENT OF VALUE IS 085.00

PAGE 1228  
 VALUATION DATE-JUL 01, 2019  
 TAXABLE STATUS DATE-MAR 01, 2020  
 RPS155/V04/L015  
 CURRENT DATE 8/14/2020

\*\*\* EXEMPTION SUMMARY \*\*\*

CODE	DESCRIPTION	TOTAL PARCELS	SCHOOL
	T O T A L	54	1931,463

\*\*\* GRAND TOTALS \*\*\*

ROLL SEC	DESCRIPTION	TOTAL PARCELS	ASSESSED LAND	ASSESSED TOTAL	EXEMPT AMOUNT	TOTAL TAXABLE	TAX RATE	TOTAL TAX
					-----	-----		
					STAR AMOUNT	STAR TAXABLE		
	Brasher Falls Scho		2339,800	7154,200	44,213	7,109,987		
	SPEC DIST TAXES				1887,250	5,222,737		122,768.82
1	TAXABLE	123						122,768.82

STATE OF NEW YORK  
 COUNTY - St Lawrence  
 SCHOOL - Brasher Falls  
 TOWN - Stockholm  
 SWIS - 408000

2 0 2 0 S C H O O L T A X R O L L  
 T A X A B L E SECTION OF THE ROLL - 1  
 OWNERS NAME SEQUENCE  
 UNIFORM PERCENT OF VALUE IS 085.00

PAGE 1229  
 VALUATION DATE-JUL 01, 2019  
 TAXABLE STATUS DATE-MAR 01, 2020

TAX MAP PARCEL NUMBER	PROPERTY LOCATION & CLASS	ASSESSMENT	EXEMPTION CODE-----	SCHOOL
CURRENT OWNERS NAME	SCHOOL DISTRICT	LAND	TAX DESCRIPTION	TAXABLE VALUE
CURRENT OWNERS ADDRESS	PARCEL SIZE/GRID COORD	TOTAL	SPECIAL DISTRICTS	TAX AMOUNT
***** 34.004-1-3.1 *****				
75 Hurley Rd				ACCT 1- 46-15.5 BILL 3007
34.004-1-3.1	240 Rural res		BAS STAR 41854	26,100
D'Addario Jaime A	Brasher Falls 402001	24,200	Brasher Falls School	47,000 1,104.81
75 Hurley Rd	10.69A Surveyed	47,000		
Winthrop, NY 13697	9/2013sp60,000(2 parcels)			
	FRNT 824.00 DPTH			
	ACRES 10.20 BANK8888111			
	EAST-0373050 NRTH-1749286			
	DEED BOOK 2013 PG-14497			
	FULL MARKET VALUE	55,294		
			TOTAL TAX ---	491.29**
				DATE #1 09/30/20
				AMT DUE 491.29
***** 34.004-1-3.2 *****				
	Hurley Rd			BILL 3008
34.004-1-3.2	312 Vac w/imprv		Brasher Falls School	13,000 305.59
D'Addario Jaime A	Brasher Falls 402001	9,700		
75 Hurley Rd	9/2013sp60,000(2parcels)	13,000		
Winthrop, NY 13697	9.89A Surveyed			
	FRNT 310.00 DPTH			
	ACRES 9.70 BANK8888111			
	EAST-0373288 NRTH-1748832			
	DEED BOOK 2013 PG-14497			
	FULL MARKET VALUE	15,294		
			TOTAL TAX ---	305.59**
				DATE #1 09/30/20
				AMT DUE 305.59
***** 56.001-2-7.2 *****				
	CR 49			BILL 3009
56.001-2-7.2	322 Rural vac>10		Brasher Falls School	11,300 265.62
Dalland John W	Brasher Falls 402001	11,300		
Dalland Debra A	FRNT 278.00 DPTH 2140.00	11,300		
829 County Route 49	ACRES 13.60			
Winthrop, NY 13697	EAST-0394728 NRTH-1726281			
	DEED BOOK 2007 PG-21490			
	FULL MARKET VALUE	13,294		
			TOTAL TAX ---	265.62**
				DATE #1 09/30/20
				AMT DUE 265.62
*****				

STATE OF NEW YORK  
 COUNTY - St Lawrence  
 SCHOOL - Brasher Falls  
 TOWN - Stockholm  
 SWIS - 408000

2 0 2 0 S C H O O L T A X R O L L  
 T A X A B L E SECTION OF THE ROLL - 1  
 OWNERS NAME SEQUENCE  
 UNIFORM PERCENT OF VALUE IS 085.00

PAGE 1230  
 VALUATION DATE-JUL 01, 2019  
 TAXABLE STATUS DATE-MAR 01, 2020

TAX MAP PARCEL NUMBER	PROPERTY LOCATION & CLASS	ASSESSMENT	EXEMPTION CODE-----	SCHOOL
CURRENT OWNERS NAME	SCHOOL DISTRICT	LAND	TAX DESCRIPTION	TAXABLE VALUE
CURRENT OWNERS ADDRESS	PARCEL SIZE/GRID COORD	TOTAL	SPECIAL DISTRICTS	TAX AMOUNT
*****				
56.001-2-8	829 Cr 49			56.001-2-8
Dalland John W	240 Rural res		BAS STAR 41854	ACCT 1- 11- 4.22 BILL 3010
829 County Route 49	Brasher Falls 402001	25,500	Brasher Falls School	88,000
Winthrop, NY 13697	FRNT 240.00 DPTH	88,000		
	ACRES 12.00			
	EAST-0394793 NRTH-1725892			
	DEED BOOK 1035 PG-00097			
	FULL MARKET VALUE	103,529		
			TOTAL TAX ---	1,455.06**
			DATE #1	09/30/20
			AMT DUE	1,455.06
*****				
56.001-2-9	Cr 49			56.001-2-9
Dalland John W	312 Vac w/imprv		Brasher Falls School	ACCT 1- 11- 4.22 BILL 3011
Dalland Debra A	Brasher Falls 402001	7,000		15,000
829 County Route 49	FRNT 81.00 DPTH	15,000		
Winthrop, NY 13697	ACRES 12.00			
	EAST-0394901 NRTH-1725697			
	DEED BOOK 2007 PG-13284			
	FULL MARKET VALUE	17,647		
			TOTAL TAX ---	352.60**
			DATE #1	09/30/20
			AMT DUE	352.60
*****				
34.001-1-15	360 Mahoney Rd			34.001-1-15
Dalland Timothy	240 Rural res		Brasher Falls School	ACCT 1- 37- 3.2 BILL 3012
360 Mahoney Rd	Brasher Falls 402001	38,300		90,000
Winthrop, NY 13697	FRNT 315.00 DPTH	90,000		
	ACRES 37.50 BANK8888220			
	EAST-0367589 NRTH-1757200			
	DEED BOOK 2018 PG-8746			
	FULL MARKET VALUE	105,882		
			TOTAL TAX ---	2,115.59**
			DATE #1	09/30/20
			AMT DUE	2,115.59
*****				
34.003-2-27	135 Catamount Ridge Rd			34.003-2-27
Danforth Sandra L	270 Mfg housing		Brasher Falls School	ACCT 1- 39- 8.3 BILL 3013
2378 Main St	Brasher Falls 402001	27,400		33,000
Three Rivers, MA 01080	plot check 1/2020 15.37A	33,000		
	Seegar survey 5/2007			
	588x1125x601x1125			
	FRNT 588.00 DPTH			
	ACRES 15.40			
	EAST-0368589 NRTH-1750825			
	DEED BOOK 2007 PG-15573			
	FULL MARKET VALUE	38,824		
			TOTAL TAX ---	775.72**
			DATE #1	09/30/20
			AMT DUE	775.72
*****				



STATE OF NEW YORK  
 COUNTY - St Lawrence  
 SCHOOL - Brasher Falls  
 TOWN - Stockholm  
 SWIS - 408000

2 0 2 0 S C H O O L T A X R O L L  
 T A X A B L E SECTION OF THE ROLL - 1  
 OWNERS NAME SEQUENCE  
 UNIFORM PERCENT OF VALUE IS 085.00

PAGE 1231  
 VALUATION DATE-JUL 01, 2019  
 TAXABLE STATUS DATE-MAR 01, 2020

TAX MAP PARCEL NUMBER	PROPERTY LOCATION & CLASS	ASSESSMENT	EXEMPTION CODE-----	SCHOOL
CURRENT OWNERS NAME	SCHOOL DISTRICT	LAND	TAX DESCRIPTION	TAXABLE VALUE
CURRENT OWNERS ADDRESS	PARCEL SIZE/GRID COORD	TOTAL	SPECIAL DISTRICTS	TAX AMOUNT
*****				
34.076-2-19	246A,B Sh 420			34.076-2-19
Daniels Stephen W	220 2 Family Res - WTRFNT		Brasher Falls School	ACCT 1-110-13
1552 Westmoreland Ave	Brasher Falls 402001	7,600		BILL 3014
Syracuse, NY 13210	.38a 76X222x90'wfx173	49,000		
	FRNT 76.00 DPTH 198.00			
	EAST-0382336 NRTH-1746469			
	DEED BOOK 2001 PG-930			
	FULL MARKET VALUE	57,647		
			TOTAL TAX ---	1,151.82**
				DATE #1 09/30/20
				AMT DUE 1,151.82
*****				
44.001-1-8.22	640 Pickle St			44.001-1-8.22
Danko Joel E	105 Vac farmland		Brasher Falls School	BILL 3015
Danko Morgan E	Brasher Falls 402001	14,100		331.44
990 Pickle St	1610'fr	14,100		
Winthrop, NY 13697	ACRES 19.10			
	EAST-0362696 NRTH-1736703			
	DEED BOOK 2020 PG-546			
	FULL MARKET VALUE	16,588		
			TOTAL TAX ---	331.44**
				DATE #1 09/30/20
				AMT DUE 331.44
*****				
34.068-1-5	55 Cemetery St			34.068-1-5
Daoust Sheila	210 1 Family Res		Brasher Falls School	ACCT 1- 8-10
839 State Highway 11C	Brasher Falls 402001	10,300		BILL 3016
Brasher Falls, NY 13613	FRNT 124.00 DPTH 155.00	40,000		940.26
	BANK8888209			
	EAST-0381419 NRTH-1748905			
	DEED BOOK 1043 PG-00870			
	FULL MARKET VALUE	47,059		
			TOTAL TAX ---	940.26**
				DATE #1 09/30/20
				AMT DUE 940.26
*****				
35.003-1-13.2	1697 Cr 49			35.003-1-13.2
Davidson Deborah R	210 1 Family Res - WTRFNT		Brasher Falls School	BILL 3017
25 Sedgwick Rd	Brasher Falls 402001	17,300		1,927.54
West Hartford, CT 06107	269'wfx623 3.90A(D)	82,000		
	ACRES 3.30			
	EAST-0385146 NRTH-1744385			
	DEED BOOK 2004 PG-12109			
	FULL MARKET VALUE	96,471		
			TOTAL TAX ---	1,927.54**
				DATE #1 09/30/20
				AMT DUE 1,927.54
*****				

STATE OF NEW YORK  
 COUNTY - St Lawrence  
 SCHOOL - Brasher Falls  
 TOWN - Stockholm  
 SWIS - 408000

2 0 2 0 S C H O O L T A X R O L L  
 T A X A B L E SECTION OF THE ROLL - 1  
 OWNERS NAME SEQUENCE  
 UNIFORM PERCENT OF VALUE IS 085.00

PAGE 1232  
 VALUATION DATE-JUL 01, 2019  
 TAXABLE STATUS DATE-MAR 01, 2020

TAX MAP PARCEL NUMBER	PROPERTY LOCATION & CLASS	ASSESSMENT	EXEMPTION CODE-----	SCHOOL
CURRENT OWNERS NAME	SCHOOL DISTRICT	LAND	TAX DESCRIPTION	TAXABLE VALUE
CURRENT OWNERS ADDRESS	PARCEL SIZE/GRID COORD	TOTAL	SPECIAL DISTRICTS	TAX AMOUNT
*****				
34.067-3-2	329 Sh 420			34.067-3-2
Decker Randy D	210 1 Family Res		BAS STAR 41854	ACCT 1- 56- 6
Decker Sue E	Brasher Falls 402001	7,000	Brasher Falls School	BILL 3018
329 State Highway 420	FRNT 66.00 DPTH 635.00	55,000		26,100
Winthrop, NY 13697	ACRES 1.00			1,292.86
	EAST-0380916 NRTH-1748262			
	DEED BOOK 2001 PG-13301			
	FULL MARKET VALUE	64,706		
			TOTAL TAX ---	679.34**
			DATE #1	09/30/20
			AMT DUE	679.34
*****				
44.003-1-23.11	Ush 11			44.003-1-23.11
Decker's Family Farm, LLC	105 Vac farmland		Ag Distric 41720	ACCT 1-103- 3
86 Old Market Rd	Brasher Falls 402001	49,200	Brasher Falls School	BILL 3019
Winthrop, NY 13697-3113	FRNT 409.00 DPTH	49,200		17,242
	ACRES 81.90 BANK8888220			751.22
	EAST-0361290 NRTH-1728590			
MAY BE SUBJECT TO PAYMENT	DEED BOOK 2012 PG-1546			
UNDER AGDIST LAW TIL 2024	FULL MARKET VALUE	57,882		
			TOTAL TAX ---	751.22**
			DATE #1	09/30/20
			AMT DUE	751.22
*****				
54.002-2-31	Off Wells Rd			54.002-2-31
Decker's Family Farm, LLC	105 Vac farmland		Ag Distric 41720	ACCT 1- 15-12
86 Old Market Rd	Brasher Falls 402001	51,400	Brasher Falls School	BILL 3020
Winthrop, NY 13697-3113	ACRES 94.00 BANK8888220	51,400		13,628
	EAST-0359508 NRTH-1725153			887.89
	DEED BOOK 2012 PG-1546			
MAY BE SUBJECT TO PAYMENT	FULL MARKET VALUE	60,471		
UNDER AGDIST LAW TIL 2024			TOTAL TAX ---	887.89**
			DATE #1	09/30/20
			AMT DUE	887.89
*****				
34.003-2-1	Catamount Ridge Rd			34.003-2-1
Dekel Emile Revoc Trust	910 Priv forest		Brasher Falls School	ACCT 1- 26- 1
Gilad Dekel	Brasher Falls 402001	9,500		BILL 3021
70 Leslyn Ln	16 Ar	9,500		223.31
LaFayette, CA 94549	ACRES 16.50			
	EAST-0366614 NRTH-1749935			
	DEED BOOK 2015 PG-16636			
	FULL MARKET VALUE	11,176		
			TOTAL TAX ---	223.31**
			DATE #1	09/30/20
			AMT DUE	223.31
*****				

STATE OF NEW YORK  
 COUNTY - St Lawrence  
 SCHOOL - Brasher Falls  
 TOWN - Stockholm  
 SWIS - 408000

2 0 2 0 S C H O O L T A X R O L L  
 T A X A B L E SECTION OF THE ROLL - 1  
 OWNERS NAME SEQUENCE  
 UNIFORM PERCENT OF VALUE IS 085.00

PAGE 1233  
 VALUATION DATE-JUL 01, 2019  
 TAXABLE STATUS DATE-MAR 01, 2020

TAX MAP PARCEL NUMBER	PROPERTY LOCATION & CLASS	ASSESSMENT	EXEMPTION CODE-----	SCHOOL
CURRENT OWNERS NAME	SCHOOL DISTRICT	LAND	TAX DESCRIPTION	TAXABLE VALUE
CURRENT OWNERS ADDRESS	PARCEL SIZE/GRID COORD	TOTAL	SPECIAL DISTRICTS	TAX AMOUNT
*****				33.004-2-9 *****
580 Porter Lynch Rd	210 1 Family Res		ENH STAR 41834	ACCT 1- 26- 3 BILL 3022
33.004-2-9	Brasher Falls 402001	15,000	Brasher Falls School	45,000 1,057.80
Deleel Floyd (Lu)	2001/3815 Life Use	45,000		
Deleel Nora (Lu)	FRNT 165.00 DPTH 239.00			
580 Porter Lynch Rd	ACRES 1.00			
Norwood, NY 13668	EAST-0354030 NRTH-1750584			
	DEED BOOK 2001 PG-3815			
	FULL MARKET VALUE	52,941		
				TOTAL TAX --- 0.00**
*****				45.003-2-5 *****
Off CR 49	910 Priv forest		Brasher Falls School	ACCT 1- 94- 8 BILL 3023
45.003-2-5	Brasher Falls 402001	9,300		9,300 218.61
Dell'oso Paolo	16ar 16.25 A (D)	9,300		
24 Moose Hill Rd	ACRES 16.20			
Oxford, CT 06478	EAST-0390557 NRTH-1735168			
	DEED BOOK 1083 PG-525			
	FULL MARKET VALUE	10,941		
				TOTAL TAX --- 218.61**
				DATE #1 09/30/20
				AMT DUE 218.61
*****				44.003-2-33 *****
9422 Ush 11	210 1 Family Res		BAS STAR 41854	ACCT 1- 71- 2 BILL 3024
44.003-2-33	Brasher Falls 402001	13,800	Brasher Falls School	82,000 1,927.54
Delosh Leslie E	210x155x60x3x150x152 Res	82,000		
9422 US Highway 11	FRNT 210.00 DPTH 155.00			
Winthrop, NY 13697	ACRES 0.75			
	EAST-0367549 NRTH-1733146			
	DEED BOOK 1999 PG-24421			
	FULL MARKET VALUE	96,471		
				TOTAL TAX --- 1,314.02**
				DATE #1 09/30/20
				AMT DUE 1,314.02
*****				34.001-1-11 *****
905 Sh 420	210 1 Family Res		Brasher Falls School	ACCT 1- 44-10 BILL 3025
34.001-1-11	Brasher Falls 402001	10,200		95,000 2,233.13
Demao Thomas F	FRNT 100.00 DPTH 250.00	95,000		
Demao Jennifer L	BANK8888830			
905 State Highway 420	EAST-0371984 NRTH-1759708			
Brasher Falls, NY 13613	DEED BOOK 2016 PG-8429			
	FULL MARKET VALUE	111,765		
				TOTAL TAX --- 2,233.13**
				DATE #1 09/30/20
				AMT DUE 2,233.13
*****				*****



STATE OF NEW YORK  
 COUNTY - St Lawrence  
 SCHOOL - Brasher Falls  
 TOWN - Stockholm  
 SWIS - 408000

2 0 2 0 S C H O O L T A X R O L L  
 T A X A B L E SECTION OF THE ROLL - 1  
 OWNERS NAME SEQUENCE  
 UNIFORM PERCENT OF VALUE IS 085.00

PAGE 1234  
 VALUATION DATE-JUL 01, 2019  
 TAXABLE STATUS DATE-MAR 01, 2020

TAX MAP PARCEL NUMBER	PROPERTY LOCATION & CLASS	ASSESSMENT	EXEMPTION CODE-----	SCHOOL
CURRENT OWNERS NAME	SCHOOL DISTRICT	LAND	TAX DESCRIPTION	TAXABLE VALUE
CURRENT OWNERS ADDRESS	PARCEL SIZE/GRID COORD	TOTAL	SPECIAL DISTRICTS	TAX AMOUNT
*****				
44.002-1-11.1	1 Green Meadows Rd			44.002-1-11.1
Dendler Emilie M (LU)	210 1 Family Res		ENH STAR 41834	ACCT 1- 26- 7
229 State Highway 11C	Brasher Falls 402001	13,300	Brasher Falls School	BILL 3026
Winthrop, NY 13697	260x160x130x160	73,000		60,730
	FRNT 260.00 DPTH 160.00			1,715.98
	EAST-0374572 NRTH-1740050			
PRIOR OWNER ON 3/01/2020	DEED BOOK 2009 PG-18069			
Dendler Emilie M (Lu)	FULL MARKET VALUE	85,882		
TOTAL TAX ---				288.43**
			DATE #1	09/30/20
			AMT DUE	288.43
*****				
44.002-1-12.2	229 Sh 11C			44.002-1-12.2
Dendler Emilie M (LU)	270 Mfg housing		Brasher Falls School	ACCT 1-84-9.2
229 State Highway 11C	Brasher Falls 402001	17,100		BILL 3027
Winthrop, NY 13697	FRNT 146.00 DPTH	22,000		517.15
	ACRES 3.10			
	EAST-0374284 NRTH-1740105			
PRIOR OWNER ON 3/01/2020	DEED BOOK 2009 PG-18069			
Dendler Emilie M (Lu)	FULL MARKET VALUE	25,882		
TOTAL TAX ---				517.15**
			DATE #1	09/30/20
			AMT DUE	517.15
*****				
44.002-2-19	242 Sh 11C			44.002-2-19
Dendler Neil	210 1 Family Res		BAS STAR 41854	ACCT 1- 10-12
242 State Highway 11C	Brasher Falls 402001	13,700	Brasher Falls School	BILL 3028
Winthrop, NY 13697	FRNT 170.00 DPTH 226.00	45,000		26,100
	BANK8888830			1,057.80
	EAST-0374904 NRTH-1740125			
	DEED BOOK 2002 PG-17620			
	FULL MARKET VALUE	52,941		
TOTAL TAX ---				444.27**
			DATE #1	09/30/20
			AMT DUE	444.27
*****				
34.076-2-12	634 Sh 11C			34.076-2-12
Denney Terrence	411 Apartment		Brasher Falls School	ACCT 1- 85- 7
209 Priddle Point Rd Ext	Brasher Falls 402001	4,800		BILL 3029
Gloversville, NY 12078-6997	64x114x126x96 .21A	58,000		1,363.38
	FRNT 64.00 DPTH 96.00			
	EAST-0381869 NRTH-1747068			
	DEED BOOK 2004 PG-20811			
	FULL MARKET VALUE	68,235		
TOTAL TAX ---				1,363.38**
			DATE #1	09/30/20
			AMT DUE	1,363.38
*****				

STATE OF NEW YORK  
 COUNTY - St Lawrence  
 SCHOOL - Brasher Falls  
 TOWN - Stockholm  
 SWIS - 408000

2 0 2 0 S C H O O L T A X R O L L  
 T A X A B L E SECTION OF THE ROLL - 1  
 OWNERS NAME SEQUENCE  
 UNIFORM PERCENT OF VALUE IS 085.00

PAGE 1235  
 VALUATION DATE-JUL 01, 2019  
 TAXABLE STATUS DATE-MAR 01, 2020

TAX MAP PARCEL NUMBER	PROPERTY LOCATION & CLASS	ASSESSMENT	EXEMPTION CODE-----	SCHOOL
CURRENT OWNERS NAME	SCHOOL DISTRICT	LAND	TAX DESCRIPTION	TAXABLE VALUE
CURRENT OWNERS ADDRESS	PARCEL SIZE/GRID COORD	TOTAL	SPECIAL DISTRICTS	TAX AMOUNT
***** 55.004-1-18.1 *****				
55.004-1-18.1	461 Sullivan Rd			ACCT 1- 15- 3.1 BILL 3030
Dennis Erin M	240 Rural res		BAS STAR 41854	26,100
Lucas Jason	Brasher Falls 402001	26,700	Brasher Falls School	100,000
461 Sullivan Rd	FRNT 650.00 DPTH	100,000		
Winthrop, NY 13697	ACRES 14.40			
	EAST-0380910 NRTH-1714022			
	DEED BOOK 2008 PG-19251			
	FULL MARKET VALUE	117,647		
			TOTAL TAX ---	1,737.14**
			DATE #1	09/30/20
			AMT DUE	1,737.14
***** 43.002-1-34.1 *****				
43.002-1-34.1	2650,2652 Cr 47			BILL 3031
Denny David James	210 1 Family Res		BAS STAR 41854	26,100
Phillips Cheryl Ann	Brasher Falls 402001	17,400	Brasher Falls School	100,000
2652 County Route 47	24x28 Cabin	100,000		
Winthrop, NY 13697-3212	509x431x504x427			
	ACRES 5.10 BANK8888220			
	EAST-0353419 NRTH-1736204			
	DEED BOOK 2002 PG-14873			
	FULL MARKET VALUE	117,647		
			TOTAL TAX ---	1,737.14**
			DATE #1	09/30/20
			AMT DUE	1,737.14
***** 33.004-2-41 *****				
33.004-2-41	2761 Cr 49			BILL 3032
Deno Tamara D	210 1 Family Res		BAS STAR 41854	26,100
2761 County Route 49	Brasher Falls 402001	15,300	Brasher Falls School	75,000
Winthrop, NY 13697	ACRES 1.30 BANK8888220	75,000		
	EAST-0360161 NRTH-1751075			
	DEED BOOK 2012 PG-15536			
	FULL MARKET VALUE	88,235		
			TOTAL TAX ---	1,149.47**
			DATE #1	09/30/20
			AMT DUE	1,149.47
***** 55.002-3-19 *****				
55.002-3-19	342 Buckton Rd			BILL 3033
Derouchie Marilyn A	270 Mfg housing		BAS STAR 41854	26,100
PO Box 311	Brasher Falls 402001	23,600	Brasher Falls School	48,000
Winthrop, NY 13697	Sub Lot (6)	48,000		
	300x1350x300x1370			
	FRNT 300.00 DPTH			
	ACRES 9.60			
	EAST-0375064 NRTH-1721524			
	DEED BOOK 1047 PG-00742			
	FULL MARKET VALUE	56,471		
			TOTAL TAX ---	514.79**
			DATE #1	09/30/20
			AMT DUE	514.79
*****				

STATE OF NEW YORK  
 COUNTY - St Lawrence  
 SCHOOL - Brasher Falls  
 TOWN - Stockholm  
 SWIS - 408000

2 0 2 0 S C H O O L T A X R O L L  
 T A X A B L E SECTION OF THE ROLL - 1  
 OWNERS NAME SEQUENCE  
 UNIFORM PERCENT OF VALUE IS 085.00

PAGE 1236  
 VALUATION DATE-JUL 01, 2019  
 TAXABLE STATUS DATE-MAR 01, 2020

TAX MAP PARCEL NUMBER	PROPERTY LOCATION & CLASS	ASSESSMENT	EXEMPTION CODE-----	SCHOOL
CURRENT OWNERS NAME	SCHOOL DISTRICT	LAND	TAX DESCRIPTION	TAXABLE VALUE
CURRENT OWNERS ADDRESS	PARCEL SIZE/GRID COORD	TOTAL	SPECIAL DISTRICTS	TAX AMOUNT
*****				
34.001-1-13	480 Hurley Rd			34.001-1-13
Derouchie Randy J	210 1 Family Res		BAS STAR 41854	ACCT 1- 6-14.2
480 Hurley Rd	Brasher Falls 402001	17,300	Brasher Falls School	BILL 3034
Brasher Falls, NY 13613	3.31a 300X498 (D)	62,000		26,100
	ACRES 3.32			1,457.41
	EAST-0369711 NRTH-1759081			
	DEED BOOK 1099 PG-11			
	FULL MARKET VALUE	72,941		
			TOTAL TAX ---	843.89**
				DATE #1 09/30/20
				AMT DUE 843.89
*****				
44.002-1-23	181 Sh 11C			44.002-1-23
Derushia Nicholas W	270 Mfg housing		BAS STAR 41854	ACCT 1- 64- 4.5
Derushia Danielle L	Brasher Falls 402001	29,700	Brasher Falls School	BILL 3035
181 State Highway 11C	FRNT 245.00 DPTH	104,000		26,100
Winthrop, NY 13697-0187	ACRES 52.00			2,444.69
	EAST-0372880 NRTH-1739429			
	DEED BOOK 2004 PG-18117			
	FULL MARKET VALUE	122,353		
			TOTAL TAX ---	1,831.16**
				DATE #1 09/30/20
				AMT DUE 1,831.16
*****				
34.003-1-5.1	2501 Cr 49			34.003-1-5.1
Desclos James C	910 Priv forest		Brasher Falls School	ACCT 1- 87- 3
PO Box 528	Brasher Falls 402001	15,700		BILL 3036
Washington, NH 03280-0528	ACRES 22.30	18,700		18,700
	EAST-0364991 NRTH-1747924			439.57
	DEED BOOK 2006 PG-12368			
	FULL MARKET VALUE	22,000		
			TOTAL TAX ---	439.57**
				DATE #1 09/30/20
				AMT DUE 439.57
*****				
43.002-1-36	39 Crane Rd			43.002-1-36
Deshane Frederick Arthur	270 Mfg housing		BAS STAR 41854	BILL 3037
Deshane Kim Marie	Brasher Falls 402001	16,800	Brasher Falls School	26,100
39 Crane Rd	326'fr	81,000		1,904.04
Winthrop, NY 13697	ACRES 2.80 BANK8888111			
	EAST-0354142 NRTH-1736566			
	DEED BOOK 2010 PG-11375			
	FULL MARKET VALUE	95,294		
			TOTAL TAX ---	1,290.51**
				DATE #1 09/30/20
				AMT DUE 1,290.51
*****				

STATE OF NEW YORK  
 COUNTY - St Lawrence  
 SCHOOL - Brasher Falls  
 TOWN - Stockholm  
 SWIS - 408000

2 0 2 0 S C H O O L T A X R O L L  
 T A X A B L E SECTION OF THE ROLL - 1  
 OWNERS NAME SEQUENCE  
 UNIFORM PERCENT OF VALUE IS 085.00

PAGE 1237  
 VALUATION DATE-JUL 01, 2019  
 TAXABLE STATUS DATE-MAR 01, 2020

TAX MAP PARCEL NUMBER	PROPERTY LOCATION & CLASS	ASSESSMENT	EXEMPTION CODE-----	SCHOOL
CURRENT OWNERS NAME	SCHOOL DISTRICT	LAND	TAX DESCRIPTION	TAXABLE VALUE
CURRENT OWNERS ADDRESS	PARCEL SIZE/GRID COORD	TOTAL	SPECIAL DISTRICTS	TAX AMOUNT
*****				
34.002-1-7.112	860 SH 420 314 Rural vac<10		Brasher Falls School	3,000
Deshane Peter R	Brasher Falls 402001	3,000		
41 Root Rd	FRNT 209.00 DPTH 417.00	3,000		
Potsdam, NY 13676	ACRES 2.00 EAST-0372965 NRTH-1758975 DEED BOOK 2010 PG-6953 FULL MARKET VALUE	3,529		
TOTAL TAX ---				70.52**
				DATE #1 09/30/20
				AMT DUE 70.52
*****				
34.002-1-26	SH 420 314 Rural vac<10		Brasher Falls School	1,000
Deshane Peter R	Brasher Falls 402001	1,000		
41 Root Rd	FRNT 209.00 DPTH 417.00	1,000		
Potsdam, NY 13676	ACRES 2.00 EAST-0373034 NRTH-1758784 DEED BOOK 2015 PG-3419 FULL MARKET VALUE	1,176		
TOTAL TAX ---				23.51**
				DATE #1 09/30/20
				AMT DUE 23.51
*****				
25.003-2-10.1	1160 Sh 420 210 1 Family Res		ENH STAR 41834 Brasher Falls School	84,000
DeSilva Carol Lee	Brasher Falls 402001	16,100		
PO Box 211	FRNT 490.00 DPTH 270.00	84,000		
Brasher Falls, NY 13613	ACRES 3.00 EAST-0368498 NRTH-1765092 DEED BOOK 2017 PG-14359 FULL MARKET VALUE	98,824		
TOTAL TAX ---				547.00**
				DATE #1 09/30/20
				AMT DUE 547.00
*****				
34.004-6-9.2	389 White Rd 270 Mfg housing		Brasher Falls School	47,000
Despaw Jason L	Brasher Falls 402001	15,000		
Despaw Rebecca	150x328x150x325	47,000		
389 White Rd	ACRES 1.00 EAST-0382623 NRTH-1745690 DEED BOOK 2019 PG-12258 FULL MARKET VALUE	55,294		
Winthrop, NY 13697				
TOTAL TAX ---				1,104.81**
				DATE #1 09/30/20
				AMT DUE 1,104.81
*****				

STATE OF NEW YORK  
 COUNTY - St Lawrence  
 SCHOOL - Brasher Falls  
 TOWN - Stockholm  
 SWIS - 408000

2 0 2 0 S C H O O L T A X R O L L  
 T A X A B L E SECTION OF THE ROLL - 1  
 OWNERS NAME SEQUENCE  
 UNIFORM PERCENT OF VALUE IS 085.00

PAGE 1238  
 VALUATION DATE-JUL 01, 2019  
 TAXABLE STATUS DATE-MAR 01, 2020

TAX MAP PARCEL NUMBER	PROPERTY LOCATION & CLASS	ASSESSMENT	EXEMPTION CODE-----	SCHOOL
CURRENT OWNERS NAME	SCHOOL DISTRICT	LAND	TAX DESCRIPTION	TAXABLE VALUE
CURRENT OWNERS ADDRESS	PARCEL SIZE/GRID COORD	TOTAL	SPECIAL DISTRICTS	TAX AMOUNT
***** 44.001-3-13 *****				
44.001-3-13	421,429 Mccarthy Rd			ACCT 1- 57-14 BILL 3042
Dewey Dennis M	210 1 Family Res - WTRFNT		BAS STAR 41854	26,100
429 McCarthy Rd	Brasher Falls 402001	19,200	Brasher Falls School	77,000
Winthrop, NY 13697	Residence/trailer	77,000		1,810.01
	ACRES 5.20 BANK8888220			
	EAST-0367524 NRTH-1741178			
	DEED BOOK 2006 PG-6104			
	FULL MARKET VALUE	90,588		
			TOTAL TAX ---	1,196.49**
			DATE #1	09/30/20
			AMT DUE	1,196.49
***** 34.004-1-7.21 *****				
34.004-1-7.21	2131 CR 49			BILL 3043
Dibble Daniel J	270 Mfg housing		Brasher Falls School	822.73
Dibble Patricia	Brasher Falls 402001	16,000		
2141 County Route 49	FRNT 205.00 DPTH	35,000		
Winthrop, NY 13697-3207	ACRES 1.40			
	EAST-0373374 NRTH-1746802			
	DEED BOOK 1998 PG-341			
	FULL MARKET VALUE	41,176		
			TOTAL TAX ---	822.73**
			DATE #1	09/30/20
			AMT DUE	822.73
***** 34.004-1-7.22 *****				
34.004-1-7.22	2141 CR 49			BILL 3044
Dibble Daniel J	210 1 Family Res		BAS STAR 41854	26,100
Dibble Patricia A	Brasher Falls 402001	19,600	Brasher Falls School	175,000
2141 County Route 49	FRNT 216.00 DPTH 1191.00	175,000		4,113.66
Winthrop, NY 13697-3207	ACRES 5.60			
	EAST-0373500 NRTH-1746396			
	DEED BOOK 2007 PG-18402			
	FULL MARKET VALUE	205,882		
			TOTAL TAX ---	3,500.13**
			DATE #1	09/30/20
			AMT DUE	3,500.13
***** 34.004-1-8 *****				
34.004-1-8	Skinnerville Rd			BILL 3045
Dick William	311 Res vac land		Brasher Falls School	282.08
Attn: Richard Armstrong Jr	Brasher Falls 402001	12,000		
PO Box 633	ACRES 13.21	12,000		
West Chester, PA 19381	EAST-0373397 NRTH-1745416			
	DEED BOOK 925 PG-00169			
	FULL MARKET VALUE	14,118		
			TOTAL TAX ---	282.08**
			DATE #1	09/30/20
			AMT DUE	282.08
*****				

STATE OF NEW YORK  
 COUNTY - St Lawrence  
 SCHOOL - Brasher Falls  
 TOWN - Stockholm  
 SWIS - 408000

2 0 2 0 S C H O O L T A X R O L L  
 T A X A B L E SECTION OF THE ROLL - 1  
 OWNERS NAME SEQUENCE  
 UNIFORM PERCENT OF VALUE IS 085.00

PAGE 1239  
 VALUATION DATE-JUL 01, 2019  
 TAXABLE STATUS DATE-MAR 01, 2020

TAX MAP PARCEL NUMBER	PROPERTY LOCATION & CLASS	ASSESSMENT	EXEMPTION CODE-----	SCHOOL
CURRENT OWNERS NAME	SCHOOL DISTRICT	LAND	TAX DESCRIPTION	TAXABLE VALUE
CURRENT OWNERS ADDRESS	PARCEL SIZE/GRID COORD	TOTAL	SPECIAL DISTRICTS	TAX AMOUNT
*****				
34.004-1-9	Skinnerville Rd 311 Res vac land		Brasher Falls School	34.004-1-9
Dick William	Brasher Falls 402001	3,600		ACCT 1- 26- 4.32 BILL 3046
Attn: Richard Armstrong Jr	V1	3,600		
PO Box 633	ACRES 3.50			
West Chester, PA 19380	EAST-0373873 NRTH-1745438			
	DEED BOOK 931 PG-00695			
	FULL MARKET VALUE	4,235		
			TOTAL TAX ---	84.62**
			DATE #1	09/30/20
			AMT DUE	84.62
*****				
34.004-1-20	Skinnerville Rd 321 Abandoned ag - WTRFNT		Brasher Falls School	34.004-1-20
Dick William	Brasher Falls 402001	8,000		ACCT 1- 37- 6 BILL 3047
Attn: Richard Armstrong Jr	10ar	8,000		
PO Box 633	ACRES 8.00			
West Chester, PA 19380	EAST-0373965 NRTH-1744774			
	DEED BOOK 922 PG-00872			
	FULL MARKET VALUE	9,412		
			TOTAL TAX ---	188.05**
			DATE #1	09/30/20
			AMT DUE	188.05
*****				
34.004-1-27	Skinnerville Rd 322 Rural vac>10		Brasher Falls School	34.004-1-27
Dick William	Brasher Falls 402001	14,900		ACCT 1- 16- 7 BILL 3048
% Richard Armstrong Jr	ACRES 19.80	14,900		
PO Box 633	EAST-0375064 NRTH-1745157			
West Chester, PA 19380	DEED BOOK 931 PG-00695			
	FULL MARKET VALUE	17,529		
			TOTAL TAX ---	350.25**
			DATE #1	09/30/20
			AMT DUE	350.25
*****				
34.076-5-7	221 Sh 420 210 1 Family Res		BAS STAR 41854 Brasher Falls School	34.076-5-7
Dishaw James A	Brasher Falls 402001	7,500		ACCT 1- 16- 7 BILL 3049
Dishaw Joann M	FRNT 100.00 DPTH 100.00	59,000		
PO Box 77	EAST-0382741 NRTH-1745936			
Winthrop, NY 13697	DEED BOOK 1103 PG-533			
	FULL MARKET VALUE	69,412		
			TOTAL TAX ---	773.37**
			DATE #1	09/30/20
			AMT DUE	773.37
*****				

STATE OF NEW YORK  
 COUNTY - St Lawrence  
 SCHOOL - Brasher Falls  
 TOWN - Stockholm  
 SWIS - 408000

2 0 2 0 S C H O O L T A X R O L L  
 T A X A B L E SECTION OF THE ROLL - 1  
 OWNERS NAME SEQUENCE  
 UNIFORM PERCENT OF VALUE IS 085.00

PAGE 1240  
 VALUATION DATE-JUL 01, 2019  
 TAXABLE STATUS DATE-MAR 01, 2020

TAX MAP PARCEL NUMBER	PROPERTY LOCATION & CLASS	ASSESSMENT	EXEMPTION CODE-----	SCHOOL
CURRENT OWNERS NAME	SCHOOL DISTRICT	LAND	TAX DESCRIPTION	TAXABLE VALUE
CURRENT OWNERS ADDRESS	PARCEL SIZE/GRID COORD	TOTAL	SPECIAL DISTRICTS	TAX AMOUNT
*****				
44.001-5-1.1	89 Crane Rd		44.001-5-1.1	*****
Dishaw Matthew J	210 1 Family Res		ACCT 1- 23-10.11	BILL 3050
89 Crane Rd	Brasher Falls 402001	16,500	BAS STAR 41854	26,100
Winthrop, NY 13697	ACRES 4.90 BANK8888209	54,000	Brasher Falls School	1,269.36
	EAST-0364571 NRTH-1741654			
	DEED BOOK 2013 PG-15597			
	FULL MARKET VALUE	63,529		
			TOTAL TAX ---	655.83**
			DATE #1	09/30/20
			AMT DUE	655.83
*****				
34.083-3-2	529 Sh 11C		34.083-3-2	*****
Dishaw Patricia A	210 1 Family Res		ENH STAR 41834	BILL 3051
PO Box 52	Brasher Falls 402001	10,000	Brasher Falls School	60,730
Winthrop, NY 13697	FRNT 100.00 DPTH 200.00	77,000		1,810.01
	EAST-0379867 NRTH-1745302			
	DEED BOOK 1047 PG-731			
	FULL MARKET VALUE	90,588		
			TOTAL TAX ---	382.45**
			DATE #1	09/30/20
			AMT DUE	382.45
*****				
34.068-2-9	693 Sh 11C		34.068-2-9	*****
Dodge Karen	210 1 Family Res		ACCT 1- 75- 3	BILL 3052
PO Box 155	Brasher Falls 402001	7,000	Brasher Falls School	26,100
Winthrop, NY 13697	Well Agreement 1999/16127	45,000		1,057.80
	See 2014/9637			
	FRNT 66.00 DPTH 315.00			
	EAST-0382464 NRTH-1748403			
	DEED BOOK 2014 PG-16235			
	FULL MARKET VALUE	52,941		
			TOTAL TAX ---	444.27**
			DATE #1	09/30/20
			AMT DUE	444.27
*****				
34.003-1-2	2705 Cr 49		34.003-1-2	*****
Dominique Paul	112 Dairy farm		40 PCT OF VALUE USED FOR EXEMPTION PURPOSES	ACCT 1- 30-12
2705 County Route 49	Brasher Falls 402001	100,000	Aged - Sch 41804	BILL 3053
Winthrop, NY 13697	Easement 2010/15282 &	135,000	ENH STAR 41834	24,300
	2011/3519 & 2011/3520		Brasher Falls School	60,730
	ACRES 182.00			2,602.18
	EAST-0362046 NRTH-1749849			
	DEED BOOK 2009 PG-4586			
	FULL MARKET VALUE	158,824		
			TOTAL TAX ---	1,174.63**
			DATE #1	09/30/20
			AMT DUE	1,174.63
*****				

STATE OF NEW YORK  
 COUNTY - St Lawrence  
 SCHOOL - Brasher Falls  
 TOWN - Stockholm  
 SWIS - 408000

2 0 2 0 S C H O O L T A X R O L L  
 T A X A B L E SECTION OF THE ROLL - 1  
 OWNERS NAME SEQUENCE  
 UNIFORM PERCENT OF VALUE IS 085.00

PAGE 1241  
 VALUATION DATE-JUL 01, 2019  
 TAXABLE STATUS DATE-MAR 01, 2020

TAX MAP PARCEL NUMBER	PROPERTY LOCATION & CLASS	ASSESSMENT	EXEMPTION CODE-----	SCHOOL
CURRENT OWNERS NAME	SCHOOL DISTRICT	LAND	TAX DESCRIPTION	TAXABLE VALUE
CURRENT OWNERS ADDRESS	PARCEL SIZE/GRID COORD	TOTAL	SPECIAL DISTRICTS	TAX AMOUNT
*****				
34.003-1-22	Blind Crossing Rd 910 Priv forest		Brasher Falls School	34.003-1-22 ACCT 1- 30-11 17,900
Dominique Paul	Brasher Falls 402001	17,900		BILL 3054 420.77
2705 County Route 49	ACRES 31.20	17,900		
Winthrop, NY 13697	EAST-0360877 NRTH-1749676 DEED BOOK 2009 PG-4586 FULL MARKET VALUE	21,059		
TOTAL TAX ---				420.77**
				DATE #1 09/30/20
				AMT DUE 420.77
*****				
44.004-1-2.1	USH 11 910 Priv forest		Forest 480 47460	44.004-1-2.1 ACCT 1- 90-12 21,589
Dominy Henry (LU)	Brasher Falls 402001	47,600	Brasher Falls School	BILL 3055 30,411
Dominy Carole (LU)	Certificate 40-121	52,000		507.48
Dominy's Real Estate	69A eligible, 17.4 inelig shop			
80 Carr Rd	ACRES 86.40			
Madrid, NY 13660	EAST-0373830 NRTH-1733719 DEED BOOK 2018 PG-100 FULL MARKET VALUE	61,176		
TOTAL TAX ---				507.48**
				DATE #1 09/30/20
				AMT DUE 507.48
*****				
44.004-1-3	Off East Part Rd 910 Priv forest		Forest 480 47460	44.004-1-3 ACCT 1- 97- 7 8,286
Dominy Henry (LU)	Brasher Falls 402001	12,500	Brasher Falls School	BILL 3056 4,214
Dominy Carole (LU)	Certificate 40-121	12,500		194.78
Dominy's Real Estate	20eligible, 30.1 Ineligib			
80 Carr Rd	50 Ar Forest			
Madrid, NY 13660	ACRES 50.10 EAST-0374999 NRTH-1733481 DEED BOOK 2018 PG-100 FULL MARKET VALUE	14,706		
TOTAL TAX ---				194.78**
				DATE #1 09/30/20
				AMT DUE 194.78
*****				
44.004-1-2.2	USH 11 910 Priv forest		Forest 480 47460	44.004-1-2.2 ACCT 1- 97- 7 27,844
Dominy's Real Estate, LLC	Brasher Falls 402001	58,700	Brasher Falls School	BILL 3057 30,856
80 Carr Rd	Certificate 40-121	58,700		654.52
Madrid, NY 13660	73Eligible, 38.1 Ineligib camp			
MAY BE SUBJECT TO PAYMENT	FRNT 680.00 DPTH			
UNDER RPTL480A UNTIL 2029	ACRES 111.10 EAST-0373245 NRTH-1733027 DEED BOOK 2017 PG-15562 FULL MARKET VALUE	69,059		
TOTAL TAX ---				654.52**



DATE #1 09/30/20  
AMT DUE 654.52

\*\*\*\*\*

STATE OF NEW YORK  
 COUNTY - St Lawrence  
 SCHOOL - Brasher Falls  
 TOWN - Stockholm  
 SWIS - 408000

2 0 2 0 S C H O O L T A X R O L L  
 T A X A B L E SECTION OF THE ROLL - 1  
 OWNERS NAME SEQUENCE  
 UNIFORM PERCENT OF VALUE IS 085.00

PAGE 1242  
 VALUATION DATE-JUL 01, 2019  
 TAXABLE STATUS DATE-MAR 01, 2020

TAX MAP PARCEL NUMBER	PROPERTY LOCATION & CLASS	ASSESSMENT	EXEMPTION CODE-----	SCHOOL
CURRENT OWNERS NAME	SCHOOL DISTRICT	LAND	TAX DESCRIPTION	TAXABLE VALUE
CURRENT OWNERS ADDRESS	PARCEL SIZE/GRID COORD	TOTAL	SPECIAL DISTRICTS	TAX AMOUNT
*****				
33.002-2-13	2976 Cr 49 210 1 Family Res		Brasher Falls School	54,000
Donaldson Casey J	Brasher Falls 402001	9,000		
2976 County Route 49	FRNT 210.00 DPTH 65.00	54,000		
Norfolk, NY 13667	BANK8888220			
	EAST-0354864 NRTH-1752817			
	DEED BOOK 2019 PG-10126			
	FULL MARKET VALUE	63,529		
			TOTAL TAX ---	1,269.36**
			DATE #1	09/30/20
			AMT DUE	1,269.36
*****				
44.004-3-2	Reed Rd/abandoned 260 Seasonal res		Brasher Falls School	4,000
Donalis Jarred S	Brasher Falls 402001	2,000		
Donalis Joseph C	Thompson Thompson	4,000		
PO Box 384	Road Thompson			
Winthrop, NY 13697	2ar			
	ACRES 2.00			
	EAST-0372769 NRTH-1729373			
	DEED BOOK 2002 PG-10037			
	FULL MARKET VALUE	4,706		
			TOTAL TAX ---	94.03**
			DATE #1	09/30/20
			AMT DUE	94.03
*****				
34.068-2-1.2	16 Pleasant St 210 1 Family Res		BAS STAR 41854 Brasher Falls School	74,000
Donalis Shari L	Brasher Falls 402001	9,300		
PO Box 115	FRNT 118.00 DPTH 132.00	74,000		
Winthrop, NY 13697	ACRES 0.35 BANK8888830			
	EAST-0382053 NRTH-1748089			
	DEED BOOK 1999 PG-1234			
	FULL MARKET VALUE	87,059		
			TOTAL TAX ---	1,125.97**
			DATE #1	09/30/20
			AMT DUE	1,125.97
*****				
34.076-4-5	625A,B Sh 11C 210 1 Family Res		ENH STAR 41834 Brasher Falls School	55,000
Donalis Stephen N	Brasher Falls 402001	11,200		
Donalis Carol	625c-Trailer 10/95	55,000		
PO Box 384	125x365x209x190			
Winthrop, NY 13697	FRNT 125.00 DPTH 278.00			
	EAST-0381441 NRTH-1747017			
	DEED BOOK 1999 PG-2038			
	FULL MARKET VALUE	64,706		
			TOTAL TAX ---	0.00**
*****				

STATE OF NEW YORK  
 COUNTY - St Lawrence  
 SCHOOL - Brasher Falls  
 TOWN - Stockholm  
 SWIS - 408000

2 0 2 0 S C H O O L T A X R O L L  
 T A X A B L E SECTION OF THE ROLL - 1  
 OWNERS NAME SEQUENCE  
 UNIFORM PERCENT OF VALUE IS 085.00

PAGE 1243  
 VALUATION DATE-JUL 01, 2019  
 TAXABLE STATUS DATE-MAR 01, 2020

TAX MAP PARCEL NUMBER	PROPERTY LOCATION & CLASS	ASSESSMENT	EXEMPTION CODE-----	SCHOOL
CURRENT OWNERS NAME	SCHOOL DISTRICT	LAND	TAX DESCRIPTION	TAXABLE VALUE
CURRENT OWNERS ADDRESS	PARCEL SIZE/GRID COORD	TOTAL	SPECIAL DISTRICTS	TAX AMOUNT
*****				
34.076-4-6	627 Sh 11C			34.076-4-6
Donalis Stephen N	432 Gas station		Brasher Falls School	ACCT 1-110-12
Donalis Carol	Brasher Falls 402001	1,000		BILL 3062
PO Box 384	Gas Station	2,000		
Winthrop, NY 13697	137x100x125x100			
	FRNT 137.00 DPTH 100.00			
	EAST-0381593 NRTH-1746938			
	DEED BOOK 1999 PG-2036			
	FULL MARKET VALUE	2,353		
			TOTAL TAX ---	47.01**
				DATE #1 09/30/20
				AMT DUE 47.01
*****				
44.004-1-4	Off East Part Rd			44.004-1-4
Donie Larry M	910 Priv forest		Brasher Falls School	ACCT 1- 27-10
1137 State Highway 11C	Brasher Falls 402001	43,000		BILL 3063
Brasher Falls, NY 13613	100 Ar Forest	43,000		
	ACRES 104.10			
	EAST-0376168 NRTH-1734324			
	DEED BOOK 2016 PG-5643			
	FULL MARKET VALUE	50,588		
			TOTAL TAX ---	1,010.78**
				DATE #1 09/30/20
				AMT DUE 1,010.78
*****				
44.002-3-26.211	441 East Part Rd			44.002-3-26.211
Donie Sandra P	210 1 Family Res		ENH STAR 41834	ACCT 1-52-5.2
Donie Larry J	Brasher Falls 402001	15,100	Brasher Falls School	BILL 3064
441 East Part Rd	285x192x295x135	94,000		60,730
Winthrop, NY 13697	FRNT 285.00 DPTH 135.00			2,209.62
	ACRES 1.10			
	EAST-0376945 NRTH-1736932			
	DEED BOOK 1998 PG-1492			
	FULL MARKET VALUE	110,588		
			TOTAL TAX ---	782.06**
				DATE #1 09/30/20
				AMT DUE 782.06
*****				
34.059-1-20	418 Sh 420			34.059-1-20
Donnelly Floyd P (LU)	210 1 Family Res		ENH STAR 41834	ACCT 1- 27-12
Donnelly Carol A (LU)	Brasher Falls 402001	15,200	Brasher Falls School	BILL 3065
418 State Highway 420	No Sewer Available	89,000		60,730
Brasher Falls, NY 13613	ACRES 1.20			2,092.09
	EAST-0380115 NRTH-1750468			
	DEED BOOK 2014 PG-17950			
	FULL MARKET VALUE	104,706		
			TOTAL TAX ---	664.53**
				DATE #1 09/30/20
				AMT DUE 664.53
*****				

STATE OF NEW YORK  
 COUNTY - St Lawrence  
 SCHOOL - Brasher Falls  
 TOWN - Stockholm  
 SWIS - 408000

2 0 2 0 S C H O O L T A X R O L L  
 T A X A B L E SECTION OF THE ROLL - 1  
 OWNERS NAME SEQUENCE  
 UNIFORM PERCENT OF VALUE IS 085.00

PAGE 1244  
 VALUATION DATE-JUL 01, 2019  
 TAXABLE STATUS DATE-MAR 01, 2020

TAX MAP PARCEL NUMBER	PROPERTY LOCATION & CLASS	ASSESSMENT	EXEMPTION CODE-----	SCHOOL
CURRENT OWNERS NAME	SCHOOL DISTRICT	LAND	TAX DESCRIPTION	TAXABLE VALUE
CURRENT OWNERS ADDRESS	PARCEL SIZE/GRID COORD	TOTAL	SPECIAL DISTRICTS	TAX AMOUNT
***** 44.002-1-22 *****				
44.002-1-22	Green Meadows Rd 322 Rural vac>10		Brasher Falls School	10,700
Doriety Robert	Brasher Falls 402001	10,700		
Doriety Bonnie	11.7ad	10,700		
104 Sussex St	ACRES 12.40			
Newton, NJ 07860	EAST-0373443 NRTH-1741004			
	DEED BOOK 965 PG-00050			
	FULL MARKET VALUE	12,588		
TOTAL TAX ---				251.52**
			DATE #1	09/30/20
			AMT DUE	251.52
***** 44.002-2-1 *****				
44.002-2-1	Green Meadows Rd 910 Priv forest - WTRFNT		Brasher Falls School	11,000
Dougan Billy	Brasher Falls 402001	11,000		
708 Mccarthy Rd	ACRES 21.50	11,000		
Winthrop, NY 13697	EAST-0374955 NRTH-1742173			
	DEED BOOK 944 PG-00991			
	FULL MARKET VALUE	12,941		
TOTAL TAX ---				258.57**
			DATE #1	09/30/20
			AMT DUE	258.57
***** 44.002-1-3 *****				
44.002-1-3	708 Mccarthy Rd 210 1 Family Res		ENH STAR 41834	68,000
Dougan Billy L	Brasher Falls 402001	18,200	Brasher Falls School	68,000
Winters Vicki	5 Ar	68,000		
Attn: Billy Dougan	ACRES 4.20			
708 Mccarthy Rd	EAST-0374414 NRTH-1743773			
Winthrop, NY 13697	DEED BOOK 944 PG-00991			
	FULL MARKET VALUE	80,000		
TOTAL TAX ---				170.89**
			DATE #1	09/30/20
			AMT DUE	170.89
***** 45.003-1-27.2 *****				
45.003-1-27.2	Barrett Rd 910 Priv forest		Brasher Falls School	5,100
Dougan Billy L	Brasher Falls 402001	5,100		
708 McCarthy Rd	ACRES 8.80	5,100		
Winthrop, NY 13697	EAST-0387670 NRTH-1728465			
	DEED BOOK 2006 PG-11896			
	FULL MARKET VALUE	6,000		
TOTAL TAX ---				119.88**
			DATE #1	09/30/20
			AMT DUE	119.88

STATE OF NEW YORK  
 COUNTY - St Lawrence  
 SCHOOL - Brasher Falls  
 TOWN - Stockholm  
 SWIS - 408000

2 0 2 0 S C H O O L T A X R O L L  
 T A X A B L E SECTION OF THE ROLL - 1  
 OWNERS NAME SEQUENCE  
 UNIFORM PERCENT OF VALUE IS 085.00

PAGE 1245  
 VALUATION DATE-JUL 01, 2019  
 TAXABLE STATUS DATE-MAR 01, 2020

TAX MAP PARCEL NUMBER	PROPERTY LOCATION & CLASS	ASSESSMENT	EXEMPTION CODE-----	SCHOOL
CURRENT OWNERS NAME	SCHOOL DISTRICT	LAND	TAX DESCRIPTION	TAXABLE VALUE
CURRENT OWNERS ADDRESS	PARCEL SIZE/GRID COORD	TOTAL	SPECIAL DISTRICTS	TAX AMOUNT
***** 34.003-2-14.113 *****				
2409 Cr 49				BILL 3070
34.003-2-14.113	210 1 Family Res		BAS STAR 41854	26,100
Douglas Douglas W	Brasher Falls 402001	16,500	Brasher Falls School	1,810.01
Douglas Melinda L	2.70a (D)	77,000		
2409 County Route 49	202x546x199x543			
Winthrop, NY 13697	ACRES 2.50 BANK8888220			
	EAST-0367589 NRTH-1746930			
	DEED BOOK 1069 PG-530			
	FULL MARKET VALUE	90,588		
			TOTAL TAX ---	1,196.49**
			DATE #1	09/30/20
			AMT DUE	1,196.49
***** 34.003-2-31 *****				
2375 Cr 49				BILL 3071
34.003-2-31	240 Rural res		Brasher Falls School	1,763.00
Douglas Douglas W	Brasher Falls 402001	18,000		
Douglas Melinda L	ACRES 10.00 BANK8888293	75,000		
2409 County Route 49	EAST-0367914 NRTH-1746497			
Winthrop, NY 13697	DEED BOOK 2013 PG-3430			
	FULL MARKET VALUE	88,235		
			TOTAL TAX ---	1,763.00**
			DATE #1	09/30/20
			AMT DUE	1,763.00
***** 34.083-2-6 *****				
34.083-2-6	SH 11C			BILL 3072
Dowdle Patrick	314 Rural vac<10		Brasher Falls School	152.79
Dowdle Carolyn	Brasher Falls 402001	6,500		
489 State Highway 11C	5ar	6,500		
Winthrop, NY 13697	ACRES 3.60			
	EAST-0379305 NRTH-1744314			
	DEED BOOK 1998 PG-10996			
	FULL MARKET VALUE	7,647		
			TOTAL TAX ---	152.79**
			DATE #1	09/30/20
			AMT DUE	152.79
***** 34.083-2-1 *****				
489 Sh 11C				BILL 3073
34.083-2-1	210 1 Family Res		BAS STAR 41854	26,100
Dowdle Patrick J	Brasher Falls 402001	16,800	Brasher Falls School	1,998.06
Dowdle Carolyn A	Also See 1094/1020	85,000		
489 State Highway 11C	275x445x216x40x63x405			
Winthrop, NY 13697	ACRES 2.80 BANK8888220			
	EAST-0378972 NRTH-1744678			
	DEED BOOK 1001 PG-461			
	FULL MARKET VALUE	100,000		
			TOTAL TAX ---	1,384.54**
			DATE #1	09/30/20
			AMT DUE	1,384.54
*****				

STATE OF NEW YORK  
 COUNTY - St Lawrence  
 SCHOOL - Brasher Falls  
 TOWN - Stockholm  
 SWIS - 408000

2 0 2 0 S C H O O L T A X R O L L  
 T A X A B L E SECTION OF THE ROLL - 1  
 OWNERS NAME SEQUENCE  
 UNIFORM PERCENT OF VALUE IS 085.00

PAGE 1246  
 VALUATION DATE-JUL 01, 2019  
 TAXABLE STATUS DATE-MAR 01, 2020

TAX MAP PARCEL NUMBER	PROPERTY LOCATION & CLASS	ASSESSMENT	EXEMPTION CODE-----	SCHOOL
CURRENT OWNERS NAME	SCHOOL DISTRICT	LAND	TAX DESCRIPTION	TAXABLE VALUE
CURRENT OWNERS ADDRESS	PARCEL SIZE/GRID COORD	TOTAL	SPECIAL DISTRICTS	TAX AMOUNT
*****				
55.002-2-19.1	487 Nichols Rd			55.002-2-19.1 *****
DuBois Shirley A (LU)	240 Rural res		ENH STAR 41834	ACCT 1- 28- 5 BILL 3074
487 Nichols Rd	Brasher Falls 402001	50,000	Brasher Falls School	100,000 2,350.66
Winthrop, NY 13697	ACRES 89.80	100,000		
	EAST-0382079 NRTH-172524			
	DEED BOOK 2013 PG-7606			
	FULL MARKET VALUE	117,647		
			TOTAL TAX ---	923.10**
				DATE #1 09/30/20
				AMT DUE 923.10
*****				
44.004-3-15	Reed Rd			44.004-3-15 *****
Dufresne Raymond	910 Priv forest		Brasher Falls School	ACCT 1- 6-15 BILL 3075
Dufresne Dixy	Brasher Falls 402001	7,000		7,000 164.55
3066 County Route 47 Apt 1	14ar Forest 15.15A(d)	7,000		
Norwood, NY 13668	FRNT 450.00 DPTH			
	ACRES 15.10			
	EAST-0377943 NRTH-1729308			
	DEED BOOK 2009 PG-20452			
	FULL MARKET VALUE	8,235		
			TOTAL TAX ---	164.55**
				DATE #1 09/30/20
				AMT DUE 164.55
*****				
34.002-1-11.11	616 Sh 420			34.002-1-11.11 *****
Dullea Dennis T	240 Rural res		Brasher Falls School	ACCT 1- 51-12.1 BILL 3076
43 Dullea Rd	Brasher Falls 402001	77,000		145,500 3,420.21
Brasher Falls, NY 13668	ACRES 136.90	145,500		
	EAST-0377467 NRTH-1754865			
	DEED BOOK 2017 PG-12800			
	FULL MARKET VALUE	171,176		
			TOTAL TAX ---	3,420.21**
				DATE #1 09/30/20
				AMT DUE 3,420.21
*****				
34.002-1-12	43 Dullea Rd			34.002-1-12 *****
Dullea Mark C	240 Rural res		BAS STAR 41854	ACCT 1- 28-10 BILL 3077
Dullea Rebecca A	Brasher Falls 402001	80,000	Brasher Falls School	125,000 2,938.33
43 Dullea Rd	134ar	125,000		
Brasher Falls, NY 13613	ACRES 164.10			
	EAST-0380563 NRTH-1751946			
	DEED BOOK 1999 PG-2948			
	FULL MARKET VALUE	147,059		
			TOTAL TAX ---	2,324.80**
				DATE #1 09/30/20
				AMT DUE 2,324.80
*****				

STATE OF NEW YORK  
 COUNTY - St Lawrence  
 SCHOOL - Brasher Falls  
 TOWN - Stockholm  
 SWIS - 408000

2 0 2 0 S C H O O L T A X R O L L  
 T A X A B L E SECTION OF THE ROLL - 1  
 OWNERS NAME SEQUENCE  
 UNIFORM PERCENT OF VALUE IS 085.00

PAGE 1247  
 VALUATION DATE-JUL 01, 2019  
 TAXABLE STATUS DATE-MAR 01, 2020

TAX MAP PARCEL NUMBER	PROPERTY LOCATION & CLASS	ASSESSMENT	EXEMPTION CODE-----	SCHOOL
CURRENT OWNERS NAME	SCHOOL DISTRICT	LAND	TAX DESCRIPTION	TAXABLE VALUE
CURRENT OWNERS ADDRESS	PARCEL SIZE/GRID COORD	TOTAL	SPECIAL DISTRICTS	TAX AMOUNT
*****				
45.003-1-26.11	960 Buckton Rd			45.003-1-26.11
Dunbar Kevin (Lu)	270 Mfg housing		E STAR MH 41844	ACCT 1- 93-14
% Kerry Dunbar	Brasher Falls 402001	75,000	Brasher Falls School	BILL 3078
968 Buckton Rd	Doyle Page Trailer (18,00	93,000		18,000
Winthrop, NY 13697	166 Ar			2,186.11
	ACRES 128.10			
	EAST-0386566 NRTH-1732314			
	DEED BOOK 2006 PG-22481			
	FULL MARKET VALUE	109,412		
			TOTAL TAX ---	1,763.00**
			DATE #1	09/30/20
			AMT DUE	1,763.00
*****				
43.002-2-3.2	276 Crane Rd			43.002-2-3.2
Dunkelberg Kyle D	240 Rural res		BAS STAR 41854	BILL 3079
Dunkelberg Cambray A	Brasher Falls 402001	27,000	Brasher Falls School	26,100
276 Crane Rd	FRNT 1660.00 DPTH	137,000		3,220.41
Winthrop, NY 13697	ACRES 23.20			
	EAST-0357715 NRTH-1740691			
	DEED BOOK 2019 PG-3101			
	FULL MARKET VALUE	161,176		
			TOTAL TAX ---	2,606.88**
			DATE #1	09/30/20
			AMT DUE	2,606.88
*****				
44.001-1-1.112	407 Crane Rd			44.001-1-1.112
Dunkleberg Daniel	210 1 Family Res		Brasher Falls School	BILL 3080
481 Halfway House Rd	Brasher Falls 402001	15,900		1,175.33
Waddington, NY 13694	Easement 2012/11255	50,000		
	FRNT 250.00 DPTH 325.00			
	ACRES 1.90			
	EAST-0360446 NRTH-1742163			
	DEED BOOK 2018 PG-12222			
	FULL MARKET VALUE	58,824		
			TOTAL TAX ---	1,175.33**
			DATE #1	09/30/20
			AMT DUE	1,175.33
*****				
44.001-1-1.113	409 Crane Rd			44.001-1-1.113
Dunkleberg Daniel	210 1 Family Res		Brasher Falls School	BILL 3081
C/O Shawna Berry	Brasher Falls 402001	15,900		940.26
409 Crane Rd	Easement 2012/11255	40,000		
Winthrop, NY 13697	FRNT 250.00 DPTH 325.00			
	ACRES 1.90			
	EAST-0360652 NRTH-1742289			
	DEED BOOK 2018 PG-12222			
	FULL MARKET VALUE	47,059		
			TOTAL TAX ---	940.26**
			DATE #1	09/30/20
			AMT DUE	940.26
*****				

PRIOR OWNER ON 3/01/2020  
 Dunkelberg Daniel





STATE OF NEW YORK  
COUNTY - St Lawrence  
SCHOOL - Brasher Falls  
TOWN - Stockholm  
SWIS - 408000

2 0 2 0 S C H O O L T A X R O L L  
T A X A B L E SECTION OF THE ROLL - 1  
OWNERS NAME SEQUENCE  
UNIFORM PERCENT OF VALUE IS 085.00

PAGE 1248  
VALUATION DATE-JUL 01, 2019  
TAXABLE STATUS DATE-MAR 01, 2020

TAX MAP PARCEL NUMBER	PROPERTY LOCATION & CLASS	ASSESSMENT	EXEMPTION CODE-----	SCHOOL
CURRENT OWNERS NAME	SCHOOL DISTRICT	LAND	TAX DESCRIPTION	TAXABLE VALUE
CURRENT OWNERS ADDRESS	PARCEL SIZE/GRID COORD	TOTAL	SPECIAL DISTRICTS	TAX AMOUNT
*****				
44.001-1-1.114	Crane Rd 312 Vac w/imprv		Brasher Falls School	12,000
Dunkleberg Daniel	Brasher Falls 402001	5,500		
C/O Shawna Berry	Easement 2012/11255	12,000		
409 Crane Rd	FRNT 250.00 DPTH 325.00			
Winthrop, NY 13697	ACRES 1.90			
	EAST-0360862 NRTH-1742433			
PRIOR OWNER ON 3/01/2020	DEED BOOK 2018 PG-12222			
Dunkleberg Daniel	FULL MARKET VALUE	14,118		
TOTAL TAX ---				282.08**
				DATE #1 09/30/20
				AMT DUE 282.08
*****				
43.002-2-3.1	275 Crane Rd 260 Seasonal res		Brasher Falls School	67,000
Dunkleberg Daniel L & Angela M	Brasher Falls 402001	40,600		
Dunkleberg Kyle D	Split 3/2019 LDC	67,000		
276 Crane Rd	FRNT 1610.00 DPTH			
Winthrop, NY 13697	ACRES 51.20			
	EAST-0357202 NRTH-1741790			
	DEED BOOK 2012 PG-9922			
	FULL MARKET VALUE	78,824		
TOTAL TAX ---				1,574.94**
				DATE #1 09/30/20
				AMT DUE 1,574.94
*****				
34.067-1-29.1	389 Sh 420 210 1 Family Res		BAS STAR 41854 Brasher Falls School	70,000
Dunshee Timothy L	Brasher Falls 402001	10,100		
Hollinger Cindy M	180x95x237x89	70,000		
389 State Highway 420	FRNT 180.00 DPTH 92.00			
Winthrop, NY 13697	BANK8888111			
	EAST-0380248 NRTH-1749665			
	DEED BOOK 2013 PG-15603			
	FULL MARKET VALUE	82,353		
TOTAL TAX ---				1,031.94**
				DATE #1 09/30/20
				AMT DUE 1,031.94
*****				
45.063-1-16	1138 Cr 49 210 1 Family Res		Brasher Falls School	60,000
Durant Emily	Brasher Falls 402001	13,900		
1138 County Route 49	FRNT 172.00 DPTH 250.00	60,000		
Winthrop, NY 13697	ACRES 0.89			
	EAST-0390662 NRTH-1732491			
	DEED BOOK 2017 PG-2863			
	FULL MARKET VALUE	70,588		
TOTAL TAX ---				1,410.40**
				DATE #1 09/30/20
				AMT DUE 1,410.40
*****				



STATE OF NEW YORK  
 COUNTY - St Lawrence  
 SCHOOL - Brasher Falls  
 TOWN - Stockholm  
 SWIS - 408000

2 0 2 0 S C H O O L T A X R O L L  
 T A X A B L E SECTION OF THE ROLL - 1  
 OWNERS NAME SEQUENCE  
 UNIFORM PERCENT OF VALUE IS 085.00

PAGE 1249  
 VALUATION DATE-JUL 01, 2019  
 TAXABLE STATUS DATE-MAR 01, 2020

TAX MAP PARCEL NUMBER	PROPERTY LOCATION & CLASS	ASSESSMENT	EXEMPTION CODE-----	SCHOOL
CURRENT OWNERS NAME	SCHOOL DISTRICT	LAND	TAX DESCRIPTION	TAXABLE VALUE
CURRENT OWNERS ADDRESS	PARCEL SIZE/GRID COORD	TOTAL	SPECIAL DISTRICTS	TAX AMOUNT
*****				
34.068-2-33	665 Sh 11C			34.068-2-33
Durant Leslie G	210 1 Family Res		ENH STAR 41834	ACCT 1- 29- 4
Durant Winona M	Brasher Falls 402001	7,700	Brasher Falls School	BILL 3086
PO Box 357	75x260x71x272	73,000		60,730
Winthrop, NY 13697	FRNT 75.00 DPTH			1,715.98
	ACRES 0.50			
	EAST-0382091 NRTH-1747819			
	DEED BOOK 2005 PG-22570			
	FULL MARKET VALUE	85,882		
			TOTAL TAX ---	288.43**
				DATE #1 09/30/20
				AMT DUE 288.43
*****				
45.062-1-4	1171 Cr 49			45.062-1-4
Durant Michael	210 1 Family Res		BAS STAR 41854	ACCT 1-108- 5
1171 County Route 49	Brasher Falls 402001	15,000	Brasher Falls School	BILL 3087
Winthrop, NY 13697	120x325x155x350 .75Ar	64,000		26,100
	FRNT 120.00 DPTH 337.00			1,504.42
	ACRES 0.93			
	EAST-0389835 NRTH-1732832			
	DEED BOOK 1000 PG-88			
	FULL MARKET VALUE	75,294		
			TOTAL TAX ---	890.90**
				DATE #1 09/30/20
				AMT DUE 890.90
*****				

STATE OF NEW YORK  
 COUNTY - St Lawrence  
 SCHOOL - Brasher Falls  
 TOWN - Stockholm  
 SWIS - 408000

2 0 2 0 S C H O O L T A X R O L L  
 T A X A B L E SECTION OF THE ROLL - 1  
 N A M E S E C T I O N - D  
 UNIFORM PERCENT OF VALUE IS 085.00

PAGE 1250  
 VALUATION DATE-JUL 01, 2019  
 TAXABLE STATUS DATE-MAR 01, 2020  
 RPS155/V04/L015  
 CURRENT DATE 8/14/2020

\*\*\* S P E C I A L D I S T R I C T S U M M A R Y \*\*\*

CODE	DISTRICT NAME	TOTAL PARCELS	EXTENSION TYPE	EXTENSION VALUE	AD VALOREM VALUE	EXEMPT AMOUNT	TAXABLE VALUE	TOTAL TAX
------	---------------	---------------	----------------	-----------------	------------------	---------------	---------------	-----------

NO SPECIAL DISTRICTS AT THIS LEVEL

\*\*\* S C H O O L D I S T R I C T S U M M A R Y \*\*\*

CODE	DISTRICT NAME	TOTAL PARCELS	ASSESSED LAND	ASSESSED TOTAL	EXEMPT AMOUNT	TOTAL TAXABLE	TOTAL TAX
					----- STAR AMOUNT	----- STAR TAXABLE	
402001	Brasher Falls	81	1624,800	4433,900	120,651	4,313,249	
					1290,970	3,022,279	71,043.48
	S U B - T O T A L	81	1624,800	4433,900	120,651	4,313,249	
	S U B - T O T A L (CONT)				1290,970	3,022,279	71,043.48
	T O T A L	81	1624,800	4433,900	120,651	4,313,249	
	T O T A L (CONT)				1290,970	3,022,279	71,043.48

\*\*\* S Y S T E M C O D E S S U M M A R Y \*\*\*

NO SYSTEM EXEMPTIONS AT THIS LEVEL

\*\*\* E X E M P T I O N S U M M A R Y \*\*\*

CODE	DESCRIPTION	TOTAL PARCELS	SCHOOL
41720	Ag Distric	2	30,870
41804	Aged - Sch	1	24,300
41834	ENH STAR	11	646,570
41844	E STAR MH	1	18,000
41854	BAS STAR	24	626,400

STATE OF NEW YORK  
 COUNTY - St Lawrence  
 SCHOOL - Brasher Falls  
 TOWN - Stockholm  
 SWIS - 408000

2020 SCHOOL TAX ROLL  
 TAXABLE SECTION OF THE ROLL - 1  
 NAME SECTION - D  
 UNIFORM PERCENT OF VALUE IS 085.00

PAGE 1251  
 VALUATION DATE-JUL 01, 2019  
 TAXABLE STATUS DATE-MAR 01, 2020  
 RPS155/V04/L015  
 CURRENT DATE 8/14/2020

\*\*\* EXEMPTION SUMMARY \*\*\*

CODE	DESCRIPTION	TOTAL PARCELS	SCHOOL
47460	Forest 480	3	65,481
	TOTAL	42	1411,621

\*\*\* GRAND TOTALS \*\*\*

ROLL SEC	DESCRIPTION	TOTAL PARCELS	ASSESSED LAND	ASSESSED TOTAL	EXEMPT AMOUNT	TOTAL TAXABLE	TAX RATE	TOTAL TAX
					-----	-----		
					STAR AMOUNT	STAR TAXABLE		
	Brasher Falls Scho		1624,800	4433,900	120,651	4,313,249		71,043.48
	SPEC DIST TAXES				1290,970	3,022,279		
1	TAXABLE	81						71,043.48

STATE OF NEW YORK  
 COUNTY - St Lawrence  
 SCHOOL - Brasher Falls  
 TOWN - Stockholm  
 SWIS - 408000

2 0 2 0 S C H O O L T A X R O L L  
 T A X A B L E SECTION OF THE ROLL - 1  
 OWNERS NAME SEQUENCE  
 UNIFORM PERCENT OF VALUE IS 085.00

PAGE 1252  
 VALUATION DATE-JUL 01, 2019  
 TAXABLE STATUS DATE-MAR 01, 2020

TAX MAP PARCEL NUMBER	PROPERTY LOCATION & CLASS	ASSESSMENT	EXEMPTION CODE-----	SCHOOL
CURRENT OWNERS NAME	SCHOOL DISTRICT	LAND	TAX DESCRIPTION	TAXABLE VALUE
CURRENT OWNERS ADDRESS	PARCEL SIZE/GRID COORD	TOTAL	SPECIAL DISTRICTS	TAX AMOUNT
*****				55.001-1-2.2 *****
52 Wells Rd	52 Wells Rd			BILL 3088
55.001-1-2.2	240 Rural res		BAS STAR 41854	26,100
Eggleston Alan W	Brasher Falls 402001	48,100	Brasher Falls School	215,000
Eggleston Donalee B	ACRES 69.50	215,000		5,053.92
52 Wells Rd	EAST-0360449 NRTH-1726864			
Potsdam, NY 13676	DEED BOOK 1998 PG-9864			
	FULL MARKET VALUE	252,941		
TOTAL TAX ---				4,440.40**
				DATE #1 09/30/20
				AMT DUE 4,440.40
*****				55.001-1-2.3 *****
Abandoned Wells Rd	Abandoned Wells Rd			BILL 3089
910 Priv forest	910 Priv forest		Brasher Falls School	41,600
55.001-1-2.3	Brasher Falls 402001	41,600		977.87
Eggleston Alan W	ACRES 94.90	41,600		
Eggleston Donalee B	EAST-0361069 NRTH-1724306			
52 Wells Rd	DEED BOOK 2014 PG-16817			
Potsdam, NY 13676	FULL MARKET VALUE	48,941		
TOTAL TAX ---				977.87**
				DATE #1 09/30/20
				AMT DUE 977.87
*****				44.002-2-11 *****
342 Sh 11C	342 Sh 11C			BILL 3090
270 Mfg housing	270 Mfg housing		Brasher Falls School	30,000
44.002-2-11	Brasher Falls 402001	9,500		705.20
Eldridge Gregory	100x200 (D)	30,000		
Eldridge Kerry	FRNT 100.00 DPTH 170.00			
342 State Highway 11C	EAST-0376536 NRTH-1741978			
Winthrop, NY 13613	DEED BOOK 2019 PG-610			
	FULL MARKET VALUE	35,294		
TOTAL TAX ---				705.20**
				DATE #1 09/30/20
				AMT DUE 705.20
*****				44.002-2-12 *****
344 Sh 11C	344 Sh 11C			BILL 3091
210 1 Family Res	210 1 Family Res		Brasher Falls School	80,000
44.002-2-12	Brasher Falls 402001	9,500		1,880.53
Eldridge Gregory J	100x200 (D)	80,000		
Eldridge Kerry K	FRNT 100.00 DPTH 170.00			
342 State Highway 11C	BANK8888111			
Winthrop, NY 13697	EAST-0376623 NRTH-1742065			
	DEED BOOK 2019 PG-611			
	FULL MARKET VALUE	94,118		
TOTAL TAX ---				1,880.53**
				DATE #1 09/30/20
				AMT DUE 1,880.53
*****				*****

STATE OF NEW YORK  
 COUNTY - St Lawrence  
 SCHOOL - Brasher Falls  
 TOWN - Stockholm  
 SWIS - 408000

2 0 2 0 S C H O O L T A X R O L L  
 T A X A B L E SECTION OF THE ROLL - 1  
 OWNERS NAME SEQUENCE  
 UNIFORM PERCENT OF VALUE IS 085.00

PAGE 1253  
 VALUATION DATE-JUL 01, 2019  
 TAXABLE STATUS DATE-MAR 01, 2020

TAX MAP PARCEL NUMBER	PROPERTY LOCATION & CLASS	ASSESSMENT	EXEMPTION CODE-----	SCHOOL
CURRENT OWNERS NAME	SCHOOL DISTRICT	LAND	TAX DESCRIPTION	TAXABLE VALUE
CURRENT OWNERS ADDRESS	PARCEL SIZE/GRID COORD	TOTAL	SPECIAL DISTRICTS	TAX AMOUNT
*****				
34.076-3-10	600 Sh 11C			34.076-3-10
Elliott Robert L	210 1 Family Res		Brasher Falls School	84,000
Elliott Bonnie L	Brasher Falls 402001	15,000		
% Scott & Leigh Arquiett	95x325x105x335	84,000		
600 State Highway 11C	FRNT 95.00 DPTH 330.00			
Winthrop, NY 13697	ACRES 1.00			
	EAST-0381452 NRTH-1746257			
	DEED BOOK 1023 PG-01090			
	FULL MARKET VALUE	98,824		
			TOTAL TAX ---	1,974.56**
				DATE #1 09/30/20
				AMT DUE 1,974.56
*****				
33.002-2-3.3	3140 CR 49			33.002-2-3.3
Ellis Allen G	240 Rural res		BAS STAR 41854	
Ellis JoAnn	Brasher Falls 402001	30,700	Brasher Falls School	150,000
3140 County Route 49	22.316A (Survey)	150,000		
Norfolk, NY 13667	ACRES 22.30			
	EAST-0352059 NRTH-1754729			
	DEED BOOK 2008 PG-7935			
	FULL MARKET VALUE	176,471		
			TOTAL TAX ---	2,912.47**
				DATE #1 09/30/20
				AMT DUE 2,912.47
*****				
44.001-4-1	1018 Pickle St			44.001-4-1
Emlaw Ronald L	240 Rural res - WTRFNT		ENH STAR 41834	
Emlaw Tina M	Brasher Falls 402001	24,800	Brasher Falls School	64,000
1018 Pickle St	FRNT 415.00 DPTH	64,000		
Winthrop, NY 13697	ACRES 10.80			
	EAST-0368953 NRTH-1743427			
	DEED BOOK 2005 PG-19826			
	FULL MARKET VALUE	75,294		
			TOTAL TAX ---	76.87**
				DATE #1 09/30/20
				AMT DUE 76.87
*****				
34.067-2-11	1888 Cr 49			34.067-2-11
Ernst Florence P	210 1 Family Res		ENH STAR 41834	
1888 County Route 49	Brasher Falls 402001	12,700	Brasher Falls School	90,000
Winthrop, NY 13697-3205	2000/14420 Lu Reserved	90,000		
	FRNT 170.00 DPTH 167.00			
	EAST-0379073 NRTH-1749539			
	DEED BOOK 2002 PG-12850			
	FULL MARKET VALUE	105,882		
			TOTAL TAX ---	688.04**
				DATE #1 09/30/20
				AMT DUE 688.04
*****				

STATE OF NEW YORK  
 COUNTY - St Lawrence  
 SCHOOL - Brasher Falls  
 TOWN - Stockholm  
 SWIS - 408000

2 0 2 0 S C H O O L T A X R O L L  
 T A X A B L E SECTION OF THE ROLL - 1  
 OWNERS NAME SEQUENCE  
 UNIFORM PERCENT OF VALUE IS 085.00

PAGE 1254  
 VALUATION DATE-JUL 01, 2019  
 TAXABLE STATUS DATE-MAR 01, 2020

TAX MAP PARCEL NUMBER	PROPERTY LOCATION & CLASS	ASSESSMENT	EXEMPTION CODE-----	SCHOOL
CURRENT OWNERS NAME	SCHOOL DISTRICT	LAND	TAX DESCRIPTION	TAXABLE VALUE
CURRENT OWNERS ADDRESS	PARCEL SIZE/GRID COORD	TOTAL	SPECIAL DISTRICTS	TAX AMOUNT
***** 45.062-1-13 *****				
45.062-1-13	1056 Buckton Rd			BILL 3096
Evans David M Jr	270 Mfg housing		BAS STAR 41854	26,100
Evans Lisa M	Brasher Falls 402001	15,400	Brasher Falls School	1,786.50
1056 Buckton Rd	255x260	76,000		
Winthrop, NY 13697	ACRES 1.40			
	EAST-0389538 NRTH-1732333			
	DEED BOOK 1118 PG-746			
	FULL MARKET VALUE	89,412		
TOTAL TAX ---				1,172.98**
				DATE #1 09/30/20
				AMT DUE 1,172.98
***** 56.001-2-2 *****				
56.001-2-2	Barrett Rd			BILL 3097
Evans Lisa M	260 Seasonal res - WTRFNT		Brasher Falls School	352.60
Evans David M Jr	Brasher Falls 402001	5,000		
1056 Buckton Rd	Camp 93'wfx236x190x170	15,000		
Winthrop, NY 13697	FRNT 93.00 DPTH 203.00			
	ACRES 0.66			
	EAST-0388254 NRTH-1727112			
	DEED BOOK 2004 PG-19459			
	FULL MARKET VALUE	17,647		
TOTAL TAX ---				352.60**
				DATE #1 09/30/20
				AMT DUE 352.60
***** 45.003-1-24.1 *****				
45.003-1-24.1	Off Buckton Rd			BILL 3098
Evans Lisa Marie	910 Priv forest		Brasher Falls School	258.57
Sweeney Scott Edward	Brasher Falls 402001	11,000		
1070 Buckton RD	ACRES 36.20	11,000		
Winthrop, NY 13697	EAST-0389445 NRTH-1730389			
	DEED BOOK 2019 PG-8343			
	FULL MARKET VALUE	12,941		
TOTAL TAX ---				258.57**
				DATE #1 09/30/20
				AMT DUE 258.57
***** 45.003-4-26 *****				
45.003-4-26	Buckton Rd			BILL 3099
Evans Lisa Marie	320 Rural vacant		Brasher Falls School	282.08
Sweeney Scott Edward	Brasher Falls 402001	12,000		
1070 Buckton RD	ACRES 30.30	12,000		
Winthrop, NY 13697	EAST-0389957 NRTH-1732006			
	DEED BOOK 2019 PG-8343			
	FULL MARKET VALUE	14,118		
TOTAL TAX ---				282.08**
				DATE #1 09/30/20
				AMT DUE 282.08
*****				



STATE OF NEW YORK  
 COUNTY - St Lawrence  
 SCHOOL - Brasher Falls  
 TOWN - Stockholm  
 SWIS - 408000

2 0 2 0 S C H O O L T A X R O L L  
 T A X A B L E SECTION OF THE ROLL - 1  
 OWNERS NAME SEQUENCE  
 UNIFORM PERCENT OF VALUE IS 085.00

PAGE 1255  
 VALUATION DATE-JUL 01, 2019  
 TAXABLE STATUS DATE-MAR 01, 2020

TAX MAP PARCEL NUMBER	PROPERTY LOCATION & CLASS	ASSESSMENT	EXEMPTION CODE-----	SCHOOL
CURRENT OWNERS NAME	SCHOOL DISTRICT	LAND	TAX DESCRIPTION	TAXABLE VALUE
CURRENT OWNERS ADDRESS	PARCEL SIZE/GRID COORD	TOTAL	SPECIAL DISTRICTS	TAX AMOUNT
***** 55.001-1-36 *****				
55.001-1-36	Wells Rd			BILL 3100
Everhart Kenneth	910 Priv forest		Brasher Falls School	700 16.45
154 Reagan Rd	Brasher Falls 402001	700		
Winthrop, NY 13697-3114	397x245x330x116x66x140	700		
	ACRES 2.10			
	EAST-0362089 NRTH-1724335			
	FULL MARKET VALUE	824		
TOTAL TAX ---				16.45**
				DATE #1 09/30/20
				AMT DUE 16.45
*****				

STATE OF NEW YORK  
 COUNTY - St Lawrence  
 SCHOOL - Brasher Falls  
 TOWN - Stockholm  
 SWIS - 408000

2020 SCHOOL TAX ROLL  
 TAXABLE SECTION OF THE ROLL - 1  
 NAME SECTION - E  
 UNIFORM PERCENT OF VALUE IS 085.00

PAGE 1256  
 VALUATION DATE-JUL 01, 2019  
 TAXABLE STATUS DATE-MAR 01, 2020  
 RPS155/V04/L015  
 CURRENT DATE 8/14/2020

\*\*\* SPECIAL DISTRICT SUMMARY \*\*\*

CODE	DISTRICT NAME	TOTAL PARCELS	EXTENSION TYPE	EXTENSION VALUE	AD VALOREM VALUE	EXEMPT AMOUNT	TAXABLE VALUE	TOTAL TAX
------	---------------	---------------	----------------	-----------------	------------------	---------------	---------------	-----------

NO SPECIAL DISTRICTS AT THIS LEVEL

\*\*\* SCHOOL DISTRICT SUMMARY \*\*\*

CODE	DISTRICT NAME	TOTAL PARCELS	ASSESSED LAND	ASSESSED TOTAL	EXEMPT AMOUNT	TOTAL TAXABLE	TOTAL TAX
					----- STAR AMOUNT	----- STAR TAXABLE	
402001	Brasher Falls	13	236,000	869,300		869,300	
					199,760	669,540	15,738.62
	S U B - T O T A L	13	236,000	869,300		869,300	
	S U B - T O T A L (CONT)				199,760	669,540	15,738.62
	T O T A L	13	236,000	869,300		869,300	
	T O T A L (CONT)				199,760	669,540	15,738.62

\*\*\* SYSTEM CODES SUMMARY \*\*\*

NO SYSTEM EXEMPTIONS AT THIS LEVEL

\*\*\* EXEMPTION SUMMARY \*\*\*

CODE	DESCRIPTION	TOTAL PARCELS	SCHOOL
41834	ENH STAR	2	121,460
41854	BAS STAR	3	78,300
	T O T A L	5	199,760

STATE OF NEW YORK  
 COUNTY - St Lawrence  
 SCHOOL - Brasher Falls  
 TOWN - Stockholm  
 SWIS - 408000

2020 SCHOOL TAX ROLL  
 TAXABLE SECTION OF THE ROLL - 1  
 NAME SECTION - E  
 UNIFORM PERCENT OF VALUE IS 085.00

PAGE 1257  
 VALUATION DATE-JUL 01, 2019  
 TAXABLE STATUS DATE-MAR 01, 2020  
 RPS155/V04/L015  
 CURRENT DATE 8/14/2020

\*\*\* GRAND TOTALS \*\*\*

ROLL SEC	DESCRIPTION	TOTAL PARCELS	ASSESSED LAND	ASSESSED TOTAL	EXEMPT AMOUNT ----- STAR AMOUNT	TOTAL TAXABLE ----- STAR TAXABLE	TAX RATE	TOTAL TAX
	Brasher Falls Scho		236,000	869,300		869,300		
	SPEC DIST TAXES				199,760	669,540		15,738.62
1	TAXABLE	13						15,738.62

STATE OF NEW YORK  
 COUNTY - St Lawrence  
 SCHOOL - Brasher Falls  
 TOWN - Stockholm  
 SWIS - 408000

2 0 2 0 S C H O O L T A X R O L L  
 T A X A B L E SECTION OF THE ROLL - 1  
 OWNERS NAME SEQUENCE  
 UNIFORM PERCENT OF VALUE IS 085.00

PAGE 1258  
 VALUATION DATE-JUL 01, 2019  
 TAXABLE STATUS DATE-MAR 01, 2020

TAX MAP PARCEL NUMBER	PROPERTY LOCATION & CLASS	ASSESSMENT	EXEMPTION CODE-----	SCHOOL
CURRENT OWNERS NAME	SCHOOL DISTRICT	LAND	TAX DESCRIPTION	TAXABLE VALUE
CURRENT OWNERS ADDRESS	PARCEL SIZE/GRID COORD	TOTAL	SPECIAL DISTRICTS	TAX AMOUNT
*****				
44.003-2-9	9529 Ush 11			44.003-2-9
Farrell Amy	210 1 Family Res		Brasher Falls School	ACCT 1- 74- 1
PO Box 555	Brasher Falls 402001	13,900		BILL 3101
Massena, NY 13662	240x152	64,000		
	FRNT 240.00 DPTH 152.00			
	BANK8888209			
	EAST-0369602 NRTH-1734605			
	DEED BOOK 2008 PG-1287			
	FULL MARKET VALUE	75,294		
			TOTAL TAX ---	1,504.42**
				DATE #1 09/30/20
				AMT DUE 1,504.42
*****				
34.001-1-43	25 Mahoney Rd			34.001-1-43
Farrell James T	240 Rural res		Brasher Falls School	ACCT 1-1-2.211
Farrell Eva W	Brasher Falls 402001	36,900		BILL 3102
25 Mahoney Rd	combine 9/2018 LDC	150,000		
Winthrop, NY 13697	Strack deed plot 32.74a(			
	FRNT 575.00 DPTH			
	ACRES 32.40			
	EAST-0360565 NRTH-1752590			
	DEED BOOK 2018 PG-12601			
	FULL MARKET VALUE	176,471		
			TOTAL TAX ---	3,525.99**
				DATE #1 09/30/20
				AMT DUE 3,525.99
*****				
34.001-2-3.1	409 Hurley Rd			34.001-2-3.1
Fedonick Jamie L	210 1 Family Res		BAS STAR 41854	ACCT 1- 98-11
409 Hurley Rd	Brasher Falls 402001	15,400	Brasher Falls School	BILL 3103
Brasher Falls, NY 13613	1100/402 8/96	65,000		26,100
	Also See 1032/104 8/89			
	230x225x165x227			
	FRNT 230.00 DPTH 226.00			
	BANK8888869			
	EAST-0370100 NRTH-1757049			
	DEED BOOK 2010 PG-19132			
	FULL MARKET VALUE	76,471		
			TOTAL TAX ---	914.41**
				DATE #1 09/30/20
				AMT DUE 914.41
*****				

STATE OF NEW YORK  
 COUNTY - St Lawrence  
 SCHOOL - Brasher Falls  
 TOWN - Stockholm  
 SWIS - 408000

2 0 2 0 S C H O O L T A X R O L L  
 T A X A B L E SECTION OF THE ROLL - 1  
 OWNERS NAME SEQUENCE  
 UNIFORM PERCENT OF VALUE IS 085.00

PAGE 1259  
 VALUATION DATE-JUL 01, 2019  
 TAXABLE STATUS DATE-MAR 01, 2020

TAX MAP PARCEL NUMBER	PROPERTY LOCATION & CLASS	ASSESSMENT	EXEMPTION CODE-----	SCHOOL
CURRENT OWNERS NAME	SCHOOL DISTRICT	LAND	TAX DESCRIPTION	TAXABLE VALUE
CURRENT OWNERS ADDRESS	PARCEL SIZE/GRID COORD	TOTAL	SPECIAL DISTRICTS	TAX AMOUNT
*****				
44.003-2-4.112	48 McCarthy Rd 312 Vac w/imprv		Brasher Falls School	2,000
Fefee Stephen	Brasher Falls 402001	1,000		
Fefee Katherine	FRNT 205.00 DPTH 255.00	2,000		
10 Somerset Ave Apt A	ACRES 1.20			
Massena, NY 13662	EAST-0367916 NRTH-1735036			
	DEED BOOK 2018 PG-4696			
	FULL MARKET VALUE	2,353		
TOTAL TAX ---				47.01**
				DATE #1 09/30/20
				AMT DUE 47.01
*****				
44.001-3-25	Ush 11 910 Priv forest		Brasher Falls School	38,000
Felix Keith	Brasher Falls 402001	38,000		
2117 County Route 47	72.60 Ar	38,000		
Potsdam, NY 13676	ACRES 86.90			
	EAST-0370100 NRTH-1736443			
	DEED BOOK 942 PG-00285			
	FULL MARKET VALUE	44,706		
TOTAL TAX ---				893.25**
				DATE #1 09/30/20
				AMT DUE 893.25
*****				
44.003-1-19	2117 Cr 47 210 1 Family Res		ENH STAR 41834 Brasher Falls School	65,000
Felix Keith	Brasher Falls 402001	17,000		
Felix Joanne	3.68ar	65,000		
2117 County Route 47	ACRES 3.00			
Potsdam, NY 13676	EAST-0365077 NRTH-1731838			
	DEED BOOK 00966 PG-00093			
	FULL MARKET VALUE	76,471		
TOTAL TAX ---				100.37**
				DATE #1 09/30/20
				AMT DUE 100.37
*****				
34.067-1-13	376 Sh 420 210 1 Family Res		BAS STAR 41854 Brasher Falls School	90,000
Felix Lance	Brasher Falls 402001	13,100		
376 State Highway 420	159x235x128x236	90,000		
Winthrop, NY 13697	FRNT 159.00 DPTH 213.00			
	EAST-0380650 NRTH-1749392			
	DEED BOOK 1999 PG-23958			
	FULL MARKET VALUE	105,882		
TOTAL TAX ---				1,502.07**
				DATE #1 09/30/20
				AMT DUE 1,502.07
*****				

STATE OF NEW YORK  
 COUNTY - St Lawrence  
 SCHOOL - Brasher Falls  
 TOWN - Stockholm  
 SWIS - 408000

2 0 2 0 S C H O O L T A X R O L L  
 T A X A B L E SECTION OF THE ROLL - 1  
 OWNERS NAME SEQUENCE  
 UNIFORM PERCENT OF VALUE IS 085.00

PAGE 1260  
 VALUATION DATE-JUL 01, 2019  
 TAXABLE STATUS DATE-MAR 01, 2020

TAX MAP PARCEL NUMBER	PROPERTY LOCATION & CLASS	ASSESSMENT	EXEMPTION CODE-----	SCHOOL
CURRENT OWNERS NAME	SCHOOL DISTRICT	LAND	TAX DESCRIPTION	TAXABLE VALUE
CURRENT OWNERS ADDRESS	PARCEL SIZE/GRID COORD	TOTAL	SPECIAL DISTRICTS	TAX AMOUNT
***** 34.076-2-16 *****				
34.076-2-16	Reservation St			ACCT 1-108- 6
Felix Lance	314 Rural vac<10 - WTRFNT		Brasher Falls School	7,600
Felix Lesa	Brasher Falls 402001	7,600		
376 State Highway 420	FRNT 75.00 DPTH 208.00	7,600		
Winthrop, NY 13697	EAST-0382378 NRTH-1747062			
	DEED BOOK 2006 PG-6100			
	FULL MARKET VALUE	8,941		
TOTAL TAX ---				178.65**
				DATE #1 09/30/20
				AMT DUE 178.65
***** 34.004-3-31 *****				
34.004-3-31	Sh 420			ACCT 1- 41- 7.11
Felix Lance G	910 Priv forest		Brasher Falls School	43,200
Felix Lesa A	Brasher Falls 402001	43,200		
376 State Highway 420	Also 2006/3479	43,200		
Winthrop, NY 13697	ACRES 92.10			
	EAST-0378577 NRTH-1750995			
	DEED BOOK 2006 PG-3477			
	FULL MARKET VALUE	50,824		
TOTAL TAX ---				1,015.49**
				DATE #1 09/30/20
				AMT DUE 1,015.49
***** 34.076-2-10.2 *****				
34.076-2-10.2	25 Reservation St			ACCT 1- 32- 6
Felix Lance G	422 Diner/lunch		Brasher Falls School	85,000
Felix Lesa A	Brasher Falls 402001	13,800		
376 State Highway 420	ACRES 0.88	85,000		
Winthrop, NY 13697	EAST-0382372 NRTH-1747203			
	DEED BOOK 2004 PG-283			
	FULL MARKET VALUE	100,000		
TOTAL TAX ---				1,998.06**
				DATE #1 09/30/20
				AMT DUE 1,998.06
***** 34.076-1-22 *****				
34.076-1-22	289 Sh 420			ACCT 1- 32- 6
Felix Roseanna	210 1 Family Res		ENH STAR 41834	60,730
PO Box 334	Brasher Falls 402001	13,200	Brasher Falls School	65,000
Winthrop, NY 13697	1.12a (D)	65,000		
	ACRES 1.20			
	EAST-0381761 NRTH-1747619			
	DEED BOOK 840 PG-00448			
	FULL MARKET VALUE	76,471		
TOTAL TAX ---				100.37**
				DATE #1 09/30/20
				AMT DUE 100.37
*****				

STATE OF NEW YORK  
 COUNTY - St Lawrence  
 SCHOOL - Brasher Falls  
 TOWN - Stockholm  
 SWIS - 408000

2 0 2 0 S C H O O L T A X R O L L  
 T A X A B L E SECTION OF THE ROLL - 1  
 OWNERS NAME SEQUENCE  
 UNIFORM PERCENT OF VALUE IS 085.00

PAGE 1261  
 VALUATION DATE-JUL 01, 2019  
 TAXABLE STATUS DATE-MAR 01, 2020

TAX MAP PARCEL NUMBER	PROPERTY LOCATION & CLASS	ASSESSMENT	EXEMPTION CODE-----	SCHOOL
CURRENT OWNERS NAME	SCHOOL DISTRICT	LAND	TAX DESCRIPTION	TAXABLE VALUE
CURRENT OWNERS ADDRESS	PARCEL SIZE/GRID COORD	TOTAL	SPECIAL DISTRICTS	TAX AMOUNT
***** 34.004-6-5.1 *****				
34.004-6-5.1	Sh 11C			ACCT 1-106-15
Felix Wayne G	910 Priv forest		Brasher Falls School	2,200
Felix Roseanna	Brasher Falls 402001	2,200		
PO Box 334	ACRES 5.60	2,200		
Winthrop, NY 13697	EAST-0380502 NRTH-1746700			
	DEED BOOK 2002 PG-7949			
	FULL MARKET VALUE	2,588		
TOTAL TAX ---				51.71**
				DATE #1 09/30/20
				AMT DUE 51.71
***** 55.002-2-3.2 *****				
55.002-2-3.2	32 Noblett Rd			ACCT 1- 79-14.2
Fenner Keith R	270 Mfg housing		ENH STAR 41834	
Tuper Elizabeth SR	Brasher Falls 402001	15,400	Brasher Falls School	54,000
2840 Sh 11B	ACRES 1.40	54,000		
Hopkinton, NY 12965	EAST-0379914 NRTH-1724573			
	DEED BOOK 2020 PG-5389			
	FULL MARKET VALUE	63,529		
TOTAL TAX ---				1,269.36
PRIOR OWNER ON 3/01/2020				866.00**
Grant Terry				DATE #1 09/30/20
				AMT DUE 51.71
***** 55.002-1-15 *****				
55.002-1-15	436 Buckton Rd			ACCT 1- 43- 5
Fetterly Garry L	312 Vac w/imprv		Brasher Falls School	13,000
Fetterly Barbara J	Brasher Falls 402001	12,000		
PO Box 205	ACRES 10.00	13,000		
North Lawrence, NY 12967	EAST-0377250 NRTH-1722476			
	DEED BOOK 1109 PG-387			
	FULL MARKET VALUE	15,294		
TOTAL TAX ---				305.59**
				DATE #1 09/30/20
				AMT DUE 305.59
***** 34.002-1-13 *****				
34.002-1-13	596 Sh 420			ACCT 1- 51-12.2
Fetterly Kevin	270 Mfg housing		Brasher Falls School	85,000
Fetterly Darci	Brasher Falls 402001	16,900		
21 Jenner Rd	ACRES 2.90 BANK8888830	85,000		
Lisbon, NY 13658	EAST-0377034 NRTH-1753611			
	DEED BOOK 2018 PG-2798			
	FULL MARKET VALUE	100,000		
TOTAL TAX ---				1,998.06**
				DATE #1 09/30/20
				AMT DUE 1,998.06
*****				

STATE OF NEW YORK  
 COUNTY - St Lawrence  
 SCHOOL - Brasher Falls  
 TOWN - Stockholm  
 SWIS - 408000

2 0 2 0 S C H O O L T A X R O L L  
 T A X A B L E SECTION OF THE ROLL - 1  
 OWNERS NAME SEQUENCE  
 UNIFORM PERCENT OF VALUE IS 085.00

PAGE 1262  
 VALUATION DATE-JUL 01, 2019  
 TAXABLE STATUS DATE-MAR 01, 2020

TAX MAP PARCEL NUMBER	PROPERTY LOCATION & CLASS	ASSESSMENT	EXEMPTION CODE-----	SCHOOL
CURRENT OWNERS NAME	SCHOOL DISTRICT	LAND	TAX DESCRIPTION	TAXABLE VALUE
CURRENT OWNERS ADDRESS	PARCEL SIZE/GRID COORD	TOTAL	SPECIAL DISTRICTS	TAX AMOUNT
*****				
43.002-2-5.1	Off Crane Rd 910 Priv forest		Brasher Falls School	18,000
Fiacco Joseph	Brasher Falls 402001	18,000		
Fiacco Samantha	Easement 2013/7795	18,000		
1913 County Route 47	ACRES 40.10			
Winthrop, NY 13697	EAST-0358382 NRTH-1739751			
	DEED BOOK 2013 PG-7794			
	FULL MARKET VALUE	21,176		
TOTAL TAX ---				423.12**
				DATE #1 09/30/20
				AMT DUE 423.12
*****				
44.003-3-4.12	1913 Cr 47 210 1 Family Res		BAS STAR 41854	62,000
Fiacco Joseph	Brasher Falls 402001	15,400	Brasher Falls School	62,000
1913 County Route 47	FRNT 389.00 DPTH 175.00	62,000		
Winthrop, NY 13697	ACRES 1.40 BANK8888220			
	EAST-0371002 NRTH-1729914			
	DEED BOOK 2003 PG-23481			
	FULL MARKET VALUE	72,941		
TOTAL TAX ---				843.89**
				DATE #1 09/30/20
				AMT DUE 843.89
*****				
33.004-2-18.1	2775 Cr 49 240 Rural res		BAS STAR 41854	120,000
Fiacco Richard J	Brasher Falls 402001	65,000	Brasher Falls School	120,000
Fiacco Kayla M	ACRES 97.40	120,000		
2775 County Route 49	EAST-0359659 NRTH-1750195			
Winthrop, NY 13697	DEED BOOK 2012 PG-2395			
	FULL MARKET VALUE	141,176		
TOTAL TAX ---				2,207.27**
				DATE #1 09/30/20
				AMT DUE 2,207.27
*****				
44.002-1-16	Green Meadows Rd 910 Priv forest		Brasher Falls School	11,100
Fieldson Joseph	Brasher Falls 402001	11,100		
Fieldson Tracy	FRNT 150.00 DPTH	11,100		
99 Lincoln Ave	ACRES 13.20			
Waddington, NY 13694	EAST-0373251 NRTH-1740682			
	DEED BOOK 2010 PG-4375			
	FULL MARKET VALUE	13,059		
TOTAL TAX ---				260.92**
				DATE #1 09/30/20
				AMT DUE 260.92
*****				



STATE OF NEW YORK  
 COUNTY - St Lawrence  
 SCHOOL - Brasher Falls  
 TOWN - Stockholm  
 SWIS - 408000

2 0 2 0 S C H O O L T A X R O L L  
 T A X A B L E SECTION OF THE ROLL - 1  
 OWNERS NAME SEQUENCE  
 UNIFORM PERCENT OF VALUE IS 085.00

PAGE 1263  
 VALUATION DATE-JUL 01, 2019  
 TAXABLE STATUS DATE-MAR 01, 2020

TAX MAP PARCEL NUMBER	PROPERTY LOCATION & CLASS	ASSESSMENT	EXEMPTION CODE-----	SCHOOL
CURRENT OWNERS NAME	SCHOOL DISTRICT	LAND	TAX DESCRIPTION	TAXABLE VALUE
CURRENT OWNERS ADDRESS	PARCEL SIZE/GRID COORD	TOTAL	SPECIAL DISTRICTS	TAX AMOUNT
***** 44.002-4-1.1 *****				
44.002-4-1.1	308 White Rd			ACCT 1- 92- 4
Finnegan Beverly	240 Rural res		ENH STAR 41834	BILL 3120
308 White Rd	Brasher Falls 402001	60,000	Brasher Falls School	60,730
Winthrop, NY 13697	Easement 2011/3519 & 2011/3520	94,000		2,209.62
	ACRES 122.60			
	EAST-0381191 NRTH-1744249			
	DEED BOOK 628 PG-00279			
	FULL MARKET VALUE	110,588		
			TOTAL TAX ---	782.06**
			DATE #1	09/30/20
			AMT DUE	782.06
***** 34.004-6-48 *****				
34.004-6-48	329 White Rd			BILL 3121
Finnegan Beverly J (Lu)	270 Mfg housing - WTRFNT		BAS STAR 41854	26,100
% Christopher S Steenberg	Brasher Falls 402001	17,000	Brasher Falls School	1,457.41
329 White Rd	Trlr Asst 32,000	62,000		
Winthrop, NY 13697	250'fr			
	ACRES 4.40			
	EAST-0381744 NRTH-1744556			
	DEED BOOK 1999 PG-24741			
	FULL MARKET VALUE	72,941		
			TOTAL TAX ---	843.89**
			DATE #1	09/30/20
			AMT DUE	843.89
***** 44.004-2-33 *****				
44.004-2-33	190 East Part Rd			BILL 3122
Fiorisi Carmine	270 Mfg housing - WTRFNT		ENH STAR 41834	42,000
190 East Part Rd	Brasher Falls 402001	19,700	Brasher Falls School	987.28
Winthrop, NY 13697	Subd Lot (18)	42,000		
	235' River Ft			
	FRNT 200.00 DPTH			
	ACRES 5.70			
	EAST-0380455 NRTH-1732184			
	DEED BOOK 2003 PG-341			
	FULL MARKET VALUE	49,412		
			TOTAL TAX ---	0.00**
***** 44.002-1-12.1 *****				
44.002-1-12.1	215,223 Sh 11C			ACCT 1- 84- 9
First National Acceptance Co.	210 1 Family Res		Brasher Falls School	BILL 3123
PO Box 980	Brasher Falls 402001	21,900		62,000
East Lansing, MI 48826-0980	Residence/Trailer	62,000		1,457.41
	FRNT 691.00 DPTH			
	ACRES 7.90			
	EAST-0374132 NRTH-1739654			
	DEED BOOK 2018 PG-11887			
	FULL MARKET VALUE	72,941		
			TOTAL TAX ---	1,457.41**
			DATE #1	09/30/20
			AMT DUE	1,457.41

\*\*\*\*\*



STATE OF NEW YORK  
 COUNTY - St Lawrence  
 SCHOOL - Brasher Falls  
 TOWN - Stockholm  
 SWIS - 408000

2 0 2 0 S C H O O L T A X R O L L  
 T A X A B L E SECTION OF THE ROLL - 1  
 OWNERS NAME SEQUENCE  
 UNIFORM PERCENT OF VALUE IS 085.00

PAGE 1264  
 VALUATION DATE-JUL 01, 2019  
 TAXABLE STATUS DATE-MAR 01, 2020

TAX MAP PARCEL NUMBER	PROPERTY LOCATION & CLASS	ASSESSMENT	EXEMPTION CODE-----	SCHOOL
CURRENT OWNERS NAME	SCHOOL DISTRICT	LAND	TAX DESCRIPTION	TAXABLE VALUE
CURRENT OWNERS ADDRESS	PARCEL SIZE/GRID COORD	TOTAL	SPECIAL DISTRICTS	TAX AMOUNT
*****				
56.001-2-11	Cr 49		56.001-2-11	*****
Fisher Garth	910 Priv forest		ACCT 1- 11- 3.2	BILL 3124
Fisher Lillian	Brasher Falls 402001	10,500		246.82
817 County Route 49	20ar	10,500		
Winthrop, NY 13697	FRNT 330.00 DPTH			
	ACRES 18.30			
	EAST-0395183 NRTH-1725438			
	DEED BOOK 2002 PG-7004			
	FULL MARKET VALUE	12,353		
			TOTAL TAX ---	246.82**
			DATE #1	09/30/20
			AMT DUE	246.82
*****				
56.001-2-10	817 Cr 49		56.001-2-10	*****
Fisher Garth A	210 1 Family Res		ACCT 1- 75-12	BILL 3125
Fisher Lillian J	Brasher Falls 402001	16,200		60,730
817 County Route 49	Also See 1034/948	72,000		1,692.48
Winthrop, NY 13697	3ar			
	ACRES 2.20			
	EAST-0395854 NRTH-1726151			
	DEED BOOK 1070 PG-990			
	FULL MARKET VALUE	84,706		
			TOTAL TAX ---	264.92**
			DATE #1	09/30/20
			AMT DUE	264.92
*****				
44.002-2-2	321 Sh 11C		44.002-2-2	*****
Fiske Kevin E	240 Rural res - WTRFNT		ACCT 1- 84- 3	BILL 3126
321 State Highway 11C	Brasher Falls 402001	110,800		26,100
Winthrop, NY 13697	ACRES 182.50 BANK8888111	180,000		4,231.19
	EAST-0376843 NRTH-1744738			
	DEED BOOK 2017 PG-7497			
	FULL MARKET VALUE	211,765		
			TOTAL TAX ---	3,617.67**
			DATE #1	09/30/20
			AMT DUE	3,617.67
*****				
34.004-2-15.1	1869 Cr 49		34.004-2-15.1	*****
Fkbc Enterprises Inc	240 Rural res		ACCT 1- 39-11	BILL 3127
1869 County Route 49	Brasher Falls 402001	44,600		3,290.93
Winthrop, NY 13697	683'fr	140,000		
	ACRES 35.10			
	EAST-0379859 NRTH-1749064			
	DEED BOOK 1029 PG-00427			
	FULL MARKET VALUE	164,706		
			TOTAL TAX ---	3,290.93**
			DATE #1	09/30/20
			AMT DUE	3,290.93
*****				

STATE OF NEW YORK  
 COUNTY - St Lawrence  
 SCHOOL - Brasher Falls  
 TOWN - Stockholm  
 SWIS - 408000

2 0 2 0 S C H O O L T A X R O L L  
 T A X A B L E SECTION OF THE ROLL - 1  
 OWNERS NAME SEQUENCE  
 UNIFORM PERCENT OF VALUE IS 085.00

PAGE 1265  
 VALUATION DATE-JUL 01, 2019  
 TAXABLE STATUS DATE-MAR 01, 2020

TAX MAP PARCEL NUMBER	PROPERTY LOCATION & CLASS	ASSESSMENT	EXEMPTION CODE-----	SCHOOL
CURRENT OWNERS NAME	SCHOOL DISTRICT	LAND	TAX DESCRIPTION	TAXABLE VALUE
CURRENT OWNERS ADDRESS	PARCEL SIZE/GRID COORD	TOTAL	SPECIAL DISTRICTS	TAX AMOUNT
***** 34.068-2-12 *****				
701 Sh 11C				ACCT 1- 33- 6
34.068-2-12	210 1 Family Res		Brasher Falls School	64,000
Flint Clyde	Brasher Falls 402001	15,300		
Flint Joyce	ACRES 1.25	64,000		
PO Box 265	EAST-0382594 NRTH-1748635			
Winthrop, NY 13697	DEED BOOK 600 PG-00419			
	FULL MARKET VALUE	75,294		
TOTAL TAX ---				1,504.42**
				DATE #1 09/30/20
				AMT DUE 1,504.42
***** 44.001-1-9.12 *****				
571 Pickle St				BILL 3129
44.001-1-9.12	270 Mfg housing		BAS STAR 41854	26,100
Flubacher Louise P	Brasher Falls 402001	15,100	Brasher Falls School	69,000
571 Pickle St	220x200x121x200 .82A	69,000		
Winthrop, NY 13697	FRNT 220.00 DPTH 200.00			
	EAST-0361695 NRTH-1735916			
	DEED BOOK 1998 PG-10792			
	FULL MARKET VALUE	81,176		
TOTAL TAX ---				1,008.43**
				DATE #1 09/30/20
				AMT DUE 1,008.43
***** 44.001-3-1 *****				
215 Mccarthy Rd				ACCT 1- 34- 1
44.001-3-1	240 Rural res		BAS STAR 41854	BILL 3130
Flubacher Pearl E (LU)	Brasher Falls 402001	93,500	Brasher Falls School	123,000
C/O Larry Leashomb	160ar	123,000		
803 River Rd	ACRES 167.90			
Norwood, NY 13668	EAST-0365575 NRTH-1736681			
	DEED BOOK 2018 PG-13204			
PRIOR OWNER ON 3/01/2020	FULL MARKET VALUE	144,706		
Flubacher Pearl E (LU)				
TOTAL TAX ---				2,277.79**
				DATE #1 09/30/20
				AMT DUE 2,277.79
***** 34.059-2-7 *****				
92 Cemetery St				ACCT 1-107- 5
34.059-2-7	270 Mfg housing		Brasher Falls School	50,000
Foley Tyler J	Brasher Falls 402001	15,000		
Smith Cheryl L	Also See 1081/106	50,000		
92 Cemetery St	147x129x132x185 Trailer			
Winthrop, NY 13697	FRNT 147.00 DPTH 157.00			
	BANK8888220			
	EAST-0380991 NRTH-1749839			
	DEED BOOK 2017 PG-10139			
	FULL MARKET VALUE	58,824		
TOTAL TAX ---				1,175.33**
				DATE #1 09/30/20
				AMT DUE 1,175.33
*****				

STATE OF NEW YORK  
 COUNTY - St Lawrence  
 SCHOOL - Brasher Falls  
 TOWN - Stockholm  
 SWIS - 408000

2 0 2 0 S C H O O L T A X R O L L  
 T A X A B L E SECTION OF THE ROLL - 1  
 OWNERS NAME SEQUENCE  
 UNIFORM PERCENT OF VALUE IS 085.00

PAGE 1266  
 VALUATION DATE-JUL 01, 2019  
 TAXABLE STATUS DATE-MAR 01, 2020

TAX MAP PARCEL NUMBER	PROPERTY LOCATION & CLASS	ASSESSMENT	EXEMPTION CODE-----	SCHOOL
CURRENT OWNERS NAME	SCHOOL DISTRICT	LAND	TAX DESCRIPTION	TAXABLE VALUE
CURRENT OWNERS ADDRESS	PARCEL SIZE/GRID COORD	TOTAL	SPECIAL DISTRICTS	TAX AMOUNT
*****				
56.001-2-21	255 Barrett Rd 260 Seasonal res - WTRFNT		Brasher Falls School	55,000
Foster Daniel E Liv Trust	Brasher Falls 402001	30,000		
Foster Patricia K Liv Trus	FRNT 980.00 DPTH	55,000		
23 Lake St	ACRES 36.60			
Granite Falls, NC 28630	EAST-0391675 NRTH-1721762			
	DEED BOOK 2014 PG-6707			
	FULL MARKET VALUE	64,706		
TOTAL TAX ---				1,292.86**
				DATE #1 09/30/20
				AMT DUE 1,292.86
*****				
56.001-1-4.22	150 Haack Rd 270 Mfg housing		Aged - All 41800	
Foster Faye (LC)	Brasher Falls 402001	18,500	Brasher Falls School	13,000
150 Haack Rd	437x775x432x839	26,000		
Winthrop, NY 13697	ACRES 8.00			
	EAST-0386351 NRTH-1727546			
	DEED BOOK 2002 PG-9174			
	FULL MARKET VALUE	30,588		
TOTAL TAX ---				305.59**
				DATE #1 09/30/20
				AMT DUE 305.59
*****				
56.003-2-6	269 Barrett Rd 910 Priv forest		Brasher Falls School	18,200
Foster Helen (Lu)	Brasher Falls 402001	18,200		
% Mitchell Foster	35ar Forest	18,200		
440 Wangum Rd	ACRES 31.60			
Moira, NY 12957	EAST-0393451 NRTH-1719189			
	DEED BOOK 2000 PG-6306			
	FULL MARKET VALUE	21,412		
TOTAL TAX ---				427.82**
				DATE #1 09/30/20
				AMT DUE 427.82
*****				
55.002-2-4	37 Noblett Rd 210 1 Family Res		Brasher Falls School	57,000
Foster Jason	Brasher Falls 402001	22,100		
37 Noblett Rd	200x822x350x350x550x1125	57,000		
Winthrop, NY 13697	FRNT 855.00 DPTH			
	ACRES 8.10			
	EAST-0380300 NRTH-1724652			
	DEED BOOK 2002 PG-7464			
	FULL MARKET VALUE	67,059		
TOTAL TAX ---				1,339.88**
				DATE #1 09/30/20
				AMT DUE 1,339.88
*****				

STATE OF NEW YORK  
 COUNTY - St Lawrence  
 SCHOOL - Brasher Falls  
 TOWN - Stockholm  
 SWIS - 408000

2 0 2 0 S C H O O L T A X R O L L  
 T A X A B L E SECTION OF THE ROLL - 1  
 OWNERS NAME SEQUENCE  
 UNIFORM PERCENT OF VALUE IS 085.00

PAGE 1267  
 VALUATION DATE-JUL 01, 2019  
 TAXABLE STATUS DATE-MAR 01, 2020

TAX MAP PARCEL NUMBER	PROPERTY LOCATION & CLASS	ASSESSMENT	EXEMPTION CODE-----	SCHOOL
CURRENT OWNERS NAME	SCHOOL DISTRICT	LAND	TAX DESCRIPTION	TAXABLE VALUE
CURRENT OWNERS ADDRESS	PARCEL SIZE/GRID COORD	TOTAL	SPECIAL DISTRICTS	TAX AMOUNT
*****				34.067-1-7.111 *****
	95 Cemetery St			ACCT 1- 8-12 BILL 3136
34.067-1-7.111	210 1 Family Res		BAS STAR 41854	26,100
Foster Kerry S	Brasher Falls 402001	15,000	Brasher Falls School	87,000
Foster Kathy S	FRNT 207.00 DPTH 125.00	87,000		
95 Cemetery St	ACRES 1.00 BANK8888220			
Winthrop, NY 13697	EAST-0380817 NRTH-1749754			
	DEED BOOK 2009 PG-15101			
	FULL MARKET VALUE	102,353		
			TOTAL TAX ---	1,431.55**
			DATE #1	09/30/20
			AMT DUE	1,431.55
*****				34.067-2-1.1 *****
	1885 Cr 49			ACCT 1- 44-12 BILL 3137
34.067-2-1.1	210 1 Family Res		Brasher Falls School	125,000
Fournier Robert R	Brasher Falls 402001	15,600		
St Louis Kelsie R	425x167	125,000		
1885 County Route 49	ACRES 1.60 BANK8888830			
Winthrop, NY 13697	EAST-0379275 NRTH-1749349			
	DEED BOOK 2019 PG-10292			
	FULL MARKET VALUE	147,059		
			TOTAL TAX ---	2,938.33**
			DATE #1	09/30/20
			AMT DUE	2,938.33
*****				55.002-1-13 *****
	472 Buckton Rd			ACCT 1- 90- 2 BILL 3138
55.002-1-13	210 1 Family Res		BAS STAR 41854	26,100
Fox Joshua W	Brasher Falls 402001	23,800	Brasher Falls School	52,000
Fox Cynthia M	ACRES 9.80	52,000		
472 Buckton Rd	EAST-0377683 NRTH-1723578			
Winthrop, NY 13697	DEED BOOK 2006 PG-10473			
	FULL MARKET VALUE	61,176		
			TOTAL TAX ---	608.82**
			DATE #1	09/30/20
			AMT DUE	608.82
*****				45.001-1-9 *****
	10287 Ush 11			ACCT 1- 35- 3 BILL 3139
45.001-1-9	240 Rural res		ENH STAR 41834	60,730
Francis Edwin	Brasher Falls 402001	29,000	Brasher Falls School	80,000
10287 US Highway 11	33ar	80,000		
Winthrop, NY 13697	ACRES 37.90			
	EAST-0388363 NRTH-1741308			
	DEED BOOK 907 PG-00894			
	FULL MARKET VALUE	94,118		
			TOTAL TAX ---	452.97**
			DATE #1	09/30/20
			AMT DUE	452.97
*****				*****

STATE OF NEW YORK  
 COUNTY - St Lawrence  
 SCHOOL - Brasher Falls  
 TOWN - Stockholm  
 SWIS - 408000

2 0 2 0 S C H O O L T A X R O L L  
 T A X A B L E SECTION OF THE ROLL - 1  
 OWNERS NAME SEQUENCE  
 UNIFORM PERCENT OF VALUE IS 085.00

PAGE 1268  
 VALUATION DATE-JUL 01, 2019  
 TAXABLE STATUS DATE-MAR 01, 2020

TAX MAP PARCEL NUMBER	PROPERTY LOCATION & CLASS	ASSESSMENT	EXEMPTION CODE-----	SCHOOL
CURRENT OWNERS NAME	SCHOOL DISTRICT	LAND	TAX DESCRIPTION	TAXABLE VALUE
CURRENT OWNERS ADDRESS	PARCEL SIZE/GRID COORD	TOTAL	SPECIAL DISTRICTS	TAX AMOUNT
***** 44.002-1-7 *****				
44.002-1-7	9 Green Meadows Rd			ACCT 1- 8- 4 BILL 3140
Francis Matthew	210 1 Family Res		BAS STAR 41854	26,100
% Katherine Skiff	Brasher Falls 402001	7,400	Brasher Falls School	79,000 1,857.02
9 Green Meadows Rd	FRNT 80.00 DPTH 160.00	79,000		
Winthrop, NY 13697	ACRES 0.29			
	EAST-0374545 NRTH-1740420			
	DEED BOOK 2007 PG-11747			
	FULL MARKET VALUE	92,941		
			TOTAL TAX ---	1,243.50**
			DATE #1	09/30/20
			AMT DUE	1,243.50
***** 34.001-1-41 *****				
34.001-1-41	292 Mahoney Rd			ACCT 1-110-15.1 BILL 3141
Francis Michael A	240 Rural res		BAS STAR 41854	26,100
292 Mahoney Rd	Brasher Falls 402001	67,000	Brasher Falls School	110,000 2,585.73
Winthrop, NY 13697	ACRES 177.10	110,000		
	EAST-0365428 NRTH-1757091			
	DEED BOOK 1998 PG-8371			
	FULL MARKET VALUE	129,412		
			TOTAL TAX ---	1,972.20**
			DATE #1	09/30/20
			AMT DUE	1,972.20
***** 34.001-1-19.1 *****				
34.001-1-19.1	Mahoney Rd			ACCT 1- 13- 4 BILL 3142
Francis Michael A Jr	314 Rural vac<10		Brasher Falls School	2,000 47.01
329 Mahoney Rd	Brasher Falls 402001	2,000		
Winthrop, NY 13697	FRNT 538.00 DPTH 174.00	2,000		
	ACRES 2.10			
	EAST-0366397 NRTH-1757460			
	DEED BOOK 2014 PG-3781			
	FULL MARKET VALUE	2,353		
			TOTAL TAX ---	47.01**
			DATE #1	09/30/20
			AMT DUE	47.01
***** 34.001-1-42 *****				
34.001-1-42	329 Mahoney Rd			BILL 3143
Francis Michael A Jr	210 1 Family Res		BAS STAR 41854	26,100
Francis Kristy L	Brasher Falls 402001	18,100	Brasher Falls School	71,000 1,668.97
329 Mahoney Rd	FRNT 445.00 DPTH 383.00	71,000		
Winthrop, NY 13697	ACRES 4.10 BANK8888111			
	EAST-0366019 NRTH-1757222			
	DEED BOOK 2015 PG-7042			
	FULL MARKET VALUE	83,529		
			TOTAL TAX ---	1,055.45**
			DATE #1	09/30/20
			AMT DUE	1,055.45

STATE OF NEW YORK  
 COUNTY - St Lawrence  
 SCHOOL - Brasher Falls  
 TOWN - Stockholm  
 SWIS - 408000

2 0 2 0 S C H O O L T A X R O L L  
 T A X A B L E SECTION OF THE ROLL - 1  
 OWNERS NAME SEQUENCE  
 UNIFORM PERCENT OF VALUE IS 085.00

PAGE 1269  
 VALUATION DATE-JUL 01, 2019  
 TAXABLE STATUS DATE-MAR 01, 2020

TAX MAP PARCEL NUMBER	PROPERTY LOCATION & CLASS	ASSESSMENT	EXEMPTION CODE-----	SCHOOL
CURRENT OWNERS NAME	SCHOOL DISTRICT	LAND	TAX DESCRIPTION	TAXABLE VALUE
CURRENT OWNERS ADDRESS	PARCEL SIZE/GRID COORD	TOTAL	SPECIAL DISTRICTS	TAX AMOUNT
*****				
34.059-2-3	17 Buck Ave 210 1 Family Res		ENH STAR 41834	34.059-2-3
Francis Patricia J (Lu)	Brasher Falls 402001	8,800	Brasher Falls School	ACCT 1- 35- 6
17 Buck Ave	97x128x67x132	59,000		BILL 3144
Winthrop, NY 13697	FRNT 97.00 DPTH 130.00			
	ACRES 0.33			
	EAST-0380763 NRTH-1749981			
	DEED BOOK 2006 PG-2986			
	FULL MARKET VALUE	69,412		
TOTAL TAX ---				0.00**
*****				
25.003-3-1	956 Sh 420 210 1 Family Res		ENH STAR 41834	25.003-3-1
Francis William J Jr	Brasher Falls 402001	10,100	Brasher Falls School	ACCT 1- 79- 9
956 State Highway 420	FRNT 100.00 DPTH 200.00	60,000		BILL 3145
Brasher Falls, NY 13613	EAST-0371481 NRTH-1760958			
	DEED BOOK 2017 PG-732			
	FULL MARKET VALUE	70,588		
TOTAL TAX ---				0.00**
*****				
34.001-1-27	50 Mahoney Rd 210 1 Family Res		ENH STAR 41834	34.001-1-27
Francis Yvette	Brasher Falls 402001	9,600	Brasher Falls School	ACCT 1-110-15.2
50 Mahoney Rd	100x178x135x182	79,000		BILL 3146
Winthrop, NY 13697	FRNT 100.00 DPTH 180.00			
	ACRES 0.48			
	EAST-0361418 NRTH-1752119			
	DEED BOOK 995 PG-00119			
	FULL MARKET VALUE	92,941		
TOTAL TAX ---				429.47**
*****				
34.001-2-13.11	363 Hurley Rd 240 Rural res		Brasher Falls School	34.001-2-13.11
Frank Christopher J	Brasher Falls 402001	25,700		ACCT 1- 57- 5.1
Darley Kimberly	2015sp130,000	120,000		BILL 3147
363 Hurley Rd	See 1043/918 & 1064/634			
Brasher Falls, NY 13613	FRNT 515.00 DPTH			
	ACRES 12.40 BANK8888220			
	EAST-0370382 NRTH-1755795			
	DEED BOOK 2016 PG-15170			
	FULL MARKET VALUE	141,176		
TOTAL TAX ---				2,820.79**
*****				
				DATE #1 09/30/20
				AMT DUE 429.47
*****				
				DATE #1 09/30/20
				AMT DUE 2,820.79
*****				



STATE OF NEW YORK  
COUNTY - St Lawrence  
SCHOOL - Brasher Falls  
TOWN - Stockholm  
SWIS - 408000

2 0 2 0 S C H O O L T A X R O L L  
T A X A B L E SECTION OF THE ROLL - 1  
OWNERS NAME SEQUENCE  
UNIFORM PERCENT OF VALUE IS 085.00

PAGE 1270  
VALUATION DATE-JUL 01, 2019  
TAXABLE STATUS DATE-MAR 01, 2020

TAX MAP PARCEL NUMBER	PROPERTY LOCATION & CLASS	ASSESSMENT	EXEMPTION CODE-----	SCHOOL
CURRENT OWNERS NAME	SCHOOL DISTRICT	LAND	TAX DESCRIPTION	TAXABLE VALUE
CURRENT OWNERS ADDRESS	PARCEL SIZE/GRID COORD	TOTAL	SPECIAL DISTRICTS	TAX AMOUNT
*****				
34.083-1-2	457 Sh 11C			34.083-1-2 *****
Frary Megan	210 1 Family Res		Brasher Falls School	ACCT 1- 64- 9 BILL 3148
Arquitt Jordan	Brasher Falls 402001	9,200		83,000 1,951.05
457 State Highway 11C	90X277X90X280 6/18	83,000		
Winthrop, NY 13697	FRNT 90.00 DPTH 246.00			
	BANK8888869			
	EAST-0378474 NRTH-1744124			
	DEED BOOK 2018 PG-10975			
	FULL MARKET VALUE	97,647		
			TOTAL TAX ---	1,951.05**
			DATE #1	09/30/20
			AMT DUE	1,951.05
*****				
44.002-3-4	9865,9867 Ush 11			44.002-3-4 *****
Frary Thomas	270 Mfg housing		BAS STAR 41854	ACCT 1- 32-11 BILL 3149
9865 US Highway 11	Brasher Falls 402001	8,200	Brasher Falls School	26,100
Winthrop, NY 13697	FRNT 100.00 DPTH 119.00	36,000		846.24
	EAST-0377640 NRTH-1737546			
	DEED BOOK 2007 PG-7690			
	FULL MARKET VALUE	42,353		
			TOTAL TAX ---	232.72**
			DATE #1	09/30/20
			AMT DUE	232.72
*****				
55.004-1-14.1	376,380 Sullivan Rd			55.004-1-14.1 *****
Fraser Haven J	260 Seasonal res		Brasher Falls School	ACCT 1- 49- 9 BILL 3150
Fraser Deborah A	Brasher Falls 402001	27,100		35,000 822.73
123 Spring St	Hunting Club	35,000		
Saint Regis Falls, NY	Easement 2007/20240			
	ACRES 22.10			
	12980-2806 EAST-0379221 NRTH-1712465			
	DEED BOOK 2001 PG-15587			
	FULL MARKET VALUE	41,176		
			TOTAL TAX ---	822.73**
			DATE #1	09/30/20
			AMT DUE	822.73
*****				
55.002-3-16	615 Elliott Rd			55.002-3-16 *****
Frederickson Kathleen M	270 Mfg housing		BAS STAR 41854	BILL 3151
615 Elliott Rd	Brasher Falls 402001	21,200	Brasher Falls School	26,100
Winthrop, NY 13697	Sub Lot (9)	36,000		846.24
	FRNT 450.00 DPTH 670.00			
	ACRES 7.20			
	EAST-0376016 NRTH-1721459			
	DEED BOOK 1042 PG-00558			
	FULL MARKET VALUE	42,353		
			TOTAL TAX ---	232.72**
			DATE #1	09/30/20
			AMT DUE	232.72
*****				

STATE OF NEW YORK  
 COUNTY - St Lawrence  
 SCHOOL - Brasher Falls  
 TOWN - Stockholm  
 SWIS - 408000

2 0 2 0 S C H O O L T A X R O L L  
 T A X A B L E SECTION OF THE ROLL - 1  
 OWNERS NAME SEQUENCE  
 UNIFORM PERCENT OF VALUE IS 085.00

PAGE 1271  
 VALUATION DATE-JUL 01, 2019  
 TAXABLE STATUS DATE-MAR 01, 2020

TAX MAP PARCEL NUMBER	PROPERTY LOCATION & CLASS	ASSESSMENT	EXEMPTION CODE-----	SCHOOL
CURRENT OWNERS NAME	SCHOOL DISTRICT	LAND	TAX DESCRIPTION	TAXABLE VALUE
CURRENT OWNERS ADDRESS	PARCEL SIZE/GRID COORD	TOTAL	SPECIAL DISTRICTS	TAX AMOUNT
***** 34.068-2-18 *****				
	730 Sh 11C			ACCT 1- 53- 8 BILL 3152
34.068-2-18	210 1 Family Res		BAS STAR 41854	26,100
French Carl J	Brasher Falls 402001	7,300	Brasher Falls School	73,000
PO Box 394	88x232x216	73,000		
Brasher Falls, NY 13613	FRNT 88.00 DPTH 224.00			
	ACRES 0.25			
	EAST-0383238 NRTH-1749051			
	DEED BOOK 1092 PG-303			
	FULL MARKET VALUE	85,882		
TOTAL TAX ---				1,102.46**
				DATE #1 09/30/20
				AMT DUE 1,102.46
*****				

STATE OF NEW YORK  
 COUNTY - St Lawrence  
 SCHOOL - Brasher Falls  
 TOWN - Stockholm  
 SWIS - 408000

2 0 2 0 S C H O O L T A X R O L L  
 T A X A B L E SECTION OF THE ROLL - 1  
 N A M E S E C T I O N - F  
 UNIFORM PERCENT OF VALUE IS 085.00

PAGE 1272  
 VALUATION DATE-JUL 01, 2019  
 TAXABLE STATUS DATE-MAR 01, 2020  
 RPS155/V04/L015  
 CURRENT DATE 8/14/2020

\*\*\* S P E C I A L D I S T R I C T S U M M A R Y \*\*\*

CODE	DISTRICT NAME	TOTAL PARCELS	EXTENSION TYPE	EXTENSION VALUE	AD VALOREM VALUE	EXEMPT AMOUNT	TAXABLE VALUE	TOTAL TAX
------	---------------	---------------	----------------	-----------------	------------------	---------------	---------------	-----------

NO SPECIAL DISTRICTS AT THIS LEVEL

\*\*\* S C H O O L D I S T R I C T S U M M A R Y \*\*\*

CODE	DISTRICT NAME	TOTAL PARCELS	ASSESSED LAND	ASSESSED TOTAL	EXEMPT AMOUNT	TOTAL TAXABLE	TOTAL TAX
					----- STAR AMOUNT	----- STAR TAXABLE	
402001	Brasher Falls	52	1202,600	3351,800	13,000	3,338,800	
					996,980	2,341,820	55,048.24
	S U B - T O T A L	52	1202,600	3351,800	13,000	3,338,800	
	S U B - T O T A L (CONT)				996,980	2,341,820	55,048.24
	T O T A L	52	1202,600	3351,800	13,000	3,338,800	
	T O T A L (CONT)				996,980	2,341,820	55,048.24

\*\*\* S Y S T E M C O D E S S U M M A R Y \*\*\*

NO SYSTEM EXEMPTIONS AT THIS LEVEL

\*\*\* E X E M P T I O N S U M M A R Y \*\*\*

CODE	DESCRIPTION	TOTAL PARCELS	SCHOOL
41800	Aged - All	1	13,000
41834	ENH STAR	10	579,380
41854	BAS STAR	16	417,600
	T O T A L	27	1009,980

STATE OF NEW YORK  
 COUNTY - St Lawrence  
 SCHOOL - Brasher Falls  
 TOWN - Stockholm  
 SWIS - 408000

2020 SCHOOL TAX ROLL  
 TAXABLE SECTION OF THE ROLL - 1  
 NAME SECTION - F  
 UNIFORM PERCENT OF VALUE IS 085.00

PAGE 1273  
 VALUATION DATE-JUL 01, 2019  
 TAXABLE STATUS DATE-MAR 01, 2020  
 RPS155/V04/L015  
 CURRENT DATE 8/14/2020

\*\*\* GRAND TOTALS \*\*\*

ROLL SEC	DESCRIPTION	TOTAL PARCELS	ASSESSED LAND	ASSESSED TOTAL	EXEMPT AMOUNT ----- STAR AMOUNT	TOTAL TAXABLE ----- STAR TAXABLE	TAX RATE	TOTAL TAX
	Brasher Falls Scho		1202,600	3351,800	13,000	3,338,800		
	SPEC DIST TAXES				996,980	2,341,820		55,048.24
1	TAXABLE	52						55,048.24

STATE OF NEW YORK  
 COUNTY - St Lawrence  
 SCHOOL - Brasher Falls  
 TOWN - Stockholm  
 SWIS - 408000

2 0 2 0 S C H O O L T A X R O L L  
 T A X A B L E SECTION OF THE ROLL - 1  
 OWNERS NAME SEQUENCE  
 UNIFORM PERCENT OF VALUE IS 085.00

PAGE 1274  
 VALUATION DATE-JUL 01, 2019  
 TAXABLE STATUS DATE-MAR 01, 2020

TAX MAP PARCEL NUMBER	PROPERTY LOCATION & CLASS	ASSESSMENT	EXEMPTION CODE-----	SCHOOL
CURRENT OWNERS NAME	SCHOOL DISTRICT	LAND	TAX DESCRIPTION	TAXABLE VALUE
CURRENT OWNERS ADDRESS	PARCEL SIZE/GRID COORD	TOTAL	SPECIAL DISTRICTS	TAX AMOUNT
***** 43.004-1-9 *****				
	2541 Cr 47			ACCT 1- 93- 3
43.004-1-9	210 1 Family Res		ENH STAR 41834	BILL 3153
Gagnon Philip G	Brasher Falls 402001	15,200	Brasher Falls School	60,730
Gagnon Vivian L	ACRES 1.20	66,000		1,551.44
2541 County Route 47	EAST-0355459 NRTH-1735146			
Winthrop, NY 13697	DEED BOOK 2007 PG-12783			
	FULL MARKET VALUE	77,647		
TOTAL TAX ---				123.88**
				DATE #1 09/30/20
				AMT DUE 123.88
***** 34.067-1-8.11 *****				
	14 Buck Ave			ACCT 1- 63- 9
34.067-1-8.11	210 1 Family Res		BAS STAR 41854	BILL 3154
Gardner Andre'	Brasher Falls 402001	12,300	Brasher Falls School	26,100
14 Buck Ave	Also See 900/649	72,000		1,692.48
Winthrop, NY 13697	FRNT 165.00 DPTH 158.00			
	EAST-0380709 NRTH-1749743			
	DEED BOOK 2009 PG-11414			
	FULL MARKET VALUE	84,706		
TOTAL TAX ---				1,078.95**
				DATE #1 09/30/20
				AMT DUE 1,078.95
***** 34.067-1-25 *****				
	Sh 420			ACCT 1- 36-14
34.067-1-25	311 Res vac land		Brasher Falls School	BILL 3155
Gardner Gloria A (Lu)	Brasher Falls 402001	4,300		101.08
369 State Highway 420	FRNT 85.00 DPTH 150.00	4,300		
Winthrop, NY 13697	EAST-0380401 NRTH-1749305			
	DEED BOOK 2003 PG-15762			
	FULL MARKET VALUE	5,059		
TOTAL TAX ---				101.08**
				DATE #1 09/30/20
				AMT DUE 101.08
***** 34.067-1-24 *****				
	369 Sh 420			ACCT 1- 36-13
34.067-1-24	210 1 Family Res		ENH STAR 41834	BILL 3156
Gardner Gloria A.E. (Lu)	Brasher Falls 402001	8,100	Brasher Falls School	60,730
369 State Highway 420	FRNT 85.00 DPTH 150.00	68,000		1,598.45
Winthrop, NY 13697	ACRES 0.33			
	EAST-0380433 NRTH-1749241			
	DEED BOOK 2003 PG-15761			
	FULL MARKET VALUE	80,000		
TOTAL TAX ---				170.89**
				DATE #1 09/30/20
				AMT DUE 170.89
*****				

STATE OF NEW YORK  
 COUNTY - St Lawrence  
 SCHOOL - Brasher Falls  
 TOWN - Stockholm  
 SWIS - 408000

2 0 2 0 S C H O O L T A X R O L L  
 T A X A B L E SECTION OF THE ROLL - 1  
 OWNERS NAME SEQUENCE  
 UNIFORM PERCENT OF VALUE IS 085.00

PAGE 1275  
 VALUATION DATE-JUL 01, 2019  
 TAXABLE STATUS DATE-MAR 01, 2020

TAX MAP PARCEL NUMBER	PROPERTY LOCATION & CLASS	ASSESSMENT	EXEMPTION CODE-----	SCHOOL
CURRENT OWNERS NAME	SCHOOL DISTRICT	LAND	TAX DESCRIPTION	TAXABLE VALUE
CURRENT OWNERS ADDRESS	PARCEL SIZE/GRID COORD	TOTAL	SPECIAL DISTRICTS	TAX AMOUNT
*****				
34.001-1-10.1	475,504 Hurley Rd		34.001-1-10.1	*****
Gardner Ray	240 Rural res		ACCT 1- 6-14.1	BILL 3157
Gardner Barbara	Brasher Falls 402001	37,000		
472 Hurley Rd	House/trailer	50,000		
Brasher Falls, NY 13613	ACRES 89.10			
	EAST-0369018 NRTH-1758649			
	DEED BOOK 2018 PG-129			
	FULL MARKET VALUE	58,824		
			TOTAL TAX ---	1,175.33**
			DATE #1	09/30/20
			AMT DUE	1,175.33
*****				
34.001-2-1	472 Hurley Rd		34.001-2-1	*****
Gardner Raymond J	240 Rural res		ACCT 1- 7-11	BILL 3158
Gardner Barbara J	Brasher Falls 402001	25,000		
472 Hurley Rd	23.00ar	54,000		
Brasher Falls, NY 13613	ACRES 24.10			
	EAST-0370317 NRTH-1758865			
	DEED BOOK 1049 PG-00307			
	FULL MARKET VALUE	63,529		
			TOTAL TAX ---	0.00**
*****				
66.002-1-13	209 Elliott Rd		66.002-1-13	*****
Garvey Larry	240 Rural res		ACCT 1- 37- 1	BILL 3159
209 Elliott Rd	Brasher Falls 402001	59,500		
Winthrop, NY 13697	90ar Dairy Farm	110,000		
	ACRES 96.90			
	EAST-0380563 NRTH-1711730			
	DEED BOOK 2019 PG-12284			
	FULL MARKET VALUE	129,412		
			TOTAL TAX ---	418.18**
			DATE #1	09/30/20
			AMT DUE	418.18
*****				
55.004-2-10	151 Elliott Rd		55.004-2-10	*****
Garvey Larry E	314 Rural vac<10		ACCT 1- 36-15	BILL 3160
209 Elliott Rd	Brasher Falls 402001	7,500		
Winthrop, NY 13697	2ar	7,500		
	FRNT 275.00 DPTH			
	ACRES 1.80			
	EAST-0382555 NRTH-1712119			
	DEED BOOK 1112 PG-1026			
	FULL MARKET VALUE	8,824		
			TOTAL TAX ---	176.30**
			DATE #1	09/30/20
			AMT DUE	176.30
*****				

STATE OF NEW YORK  
COUNTY - St Lawrence  
SCHOOL - Brasher Falls  
TOWN - Stockholm  
SWIS - 408000

2 0 2 0 S C H O O L T A X R O L L  
T A X A B L E SECTION OF THE ROLL - 1  
OWNERS NAME SEQUENCE  
UNIFORM PERCENT OF VALUE IS 085.00

PAGE 1276  
VALUATION DATE-JUL 01, 2019  
TAXABLE STATUS DATE-MAR 01, 2020

TAX MAP PARCEL NUMBER	PROPERTY LOCATION & CLASS	ASSESSMENT	EXEMPTION CODE-----	SCHOOL
CURRENT OWNERS NAME	SCHOOL DISTRICT	LAND	TAX DESCRIPTION	TAXABLE VALUE
CURRENT OWNERS ADDRESS	PARCEL SIZE/GRID COORD	TOTAL	SPECIAL DISTRICTS	TAX AMOUNT
*****				
45.003-1-8.1	1225 Cr 49		45.003-1-8.1	*****
Garvin William	314 Rural vac<10		ACCT 1- 28-11.1	BILL 3161
224 Woodtick Rd	Brasher Falls 402001	3,000		
Waterbury, CT 06705	FRNT 259.00 DPTH 200.00	3,000		
	ACRES 1.19			
	EAST-0388991 NRTH-1734086			
	DEED BOOK 2015 PG-14055			
	FULL MARKET VALUE	3,529		
			TOTAL TAX ---	70.52**
			DATE #1	09/30/20
			AMT DUE	70.52
*****				
25.003-4-13	Mahoney Rd		25.003-4-13	*****
Gauthier Beverly	105 Vac farmland		ACCT 1- 46- 1	BILL 3162
500 Mahoney Rd	Brasher Falls 402001	8,600		
Brasher Falls, NY 13613	10ar Vacant Ag Land	8,600		
	FRNT 700.00 DPTH			
	ACRES 10.70			
	EAST-0369667 NRTH-1762151			
	DEED BOOK 761 PG-00016			
	FULL MARKET VALUE	10,118		
			TOTAL TAX ---	202.16**
			DATE #1	09/30/20
			AMT DUE	202.16
*****				
25.003-4-18	Off Brookdale Jenkins Rd		25.003-4-18	*****
Gauthier Beverly	323 Vacant rural		ACCT 1- 62- 7.2	BILL 3163
500 Mahoney Rd	Brasher Falls 402001	7,000		
Brasher Falls, NY 13613	9ar	7,000		
	ACRES 12.20			
	EAST-0367774 NRTH-1760779			
	DEED BOOK 935 PG-01118			
	FULL MARKET VALUE	8,235		
			TOTAL TAX ---	164.55**
			DATE #1	09/30/20
			AMT DUE	164.55
*****				
34.001-1-6	402 Mahoney Rd		34.001-1-6	*****
Gauthier Chad A	314 Rural vac<10		ACCT 1-109- 1	BILL 3164
Gauthier Michelle M	Brasher Falls 402001	5,000		
368 Mahoney Rd	100x468x100x471 (D)	5,000		
Winthrop, NY 13697	FRNT 100.00 DPTH 445.00			
	ACRES 1.00			
	EAST-0367859 NRTH-1758462			
	DEED BOOK 2007 PG-11245			
	FULL MARKET VALUE	5,882		
			TOTAL TAX ---	117.53**
			DATE #1	09/30/20
			AMT DUE	117.53
*****				

STATE OF NEW YORK  
COUNTY - St Lawrence  
SCHOOL - Brasher Falls  
TOWN - Stockholm  
SWIS - 408000

2 0 2 0 S C H O O L T A X R O L L  
T A X A B L E SECTION OF THE ROLL - 1  
OWNERS NAME SEQUENCE  
UNIFORM PERCENT OF VALUE IS 085.00

PAGE 1277  
VALUATION DATE-JUL 01, 2019  
TAXABLE STATUS DATE-MAR 01, 2020

TAX MAP PARCEL NUMBER	PROPERTY LOCATION & CLASS	ASSESSMENT	EXEMPTION CODE-----	SCHOOL
CURRENT OWNERS NAME	SCHOOL DISTRICT	LAND	TAX DESCRIPTION	TAXABLE VALUE
CURRENT OWNERS ADDRESS	PARCEL SIZE/GRID COORD	TOTAL	SPECIAL DISTRICTS	TAX AMOUNT
*****				
34.001-1-14.1	Mahoney Rd 322 Rural vac>10		Brasher Falls School	5,900
Gauthier Chad A	Brasher Falls 402001	5,900		
Gauthier Michelle M	250'fr	5,900		
368 Mahoney Rd	ACRES 2.70			
Winthrop, NY 13697	EAST-0367286 NRTH-1757870			
	DEED BOOK 2007 PG-11245			
	FULL MARKET VALUE	6,941		
TOTAL TAX ---				138.69**
				DATE #1 09/30/20
				AMT DUE 138.69
*****				
34.001-1-14.2	368 Mahoney Rd 240 Rural res		BAS STAR 41854	185,000
Gauthier Chad A	Brasher Falls 402001	29,700	Brasher Falls School	185,000
Gauthier Michelle M	ACRES 25.00 BANK8888111	185,000		
368 Mahoney Rd	EAST-0366717 NRTH-1757758			
Winthrop, NY 13697	DEED BOOK 2007 PG-11245			
	FULL MARKET VALUE	217,647		
TOTAL TAX ---				3,735.20**
				DATE #1 09/30/20
				AMT DUE 3,735.20
*****				
34.076-5-5	215 Sh 420 210 1 Family Res		Brasher Falls School	52,000
Gauthier Chad A	Brasher Falls 402001	5,600		
Gauthier Michelle M	75x100x85x100	52,000		
368 Mahoney Rd	FRNT 75.00 DPTH 100.00			
Winthrop, NY 13697	EAST-0382860 NRTH-1745845			
	DEED BOOK 2008 PG-12501			
	FULL MARKET VALUE	61,176		
TOTAL TAX ---				1,222.34**
				DATE #1 09/30/20
				AMT DUE 1,222.34
*****				
25.003-4-2.11	500 Mahoney Rd 240 Rural res		ENH STAR 41834	137,000
Gauthier James (LU)	Brasher Falls 402001	92,000	Brasher Falls School	137,000
Gauthier Beverly (LU)	ACRES 176.60	137,000		
500 Mahoney Rd	EAST-0367987 NRTH-1762027			
Brasher Falls, NY 13613	DEED BOOK 2016 PG-12726			
	FULL MARKET VALUE	161,176		
TOTAL TAX ---				1,792.85**
				DATE #1 09/30/20
				AMT DUE 1,792.85
*****				



STATE OF NEW YORK  
 COUNTY - St Lawrence  
 SCHOOL - Brasher Falls  
 TOWN - Stockholm  
 SWIS - 408000

2 0 2 0 S C H O O L T A X R O L L  
 T A X A B L E SECTION OF THE ROLL - 1  
 OWNERS NAME SEQUENCE  
 UNIFORM PERCENT OF VALUE IS 085.00

PAGE 1278  
 VALUATION DATE-JUL 01, 2019  
 TAXABLE STATUS DATE-MAR 01, 2020

TAX MAP PARCEL NUMBER	PROPERTY LOCATION & CLASS	ASSESSMENT	EXEMPTION CODE-----	SCHOOL
CURRENT OWNERS NAME	SCHOOL DISTRICT	LAND	TAX DESCRIPTION	TAXABLE VALUE
CURRENT OWNERS ADDRESS	PARCEL SIZE/GRID COORD	TOTAL	SPECIAL DISTRICTS	TAX AMOUNT
*****				
34.067-3-6	324 Sh 420			34.067-3-6
Gauthier Nichola R	210 1 Family Res		Brasher Falls School	58,000
324 State Highway 420	Brasher Falls 402001	7,200		ACCT 1- 64- 6
Winthrop, NY 13697	70x14x4x305x66x295	58,000		BILL 3169
	FRNT 70.00 DPTH			
	ACRES 0.46 BANK8888830			
	EAST-0381360 NRTH-1748473			
	DEED BOOK 2016 PG-5816			
	FULL MARKET VALUE	68,235		
			TOTAL TAX ---	1,363.38**
				DATE #1 09/30/20
				AMT DUE 1,363.38
*****				
34.059-1-1	405 Sh 420			34.059-1-1
Gebo Rita M (LU)	210 1 Family Res		ENH STAR 41834	ACCT 1- 37- 5
Lynch Leo (LU)	Brasher Falls 402001	7,900	Brasher Falls School	BILL 3170
PO Box 336	195x80x190(d)	63,000		60,730
Winthrop, NY 13697	FRNT 85.00 DPTH 159.00			1,480.92
	EAST-0380025 NRTH-1750071			
	DEED BOOK 2017 PG-1070			
	FULL MARKET VALUE	74,118		
			TOTAL TAX ---	53.36**
				DATE #1 09/30/20
				AMT DUE 53.36
*****				
34.059-1-2	Sh 420			34.059-1-2
Gebo Rita M (LU)	314 Rural vac<10		Brasher Falls School	ACCT 1- 28-14
Lynch Leo (LU)	Brasher Falls 402001	4,400		BILL 3171
PO Box 336	85x162x85x168	4,400		103.43
Winthrop, NY 13697	FRNT 85.00 DPTH 165.00			
	EAST-0379966 NRTH-1750130			
	DEED BOOK 2017 PG-1070			
	FULL MARKET VALUE	5,176		
			TOTAL TAX ---	103.43**
				DATE #1 09/30/20
				AMT DUE 103.43
*****				
34.003-2-24	Cr 49			34.003-2-24
Geier Eleanor A	314 Rural vac<10		Brasher Falls School	ACCT 1- 37- 8.14
2 Clover Dr	Brasher Falls 402001	2,300		BILL 3172
West Nyack Ny, 10994	66x320x64x310	2,300		54.07
	FRNT 66.00 DPTH 305.00			
	EAST-0366701 NRTH-1748533			
	DEED BOOK 926 PG-00748			
	FULL MARKET VALUE	2,706		
			TOTAL TAX ---	54.07**
				DATE #1 09/30/20
				AMT DUE 54.07
*****				

STATE OF NEW YORK  
 COUNTY - St Lawrence  
 SCHOOL - Brasher Falls  
 TOWN - Stockholm  
 SWIS - 408000

2 0 2 0 S C H O O L T A X R O L L  
 T A X A B L E SECTION OF THE ROLL - 1  
 OWNERS NAME SEQUENCE  
 UNIFORM PERCENT OF VALUE IS 085.00

PAGE 1279  
 VALUATION DATE-JUL 01, 2019  
 TAXABLE STATUS DATE-MAR 01, 2020

TAX MAP PARCEL NUMBER	PROPERTY LOCATION & CLASS	ASSESSMENT	EXEMPTION CODE-----	SCHOOL
CURRENT OWNERS NAME	SCHOOL DISTRICT	LAND	TAX DESCRIPTION	TAXABLE VALUE
CURRENT OWNERS ADDRESS	PARCEL SIZE/GRID COORD	TOTAL	SPECIAL DISTRICTS	TAX AMOUNT
*****				
44.003-1-16.21	9389 Ush 11			44.003-1-16.21 *****
Gendler Michael	240 Rural res		Brasher Falls School	125,000
9389 US Highway 11	Brasher Falls 402001	47,000		
Winthrop, NY 13697	740'ff	125,000		
	FRNT 740.00 DPTH			
	ACRES 73.10 BANK8888830			
	EAST-0365471 NRTH-1733626			
	DEED BOOK 2018 PG-16420			
	FULL MARKET VALUE	147,059		
			TOTAL TAX ---	2,938.33**
				DATE #1 09/30/20
				AMT DUE 2,938.33
*****				
34.067-1-35	348 Sh 420			34.067-1-35 *****
Gengo Patricia	210 1 Family Res		ENH STAR 41834	
348 State Highway 420	Brasher Falls 402001	16,100	Brasher Falls School	83,000
Winthrop, NY 13697	.50ar	83,000		
	ACRES 2.10			
	EAST-0381106 NRTH-1748976			
	DEED BOOK 1049 PG-261			
	FULL MARKET VALUE	97,647		
			TOTAL TAX ---	523.49**
				DATE #1 09/30/20
				AMT DUE 523.49
*****				
34.076-2-20.1	248 Sh 420			34.076-2-20.1 *****
George Betty	210 1 Family Res - WTRFNT		Brasher Falls School	50,000
Attn: Chris Bell	Brasher Falls 402001	11,400		
142 Meadow Creek Ln	125x226x63x11x62x215	50,000		
Burleson, TX 76028-7958	FRNT 125.00 DPTH 215.00			
	EAST-0382261 NRTH-1746565			
	DEED BOOK 1998 PG-17276			
	FULL MARKET VALUE	58,824		
			TOTAL TAX ---	1,175.33**
				DATE #1 09/30/20
				AMT DUE 1,175.33
*****				
44.003-2-19	9576 Ush 11			44.003-2-19 *****
George Keith	210 1 Family Res		ENH STAR 41834	
George Jennie	Brasher Falls 402001	21,200	Brasher Falls School	57,000
9576 US Highway 11	7ar 350'Fr	57,000		
Winthrop, NY 13697	ACRES 7.20			
	EAST-0371031 NRTH-1734562			
	DEED BOOK 901 PG-00032			
	FULL MARKET VALUE	67,059		
			TOTAL TAX ---	0.00**
*****				

STATE OF NEW YORK  
 COUNTY - St Lawrence  
 SCHOOL - Brasher Falls  
 TOWN - Stockholm  
 SWIS - 408000

2 0 2 0 S C H O O L T A X R O L L  
 T A X A B L E SECTION OF THE ROLL - 1  
 OWNERS NAME SEQUENCE  
 UNIFORM PERCENT OF VALUE IS 085.00

PAGE 1280  
 VALUATION DATE-JUL 01, 2019  
 TAXABLE STATUS DATE-MAR 01, 2020

TAX MAP PARCEL NUMBER	PROPERTY LOCATION & CLASS	ASSESSMENT	EXEMPTION CODE-----	SCHOOL
CURRENT OWNERS NAME	SCHOOL DISTRICT	LAND	TAX DESCRIPTION	TAXABLE VALUE
CURRENT OWNERS ADDRESS	PARCEL SIZE/GRID COORD	TOTAL	SPECIAL DISTRICTS	TAX AMOUNT
***** 25.003-2-10.2 *****				
1040 Sh 420				ACCT 1- 59- 2.2 BILL 3177
25.003-2-10.2	240 Rural res		Brasher Falls School	90,000 2,115.59
Gibbons Ingrid	Brasher Falls 402001	44,500		
Bean Mark & Walter	ACRES 49.90	90,000		
1040 State Highway 420	EAST-0369675 NRTH-1763960			
Brasher Falls, NY 13613	DEED BOOK 2004 PG-17743			
	FULL MARKET VALUE	105,882		
TOTAL TAX ---				2,115.59**
				DATE #1 09/30/20
				AMT DUE 2,115.59
***** 34.075-1-2 *****				
613 Sh 11C				ACCT 1- 38- 1 BILL 3178
34.075-1-2	210 1 Family Res		Brasher Falls School	58,000 1,363.38
Gibson Blaine J	Brasher Falls 402001	5,300		
Gibson Bethany S	FRNT 55.00 DPTH 190.00	58,000		
PO Box 244	ACRES 0.23			
Winthrop, NY 13697	EAST-0381425 NRTH-1746754			
	DEED BOOK 2004 PG-16286			
	FULL MARKET VALUE	68,235		
TOTAL TAX ---				1,363.38**
				DATE #1 09/30/20
				AMT DUE 1,363.38
***** 34.059-2-1 *****				
27 Buck Ave				ACCT 1- 29- 5 BILL 3179
34.059-2-1	210 1 Family Res		Brasher Falls School	80,000 1,880.53
Gilligan Dustin	Brasher Falls 402001	11,100		
Pike Danielle	143x152x145x155	80,000		
27 Buck Ave	FRNT 143.00 DPTH 152.00			
Winthrop, NY 13697	BANK8888830			
	EAST-0380974 NRTH-1750015			
	DEED BOOK 2016 PG-5386			
	FULL MARKET VALUE	94,118		
TOTAL TAX ---				1,880.53**
				DATE #1 09/30/20
				AMT DUE 1,880.53
***** 43.002-2-1.1 *****				
Crane Rd				ACCT 1-102- 1 BILL 3180
43.002-2-1.1	910 Priv forest		Brasher Falls School	5,300 124.59
Gladding Randy	Brasher Falls 402001	5,300		
239 Crane Rd	465xvar	5,300		
Winthrop, NY 13697	ACRES 9.20			
	EAST-0356130 NRTH-1741286			
	DEED BOOK 2003 PG-5729			
	FULL MARKET VALUE	6,235		
TOTAL TAX ---				124.59**
				DATE #1 09/30/20
				AMT DUE 124.59

\*\*\*\*\*

STATE OF NEW YORK  
 COUNTY - St Lawrence  
 SCHOOL - Brasher Falls  
 TOWN - Stockholm  
 SWIS - 408000

2 0 2 0 S C H O O L T A X R O L L  
 T A X A B L E SECTION OF THE ROLL - 1  
 OWNERS NAME SEQUENCE  
 UNIFORM PERCENT OF VALUE IS 085.00

PAGE 1281  
 VALUATION DATE-JUL 01, 2019  
 TAXABLE STATUS DATE-MAR 01, 2020

TAX MAP PARCEL NUMBER	PROPERTY LOCATION & CLASS	ASSESSMENT	EXEMPTION CODE-----	SCHOOL
CURRENT OWNERS NAME	SCHOOL DISTRICT	LAND	TAX DESCRIPTION	TAXABLE VALUE
CURRENT OWNERS ADDRESS	PARCEL SIZE/GRID COORD	TOTAL	SPECIAL DISTRICTS	TAX AMOUNT
*****				43.002-2-2 *****
43.002-2-2	239 Crane Rd			ACCT 1- 72- 2 BILL 3181
Gladding Randy L	210 1 Family Res		BAS STAR 41854	26,100
239 Crane Rd	Brasher Falls 402001	15,200	Brasher Falls School	1,292.86
Winthrop, NY 13697	370x164x315x155	55,000		
	ACRES 1.20 BANK8888830			
	EAST-0356498 NRTH-1741157			
	DEED BOOK 1086 PG-958			
	FULL MARKET VALUE	64,706		
				TOTAL TAX --- 679.34**
				DATE #1 09/30/20
				AMT DUE 679.34
*****				34.059-2-5 *****
34.059-2-5	11 Buck Ave			ACCT 1- 78- 3 BILL 3182
Gnass Lawrence	210 1 Family Res		BAS STAR 41854	26,100
11 Buck Ave	Brasher Falls 402001	11,800	Brasher Falls School	1,386.89
Winthrop, NY 13697	97x126x104x144x231	59,000		
	FRNT 97.00 DPTH 231.00			
	ACRES 0.68			
	EAST-0380568 NRTH-1749959			
	DEED BOOK 2011 PG-14053			
	FULL MARKET VALUE	69,412		
				TOTAL TAX --- 773.37**
				DATE #1 09/30/20
				AMT DUE 773.37
*****				34.004-6-1 *****
34.004-6-1	102 Skinnerville Rd			ACCT 1-106- 4 BILL 3183
Goad Douglas A	240 Rural res		BAS STAR 41854	26,100
Goad Gerilynn F	Brasher Falls 402001	28,900	Brasher Falls School	3,643.52
102 Skinnerville Rd	780'fr M.S. 32 & 42	155,000		
Winthrop, NY 13697	40.3a/deed			
	ACRES 24.40 BANK8888830			
	EAST-0375843 NRTH-1745611			
	DEED BOOK 2007 PG-11483			
	FULL MARKET VALUE	182,353		
				TOTAL TAX --- 3,030.00**
				DATE #1 09/30/20
				AMT DUE 3,030.00
*****				55.002-3-9 *****
55.002-3-9	363 Buckton Rd			BILL 3184
Gonzales Ralph E	270 Mfg housing		BAS STAR 41854	26,100
363 Buckton Rd	Brasher Falls 402001	20,600	Brasher Falls School	728.70
Winthrop, NY 13697	Subd Lot (17)	31,000		
	FRNT 300.00 DPTH			
	ACRES 6.00			
	EAST-0374306 NRTH-1722303			
	DEED BOOK 2014 PG-5242			
	FULL MARKET VALUE	36,471		
				TOTAL TAX --- 115.18**
				DATE #1 09/30/20
				AMT DUE 115.18
*****				*****



STATE OF NEW YORK  
COUNTY - St Lawrence  
SCHOOL - Brasher Falls  
TOWN - Stockholm  
SWIS - 408000

2 0 2 0 S C H O O L T A X R O L L  
T A X A B L E SECTION OF THE ROLL - 1  
OWNERS NAME SEQUENCE  
UNIFORM PERCENT OF VALUE IS 085.00

PAGE 1282  
VALUATION DATE-JUL 01, 2019  
TAXABLE STATUS DATE-MAR 01, 2020

TAX MAP PARCEL NUMBER	PROPERTY LOCATION & CLASS	ASSESSMENT	EXEMPTION CODE-----	SCHOOL
CURRENT OWNERS NAME	SCHOOL DISTRICT	LAND	TAX DESCRIPTION	TAXABLE VALUE
CURRENT OWNERS ADDRESS	PARCEL SIZE/GRID COORD	TOTAL	SPECIAL DISTRICTS	TAX AMOUNT
*****				
34.067-1-23	367 Sh 420			34.067-1-23
Goodman Jonathan (LC)	210 1 Family Res		Brasher Falls School	72,000
PO Box 235	Brasher Falls 402001	8,100		ACCT 1- 48-12
Winthrop, NY 13697	53x32x147x85x150	72,000		BILL 3185
	FRNT 85.00 DPTH 150.00			
	ACRES 0.33			
	EAST-0380466 NRTH-1749143			
	DEED BOOK 2002 PG-12405			
	FULL MARKET VALUE	84,706		
			TOTAL TAX ---	1,692.48**
			DATE #1	09/30/20
			AMT DUE	1,692.48
*****				
34.076-1-21.1	653 Sh 11C			34.076-1-21.1
Goodman Michael K	471 Funeral home		BAS STAR 41854	
Goodman Patricia A	Brasher Falls 402001	5,000	Brasher Falls School	145,000
PO Box 235	Funeral Home/residence	145,000		ACCT 1- 59-11
Winthrop, NY 13697	51' Var			BILL 3186
	FRNT 111.00 DPTH 165.00			
	EAST-0341971 NRTH-1747559			
	DEED BOOK 967 PG-990			
	FULL MARKET VALUE	170,588		
			TOTAL TAX ---	2,794.94**
			DATE #1	09/30/20
			AMT DUE	2,794.94
*****				
34.004-2-24.11	Cr 49			34.004-2-24.11
Goodnow Mark W	311 Res vac land		Brasher Falls School	6,700
PO Box 266	Brasher Falls 402001	6,700		ACCT 1- 41- 6.11
Winthrop, NY 13697	362x790	6,700		BILL 3187
	ACRES 4.30			
	EAST-0376607 NRTH-1749219			
	DEED BOOK 2000 PG-11877			
	FULL MARKET VALUE	7,882		
			TOTAL TAX ---	157.49**
			DATE #1	09/30/20
			AMT DUE	157.49
*****				
34.001-2-18.2	263 Hurley Rd			34.001-2-18.2
Goodreau Elizabeth R	210 1 Family Res		BAS STAR 41854	
263 Hurley Rd	Brasher Falls 402001	15,300	Brasher Falls School	82,000
Brasher Falls, NY 13613	ACRES 1.30	82,000		ACCT 1- 45-10.22
	EAST-0371811 NRTH-1752162			BILL 3188
	DEED BOOK 2014 PG-8709			
	FULL MARKET VALUE	96,471		
			TOTAL TAX ---	1,927.54
			DATE #1	09/30/20
			AMT DUE	1,314.02**
*****				

STATE OF NEW YORK  
 COUNTY - St Lawrence  
 SCHOOL - Brasher Falls  
 TOWN - Stockholm  
 SWIS - 408000

2 0 2 0 S C H O O L T A X R O L L  
 T A X A B L E SECTION OF THE ROLL - 1  
 OWNERS NAME SEQUENCE  
 UNIFORM PERCENT OF VALUE IS 085.00

PAGE 1283  
 VALUATION DATE-JUL 01, 2019  
 TAXABLE STATUS DATE-MAR 01, 2020

TAX MAP PARCEL NUMBER	PROPERTY LOCATION & CLASS	ASSESSMENT	EXEMPTION CODE-----	SCHOOL
CURRENT OWNERS NAME	SCHOOL DISTRICT	LAND	TAX DESCRIPTION	TAXABLE VALUE
CURRENT OWNERS ADDRESS	PARCEL SIZE/GRID COORD	TOTAL	SPECIAL DISTRICTS	TAX AMOUNT
*****				
44.002-2-32	20 Green Meadows Rd			44.002-2-32
Goodrich Terry L Jr	210 1 Family Res - WTRFNT		BAS STAR 41854	ACCT 1- 63-15.2
White Alaina J	Brasher Falls 402001	24,000	Brasher Falls School	BILL 3189
20 Green Meadows Rd	Easement 2000/10256	90,000		26,100
Winthrop, NY 13697	House			2,115.59
	FRNT 397.00 DPTH			
	ACRES 10.00			
	EAST-0374938 NRTH-1741124			
	DEED BOOK 2010 PG-1508			
	FULL MARKET VALUE	105,882		
			TOTAL TAX ---	1,502.07**
				DATE #1 09/30/20
				AMT DUE 1,502.07
*****				
44.002-1-19.2	624 Mccarthy Rd			44.002-1-19.2
Gooshaw Scott	210 1 Family Res		Brasher Falls School	ACCT 1- 64- 3.2
624 McCarthy Rd	Brasher Falls 402001	17,000		BILL 3190
Winthrop, NY 13697-3222	ACRES 7.20	24,000		564.16
	EAST-0372948 NRTH-1741853			
	DEED BOOK 2012 PG-16554			
	FULL MARKET VALUE	28,235		
			TOTAL TAX ---	564.16**
				DATE #1 09/30/20
				AMT DUE 564.16
*****				
25.003-3-3	948 Sh 420			25.003-3-3
Gooshaw Scott Paul	312 Vac w/imprv		Brasher Falls School	ACCT 1- 29- 3
624 McCarthy Rd	Brasher Falls 402001	6,000		BILL 3191
Winthrop, NY 13697	FRNT 200.00 DPTH 200.00	21,000		493.64
	ACRES 1.00			
	EAST-0371615 NRTH-1760745			
	DEED BOOK 2010 PG-7220			
	FULL MARKET VALUE	24,706		
			TOTAL TAX ---	493.64**
				DATE #1 09/30/20
				AMT DUE 493.64
*****				
44.003-1-25	Ush 11			44.003-1-25
Gooshaw Timothy P Jr	314 Rural vac<10		Brasher Falls School	ACCT 1- 8- 7
582 S Main Street	Brasher Falls 402001	3,800		BILL 3192
Massena, NY 13662	100x200 (D)	3,800		89.33
	FRNT 100.00 DPTH 150.00			
	EAST-0360500 NRTH-1728598			
	DEED BOOK 2017 PG-3126			
	FULL MARKET VALUE	4,471		
			TOTAL TAX ---	89.33**
				DATE #1 09/30/20
				AMT DUE 89.33
*****				

STATE OF NEW YORK  
 COUNTY - St Lawrence  
 SCHOOL - Brasher Falls  
 TOWN - Stockholm  
 SWIS - 408000

2 0 2 0 S C H O O L T A X R O L L  
 T A X A B L E SECTION OF THE ROLL - 1  
 OWNERS NAME SEQUENCE  
 UNIFORM PERCENT OF VALUE IS 085.00

PAGE 1284  
 VALUATION DATE-JUL 01, 2019  
 TAXABLE STATUS DATE-MAR 01, 2020

TAX MAP PARCEL NUMBER	PROPERTY LOCATION & CLASS	ASSESSMENT	EXEMPTION CODE-----	SCHOOL
CURRENT OWNERS NAME	SCHOOL DISTRICT	LAND	TAX DESCRIPTION	TAXABLE VALUE
CURRENT OWNERS ADDRESS	PARCEL SIZE/GRID COORD	TOTAL	SPECIAL DISTRICTS	TAX AMOUNT
*****				
44.001-3-6.111	325,330 Mccarthy Rd			44.001-3-6.111
Goudreau David (LU)	240 Rural res - WTRFNT		Brasher Falls School	140,000
Goudreau Josiane (LU)	Brasher Falls 402001	54,000		ACCT 1- 64- 5.11
13505 Victor Rd NW	ACRES 69.00	140,000		BILL 3193
Belfair, WA 98528	EAST-0366109 NRTH-1739164			
	DEED BOOK 2018 PG-14972			
	FULL MARKET VALUE	164,706		
PRIOR OWNER ON 3/01/2020				
Goudreau David (LU)				
TOTAL TAX ---				3,290.93**
				DATE #1 09/30/20
				AMT DUE 3,290.93
*****				
44.001-3-6.112	Off McCarthy Rd			44.001-3-6.112
Goudreau Guy Edward	314 Rural vac<10		Brasher Falls School	1,500
58 McClelland Rd	Brasher Falls 402001	1,500		ACCT 1- 46-10
Saranac Lake, NY 12983	FRNT 201.00 DPTH 287.00	1,500		BILL 3194
	ACRES 2.10			
	EAST-0365013 NRTH-1739951			
	DEED BOOK 2018 PG-14971			
	FULL MARKET VALUE	1,765		
TOTAL TAX ---				35.26**
				DATE #1 09/30/20
				AMT DUE 35.26
*****				
44.003-2-18	9584 Ush 11			44.003-2-18
Grainger Lee Stewart	240 Rural res		BAS STAR 41854	ACCT 1- 46-10
Grainger Traci Renee	Brasher Falls 402001	38,000	Brasher Falls School	275,000
PO Box 457	ACRES 37.00 BANK8888830	275,000		BILL 3195
Winthrop, NY 13697	EAST-0371393 NRTH-1734794			
	DEED BOOK 2009 PG-11036			
	FULL MARKET VALUE	323,529		
TOTAL TAX ---				5,850.80**
				DATE #1 09/30/20
				AMT DUE 5,850.80
*****				
25.003-2-9.1	1006 Sh 420, 610 Mahoney Rd			25.003-2-9.1
Grant Alissa Jo	270 Mfg housing		Brasher Falls School	ACCT 1- 95- 6
35 Church St S	Brasher Falls 402001	21,500		28,000
Brasher Falls, NY 13613	ACRES 11.90	28,000		BILL 3196
	EAST-0370768 NRTH-1762420			
	DEED BOOK 2009 PG-20069			
	FULL MARKET VALUE	32,941		
TOTAL TAX ---				658.19**
				DATE #1 09/30/20
				AMT DUE 658.19
*****				



STATE OF NEW YORK  
 COUNTY - St Lawrence  
 SCHOOL - Brasher Falls  
 TOWN - Stockholm  
 SWIS - 408000

2 0 2 0 S C H O O L T A X R O L L  
 T A X A B L E SECTION OF THE ROLL - 1  
 OWNERS NAME SEQUENCE  
 UNIFORM PERCENT OF VALUE IS 085.00

PAGE 1285  
 VALUATION DATE-JUL 01, 2019  
 TAXABLE STATUS DATE-MAR 01, 2020

TAX MAP PARCEL NUMBER	PROPERTY LOCATION & CLASS	ASSESSMENT	EXEMPTION CODE-----	SCHOOL
CURRENT OWNERS NAME	SCHOOL DISTRICT	LAND	TAX DESCRIPTION	TAXABLE VALUE
CURRENT OWNERS ADDRESS	PARCEL SIZE/GRID COORD	TOTAL	SPECIAL DISTRICTS	TAX AMOUNT
*****				34.001-1-21.4 *****
	Off Brookdale Jenkins Rd			ACCT 1-109- 5.4 BILL 3197
34.001-1-21.4	260 Seasonal res		Brasher Falls School	14,000 329.09
Graveline Paul M	Brasher Falls 402001	1,500		
89 Simms Shore Rd	ACRES 1.00	14,000		
Ogdensburg, NY 13669	EAST-0362074 NRTH-1757586			
	DEED BOOK 2007 PG-8995			
	FULL MARKET VALUE	16,471		
TOTAL TAX ---				329.09**
				DATE #1 09/30/20
				AMT DUE 329.09
*****				44.003-2-8.2 *****
	56 Mccarthy Rd			BILL 3198
44.003-2-8.2	270 Mfg housing		Brasher Falls School	47,000 1,104.81
Green Dustin (LC)	Brasher Falls 402001	18,900		
Green Crystal (LC)	443x490x776x339	47,000		
56 Mccarthy Rd	ACRES 4.90			
Winthrop, NY 13697	EAST-0367715 NRTH-1735418			
	DEED BOOK 2005 PG-15806			
	FULL MARKET VALUE	55,294		
TOTAL TAX ---				1,104.81**
				DATE #1 09/30/20
				AMT DUE 1,104.81
*****				34.059-2-4 *****
	15 Buck Ave			ACCT 1- 89- 8 BILL 3199
34.059-2-4	210 1 Family Res		BAS STAR 41854	26,100
Green James Jr	Brasher Falls 402001	8,800	Brasher Falls School	82,000 1,927.54
Green Jean	FRNT 97.00 DPTH 128.00	82,000		
15 Buck Ave	ACRES 0.33			
Winthrop, NY 13697	EAST-0380677 NRTH-1749943			
	DEED BOOK 921 PG-936			
	FULL MARKET VALUE	96,471		
TOTAL TAX ---				1,314.02**
				DATE #1 09/30/20
				AMT DUE 1,314.02
*****				43.002-1-10.21 *****
	99 Crane Rd			ACCT 1- 99- 2.2 BILL 3200
43.002-1-10.21	240 Rural res		BAS STAR 41854	26,100
Griffith Michael	Brasher Falls 402001	28,000	Brasher Falls School	57,000 1,339.88
Griffith Brandi	FRNT 436.00 DPTH	57,000		
99 Crane Rd	ACRES 24.00			
Winthrop, NY 13697	EAST-0354311 NRTH-1738368			
	DEED BOOK 2003 PG-4243			
	FULL MARKET VALUE	67,059		
TOTAL TAX ---				726.35**
				DATE #1 09/30/20
				AMT DUE 726.35
*****				

STATE OF NEW YORK  
 COUNTY - St Lawrence  
 SCHOOL - Brasher Falls  
 TOWN - Stockholm  
 SWIS - 408000

2 0 2 0 S C H O O L T A X R O L L  
 T A X A B L E SECTION OF THE ROLL - 1  
 OWNERS NAME SEQUENCE  
 UNIFORM PERCENT OF VALUE IS 085.00

PAGE 1286  
 VALUATION DATE-JUL 01, 2019  
 TAXABLE STATUS DATE-MAR 01, 2020

TAX MAP PARCEL NUMBER	PROPERTY LOCATION & CLASS	ASSESSMENT	EXEMPTION CODE-----	SCHOOL
CURRENT OWNERS NAME	SCHOOL DISTRICT	LAND	TAX DESCRIPTION	TAXABLE VALUE
CURRENT OWNERS ADDRESS	PARCEL SIZE/GRID COORD	TOTAL	SPECIAL DISTRICTS	TAX AMOUNT
*****				
43.002-1-12.1	61 Crane Rd 240 Rural res		BAS STAR 41854	43.002-1-12.1
Griffith Robert	Brasher Falls 402001	28,100	Brasher Falls School	ACCT 1- 33- 9
Griffith Mary C	ACRES 18.40	98,000		BILL 3201
61 Crane Rd	EAST-0354323 NRTH-1737529			26,100
Winthrop, NY 13697	DEED BOOK 1999 PG-6143			2,303.65
	FULL MARKET VALUE	115,294		
TOTAL TAX ---				1,690.13**
				DATE #1 09/30/20
				AMT DUE 1,690.13
*****				
56.002-1-10	Cr 49 314 Rural vac<10		Brasher Falls School	56.002-1-10
Griggs Glen C	Brasher Falls 402001	1,500		ACCT 1-109- 7
10430 US Highway 11	FRNT 50.00 DPTH 66.00	1,500		BILL 3202
Winthrop, NY 13697	EAST-0396527 NRTH-1725381			1,500
	DEED BOOK 2001 PG-995			35.26
	FULL MARKET VALUE	1,765		
TOTAL TAX ---				35.26**
				DATE #1 09/30/20
				AMT DUE 35.26
*****				
55.001-1-21.1	Cr 47 321 Abandoned ag		Brasher Falls School	55.001-1-21.1
Grover Richard	Brasher Falls 402001	34,300		ACCT 1- 88- 5.3
2 Railroad Ave	ACRES 59.60	34,300		BILL 3203
Canton, NY 13617	EAST-0368476 NRTH-1723324			34,300
	DEED BOOK 2010 PG-17626			806.28
	FULL MARKET VALUE	40,353		
TOTAL TAX ---				806.28**
				DATE #1 09/30/20
				AMT DUE 806.28
*****				
34.004-2-27	2070 Cr 49 321 Abandoned ag		Brasher Falls School	34.004-2-27
Guando Dean	Brasher Falls 402001	26,100		ACCT 1- 93- 9
15 Saint John's Place	ACRES 48.70	26,100		BILL 3204
West Babylon, NY 11704	EAST-0374392 NRTH-1748962			26,100
	DEED BOOK 2005 PG-18695			613.52
	FULL MARKET VALUE	30,706		
TOTAL TAX ---				613.52**
				DATE #1 09/30/20
				AMT DUE 613.52
*****				

STATE OF NEW YORK  
COUNTY - St Lawrence  
SCHOOL - Brasher Falls  
TOWN - Stockholm  
SWIS - 408000

2 0 2 0 S C H O O L T A X R O L L  
T A X A B L E SECTION OF THE ROLL - 1  
OWNERS NAME SEQUENCE  
UNIFORM PERCENT OF VALUE IS 085.00

PAGE 1287  
VALUATION DATE-JUL 01, 2019  
TAXABLE STATUS DATE-MAR 01, 2020

TAX MAP PARCEL NUMBER	PROPERTY LOCATION & CLASS	ASSESSMENT	EXEMPTION CODE-----	SCHOOL
CURRENT OWNERS NAME	SCHOOL DISTRICT	LAND	TAX DESCRIPTION	TAXABLE VALUE
CURRENT OWNERS ADDRESS	PARCEL SIZE/GRID COORD	TOTAL	SPECIAL DISTRICTS	TAX AMOUNT
*****				
45.003-2-4	Cr 49			45.003-2-4 *****
Guest Victoria R	910 Priv forest		Brasher Falls School	ACCT 1- 87-13 BILL 3205
1308 Sassafrass Cir	Brasher Falls 402001	38,700		38,700 909.71
Mount Pleasant, SC 29466-8077	66.50ar	38,700		
	ACRES 67.30			
	EAST-0389789 NRTH-1735357			
	DEED BOOK 2010 PG-1488			
	FULL MARKET VALUE	45,529		
			TOTAL TAX ---	909.71**
			DATE #1	09/30/20
			AMT DUE	909.71
*****				
34.083-3-15	552 Sh 11C			34.083-3-15 *****
Guile Agnes (Lu)	210 1 Family Res		ENH STAR 41834	ACCT 1- 42- 2 BILL 3206
% Marsha Chapman	Brasher Falls 402001	10,300	Brasher Falls School	60,730
PO Box 214	FRNT 100.00 DPTH 297.00	64,000		1,504.42
Winthrop, NY 13697	EAST-0380551 NRTH-1745471			
	DEED BOOK 2004 PG-452			
	FULL MARKET VALUE	75,294		
			TOTAL TAX ---	76.87**
			DATE #1	09/30/20
			AMT DUE	76.87
*****				
45.003-2-1.12	1200 Cr 49			45.003-2-1.12 *****
Guyette Amy B	210 1 Family Res		BAS STAR 41854	ACCT 1- 94- 9.12 BILL 3207
1200 County Route 49	Brasher Falls 402001	17,300	Brasher Falls School	26,100
Winthrop, NY 13697	ACRES 3.30	55,000		1,292.86
	EAST-0389656 NRTH-1733795			
	DEED BOOK 2011 PG-8357			
	FULL MARKET VALUE	64,706		
			TOTAL TAX ---	679.34**
			DATE #1	09/30/20
			AMT DUE	679.34
*****				
55.001-1-15	Scott Rd			55.001-1-15 *****
Guyette David Meryl	322 Rural vac>10		Ag Distric 41720	ACCT 1- 88-10 BILL 3208
1748 County Route 47	Brasher Falls 402001	7,800	Brasher Falls School	4,279
Winthrop, NY 13697	10.86ar	7,800		82.77
	ACRES 13.50			
	EAST-0371551 NRTH-1727103			
	DEED BOOK 2009 PG-16405			
	FULL MARKET VALUE	9,176		
			TOTAL TAX ---	82.77**
			DATE #1	09/30/20
			AMT DUE	82.77
*****				

MAY BE SUBJECT TO PAYMENT  
UNDER AGDIST LAW TIL 2024

STATE OF NEW YORK  
 COUNTY - St Lawrence  
 SCHOOL - Brasher Falls  
 TOWN - Stockholm  
 SWIS - 408000

2 0 2 0 S C H O O L T A X R O L L  
 T A X A B L E SECTION OF THE ROLL - 1  
 OWNERS NAME SEQUENCE  
 UNIFORM PERCENT OF VALUE IS 085.00

PAGE 1288  
 VALUATION DATE-JUL 01, 2019  
 TAXABLE STATUS DATE-MAR 01, 2020

TAX MAP PARCEL NUMBER	PROPERTY LOCATION & CLASS	ASSESSMENT	EXEMPTION CODE-----	SCHOOL
CURRENT OWNERS NAME	SCHOOL DISTRICT	LAND	TAX DESCRIPTION	TAXABLE VALUE
CURRENT OWNERS ADDRESS	PARCEL SIZE/GRID COORD	TOTAL	SPECIAL DISTRICTS	TAX AMOUNT
***** 55.001-1-16 *****				
1748 Cr 47				ACCT 1- 88- 7 BILL 3209
55.001-1-16	240 Rural res		Ag Distric 41720	8,615
Guyette David Meryl	Brasher Falls 402001	50,000	BAS STAR 41854	26,100
1748 County Route 47	64ar	69,000	Brasher Falls School	1,419.45
Winthrop, NY 13697	ACRES 69.70			
	EAST-0370945 NRTH-1725546			
MAY BE SUBJECT TO PAYMENT	DEED BOOK 2009 PG-16404			
UNDER AGDIST LAW TIL 2024	FULL MARKET VALUE	81,176		
TOTAL TAX ---				805.92**
				DATE #1 09/30/20
				AMT DUE 805.92
***** 55.002-1-2 *****				
55.002-1-2	Scott Rd		Ag Distric 41720	ACCT 1- 88- 6 BILL 3210
Guyette David Meryl	910 Priv forest	40,300	Brasher Falls School	18,889
1748 County Route 47	Brasher Falls 402001	40,300		503.30
Winthrop, NY 13697	65 Ar			
	ACRES 71.50			
	EAST-0372379 NRTH-1726259			
MAY BE SUBJECT TO PAYMENT	DEED BOOK 1065 PG-606			
UNDER AGDIST LAW TIL 2024	FULL MARKET VALUE	47,412		
TOTAL TAX ---				503.30**
				DATE #1 09/30/20
				AMT DUE 503.30
***** 55.002-1-23 *****				
55.002-1-23	106, 109 120 Scott Rd		Ag Distric 41720	ACCT 1- 82- 4 BILL 3211
Guyette Paul E	113 Cattle farm	129,500	BAS STAR 41854	62,404
Guyette Paul G	Brasher Falls 402001	149,000	Brasher Falls School	26,100
109 Scott Rd	41854-Guyette			2,035.58
Winthrop, NY 13697	Easement 2008/21261 & 2014/674			
	ACRES 181.70			
MAY BE SUBJECT TO PAYMENT	EAST-0372184 NRTH-1723686			
UNDER AGDIST LAW TIL 2024	DEED BOOK 2016 PG-14523			
	FULL MARKET VALUE	175,294		
TOTAL TAX ---				1,422.06**
				DATE #1 09/30/20
				AMT DUE 1,422.06
*****				

STATE OF NEW YORK  
 COUNTY - St Lawrence  
 SCHOOL - Brasher Falls  
 TOWN - Stockholm  
 SWIS - 408000

2 0 2 0 S C H O O L T A X R O L L  
 T A X A B L E SECTION OF THE ROLL - 1  
 N A M E S E C T I O N - G  
 UNIFORM PERCENT OF VALUE IS 085.00

PAGE 1289  
 VALUATION DATE-JUL 01, 2019  
 TAXABLE STATUS DATE-MAR 01, 2020  
 RPS155/V04/L015  
 CURRENT DATE 8/14/2020

\*\*\* S P E C I A L D I S T R I C T S U M M A R Y \*\*\*

CODE	DISTRICT NAME	TOTAL PARCELS	EXTENSION TYPE	EXTENSION VALUE	AD VALOREM VALUE	EXEMPT AMOUNT	TAXABLE VALUE	TOTAL TAX
------	---------------	---------------	----------------	-----------------	------------------	---------------	---------------	-----------

NO SPECIAL DISTRICTS AT THIS LEVEL

\*\*\* S C H O O L D I S T R I C T S U M M A R Y \*\*\*

CODE	DISTRICT NAME	TOTAL PARCELS	ASSESSED LAND	ASSESSED TOTAL	EXEMPT AMOUNT	TOTAL TAXABLE	TOTAL TAX
					----- STAR AMOUNT	----- STAR TAXABLE	
402001	Brasher Falls	59	1227,900	3484,000	125,667	3,358,333	
					953,710	2,404,623	56,524.56
	S U B - T O T A L	59	1227,900	3484,000	125,667	3,358,333	
	S U B - T O T A L (CONT)				953,710	2,404,623	56,524.56
	T O T A L	59	1227,900	3484,000	125,667	3,358,333	
	T O T A L (CONT)				953,710	2,404,623	56,524.56

\*\*\* S Y S T E M C O D E S S U M M A R Y \*\*\*

NO SYSTEM EXEMPTIONS AT THIS LEVEL

\*\*\* E X E M P T I O N S U M M A R Y \*\*\*

CODE	DESCRIPTION	TOTAL PARCELS	SCHOOL
41720	Ag Distric	4	94,187
41804	Aged - Sch	1	26,180
41834	ENH STAR	9	536,110
41854	BAS STAR	16	417,600
42100	Silo	1	5,300

STATE OF NEW YORK  
 COUNTY - St Lawrence  
 SCHOOL - Brasher Falls  
 TOWN - Stockholm  
 SWIS - 408000

2020 SCHOOL TAX ROLL  
 TAXABLE SECTION OF THE ROLL - 1  
 NAME SECTION - G  
 UNIFORM PERCENT OF VALUE IS 085.00

PAGE 1290  
 VALUATION DATE-JUL 01, 2019  
 TAXABLE STATUS DATE-MAR 01, 2020  
 RPS155/V04/L015  
 CURRENT DATE 8/14/2020

\*\*\* EXEMPTION SUMMARY \*\*\*

CODE	DESCRIPTION	TOTAL PARCELS	SCHOOL
	T O T A L	31	1079,377

\*\*\* GRAND TOTALS \*\*\*

ROLL SEC	DESCRIPTION	TOTAL PARCELS	ASSESSED LAND	ASSESSED TOTAL	EXEMPT AMOUNT	TOTAL TAXABLE	TAX RATE	TOTAL TAX
					----- STAR AMOUNT	----- STAR TAXABLE		
	Brasher Falls Scho		1227,900	3484,000	125,667	3,358,333		
	SPEC DIST TAXES				953,710	2,404,623		56,524.56
1	TAXABLE	59						56,524.56

STATE OF NEW YORK  
COUNTY - St Lawrence  
SCHOOL - Brasher Falls  
TOWN - Stockholm  
SWIS - 408000

2 0 2 0 S C H O O L T A X R O L L  
T A X A B L E SECTION OF THE ROLL - 1  
OWNERS NAME SEQUENCE  
UNIFORM PERCENT OF VALUE IS 085.00

PAGE 1291  
VALUATION DATE-JUL 01, 2019  
TAXABLE STATUS DATE-MAR 01, 2020

TAX MAP PARCEL NUMBER	PROPERTY LOCATION & CLASS	ASSESSMENT	EXEMPTION CODE-----	SCHOOL
CURRENT OWNERS NAME	SCHOOL DISTRICT	LAND	TAX DESCRIPTION	TAXABLE VALUE
CURRENT OWNERS ADDRESS	PARCEL SIZE/GRID COORD	TOTAL	SPECIAL DISTRICTS	TAX AMOUNT
***** 44.003-2-34 *****				
44.003-2-34	Ush 11			ACCT 1- 46- 9
Hagelund Cheryl	314 Rural vac<10		Brasher Falls School	1,500
212 Alburg Rd	Brasher Falls 402001	1,500		
Brushton, NY 12916	3ar 575'Fr	1,500		
	ACRES 2.40			
	EAST-0367116 NRTH-1732846			
	DEED BOOK 2015 PG-15666			
	FULL MARKET VALUE	1,765		
			TOTAL TAX ---	35.26**
			DATE #1	09/30/20
			AMT DUE	35.26
***** 44.003-2-35.31 *****				
44.003-2-35.31	USH 11			BILL 3213
Hagelund George (LU)	311 Res vac land		Brasher Falls School	500
C/O Janice Hagelund	Brasher Falls 402001	500		
32 Church St Apt 33	FRNT 46.00 DPTH 317.00	500		
Brasher Falls, NY 13613	EAST-0368601 NRTH-1733715			
	DEED BOOK 1999 PG-24035			
	FULL MARKET VALUE	588		
PRIOR OWNER ON 3/01/2020			TOTAL TAX ---	11.75**
Hagelund George (LU)			DATE #1	09/30/20
			AMT DUE	11.75
***** 44.003-2-35.32 *****				
44.003-2-35.32	USH 11			BILL 3214
Hagelund George (LU)	311 Res vac land		Brasher Falls School	2,000
% Dennis Russell	Brasher Falls 402001	2,000		
9462 US Highway 11	FRNT 162.00 DPTH	2,000		
Winthrop, NY 13697	ACRES 1.60			
	EAST-0368499 NRTH-1733618			
	DEED BOOK 2012 PG-19528			
	FULL MARKET VALUE	2,353		
			TOTAL TAX ---	47.01**
			DATE #1	09/30/20
			AMT DUE	47.01
***** 44.003-2-35.11 *****				
44.003-2-35.11	Ush 11			ACCT 1- 42- 7
Hagelund Janice (LU)	910 Priv forest		Brasher Falls School	12,000
438 Leslie Rd Apt 1	Brasher Falls 402001	12,000		
Massena, NY 13662	1999/24035-Ron Hagelund	12,000		
	& Etal-Janice Hagelund (L			
	ACRES 27.80			
	EAST-0367598 NRTH-1732278			
	DEED BOOK 1999 PG-24035			
	FULL MARKET VALUE	14,118		
			TOTAL TAX ---	282.08**
			DATE #1	09/30/20
			AMT DUE	282.08

STATE OF NEW YORK  
 COUNTY - St Lawrence  
 SCHOOL - Brasher Falls  
 TOWN - Stockholm  
 SWIS - 408000

2 0 2 0 S C H O O L T A X R O L L  
 T A X A B L E SECTION OF THE ROLL - 1  
 OWNERS NAME SEQUENCE  
 UNIFORM PERCENT OF VALUE IS 085.00

PAGE 1292  
 VALUATION DATE-JUL 01, 2019  
 TAXABLE STATUS DATE-MAR 01, 2020

TAX MAP PARCEL NUMBER	PROPERTY LOCATION & CLASS	ASSESSMENT	EXEMPTION CODE-----	SCHOOL
CURRENT OWNERS NAME	SCHOOL DISTRICT	LAND	TAX DESCRIPTION	TAXABLE VALUE
CURRENT OWNERS ADDRESS	PARCEL SIZE/GRID COORD	TOTAL	SPECIAL DISTRICTS	TAX AMOUNT
*****				
34.076-2-2	672A,B,C Sh 11C			34.076-2-2
Hall Steven F	210 1 Family Res - WTRFNT		Brasher Falls School	77,000
Hall Jennifer H	Brasher Falls 402001	15,000		
2181 County Route 14	133x273x170x268	77,000		
Canton, NY 13617	FRNT 133.00 DPTH 271.00			
	ACRES 1.00			
	EAST-0382432 NRTH-1747808			
	DEED BOOK 2002 PG-10478			
	FULL MARKET VALUE	90,588		
			TOTAL TAX ---	1,810.01**
				DATE #1 09/30/20
				AMT DUE 1,810.01
*****				
34.004-1-7.113	2167 CR 49			34.004-1-7.113
Hallahan Courtney	210 1 Family Res		Brasher Falls School	185,000
Clark Jacob	Brasher Falls 402001	17,000		
2167 County Route 49	FRNT 257.00 DPTH 408.00	185,000		
Winthrop, NY 13697	ACRES 2.70			
	EAST-0372984 NRTH-1746644			
	DEED BOOK 2013 PG-218			
	FULL MARKET VALUE	217,647		
			TOTAL TAX ---	4,348.72**
				DATE #1 09/30/20
				AMT DUE 4,348.72
*****				
43.002-1-34.2	5 Crane Rd			43.002-1-34.2
Halvorsen John K	240 Rural res		BAS STAR 41854	
5 Crane Rd	Brasher Falls 402001	21,400	Brasher Falls School	80,000
Winthrop, NY 13697	ACRES 12.60	80,000		
	EAST-0353802 NRTH-1736571			
	DEED BOOK 2005 PG-17218			
	FULL MARKET VALUE	94,118		
			TOTAL TAX ---	1,267.01**
				DATE #1 09/30/20
				AMT DUE 1,267.01
*****				
55.001-1-20	Cr 47			55.001-1-20
Hamm Seth	910 Priv forest		Brasher Falls School	42,800
50 S Main Street	Brasher Falls 402001	42,800		
Norwood, NY 13668	77.47A(D)	42,800		
	ACRES 76.60			
	EAST-0370014 NRTH-1722454			
	DEED BOOK 2017 PG-13966			
	FULL MARKET VALUE	50,353		
			TOTAL TAX ---	1,006.08**
				DATE #1 09/30/20
				AMT DUE 1,006.08
*****				



STATE OF NEW YORK  
 COUNTY - St Lawrence  
 SCHOOL - Brasher Falls  
 TOWN - Stockholm  
 SWIS - 408000

2 0 2 0 S C H O O L T A X R O L L  
 T A X A B L E SECTION OF THE ROLL - 1  
 OWNERS NAME SEQUENCE  
 UNIFORM PERCENT OF VALUE IS 085.00

PAGE 1293  
 VALUATION DATE-JUL 01, 2019  
 TAXABLE STATUS DATE-MAR 01, 2020

TAX MAP PARCEL NUMBER	PROPERTY LOCATION & CLASS	ASSESSMENT	EXEMPTION CODE-----	SCHOOL
CURRENT OWNERS NAME	SCHOOL DISTRICT	LAND	TAX DESCRIPTION	TAXABLE VALUE
CURRENT OWNERS ADDRESS	PARCEL SIZE/GRID COORD	TOTAL	SPECIAL DISTRICTS	TAX AMOUNT
***** 56.001-2-1 *****				
56.001-2-1	385 Barrett Rd			ACCT 1- 7-14.2 BILL 3220
Hammill Jeremiah	260 Seasonal res - WTRFNT		Brasher Falls School	10,000 235.07
Hammill Nancy	Brasher Falls 402001	5,000		
526 County Route 49	FRNT 190.00 DPTH 114.00	10,000		
Winthrop, NY 13697	EAST-0388233 NRTH-1726108			
	DEED BOOK 2013 PG-13279			
	FULL MARKET VALUE	11,765		
TOTAL TAX ---				235.07**
				DATE #1 09/30/20
				AMT DUE 235.07
***** 56.001-2-3.112 *****				
56.001-2-3.112	Barrett Rd			BILL 3221
Hammill Jeremiah J	910 Priv forest - WTRFNT		Brasher Falls School	14,000 329.09
Harris-Hammill Nancy A	Brasher Falls 402001	14,000		
526 County Route 49	FRNT 520.00 DPTH	14,000		
Winthrop, NY 13697	ACRES 26.60			
	EAST-0388635 NRTH-1726435			
	DEED BOOK 2016 PG-229			
	FULL MARKET VALUE	16,471		
TOTAL TAX ---				329.09**
				DATE #1 09/30/20
				AMT DUE 329.09
***** 34.004-2-25 *****				
34.004-2-25	2027 Cr 49			ACCT 1- 41- 6.12 BILL 3222
Hance Garnold (LU)	210 1 Family Res		BAS STAR 41854	26,100
Smith Hance Nancy (LU)	Brasher Falls 402001	15,000	Brasher Falls School	110,000 2,585.73
PO Box 267	205x200x202x200	110,000		
Winthrop, NY 13697	FRNT 205.00 DPTH 200.00			
	EAST-0375735 NRTH-1748443			
	DEED BOOK 2020 PG-5201			
PRIOR OWNER ON 3/01/2020	FULL MARKET VALUE	129,412		
Hance Garnold E				
TOTAL TAX ---				1,972.20**
				DATE #1 09/30/20
				AMT DUE 1,972.20
***** 34.004-2-26.13 *****				
34.004-2-26.13	CR 49			BILL 3223
Hance Garnold (LU)	910 Priv forest		Brasher Falls School	21,000 493.64
Smith Hance Nancy (LU)	Brasher Falls 402001	21,000		
PO Box 267	FRNT 251.00 DPTH	21,000		
Winthrop, NY 13697	ACRES 41.30			
	EAST-0376392 NRTH-1747560			
	DEED BOOK 2020 PG-5201			
PRIOR OWNER ON 3/01/2020	FULL MARKET VALUE	24,706		
Hance Garnold E				
TOTAL TAX ---				493.64**
				DATE #1 09/30/20
				AMT DUE 493.64
*****				

STATE OF NEW YORK  
 COUNTY - St Lawrence  
 SCHOOL - Brasher Falls  
 TOWN - Stockholm  
 SWIS - 408000

2 0 2 0 S C H O O L T A X R O L L  
 T A X A B L E SECTION OF THE ROLL - 1  
 OWNERS NAME SEQUENCE  
 UNIFORM PERCENT OF VALUE IS 085.00

PAGE 1294  
 VALUATION DATE-JUL 01, 2019  
 TAXABLE STATUS DATE-MAR 01, 2020

TAX MAP PARCEL NUMBER	PROPERTY LOCATION & CLASS	ASSESSMENT	EXEMPTION CODE-----	SCHOOL
CURRENT OWNERS NAME	SCHOOL DISTRICT	LAND	TAX DESCRIPTION	TAXABLE VALUE
CURRENT OWNERS ADDRESS	PARCEL SIZE/GRID COORD	TOTAL	SPECIAL DISTRICTS	TAX AMOUNT
***** 34.004-2-26.112 *****				
34.004-2-26.112	CR 49 105 Vac farmland		Brasher Falls School	5,000
Hance Garnold (LU)	Brasher Falls 402001	5,000		
Smith Hance Nancy (LU)	FRNT 73.00 DPTH 951.00	5,000		
PO Box 267	ACRES 6.30			
Winthrop, NY 13697	EAST-0375872 NRTH-1748060			
	DEED BOOK 2020 PG-5201			
PRIOR OWNER ON 3/01/2020	FULL MARKET VALUE	5,882		
Hance Garnold				
TOTAL TAX ---				117.53**
				DATE #1 09/30/20
				AMT DUE 117.53
***** 34.004-2-26.2 *****				
34.004-2-26.2	Cr 49 311 Res vac land		Brasher Falls School	2,500
Hance Garnold E	Brasher Falls 402001	2,500		
Smith Hance Nancy	FRNT 200.00 DPTH 210.00	2,500		
PO Box 267	EAST-0375562 NRTH-1748314			
Winthrop, NY 13697	DEED BOOK 2020 PG-5196			
	FULL MARKET VALUE	2,941		
PRIOR OWNER ON 3/01/2020				
Hance Garnold				
TOTAL TAX ---				58.77**
				DATE #1 09/30/20
				AMT DUE 58.77
***** 56.003-2-5 *****				
56.003-2-5	Off Nichols Rd 910 Priv forest		Brasher Falls School	28,500
Hann Richard C	Brasher Falls 402001	28,500		
306 Otter Pt	40ar Forest	28,500		
Massena, NY 13662	ACRES 49.40			
	EAST-0392173 NRTH-1719881			
	DEED BOOK 719 PG-00057			
	FULL MARKET VALUE	33,529		
TOTAL TAX ---				669.94**
				DATE #1 09/30/20
				AMT DUE 669.94
***** 34.001-1-21.5 *****				
34.001-1-21.5	Off Brookdale Jenkins Rd 314 Rural vac<10		Brasher Falls School	1,000
Hanna Timothy M	Brasher Falls 402001	1,000		
6649 Banyon Ct	ACRES 1.00	1,000		
Zephyrhillis, FL 33542	EAST-0362168 NRTH-1757659			
	DEED BOOK 2001 PG-20840			
	FULL MARKET VALUE	1,176		
TOTAL TAX ---				23.51**
				DATE #1 09/30/20
				AMT DUE 23.51
*****				

STATE OF NEW YORK  
 COUNTY - St Lawrence  
 SCHOOL - Brasher Falls  
 TOWN - Stockholm  
 SWIS - 408000

2 0 2 0 S C H O O L T A X R O L L  
 T A X A B L E SECTION OF THE ROLL - 1  
 OWNERS NAME SEQUENCE  
 UNIFORM PERCENT OF VALUE IS 085.00

PAGE 1295  
 VALUATION DATE-JUL 01, 2019  
 TAXABLE STATUS DATE-MAR 01, 2020

TAX MAP PARCEL NUMBER	PROPERTY LOCATION & CLASS	ASSESSMENT	EXEMPTION CODE-----	SCHOOL
CURRENT OWNERS NAME	SCHOOL DISTRICT	LAND	TAX DESCRIPTION	TAXABLE VALUE
CURRENT OWNERS ADDRESS	PARCEL SIZE/GRID COORD	TOTAL	SPECIAL DISTRICTS	TAX AMOUNT
*****				
34.001-1-21.121	Off Brookdale Jenkins Rd			34.001-1-21.121 *****
Hanna Timothy M	260 Seasonal res		Brasher Falls School	ACCT 1-109- 5.12 BILL 3228
6649 Banyon Ct	Brasher Falls 402001	2,000		
Zephyrhills, FL 33542	ACRES 3.00	17,000		
	EAST-0362832 NRTH-1757091			
	DEED BOOK 2001 PG-20841			
	FULL MARKET VALUE	20,000		
TOTAL TAX ---				399.61**
				DATE #1 09/30/20
				AMT DUE 399.61
*****				
44.002-2-4.12	436 SH 11C			44.002-2-4.12 *****
Harrigan Brian M	210 1 Family Res		Brasher Falls School	BILL 3229
Harrigan Andrea M	Brasher Falls 402001	18,000		3,126.38
436 State Highway 11C	285x704x255'wfx700	133,000		
Winthrop, NY 13697	FRNT 260.00 DPTH 608.00			
	ACRES 3.90			
	EAST-0378401 NRTH-1743384			
	DEED BOOK 2017 PG-7816			
	FULL MARKET VALUE	156,471		
TOTAL TAX ---				3,126.38**
				DATE #1 09/30/20
				AMT DUE 3,126.38
*****				
34.003-2-15	2414 Cr 49			34.003-2-15 *****
Harrison Eugene G (Lu)	240 Rural res		Ag Distric 41720	ACCT 1- 43- 3 BILL 3230
Harrison Sybil A (Lu)	Brasher Falls 402001	65,000	Brasher Falls School	26,203
%JE Sheehan Contracting	Rur Res W/acreage 50Ar	115,000		2,087.32
208 Sissonville Rd	ACRES 52.00			
Potsdam, NY 13676	EAST-0368563 NRTH-1748422			
	DEED BOOK 2005 PG-13896			
	FULL MARKET VALUE	135,294		
TOTAL TAX ---				2,087.32**
				DATE #1 09/30/20
				AMT DUE 2,087.32
*****				
25.003-4-9.1	1099 Sh 420			25.003-4-9.1 *****
Hartford James F	210 1 Family Res		BAS STAR 41854	ACCT 1- 46- 3 BILL 3231
Hartford Bonnie T	Brasher Falls 402001	10,500	Brasher Falls School	26,100
PO Box 1	FRNT 100.00 DPTH 367.00	80,000		1,880.53
Massena, NY 13662	ACRES 0.90			
	EAST-0369048 NRTH-1763677			
	DEED BOOK 1998 PG-15343			
	FULL MARKET VALUE	94,118		
TOTAL TAX ---				1,267.01**
				DATE #1 09/30/20
				AMT DUE 1,267.01
*****				

MAY BE SUBJECT TO PAYMENT  
 UNDER AGDIST LAW TIL 2024

STATE OF NEW YORK  
 COUNTY - St Lawrence  
 SCHOOL - Brasher Falls  
 TOWN - Stockholm  
 SWIS - 408000

2 0 2 0 S C H O O L T A X R O L L  
 T A X A B L E SECTION OF THE ROLL - 1  
 OWNERS NAME SEQUENCE  
 UNIFORM PERCENT OF VALUE IS 085.00

PAGE 1296  
 VALUATION DATE-JUL 01, 2019  
 TAXABLE STATUS DATE-MAR 01, 2020

TAX MAP PARCEL NUMBER	PROPERTY LOCATION & CLASS	ASSESSMENT	EXEMPTION CODE-----	SCHOOL
CURRENT OWNERS NAME	SCHOOL DISTRICT	LAND	TAX DESCRIPTION	TAXABLE VALUE
CURRENT OWNERS ADDRESS	PARCEL SIZE/GRID COORD	TOTAL	SPECIAL DISTRICTS	TAX AMOUNT
*****				
55.004-1-8.1	359 Elliott Rd			55.004-1-8.1
Hartson Claude R	210 1 Family Res		BAS STAR 41854	ACCT 1- 43-15
Hartson Nancy H	Brasher Falls 402001	17,000	Brasher Falls School	BILL 3232
359 Elliott Rd	FRNT 400.00 DPTH 400.00	42,000		
Winthrop, NY 13697	ACRES 3.70			
	EAST-0379703 NRTH-1716240			
	DEED BOOK 2004 PG-9280			
	FULL MARKET VALUE	49,412		
			TOTAL TAX ---	373.76**
			DATE #1	09/30/20
			AMT DUE	373.76
*****				
44.001-1-2.2	352 Crane Rd			44.001-1-2.2
Hartson Clyde A	270 Mfg housing		ENH STAR 41834	BILL 3233
Hartson Rose E	Brasher Falls 402001	33,200	Brasher Falls School	38,000
352 Crane Rd	Easement 2012/11256	38,000		893.25
Winthrop, NY 13697	54.0A(D)			
	FRNT 768.00 DPTH			
	ACRES 54.00			
	EAST-0360422 NRTH-1740422			
	DEED BOOK 1047 PG-894			
	FULL MARKET VALUE	44,706		
			TOTAL TAX ---	0.00**
*****				
55.004-1-8.2	Elliott Rd			55.004-1-8.2
Hartson Douglas C Jr	910 Priv forest		Brasher Falls School	BILL 3234
Hartson Kathleen H	Brasher Falls 402001	43,200		1,015.49
46 Windy Hollow Rd	FRNT 1810.00 DPTH	43,200		
Saranac, NY 12981	ACRES 79.30			
	EAST-0379165 NRTH-1716072			
	DEED BOOK 2016 PG-2270			
	FULL MARKET VALUE	50,824		
			TOTAL TAX ---	1,015.49**
			DATE #1	09/30/20
			AMT DUE	1,015.49
*****				
55.004-1-9	Sullivan Rd			55.004-1-9
Hartson Douglas C Jr	910 Priv forest		Brasher Falls School	ACCT 1- 44- 1
Hartson Kathleen H	Brasher Falls 402001	3,900		BILL 3235
46 Windy Hollow Rd	6ar	3,900		91.68
Saranac, NY 12981	ACRES 6.70			
	EAST-0376839 NRTH-1714692			
	DEED BOOK 2016 PG-2270			
	FULL MARKET VALUE	4,588		
			TOTAL TAX ---	91.68**
			DATE #1	09/30/20
			AMT DUE	91.68
*****				

STATE OF NEW YORK  
 COUNTY - St Lawrence  
 SCHOOL - Brasher Falls  
 TOWN - Stockholm  
 SWIS - 408000

2 0 2 0 S C H O O L T A X R O L L  
 T A X A B L E SECTION OF THE ROLL - 1  
 OWNERS NAME SEQUENCE  
 UNIFORM PERCENT OF VALUE IS 085.00

PAGE 1297  
 VALUATION DATE-JUL 01, 2019  
 TAXABLE STATUS DATE-MAR 01, 2020

TAX MAP PARCEL NUMBER	PROPERTY LOCATION & CLASS	ASSESSMENT	EXEMPTION CODE-----	SCHOOL
CURRENT OWNERS NAME	SCHOOL DISTRICT	LAND	TAX DESCRIPTION	TAXABLE VALUE
CURRENT OWNERS ADDRESS	PARCEL SIZE/GRID COORD	TOTAL	SPECIAL DISTRICTS	TAX AMOUNT
*****				
55.004-1-15.1	Sullivan Rd		55.004-1-15.1	*****
Hartson Douglas C Jr	105 Vac farmland		ACCT 1- 43-14	BILL 3236
Hartson Kathleen H	Brasher Falls 402001	85,500	Brasher Falls School	2,009.82
46 Windy Hollow Rd	ACRES 175.90	85,500		
Saranac, NY 12981	EAST-0377619 NRTH-1713892			
	DEED BOOK 2016 PG-2270			
	FULL MARKET VALUE	100,588		
TOTAL TAX ---				2,009.82**
			DATE #1	09/30/20
			AMT DUE	2,009.82
*****				
55.004-1-15.2	360 Sullivan Rd		55.004-1-15.2	*****
Hartson Douglas C Jr	260 Seasonal res		Brasher Falls School	BILL 3237
46 Windy Hollow Rd	Brasher Falls 402001	12,700		446.63
Saranac, NY 12981	ACRES 16.30	19,000		
	EAST-0378701 NRTH-1712205			
	DEED BOOK 2009 PG-14740			
	FULL MARKET VALUE	22,353		
TOTAL TAX ---				446.63**
			DATE #1	09/30/20
			AMT DUE	446.63
*****				
43.002-2-5.2	342 Crane Rd		43.002-2-5.2	*****
Hartson Jack R	270 Mfg housing		BAS STAR 41854	BILL 3238
Hartson Patricia A	Brasher Falls 402001	24,000	Brasher Falls School	26,100
342 Crane Rd	Easement 2013/7795	35,000		822.73
Winthrop, NY 13697-3214	FRNT 550.00 DPTH			
	ACRES 41.70			
	EAST-0359443 NRTH-1740314			
	DEED BOOK 1047 PG-896			
	FULL MARKET VALUE	41,176		
TOTAL TAX ---				209.21**
			DATE #1	09/30/20
			AMT DUE	209.21
*****				
34.003-1-14	Old Munson Rd/abandoned		34.003-1-14	*****
Hartson Jerry L	910 Priv forest		ACCT 1- 43-12	BILL 3239
PO Box 316	Brasher Falls 402001	3,400	Brasher Falls School	79.92
Hannawa Falls, NY 13647-0316	5ar	3,400		
	FRNT 510.00 DPTH			
	ACRES 5.90			
	EAST-0363453 NRTH-1744314			
	DEED BOOK 1047 PG-00888			
	FULL MARKET VALUE	4,000		
TOTAL TAX ---				79.92**
			DATE #1	09/30/20
			AMT DUE	79.92
*****				

STATE OF NEW YORK  
 COUNTY - St Lawrence  
 SCHOOL - Brasher Falls  
 TOWN - Stockholm  
 SWIS - 408000

2 0 2 0 S C H O O L T A X R O L L  
 T A X A B L E SECTION OF THE ROLL - 1  
 OWNERS NAME SEQUENCE  
 UNIFORM PERCENT OF VALUE IS 085.00

PAGE 1298  
 VALUATION DATE-JUL 01, 2019  
 TAXABLE STATUS DATE-MAR 01, 2020

TAX MAP PARCEL NUMBER	PROPERTY LOCATION & CLASS	ASSESSMENT	EXEMPTION CODE-----	SCHOOL
CURRENT OWNERS NAME	SCHOOL DISTRICT	LAND	TAX DESCRIPTION	TAXABLE VALUE
CURRENT OWNERS ADDRESS	PARCEL SIZE/GRID COORD	TOTAL	SPECIAL DISTRICTS	TAX AMOUNT
*****				
43.002-2-18	Crane Rd 910 Priv forest		Brasher Falls School	9,100
Hartson Jerry L	Brasher Falls 402001	9,100		
PO Box 316	FRNT 500.00 DPTH	9,100		
Hannawa Falls, NY 13647-0316	ACRES 17.30 EAST-0359756 NRTH-1742448 DEED BOOK 1047 PG-888 FULL MARKET VALUE	10,706		
TOTAL TAX ---				213.91**
				DATE #1 09/30/20
				AMT DUE 213.91
*****				
55.002-2-30	500 Nichols Rd 240 Rural res		ENH STAR 41834 Brasher Falls School	120,000
Hartson Linda	Brasher Falls 402001	40,500		
500 Nichols Rd	FRNT 1064.00 DPTH	120,000		
Winthrop, NY 13697	ACRES 45.30 EAST-0384271 NRTH-1726432 DEED BOOK 789 PG-225 FULL MARKET VALUE	141,176		
TOTAL TAX ---				1,393.24**
				DATE #1 09/30/20
				AMT DUE 1,393.24
*****				
44.004-2-8.1	East Part Rd 322 Rural vac>10 - WTRFNT		Brasher Falls School	27,000
Hartson Roger Carlton Jr	Brasher Falls 402001	27,000		
PO Box 88	ACRES 44.40	27,000		
Saint Regis Falls, NY 12980-0088	EAST-0380000 NRTH-1733027 DEED BOOK 2009 PG-18902 FULL MARKET VALUE	31,765		
TOTAL TAX ---				634.68**
				DATE #1 09/30/20
				AMT DUE 634.68
*****				
44.004-2-9	East Part Rd 314 Rural vac<10		Brasher Falls School	3,800
Hartson Roger Carlton Jr	Brasher Falls 402001	3,800		
PO Box 88	200x100	3,800		
Saint Regis Falls, NY 12980-0088	FRNT 200.00 DPTH 100.00 EAST-0379771 NRTH-1732250 DEED BOOK 2009 PG-18902 FULL MARKET VALUE	4,471		
TOTAL TAX ---				89.33**
				DATE #1 09/30/20
				AMT DUE 89.33
*****				

STATE OF NEW YORK  
 COUNTY - St Lawrence  
 SCHOOL - Brasher Falls  
 TOWN - Stockholm  
 SWIS - 408000

2 0 2 0 S C H O O L T A X R O L L  
 T A X A B L E SECTION OF THE ROLL - 1  
 OWNERS NAME SEQUENCE  
 UNIFORM PERCENT OF VALUE IS 085.00

PAGE 1299  
 VALUATION DATE-JUL 01, 2019  
 TAXABLE STATUS DATE-MAR 01, 2020

TAX MAP PARCEL NUMBER	PROPERTY LOCATION & CLASS	ASSESSMENT	EXEMPTION CODE-----	SCHOOL
CURRENT OWNERS NAME	SCHOOL DISTRICT	LAND	TAX DESCRIPTION	TAXABLE VALUE
CURRENT OWNERS ADDRESS	PARCEL SIZE/GRID COORD	TOTAL	SPECIAL DISTRICTS	TAX AMOUNT
*****				
34.004-6-9.1	SH 420			34.004-6-9.1
Hayes Ian P	314 Rural vac<10 - WTRFNT		Brasher Falls School	ACCT 1- 16- 6
Hayes Sara	Brasher Falls 402001	7,800		BILL 3244
225 State Highway 420	2 parcels-sp 90,000	7,800		
Winthrop, NY 13697	ACRES 5.30 BANK8888830			
	EAST-0382449 NRTH-1745872			
	DEED BOOK 2013 PG-17979			
	FULL MARKET VALUE	9,176		
			TOTAL TAX ---	183.35**
				DATE #1 09/30/20
				AMT DUE 183.35
*****				
34.076-5-8	225 Sh 420			34.076-5-8
Hayes Ian P	210 1 Family Res		BAS STAR 41854	ACCT 1- 17- 2
Hayes Sara	Brasher Falls 402001	5,600	Brasher Falls School	BILL 3245
225 State Highway 420	FRNT 75.00 DPTH 100.00	79,000		26,100
Winthrop, NY 13697	BANK8888830			1,857.02
	EAST-0382659 NRTH-1746000			
	DEED BOOK 2013 PG-17979			
	FULL MARKET VALUE	92,941		
			TOTAL TAX ---	1,243.50**
				DATE #1 09/30/20
				AMT DUE 1,243.50
*****				
34.004-1-17	737 Mccarthy Rd			34.004-1-17
Helmer Donna R	210 1 Family Res - WTRFNT		BAS STAR 41854	ACCT 1-109- 9
737 Mccarthy Rd	Brasher Falls 402001	18,400	Brasher Falls School	BILL 3246
Winthrop, NY 13697	ACRES 4.40	59,000		26,100
	EAST-0374840 NRTH-1744142			1,386.89
	DEED BOOK 2001 PG-13000			
	FULL MARKET VALUE	69,412		
			TOTAL TAX ---	773.37**
				DATE #1 09/30/20
				AMT DUE 773.37
*****				
34.004-1-19	Skinnerville Rd			34.004-1-19
Helmer Donna R	314 Rural vac<10 - WTRFNT		Brasher Falls School	ACCT 1- 2-11
737 Mccarthy Rd	Brasher Falls 402001	2,000		BILL 3247
Winthrop, NY 13697	FRNT 361.00 DPTH	2,000		47.01
	ACRES 1.30			
	EAST-0374788 NRTH-1744660			
	DEED BOOK 2001 PG-13000			
	FULL MARKET VALUE	2,353		
			TOTAL TAX ---	47.01**
				DATE #1 09/30/20
				AMT DUE 47.01
*****				

STATE OF NEW YORK  
COUNTY - St Lawrence  
SCHOOL - Brasher Falls  
TOWN - Stockholm  
SWIS - 408000

2 0 2 0 S C H O O L T A X R O L L  
T A X A B L E SECTION OF THE ROLL - 1  
OWNERS NAME SEQUENCE  
UNIFORM PERCENT OF VALUE IS 085.00

PAGE 1300  
VALUATION DATE-JUL 01, 2019  
TAXABLE STATUS DATE-MAR 01, 2020

TAX MAP PARCEL NUMBER	PROPERTY LOCATION & CLASS	ASSESSMENT	EXEMPTION CODE-----	SCHOOL
CURRENT OWNERS NAME	SCHOOL DISTRICT	LAND	TAX DESCRIPTION	TAXABLE VALUE
CURRENT OWNERS ADDRESS	PARCEL SIZE/GRID COORD	TOTAL	SPECIAL DISTRICTS	TAX AMOUNT
***** 34.076-3-13 *****				
34.076-3-13	608 Sh 11C			ACCT 1- 15- 5
Hence Julianne M	210 1 Family Res		BAS STAR 41854	BILL 3248
PO Box 315	Brasher Falls 402001	15,300	Brasher Falls School	26,100
Winthrop, NY 13697	Easement 2007/8729	90,000		2,115.59
	1.50ar			
	ACRES 1.30			
	EAST-0381679 NRTH-1746430			
	DEED BOOK 2008 PG-8645			
	FULL MARKET VALUE	105,882		
			TOTAL TAX ---	1,502.07**
			DATE #1	09/30/20
			AMT DUE	1,502.07
***** 44.002-3-7 *****				
44.002-3-7	196 White Rd			ACCT 1- 15-13
Hence Nick	322 Rural vac>10		Brasher Falls School	BILL 3249
Hence Julianne	Brasher Falls 402001	15,000		352.60
PO Box 315	28ar 950'ff	15,000		
Winthrop, NY 13697	ACRES 29.30			
	EAST-0380368 NRTH-1741286			
	DEED BOOK 2014 PG-12232			
	FULL MARKET VALUE	17,647		
			TOTAL TAX ---	352.60**
			DATE #1	09/30/20
			AMT DUE	352.60
***** 34.068-2-15 *****				
34.068-2-15	713 Sh 11C			ACCT 1-110- 9
Herne Keena-Marie	210 1 Family Res		Brasher Falls School	BILL 3250
713 State Highway 11C	Brasher Falls 402001	8,100		1,715.98
Winthrop, NY 13697	FRNT 77.00 DPTH 401.00	73,000		
	BANK88888830			
	EAST-0382746 NRTH-1748862			
	DEED BOOK 2015 PG-11536			
	FULL MARKET VALUE	85,882		
			TOTAL TAX ---	1,715.98**
			DATE #1	09/30/20
			AMT DUE	1,715.98
***** 34.004-1-6 *****				
34.004-1-6	Cr 49			ACCT 1- 45- 5
Hibbert Alda C (Estate)	314 Rural vac<10		Brasher Falls School	BILL 3251
4038 Hayhurst Rd	Brasher Falls 402001	4,800		112.83
Yoncalla, OR 97499	200x175x240x175	4,800		
	FRNT 200.00 DPTH 175.00			
	EAST-0373786 NRTH-1747146			
	DEED BOOK 2005 PG-19303			
	FULL MARKET VALUE	5,647		
			TOTAL TAX ---	112.83**
			DATE #1	09/30/20
			AMT DUE	112.83

\*\*\*\*\*



STATE OF NEW YORK  
 COUNTY - St Lawrence  
 SCHOOL - Brasher Falls  
 TOWN - Stockholm  
 SWIS - 408000

2 0 2 0 S C H O O L T A X R O L L  
 T A X A B L E SECTION OF THE ROLL - 1  
 OWNERS NAME SEQUENCE  
 UNIFORM PERCENT OF VALUE IS 085.00

PAGE 1301  
 VALUATION DATE-JUL 01, 2019  
 TAXABLE STATUS DATE-MAR 01, 2020

TAX MAP PARCEL NUMBER	PROPERTY LOCATION & CLASS	ASSESSMENT	EXEMPTION CODE-----	SCHOOL
CURRENT OWNERS NAME	SCHOOL DISTRICT	LAND	TAX DESCRIPTION	TAXABLE VALUE
CURRENT OWNERS ADDRESS	PARCEL SIZE/GRID COORD	TOTAL	SPECIAL DISTRICTS	TAX AMOUNT
*****				
34.067-1-14.111	370 Sh 420 210 1 Family Res		Brasher Falls School	34.067-1-14.111 60,000
Hibbert Bruce D	Brasher Falls 402001	17,900		ACCT 1-45-6 BILL 3252
370 State Highway 420	130'fr	60,000		
Winthrop, NY 13697	ACRES 3.90 EAST-0380882 NRTH-1749403 DEED BOOK 2012 PG-12494 FULL MARKET VALUE	70,588		
TOTAL TAX ---				1,410.40**
				DATE #1 09/30/20
				AMT DUE 1,410.40
*****				
34.004-4-9	35 Buck Ave 210 1 Family Res		BAS STAR 41854 Brasher Falls School	34.004-4-9 80,000
Hibbert David Z	Brasher Falls 402001	13,200		ACCT 1- 79- 2 BILL 3253
Hibbert Amber L	FRNT 200.00 DPTH 137.00	80,000		26,100
35 Buck Ave	EAST-0381221 NRTH-1750086			1,880.53
Winthrop, NY 13697	DEED BOOK 2013 PG-12623 FULL MARKET VALUE	94,118		
TOTAL TAX ---				1,267.01**
				DATE #1 09/30/20
				AMT DUE 1,267.01
*****				
34.004-4-10.21	Buck Ave 910 Priv forest		Brasher Falls School	34.004-4-10.21 7,700
Hibbert David Zachary	Brasher Falls 402001	7,700		ACCT 1- 41-12 BILL 3255
35 Buck Ave	320'ff	7,700		58.77
Winthrop, NY 13697	ACRES 19.10 EAST-0380960 NRTH-1750725 DEED BOOK 2012 PG-15654 FULL MARKET VALUE	9,059		
TOTAL TAX ---				181.00**
				DATE #1 09/30/20
				AMT DUE 181.00
*****				
34.059-2-8	Buck Ave 311 Res vac land		Brasher Falls School	34.059-2-8 2,500
Hibbert William	Brasher Falls 402001	2,500		ACCT 1- 41-12 BILL 3255
PO Box 14	99x90x9x125	2,500		58.77
Winthrop, NY 13697	FRNT 99.00 DPTH 113.00 EAST-0381101 NRTH-1749888 DEED BOOK 2008 PG-6178 FULL MARKET VALUE	2,941		
TOTAL TAX ---				58.77**
				DATE #1 09/30/20
				AMT DUE 58.77
*****				

STATE OF NEW YORK  
 COUNTY - St Lawrence  
 SCHOOL - Brasher Falls  
 TOWN - Stockholm  
 SWIS - 408000

2 0 2 0 S C H O O L T A X R O L L  
 T A X A B L E SECTION OF THE ROLL - 1  
 OWNERS NAME SEQUENCE  
 UNIFORM PERCENT OF VALUE IS 085.00

PAGE 1302  
 VALUATION DATE-JUL 01, 2019  
 TAXABLE STATUS DATE-MAR 01, 2020

TAX MAP PARCEL NUMBER	PROPERTY LOCATION & CLASS	ASSESSMENT	EXEMPTION CODE-----	SCHOOL
CURRENT OWNERS NAME	SCHOOL DISTRICT	LAND	TAX DESCRIPTION	TAXABLE VALUE
CURRENT OWNERS ADDRESS	PARCEL SIZE/GRID COORD	TOTAL	SPECIAL DISTRICTS	TAX AMOUNT
*****				
34.004-4-13	Buck Ave 322 Rural vac>10		Brasher Falls School	34.004-4-13 ACCT 1- 8- 8 12,100
Hibbert William C	Brasher Falls 402001	12,100		BILL 3256 284.43
PO Box 14	14ar	12,100		
Winthrop, NY 13697	ACRES 15.10 EAST-0381820 NRTH-1749680 DEED BOOK 2002 PG-9701 FULL MARKET VALUE	14,235		
TOTAL TAX ---				284.43**
				DATE #1 09/30/20
				AMT DUE 284.43
*****				
34.002-1-24.1	Hurley Rd 910 Priv forest		Brasher Falls School	34.002-1-24.1 ACCT 1- 45-10.1 50,000
Hibbert William Cline	Brasher Falls 402001	50,000		BILL 3257 1,175.33
PO Box 14	ACRES 185.90	50,000		
Winthrop, NY 13697	EAST-0372379 NRTH-1753222 DEED BOOK 2011 PG-9070 FULL MARKET VALUE	58,824		
TOTAL TAX ---				1,175.33**
				DATE #1 09/30/20
				AMT DUE 1,175.33
*****				
34.004-2-1	Hurley Rd 260 Seasonal res		Brasher Falls School	34.004-2-1 ACCT 1- 45- 8 30,000
Hibbert William Cline	Brasher Falls 402001	25,100		BILL 3258 705.20
PO Box 14	ACRES 93.90	30,000		
Winthrop, NY 13697	EAST-0373765 NRTH-1751146 DEED BOOK 2008 PG-366 FULL MARKET VALUE	35,294		
TOTAL TAX ---				705.20**
				DATE #1 09/30/20
				AMT DUE 705.20
*****				
34.004-4-3.1	Sh 420 910 Priv forest		Brasher Falls School	34.004-4-3.1 ACCT 1- 45-12 8,000
Hibbert William Cline	Brasher Falls 402001	8,000		BILL 3259 188.05
PO Box 14	ACRES 30.60	8,000		
Winthrop, NY 13697	EAST-0380128 NRTH-1750943 DEED BOOK 2011 PG-15675 FULL MARKET VALUE	9,412		
TOTAL TAX ---				188.05**
				DATE #1 09/30/20
				AMT DUE 188.05
*****				

STATE OF NEW YORK  
 COUNTY - St Lawrence  
 SCHOOL - Brasher Falls  
 TOWN - Stockholm  
 SWIS - 408000

2 0 2 0 S C H O O L T A X R O L L  
 T A X A B L E SECTION OF THE ROLL - 1  
 OWNERS NAME SEQUENCE  
 UNIFORM PERCENT OF VALUE IS 085.00

PAGE 1303  
 VALUATION DATE-JUL 01, 2019  
 TAXABLE STATUS DATE-MAR 01, 2020

TAX MAP PARCEL NUMBER	PROPERTY LOCATION & CLASS	ASSESSMENT	EXEMPTION CODE-----	SCHOOL
CURRENT OWNERS NAME	SCHOOL DISTRICT	LAND	TAX DESCRIPTION	TAXABLE VALUE
CURRENT OWNERS ADDRESS	PARCEL SIZE/GRID COORD	TOTAL	SPECIAL DISTRICTS	TAX AMOUNT
*****				
34.004-4-10.1	63 Buck Ave 240 Rural res		ENH STAR 41834	34.004-4-10.1
Hibbert William Cline	Brasher Falls 402001	24,000	Brasher Falls School	ACCT 1- 45- 7
PO Box 14	ACRES 33.50	42,000		
Winthrop, NY 13697	EAST-0381607 NRTH-1750983			
	DEED BOOK 1999 PG-23529			
	FULL MARKET VALUE	49,412		
				TOTAL TAX ---
				0.00**
*****				
34.004-4-10.3	Buck Ave 311 Res vac land		Brasher Falls School	34.004-4-10.3
Hibbert William Cline	Brasher Falls 402001	2,000		
PO Box 14	FRNT 300.00 DPTH	2,000		
Winthrop, NY 13697	ACRES 1.10			
	EAST-0381336 NRTH-1749909			
	FULL MARKET VALUE	2,353		
				TOTAL TAX ---
				47.01**
				DATE #1 09/30/20
				AMT DUE 47.01
*****				
34.004-4-16	Buck Ave 311 Res vac land		Brasher Falls School	34.004-4-16
Hibbert William Cline	Brasher Falls 402001	4,700		ACCT 1-103- 4
PO Box 14	FRNT 200.00 DPTH 167.00	4,700		
Winthrop, NY 13697	EAST-0381547 NRTH-1749983			
	DEED BOOK 2007 PG-21842			
	FULL MARKET VALUE	5,529		
				TOTAL TAX ---
				110.48**
				DATE #1 09/30/20
				AMT DUE 110.48
*****				
43.004-2-7.12	Pickle St 314 Rural vac<10		Brasher Falls School	43.004-2-7.12
Hicken Wade A	Brasher Falls 402001	3,000		
2 Whitney St	365x383x282x380	3,000		
Norwood, NY 13668	FRNT 365.00 DPTH 35.00			
	ACRES 2.60			
	EAST-0357379 NRTH-1731410			
	DEED BOOK 2016 PG-10681			
	FULL MARKET VALUE	3,529		
				TOTAL TAX ---
				70.52**
				DATE #1 09/30/20
				AMT DUE 70.52
*****				

STATE OF NEW YORK  
 COUNTY - St Lawrence  
 SCHOOL - Brasher Falls  
 TOWN - Stockholm  
 SWIS - 408000

2 0 2 0 S C H O O L T A X R O L L  
 T A X A B L E SECTION OF THE ROLL - 1  
 OWNERS NAME SEQUENCE  
 UNIFORM PERCENT OF VALUE IS 085.00

PAGE 1304  
 VALUATION DATE-JUL 01, 2019  
 TAXABLE STATUS DATE-MAR 01, 2020

TAX MAP PARCEL NUMBER	PROPERTY LOCATION & CLASS	ASSESSMENT	EXEMPTION CODE-----	SCHOOL
CURRENT OWNERS NAME	SCHOOL DISTRICT	LAND	TAX DESCRIPTION	TAXABLE VALUE
CURRENT OWNERS ADDRESS	PARCEL SIZE/GRID COORD	TOTAL	SPECIAL DISTRICTS	TAX AMOUNT
***** 34.004-2-29 *****				
2030 Cr 49				ACCT 1- 41- 6.11 BILL 3264
34.004-2-29	240 Rural res		BAS STAR 41854	26,100
Hickman Audra	Brasher Falls 402001	51,600	Brasher Falls School	101,500
2030 County Route 49	split 4/2019 LDC	101,500		
Winthrop, NY 13697	Farm			
	FRNT 1025.00 DPTH			
	ACRES 79.50			
	EAST-0375325 NRTH-1749868			
	DEED BOOK 1012 PG-279			
	FULL MARKET VALUE	119,412		
			TOTAL TAX ---	1,772.40**
			DATE #1	09/30/20
			AMT DUE	1,772.40
***** 34.001-1-9.12 *****				
460 Mahoney Rd				BILL 3265
34.001-1-9.12	210 1 Family Res		BAS STAR 41854	26,100
Hill Norman	Brasher Falls 402001	17,200	Brasher Falls School	89,000
Hill Kim	302x440x348x380	89,000		
460 Mahoney Rd	ACRES 3.20			
Winthrop, NY 13697-3234	EAST-0368810 NRTH-1759390			
	DEED BOOK 1101 PG-471			
	FULL MARKET VALUE	104,706		
			TOTAL TAX ---	1,478.57**
			DATE #1	09/30/20
			AMT DUE	1,478.57
***** 34.001-1-9.111 *****				
Hurley Rd				ACCT 1- 45-14 BILL 3266
34.001-1-9.111	314 Rural vac<10		Brasher Falls School	6,000
Hill Norman	Brasher Falls 402001	6,000		141.04
Hill Kimberly	FRNT 350.00 DPTH	6,000		
460 Mahoney Rd	ACRES 2.90			
Winthrop, NY 13697	EAST-0369000 NRTH-1759735			
	DEED BOOK 2010 PG-17024			
	FULL MARKET VALUE	7,059		
			TOTAL TAX ---	141.04**
			DATE #1	09/30/20
			AMT DUE	141.04
***** 34.001-1-24.1 *****				
129 Mahoney Rd				ACCT 1- 35-11 BILL 3267
34.001-1-24.1	112 Dairy farm		Ag Distric 41720	29,859
Hill Raymond B	Brasher Falls 402001	77,600	Silo 42100	33,400
Hill Stephanie J	See 1034/1060 & 1034/1062	190,000	Brasher Falls School	126,741
129 Mahoney Rd	Agri-Dairy			
Winthrop, NY 13697	ACRES 102.30			
	EAST-0362501 NRTH-1752897			
	DEED BOOK 2015 PG-3535			
	FULL MARKET VALUE	223,529		
			TOTAL TAX ---	2,979.25**
			DATE #1	09/30/20
			AMT DUE	2,979.25
*****				

MAY BE SUBJECT TO PAYMENT  
 UNDER AGDIST LAW TIL 2024



STATE OF NEW YORK  
 COUNTY - St Lawrence  
 SCHOOL - Brasher Falls  
 TOWN - Stockholm  
 SWIS - 408000

2 0 2 0 S C H O O L T A X R O L L  
 T A X A B L E SECTION OF THE ROLL - 1  
 OWNERS NAME SEQUENCE  
 UNIFORM PERCENT OF VALUE IS 085.00

PAGE 1305  
 VALUATION DATE-JUL 01, 2019  
 TAXABLE STATUS DATE-MAR 01, 2020

TAX MAP PARCEL NUMBER	PROPERTY LOCATION & CLASS	ASSESSMENT	EXEMPTION CODE-----	SCHOOL
CURRENT OWNERS NAME	SCHOOL DISTRICT	LAND	TAX DESCRIPTION	TAXABLE VALUE
CURRENT OWNERS ADDRESS	PARCEL SIZE/GRID COORD	TOTAL	SPECIAL DISTRICTS	TAX AMOUNT
*****				
55.001-1-7.1	Reagan Rd 322 Rural vac>10		Brasher Falls School	15,000
Hogan Donald G	Brasher Falls 402001	15,000		
Hogan Cynthia V	800'fr	15,000		
400 Reagan Rd	ACRES 49.00			
Winthrop, NY 13697-3118	EAST-0366605 NRTH-1724318			
	DEED BOOK 1000 PG-00392			
	FULL MARKET VALUE	17,647		
TOTAL TAX ---				352.60**
				DATE #1 09/30/20
				AMT DUE 352.60
*****				
55.001-1-8.1	Reagan Rd 322 Rural vac>10		Brasher Falls School	11,000
Hogan Donald G	Brasher Falls 402001	11,000		
Hogan Cynthia V	23 Ar	11,000		
400 Reagan Rd	ACRES 22.00			
Winthrop, NY 13697-3118	EAST-0365034 NRTH-1724876			
	DEED BOOK 1062 PG-545			
	FULL MARKET VALUE	12,941		
TOTAL TAX ---				258.57**
				DATE #1 09/30/20
				AMT DUE 258.57
*****				
55.001-1-8.21	400 Reagan Rd 240 Rural res		Brasher Falls School	120,000
Hogan Donald G	Brasher Falls 402001	46,750		
Hogan Cynthia	ACRES 64.00	120,000		
400 Reagan Rd	EAST-0366410 NRTH-1725217			
Winthrop, NY 13697-3118	DEED BOOK 954 PG-91			
	FULL MARKET VALUE	141,176		
TOTAL TAX ---				2,820.79**
				DATE #1 09/30/20
				AMT DUE 2,820.79
*****				
55.001-1-8.22	Reagan Rd 971 Wetlands		Brasher Falls School	8,400
Hogan Donald G	Brasher Falls 402001	8,400		
Hogan Cynthia	Easement 1118/710	8,400		
400 Reagan Rd	127'fr			
Winthrop, NY 13697-3118	ACRES 33.50			
	EAST-0365289 NRTH-1726221			
	DEED BOOK 954 PG-91			
	FULL MARKET VALUE	9,882		
TOTAL TAX ---				197.46**
				DATE #1 09/30/20
				AMT DUE 197.46
*****				

STATE OF NEW YORK  
 COUNTY - St Lawrence  
 SCHOOL - Brasher Falls  
 TOWN - Stockholm  
 SWIS - 408000

2 0 2 0 S C H O O L T A X R O L L  
 T A X A B L E SECTION OF THE ROLL - 1  
 OWNERS NAME SEQUENCE  
 UNIFORM PERCENT OF VALUE IS 085.00

PAGE 1306  
 VALUATION DATE-JUL 01, 2019  
 TAXABLE STATUS DATE-MAR 01, 2020

TAX MAP PARCEL NUMBER	PROPERTY LOCATION & CLASS	ASSESSMENT	EXEMPTION CODE-----	SCHOOL
CURRENT OWNERS NAME	SCHOOL DISTRICT	LAND	TAX DESCRIPTION	TAXABLE VALUE
CURRENT OWNERS ADDRESS	PARCEL SIZE/GRID COORD	TOTAL	SPECIAL DISTRICTS	TAX AMOUNT
***** 55.001-1-8.23 *****				
55.001-1-8.23	Reagan Rd 910 Priv forest		Brasher Falls School	19,550
Hogan Donald G	Brasher Falls 402001	19,550		
Hogan Cynthia	ACRES 44.10	19,550		
400 Reagan Rd	EAST-0364680 NRTH-1726586			
Winthrop, NY 13697-3118	DEED BOOK 954 PG-91			
	FULL MARKET VALUE	23,000		
TOTAL TAX ---				459.55**
				DATE #1 09/30/20
				AMT DUE 459.55
***** 55.001-1-11 *****				
55.001-1-11	Off Reagan Rd 910 Priv forest		Brasher Falls School	4,000
Hogan Donald G	Brasher Falls 402001	4,000		
Hogan Cynthia V	ACRES 10.00	4,000		
400 Reagan Rd	EAST-0366679 NRTH-1727405			
Winthrop, NY 13697-3118	DEED BOOK 1043 PG-00167			
	FULL MARKET VALUE	4,706		
TOTAL TAX ---				94.03**
				DATE #1 09/30/20
				AMT DUE 94.03
***** 56.001-2-18 *****				
56.001-2-18	183 Barrett Rd 910 Priv forest		Brasher Falls School	30,000
Hollenbeck Jake Allen	Brasher Falls 402001	10,400		
30 Circle Rd	ACRES 18.00	30,000		
Fort Jackson, NY 12965	EAST-0393169 NRTH-1720184			
	DEED BOOK 2017 PG-12467			
	FULL MARKET VALUE	35,294		
TOTAL TAX ---				705.20**
				DATE #1 09/30/20
				AMT DUE 705.20
***** 55.004-2-2.12 *****				
55.004-2-2.12	436 Elliott Rd 210 1 Family Res		Brasher Falls School	35,000
Holloway Kyle A	Brasher Falls 402001	18,000		
Holloway Megan M	FRNT 338.00 DPTH 540.00	35,000		
65 Cassidy Rd	ACRES 4.80			
Hermon, NY 13652	EAST-0378925 NRTH-1718228			
	DEED BOOK 2017 PG-14466			
PRIOR OWNER ON 3/01/2020	FULL MARKET VALUE	41,176		
Holloway Kyle A				
TOTAL TAX ---				822.73**
				DATE #1 09/30/20
				AMT DUE 822.73
*****				

STATE OF NEW YORK  
 COUNTY - St Lawrence  
 SCHOOL - Brasher Falls  
 TOWN - Stockholm  
 SWIS - 408000

2 0 2 0 S C H O O L T A X R O L L  
 T A X A B L E SECTION OF THE ROLL - 1  
 OWNERS NAME SEQUENCE  
 UNIFORM PERCENT OF VALUE IS 085.00

PAGE 1307  
 VALUATION DATE-JUL 01, 2019  
 TAXABLE STATUS DATE-MAR 01, 2020

TAX MAP PARCEL NUMBER	PROPERTY LOCATION & CLASS	ASSESSMENT	EXEMPTION CODE-----	SCHOOL
CURRENT OWNERS NAME	SCHOOL DISTRICT	LAND	TAX DESCRIPTION	TAXABLE VALUE
CURRENT OWNERS ADDRESS	PARCEL SIZE/GRID COORD	TOTAL	SPECIAL DISTRICTS	TAX AMOUNT
*****				
45.001-1-14.1	1412 Cr 49		45.001-1-14.1	*****
Holmes Jason	240 Rural res		ACCT 1- 98-14	BILL 3276
Holmes Meagan	Brasher Falls 402001	76,800		
1412 County Route 49	ACRES 114.50 BANK8888830	139,000	Brasher Falls School	139,000
Winthrop, NY 13697	EAST-0386284 NRTH-1737784			
	DEED BOOK 2018 PG-6183			
	FULL MARKET VALUE	163,529		
			TOTAL TAX ---	3,267.42**
			DATE #1	09/30/20
			AMT DUE	3,267.42
*****				
45.001-1-19.12	Off USH 11		45.001-1-19.12	*****
Holmes Jason	910 Priv forest		ACCT 1- 57-13	BILL 3277
Holmes Meagan	Brasher Falls 402001	45,100		
1412 County Route 49	ACRES 95.80	45,100	Brasher Falls School	45,100
Winthrop, NY 13697	EAST-0390104 NRTH-1738252			
	DEED BOOK 2018 PG-6185			
	FULL MARKET VALUE	53,059		
			TOTAL TAX ---	1,060.15**
			DATE #1	09/30/20
			AMT DUE	1,060.15
*****				
45.001-1-11	10228 Ush 11		45.001-1-11	*****
Horan Mark D	240 Rural res		ACCT 1- 57-13	BILL 3278
Horan Anne M	Brasher Falls 402001	60,800		
10228 US Highway 11	65.50 Ar Res/trlr	138,000	BAS STAR 41854	26,100
Winthrop, NY 13697	ACRES 82.60		Brasher Falls School	138,000
	EAST-0385786 NRTH-1740054			
	DEED BOOK 2000 PG-16964			
	FULL MARKET VALUE	162,353		
			TOTAL TAX ---	2,630.39**
			DATE #1	09/30/20
			AMT DUE	2,630.39
*****				
34.003-1-6.1	2493,2497 Cr 49		34.003-1-6.1	*****
Horton Wendy L	210 1 Family Res		ACCT 1- 87- 9	BILL 3279
2493 County Route 49	Brasher Falls 402001	17,000		
Winthrop, NY 13697	ACRES 3.00	75,000	BAS STAR 41854	26,100
	EAST-0365965 NRTH-1748249		Brasher Falls School	75,000
	DEED BOOK 2015 PG-14022			
	FULL MARKET VALUE	88,235		
			TOTAL TAX ---	1,149.47**
			DATE #1	09/30/20
			AMT DUE	1,149.47
*****				



STATE OF NEW YORK  
 COUNTY - St Lawrence  
 SCHOOL - Brasher Falls  
 TOWN - Stockholm  
 SWIS - 408000

2 0 2 0 S C H O O L T A X R O L L  
 T A X A B L E SECTION OF THE ROLL - 1  
 OWNERS NAME SEQUENCE  
 UNIFORM PERCENT OF VALUE IS 085.00

PAGE 1308  
 VALUATION DATE-JUL 01, 2019  
 TAXABLE STATUS DATE-MAR 01, 2020

TAX MAP PARCEL NUMBER	PROPERTY LOCATION & CLASS	ASSESSMENT	EXEMPTION CODE-----	SCHOOL
CURRENT OWNERS NAME	SCHOOL DISTRICT	LAND	TAX DESCRIPTION	TAXABLE VALUE
CURRENT OWNERS ADDRESS	PARCEL SIZE/GRID COORD	TOTAL	SPECIAL DISTRICTS	TAX AMOUNT
***** 34.003-1-10.2 *****				
2417 Cr 49				BILL 3280
34.003-1-10.2	210 1 Family Res		BAS STAR 41854	26,100
Houle Todd F	Brasher Falls 402001	17,100	Brasher Falls School	3,949.11
Houle Jennifer	245x556	168,000		
2417 County Route 49	ACRES 3.10 BANK8888869			
Winthrop, NY 13697	EAST-0367284 NRTH-1747354			
	DEED BOOK 2002 PG-1497			
	FULL MARKET VALUE	197,647		
TOTAL TAX ---				3,335.59**
				DATE #1 09/30/20
				AMT DUE 3,335.59
***** 56.001-1-7 *****				
312 Nichols Rd				BILL 3281
56.001-1-7	910 Priv forest		Brasher Falls School	1,962.80
House Christopher A	Brasher Falls 402001	78,500		
House Velma L	FRNT 955.00 DPTH	83,500		
312 Nichols Rd	ACRES 147.80			
Winthrop, NY 13697	EAST-0385303 NRTH-1720830			
	DEED BOOK 2011 PG-11981			
	FULL MARKET VALUE	98,235		
TOTAL TAX ---				1,962.80**
				DATE #1 09/30/20
				AMT DUE 1,962.80
***** 34.076-5-1 *****				
228 Sh 420				BILL 3282
34.076-5-1	210 1 Family Res - WTRFNT		BAS STAR 41854	26,100
House Jackie	Brasher Falls 402001	12,500	Brasher Falls School	1,292.86
228 State Highway 420	125'var	55,000		
Winthrop, NY 13697	FRNT 125.00 DPTH 260.00			
	EAST-0382705 NRTH-1746273			
	DEED BOOK 2010 PG-2602			
	FULL MARKET VALUE	64,706		
TOTAL TAX ---				679.34**
				DATE #1 09/30/20
				AMT DUE 679.34
***** 55.002-2-17 *****				
Buckton Rd				BILL 3283
55.002-2-17	105 Vac farmland		Brasher Falls School	912.06
House Robert A	Brasher Falls 402001	38,800		
House Carolyn E	55ar	38,800		
381 Nichols Rd	ACRES 48.50 BANK8888869			
Winthrop, NY 13697	EAST-0383140 NRTH-1726800			
	DEED BOOK 2005 PG-2914			
	FULL MARKET VALUE	45,647		
TOTAL TAX ---				912.06**
				DATE #1 09/30/20
				AMT DUE 912.06
*****				

STATE OF NEW YORK  
 COUNTY - St Lawrence  
 SCHOOL - Brasher Falls  
 TOWN - Stockholm  
 SWIS - 408000

2 0 2 0 S C H O O L T A X R O L L  
 T A X A B L E SECTION OF THE ROLL - 1  
 OWNERS NAME SEQUENCE  
 UNIFORM PERCENT OF VALUE IS 085.00

PAGE 1309  
 VALUATION DATE-JUL 01, 2019  
 TAXABLE STATUS DATE-MAR 01, 2020

TAX MAP PARCEL NUMBER	PROPERTY LOCATION & CLASS	ASSESSMENT	EXEMPTION CODE-----	SCHOOL
CURRENT OWNERS NAME	SCHOOL DISTRICT	LAND	TAX DESCRIPTION	TAXABLE VALUE
CURRENT OWNERS ADDRESS	PARCEL SIZE/GRID COORD	TOTAL	SPECIAL DISTRICTS	TAX AMOUNT
***** 55.002-2-20 *****				
55.002-2-20	Nichols Rd			ACCT 1- 28- 8
House Robert A	105 Vac farmland		Brasher Falls School	62,700
House Carolyn E	Brasher Falls 402001	62,700		
381 Nichols Rd	75 Ar	62,700		
Winthrop, NY 13697	ACRES 78.40 BANK8888869			
	EAST-0382858 NRTH-1723708			
	DEED BOOK 2005 PG-2914			
	FULL MARKET VALUE	73,765		
TOTAL TAX ---				1,473.86**
				DATE #1 09/30/20
				AMT DUE 1,473.86
***** 55.002-2-27 *****				
55.002-2-27	Noblett Rd			ACCT 1- 28- 7
House Robert A	910 Priv forest		Brasher Falls School	73,800
House Carolyn E	Brasher Falls 402001	73,800		
381 Nichols Rd	ACRES 138.50	73,800		
Winthrop, NY 13697	EAST-0380736 NRTH-1723686			
	DEED BOOK 2007 PG-22109			
	FULL MARKET VALUE	86,824		
TOTAL TAX ---				1,734.79**
				DATE #1 09/30/20
				AMT DUE 1,734.79
***** 55.002-2-29 *****				
55.002-2-29	Haack Rd			ACCT 1- 28- 7
House Robert A	105 Vac farmland		Brasher Falls School	4,000
House Carolyn E	Brasher Falls 402001	4,000		
381 Nichols Rd	5ar	4,000		
Winthrop, NY 13697	ACRES 5.00 BANK8888869			
	EAST-0384206 NRTH-1727168			
	DEED BOOK 2005 PG-2914			
	FULL MARKET VALUE	4,706		
TOTAL TAX ---				94.03**
				DATE #1 09/30/20
				AMT DUE 94.03
***** 56.001-1-8 *****				
56.001-1-8	375,381 Nichols Rd			ACCT 1- 28- 4
House Robert A	113 Cattle farm		Silo 42100	88,500
House Carolyn E	Brasher Falls 402001	119,500	BAS STAR 41854	26,100
381 Nichols Rd	Easement 2012/11677	345,000	Brasher Falls School	256,500
Winthrop, NY 13697	61.46a + 99.93A In Ms83			
	ACRES 159.90 BANK8888869			
	EAST-0384227 NRTH-1722627			
	DEED BOOK 2005 PG-2914			
	FULL MARKET VALUE	405,882		
TOTAL TAX ---				5,415.92**
				DATE #1 09/30/20
				AMT DUE 5,415.92
*****				

STATE OF NEW YORK  
 COUNTY - St Lawrence  
 SCHOOL - Brasher Falls  
 TOWN - Stockholm  
 SWIS - 408000

2 0 2 0 S C H O O L T A X R O L L  
 T A X A B L E SECTION OF THE ROLL - 1  
 OWNERS NAME SEQUENCE  
 UNIFORM PERCENT OF VALUE IS 085.00

PAGE 1310  
 VALUATION DATE-JUL 01, 2019  
 TAXABLE STATUS DATE-MAR 01, 2020

TAX MAP PARCEL NUMBER	PROPERTY LOCATION & CLASS	ASSESSMENT	EXEMPTION CODE-----	SCHOOL
CURRENT OWNERS NAME	SCHOOL DISTRICT	LAND	TAX DESCRIPTION	TAXABLE VALUE
CURRENT OWNERS ADDRESS	PARCEL SIZE/GRID COORD	TOTAL	SPECIAL DISTRICTS	TAX AMOUNT
*****				
44.003-1-16.22	9385 USH 11 210 1 Family Res		Brasher Falls School	118,000
Hoyt Aaron V	Brasher Falls 402001	18,300		
Hoyt Holly J	FRNT 456.00 DPTH	118,000		
9385 US Highway 11	ACRES 4.30			
Winthrop, NY 13697	EAST-0366046 NRTH-1732627			
	DEED BOOK 2019 PG-18135			
	FULL MARKET VALUE	138,824		
			TOTAL TAX ---	2,773.78**
			DATE #1	09/30/20
			AMT DUE	2,773.78
*****				
55.002-3-18	360 Buckton Rd 270 Mfg housing		BAS STAR 41854	92,000
Hull Norine C	Brasher Falls 402001	17,800	Brasher Falls School	26,100
Hull Bryan D	Sub Lot (7)	92,000		2,162.61
360 Buckton Rd	FRNT 300.00 DPTH			
Winthrop, NY 13697-3108	ACRES 9.50			
	EAST-0375367 NRTH-1721632			
	DEED BOOK 1103 PG-244			
	FULL MARKET VALUE	108,235		
			TOTAL TAX ---	1,549.09**
			DATE #1	09/30/20
			AMT DUE	1,549.09
*****				
34.068-2-20	718 Sh 11C 210 1 Family Res - WTRFNT		BAS STAR 41854	84,000
Hulse Leroy	Brasher Falls 402001	15,000	Brasher Falls School	26,100
Hulse Anna	ACRES 1.00	84,000		1,974.56
718 State Highway 11C	EAST-0383249 NRTH-1748711			
Winthrop, NY 13697-0097	DEED BOOK 1999 PG-6225			
	FULL MARKET VALUE	98,824		
			TOTAL TAX ---	1,361.03**
			DATE #1	09/30/20
			AMT DUE	1,361.03
*****				
43.004-1-6	Off CR 47 910 Priv forest		Brasher Falls School	14,000
Hunt Eric	Brasher Falls 402001	14,000		329.09
774 Old Market Rd	49ar Primarily Forest	14,000		
Potsdam, NY 13676	ACRES 55.50			
	EAST-0352558 NRTH-1733114			
	DEED BOOK 1023 PG-00808			
	FULL MARKET VALUE	16,471		
			TOTAL TAX ---	329.09**
			DATE #1	09/30/20
			AMT DUE	329.09
*****				

STATE OF NEW YORK  
 COUNTY - St Lawrence  
 SCHOOL - Brasher Falls  
 TOWN - Stockholm  
 SWIS - 408000

2 0 2 0 S C H O O L T A X R O L L  
 T A X A B L E SECTION OF THE ROLL - 1  
 OWNERS NAME SEQUENCE  
 UNIFORM PERCENT OF VALUE IS 085.00

PAGE 1311  
 VALUATION DATE-JUL 01, 2019  
 TAXABLE STATUS DATE-MAR 01, 2020

TAX MAP PARCEL NUMBER	PROPERTY LOCATION & CLASS	ASSESSMENT	EXEMPTION CODE-----	SCHOOL
CURRENT OWNERS NAME	SCHOOL DISTRICT	LAND	TAX DESCRIPTION	TAXABLE VALUE
CURRENT OWNERS ADDRESS	PARCEL SIZE/GRID COORD	TOTAL	SPECIAL DISTRICTS	TAX AMOUNT
*****				
45.001-1-20	1284 Cr 49		45.001-1-20	*****
Hunter Jeffrey	240 Rural res		ACCT 1- 95- 4	BILL 3292
Hunter Danielle	Brasher Falls 402001	27,100		
1284 County Route 49	28ar	87,000		
Winthrop, NY 13697	ACRES 36.40 BANK8888830			
	EAST-0389380 NRTH-1736141			
	DEED BOOK 2018 PG-13790			
	FULL MARKET VALUE	102,353		
			TOTAL TAX ---	2,045.08**
			DATE #1	09/30/20
			AMT DUE	2,045.08
*****				
45.001-1-19.111	Off CR 54		45.001-1-19.111	*****
Hunter Jeffrey S	910 Priv forest		ACCT 1- 77- 2	BILL 3293
Hunter Danielle S	Brasher Falls 402001	56,300		
1284 County Route 49	ACRES 97.90 BANK8888869	56,300		
Winthrop, NY 13697	EAST-0391458 NRTH-1736747			
	DEED BOOK 2003 PG-21560			
	FULL MARKET VALUE	66,235		
			TOTAL TAX ---	1,323.42**
			DATE #1	09/30/20
			AMT DUE	1,323.42
*****				
45.063-1-10	1120 Cr 49		45.063-1-10	*****
Hunter Lynn	210 1 Family Res		ACCT 1-82-14.2	BILL 3294
1120 County Route 49	Brasher Falls 402001	13,600		
Winthrop, NY 13697	FRNT 175.00 DPTH 180.00	72,000		
	EAST-0391060 NRTH-1732193			
	DEED BOOK 2005 PG-14207			
	FULL MARKET VALUE	84,706		
			TOTAL TAX ---	1,692.48**
			DATE #1	09/30/20
			AMT DUE	1,692.48
*****				
45.003-2-10	141 Cr 54		45.003-2-10	*****
Hunter Michael J	270 Mfg housing			BILL 3295
Hunter Lynn	Brasher Falls 402001	12,000		352.60
1120 County Route 49	289x220x264x200	15,000		
Winthrop, NY 13697	ACRES 1.50			
	EAST-0393656 NRTH-1733613			
	DEED BOOK 1999 PG-23481			
	FULL MARKET VALUE	17,647		
			TOTAL TAX ---	352.60**
			DATE #1	09/30/20
			AMT DUE	352.60
*****				

STATE OF NEW YORK  
 COUNTY - St Lawrence  
 SCHOOL - Brasher Falls  
 TOWN - Stockholm  
 SWIS - 408000

2 0 2 0 S C H O O L T A X R O L L  
 T A X A B L E SECTION OF THE ROLL - 1  
 OWNERS NAME SEQUENCE  
 UNIFORM PERCENT OF VALUE IS 085.00

PAGE 1312  
 VALUATION DATE-JUL 01, 2019  
 TAXABLE STATUS DATE-MAR 01, 2020

TAX MAP PARCEL NUMBER	PROPERTY LOCATION & CLASS	ASSESSMENT	EXEMPTION CODE-----	SCHOOL
CURRENT OWNERS NAME	SCHOOL DISTRICT	LAND	TAX DESCRIPTION	TAXABLE VALUE
CURRENT OWNERS ADDRESS	PARCEL SIZE/GRID COORD	TOTAL	SPECIAL DISTRICTS	TAX AMOUNT
*****				
45.003-4-8.2	Cr 49			45.003-4-8.2 *****
Huse Dylan J	105 Vac farmland		Brasher Falls School	34,700
1050 County Route 49	Brasher Falls 402001	34,700		BILL 3296
Winthrop, NY 13697	ACRES 58.70	34,700		815.68
	EAST-0392311 NRTH-1732322			
	DEED BOOK 2016 PG-14343			
	FULL MARKET VALUE	40,824		
			TOTAL TAX ---	815.68**
				DATE #1 09/30/20
				AMT DUE 815.68
*****				
45.003-4-9.2	1050 Cr 49			45.003-4-9.2 *****
Huse Dylan J	240 Rural res		Brasher Falls School	48,000
1050 County Route 49	Brasher Falls 402001	24,000		BILL 3297
Winthrop, NY 13697	FRNT 347.00 DPTH	48,000		1,128.32
	ACRES 12.90 BANK8888111			
	EAST-0392958 NRTH-1731503			
	DEED BOOK 2018 PG-3838			
	FULL MARKET VALUE	56,471		
			TOTAL TAX ---	1,128.32**
				DATE #1 09/30/20
				AMT DUE 1,128.32
*****				

STATE OF NEW YORK  
 COUNTY - St Lawrence  
 SCHOOL - Brasher Falls  
 TOWN - Stockholm  
 SWIS - 408000

2 0 2 0 S C H O O L T A X R O L L  
 T A X A B L E SECTION OF THE ROLL - 1  
 N A M E S E C T I O N - H  
 UNIFORM PERCENT OF VALUE IS 085.00

PAGE 1313  
 VALUATION DATE-JUL 01, 2019  
 TAXABLE STATUS DATE-MAR 01, 2020  
 RPS155/V04/L015  
 CURRENT DATE 8/14/2020

\*\*\* S P E C I A L D I S T R I C T S U M M A R Y \*\*\*

CODE	DISTRICT NAME	TOTAL PARCELS	EXTENSION TYPE	EXTENSION VALUE	AD VALOREM VALUE	EXEMPT AMOUNT	TAXABLE VALUE	TOTAL TAX
------	---------------	---------------	----------------	-----------------	------------------	---------------	---------------	-----------

NO SPECIAL DISTRICTS AT THIS LEVEL

\*\*\* S C H O O L D I S T R I C T S U M M A R Y \*\*\*

CODE	DISTRICT NAME	TOTAL PARCELS	ASSESSED LAND	ASSESSED TOTAL	EXEMPT AMOUNT	TOTAL TAXABLE	TOTAL TAX
					----- STAR AMOUNT	----- STAR TAXABLE	
402001	Brasher Falls	86	1975,100	4478,650	177,962	4,300,688	
					610,530	3,690,158	86,743.15
	S U B - T O T A L	86	1975,100	4478,650	177,962	4,300,688	
	S U B - T O T A L (CONT)				610,530	3,690,158	86,743.15
	T O T A L	86	1975,100	4478,650	177,962	4,300,688	
	T O T A L (CONT)				610,530	3,690,158	86,743.15

\*\*\* S Y S T E M C O D E S S U M M A R Y \*\*\*

NO SYSTEM EXEMPTIONS AT THIS LEVEL

\*\*\* E X E M P T I O N S U M M A R Y \*\*\*

CODE	DESCRIPTION	TOTAL PARCELS	SCHOOL
41720	Ag Distric	2	56,062
41834	ENH STAR	3	140,730
41854	BAS STAR	18	469,800
42100	Silo	2	121,900
	T O T A L	25	788,492

STATE OF NEW YORK  
 COUNTY - St Lawrence  
 SCHOOL - Brasher Falls  
 TOWN - Stockholm  
 SWIS - 408000

2020 SCHOOL TAX ROLL  
 TAXABLE SECTION OF THE ROLL - 1  
 NAME SECTION - H  
 UNIFORM PERCENT OF VALUE IS 085.00

PAGE 1314  
 VALUATION DATE-JUL 01, 2019  
 TAXABLE STATUS DATE-MAR 01, 2020  
 RPS155/V04/L015  
 CURRENT DATE 8/14/2020

\*\*\* GRAND TOTALS \*\*\*

ROLL SEC	DESCRIPTION	TOTAL PARCELS	ASSESSED LAND	ASSESSED TOTAL	EXEMPT AMOUNT ----- STAR AMOUNT	TOTAL TAXABLE ----- STAR TAXABLE	TAX RATE	TOTAL TAX
	Brasher Falls Scho		1975,100	4478,650	177,962	4,300,688		
	SPEC DIST TAXES				610,530	3,690,158		86,743.15
1	TAXABLE	86						86,743.15

STATE OF NEW YORK  
 COUNTY - St Lawrence  
 SCHOOL - Brasher Falls  
 TOWN - Stockholm  
 SWIS - 408000

2 0 2 0 S C H O O L T A X R O L L  
 T A X A B L E SECTION OF THE ROLL - 1  
 OWNERS NAME SEQUENCE  
 UNIFORM PERCENT OF VALUE IS 085.00

PAGE 1315  
 VALUATION DATE-JUL 01, 2019  
 TAXABLE STATUS DATE-MAR 01, 2020

TAX MAP PARCEL NUMBER	PROPERTY LOCATION & CLASS	ASSESSMENT	EXEMPTION CODE-----	SCHOOL
CURRENT OWNERS NAME	SCHOOL DISTRICT	LAND	TAX DESCRIPTION	TAXABLE VALUE
CURRENT OWNERS ADDRESS	PARCEL SIZE/GRID COORD	TOTAL	SPECIAL DISTRICTS	TAX AMOUNT
*****				
34.003-2-16	134,140 Catamount Ridge Rd		34.003-2-16	*****
J E Sheehan Contracting Corp	720 Mine/quarry		ACCT 1- 34- 6	BILL 3298
208 Sissonville Rd	Brasher Falls 402001	41,500	405,000	9,520.18
Potsdam, NY 13676	ACRES 46.00	405,000		
	EAST-0369689 NRTH-1749438			
	DEED BOOK 1103 PG-890			
	FULL MARKET VALUE	476,471		
TOTAL TAX ---				9,520.18**
				DATE #1 09/30/20
				AMT DUE 9,520.18
*****				
34.003-2-17.112	104 Catamount Ridge Rd		34.003-2-17.112	*****
J.E. Sheehan Contracting Corp	240 Rural res		Brasher Falls School	BILL 3299
208 Sissonville Rd	Brasher Falls 402001	25,700	84,000	1,974.56
Potsdam, NY 13676	FRNT 620.00 DPTH	84,000		
	ACRES 12.40			
	EAST-0368693 NRTH-1749589			
	DEED BOOK 2009 PG-371			
	FULL MARKET VALUE	98,824		
TOTAL TAX ---				1,974.56**
				DATE #1 09/30/20
				AMT DUE 1,974.56
*****				
34.004-1-18	119 Skinnerville Rd		34.004-1-18	*****
Jadlos Donna Ruth	210 1 Family Res		ACCT 1-102- 2	BILL 3300
737 McCarthy Rd	Brasher Falls 402001	5,200	20,000	470.13
Winthrop, NY 13697	80x79x80x80	20,000		
	FRNT 80.00 DPTH 75.00			
	EAST-0375018 NRTH-1744554			
	DEED BOOK 2019 PG-10119			
	FULL MARKET VALUE	23,529		
TOTAL TAX ---				470.13**
				DATE #1 09/30/20
				AMT DUE 470.13
*****				
34.004-1-29	Skinnerville Rd		34.004-1-29	*****
Jadlos Paul	311 Res vac land - WTRFNT		Brasher Falls School	BILL 3301
Jadlos Donna	Brasher Falls 402001	1,000	1,000	23.51
737 McCarthy Rd	154b/856	1,000		
Winthrop, NY 13697	FRNT 50.00 DPTH 194.00			
	EAST-0374964 NRTH-1744551			
	DEED BOOK 2006 PG-20555			
	FULL MARKET VALUE	1,176		
TOTAL TAX ---				23.51**
				DATE #1 09/30/20
				AMT DUE 23.51
*****				



STATE OF NEW YORK  
 COUNTY - St Lawrence  
 SCHOOL - Brasher Falls  
 TOWN - Stockholm  
 SWIS - 408000

2 0 2 0 S C H O O L T A X R O L L  
 T A X A B L E SECTION OF THE ROLL - 1  
 OWNERS NAME SEQUENCE  
 UNIFORM PERCENT OF VALUE IS 085.00

PAGE 1316  
 VALUATION DATE-JUL 01, 2019  
 TAXABLE STATUS DATE-MAR 01, 2020

TAX MAP PARCEL NUMBER	PROPERTY LOCATION & CLASS	ASSESSMENT	EXEMPTION CODE-----	SCHOOL
CURRENT OWNERS NAME	SCHOOL DISTRICT	LAND	TAX DESCRIPTION	TAXABLE VALUE
CURRENT OWNERS ADDRESS	PARCEL SIZE/GRID COORD	TOTAL	SPECIAL DISTRICTS	TAX AMOUNT
*****				
55.002-1-5	Off Scott Rd 910 Priv forest		Brasher Falls School	55.002-1-5 ACCT 1- 66- 1 6,900
Jadunandan Sheila	Brasher Falls 402001	6,900		BILL 3302 162.20
499 Clarendon Rd	11.00 Ar	6,900		
Uniondale, NY 11553	ACRES 12.00 EAST-0373765 NRTH-1727254 DEED BOOK 2005 PG-9767 FULL MARKET VALUE	8,118		
TOTAL TAX ---				162.20**
				DATE #1 09/30/20
				AMT DUE 162.20
*****				
43.004-2-12	461 Pickle St 210 1 Family Res		BAS STAR 41854 Brasher Falls School	43.004-2-12 ACCT 1- 4-10 45,000
Jandreau Kathleen	Brasher Falls 402001	7,800		BILL 3303 26,100
461 Pickle St	1 Family Residence	45,000		
Potsdam, NY 13676	FRNT 135.00 DPTH 78.00 BANK8888830 EAST-0359823 NRTH-1733549 DEED BOOK 2000 PG-2179 FULL MARKET VALUE	52,941		
TOTAL TAX ---				444.27**
				DATE #1 09/30/20
				AMT DUE 444.27
*****				
45.001-1-23	1389 Cr 49 270 Mfg housing		Brasher Falls School	45.001-1-23 ACCT 1- 25- 4 68,000
Jandreau Larry	Brasher Falls 402001	15,000		BILL 3304 1,598.45
1389 County Route 49	FRNT 264.00 DPTH 125.00	68,000		
Winthrop, NY 13697	ACRES 1.00 EAST-0386674 NRTH-1737286 DEED BOOK 2018 PG-13508 FULL MARKET VALUE	80,000		
TOTAL TAX ---				1,598.45**
				DATE #1 09/30/20
				AMT DUE 1,598.45
*****				
34.076-4-2.11	635,637 Sh 11C 450 Retail srvc		Brasher Falls School	34.076-4-2.11 ACCT 1- 22- 7 425,000
Jane Properties, LLC	Brasher Falls 402001	25,000		BILL 3305 9,990.31
1100 E Morehead St	New Dollar General	425,000		
Charlotte, NC 28204	FRNT 137.00 DPTH ACRES 2.70 EAST-0381487 NRTH-1747212 DEED BOOK 2016 PG-4669 FULL MARKET VALUE	500,000		
TOTAL TAX ---				9,990.31**
				DATE #1 09/30/20
				AMT DUE 9,990.31
*****				

STATE OF NEW YORK  
COUNTY - St Lawrence  
SCHOOL - Brasher Falls  
TOWN - Stockholm  
SWIS - 408000

2 0 2 0 S C H O O L T A X R O L L  
T A X A B L E SECTION OF THE ROLL - 1  
OWNERS NAME SEQUENCE  
UNIFORM PERCENT OF VALUE IS 085.00

PAGE 1317  
VALUATION DATE-JUL 01, 2019  
TAXABLE STATUS DATE-MAR 01, 2020

TAX MAP PARCEL NUMBER	PROPERTY LOCATION & CLASS	ASSESSMENT	EXEMPTION CODE-----	SCHOOL
CURRENT OWNERS NAME	SCHOOL DISTRICT	LAND	TAX DESCRIPTION	TAXABLE VALUE
CURRENT OWNERS ADDRESS	PARCEL SIZE/GRID COORD	TOTAL	SPECIAL DISTRICTS	TAX AMOUNT
***** 25.003-3-9 *****				
25.003-3-9	Sh 420			ACCT 1-108- 4
Januszeski Joseph	314 Rural vac<10		Brasher Falls School	3,800
947 State Highway 420	Brasher Falls 402001	3,800		89.33
Brasher Falls, NY 13613	Also See 1046/571/573	3,800		
	FRNT 87.00 DPTH 245.00			
	ACRES 0.50			
	EAST-0371417 NRTH-1760511			
	DEED BOOK 2019 PG-14478			
	FULL MARKET VALUE	4,471		
			TOTAL TAX ---	89.33**
			DATE #1	09/30/20
			AMT DUE	89.33
***** 25.003-3-10 *****				
25.003-3-10	947 Sh 420			ACCT 1- 13- 1
Januszeski Joseph R	210 1 Family Res		Brasher Falls School	60,000
947 State Highway 420	Brasher Falls 402001	8,800		1,410.40
Brasher Falls, NY 13613	FRNT 86.00 DPTH 245.00	60,000		
	BANK8888869			
	EAST-0371363 NRTH-1760590			
	DEED BOOK 2016 PG-5272			
	FULL MARKET VALUE	70,588		
			TOTAL TAX ---	1,410.40**
			DATE #1	09/30/20
			AMT DUE	1,410.40
***** 34.075-1-8 *****				
34.075-1-8	593 Sh 11C			ACCT 1- 6- 1
Jefferson Kevin	210 1 Family Res		BAS STAR 41854	26,100
Jefferson Cassandra	Brasher Falls 402001	15,100	Brasher Falls School	95,000
593 State Highway 11C	lar	95,000		2,233.13
Winthrop, NY 13697	ACRES 1.10 BANK8888830			
	EAST-0381051 NRTH-1746376			
	DEED BOOK 2017 PG-2176			
	FULL MARKET VALUE	111,765		
			TOTAL TAX ---	1,619.61**
			DATE #1	09/30/20
			AMT DUE	1,619.61
***** 34.004-6-7 *****				
34.004-6-7	SH 11C			ACCT 1- 7- 8
Jefferson Kevin J	322 Rural vac>10		Brasher Falls School	6,000
593 State Highway 11C	Brasher Falls 402001	6,000		141.04
Winthrop, NY 13697	10ar	6,000		
	ACRES 10.40			
	EAST-0380822 NRTH-1746883			
	DEED BOOK 2004 PG-3712			
	FULL MARKET VALUE	7,059		
			TOTAL TAX ---	141.04**
			DATE #1	09/30/20
			AMT DUE	141.04

\*\*\*\*\*

STATE OF NEW YORK  
 COUNTY - St Lawrence  
 SCHOOL - Brasher Falls  
 TOWN - Stockholm  
 SWIS - 408000

2 0 2 0 S C H O O L T A X R O L L  
 T A X A B L E SECTION OF THE ROLL - 1  
 OWNERS NAME SEQUENCE  
 UNIFORM PERCENT OF VALUE IS 085.00

PAGE 1318  
 VALUATION DATE-JUL 01, 2019  
 TAXABLE STATUS DATE-MAR 01, 2020

TAX MAP PARCEL NUMBER	PROPERTY LOCATION & CLASS	ASSESSMENT	EXEMPTION CODE-----	SCHOOL
CURRENT OWNERS NAME	SCHOOL DISTRICT	LAND	TAX DESCRIPTION	TAXABLE VALUE
CURRENT OWNERS ADDRESS	PARCEL SIZE/GRID COORD	TOTAL	SPECIAL DISTRICTS	TAX AMOUNT
***** 33.004-2-13.2 *****				
2899 Cr 49				BILL 3310
33.004-2-13.2	240 Rural res		BAS STAR 41854	26,100
Jenack Michelle	Brasher Falls 402001	24,200	Brasher Falls School	55,000
2899 County Route 49	FRNT 297.00 DPTH	55,000		
Norwood, NY 13668	ACRES 19.60			
	EAST-0356282 NRTH-1751449			
	DEED BOOK 2014 PG-11160			
	FULL MARKET VALUE	64,706		
			TOTAL TAX ---	679.34**
			DATE #1	09/30/20
			AMT DUE	679.34
***** 55.004-2-5 *****				
145 Nichols Rd				BILL 3311
55.004-2-5	240 Rural res		BAS STAR 41854	26,100
Jenkins Bruce L	Brasher Falls 402001	38,600	Brasher Falls School	88,000
Jenkins Brenda J	750'Fr	88,000		
145 Nichols Rd	ACRES 42.00			
Winthrop, NY 13697	EAST-0381364 NRTH-1719535			
	DEED BOOK 2012 PG-126			
	FULL MARKET VALUE	103,529		
			TOTAL TAX ---	1,455.06**
			DATE #1	09/30/20
			AMT DUE	1,455.06
***** 45.003-4-8.1 *****				
130 Cr 54				BILL 3312
45.003-4-8.1	270 Mfg housing		BAS STAR 41854	26,100
Jenkins Robert E	Brasher Falls 402001	38,000	Brasher Falls School	55,000
Jenkins Jonathan R	ACRES 50.80	55,000		
130 County Route 54	EAST-0394009 NRTH-1732769			
Winthrop, NY 13697	DEED BOOK 2005 PG-15702			
	FULL MARKET VALUE	64,706		
			TOTAL TAX ---	679.34**
			DATE #1	09/30/20
			AMT DUE	679.34
***** 34.002-1-7.2 *****				
708 Sh 420				BILL 3313
34.002-1-7.2	210 1 Family Res		BAS STAR 41854	26,100
Jenkinson James R	Brasher Falls 402001	23,200	Brasher Falls School	132,000
Cox Kayla M	R1 & Barn	132,000		
708 State Highway 420	400x1003x400x1000			
Brasher Falls, NY 13613	ACRES 9.20 BANK8888869			
	EAST-0375345 NRTH-1756119			
	DEED BOOK 2013 PG-10173			
	FULL MARKET VALUE	155,294		
			TOTAL TAX ---	2,489.35**
			DATE #1	09/30/20
			AMT DUE	2,489.35
*****				

STATE OF NEW YORK  
COUNTY - St Lawrence  
SCHOOL - Brasher Falls  
TOWN - Stockholm  
SWIS - 408000

2 0 2 0 S C H O O L T A X R O L L  
T A X A B L E SECTION OF THE ROLL - 1  
OWNERS NAME SEQUENCE  
UNIFORM PERCENT OF VALUE IS 085.00

PAGE 1319  
VALUATION DATE-JUL 01, 2019  
TAXABLE STATUS DATE-MAR 01, 2020

TAX MAP PARCEL NUMBER	PROPERTY LOCATION & CLASS	ASSESSMENT	EXEMPTION CODE-----	SCHOOL
CURRENT OWNERS NAME	SCHOOL DISTRICT	LAND	TAX DESCRIPTION	TAXABLE VALUE
CURRENT OWNERS ADDRESS	PARCEL SIZE/GRID COORD	TOTAL	SPECIAL DISTRICTS	TAX AMOUNT
***** 34.001-1-21.101 *****				
34.001-1-21.101	Off Brookdale Jenkins Rd			ACCT 1-109- 5.10 BILL 3314
Jenks Jordan M	260 Seasonal res		Brasher Falls School	16,000 376.11
119 State Highway 37B	Brasher Falls 402001	3,500		
Massena, NY 13662	Sub-lots 3,4,5,11,12,19	16,000		
	Camp			
	ACRES 6.00			
	EAST-0362428 NRTH-1757274			
	DEED BOOK 2018 PG-1123			
	FULL MARKET VALUE	18,824		
			TOTAL TAX ---	376.11**
			DATE #1	09/30/20
			AMT DUE	376.11
***** 45.003-1-31.1 *****				
45.003-1-31.1	839 Buckton Rd			ACCT 1-93-15 BILL 3315
Joanette Leonide (LU)	270 Mfg housing		Aged - Sch 41804	6,250
839 Buckton Rd	Brasher Falls 402001	15,100	ENH STAR 41834	18,750
Winthrop, NY 13697	2006/1289 Easement	25,000	Brasher Falls School	440.75
	150x350 (D)			
	Excepted Out Of 1005/886			
	FRNT 150.00 DPTH			
	ACRES 1.10			
	EAST-0385115 NRTH-1729697			
	DEED BOOK 2017 PG-15600			
	FULL MARKET VALUE	29,412		
			TOTAL TAX ---	0.00**
***** 34.067-1-36 *****				
34.067-1-36	61 Cemetery St			BILL 3316
Johnson Amber L	270 Mfg housing		Brasher Falls School	18,000 423.12
61 Cemetery St	Brasher Falls 402001	9,700		
Winthrop, NY 13697	94x306x94x307	18,000		
	FRNT 94.00 DPTH 306.00			
	ACRES 0.66			
	EAST-0381312 NRTH-1748968			
	DEED BOOK 2007 PG-3294			
	FULL MARKET VALUE	21,176		
			TOTAL TAX ---	423.12**
			DATE #1	09/30/20
			AMT DUE	423.12
***** 34.068-2-28 *****				
34.068-2-28	684 Sh 11C			ACCT 1- 50-15 BILL 3317
Johnson Leonard Newell (LU)	210 1 Family Res - WTRFNT		ENH STAR 41834	60,730
Johnson Patricia Joann (LU)	Brasher Falls 402001	6,400	Brasher Falls School	92,000 2,162.61
PO Box 231	61x320x61x312 Res/garage	92,000		
Winthrop, NY 13697-0231	FRNT 320.00 DPTH 316.00			
	ACRES 0.50			
	EAST-0382670 NRTH-1748073			
	DEED BOOK 2008 PG-9979			
	FULL MARKET VALUE	108,235		
			TOTAL TAX ---	735.05**
			DATE #1	09/30/20
			AMT DUE	735.05

\*\*\*\*\*

STATE OF NEW YORK  
 COUNTY - St Lawrence  
 SCHOOL - Brasher Falls  
 TOWN - Stockholm  
 SWIS - 408000

2 0 2 0 S C H O O L T A X R O L L  
 T A X A B L E SECTION OF THE ROLL - 1  
 OWNERS NAME SEQUENCE  
 UNIFORM PERCENT OF VALUE IS 085.00

PAGE 1320  
 VALUATION DATE-JUL 01, 2019  
 TAXABLE STATUS DATE-MAR 01, 2020

TAX MAP PARCEL NUMBER	PROPERTY LOCATION & CLASS	ASSESSMENT	EXEMPTION CODE-----	SCHOOL
CURRENT OWNERS NAME	SCHOOL DISTRICT	LAND	TAX DESCRIPTION	TAXABLE VALUE
CURRENT OWNERS ADDRESS	PARCEL SIZE/GRID COORD	TOTAL	SPECIAL DISTRICTS	TAX AMOUNT
*****				
34.068-2-29	SH 11C			34.068-2-29
Johnson Leonard Newell (Lu)	314 Rural vac<10 - WTRFNT		Brasher Falls School	ACCT 1- 39- 4 BILL 3318
Johnson Patricia Joann (Lu)	Brasher Falls 402001	5,000		
PO Box 231	99x312x100x312	5,000		
Winthrop, NY 13697-0231	FRNT 99.00 DPTH 312.00			
	EAST-0382610 NRTH-1748024			
	DEED BOOK 2008 PG-9979			
	FULL MARKET VALUE	5,882		
			TOTAL TAX ---	117.53**
				DATE #1 09/30/20
				AMT DUE 117.53
*****				
25.003-2-4.11	663 Mahoney Rd			25.003-2-4.11
Johnson Norman	240 Rural res		BAS STAR 41854	ACCT 1- 51- 1 BILL 3319
Johnson Yvonne	Brasher Falls 402001	97,600	Brasher Falls School	
663 Mahoney Rd	See Also 895/630,	165,000		26,100
Brasher Falls, NY 13613	1026/371, 1038/267			3,878.59
	ACRES 178.60			
	EAST-0370575 NRTH-1765271			
	DEED BOOK 874 PG-1143			
	FULL MARKET VALUE	194,118		
			TOTAL TAX ---	3,265.07**
				DATE #1 09/30/20
				AMT DUE 3,265.07
*****				
55.004-2-6.2	Off Nichols Rd			55.004-2-6.2
Johnson Troy L	910 Priv forest		Brasher Falls School	ACCT 1- 49-10 BILL 3321
Johnson Renae L	Brasher Falls 402001	11,200		
56 Sisson Rd	Perpetual Easement	11,200		263.27
Potsdam, NY 13676	(warranty) 1116/99			
	Us Dept Of Ag			
	ACRES 44.70			
	EAST-0383700 NRTH-1716995			
	DEED BOOK 2015 PG-2873			
	FULL MARKET VALUE	13,176		
			TOTAL TAX ---	263.27**
				DATE #1 09/30/20
				AMT DUE 263.27
*****				
55.004-2-6.111	Frary Rd			55.004-2-6.111
Johnson Troy L	910 Priv forest		Brasher Falls School	ACCT 1- 49-10 BILL 3321
Johnson Renae L	Brasher Falls 402001	25,300		
56 Sisson Rd	ACRES 49.20	25,300		594.72
Potsdam, NY 13676	EAST-0382972 NRTH-1718017			
	DEED BOOK 2015 PG-2873			
	FULL MARKET VALUE	29,765		
			TOTAL TAX ---	594.72**
				DATE #1 09/30/20
				AMT DUE 594.72
*****				

STATE OF NEW YORK  
 COUNTY - St Lawrence  
 SCHOOL - Brasher Falls  
 TOWN - Stockholm  
 SWIS - 408000

2 0 2 0 S C H O O L T A X R O L L  
 T A X A B L E SECTION OF THE ROLL - 1  
 OWNERS NAME SEQUENCE  
 UNIFORM PERCENT OF VALUE IS 085.00

PAGE 1321  
 VALUATION DATE-JUL 01, 2019  
 TAXABLE STATUS DATE-MAR 01, 2020

TAX MAP PARCEL NUMBER	PROPERTY LOCATION & CLASS	ASSESSMENT	EXEMPTION CODE-----	SCHOOL
CURRENT OWNERS NAME	SCHOOL DISTRICT	LAND	TAX DESCRIPTION	TAXABLE VALUE
CURRENT OWNERS ADDRESS	PARCEL SIZE/GRID COORD	TOTAL	SPECIAL DISTRICTS	TAX AMOUNT
***** 55.004-2-7 *****				
55.004-2-7	116 Nichols Rd			ACCT 1- 35-15
Johnson Troy L	210 1 Family Res		Brasher Falls School	77,000
Johnson Renae L	Brasher Falls 402001	15,600		
56 Sisson Rd	2AR	77,000		
Potsdam, NY 13676	FRNT 350.00 DPTH			
	ACRES 1.60			
	EAST-0382274 NRTH-1717805			
	DEED BOOK 2015 PG-2873			
	FULL MARKET VALUE	90,588		
TOTAL TAX ---				1,810.01**
				DATE #1 09/30/20
				AMT DUE 1,810.01
***** 55.004-2-23 *****				
55.004-2-23	Off Nichols Rd			ACCT 1- 35-14
Johnson Troy L	910 Priv forest		Brasher Falls School	50,800
Johnson Renae L	Brasher Falls 402001	50,800		
56 Sisson Rd	88.41A(D) Forest	50,800		
Potsdam, NY 13676	ACRES 88.30			
	EAST-0384292 NRTH-1718476			
	DEED BOOK 2015 PG-2873			
	FULL MARKET VALUE	59,765		
TOTAL TAX ---				1,194.14**
				DATE #1 09/30/20
				AMT DUE 1,194.14
***** 44.004-2-34 *****				
44.004-2-34	194 East Part Rd			ACCT 1- 51- 6
Johnston Russell	314 Rural vac<10 - WTRFNT		Brasher Falls School	13,000
20 County Route 36	Brasher Falls 402001	13,000		
Chase Mills, NY 13621	Subd Lot (19)	13,000		
	273' River Ft			
	FRNT 200.00 DPTH			
	ACRES 6.30			
	EAST-0380390 NRTH-1732378			
	DEED BOOK 2019 PG-14652			
	FULL MARKET VALUE	15,294		
TOTAL TAX ---				305.59**
				DATE #1 09/30/20
				AMT DUE 305.59
***** 33.002-3-1 *****				
33.002-3-1	Cr 49			ACCT 1- 51- 6
Jones Kelly S	314 Rural vac<10		Brasher Falls School	1,000
2964 County Route 49	Brasher Falls 402001	1,000		
Norwood, NY 13668	125x185x125x200	1,000		
	FRNT 125.00 DPTH 194.00			
	ACRES 0.50			
	EAST-0355123 NRTH-1752739			
	DEED BOOK 2018 PG-11979			
	FULL MARKET VALUE	1,176		
TOTAL TAX ---				23.51**
				DATE #1 09/30/20
				AMT DUE 23.51

\*\*\*\*\*



STATE OF NEW YORK  
 COUNTY - St Lawrence  
 SCHOOL - Brasher Falls  
 TOWN - Stockholm  
 SWIS - 408000

2 0 2 0 S C H O O L T A X R O L L  
 T A X A B L E SECTION OF THE ROLL - 1  
 OWNERS NAME SEQUENCE  
 UNIFORM PERCENT OF VALUE IS 085.00

PAGE 1322  
 VALUATION DATE-JUL 01, 2019  
 TAXABLE STATUS DATE-MAR 01, 2020

TAX MAP PARCEL NUMBER	PROPERTY LOCATION & CLASS	ASSESSMENT	EXEMPTION CODE-----	SCHOOL
CURRENT OWNERS NAME	SCHOOL DISTRICT	LAND	TAX DESCRIPTION	TAXABLE VALUE
CURRENT OWNERS ADDRESS	PARCEL SIZE/GRID COORD	TOTAL	SPECIAL DISTRICTS	TAX AMOUNT
***** 33.002-3-3 *****				
33.002-3-3	12 Brookdale Jenkins Rd			ACCT 1- 51- 5
Jones Kelly Shawn	312 Vac w/imprv		Brasher Falls School	11,000
2964 County Route 49	Brasher Falls 402001	4,500		
Norwood, NY 13668	188x158x184x175	11,000		
	FRNT 188.00 DPTH 167.00			
	EAST-0355204 NRTH-1753027			
	DEED BOOK 2006 PG-519			
	FULL MARKET VALUE	12,941		
			TOTAL TAX ---	258.57**
			DATE #1	09/30/20
			AMT DUE	258.57
***** 33.002-3-4 *****				
33.002-3-4	2958,2964 Cr 49			ACCT 1- 51- 7
Jones Kelly Shawn	210 1 Family Res		BAS STAR 41854	
2964 County Route 49	Brasher Falls 402001	22,200	Brasher Falls School	98,000
Norwood, NY 13668	1.50ar 1 Fam Res & Trlr	98,000		
	ACRES 1.90 BANK8888830			
	EAST-0355366 NRTH-1752820			
	DEED BOOK 2006 PG-520			
	FULL MARKET VALUE	115,294		
			TOTAL TAX ---	1,690.13**
			DATE #1	09/30/20
			AMT DUE	1,690.13
***** 56.001-2-3.111 *****				
56.001-2-3.111	Barrett Rd			ACCT 1- 7-14.1
Joseph Terry Lee	910 Priv forest		Brasher Falls School	31,000
60 Strackville Rd	Brasher Falls 402001	28,000		
Schyler Falls, NY 12985	ACRES 60.90	31,000		
	EAST-0390084 NRTH-1727415			
	DEED BOOK 2018 PG-14372			
	FULL MARKET VALUE	36,471		
			TOTAL TAX ---	728.70**
			DATE #1	09/30/20
			AMT DUE	728.70
***** 44.003-2-27 *****				
44.003-2-27	9508 Ush 11			ACCT 1- 62- 1
Judware Douglas J Jr	270 Mfg housing		Brasher Falls School	25,500
Judware Christine	Brasher Falls 402001	15,700		
9508 US Highway 11	1.5 Ar 232X354x181x347	25,500		
Winthrop, NY 13697	FRNT 232.00 DPTH 354.00			
	ACRES 1.70			
	EAST-0369364 NRTH-1734151			
	DEED BOOK 2017 PG-15029			
	FULL MARKET VALUE	30,000		
			TOTAL TAX ---	599.42**
			DATE #1	09/30/20
			AMT DUE	599.42
*****				

STATE OF NEW YORK  
 COUNTY - St Lawrence  
 SCHOOL - Brasher Falls  
 TOWN - Stockholm  
 SWIS - 408000

2020 SCHOOL TAX ROLL  
 TAXABLE SECTION OF THE ROLL - 1  
 NAME SECTION - J  
 UNIFORM PERCENT OF VALUE IS 085.00

PAGE 1323  
 VALUATION DATE-JUL 01, 2019  
 TAXABLE STATUS DATE-MAR 01, 2020  
 RPS155/V04/L015  
 CURRENT DATE 8/14/2020

\*\*\* SPECIAL DISTRICT SUMMARY \*\*\*

CODE	DISTRICT NAME	TOTAL PARCELS	EXTENSION TYPE	EXTENSION VALUE	AD VALOREM VALUE	EXEMPT AMOUNT	TAXABLE VALUE	TOTAL TAX
------	---------------	---------------	----------------	-----------------	------------------	---------------	---------------	-----------

NO SPECIAL DISTRICTS AT THIS LEVEL

\*\*\* SCHOOL DISTRICT SUMMARY \*\*\*

CODE	DISTRICT NAME	TOTAL PARCELS	ASSESSED LAND	ASSESSED TOTAL	EXEMPT AMOUNT	TOTAL TAXABLE	TOTAL TAX
					----- STAR AMOUNT	----- STAR TAXABLE	
	Brasher Falls	32	610,400	2214,500	6,250	2,208,250	
402001					288,280	1,919,970	45,132.02
	S U B - T O T A L	32	610,400	2214,500	6,250	2,208,250	
	S U B - T O T A L (CONT)				288,280	1,919,970	45,132.02
	T O T A L	32	610,400	2214,500	6,250	2,208,250	
	T O T A L (CONT)				288,280	1,919,970	45,132.02

\*\*\* SYSTEM CODES SUMMARY \*\*\*

NO SYSTEM EXEMPTIONS AT THIS LEVEL

\*\*\* EXEMPTION SUMMARY \*\*\*

CODE	DESCRIPTION	TOTAL PARCELS	SCHOOL
41804	Aged - Sch	1	6,250
41834	ENH STAR	2	79,480
41854	BAS STAR	8	208,800
	T O T A L	11	294,530

STATE OF NEW YORK  
 COUNTY - St Lawrence  
 SCHOOL - Brasher Falls  
 TOWN - Stockholm  
 SWIS - 408000

2020 SCHOOL TAX ROLL  
 TAXABLE SECTION OF THE ROLL - 1  
 NAME SECTION - J  
 UNIFORM PERCENT OF VALUE IS 085.00

PAGE 1324  
 VALUATION DATE-JUL 01, 2019  
 TAXABLE STATUS DATE-MAR 01, 2020  
 RPS155/V04/L015  
 CURRENT DATE 8/14/2020

\*\*\* GRAND TOTALS \*\*\*

ROLL SEC	DESCRIPTION	TOTAL PARCELS	ASSESSED LAND	ASSESSED TOTAL	EXEMPT AMOUNT ----- STAR AMOUNT	TOTAL TAXABLE ----- STAR TAXABLE	TAX RATE	TOTAL TAX
	Brasher Falls Scho		610,400	2214,500	6,250	2,208,250		
	SPEC DIST TAXES				288,280	1,919,970		45,132.02
1	TAXABLE	32						45,132.02

STATE OF NEW YORK  
 COUNTY - St Lawrence  
 SCHOOL - Brasher Falls  
 TOWN - Stockholm  
 SWIS - 408000

2 0 2 0 S C H O O L T A X R O L L  
 T A X A B L E SECTION OF THE ROLL - 1  
 OWNERS NAME SEQUENCE  
 UNIFORM PERCENT OF VALUE IS 085.00

PAGE 1325  
 VALUATION DATE-JUL 01, 2019  
 TAXABLE STATUS DATE-MAR 01, 2020

TAX MAP PARCEL NUMBER	PROPERTY LOCATION & CLASS	ASSESSMENT	EXEMPTION CODE-----	SCHOOL
CURRENT OWNERS NAME	SCHOOL DISTRICT	LAND	TAX DESCRIPTION	TAXABLE VALUE
CURRENT OWNERS ADDRESS	PARCEL SIZE/GRID COORD	TOTAL	SPECIAL DISTRICTS	TAX AMOUNT
***** 44.004-2-21 *****				
44.004-2-21	118 East Part Rd			BILL 3330
Kahn George R	314 Rural vac<10 - WTRFNT		Brasher Falls School	12,000 282.08
Kahn Sharon A	Brasher Falls 402001	12,000		
11 Canal St	Subd Lot (6)	12,000		
Potsdam, NY 13676-1111	204' River Ft			
	FRNT 200.00 DPTH			
	ACRES 5.70			
	EAST-0381299 NRTH-1729805			
	DEED BOOK 2006 PG-11085			
	FULL MARKET VALUE	14,118		
TOTAL TAX ---				282.08**
				DATE #1 09/30/20
				AMT DUE 282.08
***** 44.004-2-22 *****				
44.004-2-22	122 East Part Rd			BILL 3331
Kahn George R	314 Rural vac<10 - WTRFNT		Brasher Falls School	12,000 282.08
Kahn Sharon A	Brasher Falls 402001	12,000		
11 Canal St	Subd Lot (7)	12,000		
Potsdam, NY 13676-1111	214' River Ft			
	FRNT 200.00 DPTH			
	ACRES 5.90			
	EAST-0381234 NRTH-1730022			
	DEED BOOK 2006 PG-11085			
	FULL MARKET VALUE	14,118		
TOTAL TAX ---				282.08**
				DATE #1 09/30/20
				AMT DUE 282.08
***** 44.004-2-23 *****				
44.004-2-23	126 East Part Rd			BILL 3332
Kahn George R	314 Rural vac<10 - WTRFNT		Brasher Falls School	12,500 293.83
Kahn Sharon A	Brasher Falls 402001	12,500		
11 Canal St	Subd Lot (8)	12,500		
Potsdam, NY 13676	209' River Ft			
	FRNT 200.00 DPTH			
	ACRES 6.20			
	EAST-0381256 NRTH-1730238			
	DEED BOOK 2009 PG-1872			
	FULL MARKET VALUE	14,706		
TOTAL TAX ---				293.83**
				DATE #1 09/30/20
				AMT DUE 293.83
*****				

STATE OF NEW YORK  
 COUNTY - St Lawrence  
 SCHOOL - Brasher Falls  
 TOWN - Stockholm  
 SWIS - 408000

2 0 2 0 S C H O O L T A X R O L L  
 T A X A B L E SECTION OF THE ROLL - 1  
 OWNERS NAME SEQUENCE  
 UNIFORM PERCENT OF VALUE IS 085.00

PAGE 1326  
 VALUATION DATE-JUL 01, 2019  
 TAXABLE STATUS DATE-MAR 01, 2020

TAX MAP PARCEL NUMBER	PROPERTY LOCATION & CLASS	ASSESSMENT	EXEMPTION CODE-----	SCHOOL
CURRENT OWNERS NAME	SCHOOL DISTRICT	LAND	TAX DESCRIPTION	TAXABLE VALUE
CURRENT OWNERS ADDRESS	PARCEL SIZE/GRID COORD	TOTAL	SPECIAL DISTRICTS	TAX AMOUNT
***** 55.002-1-24 *****				
55.002-1-24	Off Scott Rd			ACCT 1- 51-14
Karras Steve	910 Priv forest		Brasher Falls School	BILL 3333
15913 84th Rd	Brasher Falls 402001	5,800		5,800
Jamaica, NY 11432-1629	ACRES 10.00	5,800		
	EAST-0374544 NRTH-1725395			
	DEED BOOK 792 PG-00536			
	FULL MARKET VALUE	6,824		
TOTAL TAX ---				136.34**
				DATE #1 09/30/20
				AMT DUE 136.34
***** 43.004-1-11.1 *****				
43.004-1-11.1	2498,2502 Cr 47			ACCT 1- 49-12.1
Kefauver Evans B & Dorothy S	240 Rural res		Brasher Falls School	BILL 3334
Cummings Marietta M Kefauver	Brasher Falls 402001	45,500		110,000
% Marietta Kefauver Moore	ACRES 53.00	110,000		
2502 County Route 47	EAST-0356065 NRTH-1735578			
Winthrop, NY 13697	DEED BOOK 2006 PG-12178			
	FULL MARKET VALUE	129,412		
TOTAL TAX ---				2,585.73**
				DATE #1 09/30/20
				AMT DUE 2,585.73
***** 34.003-3-5 *****				
34.003-3-5	2296 Cr 49		BAS STAR 41854	BILL 3335
Kelley Patrick J	270 Mfg housing		Brasher Falls School	26,100
Kelley Tammy J	Brasher Falls 402001	16,200		1,621.96
2296 County Route 49	209x425x213x430	69,000		
Winthrop, NY 13697	FRNT 209.00 DPTH			
	ACRES 2.20 BANK8888220			
	EAST-0369639 NRTH-1745496			
	DEED BOOK 1093 PG-524			
	FULL MARKET VALUE	81,176		
TOTAL TAX ---				1,008.43**
				DATE #1 09/30/20
				AMT DUE 1,008.43
***** 55.004-2-13.112 *****				
55.004-2-13.112	Nichols Rd		Brasher Falls School	BILL 3336
Kelly Dennis (LC)	314 Rural vac<10			35.26
321 Clark St	Brasher Falls 402001	1,500		
Auburn, NY 13021	ACRES 3.10	1,500		
	EAST-0380960 NRTH-1717058			
	DEED BOOK Land PG-Cont			
	FULL MARKET VALUE	1,765		
TOTAL TAX ---				35.26**
				DATE #1 09/30/20
				AMT DUE 35.26

STATE OF NEW YORK  
 COUNTY - St Lawrence  
 SCHOOL - Brasher Falls  
 TOWN - Stockholm  
 SWIS - 408000

2 0 2 0 S C H O O L T A X R O L L  
 T A X A B L E SECTION OF THE ROLL - 1  
 OWNERS NAME SEQUENCE  
 UNIFORM PERCENT OF VALUE IS 085.00

PAGE 1327  
 VALUATION DATE-JUL 01, 2019  
 TAXABLE STATUS DATE-MAR 01, 2020

TAX MAP PARCEL NUMBER	PROPERTY LOCATION & CLASS	ASSESSMENT	EXEMPTION CODE-----	SCHOOL
CURRENT OWNERS NAME	SCHOOL DISTRICT	LAND	TAX DESCRIPTION	TAXABLE VALUE
CURRENT OWNERS ADDRESS	PARCEL SIZE/GRID COORD	TOTAL	SPECIAL DISTRICTS	TAX AMOUNT
*****				
55.004-2-27.2	Nichols Rd 314 Rural vac<10		Brasher Falls School	1,500
Kelly Dennis (LC)	Brasher Falls 402001	1,500		
321 Clark St	FRNT 188.00 DPTH	1,500		
Auburn, NY 13021	ACRES 1.30 EAST-0381358 NRTH-1718298			
	FULL MARKET VALUE	1,765		
TOTAL TAX ---				35.26**
				DATE #1 09/30/20
				AMT DUE 35.26
*****				
55.004-2-30.1	Nichols Rd 910 Priv forest		Brasher Falls School	15,000
Kelly Dennis (LC)	Brasher Falls 402001	15,000		
321 Clark St	Easement 1118/265	15,000		
Auburn, NY 13021	FRNT 660.00 DPTH			
	ACRES 46.10 EAST-0380433 NRTH-1717795			
	DEED BOOK 980 PG-757			
	FULL MARKET VALUE	17,647		
TOTAL TAX ---				352.60**
				DATE #1 09/30/20
				AMT DUE 352.60
*****				
55.004-2-34	Nichols Rd 322 Rural vac>10		Brasher Falls School	6,300
Kelly Dennis (LC)	Brasher Falls 402001	6,300		
321 Clark St	ACRES 19.90	6,300		
Auburn, NY 13021	EAST-0380263 NRTH-1716665			
	FULL MARKET VALUE	7,412		
TOTAL TAX ---				148.09**
				DATE #1 09/30/20
				AMT DUE 148.09
*****				
55.004-2-28.1	85 Nichols Rd 210 1 Family Res		Brasher Falls School	110,000
Kelly Dennis J	Brasher Falls 402001	23,200		
321 Clark St	FRNT 795.00 DPTH	110,000		
Auburn, NY 13021	ACRES 9.20 BANK8888830			
	EAST-0381281 NRTH-1718006			
	DEED BOOK 2011 PG-17881			
	FULL MARKET VALUE	129,412		
TOTAL TAX ---				2,585.73**
				DATE #1 09/30/20
				AMT DUE 2,585.73
*****				

STATE OF NEW YORK  
 COUNTY - St Lawrence  
 SCHOOL - Brasher Falls  
 TOWN - Stockholm  
 SWIS - 408000

2 0 2 0 S C H O O L T A X R O L L  
 T A X A B L E SECTION OF THE ROLL - 1  
 OWNERS NAME SEQUENCE  
 UNIFORM PERCENT OF VALUE IS 085.00

PAGE 1328  
 VALUATION DATE-JUL 01, 2019  
 TAXABLE STATUS DATE-MAR 01, 2020

TAX MAP PARCEL NUMBER	PROPERTY LOCATION & CLASS	ASSESSMENT	EXEMPTION CODE-----	SCHOOL
CURRENT OWNERS NAME	SCHOOL DISTRICT	LAND	TAX DESCRIPTION	TAXABLE VALUE
CURRENT OWNERS ADDRESS	PARCEL SIZE/GRID COORD	TOTAL	SPECIAL DISTRICTS	TAX AMOUNT
***** 44.002-3-25.1 *****				
9810 Ush 11				ACCT 1- 52- 9 BILL 3341
44.002-3-25.1	240 Rural res		ENH STAR 41834	60,730
Kelly Edgar	Brasher Falls 402001	28,700	Brasher Falls School	69,000 1,621.96
Kelly Bernetta	ACRES 18.30	69,000		
9810 US Highway 11	EAST-0375981 NRTH-1736884			
Winthrop, NY 13697-0176	DEED BOOK 828 PG-00973			
	FULL MARKET VALUE	81,176		
TOTAL TAX ---				194.40**
				DATE #1 09/30/20
				AMT DUE 194.40
***** 44.004-1-11 *****				
9692 USH 11				BILL 3342
44.004-1-11	240 Rural res		BAS STAR 41854	26,100
Kelly Joshua	Brasher Falls 402001	25,800	Brasher Falls School	92,000 2,162.61
9692 US Highway 11	676x1213x219x1409	92,000		
Winthrop, NY 13697	ACRES 12.60			
	EAST-0373660 NRTH-1735078			
	DEED BOOK 2004 PG-14168			
	FULL MARKET VALUE	108,235		
TOTAL TAX ---				1,549.09**
				DATE #1 09/30/20
				AMT DUE 1,549.09
***** 44.002-6-1 *****				
Off USH 11				BILL 3343
44.002-6-1	910 Priv forest		Brasher Falls School	3,000 70.52
Kelly Matthew S	Brasher Falls 402001	2,000		
Kelly Courtney	Old Sugar Bush Reserve	3,000		
391 County Route 47	ACRES 3.20			
Potsdam, NY 13676	EAST-0383517 NRTH-1736288			
	DEED BOOK 2017 PG-2382			
	FULL MARKET VALUE	3,529		
TOTAL TAX ---				70.52**
				DATE #1 09/30/20
				AMT DUE 70.52
***** 43.004-2-11 *****				
Cr 47				ACCT 1- 67- 5 BILL 3344
43.004-2-11	322 Rural vac>10		Brasher Falls School	7,000 164.55
Kelsey Wayne E	Brasher Falls 402001	7,000		
PO Box 3	12.5 Ar	7,000		
Winthrop, NY 13697	ACRES 12.10			
	EAST-0359291 NRTH-1734670			
	DEED BOOK 2006 PG-13579			
	FULL MARKET VALUE	8,235		
TOTAL TAX ---				164.55**
				DATE #1 09/30/20
				AMT DUE 164.55
*****				

STATE OF NEW YORK  
 COUNTY - St Lawrence  
 SCHOOL - Brasher Falls  
 TOWN - Stockholm  
 SWIS - 408000

2 0 2 0 S C H O O L T A X R O L L  
 T A X A B L E SECTION OF THE ROLL - 1  
 OWNERS NAME SEQUENCE  
 UNIFORM PERCENT OF VALUE IS 085.00

PAGE 1329  
 VALUATION DATE-JUL 01, 2019  
 TAXABLE STATUS DATE-MAR 01, 2020

TAX MAP PARCEL NUMBER	PROPERTY LOCATION & CLASS	ASSESSMENT	EXEMPTION CODE-----	SCHOOL
CURRENT OWNERS NAME	SCHOOL DISTRICT	LAND	TAX DESCRIPTION	TAXABLE VALUE
CURRENT OWNERS ADDRESS	PARCEL SIZE/GRID COORD	TOTAL	SPECIAL DISTRICTS	TAX AMOUNT
***** 43.004-2-21 *****				
43.004-2-21	495 Pickle St			ACCT 1- 52-12
Kelsey Wayne E	210 1 Family Res		Brasher Falls School	79,000
PO Box 3	Brasher Falls 402001	21,900		
Winthrop, NY 13697	726x531x614x500	79,000		
	FRNT 723.00 DPTH 515.00			
	ACRES 7.90			
	EAST-0360076 NRTH-1734086			
	DEED BOOK 2006 PG-13579			
	FULL MARKET VALUE	92,941		
			TOTAL TAX ---	1,857.02**
			DATE #1	09/30/20
			AMT DUE	1,857.02
***** 44.003-1-2.2 *****				
44.003-1-2.2	Pickle St			BILL 3346
Kelsey Wayne E	312 Vac w/imprv		Brasher Falls School	188.05
PO Box 3	Brasher Falls 402001	6,900		
Winthrop, NY 13697	ACRES 15.10	8,000		
	EAST-0360357 NRTH-1733568			
	DEED BOOK 2006 PG-13579			
	FULL MARKET VALUE	9,412		
			TOTAL TAX ---	188.05**
			DATE #1	09/30/20
			AMT DUE	188.05
***** 45.003-4-9.1 *****				
45.003-4-9.1	1064 Cr 49			ACCT 1-101- 6
Kerberg Kimberly J	210 1 Family Res		BAS STAR 41854	26,100
25000 E US Highway 160 Unit 21	Brasher Falls 402001	15,900	Brasher Falls School	658.19
Alamosa, CO 81101-9089	FRNT 100.00 DPTH 847.00	28,000		
	ACRES 1.90			
	EAST-0392500 NRTH-1731395			
	DEED BOOK 2003 PG-19745			
	FULL MARKET VALUE	32,941		
			TOTAL TAX ---	44.66**
			DATE #1	09/30/20
			AMT DUE	44.66
***** 34.003-2-5 *****				
34.003-2-5	Off Catamount Ridge Rd			ACCT 1- 53- 7
Khoudary Thomas	910 Priv forest		Brasher Falls School	176.30
Khoudary Arleen	Brasher Falls 402001	7,500		
94 Blythe Pl	ACRES 13.10	7,500		
Staten Island, NY 10306	EAST-0367637 NRTH-1750931			
	DEED BOOK 867 PG-00878			
	FULL MARKET VALUE	8,824		
			TOTAL TAX ---	176.30**
			DATE #1	09/30/20
			AMT DUE	176.30
*****				



STATE OF NEW YORK  
 COUNTY - St Lawrence  
 SCHOOL - Brasher Falls  
 TOWN - Stockholm  
 SWIS - 408000

2 0 2 0 S C H O O L T A X R O L L  
 T A X A B L E SECTION OF THE ROLL - 1  
 OWNERS NAME SEQUENCE  
 UNIFORM PERCENT OF VALUE IS 085.00

PAGE 1330  
 VALUATION DATE-JUL 01, 2019  
 TAXABLE STATUS DATE-MAR 01, 2020

TAX MAP PARCEL NUMBER	PROPERTY LOCATION & CLASS	ASSESSMENT	EXEMPTION CODE-----	SCHOOL
CURRENT OWNERS NAME	SCHOOL DISTRICT	LAND	TAX DESCRIPTION	TAXABLE VALUE
CURRENT OWNERS ADDRESS	PARCEL SIZE/GRID COORD	TOTAL	SPECIAL DISTRICTS	TAX AMOUNT
***** 55.004-2-25.2 *****				
55.004-2-25.2	65 Nichols Rd			BILL 3349
King Deborah A	210 1 Family Res		BAS STAR 41854	26,100
65 Nichols Rd	Brasher Falls 402001	17,600	Brasher Falls School	775.72
Winthrop, NY 13697	FRNT 553.00 DPTH	33,000		
	ACRES 4.60 BANK8888869			
	EAST-0381089 NRTH-1717282			
	DEED BOOK 2012 PG-12836			
	FULL MARKET VALUE	38,824		
			TOTAL TAX ---	162.20**
			DATE #1	09/30/20
			AMT DUE	162.20
***** 55.004-2-14 *****				
55.004-2-14	39 Nichols Rd			BILL 3350
King Jonathan M (LC)	210 1 Family Res		Brasher Falls School	1,010.78
King Deborah A (LC)	Brasher Falls 402001	7,700		
39 Nichols Rd	Land Contract to King	43,000		
Winthrop, NY 13697	74x311x88x311			
	FRNT 74.00 DPTH 311.00			
	ACRES 0.50			
	EAST-0380780 NRTH-1716746			
	DEED BOOK 2007 PG-7604			
	FULL MARKET VALUE	50,588		
			TOTAL TAX ---	1,010.78**
			DATE #1	09/30/20
			AMT DUE	1,010.78
***** 55.004-1-14.2 *****				
55.004-1-14.2	394 Sullivan Rd			BILL 3351
Kinnear Sonya L	312 Vac w/imprv		Brasher Falls School	282.08
785 Buckton Rd	Brasher Falls 402001	9,000		
Winthrop, NY 13694	Easement 2007/20241 &	12,000		
	2007/20240			
	FRNT 300.00 DPTH 417.00			
	ACRES 2.80			
	EAST-0379272 NRTH-1712941			
	DEED BOOK 2014 PG-4947			
	FULL MARKET VALUE	14,118		
			TOTAL TAX ---	282.08**
			DATE #1	09/30/20
			AMT DUE	282.08
***** 43.002-1-10.3 *****				
43.002-1-10.3	Crane Rd			BILL 3352
Kipp Bryon	314 Rural vac<10		Brasher Falls School	47.01
9 Pine St	Brasher Falls 402001	2,000		
Norwood, NY 13668	FRNT 363.00 DPTH	2,000		
	ACRES 8.00			
	EAST-0354550 NRTH-1738778			
	DEED BOOK 2014 PG-15047			
	FULL MARKET VALUE	2,353		
			TOTAL TAX ---	47.01**
			DATE #1	09/30/20
			AMT DUE	47.01

\*\*\*\*\*

STATE OF NEW YORK  
COUNTY - St Lawrence  
SCHOOL - Brasher Falls  
TOWN - Stockholm  
SWIS - 408000

2 0 2 0 S C H O O L T A X R O L L  
T A X A B L E SECTION OF THE ROLL - 1  
OWNERS NAME SEQUENCE  
UNIFORM PERCENT OF VALUE IS 085.00

PAGE 1331  
VALUATION DATE-JUL 01, 2019  
TAXABLE STATUS DATE-MAR 01, 2020

TAX MAP PARCEL NUMBER	PROPERTY LOCATION & CLASS	ASSESSMENT	EXEMPTION CODE-----	SCHOOL
CURRENT OWNERS NAME	SCHOOL DISTRICT	LAND	TAX DESCRIPTION	TAXABLE VALUE
CURRENT OWNERS ADDRESS	PARCEL SIZE/GRID COORD	TOTAL	SPECIAL DISTRICTS	TAX AMOUNT
***** 34.001-1-25.23 *****				
34.001-1-25.23	63 Mahoney Rd			ACCT 1- 1- 2.23 BILL 3353
Kish Andrew S	240 Rural res		ENH STAR 41834	60,730
Kish Elizabeth	Brasher Falls 402001	25,400	Brasher Falls School	1,763.00
63 Mahoney Rd	FRNT 340.00 DPTH	75,000		
Winthrop, NY 13697	ACRES 11.80			
	EAST-0361007 NRTH-1752832			
	DEED BOOK 963 PG-00606			
	FULL MARKET VALUE	88,235		
			TOTAL TAX ---	335.44**
			DATE #1	09/30/20
			AMT DUE	335.44
***** 33.004-2-40 *****				
33.004-2-40	2769 Cr 49			BILL 3354
Kish Matthew S	210 1 Family Res		BAS STAR 41854	26,100
2769 County Route 49	Brasher Falls 402001	13,100	Brasher Falls School	1,551.44
Winthrop, NY 13697	156x226x186x242	66,000		
	FRNT 156.00 DPTH 235.00			
	ACRES 0.96			
	EAST-0360012 NRTH-1751221			
	DEED BOOK 2005 PG-11572			
	FULL MARKET VALUE	77,647		
			TOTAL TAX ---	937.91**
			DATE #1	09/30/20
			AMT DUE	937.91
***** 43.002-1-7 *****				
43.002-1-7	Blind Crossing Rd			ACCT 1- 33- 3 BILL 3355
Kovach Melody A	910 Priv forest		Brasher Falls School	305.59
25 Maple St	Brasher Falls 402001	10,000		
Norfolk, NY 13667	Vacant 16.28A (D)	13,000		
	ACRES 16.30			
	EAST-0355784 NRTH-1741762			
	DEED BOOK 2019 PG-9571			
	FULL MARKET VALUE	15,294		
			TOTAL TAX ---	305.59**
			DATE #1	09/30/20
			AMT DUE	305.59
***** 44.002-2-30.2 *****				
44.002-2-30.2	White Rd			BILL 3356
Kremzar Emil	314 Rural vac<10		Brasher Falls School	223.31
Kremzar Elizabeth	Brasher Falls 402001	9,500		
7 Charben Ln	FRNT 466.00 DPTH	9,500		
Wallingford, CT 06492	ACRES 10.00			
	EAST-0377640 NRTH-1739254			
	DEED BOOK 2005 PG-14468			
	FULL MARKET VALUE	11,176		
			TOTAL TAX ---	223.31**
			DATE #1	09/30/20
			AMT DUE	223.31

\*\*\*\*\*

STATE OF NEW YORK  
 COUNTY - St Lawrence  
 SCHOOL - Brasher Falls  
 TOWN - Stockholm  
 SWIS - 408000

2 0 2 0 S C H O O L T A X R O L L  
 T A X A B L E SECTION OF THE ROLL - 1  
 OWNERS NAME SEQUENCE  
 UNIFORM PERCENT OF VALUE IS 085.00

PAGE 1332  
 VALUATION DATE-JUL 01, 2019  
 TAXABLE STATUS DATE-MAR 01, 2020

TAX MAP PARCEL NUMBER	PROPERTY LOCATION & CLASS	ASSESSMENT	EXEMPTION CODE-----	SCHOOL
CURRENT OWNERS NAME	SCHOOL DISTRICT	LAND	TAX DESCRIPTION	TAXABLE VALUE
CURRENT OWNERS ADDRESS	PARCEL SIZE/GRID COORD	TOTAL	SPECIAL DISTRICTS	TAX AMOUNT
*****				
44.001-5-2	806 Pickle St		44.001-5-2	*****
Kuhn Donna(LU)	240 Rural res	30,900	Brasher Falls School	163,000
806 Pickle St	Brasher Falls 402001	163,000		ACCT 1-23-10.1
Winthrop, NY 13967	2016/4010 Nimo Easement			BILL 3357
	ACRES 22.74			3,831.58
	EAST-0364493 NRTH-1740681			
	DEED BOOK 2019 PG-8821			
	FULL MARKET VALUE	191,765		
			TOTAL TAX ---	3,831.58**
			DATE #1	09/30/20
			AMT DUE	3,831.58
*****				

STATE OF NEW YORK  
 COUNTY - St Lawrence  
 SCHOOL - Brasher Falls  
 TOWN - Stockholm  
 SWIS - 408000

2020 SCHOOL TAX ROLL  
 TAXABLE SECTION OF THE ROLL - 1  
 NAME SECTION - K  
 UNIFORM PERCENT OF VALUE IS 085.00

PAGE 1333  
 VALUATION DATE-JUL 01, 2019  
 TAXABLE STATUS DATE-MAR 01, 2020  
 RPS155/V04/L015  
 CURRENT DATE 8/14/2020

\*\*\* SPECIAL DISTRICT SUMMARY \*\*\*

CODE	DISTRICT NAME	TOTAL PARCELS	EXTENSION TYPE	EXTENSION VALUE	AD VALOREM VALUE	EXEMPT AMOUNT	TAXABLE VALUE	TOTAL TAX
------	---------------	---------------	----------------	-----------------	------------------	---------------	---------------	-----------

NO SPECIAL DISTRICTS AT THIS LEVEL

\*\*\* SCHOOL DISTRICT SUMMARY \*\*\*

CODE	DISTRICT NAME	TOTAL PARCELS	ASSESSED LAND	ASSESSED TOTAL	EXEMPT AMOUNT	TOTAL TAXABLE	TOTAL TAX
					----- STAR AMOUNT	----- STAR TAXABLE	
402001	Brasher Falls	28	392,400	1065,600		1,065,600	
					251,960	813,640	19,125.92
	SUB - TOTAL	28	392,400	1065,600		1,065,600	
	SUB - TOTAL (CONT)				251,960	813,640	19,125.92
	TOTAL	28	392,400	1065,600		1,065,600	
	TOTAL (CONT)				251,960	813,640	19,125.92

\*\*\* SYSTEM CODES SUMMARY \*\*\*

NO SYSTEM EXEMPTIONS AT THIS LEVEL

\*\*\* EXEMPTION SUMMARY \*\*\*

CODE	DESCRIPTION	TOTAL PARCELS	SCHOOL
41834	ENH STAR	2	121,460
41854	BAS STAR	5	130,500
	TOTAL	7	251,960

STATE OF NEW YORK  
 COUNTY - St Lawrence  
 SCHOOL - Brasher Falls  
 TOWN - Stockholm  
 SWIS - 408000

2020 SCHOOL TAX ROLL  
 TAXABLE SECTION OF THE ROLL - 1  
 NAME SECTION - K  
 UNIFORM PERCENT OF VALUE IS 085.00

PAGE 1334  
 VALUATION DATE-JUL 01, 2019  
 TAXABLE STATUS DATE-MAR 01, 2020  
 RPS155/V04/L015  
 CURRENT DATE 8/14/2020

\*\*\* GRAND TOTALS \*\*\*

ROLL SEC	DESCRIPTION	TOTAL PARCELS	ASSESSED LAND	ASSESSED TOTAL	EXEMPT AMOUNT ----- STAR AMOUNT	TOTAL TAXABLE ----- STAR TAXABLE	TAX RATE	TOTAL TAX
	Brasher Falls Scho		392,400	1065,600		1,065,600		
	SPEC DIST TAXES				251,960	813,640		19,125.92
1	TAXABLE	28						19,125.92

STATE OF NEW YORK  
COUNTY - St Lawrence  
SCHOOL - Brasher Falls  
TOWN - Stockholm  
SWIS - 408000

2 0 2 0 S C H O O L T A X R O L L  
T A X A B L E SECTION OF THE ROLL - 1  
OWNERS NAME SEQUENCE  
UNIFORM PERCENT OF VALUE IS 085.00

PAGE 1335  
VALUATION DATE-JUL 01, 2019  
TAXABLE STATUS DATE-MAR 01, 2020

TAX MAP PARCEL NUMBER	PROPERTY LOCATION & CLASS	ASSESSMENT	EXEMPTION CODE-----	SCHOOL
CURRENT OWNERS NAME	SCHOOL DISTRICT	LAND	TAX DESCRIPTION	TAXABLE VALUE
CURRENT OWNERS ADDRESS	PARCEL SIZE/GRID COORD	TOTAL	SPECIAL DISTRICTS	TAX AMOUNT
*****				
34.001-2-14	333 Hurley Rd			34.001-2-14
Labaff Mark	210 1 Family Res		BAS STAR 41854	ACCT 1- 57- 5.2
Labaff Judy	Brasher Falls 402001	18,600	Brasher Falls School	95,000
333 Hurley Rd	955x250x897x280's	95,000		
Brasher Falls, NY 13613	FRNT 955.00 DPTH 250.00			
	ACRES 4.60			
	EAST-0370772 NRTH-1755124			
	DEED BOOK 992 PG-00095			
	FULL MARKET VALUE	111,765		
			TOTAL TAX ---	1,619.61**
				DATE #1 09/30/20
				AMT DUE 1,619.61
*****				
55.004-1-22	Elliott Rd			55.004-1-22
LaBaff Wayne	911 Forest s480		Brasher Falls School	ACCT 1- 6- 4
LaBaff Susan	Brasher Falls 402001	3,800		3,800
30 Nichols Rd	Perpetual Easement	3,800		
Winthrop, NY 13697	#66-2C31-7-00511			
	519x1277 15Ar			
	FRNT 519.00 DPTH 1277.00			
	ACRES 15.20			
	EAST-0381282 NRTH-1715344			
	DEED BOOK 2015 PG-17479			
	FULL MARKET VALUE	4,471		
			TOTAL TAX ---	89.33**
				DATE #1 09/30/20
				AMT DUE 89.33
*****				
55.004-2-13.14	Elliott Rd			55.004-2-13.14
LaBaff Wayne	910 Priv forest		Brasher Falls School	BILL 3360
LaBaff Susan	Brasher Falls 402001	14,400		14,400
30 Nichols Rd	898'fr	14,400		
Winthrop, NY 13697	West Of Elliott Rd			
	ACRES 25.10			
	EAST-0380152 NRTH-1714843			
	DEED BOOK 2015 PG-17479			
	FULL MARKET VALUE	16,941		
			TOTAL TAX ---	338.50**
				DATE #1 09/30/20
				AMT DUE 338.50
*****				

STATE OF NEW YORK  
 COUNTY - St Lawrence  
 SCHOOL - Brasher Falls  
 TOWN - Stockholm  
 SWIS - 408000

2 0 2 0 S C H O O L T A X R O L L  
 T A X A B L E SECTION OF THE ROLL - 1  
 OWNERS NAME SEQUENCE  
 UNIFORM PERCENT OF VALUE IS 085.00

PAGE 1336  
 VALUATION DATE-JUL 01, 2019  
 TAXABLE STATUS DATE-MAR 01, 2020

TAX MAP PARCEL NUMBER	PROPERTY LOCATION & CLASS	ASSESSMENT	EXEMPTION CODE-----	SCHOOL
CURRENT OWNERS NAME	SCHOOL DISTRICT	LAND	TAX DESCRIPTION	TAXABLE VALUE
CURRENT OWNERS ADDRESS	PARCEL SIZE/GRID COORD	TOTAL	SPECIAL DISTRICTS	TAX AMOUNT
***** 55.004-2-25.1 *****				
55.004-2-25.1	Nichols Rd			
LaBaff Wayne	312 Vac w/imprv		Brasher Falls School	1,000
LaBaff Susan	Brasher Falls 402001	800		
30 Nichols Rd	FRNT 397.00 DPTH	1,000		
Winthrop, NY 13697	ACRES 1.00			
	EAST-0381385 NRTH-1717084			
	DEED BOOK 2011 PG-15268			
	FULL MARKET VALUE	1,176		
			TOTAL TAX ---	23.51**
			DATE #1	09/30/20
			AMT DUE	23.51
***** 55.004-2-26 *****				
55.004-2-26	Nichols Rd			
LaBaff Wayne	314 Rural vac<10		Brasher Falls School	3,000
LaBaff Susan	Brasher Falls 402001	3,000		
30 Nichols Rd	FRNT 133.00 DPTH	3,000		
Winthrop, NY 13697	ACRES 5.90			
	EAST-0381537 NRTH-1716768			
	DEED BOOK 2010 PG-1858			
	FULL MARKET VALUE	3,529		
			TOTAL TAX ---	70.52**
			DATE #1	09/30/20
			AMT DUE	70.52
***** 55.004-2-17.112 *****				
55.004-2-17.112	Nichols Rd			
Labaff Wayne M	971 Wetlands		Brasher Falls School	7,500
Labaff Susan E	Brasher Falls 402001	7,500		
30 Nichols Rd	Easement 1118/275	7,500		
Winthrop, NY 13697	ACRES 30.10			
	EAST-0382319 NRTH-1716274			
	DEED BOOK 980 PG-757			
	FULL MARKET VALUE	8,824		
			TOTAL TAX ---	176.30**
			DATE #1	09/30/20
			AMT DUE	176.30
***** 55.004-2-27.1 *****				
55.004-2-27.1	Nichols Rd			
Labaff Wayne M	322 Rural vac>10		Brasher Falls School	14,300
Labaff Susan E	Brasher Falls 402001	14,300		
30 Nichols Rd	Easement 1118/275 &	14,300		
Winthrop, NY 13697	1099/525 & 1057/626 &			
	1096/743			
	ACRES 23.60			
	EAST-0381874 NRTH-1717346			
	DEED BOOK 980 PG-757			
	FULL MARKET VALUE	16,824		
			TOTAL TAX ---	336.14**
			DATE #1	09/30/20
			AMT DUE	336.14
*****				



STATE OF NEW YORK  
 COUNTY - St Lawrence  
 SCHOOL - Brasher Falls  
 TOWN - Stockholm  
 SWIS - 408000

2 0 2 0 S C H O O L T A X R O L L  
 T A X A B L E SECTION OF THE ROLL - 1  
 OWNERS NAME SEQUENCE  
 UNIFORM PERCENT OF VALUE IS 085.00

PAGE 1337  
 VALUATION DATE-JUL 01, 2019  
 TAXABLE STATUS DATE-MAR 01, 2020

TAX MAP PARCEL NUMBER	PROPERTY LOCATION & CLASS	ASSESSMENT	EXEMPTION CODE-----	SCHOOL
CURRENT OWNERS NAME	SCHOOL DISTRICT	LAND	TAX DESCRIPTION	TAXABLE VALUE
CURRENT OWNERS ADDRESS	PARCEL SIZE/GRID COORD	TOTAL	SPECIAL DISTRICTS	TAX AMOUNT
***** 55.004-2-33 *****				
55.004-2-33	30 Nichols Rd			BILL 3365
Labaff Wayne M	240 Rural res		BAS STAR 41854	26,100
Labaff Susan E	Brasher Falls 402001	27,600	Brasher Falls School	165,000
30 Nichols Rd	Easement 1118/275 &	165,000		
Winthrop, NY 13697	2012/11663			
	ACRES 31.40			
	EAST-0380926 NRTH-1715960			
	DEED BOOK 1096 PG-743			
	FULL MARKET VALUE	194,118		
			TOTAL TAX ---	3,265.07**
			DATE #1	09/30/20
			AMT DUE	3,265.07
***** 55.004-1-13.1 *****				
55.004-1-13.1	480 Sullivan Rd			BILL 3366
Labarge Lisa M	314 Rural vac<10		Brasher Falls School	117.53
449 Sullivan Rd	Brasher Falls 402001	5,000		
Winthrop, NY 13697	575x180x530x285	5,000		
	ACRES 2.70			
	EAST-0381415 NRTH-1713550			
	DEED BOOK 2002 PG-16435			
	FULL MARKET VALUE	5,882		
			TOTAL TAX ---	117.53**
			DATE #1	09/30/20
			AMT DUE	117.53
***** 34.068-1-9 *****				
34.068-1-9	296 Sh 420			BILL 3367
Labarge Nancy J	210 1 Family Res		BAS STAR 41854	26,100
296 State Highway 420	Brasher Falls 402001	18,000	Brasher Falls School	45,000
Winthrop, NY 13697	ACRES 4.00	45,000		1,057.80
	EAST-0381701 NRTH-1748197			
	DEED BOOK 1999 PG-21665			
	FULL MARKET VALUE	52,941		
			TOTAL TAX ---	444.27**
			DATE #1	09/30/20
			AMT DUE	444.27
***** 55.004-1-19 *****				
55.004-1-19	449 Sullivan Rd			BILL 3368
LaBarge Roxanne	270 Mfg housing		Brasher Falls School	728.70
449 Sullivan Rd	Brasher Falls 402001	15,000		
Winthrop, NY 13697	200X201x201x204	31,000		
	FRNT 200.00 DPTH 202.00			
	EAST-0380585 NRTH-1713697			
	DEED BOOK 2018 PG-3777			
	FULL MARKET VALUE	36,471		
			TOTAL TAX ---	728.70**
			DATE #1	09/30/20
			AMT DUE	728.70

\*\*\*\*\*

STATE OF NEW YORK  
 COUNTY - St Lawrence  
 SCHOOL - Brasher Falls  
 TOWN - Stockholm  
 SWIS - 408000

2 0 2 0 S C H O O L T A X R O L L  
 T A X A B L E SECTION OF THE ROLL - 1  
 OWNERS NAME SEQUENCE  
 UNIFORM PERCENT OF VALUE IS 085.00

PAGE 1338  
 VALUATION DATE-JUL 01, 2019  
 TAXABLE STATUS DATE-MAR 01, 2020

TAX MAP PARCEL NUMBER	PROPERTY LOCATION & CLASS	ASSESSMENT	EXEMPTION CODE-----	SCHOOL
CURRENT OWNERS NAME	SCHOOL DISTRICT	LAND	TAX DESCRIPTION	TAXABLE VALUE
CURRENT OWNERS ADDRESS	PARCEL SIZE/GRID COORD	TOTAL	SPECIAL DISTRICTS	TAX AMOUNT
*****				
44.002-3-6.2	9962 Ush 11 270 Mfg housing		Brasher Falls School	19,000
LaBier Eric	Brasher Falls 402001	11,400		
1293 County Route 49	FRNT 150.00 DPTH 150.00	19,000		
Winthrop, NY 13697	EAST-0379790 NRTH-1738676			
	DEED BOOK 2019 PG-3621			
	FULL MARKET VALUE	22,353		
TOTAL TAX ---				446.63**
				DATE #1 09/30/20
				AMT DUE 446.63
*****				
45.003-1-5.1	1293 Cr 49 270 Mfg housing		BAS STAR 41854	26,100
Labier Eric J	Brasher Falls 402001	22,400	Brasher Falls School	40,000
Labier Nancy A	2 Car Gar.	40,000		
1293 County Route 49	257'fr			
Winthrop, NY 13697	ACRES 18.00			
	EAST-0387259 NRTH-1734995			
	DEED BOOK 1070 PG-1026			
	FULL MARKET VALUE	47,059		
TOTAL TAX ---				326.74**
				DATE #1 09/30/20
				AMT DUE 326.74
*****				
45.001-1-21	1304 Cr 49 240 Rural res		BAS STAR 41854	26,100
LaBier Eric Jr	Brasher Falls 402001	24,000	Brasher Falls School	66,000
1304 County Route 49	FRNT 172.00 DPTH 2553.00	66,000		
Winthrop, NY 13697	ACRES 10.00			
	EAST-0389099 NRTH-1736422			
	DEED BOOK 2005 PG-13897			
	FULL MARKET VALUE	77,647		
TOTAL TAX ---				937.91**
				DATE #1 09/30/20
				AMT DUE 937.91
*****				
34.067-1-37	340 Sh 420 210 1 Family Res		Brasher Falls School	60,000
LaBrake Jamie L	Brasher Falls 402001	11,100		
LaBrake Eric L	FRNT 270.00 DPTH	60,000		
PO Box 121	ACRES 0.61			
North Lawrence, NY 12967	EAST-0381060 NRTH-1748820			
	DEED BOOK 2013 PG-3737			
	FULL MARKET VALUE	70,588		
TOTAL TAX ---				1,410.40**
				DATE #1 09/30/20
				AMT DUE 1,410.40
*****				

STATE OF NEW YORK  
COUNTY - St Lawrence  
SCHOOL - Brasher Falls  
TOWN - Stockholm  
SWIS - 408000

2 0 2 0 S C H O O L T A X R O L L  
T A X A B L E SECTION OF THE ROLL - 1  
OWNERS NAME SEQUENCE  
UNIFORM PERCENT OF VALUE IS 085.00

PAGE 1339  
VALUATION DATE-JUL 01, 2019  
TAXABLE STATUS DATE-MAR 01, 2020

TAX MAP PARCEL NUMBER	PROPERTY LOCATION & CLASS	ASSESSMENT	EXEMPTION CODE-----	SCHOOL
CURRENT OWNERS NAME	SCHOOL DISTRICT	LAND	TAX DESCRIPTION	TAXABLE VALUE
CURRENT OWNERS ADDRESS	PARCEL SIZE/GRID COORD	TOTAL	SPECIAL DISTRICTS	TAX AMOUNT
***** 55.004-2-22 *****				
55.004-2-22	431 Elliott Rd			ACCT 1- 54-15.2 BILL 3373
LaBrosse Eugene D	210 1 Family Res		ENH STAR 41834	60,730
LaBrosse Laura A	Brasher Falls 402001	11,700	Brasher Falls School	2,209.62
431 Elliott Rd	Also 1999/12118 & 2003/18	94,000		
Winthrop, NY 13697	FRNT 125.00 DPTH 350.00			
	EAST-0378658 NRTH-1717762			
	DEED BOOK 2006 PG-16901			
	FULL MARKET VALUE	110,588		
			TOTAL TAX ---	782.06**
			DATE #1	09/30/20
			AMT DUE	782.06
***** 55.004-2-2.11 *****				
55.004-2-2.11	410 Elliott Rd			ACCT 1- 54-13 BILL 3374
LaBrosse Karen S	240 Rural res		BAS STAR 41854	26,100
410 Elliott Rd	Brasher Falls 402001	41,000	Brasher Falls School	2,256.63
Winthrop, NY 13697	FRNT 645.00 DPTH	96,000		
	ACRES 54.60 BANK8888830			
	EAST-0380104 NRTH-1718595			
	DEED BOOK 2006 PG-17104			
	FULL MARKET VALUE	112,941		
			TOTAL TAX ---	1,643.11**
			DATE #1	09/30/20
			AMT DUE	1,643.11
***** 55.004-1-3 *****				
55.004-1-3	Old Frary Rd/abandoned			ACCT 1- 54-12 BILL 3375
LaBrosse Karen Sue	910 Priv forest		Brasher Falls School	49,000
410 Elliott Rd	Brasher Falls 402001	49,000		1,151.82
Winthrop, NY 13697	97 Ar Lots 23 & 24	49,000		
	ACRES 108.00			
	EAST-0374414 NRTH-1717092			
	DEED BOOK 2006 PG-19627			
	FULL MARKET VALUE	57,647		
			TOTAL TAX ---	1,151.82**
			DATE #1	09/30/20
			AMT DUE	1,151.82
***** 55.004-1-5.1 *****				
55.004-1-5.1	Off Elliott Rd			ACCT 1- 55- 1 BILL 3376
LaBrosse Karen Sue	105 Vac farmland		Brasher Falls School	70,000
410 Elliott Rd	Brasher Falls 402001	70,000		1,645.46
Winthrop, NY 13697	Lots 19,20 & 23	70,000		
	130 Ar			
	ACRES 131.50			
	EAST-0376233 NRTH-1717870			
	DEED BOOK 2006 PG-19627			
	FULL MARKET VALUE	82,353		
			TOTAL TAX ---	1,645.46**
			DATE #1	09/30/20
			AMT DUE	1,645.46

\*\*\*\*\*

STATE OF NEW YORK  
 COUNTY - St Lawrence  
 SCHOOL - Brasher Falls  
 TOWN - Stockholm  
 SWIS - 408000

2 0 2 0 S C H O O L T A X R O L L  
 T A X A B L E SECTION OF THE ROLL - 1  
 OWNERS NAME SEQUENCE  
 UNIFORM PERCENT OF VALUE IS 085.00

PAGE 1340  
 VALUATION DATE-JUL 01, 2019  
 TAXABLE STATUS DATE-MAR 01, 2020

TAX MAP PARCEL NUMBER	PROPERTY LOCATION & CLASS	ASSESSMENT	EXEMPTION CODE-----	SCHOOL
CURRENT OWNERS NAME	SCHOOL DISTRICT	LAND	TAX DESCRIPTION	TAXABLE VALUE
CURRENT OWNERS ADDRESS	PARCEL SIZE/GRID COORD	TOTAL	SPECIAL DISTRICTS	TAX AMOUNT
***** 55.004-1-7 *****				
55.004-1-7	Off Elliott Rd			ACCT 1- 54-15.1
Labrosse Laurinda	910 Priv forest		Brasher Falls School	44,300
614 N Racquette River Rd	Brasher Falls 402001	44,300		
Massena, NY 13662-3250	Farm Lots 16 & 20	44,300		
	For 66.75Ar			
	ACRES 77.00			
	EAST-0375800 NRTH-1714670			
	DEED BOOK 1104 PG-576			
	FULL MARKET VALUE	52,118		
			TOTAL TAX ---	1,041.34**
			DATE #1	09/30/20
			AMT DUE	1,041.34
***** 55.004-2-2.2 *****				
55.004-2-2.2	Elliott Rd			ACCT 1- 54-14
Labrosse Laurinda	312 Vac w/imprv		Brasher Falls School	31,300
614 N Racquette River Rd	Brasher Falls 402001	30,000		
Massena, NY 13662-3250	M.s.85	31,300		
	ACRES 48.90			
	EAST-0377835 NRTH-1716962			
	DEED BOOK 1104 PG-576			
	FULL MARKET VALUE	36,824		
			TOTAL TAX ---	735.76**
			DATE #1	09/30/20
			AMT DUE	735.76
***** 55.004-2-3 *****				
55.004-2-3	454 Elliott Rd			ACCT 1- 54-14
Labrosse Laurinda	312 Vac w/imprv		Brasher Falls School	10,000
614 N Racquette River Rd	Brasher Falls 402001	9,700		
Massena, NY 13662-3250	3.0A(D)	10,000		
	FRNT 264.00 DPTH 495.00			
	ACRES 2.80			
	EAST-0378788 NRTH-1718519			
	DEED BOOK 1104 PG-576			
	FULL MARKET VALUE	11,765		
			TOTAL TAX ---	235.07**
			DATE #1	09/30/20
			AMT DUE	235.07
***** 34.001-1-36 *****				
34.001-1-36	898 Sh 420			ACCT 1- 63- 8
LaClair Brittany N	210 1 Family Res		Brasher Falls School	60,000
898 State Highway 420	Brasher Falls 402001	10,800		
Brasher Falls, NY 13613	FRNT 118.00 DPTH 196.00	60,000		
	BANK8888209			
	EAST-0372217 NRTH-1759784			
	DEED BOOK 2018 PG-13392			
	FULL MARKET VALUE	70,588		
			TOTAL TAX ---	1,410.40**
			DATE #1	09/30/20
			AMT DUE	1,410.40

\*\*\*\*\*

STATE OF NEW YORK  
 COUNTY - St Lawrence  
 SCHOOL - Brasher Falls  
 TOWN - Stockholm  
 SWIS - 408000

2 0 2 0 S C H O O L T A X R O L L  
 T A X A B L E SECTION OF THE ROLL - 1  
 OWNERS NAME SEQUENCE  
 UNIFORM PERCENT OF VALUE IS 085.00

PAGE 1341  
 VALUATION DATE-JUL 01, 2019  
 TAXABLE STATUS DATE-MAR 01, 2020

TAX MAP PARCEL NUMBER	PROPERTY LOCATION & CLASS	ASSESSMENT	EXEMPTION CODE-----	SCHOOL
CURRENT OWNERS NAME	SCHOOL DISTRICT	LAND	TAX DESCRIPTION	TAXABLE VALUE
CURRENT OWNERS ADDRESS	PARCEL SIZE/GRID COORD	TOTAL	SPECIAL DISTRICTS	TAX AMOUNT
*****				
34.001-2-8	Hurley Rd 314 Rural vac<10		Brasher Falls School	34.001-2-8 ACCT 1- 13-12 6,000
LaCombe Henry	Brasher Falls 402001	6,000		BILL 3381 141.04
390 Hurley Rd	3ar	6,000		
Brasher Falls, NY 13613	ACRES 1.80 EAST-0370588 NRTH-1756614 DEED BOOK 2015 PG-12032 FULL MARKET VALUE	7,059		
TOTAL TAX ---				141.04**
				DATE #1 09/30/20
				AMT DUE 141.04
*****				
34.001-2-11.21	373 Hurley Rd 270 Mfg housing		Brasher Falls School	34.001-2-11.21 ACCT 1-75-11.2 36,000
LaCombe Henry	Brasher Falls 402001	13,000		BILL 3382 846.24
390 Hurley Rd	Trailer	36,000		
Brasher Falls, NY 13613	FRNT 153.00 DPTH 225.00 EAST-0370452 NRTH-1756167 DEED BOOK 2015 PG-12033 FULL MARKET VALUE	42,353		
TOTAL TAX ---				846.24**
				DATE #1 09/30/20
				AMT DUE 846.24
*****				
34.001-2-7.1	392 Hurley Rd 240 Rural res		Brasher Falls School	34.001-2-7.1 ACCT 1- 80- 4 51,000
Lacombe Henry P	Brasher Falls 402001	31,600		BILL 3383 1,198.84
390 Hurley Rd	See 34/286 425'Fr	51,000		
Brasher Falls, NY 13613-0494	Rur Res W/acreage 25Ar ACRES 25.10 EAST-0371184 NRTH-1757441 DEED BOOK 1084 PG-972 FULL MARKET VALUE	60,000		
TOTAL TAX ---				1,198.84**
				DATE #1 09/30/20
				AMT DUE 1,198.84
*****				
34.001-2-7.2	390 Hurley Rd 210 1 Family Res		ENH STAR 41834 Brasher Falls School	34.001-2-7.2 89,000
Lacombe Henry P	Brasher Falls 402001	12,700		BILL 3384 60,730
390 Hurley Rd	149x277x88x291	89,000		2,092.09
Brasher Falls, NY 13613	FRNT 149.00 DPTH 284.00 EAST-0370538 NRTH-1756706 DEED BOOK 2001 PG-19974 FULL MARKET VALUE	104,706		
TOTAL TAX ---				664.53**
				DATE #1 09/30/20
				AMT DUE 664.53
*****				

STATE OF NEW YORK  
 COUNTY - St Lawrence  
 SCHOOL - Brasher Falls  
 TOWN - Stockholm  
 SWIS - 408000

2 0 2 0 S C H O O L T A X R O L L  
 T A X A B L E SECTION OF THE ROLL - 1  
 OWNERS NAME SEQUENCE  
 UNIFORM PERCENT OF VALUE IS 085.00

PAGE 1342  
 VALUATION DATE-JUL 01, 2019  
 TAXABLE STATUS DATE-MAR 01, 2020

TAX MAP PARCEL NUMBER	PROPERTY LOCATION & CLASS	ASSESSMENT	EXEMPTION CODE-----	SCHOOL
CURRENT OWNERS NAME	SCHOOL DISTRICT	LAND	TAX DESCRIPTION	TAXABLE VALUE
CURRENT OWNERS ADDRESS	PARCEL SIZE/GRID COORD	TOTAL	SPECIAL DISTRICTS	TAX AMOUNT
***** 34.001-2-9 *****				
34.001-2-9	378 Hurley Rd			ACCT 1-107-12
LaCombe Michelle	270 Mfg housing		BAS STAR 41854	BILL 3385
378 Hurley Rd	Brasher Falls 402001	18,300	Brasher Falls School	26,100
Brasher Falls, NY 13613	ACRES 4.30	30,000		705.20
	EAST-0371004 NRTH-1756725			
	DEED BOOK 2006 PG-3018			
	FULL MARKET VALUE	35,294		
			TOTAL TAX ---	91.68**
				DATE #1 09/30/20
				AMT DUE 91.68
***** 33.002-3-19 *****				
33.002-3-19	649 Porter Lynch Rd			ACCT 1- 4- 7
Lader Alyssa R	210 1 Family Res		Brasher Falls School	BILL 3386
649 Porter Lynch Rd	Brasher Falls 402001	12,200		1,786.50
Norwood, NY 13668	FRNT 265.00 DPTH 100.00	76,000		
	BANK8888869			
	EAST-0354264 NRTH-1752324			
	DEED BOOK 2017 PG-10971			
	FULL MARKET VALUE	89,412		
			TOTAL TAX ---	1,786.50**
				DATE #1 09/30/20
				AMT DUE 1,786.50
***** 45.003-1-6 *****				
45.003-1-6	1283 Cr 49			ACCT 1-101- 5
Ladouceur Garrick A	910 Priv forest		Brasher Falls School	BILL 3387
Pratt Paul S	Brasher Falls 402001	27,300		641.73
216 Madison Ave	40 Ar	27,300		
Ogdensburg, NY 13669	ACRES 47.50			
	EAST-0386934 NRTH-1734216			
	DEED BOOK 2019 PG-16586			
	FULL MARKET VALUE	32,118		
			TOTAL TAX ---	641.73**
				DATE #1 09/30/20
				AMT DUE 641.73
***** 34.068-2-16 *****				
34.068-2-16	717 Sh 11C			ACCT 1- 35- 1
LaFave Mark A	210 1 Family Res		BAS STAR 41854	BILL 3388
LaFave Emily D	Brasher Falls 402001	8,100	Brasher Falls School	26,100
717 State Highway 11C	FRNT 77.00 DPTH 401.00	98,000		2,303.65
Winthrop, NY 13697	BANK8888869			
	EAST-0382789 NRTH-1748927			
	DEED BOOK 2013 PG-15740			
	FULL MARKET VALUE	115,294		
			TOTAL TAX ---	1,690.13**
				DATE #1 09/30/20
				AMT DUE 1,690.13
*****				

STATE OF NEW YORK  
 COUNTY - St Lawrence  
 SCHOOL - Brasher Falls  
 TOWN - Stockholm  
 SWIS - 408000

2 0 2 0 S C H O O L T A X R O L L  
 T A X A B L E SECTION OF THE ROLL - 1  
 OWNERS NAME SEQUENCE  
 UNIFORM PERCENT OF VALUE IS 085.00

PAGE 1343  
 VALUATION DATE-JUL 01, 2019  
 TAXABLE STATUS DATE-MAR 01, 2020

TAX MAP PARCEL NUMBER	PROPERTY LOCATION & CLASS	ASSESSMENT	EXEMPTION CODE-----	SCHOOL
CURRENT OWNERS NAME	SCHOOL DISTRICT	LAND	TAX DESCRIPTION	TAXABLE VALUE
CURRENT OWNERS ADDRESS	PARCEL SIZE/GRID COORD	TOTAL	SPECIAL DISTRICTS	TAX AMOUNT
*****				
56.002-1-5	Cr 49		56.002-1-5	*****
LaFrance John	910 Priv forest		ACCT 1- 6-12	BILL 3389
etal	Brasher Falls 402001	25,000	Brasher Falls School	25,000
375 Brosseau Rd	87.70ar 1430'Fr	25,000		
Highgate, VT 05459	ACRES 60.20			
	EAST-0396357 NRTH-1721632			
	DEED BOOK 2019 PG-12317			
	FULL MARKET VALUE	29,412		
			TOTAL TAX ---	587.67**
			DATE #1	09/30/20
			AMT DUE	587.67
*****				
45.003-1-30.12	835 Buckton Rd		45.003-1-30.12	*****
LaGarry Nathaniel J	270 Mfg housing		BAS STAR 41854	BILL 3390
PO Box 270	Brasher Falls 402001	17,000	Brasher Falls School	26,100
Winthrop, NY 13697	3.15A(D)	49,000		1,151.82
	FRNT 290.00 DPTH			
	ACRES 3.00 BANK8888869			
	EAST-0384899 NRTH-1729632			
	DEED BOOK 2019 PG-2293			
	FULL MARKET VALUE	57,647		
			TOTAL TAX ---	538.30**
			DATE #1	09/30/20
			AMT DUE	538.30
*****				
45.003-1-28	633, 655 Barrett Rd		45.003-1-28	*****
LaGarry William J	240 Rural res		ACCT 1- 87- 6	BILL 3391
LaGarry Shirley E	Brasher Falls 402001	42,000	Brasher Falls School	26,100
633 Barrett Rd	Easement 2008/21225	121,000		2,844.30
Winthrop, NY 13697	ACRES 47.90 BANK8888869			
	EAST-0386371 NRTH-1729222			
	DEED BOOK 2005 PG-16624			
	FULL MARKET VALUE	142,353		
			TOTAL TAX ---	2,230.78**
			DATE #1	09/30/20
			AMT DUE	2,230.78
*****				
34.068-2-30	9 Cemetery St		34.068-2-30	*****
LaLonde J. Jacques(LU)	270 Mfg housing		Brasher Falls School	BILL 3392
Lalonde Donna(LU)	Brasher Falls 402001	8,400		1,504.42
397 Finnigan Rd	Drake survey 7/2019	64,000		
Brasher Falls, NY 13613	Trlr 115X82x40x83x75x165			
	FRNT 118.00 DPTH 165.00			
	EAST-0382165 NRTH-1748036			
	DEED BOOK 2019 PG-12318			
	FULL MARKET VALUE	75,294		
			TOTAL TAX ---	1,504.42**
			DATE #1	09/30/20
			AMT DUE	1,504.42
*****				

STATE OF NEW YORK  
 COUNTY - St Lawrence  
 SCHOOL - Brasher Falls  
 TOWN - Stockholm  
 SWIS - 408000

2 0 2 0 S C H O O L T A X R O L L  
 T A X A B L E SECTION OF THE ROLL - 1  
 OWNERS NAME SEQUENCE  
 UNIFORM PERCENT OF VALUE IS 085.00

PAGE 1344  
 VALUATION DATE-JUL 01, 2019  
 TAXABLE STATUS DATE-MAR 01, 2020

TAX MAP PARCEL NUMBER	PROPERTY LOCATION & CLASS	ASSESSMENT	EXEMPTION CODE-----	SCHOOL
CURRENT OWNERS NAME	SCHOOL DISTRICT	LAND	TAX DESCRIPTION	TAXABLE VALUE
CURRENT OWNERS ADDRESS	PARCEL SIZE/GRID COORD	TOTAL	SPECIAL DISTRICTS	TAX AMOUNT
*****				
34.068-1-6	49 Cemetery St 210 1 Family Res		BAS STAR 41854	34.068-1-6
LaLonde Mark	Brasher Falls 402001	15,000	Brasher Falls School	ACCT 1-100-10
49 Cemetery St	1.50ar	59,000		BILL 3393
Winthrop, NY 13697	ACRES 1.00 EAST-0381457 NRTH-1748765 DEED BOOK 2006 PG-10236 FULL MARKET VALUE	69,412		773.37**
				DATE #1 09/30/20
				AMT DUE 773.37
*****				
34.068-1-7	Cemetery 311 Res vac land		Brasher Falls School	34.068-1-7
LaLonde Mark	Brasher Falls 402001	2,000		ACCT 1- 69- 9
49 Cemetery St	90x195x90x205	2,000		BILL 3394
Winthrop, NY 13697	FRNT 90.00 DPTH 200.00 ACRES 0.46 EAST-0381544 NRTH-1748678 DEED BOOK 2019 PG-10658 FULL MARKET VALUE	2,353		47.01
				DATE #1 09/30/20
				AMT DUE 47.01
*****				
44.002-3-32.1	10157 Ush 11 270 Mfg housing		BAS STAR 41854	44.002-3-32.1
Lalonde Michelle A	Brasher Falls 402001	17,500	Brasher Falls School	ACCT 1- 79-10
10157 US Highway 11	FRNT 570.00 DPTH 237.00	75,000		BILL 3395
Winthrop, NY 13697	ACRES 3.50 EAST-0384060 NRTH-1740864 DEED BOOK 1024 PG-670 FULL MARKET VALUE	88,235		26,100
				DATE #1 09/30/20
				AMT DUE 1,149.47
*****				
34.076-2-22	254 Sh 420 210 1 Family Res		BAS STAR 41854	34.076-2-22
LaMora Thomas F	Brasher Falls 402001	15,000	Brasher Falls School	ACCT 1- 35- 7
PO Box 262	141x210x150x226	53,000		BILL 3396
Winthrop, NY 13697	FRNT 141.00 DPTH 218.00 ACRES 1.00 EAST-0382177 NRTH-1746651 DEED BOOK 2003 PG-15210 FULL MARKET VALUE	62,353		26,100
				DATE #1 09/30/20
				AMT DUE 632.33**
*****				



STATE OF NEW YORK  
COUNTY - St Lawrence  
SCHOOL - Brasher Falls  
TOWN - Stockholm  
SWIS - 408000

2 0 2 0 S C H O O L T A X R O L L  
T A X A B L E SECTION OF THE ROLL - 1  
OWNERS NAME SEQUENCE  
UNIFORM PERCENT OF VALUE IS 085.00

PAGE 1345  
VALUATION DATE-JUL 01, 2019  
TAXABLE STATUS DATE-MAR 01, 2020

TAX MAP PARCEL NUMBER	PROPERTY LOCATION & CLASS	ASSESSMENT	EXEMPTION CODE-----	SCHOOL
CURRENT OWNERS NAME	SCHOOL DISTRICT	LAND	TAX DESCRIPTION	TAXABLE VALUE
CURRENT OWNERS ADDRESS	PARCEL SIZE/GRID COORD	TOTAL	SPECIAL DISTRICTS	TAX AMOUNT
*****				
34.059-1-8	Sh 420		34.059-1-8	*****
Laneuville Leonard	314 Rural vac<10		ACCT 1-108-10	BILL 3397
3 Bayley Rd	Brasher Falls 402001	4,400	4,400	103.43
Massena, NY 13662	Lot 9 Of Lavigne Acres	4,400	Brasher Falls School	
	FRNT 85.00 DPTH 167.00			
	EAST-0379664 NRTH-1750549			
	DEED BOOK 2005 PG-19608			
	FULL MARKET VALUE	5,176		
			TOTAL TAX ---	103.43**
			DATE #1	09/30/20
			AMT DUE	103.43
*****				
34.059-1-4	Sh 420		34.059-1-4	*****
Laneuville Leonard J	314 Rural vac<10		ACCT 1- 63-13	BILL 3398
3 Bayley Rd	Brasher Falls 402001	4,400	4,400	103.43
Massena, NY 13662	Mcfadden Road	4,400	Brasher Falls School	
	Roberts Lavine			
	FRNT 85.00 DPTH 167.00			
	EAST-0379865 NRTH-1750271			
	DEED BOOK 1998 PG-16137			
	FULL MARKET VALUE	5,176		
			TOTAL TAX ---	103.43**
			DATE #1	09/30/20
			AMT DUE	103.43
*****				
34.059-1-5	Sh 420		34.059-1-5	*****
Laneuville Leonard J	314 Rural vac<10		ACCT 1- 63-12	BILL 3399
3 Bayley Rd	Brasher Falls 402001	4,400	4,400	103.43
Massena, NY 13662	FRNT 85.00 DPTH 167.00	4,400	Brasher Falls School	
	EAST-0379806 NRTH-1750336			
	DEED BOOK 2012 PG-16801			
	FULL MARKET VALUE	5,176		
			TOTAL TAX ---	103.43**
			DATE #1	09/30/20
			AMT DUE	103.43
*****				
34.059-1-6	Sh 420		34.059-1-6	*****
Laneuville Leonard J	314 Rural vac<10		ACCT 1- 63-11	BILL 3400
3 Bayley Rd	Brasher Falls 402001	4,400	4,400	103.43
Massena, NY 13662	Mcfadden Road	4,400	Brasher Falls School	
	Mcfadden Lavine			
	FRNT 85.00 DPTH 167.00			
	EAST-0379759 NRTH-1750407			
	DEED BOOK 1998 PG-16132			
	FULL MARKET VALUE	5,176		
			TOTAL TAX ---	103.43**
			DATE #1	09/30/20
			AMT DUE	103.43
*****				

STATE OF NEW YORK  
 COUNTY - St Lawrence  
 SCHOOL - Brasher Falls  
 TOWN - Stockholm  
 SWIS - 408000

2 0 2 0 S C H O O L T A X R O L L  
 T A X A B L E SECTION OF THE ROLL - 1  
 OWNERS NAME SEQUENCE  
 UNIFORM PERCENT OF VALUE IS 085.00

PAGE 1346  
 VALUATION DATE-JUL 01, 2019  
 TAXABLE STATUS DATE-MAR 01, 2020

TAX MAP PARCEL NUMBER	PROPERTY LOCATION & CLASS	ASSESSMENT	EXEMPTION CODE-----	SCHOOL
CURRENT OWNERS NAME	SCHOOL DISTRICT	LAND	TAX DESCRIPTION	TAXABLE VALUE
CURRENT OWNERS ADDRESS	PARCEL SIZE/GRID COORD	TOTAL	SPECIAL DISTRICTS	TAX AMOUNT
*****				
34.059-1-7	Sh 420			34.059-1-7 *****
Laneville Leonard J	314 Rural vac<10		Brasher Falls School	ACCT 1- 63-10 BILL 3401
3 Bayley Rd	Brasher Falls 402001	4,400		
Massena, NY 13662	FRNT 85.00 DPTH 167.00	4,400		
	EAST-0379718 NRTH-1750478			
	DEED BOOK 1998 PG-16130			
	FULL MARKET VALUE	5,176		
TOTAL TAX ---				103.43**
				DATE #1 09/30/20
				AMT DUE 103.43
*****				
43.004-2-26	2380 Cr 47			43.004-2-26 *****
Lanpher Paul L	240 Rural res		ENH STAR 41834	ACCT 1- 53-12 BILL 3402
Lanpher Nancy M	Brasher Falls 402001	26,000	Brasher Falls School	
2380 County Route 47	FRNT 1486.00 DPTH	106,000		
Winthrop, NY 13697	ACRES 19.50			
	EAST-0360045 NRTH-1734866			
	DEED BOOK 1022 PG-234			
	FULL MARKET VALUE	124,706		
TOTAL TAX ---				1,064.14**
				DATE #1 09/30/20
				AMT DUE 1,064.14
*****				
45.003-1-5.2	1295 Cr 49			45.003-1-5.2 *****
Lapage Kristy L	210 1 Family Res		Brasher Falls School	BILL 3403
1295 County Route 49	Brasher Falls 402001	12,500		
Winthrop, NY 13697-3149	FRNT 150.00 DPTH 200.00	38,000		
	ACRES 0.69			
	EAST-0388069 NRTH-1735319			
	DEED BOOK 2002 PG-7360			
	FULL MARKET VALUE	44,706		
TOTAL TAX ---				893.25**
				DATE #1 09/30/20
				AMT DUE 893.25
*****				
55.002-3-17	591 Elliott Rd			55.002-3-17 *****
LaPage Timothy F	240 Rural res		BAS STAR 41854	BILL 3404
591 Elliott Rd	Brasher Falls 402001	25,000	Brasher Falls School	
Winthrop, NY 13697	Sub Lot (8)	59,000		
	Nimo Easement 2012/2505			
	FRNT 300.00 DPTH			
	ACRES 11.00			
	EAST-0375757 NRTH-1720832			
	DEED BOOK 2009 PG-4388			
	FULL MARKET VALUE	69,412		
TOTAL TAX ---				773.37**
				DATE #1 09/30/20
				AMT DUE 773.37
*****				

STATE OF NEW YORK  
 COUNTY - St Lawrence  
 SCHOOL - Brasher Falls  
 TOWN - Stockholm  
 SWIS - 408000

2 0 2 0 S C H O O L T A X R O L L  
 T A X A B L E SECTION OF THE ROLL - 1  
 OWNERS NAME SEQUENCE  
 UNIFORM PERCENT OF VALUE IS 085.00

PAGE 1347  
 VALUATION DATE-JUL 01, 2019  
 TAXABLE STATUS DATE-MAR 01, 2020

TAX MAP PARCEL NUMBER	PROPERTY LOCATION & CLASS	ASSESSMENT	EXEMPTION CODE-----	SCHOOL
CURRENT OWNERS NAME	SCHOOL DISTRICT	LAND	TAX DESCRIPTION	TAXABLE VALUE
CURRENT OWNERS ADDRESS	PARCEL SIZE/GRID COORD	TOTAL	SPECIAL DISTRICTS	TAX AMOUNT
***** 43.004-1-10 *****				
2531 Cr 47	210 1 Family Res		ENH STAR 41834	ACCT 1- 56- 3 BILL 3405
43.004-1-10	Brasher Falls 402001	14,600	Brasher Falls School	60,730
LaPoint William E (LU)	Easement 2010/16387	79,000		1,857.02
LaPoint Doris A (LU)	FRNT 200.00 DPTH 184.00			
2531 County Route 47	EAST-0355675 NRTH-1735168			
Winthrop, NY 13697	DEED BOOK 2013 PG-1062			
	FULL MARKET VALUE	92,941		
TOTAL TAX ---				429.47**
				DATE #1 09/30/20
				AMT DUE 429.47
***** 43.004-1-11.2 *****				
Off CR 47	312 Vac w/imprv		Brasher Falls School	ACCT 1- 49-12.2 BILL 3406
43.004-1-11.2	Brasher Falls 402001	1,000		3,000 70.52
LaPoint William E (LU)	ACRES 1.25	3,000		
LaPoint Doris A (LU)	EAST-0355502 NRTH-1734995			
2531 County Route 47	DEED BOOK 2013 PG-1062			
Winthrop, NY 13697	FULL MARKET VALUE	3,529		
TOTAL TAX ---				70.52**
				DATE #1 09/30/20
				AMT DUE 70.52
***** 44.003-2-10 *****				
9533 Ush 11	210 1 Family Res		BAS STAR 41854	ACCT 1- 23-13 BILL 3407
44.003-2-10	Brasher Falls 402001	11,900	Brasher Falls School	70,000 26,100
LaRose Dale	150x170 1 Fam Res	70,000		1,645.46
9533 US Highway 11	FRNT 150.00 DPTH 170.00			
Winthrop, NY 13697	BANK8888869			
	EAST-0369797 NRTH-1734692			
	DEED BOOK 2010 PG-18569			
	FULL MARKET VALUE	82,353		
TOTAL TAX ---				1,031.94**
				DATE #1 09/30/20
				AMT DUE 1,031.94
***** 44.002-3-18 *****				
9970 Ush 11	210 1 Family Res		ENH STAR 41834	ACCT 1- 16- 2 BILL 3408
44.002-3-18	Brasher Falls 402001	14,500	Brasher Falls School	85,000 60,730
Larrow Gary S	FRNT 250.00 DPTH 170.00	85,000		1,998.06
Larrow Linda J	EAST-0380043 NRTH-1738800			
PO Box 34	DEED BOOK 2004 PG-21030			
Winthrop, NY 13697	FULL MARKET VALUE	100,000		
TOTAL TAX ---				570.51**
				DATE #1 09/30/20
				AMT DUE 570.51
*****				

STATE OF NEW YORK  
 COUNTY - St Lawrence  
 SCHOOL - Brasher Falls  
 TOWN - Stockholm  
 SWIS - 408000

2 0 2 0 S C H O O L T A X R O L L  
 T A X A B L E SECTION OF THE ROLL - 1  
 OWNERS NAME SEQUENCE  
 UNIFORM PERCENT OF VALUE IS 085.00

PAGE 1348  
 VALUATION DATE-JUL 01, 2019  
 TAXABLE STATUS DATE-MAR 01, 2020

TAX MAP PARCEL NUMBER	PROPERTY LOCATION & CLASS	ASSESSMENT	EXEMPTION CODE-----	SCHOOL
CURRENT OWNERS NAME	SCHOOL DISTRICT	LAND	TAX DESCRIPTION	TAXABLE VALUE
CURRENT OWNERS ADDRESS	PARCEL SIZE/GRID COORD	TOTAL	SPECIAL DISTRICTS	TAX AMOUNT
***** 55.002-2-13 *****				
55.002-2-13	704 Buckton Rd			ACCT 1- 79-15
Lashomb Brynn	210 1 Family Res		BAS STAR 41854	BILL 3409
704 Buckton Rd	Brasher Falls 402001	11,300	Brasher Falls School	26,100
Winthrop, NY 13697-3133	141x130x133x130	59,000		1,386.89
	FRNT 141.00 DPTH 130.00			
	ACRES 0.50			
	EAST-0382374 NRTH-1727107			
	DEED BOOK 1071 PG-1073			
	FULL MARKET VALUE	69,412		
			TOTAL TAX ---	773.37**
			DATE #1	09/30/20
			AMT DUE	773.37
***** 33.002-2-16 *****				
33.002-2-16	2998 Cr 49			ACCT 1- 34-14
Lashomb Carl	210 1 Family Res		Brasher Falls School	BILL 3410
1618 Main St	Brasher Falls 402001	16,800		1,292.86
Fairfax, VT 05454	3ar	55,000		
	ACRES 2.80			
	EAST-0354413 NRTH-1753096			
	DEED BOOK 2002 PG-20928			
	FULL MARKET VALUE	64,706		
			TOTAL TAX ---	1,292.86**
			DATE #1	09/30/20
			AMT DUE	1,292.86
***** 34.004-6-17 *****				
34.004-6-17	1835 Cr 49			ACCT 1- 78-10
Lashomb Glenn W & Rosa P	314 Rural vac<10		Brasher Falls School	BILL 3411
Lashomb Christopher D	Brasher Falls 402001	8,000		188.05
PO Box 374	140x150x100x180	8,000		
Winthrop, NY 13697	FRNT 140.00 DPTH 165.00			
	EAST-0383134 NRTH-1745845			
	DEED BOOK 2001 PG-1002			
	FULL MARKET VALUE	9,412		
			TOTAL TAX ---	188.05**
			DATE #1	09/30/20
			AMT DUE	188.05
***** 34.004-6-18 *****				
34.004-6-18	1833 Cr 49			ACCT 1- 76- 2
Lashomb Glenn W (LU)	210 1 Family Res - WTRFNT		BAS STAR 41854	BILL 3412
Lashomb Rosa P (LU)	Brasher Falls 402001	7,900	Brasher Falls School	26,100
PO Box 374	70x120x130x150 1 Fam Res	70,000		1,645.46
Winthrop, NY 13697	FRNT 70.00 DPTH 135.00			
	ACRES 0.25			
	EAST-0383221 NRTH-1745899			
	DEED BOOK 2018 PG-1770			
	FULL MARKET VALUE	82,353		
			TOTAL TAX ---	1,031.94**
			DATE #1	09/30/20
			AMT DUE	1,031.94

\*\*\*\*\*

STATE OF NEW YORK  
 COUNTY - St Lawrence  
 SCHOOL - Brasher Falls  
 TOWN - Stockholm  
 SWIS - 408000

2 0 2 0 S C H O O L T A X R O L L  
 T A X A B L E SECTION OF THE ROLL - 1  
 OWNERS NAME SEQUENCE  
 UNIFORM PERCENT OF VALUE IS 085.00

PAGE 1349  
 VALUATION DATE-JUL 01, 2019  
 TAXABLE STATUS DATE-MAR 01, 2020

TAX MAP PARCEL NUMBER	PROPERTY LOCATION & CLASS	ASSESSMENT	EXEMPTION CODE-----	SCHOOL
CURRENT OWNERS NAME	SCHOOL DISTRICT	LAND	TAX DESCRIPTION	TAXABLE VALUE
CURRENT OWNERS ADDRESS	PARCEL SIZE/GRID COORD	TOTAL	SPECIAL DISTRICTS	TAX AMOUNT
***** 34.002-1-7.12 *****				
830 Sh 420	910 Priv forest		Brasher Falls School	3,500
34.002-1-7.12	Brasher Falls 402001	3,500		
LaShomb Jeremy	25x435x260x400x545x400x26	3,500		
316 Mill Rd	FRNT 25.00 DPTH			
Norfolk, NY 13667	ACRES 5.30			
	EAST-0373723 NRTH-1758477			
	DEED BOOK 2007 PG-4444			
	FULL MARKET VALUE	4,118		
TOTAL TAX ---				82.27**
				DATE #1 09/30/20
				AMT DUE 82.27
***** 34.003-1-18.11 *****				
424 Blind Crossing Rd	240 Rural res		Brasher Falls School	85,000
34.003-1-18.11	Brasher Falls 402001	81,000		
LaVair Kenneth(LU)	ACRES 187.80	85,000		
Brenda King	EAST-0360249 NRTH-1746649			
705 State Route 28	DEED BOOK 2018 PG-2944			
Richfield Springs, NY 13439	FULL MARKET VALUE	100,000		
TOTAL TAX ---				1,998.06**
				DATE #1 09/30/20
				AMT DUE 1,998.06
***** 44.004-3-16 *****				
377 Reed Rd	240 Rural res		Brasher Falls School	100,000
44.004-3-16	Brasher Falls 402001	52,600		
LaValley Taneshia M	ACRES 86.30 BANK8888869	100,000		
377 Reed Rd	EAST-0380130 NRTH-1730303			
Winthrop, NY 13697	DEED BOOK 2017 PG-10080			
	FULL MARKET VALUE	117,647		
TOTAL TAX ---				2,350.66**
				DATE #1 09/30/20
				AMT DUE 2,350.66
***** 34.083-3-13 *****				
560 Sh 11C	210 1 Family Res		Brasher Falls School	50,000
34.083-3-13	Brasher Falls 402001	6,800		
Lavare Jennifer Lynn	FRNT 66.00 DPTH 297.00	50,000		
560 State Highway 11C	BANK8888830			
Winthrop, NY 13697	EAST-0380714 NRTH-1745611			
	DEED BOOK 2017 PG-11641			
	FULL MARKET VALUE	58,824		
TOTAL TAX ---				1,175.33**
				DATE #1 09/30/20
				AMT DUE 1,175.33
*****				

STATE OF NEW YORK  
 COUNTY - St Lawrence  
 SCHOOL - Brasher Falls  
 TOWN - Stockholm  
 SWIS - 408000

2 0 2 0 S C H O O L T A X R O L L  
 T A X A B L E SECTION OF THE ROLL - 1  
 OWNERS NAME SEQUENCE  
 UNIFORM PERCENT OF VALUE IS 085.00

PAGE 1350  
 VALUATION DATE-JUL 01, 2019  
 TAXABLE STATUS DATE-MAR 01, 2020

TAX MAP PARCEL NUMBER	PROPERTY LOCATION & CLASS	ASSESSMENT	EXEMPTION CODE-----	SCHOOL
CURRENT OWNERS NAME	SCHOOL DISTRICT	LAND	TAX DESCRIPTION	TAXABLE VALUE
CURRENT OWNERS ADDRESS	PARCEL SIZE/GRID COORD	TOTAL	SPECIAL DISTRICTS	TAX AMOUNT
*****				
44.001-3-9	399 Mccarthy Rd 270 Mfg housing		ENH STAR 41834	44.001-3-9
Lecuyer Betty	Brasher Falls 402001	12,800	Brasher Falls School	ACCT 1- 13- 3.12 BILL 3417
399 McCarthy Rd	150x265	66,000		
Winthrop, NY 13697	ACRES 1.00 EAST-0366831 NRTH-1740616 DEED BOOK 943 PG-00755 FULL MARKET VALUE	77,647		
TOTAL TAX ---				123.88**
				DATE #1 09/30/20
				AMT DUE 123.88
*****				
44.001-3-10	405 Mccarthy Rd 270 Mfg housing - WTRFNT		Brasher Falls School	44.001-3-10
LeCuyer Richard A	Brasher Falls 402001	18,200		ACCT 1- 13- 3.11 BILL 3418
405 Mccarthy Rd	Trailer & Garage	34,000		
Winthrop, NY 13697	ACRES 4.20 EAST-0366744 NRTH-1740897 DEED BOOK 2002 PG-21859 FULL MARKET VALUE	40,000		
TOTAL TAX ---				799.22**
				DATE #1 09/30/20
				AMT DUE 799.22
*****				
33.004-2-24	207 Blind Crossing Rd 210 1 Family Res		Brasher Falls School	33.004-2-24
LeFevre John W	Brasher Falls 402001	17,100		ACCT 1- 2- 6 BILL 3419
970 Riverview Rd	Also See 1012/129	95,000		
Rexford, NY 12148	584x305x298x153x299x126 FRNT 584.00 DPTH ACRES 3.10 EAST-0358079 NRTH-1744486 DEED BOOK 2003 PG-20513 FULL MARKET VALUE	111,765		
TOTAL TAX ---				2,233.13**
				DATE #1 09/30/20
				AMT DUE 2,233.13
*****				
44.003-2-14	9577 Ush 11 210 1 Family Res		BAS STAR 41854	44.003-2-14
Leggue Denise M	Brasher Falls 402001	16,200	Brasher Falls School	ACCT 1- 59- 7 BILL 3420
216 Reservoir St Unit 112	2.58ar	59,000		
Holden, MA 01520	ACRES 2.20 EAST-0370684 NRTH-1735248 DEED BOOK 2016 PG-5895 FULL MARKET VALUE	69,412		
TOTAL TAX ---				773.37**
				DATE #1 09/30/20
				AMT DUE 773.37
*****				

STATE OF NEW YORK  
 COUNTY - St Lawrence  
 SCHOOL - Brasher Falls  
 TOWN - Stockholm  
 SWIS - 408000

2 0 2 0 S C H O O L T A X R O L L  
 T A X A B L E SECTION OF THE ROLL - 1  
 OWNERS NAME SEQUENCE  
 UNIFORM PERCENT OF VALUE IS 085.00

PAGE 1351  
 VALUATION DATE-JUL 01, 2019  
 TAXABLE STATUS DATE-MAR 01, 2020

TAX MAP PARCEL NUMBER	PROPERTY LOCATION & CLASS	ASSESSMENT	EXEMPTION CODE-----	SCHOOL
CURRENT OWNERS NAME	SCHOOL DISTRICT	LAND	TAX DESCRIPTION	TAXABLE VALUE
CURRENT OWNERS ADDRESS	PARCEL SIZE/GRID COORD	TOTAL	SPECIAL DISTRICTS	TAX AMOUNT
***** 44.003-2-23 *****				
1928 Cr 47				ACCT 1- 58- 3 BILL 3421
44.003-2-23	210 1 Family Res		BAS STAR 41854	26,100
Lemieux Maurice P (LU)	Brasher Falls 402001	14,300	Brasher Falls School	99,000
Lemieux Lynda A (LU)	FRNT 180.00 DPTH 250.00	99,000		
1928 County Route 47	ACRES 1.00			
Winthrop, NY 13697	EAST-0371334 NRTH-1730432			
	DEED BOOK 2015 PG-12018			
	FULL MARKET VALUE	116,471		
			TOTAL TAX ---	1,713.63**
			DATE #1	09/30/20
			AMT DUE	1,713.63
***** 34.004-4-11.12 *****				
82 Buck Ave				BILL 3422
34.004-4-11.12	240 Rural res		Brasher Falls School	222,500
Liberty Brian T	Brasher Falls 402001	22,500		
Liberty Cara P	FRNT 597.00 DPTH	222,500		
32 Buck Ave	ACRES 13.80			
Brasher Falls, NY 13613	EAST-0382509 NRTH-1749835			
	DEED BOOK 2019 PG-1309			
	FULL MARKET VALUE	261,765		
			TOTAL TAX ---	5,230.22**
			DATE #1	09/30/20
			AMT DUE	5,230.22
***** 34.068-2-17 *****				
736 Sh 11C				BILL 3423
34.068-2-17	210 1 Family Res - WTRFNT		BAS STAR 41854	26,100
Liberty Jeffrey A	Brasher Falls 402001	16,500	Brasher Falls School	88,000
Liberty Julie C	ACRES 2.50	88,000		
PO Box 72	EAST-0383476 NRTH-1748965			
Winthrop, NY 13697	DEED BOOK 2012 PG-10789			
	FULL MARKET VALUE	103,529		
			TOTAL TAX ---	1,455.06**
			DATE #1	09/30/20
			AMT DUE	1,455.06
***** 34.076-2-5 *****				
660 Sh 11C				BILL 3424
34.076-2-5	210 1 Family Res		Brasher Falls School	44,000
Liberty Jeffrey A	Brasher Falls 402001	6,500		
Liberty Brian T	70x220x50x220	44,000		
51 Tryon Rd	FRNT 70.00 DPTH 230.00			
Norfolk, NY 13667	ACRES 0.25			
	EAST-0382280 NRTH-1747608			
	DEED BOOK 2019 PG-2336			
	FULL MARKET VALUE	51,765		
			TOTAL TAX ---	1,034.29**
			DATE #1	09/30/20
			AMT DUE	1,034.29
*****				

STATE OF NEW YORK  
COUNTY - St Lawrence  
SCHOOL - Brasher Falls  
TOWN - Stockholm  
SWIS - 408000

2 0 2 0 S C H O O L T A X R O L L  
T A X A B L E SECTION OF THE ROLL - 1  
OWNERS NAME SEQUENCE  
UNIFORM PERCENT OF VALUE IS 085.00

PAGE 1352  
VALUATION DATE-JUL 01, 2019  
TAXABLE STATUS DATE-MAR 01, 2020

TAX MAP PARCEL NUMBER	PROPERTY LOCATION & CLASS	ASSESSMENT	EXEMPTION CODE-----	SCHOOL
CURRENT OWNERS NAME	SCHOOL DISTRICT	LAND	TAX DESCRIPTION	TAXABLE VALUE
CURRENT OWNERS ADDRESS	PARCEL SIZE/GRID COORD	TOTAL	SPECIAL DISTRICTS	TAX AMOUNT
*****				
34.068-2-38	743 SH 11C			34.068-2-38 *****
Liberty Real Estate Holding	486 Mini-mart		Brasher Falls School	270,000
51 Tryon Rd	Brasher Falls 402001	16,000		
Norfolk, NY 13667	FRNT 89.00 DPTH 248.00	270,000		
	EAST-0383154 NRTH-1749382			
	DEED BOOK 2020 PG-6079			
PRIOR OWNER ON 3/01/2020	FULL MARKET VALUE	317,647		
Liberty Real Estate Prtn.				
TOTAL TAX ---				6,346.78**
			DATE #1	09/30/20
			AMT DUE	6,346.78
*****				
33.002-2-8.12	Brookdale Jenkins Rd			33.002-2-8.12 *****
Liberty Thomas	910 Priv forest		Brasher Falls School	3,300
Liberty Susan	Brasher Falls 402001	3,300		
51 Tryon Rd	FRNT 500.00 DPTH	3,300		
Norfolk, NY 13667-3225	ACRES 5.70			
	EAST-0355481 NRTH-1753870			
	DEED BOOK 2008 PG-20316			
	FULL MARKET VALUE	3,882		
TOTAL TAX ---				77.57**
			DATE #1	09/30/20
			AMT DUE	77.57
*****				
33.002-2-3.1	3116 Cr 49			33.002-2-3.1 *****
Liberty Thomas A	260 Seasonal res		Ag Distric 41720	ACCT 1- 30- 6
Liberty Susan M	Brasher Falls 402001	15,000	Brasher Falls School	23,631
51 Tryon Rd	339x385x270x1406x694x1677	25,000		
Norfolk, NY 13667-3225	ACRES 27.00			
	EAST-0352276 NRTH-1754411			
	DEED BOOK 2004 PG-2642			
MAY BE SUBJECT TO PAYMENT	FULL MARKET VALUE	29,412		
UNDER AGDIST LAW TIL 2024				
TOTAL TAX ---				555.48**
			DATE #1	09/30/20
			AMT DUE	555.48
*****				
33.002-2-4	51 Tryon Rd			33.002-2-4 *****
Liberty Thomas J	112 Dairy farm		Ag Distric 41720	ACCT 1- 88- 2
Liberty Susan M	Brasher Falls 402001	95,700	Brasher Falls School	167,790
51 Tryon Rd	140.0a (D)	185,000		
Norfolk, NY 13667-3225	ACRES 138.70			
	EAST-0354246 NRTH-1755081			
	DEED BOOK 1999 PG-1690			
MAY BE SUBJECT TO PAYMENT	FULL MARKET VALUE	217,647		
UNDER AGDIST LAW TIL 2024				
TOTAL TAX ---				3,944.17**
			DATE #1	09/30/20
			AMT DUE	3,944.17
*****				



STATE OF NEW YORK  
 COUNTY - St Lawrence  
 SCHOOL - Brasher Falls  
 TOWN - Stockholm  
 SWIS - 408000

2 0 2 0 S C H O O L T A X R O L L  
 T A X A B L E SECTION OF THE ROLL - 1  
 OWNERS NAME SEQUENCE  
 UNIFORM PERCENT OF VALUE IS 085.00

PAGE 1353  
 VALUATION DATE-JUL 01, 2019  
 TAXABLE STATUS DATE-MAR 01, 2020

TAX MAP PARCEL NUMBER	PROPERTY LOCATION & CLASS	ASSESSMENT	EXEMPTION CODE-----	SCHOOL
CURRENT OWNERS NAME	SCHOOL DISTRICT	LAND	TAX DESCRIPTION	TAXABLE VALUE
CURRENT OWNERS ADDRESS	PARCEL SIZE/GRID COORD	TOTAL	SPECIAL DISTRICTS	TAX AMOUNT
***** 33.002-2-18.12 *****				
33.002-2-18.12	CR 49 105 Vac farmland		Ag Distric 41720	BILL 3429 355
Liberty Thomas J	Brasher Falls 402001	15,300	Brasher Falls School	14,945 351.31
Liberty Susan M	FRNT 700.00 DPTH	15,300		
51 Tryon Rd	ACRES 19.10			
Norfolk, NY 13667-3225	EAST-0353315 NRTH-1753676			
	DEED BOOK 2010 PG-2271			
MAY BE SUBJECT TO PAYMENT	FULL MARKET VALUE	18,000		
UNDER AGDIST LAW TIL 2024				
TOTAL TAX ---				351.31**
				DATE #1 09/30/20
				AMT DUE 351.31
***** 34.068-2-39 *****				
34.068-2-39	SH 11C 311 Res vac land		Brasher Falls School	ACCT 1- 58-15 5,000 BILL 3430 117.53
Liberty Thomas J	Brasher Falls 402001	5,000		
Liberty Jeffrey A	FRNT 481.00 DPTH	5,000		
PO Box 72	ACRES 5.20			
Winthrop, NY 13697	EAST-0382895 NRTH-1749166			
	DEED BOOK 2010 PG-11376			
	FULL MARKET VALUE	5,882		
TOTAL TAX ---				117.53**
				DATE #1 09/30/20
				AMT DUE 117.53
***** 34.001-1-22.1 *****				
34.001-1-22.1	177 Mahoney Rd 240 Rural res		BAS STAR 41854	ACCT 1- 94- 5 BILL 3431 26,100
Lincoln Brad T	Brasher Falls 402001	110,800	Brasher Falls School	150,000 3,525.99
177 Mahoney Rd	ACRES 160.30	150,000		
Winthrop, NY 13697	EAST-0364890 NRTH-1754633			
	DEED BOOK 2013 PG-15520			
	FULL MARKET VALUE	176,471		
TOTAL TAX ---				2,912.47**
				DATE #1 09/30/20
				AMT DUE 2,912.47
***** 34.001-1-22.3 *****				
34.001-1-22.3	Mahoney Rd 322 Rural vac>10		Brasher Falls School	6,100 BILL 3432 143.39
Lincoln Wes	Brasher Falls 402001	6,100		
676 Peru St	FRNT 944.00 DPTH 510.00	6,100		
North Lawrence, NY 12967	ACRES 10.60			
	EAST-0364967 NRTH-1756243			
	DEED BOOK 2017 PG-10909			
	FULL MARKET VALUE	7,176		
TOTAL TAX ---				143.39**
				DATE #1 09/30/20
				AMT DUE 143.39
*****				

STATE OF NEW YORK  
 COUNTY - St Lawrence  
 SCHOOL - Brasher Falls  
 TOWN - Stockholm  
 SWIS - 408000

2 0 2 0 S C H O O L T A X R O L L  
 T A X A B L E SECTION OF THE ROLL - 1  
 OWNERS NAME SEQUENCE  
 UNIFORM PERCENT OF VALUE IS 085.00

PAGE 1354  
 VALUATION DATE-JUL 01, 2019  
 TAXABLE STATUS DATE-MAR 01, 2020

TAX MAP PARCEL NUMBER	PROPERTY LOCATION & CLASS	ASSESSMENT	EXEMPTION CODE-----	SCHOOL
CURRENT OWNERS NAME	SCHOOL DISTRICT	LAND	TAX DESCRIPTION	TAXABLE VALUE
CURRENT OWNERS ADDRESS	PARCEL SIZE/GRID COORD	TOTAL	SPECIAL DISTRICTS	TAX AMOUNT
***** 34.004-6-49 *****				
120 Sh 420				BILL 3433
34.004-6-49	120 Sh 420			
Lincoln Wes A	312 Vac w/imprv - WTRFNT		Brasher Falls School	35,000 822.73
McCarthy Christina	Brasher Falls 402001	34,500		
853 State Highway 11C	ACRES 27.60	35,000		
Brasher Falls, NY 13613	EAST-0383990 NRTH-1744161			
	DEED BOOK 2019 PG-15522			
	FULL MARKET VALUE	41,176		
			TOTAL TAX ---	822.73**
				DATE #1 09/30/20
				AMT DUE 822.73
***** 44.003-2-25.2 *****				
9498 USH 11				BILL 3434
44.003-2-25.2	9498 USH 11			
Ling Bobby Jo L	270 Mfg housing		BAS STAR 41854	26,100
9498 US Highway 11	Brasher Falls 402001	17,800	Brasher Falls School	39,000 916.76
Winthrop, NY 13697	FRNT 398.00 DPTH 418.00	39,000		
	ACRES 3.80			
	EAST-0368870 NRTH-1733714			
	DEED BOOK 2008 PG-19497			
	FULL MARKET VALUE	45,882		
			TOTAL TAX ---	303.24**
				DATE #1 09/30/20
				AMT DUE 303.24
***** 44.003-2-25.1 *****				
9496 Ush 11				BILL 3435
44.003-2-25.1	9496 Ush 11			
Ling Connie	270 Mfg housing		ENH STAR 41834	60,730
Ling Gary	Brasher Falls 402001	28,800	Brasher Falls School	81,000 1,904.04
9496 US Highway 11	Double Wide	81,000		
Winthrop, NY 13697	FRNT 378.00 DPTH			
	ACRES 28.60			
	EAST-0369364 NRTH-1733286			
	DEED BOOK 1096 PG-292			
	FULL MARKET VALUE	95,294		
			TOTAL TAX ---	476.48**
				DATE #1 09/30/20
				AMT DUE 476.48
***** 33.004-2-17 *****				
2785 Cr 49				BILL 3436
33.004-2-17	2785 Cr 49			
Locey Robert	210 1 Family Res		ENH STAR 41834	60,730
Locey Linda	Brasher Falls 402001	15,000	Brasher Falls School	65,000 1,527.93
2785 County Route 49	ACRES 1.00	65,000		
Winthrop, NY 13697	EAST-0359594 NRTH-1751341			
	DEED BOOK 729 PG-00078			
	FULL MARKET VALUE	76,471		
			TOTAL TAX ---	100.37**
				DATE #1 09/30/20
				AMT DUE 100.37
*****				

STATE OF NEW YORK  
 COUNTY - St Lawrence  
 SCHOOL - Brasher Falls  
 TOWN - Stockholm  
 SWIS - 408000

2 0 2 0 S C H O O L T A X R O L L  
 T A X A B L E SECTION OF THE ROLL - 1  
 OWNERS NAME SEQUENCE  
 UNIFORM PERCENT OF VALUE IS 085.00

PAGE 1355  
 VALUATION DATE-JUL 01, 2019  
 TAXABLE STATUS DATE-MAR 01, 2020

TAX MAP PARCEL NUMBER	PROPERTY LOCATION & CLASS	ASSESSMENT	EXEMPTION CODE-----	SCHOOL
CURRENT OWNERS NAME	SCHOOL DISTRICT	LAND	TAX DESCRIPTION	TAXABLE VALUE
CURRENT OWNERS ADDRESS	PARCEL SIZE/GRID COORD	TOTAL	SPECIAL DISTRICTS	TAX AMOUNT
*****				
44.002-5-2.1	9757 Ush 11			44.002-5-2.1
Locke Anna (Lu)	552 Golf course		Brasher Falls School	ACCT 1- 59- 3
% Michael Locke	Brasher Falls 402001	185,000		BILL 3437
PO Box 273	1041/256 Lu Reserved	325,000		7,639.65
Brasher Falls, NY 13613	By Anna C Locke			
	168ar Golf Course			
	ACRES 167.00			
	EAST-0375583 NRTH-1736076			
	DEED BOOK 1041 PG-00256			
	FULL MARKET VALUE	382,353		
			TOTAL TAX ---	7,639.65**
				DATE #1 09/30/20
				AMT DUE 7,639.65
*****				
44.002-3-1	Phelix Rd			44.002-3-1
Locke Michael S	910 Priv forest		Brasher Falls School	ACCT 1- 82- 8
Locke Catherine B	Brasher Falls 402001	17,800		BILL 3438
PO Box 273	1300'fr	17,800		418.42
Brasher Falls, NY 13613	ACRES 26.50			
	EAST-0375778 NRTH-1737568			
	DEED BOOK 1101 PG-354			
	FULL MARKET VALUE	20,941		
			TOTAL TAX ---	418.42**
				DATE #1 09/30/20
				AMT DUE 418.42
*****				
34.083-3-14	558 Sh 11C			34.083-3-14
Logan Brett L	210 1 Family Res		Brasher Falls School	ACCT 1- 68- 2
Logan Alicia M	Brasher Falls 402001	14,000		BILL 3439
558 State Highway 11C	FRNT 132.00 DPTH	67,000		1,574.94
Winthrop, NY 13697	ACRES 0.90			
	EAST-0380636 NRTH-1745546			
	DEED BOOK 2014 PG-8979			
	FULL MARKET VALUE	78,824		
			TOTAL TAX ---	1,574.94**
				DATE #1 09/30/20
				AMT DUE 1,574.94
*****				
34.067-1-16	354 Sh 420			34.067-1-16
Lord Thomas	210 1 Family Res		ENH STAR 41834	ACCT 1- 45-11.2
Lord Ferne	Brasher Falls 402001	16,100	Brasher Falls School	BILL 3440
PO Box 25	(220x438x200x435)	78,000		60,730
Winthrop, NY 13697	FRNT 220.00 DPTH 436.00			1,833.52
	ACRES 2.10			
	EAST-0380931 NRTH-1749105			
	DEED BOOK 936 PG-00757			
	FULL MARKET VALUE	91,765		
			TOTAL TAX ---	405.96**
				DATE #1 09/30/20
				AMT DUE 405.96
*****				



STATE OF NEW YORK  
 COUNTY - St Lawrence  
 SCHOOL - Brasher Falls  
 TOWN - Stockholm  
 SWIS - 408000

2 0 2 0 S C H O O L T A X R O L L  
 T A X A B L E SECTION OF THE ROLL - 1  
 OWNERS NAME SEQUENCE  
 UNIFORM PERCENT OF VALUE IS 085.00

PAGE 1356  
 VALUATION DATE-JUL 01, 2019  
 TAXABLE STATUS DATE-MAR 01, 2020

TAX MAP PARCEL NUMBER	PROPERTY LOCATION & CLASS	ASSESSMENT	EXEMPTION CODE-----	SCHOOL
CURRENT OWNERS NAME	SCHOOL DISTRICT	LAND	TAX DESCRIPTION	TAXABLE VALUE
CURRENT OWNERS ADDRESS	PARCEL SIZE/GRID COORD	TOTAL	SPECIAL DISTRICTS	TAX AMOUNT
*****				
44.003-2-2.1	42 Mccarthy Rd		44.003-2-2.1	*****
Lord Thomas B	270 Mfg housing		ACCT 1- 59- 6	BILL 3441
Lord Ferne M	Brasher Falls 402001	14,000		
PO Box 25	FRNT 275.00 DPTH 150.00	24,000		
Winthrop, NY 13697	EAST-0368007 NRTH-1734806			
	DEED BOOK 2003 PG-187			
	FULL MARKET VALUE	28,235		
TOTAL TAX ---				564.16**
			DATE #1	09/30/20
			AMT DUE	564.16
*****				
34.002-1-18.1	769 Sh 420		34.002-1-18.1	*****
Losey Allen	270 Mfg housing		ACCT 1- 4-13	BILL 3442
Shoen Linda	Brasher Falls 402001	12,000		
PO Box 294	Trailer & Garage	35,000		
Winthrop, NY 13697	150x250x100x75x50x175			
	FRNT 150.00 DPTH 250.00			
	EAST-0373875 NRTH-1756825			
	DEED BOOK 961 PG-798			
	FULL MARKET VALUE	41,176		
TOTAL TAX ---				0.00**
*****				
55.004-2-9	30 Converse Rd		55.004-2-9	*****
Lottie Lewis L	240 Rural res		ACCT 1- 49- 7	BILL 3443
Lottie Marcy E	Brasher Falls 402001	35,900		
30 Converse Rd	Easement 2010/2237	189,000		
Winthrop, NY 13697	40.5 Ar			
	ACRES 41.30			
	EAST-0383010 NRTH-1713135			
	DEED BOOK 2015 PG-11068			
	FULL MARKET VALUE	222,353		
TOTAL TAX ---				4,442.75**
			DATE #1	09/30/20
			AMT DUE	4,442.75
*****				
34.076-3-6	259 Sh 420		34.076-3-6	*****
Lunderman Rhonda R	230 3 Family Res		ACCT 1- 47- 5	BILL 3444
3228 County 3250 Rd	Brasher Falls 402001	10,100		
Quitman, TX 75783	76x160x74x160	35,000		
	FRNT 76.00 DPTH 160.00			
	EAST-0382004 NRTH-1746496			
	DEED BOOK 2015 PG-13557			
	FULL MARKET VALUE	41,176		
TOTAL TAX ---				822.73**
			DATE #1	09/30/20
			AMT DUE	822.73
*****				

STATE OF NEW YORK  
COUNTY - St Lawrence  
SCHOOL - Brasher Falls  
TOWN - Stockholm  
SWIS - 408000

2 0 2 0 S C H O O L T A X R O L L  
T A X A B L E SECTION OF THE ROLL - 1  
OWNERS NAME SEQUENCE  
UNIFORM PERCENT OF VALUE IS 085.00

PAGE 1357  
VALUATION DATE-JUL 01, 2019  
TAXABLE STATUS DATE-MAR 01, 2020

TAX MAP PARCEL NUMBER	PROPERTY LOCATION & CLASS	ASSESSMENT	EXEMPTION CODE-----	SCHOOL
CURRENT OWNERS NAME	SCHOOL DISTRICT	LAND	TAX DESCRIPTION	TAXABLE VALUE
CURRENT OWNERS ADDRESS	PARCEL SIZE/GRID COORD	TOTAL	SPECIAL DISTRICTS	TAX AMOUNT
***** 34.076-3-7 *****				
34.076-3-7	255 Sh 420			ACCT 1- 86- 7
Lunderman Rhonda R	210 1 Family Res - WTRFNT		Brasher Falls School	50,000
3228 County 3250 Rd	Brasher Falls 402001	16,500		
Quitman, TX 75783	250'wf	50,000		
	FRNT 250.00 DPTH			
	ACRES 2.50			
	EAST-0382090 NRTH-1746259			
	DEED BOOK 2015 PG-13558			
	FULL MARKET VALUE	58,824		
TOTAL TAX ---				1,175.33**
				DATE #1 09/30/20
				AMT DUE 1,175.33
***** 33.004-2-7.12 *****				
33.004-2-7.12	485 Porter Lynch Rd			BILL 3446
Lynch Nancy J	240 Rural res		Ag Distric 41720	22,053
Quinell William Jr	Brasher Falls 402001	80,000	BAS STAR 41854	26,100
485 Porter Lynch Rd	ACRES 112.50	155,000	Brasher Falls School	132,947
Norwood, NY 13668	EAST-0351562 NRTH-1750259			
	DEED BOOK 2005 PG-8118			
	FULL MARKET VALUE	182,353		
TOTAL TAX ---				2,511.61**
				DATE #1 09/30/20
				AMT DUE 2,511.61
***** 33.004-2-7.111 *****				
33.004-2-7.111	Porter Lynch Rd			ACCT 1- 59-14.1
Lynch Nancy J	312 Vac w/imprv		Brasher Falls School	500
485 Porter Lynch Rd	Brasher Falls 402001	400		
Norwood, NY 13668	20x1470x185x191x138x1367	500		
	FRNT 20.00 DPTH 1420.00			
	ACRES 1.20			
	EAST-0352365 NRTH-1750442			
	DEED BOOK 2017 PG-9176			
	FULL MARKET VALUE	588		
TOTAL TAX ---				11.75**
				DATE #1 09/30/20
				AMT DUE 11.75
***** 33.004-2-8.11 *****				
33.004-2-8.11	536 Porter Lynch Rd			ACCT 1- 78- 9
Lynch Nancy J	105 Vac farmland		Ag Distric 41720	
485 Porter Lynch Rd	Brasher Falls 402001	66,500	Brasher Falls School	76,000
Norwood, NY 13668	ACRES 153.80	76,000		
	EAST-0353142 NRTH-1750324			
	DEED BOOK 2009 PG-20614			
	FULL MARKET VALUE	89,412		
TOTAL TAX ---				1,786.50**
				DATE #1 09/30/20
				AMT DUE 1,786.50



STATE OF NEW YORK  
 COUNTY - St Lawrence  
 SCHOOL - Brasher Falls  
 TOWN - Stockholm  
 SWIS - 408000

2 0 2 0 S C H O O L T A X R O L L  
 T A X A B L E SECTION OF THE ROLL - 1  
 OWNERS NAME SEQUENCE  
 UNIFORM PERCENT OF VALUE IS 085.00

PAGE 1358  
 VALUATION DATE-JUL 01, 2019  
 TAXABLE STATUS DATE-MAR 01, 2020

TAX MAP PARCEL NUMBER	PROPERTY LOCATION & CLASS	ASSESSMENT	EXEMPTION CODE-----	SCHOOL
CURRENT OWNERS NAME	SCHOOL DISTRICT	LAND	TAX DESCRIPTION	TAXABLE VALUE
CURRENT OWNERS ADDRESS	PARCEL SIZE/GRID COORD	TOTAL	SPECIAL DISTRICTS	TAX AMOUNT
***** 33.004-2-7.2 *****				
476 Porter Lynch Rd	210 1 Family Res		BAS STAR 41854	ACCT 1-59-14.2 BILL 3449
33.004-2-7.2	Brasher Falls 402001	13,200	Brasher Falls School	115,000 26,100
Lynch Patrick J	188x180 (D) 0.776 A (D)	115,000		2,703.26
Lynch Sara L	FRNT 188.00 DPTH 155.00			
476 Porter Lynch Rd	ACRES 0.67			
Norwood, NY 13668	EAST-0352384 NRTH-1748659			
	DEED BOOK 1005 PG-00204			
	FULL MARKET VALUE	135,294		
			TOTAL TAX ---	2,089.74**
			DATE #1	09/30/20
			AMT DUE	2,089.74
***** 33.004-2-7.112 *****				
484 Porter Lynch Rd	312 Vac w/imprv		Brasher Falls School	BILL 3450
33.004-2-7.112	Brasher Falls 402001	32,000		846.24
Lynch Patrick J	FRNT 1152.00 DPTH	36,000		
476 Porter Lynch Rd	ACRES 73.20			
Norwood, NY 13668	EAST-0353200 NRTH-1747870			
	DEED BOOK 2017 PG-9175			
	FULL MARKET VALUE	42,353		
			TOTAL TAX ---	846.24**
			DATE #1	09/30/20
			AMT DUE	846.24
*****				



STATE OF NEW YORK  
 COUNTY - St Lawrence  
 SCHOOL - Brasher Falls  
 TOWN - Stockholm  
 SWIS - 408000

2020 SCHOOL TAX ROLL  
 TAXABLE SECTION OF THE ROLL - 1  
 NAME SECTION - L  
 UNIFORM PERCENT OF VALUE IS 085.00

PAGE 1359  
 VALUATION DATE-JUL 01, 2019  
 TAXABLE STATUS DATE-MAR 01, 2020  
 RPS155/V04/L015  
 CURRENT DATE 8/14/2020

\*\*\* SPECIAL DISTRICT SUMMARY \*\*\*

CODE	DISTRICT NAME	TOTAL PARCELS	EXTENSION TYPE	EXTENSION VALUE	AD VALOREM VALUE	EXEMPT AMOUNT	TAXABLE VALUE	TOTAL TAX
------	---------------	---------------	----------------	-----------------	------------------	---------------	---------------	-----------

NO SPECIAL DISTRICTS AT THIS LEVEL

\*\*\* SCHOOL DISTRICT SUMMARY \*\*\*

CODE	DISTRICT NAME	TOTAL PARCELS	ASSESSED LAND	ASSESSED TOTAL	EXEMPT AMOUNT	TOTAL TAXABLE	TOTAL TAX
					----- STAR AMOUNT	----- STAR TAXABLE	
402001	Brasher Falls	93	2050,800	5568,900	40,987	5,527,913	
					1207,970	4,319,943	101,547.21
	S U B - T O T A L	93	2050,800	5568,900	40,987	5,527,913	
	S U B - T O T A L (CONT)				1207,970	4,319,943	101,547.21
	T O T A L	93	2050,800	5568,900	40,987	5,527,913	
	T O T A L (CONT)				1207,970	4,319,943	101,547.21

\*\*\* SYSTEM CODES SUMMARY \*\*\*

NO SYSTEM EXEMPTIONS AT THIS LEVEL

\*\*\* EXEMPTION SUMMARY \*\*\*

CODE	DESCRIPTION	TOTAL PARCELS	SCHOOL
41720	Ag Distric	5	40,987
41834	ENH STAR	10	581,570
41854	BAS STAR	24	626,400
	T O T A L	39	1248,957

STATE OF NEW YORK  
 COUNTY - St Lawrence  
 SCHOOL - Brasher Falls  
 TOWN - Stockholm  
 SWIS - 408000

2020 SCHOOL TAX ROLL  
 TAXABLE SECTION OF THE ROLL - 1  
 NAME SECTION - L  
 UNIFORM PERCENT OF VALUE IS 085.00

PAGE 1360  
 VALUATION DATE-JUL 01, 2019  
 TAXABLE STATUS DATE-MAR 01, 2020  
 RPS155/V04/L015  
 CURRENT DATE 8/14/2020

\*\*\* GRAND TOTALS \*\*\*

ROLL SEC	DESCRIPTION	TOTAL PARCELS	ASSESSED LAND	ASSESSED TOTAL	EXEMPT AMOUNT ----- STAR AMOUNT	TOTAL TAXABLE ----- STAR TAXABLE	TAX RATE	TOTAL TAX
	Brasher Falls Scho		2050,800	5568,900	40,987	5,527,913		
	SPEC DIST TAXES				1207,970	4,319,943		101,547.21
1	TAXABLE	93						101,547.21

STATE OF NEW YORK  
 COUNTY - St Lawrence  
 SCHOOL - Brasher Falls  
 TOWN - Stockholm  
 SWIS - 408000

2 0 2 0 S C H O O L T A X R O L L  
 T A X A B L E SECTION OF THE ROLL - 1  
 OWNERS NAME SEQUENCE  
 UNIFORM PERCENT OF VALUE IS 085.00

PAGE 1361  
 VALUATION DATE-JUL 01, 2019  
 TAXABLE STATUS DATE-MAR 01, 2020

TAX MAP PARCEL NUMBER	PROPERTY LOCATION & CLASS	ASSESSMENT	EXEMPTION CODE-----	SCHOOL
CURRENT OWNERS NAME	SCHOOL DISTRICT	LAND	TAX DESCRIPTION	TAXABLE VALUE
CURRENT OWNERS ADDRESS	PARCEL SIZE/GRID COORD	TOTAL	SPECIAL DISTRICTS	TAX AMOUNT
*****				34.004-1-11 *****
34.004-1-11	124 Skinnerville Rd			ACCT 1- 60- 5 BILL 3451
MacDonald Gary A (LU)	270 Mfg housing		BAS STAR 41854	26,100
124 Skinnerville Rd	Brasher Falls 402001	11,400	Brasher Falls School	29,000
Winthrop, NY 13697-3221	151x131x149x125 Trlr	29,000		
	FRNT 151.00 DPTH 148.00			
	EAST-0374999 NRTH-1744779			
	DEED BOOK 2014 PG-15974			
	FULL MARKET VALUE	34,118		
			TOTAL TAX ---	68.17**
			DATE #1	09/30/20
			AMT DUE	68.17
*****				55.002-2-9 *****
55.002-2-9	1 East Part Rd			ACCT 1- 71- 4 BILL 3452
Macie Patricia A	270 Mfg housing		Brasher Falls School	35,000
1 East Part Rd	Brasher Falls 402001	15,000		
Winthrop, NY 13697	ACRES 1.00	35,000		
	EAST-0381862 NRTH-1727038			
	DEED BOOK 2016 PG-3549			
	FULL MARKET VALUE	41,176		
			TOTAL TAX ---	822.73**
			DATE #1	09/30/20
			AMT DUE	822.73
*****				55.004-1-4 *****
55.004-1-4	Off Frary Rd			ACCT 1- 52- 2 BILL 3453
Mack Brenda A	910 Priv forest		Brasher Falls School	20,200
Kellam Thomas L	Brasher Falls 402001	20,200		
Attn: Brenda Mack	31 Ar	20,200		
5928 Marshall Rd	ACRES 35.10			
Avon, NY 14414	EAST-0375129 NRTH-1715795			
	DEED BOOK 2005 PG-6111			
	FULL MARKET VALUE	23,765		
			TOTAL TAX ---	474.83**
			DATE #1	09/30/20
			AMT DUE	474.83
*****				66.002-1-14 *****
66.002-1-14	Sullivan Rd			ACCT 999-00-128 BILL 3454
Mack Brenda A	910 Priv forest		Brasher Falls School	59,700
Kellam Thomas L	Brasher Falls 402001	59,700		
Attn: Brenda Mack	Farm Lot #4 In Ms 95	59,700		
5928 Marshall Rd	ACRES 103.75			
Avon, NY 14414	EAST-0378788 NRTH-1710324			
	DEED BOOK 2005 PG-6111			
	FULL MARKET VALUE	70,235		
			TOTAL TAX ---	1,403.34**
			DATE #1	09/30/20
			AMT DUE	1,403.34
*****				*****

STATE OF NEW YORK  
 COUNTY - St Lawrence  
 SCHOOL - Brasher Falls  
 TOWN - Stockholm  
 SWIS - 408000

2 0 2 0 S C H O O L T A X R O L L  
 T A X A B L E SECTION OF THE ROLL - 1  
 OWNERS NAME SEQUENCE  
 UNIFORM PERCENT OF VALUE IS 085.00

PAGE 1362  
 VALUATION DATE-JUL 01, 2019  
 TAXABLE STATUS DATE-MAR 01, 2020

TAX MAP PARCEL NUMBER	PROPERTY LOCATION & CLASS	ASSESSMENT	EXEMPTION CODE-----	SCHOOL
CURRENT OWNERS NAME	SCHOOL DISTRICT	LAND	TAX DESCRIPTION	TAXABLE VALUE
CURRENT OWNERS ADDRESS	PARCEL SIZE/GRID COORD	TOTAL	SPECIAL DISTRICTS	TAX AMOUNT
***** 33.002-3-12 *****				
	2971 Cr 49			ACCT 8-117- 8
33.002-3-12	312 Vac w/imprv		Brasher Falls School	16,000
Mackey Simon	Brasher Falls 402001	11,200		
Mackey Adrienne	140x170x175x150	16,000		
2969 County Route 49	FRNT 140.00 DPTH 160.00			
Norwood, NY 13668	EAST-0355008 NRTH-1752578			
	DEED BOOK 2017 PG-11586			
	FULL MARKET VALUE	18,824		
TOTAL TAX ---				376.11**
				DATE #1 09/30/20
				AMT DUE 376.11
***** 33.002-3-11 *****				
	2969 Cr 49			ACCT 1- 79- 7
33.002-3-11	210 1 Family Res		BAS STAR 41854	26,100
Mackey Simon E	Brasher Falls 402001	19,100	Brasher Falls School	107,000
Mackey Adrienne E	ACRES 5.10 BANK8888111	107,000		
2969 County Route 49	EAST-0354985 NRTH-1752336			
Norwood, NY 13668	DEED BOOK 2013 PG-12199			
	FULL MARKET VALUE	125,882		
TOTAL TAX ---				1,901.68**
				DATE #1 09/30/20
				AMT DUE 1,901.68
***** 55.002-1-12.1 *****				
	502,504 Buckton Rd			ACCT 1- 79-12.1
55.002-1-12.1	240 Rural res		E STAR MH 41844	60,730
Mackinnon William	Brasher Falls 402001	53,300	BAS STAR 41854	26,100
Mackinnon Miriam	504 Jenkins	185,000	Brasher Falls School	185,000
502 Buckton Rd	ACRES 54.70			
Winthrop, NY 13697	EAST-0378528 NRTH-1723146			
	DEED BOOK 1010 PG-01095			
	FULL MARKET VALUE	217,647		
TOTAL TAX ---				2,307.64**
				DATE #1 09/30/20
				AMT DUE 2,307.64
***** 44.002-2-31.2 *****				
	218 SH 11C			BILL 3458
44.002-2-31.2	210 1 Family Res		BAS STAR 41854	26,100
Mahady Heather	Brasher Falls 402001	16,000	Brasher Falls School	102,000
PO Box 197	407x250	102,000		
Winthrop, NY 13697	FRNT 407.00 DPTH 250.00			
	ACRES 2.00			
	EAST-0374408 NRTH-1739307			
	DEED BOOK 2009 PG-16373			
	FULL MARKET VALUE	120,000		
TOTAL TAX ---				1,784.15**
				DATE #1 09/30/20
				AMT DUE 1,784.15

\*\*\*\*\*

STATE OF NEW YORK  
 COUNTY - St Lawrence  
 SCHOOL - Brasher Falls  
 TOWN - Stockholm  
 SWIS - 408000

2 0 2 0 S C H O O L T A X R O L L  
 T A X A B L E SECTION OF THE ROLL - 1  
 OWNERS NAME SEQUENCE  
 UNIFORM PERCENT OF VALUE IS 085.00

PAGE 1363  
 VALUATION DATE-JUL 01, 2019  
 TAXABLE STATUS DATE-MAR 01, 2020

TAX MAP PARCEL NUMBER	PROPERTY LOCATION & CLASS	ASSESSMENT	EXEMPTION CODE-----	SCHOOL
CURRENT OWNERS NAME	SCHOOL DISTRICT	LAND	TAX DESCRIPTION	TAXABLE VALUE
CURRENT OWNERS ADDRESS	PARCEL SIZE/GRID COORD	TOTAL	SPECIAL DISTRICTS	TAX AMOUNT
*****				
44.002-2-31.3	SH 11C 322 Rural vac>10		Brasher Falls School	11,700
Mahady Heather	Brasher Falls 402001	11,700		
PO Box 197	FRNT 340.00 DPTH	11,700		
Winthrop, NY 13697	ACRES 15.30 EAST-0374633 NRTH-1738821 DEED BOOK 2009 PG-16374 FULL MARKET VALUE	13,765		
TOTAL TAX ---				275.03**
				DATE #1 09/30/20
				AMT DUE 275.03
*****				
34.076-5-6	217 Sh 420 210 1 Family Res		BAS STAR 41854	34,076-5-6
Mahoney Mary Beth	Brasher Falls 402001	5,600	Brasher Falls School	42,000
217 State Highway 420	FRNT 75.00 DPTH 100.00	42,000		
Winthrop, NY 13697	BANK8888111 EAST-0382805 NRTH-1745881 DEED BOOK 2010 PG-695 FULL MARKET VALUE	49,412		
TOTAL TAX ---				373.76**
				DATE #1 09/30/20
				AMT DUE 373.76
*****				
34.004-6-2.12	475 SH 11C 240 Rural res		BAS STAR 41854	34.004-6-2.12
Mallette Mark A	Brasher Falls 402001	58,700	Brasher Falls School	190,000
Rodwell Candace M	ACRES 77.00 BANK8888869	190,000		
475 State Highway 11C	EAST-0377644 NRTH-1745751 DEED BOOK 2012 PG-19606 FULL MARKET VALUE	223,529		
Winthrop, NY 13697				
TOTAL TAX ---				3,852.73**
				DATE #1 09/30/20
				AMT DUE 3,852.73
*****				
25.003-2-6	982 Sh 420 210 1 Family Res		Brasher Falls School	25.003-2-6
Malone Rose	Brasher Falls 402001	6,600		
Bickford Kenneth	129x113x135x115	22,000		
43 Haig Rd	FRNT 129.00 DPTH 114.00			
Massena, NY 13662	EAST-0371102 NRTH-1761462 DEED BOOK 2017 PG-12438 FULL MARKET VALUE	25,882		
TOTAL TAX ---				517.15**
				DATE #1 09/30/20
				AMT DUE 517.15
*****				

STATE OF NEW YORK  
 COUNTY - St Lawrence  
 SCHOOL - Brasher Falls  
 TOWN - Stockholm  
 SWIS - 408000

2 0 2 0 S C H O O L T A X R O L L  
 T A X A B L E SECTION OF THE ROLL - 1  
 OWNERS NAME SEQUENCE  
 UNIFORM PERCENT OF VALUE IS 085.00

PAGE 1364  
 VALUATION DATE-JUL 01, 2019  
 TAXABLE STATUS DATE-MAR 01, 2020

TAX MAP PARCEL NUMBER	PROPERTY LOCATION & CLASS	ASSESSMENT	EXEMPTION CODE-----	SCHOOL
CURRENT OWNERS NAME	SCHOOL DISTRICT	LAND	TAX DESCRIPTION	TAXABLE VALUE
CURRENT OWNERS ADDRESS	PARCEL SIZE/GRID COORD	TOTAL	SPECIAL DISTRICTS	TAX AMOUNT
*****				
44.002-3-19.1	9912 Ush 11			44.002-3-19.1 *****
Malone Rose	210 1 Family Res		Brasher Falls School	ACCT 1- 23- 2 BILL 3463
Bickford Kenneth	Brasher Falls 402001	16,900		
43 Haig Rd	1102/650 1102/1050	33,000		
Massena, NY 13662	370'fr			
	FRNT 370.00 DPTH			
	ACRES 2.90			
	EAST-0378697 NRTH-1737880			
	DEED BOOK 2018 PG-11135			
	FULL MARKET VALUE	38,824		
			TOTAL TAX ---	775.72**
				DATE #1 09/30/20
				AMT DUE 775.72
*****				
34.002-1-23.21	793 Sh 420			34.002-1-23.21 *****
Maloney Mary	210 1 Family Res		ENH STAR 41834	BILL 3464
Maloney Darrell	Brasher Falls 402001	19,600	Brasher Falls School	45,000
793 State Highway 420	FRNT 400.00 DPTH	45,000		1,057.80
Brasher Falls, NY 13613-4204	ACRES 5.60			
	EAST-0373277 NRTH-1757172			
	DEED BOOK 2012 PG-4728			
	FULL MARKET VALUE	52,941		
			TOTAL TAX ---	0.00**
*****				
45.001-1-5	10173 Ush 11			45.001-1-5 *****
Manning Gerald T	240 Rural res		BAS STAR 41854	ACCT 1- 20-12 BILL 3465
Manning Jan E	Brasher Falls 402001	37,600	Brasher Falls School	26,100
PO Box 245	ACRES 54.30	112,000		2,632.74
Winthrop, NY 13697	EAST-0383816 NRTH-1740551			
	DEED BOOK 2006 PG-4734			
	FULL MARKET VALUE	131,765		
			TOTAL TAX ---	2,019.22**
				DATE #1 09/30/20
				AMT DUE 2,019.22
*****				
33.004-2-6	Off Lynch Rd			33.004-2-6 *****
Markham Benjamin	910 Priv forest		Brasher Falls School	ACCT 1- 64- 7 BILL 3466
174 18th Ave	Brasher Falls 402001	10,000		10,000 235.07
Brick, NJ 08724	56ar	10,000		
	ACRES 39.60			
	EAST-0351735 NRTH-1747168			
	DEED BOOK 2016 PG-2496			
	FULL MARKET VALUE	11,765		
			TOTAL TAX ---	235.07**
				DATE #1 09/30/20
				AMT DUE 235.07
*****				

STATE OF NEW YORK  
 COUNTY - St Lawrence  
 SCHOOL - Brasher Falls  
 TOWN - Stockholm  
 SWIS - 408000

2 0 2 0 S C H O O L T A X R O L L  
 T A X A B L E SECTION OF THE ROLL - 1  
 OWNERS NAME SEQUENCE  
 UNIFORM PERCENT OF VALUE IS 085.00

PAGE 1365  
 VALUATION DATE-JUL 01, 2019  
 TAXABLE STATUS DATE-MAR 01, 2020

TAX MAP PARCEL NUMBER	PROPERTY LOCATION & CLASS	ASSESSMENT	EXEMPTION CODE-----	SCHOOL
CURRENT OWNERS NAME	SCHOOL DISTRICT	LAND	TAX DESCRIPTION	TAXABLE VALUE
CURRENT OWNERS ADDRESS	PARCEL SIZE/GRID COORD	TOTAL	SPECIAL DISTRICTS	TAX AMOUNT
***** 33.004-2-28 *****				
33.004-2-28	Off Lynch Rd			
Markham Benjamin	910 Priv forest		Brasher Falls School	8,200
174 18th Ave	Brasher Falls 402001	8,200		
Brick, NJ 08724	FRNT 1310.00 DPTH 850.00	8,200		
	ACRES 25.60			
	EAST-0350977 NRTH-1745568			
	DEED BOOK 2016 PG-2496			
	FULL MARKET VALUE	9,647		
TOTAL TAX ---				192.75**
				DATE #1 09/30/20
				AMT DUE 192.75
***** 55.001-1-12 *****				
55.001-1-12	461 Reagan Rd			
Marsh Eric A	240 Rural res		Brasher Falls School	142,000
Marsh Jody L	Brasher Falls 402001	66,800		
23B Dexter St	Also See 1093/569	142,000		
Derry, NH 03038-1664	63.50a & 29.75A			
	ACRES 93.20			
	EAST-0367805 NRTH-1727341			
	DEED BOOK 1090 PG-288			
	FULL MARKET VALUE	167,059		
TOTAL TAX ---				3,337.94**
				DATE #1 09/30/20
				AMT DUE 3,337.94
***** 55.001-1-23 *****				
55.001-1-23	Cr 47			
Marsh Eric A	314 Rural vac<10		Brasher Falls School	5,200
Marsh Jody L	Brasher Falls 402001	5,200		
23B Dexter St	ACRES 1.40	5,200		
Derry, NH 03038	EAST-0368433 NRTH-1722454			
	DEED BOOK 2019 PG-4802			
	FULL MARKET VALUE	6,118		
TOTAL TAX ---				122.23**
				DATE #1 09/30/20
				AMT DUE 122.23
***** 55.001-1-38 *****				
55.001-1-38	522 Reagan Rd			
Marsh Gregory S	210 1 Family Res		BAS STAR 41854	58,000
Marsh Jenny	Brasher Falls 402001	15,500	Brasher Falls School	58,000
522 Reagan Rd	426x302x203x236	58,000		
Winthrop, NY 13697	ACRES 1.50 BANK8888830			
	EAST-0369169 NRTH-1727384			
	DEED BOOK 1088 PG-495			
	FULL MARKET VALUE	68,235		
TOTAL TAX ---				749.86**
				DATE #1 09/30/20
				AMT DUE 749.86
*****				

STATE OF NEW YORK  
 COUNTY - St Lawrence  
 SCHOOL - Brasher Falls  
 TOWN - Stockholm  
 SWIS - 408000

2 0 2 0 S C H O O L T A X R O L L  
 T A X A B L E SECTION OF THE ROLL - 1  
 OWNERS NAME SEQUENCE  
 UNIFORM PERCENT OF VALUE IS 085.00

PAGE 1366  
 VALUATION DATE-JUL 01, 2019  
 TAXABLE STATUS DATE-MAR 01, 2020

TAX MAP PARCEL NUMBER	PROPERTY LOCATION & CLASS	ASSESSMENT	EXEMPTION CODE-----	SCHOOL
CURRENT OWNERS NAME	SCHOOL DISTRICT	LAND	TAX DESCRIPTION	TAXABLE VALUE
CURRENT OWNERS ADDRESS	PARCEL SIZE/GRID COORD	TOTAL	SPECIAL DISTRICTS	TAX AMOUNT
***** 55.002-1-25 *****				
55.002-1-25	Off Scott Rd 910 Priv forest		Brasher Falls School	2,500
Marsh Harry Sr	Brasher Falls 402001	2,500		
Marsh Michael	Correction Deed 1087/274	2,500		
PO Box 308	ACRES 10.00			
Winthrop, NY 13697	EAST-0374392 NRTH-1725719			
	DEED BOOK 989 PG-00378			
	FULL MARKET VALUE	2,941		
			TOTAL TAX ---	58.77**
			DATE #1	09/30/20
			AMT DUE	58.77
***** 55.001-1-18.1 *****				
55.001-1-18.1	1710 Cr 47 240 Rural res		ENH STAR 41834	
Marsh Michael A	Brasher Falls 402001	42,000	Brasher Falls School	48,000
Marsh Catherine D	ACRES 97.90	48,000		
PO Box 308	EAST-0370534 NRTH-1723622			
Winthrop, NY 13697	DEED BOOK 1086 PG-452			
	FULL MARKET VALUE	56,471		
			TOTAL TAX ---	0.00**
***** 55.001-1-13 *****				
55.001-1-13	1709 Cr 47 112 Dairy farm		Brasher Falls School	100,000
Marsh Morgan (LU)	Brasher Falls 402001	54,000		
Marsh Lorraine(LU)	50.59A (D)	100,000		
23B Dexter St	ACRES 54.80			
Derry, NH 03038	EAST-0369213 NRTH-1725784			
	DEED BOOK 2018 PG-10108			
	FULL MARKET VALUE	117,647		
			TOTAL TAX ---	2,350.66**
			DATE #1	09/30/20
			AMT DUE	2,350.66
***** 44.003-3-4.111 *****				
44.003-3-4.111	481 Reagan Rd 240 Rural res		ENH STAR 41834	
Marsh Morgan(LU)	Brasher Falls 402001	60,800	Brasher Falls School	120,000
Marsh Lorraine(LU)	ACRES 86.30	120,000		
481 Reagan Rd	EAST-0369187 NRTH-1728485			
Winthrop, NY 13697	DEED BOOK 2018 PG-16741			
	FULL MARKET VALUE	141,176		
			TOTAL TAX ---	1,393.24**
			DATE #1	09/30/20
			AMT DUE	1,393.24
*****				



STATE OF NEW YORK  
 COUNTY - St Lawrence  
 SCHOOL - Brasher Falls  
 TOWN - Stockholm  
 SWIS - 408000

2 0 2 0 S C H O O L T A X R O L L  
 T A X A B L E SECTION OF THE ROLL - 1  
 OWNERS NAME SEQUENCE  
 UNIFORM PERCENT OF VALUE IS 085.00

PAGE 1367  
 VALUATION DATE-JUL 01, 2019  
 TAXABLE STATUS DATE-MAR 01, 2020

TAX MAP PARCEL NUMBER	PROPERTY LOCATION & CLASS	ASSESSMENT	EXEMPTION CODE-----	SCHOOL
CURRENT OWNERS NAME	SCHOOL DISTRICT	LAND	TAX DESCRIPTION	TAXABLE VALUE
CURRENT OWNERS ADDRESS	PARCEL SIZE/GRID COORD	TOTAL	SPECIAL DISTRICTS	TAX AMOUNT
***** 55.001-1-37.1 *****				
520 Reagan Rd	210 1 Family Res		ENH STAR 41834	BILL 3475
55.001-1-37.1	Brasher Falls 402001	17,800	Brasher Falls School	67,000 1,574.94
Marsh Patricia E (LU)	Also 1088/495 & 2008/1873	67,000		
520 Reagan Rd	ACRES 3.80			
Winthrop, NY 13697	EAST-0368888 NRTH-1727146			
	DEED BOOK 2016 PG-4400			
	FULL MARKET VALUE	78,824		
			TOTAL TAX ---	147.39**
			DATE #1	09/30/20
			AMT DUE	147.39
***** 34.076-5-4 *****				
1832 Cr 49	210 1 Family Res - WTRFNT		BAS STAR 41854	BILL 3476
34.076-5-4	Brasher Falls 402001	15,300	Brasher Falls School	26,100
Martin Kyle J	Easement 2011/502 &	149,000		3,502.48
1832 County Route 49	2011/3519 & 2011/3520			
Winthrop, NY 13697	210x270x300x180			
	FRNT 210.00 DPTH 225.00			
	BANK8888830			
	EAST-0382988 NRTH-1746018			
	DEED BOOK 2012 PG-15549			
	FULL MARKET VALUE	175,294		
			TOTAL TAX ---	2,888.96**
			DATE #1	09/30/20
			AMT DUE	2,888.96
***** 34.001-1-22.2 *****				
211 Mahoney Rd	322 Rural vac>10		Brasher Falls School	BILL 3477
34.001-1-22.2	Brasher Falls 402001	22,000		517.15
Martin Kyle James	FRNT 882.00 DPTH 679.00	22,000		
Martin Tiffany Lee	ACRES 13.70			
1832 County Route 49	EAST-0364217 NRTH-1755600			
Winthrop, NY 13697	DEED BOOK 2019 PG-17611			
	FULL MARKET VALUE	25,882		
			TOTAL TAX ---	517.15**
			DATE #1	09/30/20
			AMT DUE	517.15
***** 45.003-2-9 *****				
115 Cr 54	314 Rural vac<10		Brasher Falls School	BILL 3478
45.003-2-9	Brasher Falls 402001	3,000		70.52
Martin Merle H	537x180x618x215	3,000		
Martin Brooke E	FRNT 537.00 DPTH 215.00			
188 County Route 54	ACRES 2.90			
Winthrop, NY 13697	EAST-0393094 NRTH-1733462			
	DEED BOOK 2019 PG-14074			
	FULL MARKET VALUE	3,529		
			TOTAL TAX ---	70.52**
			DATE #1	09/30/20
			AMT DUE	70.52

\*\*\*\*\*

STATE OF NEW YORK  
COUNTY - St Lawrence  
SCHOOL - Brasher Falls  
TOWN - Stockholm  
SWIS - 408000

2 0 2 0 S C H O O L T A X R O L L  
T A X A B L E SECTION OF THE ROLL - 1  
OWNERS NAME SEQUENCE  
UNIFORM PERCENT OF VALUE IS 085.00

PAGE 1368  
VALUATION DATE-JUL 01, 2019  
TAXABLE STATUS DATE-MAR 01, 2020

TAX MAP PARCEL NUMBER	PROPERTY LOCATION & CLASS	ASSESSMENT	EXEMPTION CODE-----	SCHOOL
CURRENT OWNERS NAME	SCHOOL DISTRICT	LAND	TAX DESCRIPTION	TAXABLE VALUE
CURRENT OWNERS ADDRESS	PARCEL SIZE/GRID COORD	TOTAL	SPECIAL DISTRICTS	TAX AMOUNT
*****				
45.003-2-11	CR 54			45.003-2-11 *****
Martin Merle H	240 Rural res		Brasher Falls School	52,000
Martin Brooke E	Brasher Falls 402001	37,000		
188 County Route 54	ACRES 40.40	52,000		
Winthrop, NY 13697	EAST-0393176 NRTH-1734170			
	DEED BOOK 2013 PG-10024			
	FULL MARKET VALUE	61,176		
TOTAL TAX ---				1,222.34**
			DATE #1	09/30/20
			AMT DUE	1,222.34
*****				
44.003-2-20	9564 Ush 11			44.003-2-20 *****
Martinez Rafael L	210 1 Family Res		ENH STAR 41834	ACCT 1- 32- 4 BILL 3480
Martinez Barbara E	Brasher Falls 402001	15,300	Brasher Falls School	72,000
9564 US Highway 11	1 Ar	72,000		
Winthrop, NY 13697	ACRES 1.30 BANK8888830			
	EAST-0370619 NRTH-1734684			
	DEED BOOK 1090 PG-869			
	FULL MARKET VALUE	84,706		
TOTAL TAX ---				264.92**
			DATE #1	09/30/20
			AMT DUE	264.92
*****				
44.003-3-1	1853 Cr 47			44.003-3-1 *****
Mason Chad	210 1 Family Res		BAS STAR 41854	ACCT 1- 79-13 BILL 3481
1853 County Route 47	Brasher Falls 402001	17,800	Brasher Falls School	72,000
Winthrop, NY 13697-3119	442x200x297x365'(d)	72,000		
	FRNT 442.00 DPTH			
	ACRES 3.80 BANK8888869			
	EAST-0370577 NRTH-1728616			
	DEED BOOK 2004 PG-15374			
	FULL MARKET VALUE	84,706		
TOTAL TAX ---				1,078.95**
			DATE #1	09/30/20
			AMT DUE	1,078.95
*****				
44.002-2-8.1	251 White Rd			44.002-2-8.1 *****
Mathieson Roderick	240 Rural res		ENH STAR 41834	ACCT 1- 57- 9 BILL 3482
Mathieson Debra	Brasher Falls 402001	20,000	Brasher Falls School	72,000
PO Box 403	2010/549 Easement	72,000		
Winthrop, NY 13697	FRNT 574.00 DPTH			
	ACRES 10.60			
	EAST-0380758 NRTH-1743112			
	DEED BOOK 1060 PG-498			
	FULL MARKET VALUE	84,706		
TOTAL TAX ---				264.92**
			DATE #1	09/30/20
			AMT DUE	264.92
*****				

STATE OF NEW YORK  
 COUNTY - St Lawrence  
 SCHOOL - Brasher Falls  
 TOWN - Stockholm  
 SWIS - 408000

2 0 2 0 S C H O O L T A X R O L L  
 T A X A B L E SECTION OF THE ROLL - 1  
 OWNERS NAME SEQUENCE  
 UNIFORM PERCENT OF VALUE IS 085.00

PAGE 1369  
 VALUATION DATE-JUL 01, 2019  
 TAXABLE STATUS DATE-MAR 01, 2020


TAX MAP PARCEL NUMBER	PROPERTY LOCATION & CLASS	ASSESSMENT	EXEMPTION CODE-----	SCHOOL
CURRENT OWNERS NAME	SCHOOL DISTRICT	LAND	TAX DESCRIPTION	TAXABLE VALUE
CURRENT OWNERS ADDRESS	PARCEL SIZE/GRID COORD	TOTAL	SPECIAL DISTRICTS	TAX AMOUNT
***** 44.002-2-25.1 *****				
44.002-2-25.1	136 Sh 11C			ACCT 1- 13-10.14 BILL 3483
McBride Kelley J	210 1 Family Res		BAS STAR 41854	26,100
PO Box 122	Brasher Falls 402001	14,400	Brasher Falls School	2,092.09
Winthrop, NY 13697	FRNT 204.00 DPTH 175.00	89,000		
	EAST-0373332 NRTH-1737892			
	DEED BOOK 1999 PG-148			
	FULL MARKET VALUE	104,706		
TOTAL TAX ---				1,478.57**
				DATE #1 09/30/20
				AMT DUE 1,478.57
***** 25.003-4-3.2 *****				
25.003-4-3.2	SH 420			BILL 3484
McCann Kelly R	210 1 Family Res		BAS STAR 41854	26,100
Good Rebecca L	Brasher Falls 402001	19,000	Brasher Falls School	3,996.12
1161 State Highway 420	ACRES 6.60	170,000		
Brasher Falls, NY 13613	EAST-0367937 NRTH-1764707			
	DEED BOOK 2013 PG-17213			
	FULL MARKET VALUE	200,000		
TOTAL TAX ---				3,382.60**
				DATE #1 09/30/20
				AMT DUE 3,382.60
***** 25.003-4-2.2 *****				
25.003-4-2.2	Off SH 420			BILL 3485
McCann Michael	323 Vacant rural		Brasher Falls School	470.13
McCann Elaine	Brasher Falls 402001	20,000		
PO Box 5	ACRES 73.80	20,000		
Massena, NY 13662	EAST-0366523 NRTH-1763838			
	DEED BOOK 2013 PG-6357			
	FULL MARKET VALUE	23,529		
TOTAL TAX ---				470.13**
				DATE #1 09/30/20
				AMT DUE 470.13
***** 25.003-4-3.1 *****				
25.003-4-3.1	1161 Sh 420			ACCT 1- 99-14 BILL 3486
McCann Michael	314 Rural vac<10		Brasher Falls School	211.56
McCann Elaine	Brasher Falls 402001	9,000		
PO Box 5	ACRES 8.20	9,000		
Massena, NY 13662	EAST-0367747 NRTH-1764973			
	DEED BOOK 2013 PG-6357			
	FULL MARKET VALUE	10,588		
TOTAL TAX ---				211.56**
				DATE #1 09/30/20
				AMT DUE 211.56
*****				

STATE OF NEW YORK  
 COUNTY - St Lawrence  
 SCHOOL - Brasher Falls  
 TOWN - Stockholm  
 SWIS - 408000

2 0 2 0 S C H O O L T A X R O L L  
 T A X A B L E SECTION OF THE ROLL - 1  
 OWNERS NAME SEQUENCE  
 UNIFORM PERCENT OF VALUE IS 085.00

PAGE 1370  
 VALUATION DATE-JUL 01, 2019  
 TAXABLE STATUS DATE-MAR 01, 2020

TAX MAP PARCEL NUMBER	PROPERTY LOCATION & CLASS	ASSESSMENT	EXEMPTION CODE-----	SCHOOL
CURRENT OWNERS NAME	SCHOOL DISTRICT	LAND	TAX DESCRIPTION	TAXABLE VALUE
CURRENT OWNERS ADDRESS	PARCEL SIZE/GRID COORD	TOTAL	SPECIAL DISTRICTS	TAX AMOUNT
*****				
34.003-2-20	2480 Cr 49			34.003-2-20
McCargar Mitch J	210 1 Family Res		BAS STAR 41854	ACCT 1- 62-11
2480 County Route 49	Brasher Falls 402001	15,200	Brasher Falls School	BILL 3487
Winthrop, NY 13697	.50ar	35,000		26,100
	FRNT 200.00 DPTH 307.00			822.73
	ACRES 1.20			
	EAST-0366818 NRTH-1748473			
	DEED BOOK 2000 PG-24304			
	FULL MARKET VALUE	41,176		
			TOTAL TAX ---	209.21**
			DATE #1	09/30/20
			AMT DUE	209.21
*****				
33.002-2-1.111	3129 Cr 49			33.002-2-1.111
McCarger Scott R	240 Rural res		BAS STAR 41854	ACCT 1- 30- 7
Lauber Bobbi-Jo M	Brasher Falls 402001	38,000	Brasher Falls School	BILL 3488
3129 County Route 49	2346'Fr	110,000		26,100
Norfolk, NY 13667	48.067A			2,585.73
	ACRES 48.10			
	EAST-0351136 NRTH-1753295			
	DEED BOOK 2003 PG-22160			
	FULL MARKET VALUE	129,412		
			TOTAL TAX ---	1,972.20**
			DATE #1	09/30/20
			AMT DUE	1,972.20
*****				
45.001-1-28.1	Cr 49			45.001-1-28.1
Mccarthy James	314 Rural vac<10		Brasher Falls School	ACCT 1- 81-12.22
1615 County Route 49	Brasher Falls 402001	1,500		BILL 3489
Winthrop, NY 13697	ACRES 2.60	1,500		35.26
	EAST-0384422 NRTH-1741546			
	DEED BOOK 946 PG-00323			
	FULL MARKET VALUE	1,765		
			TOTAL TAX ---	35.26**
			DATE #1	09/30/20
			AMT DUE	35.26
*****				
45.001-1-6.4	1609 Cr 49			45.001-1-6.4
Mccarthy James P	484 1 use sm bld		Brasher Falls School	BILL 3490
1615 County Route 49	Brasher Falls 402001	9,000		470.13
Winthrop, NY 13697	Gun Shop & Barn	20,000		
	1.22a (D) Parcel # 1			
	150x372			
	ACRES 1.10			
	EAST-0384852 NRTH-1742298			
	DEED BOOK 1986 PG-1147			
	FULL MARKET VALUE	23,529		
			TOTAL TAX ---	470.13**
			DATE #1	09/30/20
			AMT DUE	470.13
*****				



STATE OF NEW YORK  
 COUNTY - St Lawrence  
 SCHOOL - Brasher Falls  
 TOWN - Stockholm  
 SWIS - 408000

2 0 2 0 S C H O O L T A X R O L L  
 T A X A B L E SECTION OF THE ROLL - 1  
 OWNERS NAME SEQUENCE  
 UNIFORM PERCENT OF VALUE IS 085.00

PAGE 1371  
 VALUATION DATE-JUL 01, 2019  
 TAXABLE STATUS DATE-MAR 01, 2020

TAX MAP PARCEL NUMBER	PROPERTY LOCATION & CLASS	ASSESSMENT	EXEMPTION CODE-----	SCHOOL
CURRENT OWNERS NAME	SCHOOL DISTRICT	LAND	TAX DESCRIPTION	TAXABLE VALUE
CURRENT OWNERS ADDRESS	PARCEL SIZE/GRID COORD	TOTAL	SPECIAL DISTRICTS	TAX AMOUNT
*****				
45.001-1-8.2	CR 49 311 Res vac land		Brasher Falls School	2,000
McCarthy James P	Brasher Falls 402001	2,000		
McCarthy Victoria J	ACRES 1.10	2,000		
1615 County Route 49	EAST-0384666 NRTH-1742274			
Winthrop, NY 13697	DEED BOOK 2003 PG-19901			
	FULL MARKET VALUE	2,353		
TOTAL TAX ---				47.01**
				DATE #1 09/30/20
				AMT DUE 47.01
*****				
45.003-1-11.12	Cr 49 322 Rural vac>10		Brasher Falls School	7,900
Mccarthy James P	Brasher Falls 402001	7,900		
Mccarthy Victoria	FRNT 815.00 DPTH	7,900		
1615 County Route 49	ACRES 25.10			
Winthrop, NY 13697	EAST-0388969 NRTH-1733416			
	DEED BOOK 1041 PG-00835			
	FULL MARKET VALUE	9,294		
TOTAL TAX ---				185.70**
				DATE #1 09/30/20
				AMT DUE 185.70
*****				
44.002-2-26.1	144 Sh 11C 270 Mfg housing		ENH STAR 41834	
Mccarthy John F Jr	Brasher Falls 402001	14,500	Brasher Falls School	35,000
Mccarthy Carla J	Trlr/garage Also 1999/147	35,000		
144 State Highway 11C	FRNT 214.00 DPTH 175.00			
Winthrop, NY 13697	ACRES 0.84			
	EAST-0373461 NRTH-1738043			
	DEED BOOK 1092 PG-142			
	FULL MARKET VALUE	41,176		
TOTAL TAX ---				0.00**
				DATE #1 09/30/20
				AMT DUE 0.00
*****				
33.002-2-8.111	29 Brookdale Jenkins Rd 240 Rural res		BAS STAR 41854	
McCarthy Joyce M	Brasher Falls 402001	43,400	Brasher Falls School	70,000
11935 Linda Ave	50.0a & 5.74A (D)	70,000		
Tavares, FL 32778	ACRES 47.30			
	EAST-0356616 NRTH-1753175			
PRIOR OWNER ON 3/01/2020	DEED BOOK 2008 PG-20498			
McCarthy Joyce M	FULL MARKET VALUE	82,353		
TOTAL TAX ---				1,031.94**
				DATE #1 09/30/20
				AMT DUE 1,031.94
*****				

STATE OF NEW YORK  
 COUNTY - St Lawrence  
 SCHOOL - Brasher Falls  
 TOWN - Stockholm  
 SWIS - 408000

2 0 2 0 S C H O O L T A X R O L L  
 T A X A B L E SECTION OF THE ROLL - 1  
 OWNERS NAME SEQUENCE  
 UNIFORM PERCENT OF VALUE IS 085.00

PAGE 1372  
 VALUATION DATE-JUL 01, 2019  
 TAXABLE STATUS DATE-MAR 01, 2020

TAX MAP PARCEL NUMBER	PROPERTY LOCATION & CLASS	ASSESSMENT	EXEMPTION CODE-----	SCHOOL
CURRENT OWNERS NAME	SCHOOL DISTRICT	LAND	TAX DESCRIPTION	TAXABLE VALUE
CURRENT OWNERS ADDRESS	PARCEL SIZE/GRID COORD	TOTAL	SPECIAL DISTRICTS	TAX AMOUNT
***** 33.002-2-10 *****				
33.002-2-10	23 Brookdale Jenkins Rd			ACCT 1- 33-15
McCarthy Joyce M	314 Rural vac<10		Brasher Falls School	1,500
11935 Linda Ave	Brasher Falls 402001	1,500		
Tavares, FL 32778	FRNT 75.00 DPTH 120.00	1,500		
	EAST-0355116 NRTH-1753308			
	DEED BOOK 2008 PG-20498			
PRIOR OWNER ON 3/01/2020	FULL MARKET VALUE	1,765		
McCarthy Joyce M				
TOTAL TAX ---				35.26**
				DATE #1 09/30/20
				AMT DUE 35.26
***** 45.001-1-6.2 *****				
45.001-1-6.2	1629 Cr 49			ACCT 1- 33-15
McCarthy Nancy M	270 Mfg housing		Brasher Falls School	35,000
1631 County Route 49	Brasher Falls 402001	15,100		
Winthrop, NY 13697	125x372	35,000		
	1.15 (D) Parcel #4			
	ACRES 1.10			
	EAST-0385053 NRTH-1742839			
	DEED BOOK 1087 PG-1			
	FULL MARKET VALUE	41,176		
TOTAL TAX ---				822.73**
				DATE #1 09/30/20
				AMT DUE 822.73
***** 45.001-1-8.3 *****				
45.001-1-8.3	1631 CR 49			ACCT 1- 55-14
McCarthy Nancy M	270 Mfg housing		ENH STAR 41834	38,000
1631 County Route 49	Brasher Falls 402001	14,000	Brasher Falls School	38,000
Winthrop, NY 13697	201x185x200x167	38,000		
	FRNT 201.00 DPTH 176.00			
	EAST-0385190 NRTH-1742959			
	DEED BOOK 2004 PG-2339			
	FULL MARKET VALUE	44,706		
TOTAL TAX ---				0.00**
				DATE #1 09/30/20
				AMT DUE 270.33
***** 45.003-1-7.1 *****				
45.003-1-7.1	Off CR 49			ACCT 1- 55-14
McCarthy Richard D	910 Priv forest		Brasher Falls School	11,500
1021 Buckton Rd	Brasher Falls 402001	11,500		
Winthrop, NY 13697	550'fr	11,500		
	ACRES 20.00			
	EAST-0387930 NRTH-1734238			
	DEED BOOK 1101 PG-575			
	FULL MARKET VALUE	13,529		
TOTAL TAX ---				270.33**
				DATE #1 09/30/20
				AMT DUE 270.33
*****				



STATE OF NEW YORK  
 COUNTY - St Lawrence  
 SCHOOL - Brasher Falls  
 TOWN - Stockholm  
 SWIS - 408000

2 0 2 0 S C H O O L T A X R O L L  
 T A X A B L E SECTION OF THE ROLL - 1  
 OWNERS NAME SEQUENCE  
 UNIFORM PERCENT OF VALUE IS 085.00

PAGE 1373  
 VALUATION DATE-JUL 01, 2019  
 TAXABLE STATUS DATE-MAR 01, 2020

TAX MAP PARCEL NUMBER	PROPERTY LOCATION & CLASS	ASSESSMENT	EXEMPTION CODE-----	SCHOOL
CURRENT OWNERS NAME	SCHOOL DISTRICT	LAND	TAX DESCRIPTION	TAXABLE VALUE
CURRENT OWNERS ADDRESS	PARCEL SIZE/GRID COORD	TOTAL	SPECIAL DISTRICTS	TAX AMOUNT
*****				
45.003-1-11.11	1021A,B Buckton Rd			45.003-1-11.11
McCarthy Richard D	240 Rural res		ENH STAR 41834	ACCT 1-81-12.11
1021 Buckton Rd	Brasher Falls 402001	28,600	Brasher Falls School	BILL 3499
Winthrop, NY 13697	FRNT 265.00 DPTH	95,000		
	ACRES 24.60 BANK8888830			
	EAST-0388384 NRTH-1733092			
	DEED BOOK 1067 PG-275			
	FULL MARKET VALUE	111,765		
			TOTAL TAX ---	805.57**
				DATE #1 09/30/20
				AMT DUE 805.57
*****				
45.003-1-20.2	Buckton Rd			45.003-1-20.2
McCarthy Richard D	311 Res vac land		Brasher Falls School	BILL 3500
1021 Buckton Rd	Brasher Falls 402001	4,000		94.03
Winthrop, NY 13697	FRNT 250.00 DPTH	4,000		
	ACRES 3.00			
	EAST-0388354 NRTH-1732395			
	DEED BOOK 2007 PG-1497			
	FULL MARKET VALUE	4,706		
			TOTAL TAX ---	94.03**
				DATE #1 09/30/20
				AMT DUE 94.03
*****				
44.004-2-35	75 East Part Rd			44.004-2-35
McCarthy Robert C	270 Mfg housing		BAS STAR 41854	BILL 3501
McCarthy Sylvie M	Brasher Falls 402001	17,800	Brasher Falls School	26,100
75 East Part Rd	400x440(d)	37,000		869.74
Winthrop, NY 13697	FRNT 400.00 DPTH			
	ACRES 3.80			
	EAST-0380888 NRTH-1728508			
	DEED BOOK 2006 PG-11755			
	FULL MARKET VALUE	43,529		
			TOTAL TAX ---	256.22**
				DATE #1 09/30/20
				AMT DUE 256.22
*****				
33.002-2-8.2	22 Brookdale Jenkins Rd			33.002-2-8.2
McCarthy Tammy L	270 Mfg housing		BAS STAR 41854	BILL 3502
22 Brookdale Jenkins Rd	Brasher Falls 402001	4,700	Brasher Falls School	26,100
Norfolk, NY 13667	178x215x178x220	75,000		1,763.00
	FRNT 178.00 DPTH 215.00			
	BANK8888111			
	EAST-0355264 NRTH-1753157			
	DEED BOOK 2005 PG-10620			
	FULL MARKET VALUE	88,235		
			TOTAL TAX ---	1,149.47**
				DATE #1 09/30/20
				AMT DUE 1,149.47
*****				

STATE OF NEW YORK  
 COUNTY - St Lawrence  
 SCHOOL - Brasher Falls  
 TOWN - Stockholm  
 SWIS - 408000

2 0 2 0 S C H O O L T A X R O L L  
 T A X A B L E SECTION OF THE ROLL - 1  
 OWNERS NAME SEQUENCE  
 UNIFORM PERCENT OF VALUE IS 085.00

PAGE 1374  
 VALUATION DATE-JUL 01, 2019  
 TAXABLE STATUS DATE-MAR 01, 2020

TAX MAP PARCEL NUMBER	PROPERTY LOCATION & CLASS	ASSESSMENT	EXEMPTION CODE-----	SCHOOL
CURRENT OWNERS NAME	SCHOOL DISTRICT	LAND	TAX DESCRIPTION	TAXABLE VALUE
CURRENT OWNERS ADDRESS	PARCEL SIZE/GRID COORD	TOTAL	SPECIAL DISTRICTS	TAX AMOUNT
*****				
45.001-1-6.3	1613 Cr 49			45.001-1-6.3 *****
Mccarthy Victoria	270 Mfg housing		Brasher Falls School	42,000
1615 County Route 49	Brasher Falls 402001	15,200		
Winthrop, NY 13697	Trailer & Barn	42,000		
	125x372			
	1.32a(d) Parcel # 2			
	ACRES 1.20			
	EAST-0384865 NRTH-1742461			
	DEED BOOK 2018 PG-12922			
	FULL MARKET VALUE	49,412		
			TOTAL TAX ---	987.28**
				DATE #1 09/30/20
				AMT DUE 987.28
*****				
45.001-1-6.1	1615 Cr 49			45.001-1-6.1 *****
McCarthy Victoria J	210 1 Family Res		ENH STAR 41834	
1615 County Route 49	Brasher Falls 402001	16,600	Brasher Falls School	96,000
Winthrop, NY 13697	FRNT 321.00 DPTH 372.00	96,000		
	ACRES 2.60			
	EAST-0384951 NRTH-1742654			
	DEED BOOK 1086 PG-1149			
	FULL MARKET VALUE	112,941		
			TOTAL TAX ---	829.08**
				DATE #1 09/30/20
				AMT DUE 829.08
*****				
55.001-1-39.1	CR 47			55.001-1-39.1 *****
McConnell Alexander J	311 Res vac land		Brasher Falls School	19,500
80 Grantville Rd	Brasher Falls 402001	19,500		
Norfolk, NY 13667	Also See 795/413	19,500		
	1515'fr			
	ACRES 33.90			
	EAST-0369711 NRTH-1726822			
	DEED BOOK 2019 PG-10187			
	FULL MARKET VALUE	22,941		
			TOTAL TAX ---	458.38**
				DATE #1 09/30/20
				AMT DUE 458.38
*****				
34.059-1-23	1872 Cr 49			34.059-1-23 *****
Mccuin Robert J	210 1 Family Res		BAS STAR 41854	
Mccuin Debbie J	Brasher Falls 402001	15,900	Brasher Falls School	80,000
PO Box 411	.50ar	80,000		
Winthrop, NY 13697	ACRES 1.90 BANK8888220			
	EAST-0379387 NRTH-1749870			
	DEED BOOK 1999 PG-13717			
	FULL MARKET VALUE	94,118		
			TOTAL TAX ---	1,267.01**
				DATE #1 09/30/20
				AMT DUE 1,267.01
*****				



STATE OF NEW YORK  
 COUNTY - St Lawrence  
 SCHOOL - Brasher Falls  
 TOWN - Stockholm  
 SWIS - 408000

2 0 2 0 S C H O O L T A X R O L L  
 T A X A B L E SECTION OF THE ROLL - 1  
 OWNERS NAME SEQUENCE  
 UNIFORM PERCENT OF VALUE IS 085.00

PAGE 1375  
 VALUATION DATE-JUL 01, 2019  
 TAXABLE STATUS DATE-MAR 01, 2020

TAX MAP PARCEL NUMBER	PROPERTY LOCATION & CLASS	ASSESSMENT	EXEMPTION CODE-----	SCHOOL
CURRENT OWNERS NAME	SCHOOL DISTRICT	LAND	TAX DESCRIPTION	TAXABLE VALUE
CURRENT OWNERS ADDRESS	PARCEL SIZE/GRID COORD	TOTAL	SPECIAL DISTRICTS	TAX AMOUNT
***** 45.003-1-25 *****				
968,976	Buckton Rd			ACCT 1- 47- 1
45.003-1-25	210 1 Family Res		BAS STAR 41854	BILL 3507
McDonald Joyce I	Brasher Falls 402001	21,000	Brasher Falls School	26,100
PO Box 274	41864-10,000 Kerry Dunbar	75,000		1,763.00
Madrid, NY 13660	7ar			
	ACRES 7.10 BANK8888869			
	EAST-0387778 NRTH-1731232			
	DEED BOOK 2013 PG-16580			
	FULL MARKET VALUE	88,235		
			TOTAL TAX ---	1,149.47**
				DATE #1 09/30/20
				AMT DUE 1,149.47
***** 25.003-3-6 *****				
932	Sh 420			ACCT 1- 95- 9
25.003-3-6	210 1 Family Res		BAS STAR 41854	BILL 3508
McLaughlin Dennis	Brasher Falls 402001	10,100	Brasher Falls School	26,100
McLaughlin Yvonne	FRNT 100.00 DPTH 200.00	48,000		1,128.32
932 State Highway 420	EAST-0371801 NRTH-1760457			
Brasher Falls, NY 13613	DEED BOOK 1011 PG-00801			
	FULL MARKET VALUE	56,471		
			TOTAL TAX ---	514.79**
				DATE #1 09/30/20
				AMT DUE 514.79
***** 34.067-2-7 *****				
34.067-2-7	Cr 49			ACCT 1- 64-10
Mcmann James	314 Rural vac<10		Brasher Falls School	BILL 3509
% Jim Burke	Brasher Falls 402001	5,400		126.94
5429 Lucknow Dr	FRNT 125.00 DPTH 215.00	5,400		
Clay, NY 13041	EAST-0378853 NRTH-1749222			
	DEED BOOK 879 PG-00293			
	FULL MARKET VALUE	6,353		
			TOTAL TAX ---	126.94**
				DATE #1 09/30/20
				AMT DUE 126.94
***** 34.059-1-17 *****				
34.059-1-17	452 Sh 420			ACCT 1- 89- 7
Meacham Robert J	210 1 Family Res		BAS STAR 41854	BILL 3510
Meacham Debra L	Brasher Falls 402001	16,200	Brasher Falls School	26,100
PO Box 281	No Sewer Available	170,000		3,996.12
Winthrop, NY 13697	3.5ar			
	ACRES 2.20			
	EAST-0379459 NRTH-1751211			
	DEED BOOK 1999 PG-16793			
	FULL MARKET VALUE	200,000		
			TOTAL TAX ---	3,382.60**
				DATE #1 09/30/20
				AMT DUE 3,382.60

\*\*\*\*\*

STATE OF NEW YORK  
 COUNTY - St Lawrence  
 SCHOOL - Brasher Falls  
 TOWN - Stockholm  
 SWIS - 408000

2 0 2 0 S C H O O L T A X R O L L  
 T A X A B L E SECTION OF THE ROLL - 1  
 OWNERS NAME SEQUENCE  
 UNIFORM PERCENT OF VALUE IS 085.00

PAGE 1376  
 VALUATION DATE-JUL 01, 2019  
 TAXABLE STATUS DATE-MAR 01, 2020

TAX MAP PARCEL NUMBER	PROPERTY LOCATION & CLASS	ASSESSMENT	EXEMPTION CODE-----	SCHOOL
CURRENT OWNERS NAME	SCHOOL DISTRICT	LAND	TAX DESCRIPTION	TAXABLE VALUE
CURRENT OWNERS ADDRESS	PARCEL SIZE/GRID COORD	TOTAL	SPECIAL DISTRICTS	TAX AMOUNT
***** 44.001-1-4 *****				
44.001-1-4	Off Pickle St			ACCT 1- 23-11
Meites Robin L	910 Priv forest		Forest 480 47460	BILL 3511
723 Pickle St	Brasher Falls 402001	23,200	Brasher Falls School	12,633
Winthrop, NY 13697	480A # 40-90	23,200		248.39
	Also 2014/2612			
	ACRES 54.80			
MAY BE SUBJECT TO PAYMENT	EAST-0362631 NRTH-1741957			
UNDER RPTL480A UNTIL 2029	DEED BOOK 2000 PG-9305			
	FULL MARKET VALUE	27,294		
			TOTAL TAX ---	248.39**
			DATE #1	09/30/20
			AMT DUE	248.39
***** 44.001-1-7 *****				
44.001-1-7	723 Pickle St			ACCT 1- 23- 9
Meites Robin L	240 Rural res		Forest 480 47460	BILL 3512
723 Pickle St	Brasher Falls 402001	76,500	BAS STAR 41854	16,289
Winthrop, NY 13697	480A # 40-90	115,000	Brasher Falls School	26,100
	Also 2014/2612			2,320.36
	ACRES 133.90			
MAY BE SUBJECT TO PAYMENT	EAST-0363540 NRTH-1738541			
UNDER RPTL480A UNTIL 2029	DEED BOOK 2000 PG-9305			
	FULL MARKET VALUE	135,294		
			TOTAL TAX ---	1,706.84**
			DATE #1	09/30/20
			AMT DUE	1,706.84
***** 44.001-3-15.2 *****				
44.001-3-15.2	437 Mccarthy Rd			ACCT 1- 64- 2.2
Merria Rita M	210 1 Family Res - WTRFNT		Brasher Falls School	BILL 3513
437 McCarthy Rd	Brasher Falls 402001	19,300		95,000
Winthrop, NY 13697	Lc-Rita Lozano	95,000		2,233.13
	ACRES 5.30			
	EAST-0367849 NRTH-1741330			
	DEED BOOK 2004 PG-8873			
	FULL MARKET VALUE	111,765		
			TOTAL TAX ---	2,233.13**
			DATE #1	09/30/20
			AMT DUE	2,233.13
***** 44.004-2-16 *****				
44.004-2-16	East Part Rd			BILL 3514
Meyer Margaret E	314 Rural vac<10 - WTRFNT		Brasher Falls School	305.59
Meyer Jerri D	Brasher Falls 402001	13,000		
311 Cottrell Rd	Subd Lot (1)	13,000		
Greenwich, NY 12834	221' River Ft			
	FRNT 181.00 DPTH			
	ACRES 5.60			
	EAST-0381732 NRTH-1728573			
	DEED BOOK 1034 PG-01033			
	FULL MARKET VALUE	15,294		
			TOTAL TAX ---	305.59**
			DATE #1	09/30/20
			AMT DUE	305.59

\*\*\*\*\*

STATE OF NEW YORK  
 COUNTY - St Lawrence  
 SCHOOL - Brasher Falls  
 TOWN - Stockholm  
 SWIS - 408000

2 0 2 0 S C H O O L T A X R O L L  
 T A X A B L E SECTION OF THE ROLL - 1  
 OWNERS NAME SEQUENCE  
 UNIFORM PERCENT OF VALUE IS 085.00

PAGE 1377  
 VALUATION DATE-JUL 01, 2019  
 TAXABLE STATUS DATE-MAR 01, 2020

TAX MAP PARCEL NUMBER	PROPERTY LOCATION & CLASS	ASSESSMENT	EXEMPTION CODE-----	SCHOOL
CURRENT OWNERS NAME	SCHOOL DISTRICT	LAND	TAX DESCRIPTION	TAXABLE VALUE
CURRENT OWNERS ADDRESS	PARCEL SIZE/GRID COORD	TOTAL	SPECIAL DISTRICTS	TAX AMOUNT
***** 25.003-4-15.11 *****				
25.003-4-15.11	560 Mahoney Rd			ACCT 1- 65- 1 BILL 3515
Michaud Donald L (Lu)	240 Rural res		ENH STAR 41834	60,730
Michaud Lois M (Lu)	Brasher Falls 402001	35,100	Brasher Falls School	89,000
560 Mahoney Rd	Also 2010/1302	89,000		
Brasher Falls, NY 13613	ACRES 31.10			
	EAST-0370533 NRTH-1761416			
	DEED BOOK 2007 PG-12050			
	FULL MARKET VALUE	104,706		
			TOTAL TAX ---	664.53**
			DATE #1	09/30/20
			AMT DUE	664.53
***** 56.002-1-3.2 *****				
56.002-1-3.2	690 CR 49			BILL 3516
Miller Reuben J	240 Rural res		Silo 42100	4,400
Miller Elizabeth J	Brasher Falls 402001	72,800	BAS STAR 41854	26,100
690 County Route 49	ACRES 90.50	108,000	Brasher Falls School	103,600
Winthrop, NY 13697	EAST-0398703 NRTH-1724200			
	DEED BOOK 2017 PG-7464			
	FULL MARKET VALUE	127,059		
			TOTAL TAX ---	1,821.76**
			DATE #1	09/30/20
			AMT DUE	1,821.76
***** 25.003-4-2.122 *****				
25.003-4-2.122	548 Mahoney Rd			BILL 3517
Miller Wilfred F Jr & Jean	210 1 Family Res		Brasher Falls School	104,000
Cootware Sian L	Brasher Falls 402001	15,000		2,444.69
548 Mahoney Rd	245x263x148x245	104,000		
Brasher Falls, NY 13613	FRNT 234.00 DPTH 227.00			
	EAST-0369692 NRTH-1761386			
	DEED BOOK 2013 PG-19165			
	FULL MARKET VALUE	122,353		
			TOTAL TAX ---	2,444.69**
			DATE #1	09/30/20
			AMT DUE	2,444.69
***** 34.003-3-7 *****				
34.003-3-7	2244 Cr 49			BILL 3518
Miner Charles S	270 Mfg housing		Brasher Falls School	46,000
Miner Nicole Montgomery	Brasher Falls 402001	15,400		1,081.30
2244 County Route 49	Corr.1033/487 & 1056/370	46,000		
Winthrop, NY 13697	1.967A-Haynes Smith			
	200x345x245x374			
	FRNT 200.00 DPTH			
	ACRES 1.80 BANK8888830			
	EAST-0370848 NRTH-1745844			
	DEED BOOK 2015 PG-9685			
	FULL MARKET VALUE	54,118		
			TOTAL TAX ---	1,081.30**
			DATE #1	09/30/20
			AMT DUE	1,081.30

\*\*\*\*\*

STATE OF NEW YORK  
 COUNTY - St Lawrence  
 SCHOOL - Brasher Falls  
 TOWN - Stockholm  
 SWIS - 408000

2 0 2 0 S C H O O L T A X R O L L  
 T A X A B L E SECTION OF THE ROLL - 1  
 OWNERS NAME SEQUENCE  
 UNIFORM PERCENT OF VALUE IS 085.00

PAGE 1378  
 VALUATION DATE-JUL 01, 2019  
 TAXABLE STATUS DATE-MAR 01, 2020

TAX MAP PARCEL NUMBER	PROPERTY LOCATION & CLASS	ASSESSMENT	EXEMPTION CODE-----	SCHOOL
CURRENT OWNERS NAME	SCHOOL DISTRICT	LAND	TAX DESCRIPTION	TAXABLE VALUE
CURRENT OWNERS ADDRESS	PARCEL SIZE/GRID COORD	TOTAL	SPECIAL DISTRICTS	TAX AMOUNT
*****				
45.003-1-35.1	164 Haack Rd			45.003-1-35.1
	240 Rural res		BAS STAR 41854	ACCT 1-42-4.2
Mitchell Albert	Brasher Falls 402001	28,200	Brasher Falls School	BILL 3519
164 Haack Rd	Easement 2012/6452	65,000		26,100
Winthrop, NY 13697	ACRES 17.40			1,527.93
	EAST-0387051 NRTH-1728181			
	DEED BOOK 2012 PG-15075			
	FULL MARKET VALUE	76,471		
			TOTAL TAX ---	914.41**
				DATE #1 09/30/20
				AMT DUE 914.41
*****				
44.004-3-6	Reed Rd/abandoned			44.004-3-6
	910 Priv forest		Brasher Falls School	ACCT 1- 41- 9
Mitchell Donald J (LU)	Brasher Falls 402001	15,000		BILL 3520
Mitchell Linda L (LU)	29 Ar	15,000		15,000
84 Smith Rd	FRNT 144.00 DPTH			352.60
Brasher Falls, NY 13613	ACRES 29.86			
	EAST-0374263 NRTH-1728443			
	DEED BOOK 2017 PG-912			
	FULL MARKET VALUE	17,647		
			TOTAL TAX ---	352.60**
				DATE #1 09/30/20
				AMT DUE 352.60
*****				
44.004-3-19	99 East Part Rd			44.004-3-19
	210 1 Family Res		BAS STAR 41854	ACCT 1- 88- 3
Mitchell Lisa	Brasher Falls 402001	14,500	Brasher Falls School	BILL 3521
99 East Part Rd	1 Ar	65,000		26,100
Winthrop, NY 13697	FRNT 215.00 DPTH 175.00			1,527.93
	BANK8888220			
	EAST-0380801 NRTH-1729135			
	DEED BOOK 2013 PG-615			
	FULL MARKET VALUE	76,471		
			TOTAL TAX ---	914.41**
				DATE #1 09/30/20
				AMT DUE 914.41
*****				
45.001-1-15.12	1376 Cr 49			45.001-1-15.12
	210 1 Family Res		BAS STAR 41854	BILL 3522
Montgomery David	Brasher Falls 402001	15,900	Brasher Falls School	26,100
1376 County Route 49	305'fr	35,000		822.73
Winthrop, NY 13697-3150	ACRES 1.90			
	EAST-0387129 NRTH-1737102			
	DEED BOOK 2002 PG-19883			
	FULL MARKET VALUE	41,176		
			TOTAL TAX ---	209.21**
				DATE #1 09/30/20
				AMT DUE 209.21
*****				



STATE OF NEW YORK  
 COUNTY - St Lawrence  
 SCHOOL - Brasher Falls  
 TOWN - Stockholm  
 SWIS - 408000

2 0 2 0 S C H O O L T A X R O L L  
 T A X A B L E SECTION OF THE ROLL - 1  
 OWNERS NAME SEQUENCE  
 UNIFORM PERCENT OF VALUE IS 085.00

PAGE 1379  
 VALUATION DATE-JUL 01, 2019  
 TAXABLE STATUS DATE-MAR 01, 2020

TAX MAP PARCEL NUMBER	PROPERTY LOCATION & CLASS	ASSESSMENT	EXEMPTION CODE-----	SCHOOL
CURRENT OWNERS NAME	SCHOOL DISTRICT	LAND	TAX DESCRIPTION	TAXABLE VALUE
CURRENT OWNERS ADDRESS	PARCEL SIZE/GRID COORD	TOTAL	SPECIAL DISTRICTS	TAX AMOUNT
*****				
45.001-1-15.111	Cr 49		45.001-1-15.111	*****
Montgomery David	910 Priv forest		ACCT 1- 94- 7.1	BILL 3523
Montgomery Jonathan	Brasher Falls 402001	22,800	Brasher Falls School	22,800
1378 County Route 49	238'fr	22,800		
Winthrop, NY 13697	ACRES 39.60			
	EAST-0387951 NRTH-1737892			
	DEED BOOK 2000 PG-8365			
	FULL MARKET VALUE	26,824		
			TOTAL TAX ---	535.95**
			DATE #1	09/30/20
			AMT DUE	535.95
*****				
55.002-1-18.21	636 Elliott Rd		55.002-1-18.21	*****
Montgomery David L	270 Mfg housing		ACCT 1- 31- 3.2	BILL 3524
Montgomery Shirley J	Brasher Falls 402001	11,200	BAS STAR 41854	26,100
636 Elliott Rd	Also 2009/6111	32,000	Brasher Falls School	752.21
Winthrop, NY 13697	FRNT 202.00 DPTH 99.00			
	EAST-0375998 NRTH-1722333			
	DEED BOOK 957 PG-686			
	FULL MARKET VALUE	37,647		
			TOTAL TAX ---	138.69**
			DATE #1	09/30/20
			AMT DUE	138.69
*****				
44.004-2-30	176 East Part Rd		44.004-2-30	*****
Montgomery David L Jr	314 Rural vac<10 - WTRFNT		Brasher Falls School	BILL 3525
Montgomery Sheri L	Brasher Falls 402001	12,000		282.08
11823 Newtown Trl	Subd Lot (15) Plus Island	12,000		
San Antonio, TX 78253	305' River Ft			
	FRNT 200.00 DPTH			
	ACRES 5.50			
	EAST-0381031 NRTH-1731705			
	DEED BOOK 2015 PG-16599			
	FULL MARKET VALUE	14,118		
			TOTAL TAX ---	282.08**
			DATE #1	09/30/20
			AMT DUE	282.08
*****				
34.003-3-6	2262 Cr 49		34.003-3-6	*****
Montgomery Jonathan	270 Mfg housing		Brasher Falls School	BILL 3526
2262 County Route 49	Brasher Falls 402001	17,000		869.74
Winthrop, NY 13697	587x106x533x333	37,000		
	FRNT 587.00 DPTH			
	ACRES 3.00			
	EAST-0370587 NRTH-1745605			
	DEED BOOK 2018 PG-5204			
	FULL MARKET VALUE	43,529		
			TOTAL TAX ---	869.74**
			DATE #1	09/30/20
			AMT DUE	869.74
*****				



STATE OF NEW YORK  
 COUNTY - St Lawrence  
 SCHOOL - Brasher Falls  
 TOWN - Stockholm  
 SWIS - 408000

2 0 2 0 S C H O O L T A X R O L L  
 T A X A B L E SECTION OF THE ROLL - 1  
 OWNERS NAME SEQUENCE  
 UNIFORM PERCENT OF VALUE IS 085.00

PAGE 1380  
 VALUATION DATE-JUL 01, 2019  
 TAXABLE STATUS DATE-MAR 01, 2020

TAX MAP PARCEL NUMBER	PROPERTY LOCATION & CLASS	ASSESSMENT	EXEMPTION CODE-----	SCHOOL
CURRENT OWNERS NAME	SCHOOL DISTRICT	LAND	TAX DESCRIPTION	TAXABLE VALUE
CURRENT OWNERS ADDRESS	PARCEL SIZE/GRID COORD	TOTAL	SPECIAL DISTRICTS	TAX AMOUNT
***** 33.002-3-13 *****				
33.002-3-13	2977 Cr 49 210 1 Family Res		Brasher Falls School	64,000
Montgomery Jonathan D	Brasher Falls 402001	13,300		
2977 County Route 49	220x150x165x127	64,000		
Norwood, NY 13668	FRNT 220.00 DPTH 138.00 BANK8888869 EAST-0354858 NRTH-1752635 DEED BOOK 2018 PG-11162 FULL MARKET VALUE	75,294		
TOTAL TAX ---				1,504.42**
				DATE #1 09/30/20
				AMT DUE 1,504.42
***** 45.001-1-15.21 *****				
45.001-1-15.21	1378 Cr 49 210 1 Family Res		BAS STAR 41854 Brasher Falls School	46,000
Montgomery Melvin	Brasher Falls 402001	15,600		
Montgomery Laura	Also 2004/16397	46,000		
1378 County Route 49	388x200			
Winthrop, NY 13697	FRNT 388.00 DPTH 200.00 ACRES 1.60 EAST-0386874 NRTH-1737329 DEED BOOK 1011 PG-00947 FULL MARKET VALUE	54,118		
TOTAL TAX ---				467.78**
				DATE #1 09/30/20
				AMT DUE 467.78
***** 45.003-1-10 *****				
45.003-1-10	1221 Cr 49 270 Mfg housing		Brasher Falls School	40,000
Montgomery Melvin	Brasher Falls 402001	16,000		
Montgomery Laura	House & MH	40,000		
1378 County Route 49	231x350x231x400			
Winthrop, NY 13697	FRNT 231.00 DPTH 375.00 ACRES 1.99 EAST-0389077 NRTH-1733827 DEED BOOK 2010 PG-1654 FULL MARKET VALUE	47,059		
TOTAL TAX ---				940.26**
				DATE #1 09/30/20
				AMT DUE 940.26
*****				

STATE OF NEW YORK  
 COUNTY - St Lawrence  
 SCHOOL - Brasher Falls  
 TOWN - Stockholm  
 SWIS - 408000

2 0 2 0 S C H O O L T A X R O L L  
 T A X A B L E SECTION OF THE ROLL - 1  
 OWNERS NAME SEQUENCE  
 UNIFORM PERCENT OF VALUE IS 085.00

PAGE 1381  
 VALUATION DATE-JUL 01, 2019  
 TAXABLE STATUS DATE-MAR 01, 2020

TAX MAP PARCEL NUMBER	PROPERTY LOCATION & CLASS	ASSESSMENT	EXEMPTION CODE-----	SCHOOL
CURRENT OWNERS NAME	SCHOOL DISTRICT	LAND	TAX DESCRIPTION	TAXABLE VALUE
CURRENT OWNERS ADDRESS	PARCEL SIZE/GRID COORD	TOTAL	SPECIAL DISTRICTS	TAX AMOUNT
*****				
45.001-1-22	1409,1409B Cr 49			45.001-1-22
Montgomery Melvin M	280 Res Multiple		Brasher Falls School	ACCT 1- 94-11
1378 County Route 49	Brasher Falls 402001	40,000		BILL 3530
Winthrop, NY 13697	36.52A(D)	85,000		
	ACRES 57.50			
	EAST-0386392 NRTH-1736616			
	DEED BOOK 2016 PG-6857			
	FULL MARKET VALUE	100,000		
			TOTAL TAX ---	1,998.06**
				DATE #1 09/30/20
				AMT DUE 1,998.06
*****				
34.076-3-8	251 Sh 420			34.076-3-8
Moody Chrissy	210 1 Family Res		Brasher Falls School	ACCT 1- 10-13
Cayea Brandon	Brasher Falls 402001	9,300		BILL 3531
251 State Highway 420	148X110X140X110	62,000		
Brasher Falls, NY 13613	FRNT 148.00 DPTH 110.00			
	EAST-0382199 NRTH-1746365			
	DEED BOOK 2020 PG-3086			
	FULL MARKET VALUE	72,941		
PRIOR OWNER ON 3/01/2020			TOTAL TAX ---	1,457.41**
Weller Michael J				DATE #1 09/30/20
				AMT DUE 1,457.41
*****				
44.002-2-4.2	Ush 11			44.002-2-4.2
Moomey Anne M	314 Rural vac<10		Brasher Falls School	ACCT 1- 29-14.2
437 State Highway 11C	Brasher Falls 402001	5,000		BILL 3532
Winthrop, NY 13697	Vacant90x350x200x150x170	5,000		
	ACRES 1.00			
	EAST-0377957 NRTH-1743834			
	DEED BOOK 1093 PG-193			
	FULL MARKET VALUE	5,882		
			TOTAL TAX ---	117.53**
				DATE #1 09/30/20
				AMT DUE 117.53
*****				
44.002-2-5	437 Sh 11C			44.002-2-5
Moomey Anne M	210 1 Family Res		BAS STAR 41854	ACCT 1- 99- 9
437 State Highway 11C	Brasher Falls 402001	9,500	Brasher Falls School	BILL 3533
Winthrop, NY 13697	FRNT 100.00 DPTH 170.00	90,000		
	EAST-0378108 NRTH-1743738			
	DEED BOOK 1093 PG-193			
	FULL MARKET VALUE	105,882		
			TOTAL TAX ---	1,502.07**
				DATE #1 09/30/20
				AMT DUE 1,502.07
*****				

STATE OF NEW YORK  
 COUNTY - St Lawrence  
 SCHOOL - Brasher Falls  
 TOWN - Stockholm  
 SWIS - 408000

2 0 2 0 S C H O O L T A X R O L L  
 T A X A B L E SECTION OF THE ROLL - 1  
 OWNERS NAME SEQUENCE  
 UNIFORM PERCENT OF VALUE IS 085.00

PAGE 1382  
 VALUATION DATE-JUL 01, 2019  
 TAXABLE STATUS DATE-MAR 01, 2020

TAX MAP PARCEL NUMBER	PROPERTY LOCATION & CLASS	ASSESSMENT	EXEMPTION CODE-----	SCHOOL
CURRENT OWNERS NAME	SCHOOL DISTRICT	LAND	TAX DESCRIPTION	TAXABLE VALUE
CURRENT OWNERS ADDRESS	PARCEL SIZE/GRID COORD	TOTAL	SPECIAL DISTRICTS	TAX AMOUNT
*****				
55.002-1-27	Off Scott Rd 910 Priv forest		Brasher Falls School	55.002-1-27 ACCT 1- 45- 9 2,500
Moore Helen E Hibbert	Brasher Falls 402001	2,500		BILL 3534 58.77
4038 Hayhurst Rd	ACRES 9.50	2,500		
Yoncalla, OR 97499	EAST-0373180 NRTH-1726886 DEED BOOK 2008 PG-365 FULL MARKET VALUE	2,941		
TOTAL TAX ---				58.77**
				DATE #1 09/30/20
				AMT DUE 58.77
*****				
45.003-1-20.1	Buckton Rd 312 Vac w/imprv		Brasher Falls School	45.003-1-20.1 ACCT 1- 66- 4 37,000
Moore Lloyd	Brasher Falls 402001	33,700		BILL 3535 869.74
Moore Lorraine	ACRES 58.60	37,000		
1201 Mayfield Dr	EAST-0387547 NRTH-1732813 DEED BOOK 704 PG-170 FULL MARKET VALUE	43,529		
Potsdam, NY 13676-4218				
TOTAL TAX ---				869.74**
				DATE #1 09/30/20
				AMT DUE 869.74
*****				
44.001-1-2.1	Crane Rd 910 Priv forest		Brasher Falls School	44.001-1-2.1 ACCT 1- 43-11 27,000
Morley Jacob	Brasher Falls 402001	27,000		BILL 3536 634.68
104 Rennselaer St	Easement 2012/11257	27,000		
Rennselaer Falls, NY 13680	57.775a(D) Excel Survey FRNT 1161.00 DPTH ACRES 57.10 EAST-0361150 NRTH-1741095 DEED BOOK 2018 PG-10748 FULL MARKET VALUE	31,765		
TOTAL TAX ---				634.68**
				DATE #1 09/30/20
				AMT DUE 634.68
*****				
34.076-2-4	664 Sh 11C 210 1 Family Res - WTRFNT		Brasher Falls School	34.076-2-4 ACCT 1-100- 9 49,000
Morrill Ronald D Jr	Brasher Falls 402001	8,600		BILL 3537 1,151.82
Morrill Sarah L	83wfx94x10x220x110x278	49,000		
664 State Highway 11C	FRNT 83.00 DPTH 320.00 BANK8888869 EAST-0382361 NRTH-1747651 DEED BOOK 2013 PG-15702 FULL MARKET VALUE	57,647		
Winthrop, NY 13697				
TOTAL TAX ---				1,151.82**
				DATE #1 09/30/20
				AMT DUE 1,151.82
*****				

STATE OF NEW YORK  
 COUNTY - St Lawrence  
 SCHOOL - Brasher Falls  
 TOWN - Stockholm  
 SWIS - 408000

2 0 2 0 S C H O O L T A X R O L L  
 T A X A B L E SECTION OF THE ROLL - 1  
 OWNERS NAME SEQUENCE  
 UNIFORM PERCENT OF VALUE IS 085.00

PAGE 1383  
 VALUATION DATE-JUL 01, 2019  
 TAXABLE STATUS DATE-MAR 01, 2020

TAX MAP PARCEL NUMBER	PROPERTY LOCATION & CLASS	ASSESSMENT	EXEMPTION CODE-----	SCHOOL
CURRENT OWNERS NAME	SCHOOL DISTRICT	LAND	TAX DESCRIPTION	TAXABLE VALUE
CURRENT OWNERS ADDRESS	PARCEL SIZE/GRID COORD	TOTAL	SPECIAL DISTRICTS	TAX AMOUNT
***** 34.076-3-14 *****				
34.076-3-14	612 Sh 11C			ACCT 1- 76-13
Morrill Ronald Jr	210 1 Family Res		Brasher Falls School	BILL 3538
Morrill Sarah	Brasher Falls 402001	15,100		
616 State Highway 11C	ACRES 1.10 BANK8888869	57,000		
Winthrop, NY 13697	EAST-0381739 NRTH-1746531			
	DEED BOOK 2009 PG-10950			
	FULL MARKET VALUE	67,059		
TOTAL TAX ---				1,339.88**
				DATE #1 09/30/20
				AMT DUE 1,339.88
***** 34.076-3-15 *****				
34.076-3-15	616 Sh 11C			ACCT 1- 83- 5
Morrill Ronald Jr	210 1 Family Res		BAS STAR 41854	BILL 3539
Chapman Sarah	Brasher Falls 402001	5,900	Brasher Falls School	26,100
PO Box 392	66x150x66x145	59,000		
Winthrop, NY 13697	FRNT 66.00 DPTH 148.00			
	EAST-0381636 NRTH-1746673			
	DEED BOOK 2007 PG-8566			
PRIOR OWNER ON 3/01/2020	FULL MARKET VALUE	69,412		
Morrill Ronald Jr				
TOTAL TAX ---				773.37**
				DATE #1 09/30/20
				AMT DUE 773.37
***** 55.002-2-26 *****				
55.002-2-26	568 Buckton Rd			ACCT 1- 79-14.1
Morris Wilfred	210 1 Family Res		Brasher Falls School	BILL 3540
17 King St	Brasher Falls 402001	17,400		
Massena, NY 13662	FRNT 514.00 DPTH 281.00	72,000		
	ACRES 3.40			
	EAST-0379420 NRTH-1724957			
	DEED BOOK 2018 PG-12546			
	FULL MARKET VALUE	84,706		
TOTAL TAX ---				1,692.48**
				DATE #1 09/30/20
				AMT DUE 1,692.48
***** 44.001-1-8.1 *****				
44.001-1-8.1	639 Pickle St			ACCT 1- 67-12.1
Moulton Claudia	270 Mfg housing		ENH STAR 41834	BILL 3541
639 Pickle St	Brasher Falls 402001	15,000	Brasher Falls School	60,730
Winthrop, NY 13697	FRNT 200.00 DPTH 200.00	75,000		
	ACRES 0.92			
	EAST-0362479 NRTH-1737092			
	DEED BOOK 1999 PG-13946			
	FULL MARKET VALUE	88,235		
TOTAL TAX ---				335.44**
				DATE #1 09/30/20
				AMT DUE 335.44
*****				

STATE OF NEW YORK  
 COUNTY - St Lawrence  
 SCHOOL - Brasher Falls  
 TOWN - Stockholm  
 SWIS - 408000

2 0 2 0 S C H O O L T A X R O L L  
 T A X A B L E SECTION OF THE ROLL - 1  
 OWNERS NAME SEQUENCE  
 UNIFORM PERCENT OF VALUE IS 085.00

PAGE 1384  
 VALUATION DATE-JUL 01, 2019  
 TAXABLE STATUS DATE-MAR 01, 2020

TAX MAP PARCEL NUMBER	PROPERTY LOCATION & CLASS	ASSESSMENT	EXEMPTION CODE-----	SCHOOL
CURRENT OWNERS NAME	SCHOOL DISTRICT	LAND	TAX DESCRIPTION	TAXABLE VALUE
CURRENT OWNERS ADDRESS	PARCEL SIZE/GRID COORD	TOTAL	SPECIAL DISTRICTS	TAX AMOUNT
***** 34.083-3-3 *****				
34.083-3-3	Sh 11C			34.083-3-3
Moulton Curtis	312 Vac w/imprv		Brasher Falls School	ACCT 1- 55- 8
Baker Brooke	Brasher Falls 402001	4,500		BILL 3542
539 State Highway 11C	FRNT 100.00 DPTH 200.00	5,000		
Winthrop, NY 13697	EAST-0379945 NRTH-1745366			
	DEED BOOK 2018 PG-11105			
	FULL MARKET VALUE	5,882		
TOTAL TAX ---				117.53**
				DATE #1 09/30/20
				AMT DUE 117.53
***** 34.083-3-4 *****				
34.083-3-4	Sh 11C			34.083-3-4
Moulton Curtis	311 Res vac land		Brasher Falls School	6,000
Baker Brooke	Brasher Falls 402001	6,000		BILL 3543
539 State Highway 11C	60x432x196x212x120x200	6,000		141.04
Winthrop, NY 13697	FRNT 60.00 DPTH 432.00			
	ACRES 1.49			
	EAST-0379951 NRTH-1745500			
	DEED BOOK 2018 PG-11105			
	FULL MARKET VALUE	7,059		
TOTAL TAX ---				141.04**
				DATE #1 09/30/20
				AMT DUE 141.04
***** 34.083-3-5 *****				
34.083-3-5	539 Sh 11C			34.083-3-5
Moulton Curtis	210 1 Family Res		Brasher Falls School	ACCT 1- 59-13
Baker Brooke	Brasher Falls 402001	10,000		BILL 3544
539 State Highway 11C	100x200x120x201	67,000		1,574.94
Winthrop, NY 13697	FRNT 100.00 DPTH 200.00			
	EAST-0380074 NRTH-1745460			
	DEED BOOK 2018 PG-11105			
	FULL MARKET VALUE	78,824		
TOTAL TAX ---				1,574.94**
				DATE #1 09/30/20
				AMT DUE 1,574.94
***** 44.003-1-7 *****				
44.003-1-7	2214 Cr 47			44.003-1-7
Moulton Kyle P	910 Priv forest		Brasher Falls School	ACCT 1- 67- 8
563 Pickle St	Brasher Falls 402001	17,500		BILL 3545
Winthrop, NY 13697-3211	900'fr	17,500		411.37
	ACRES 26.00			
	EAST-0363605 NRTH-1733265			
	DEED BOOK 2013 PG-9309			
	FULL MARKET VALUE	20,588		
TOTAL TAX ---				411.37**
				DATE #1 09/30/20
				AMT DUE 411.37
*****				

STATE OF NEW YORK  
 COUNTY - St Lawrence  
 SCHOOL - Brasher Falls  
 TOWN - Stockholm  
 SWIS - 408000

2 0 2 0 S C H O O L T A X R O L L  
 T A X A B L E SECTION OF THE ROLL - 1  
 OWNERS NAME SEQUENCE  
 UNIFORM PERCENT OF VALUE IS 085.00

PAGE 1385  
 VALUATION DATE-JUL 01, 2019  
 TAXABLE STATUS DATE-MAR 01, 2020

TAX MAP PARCEL NUMBER	PROPERTY LOCATION & CLASS	ASSESSMENT	EXEMPTION CODE-----	SCHOOL
CURRENT OWNERS NAME	SCHOOL DISTRICT	LAND	TAX DESCRIPTION	TAXABLE VALUE
CURRENT OWNERS ADDRESS	PARCEL SIZE/GRID COORD	TOTAL	SPECIAL DISTRICTS	TAX AMOUNT
*****				
44.001-1-8.21	Pickle St		44.001-1-8.21	*****
Moulton Ray A	105 Vac farmland		ACCT 1-67-12	BILL 3546
Moulton Kathleen	Brasher Falls 402001	37,800	Brasher Falls School	888.55
563 Pickle St	ACRES 105.80	37,800		
Winthrop, NY 13697	EAST-0361743 NRTH-1738541			
	DEED BOOK 2003 PG-19396			
	FULL MARKET VALUE	44,471		
TOTAL TAX ---				888.55**
				DATE #1 09/30/20
				AMT DUE 888.55
*****				
44.001-1-9.111	Pickle St		44.001-1-9.111	*****
Moulton Ray A	322 Rural vac>10		ACCT 1- 67-10	BILL 3547
Moulton Kathleen	Brasher Falls 402001	46,000	Brasher Falls School	1,081.30
563 Pickle St	ACRES 121.60	46,000		
Winthrop, NY 13697	EAST-0361190 NRTH-1737015			
	DEED BOOK 1004 PG-919			
	FULL MARKET VALUE	54,118		
TOTAL TAX ---				1,081.30**
				DATE #1 09/30/20
				AMT DUE 1,081.30
*****				
44.003-1-3	Cr 47		44.003-1-3	*****
Moulton Ray A	105 Vac farmland		ACCT 1- 67-11	BILL 3548
Moulton Kathleen	Brasher Falls 402001	13,400	Brasher Falls School	314.99
563 Pickle St	27 Ar	13,400		
Winthrop, NY 13697	ACRES 27.60			
	EAST-0361310 NRTH-1734151			
	DEED BOOK 1004 PG-00919			
	FULL MARKET VALUE	15,765		
TOTAL TAX ---				314.99**
				DATE #1 09/30/20
				AMT DUE 314.99
*****				
44.003-5-1	563 Pickle St		44.003-5-1	*****
Moulton Ray A	210 1 Family Res		BAS STAR 41854	BILL 3549
Moulton Kathleen	Brasher Falls 402001	16,700	Brasher Falls School	26,100
563 Pickle St	FRNT 433.00 DPTH 250.00	47,000		
Winthrop, NY 13697	ACRES 2.70			
	EAST-0361474 NRTH-1735652			
	DEED BOOK 2015 PG-4609			
	FULL MARKET VALUE	55,294		
TOTAL TAX ---				491.29**
				DATE #1 09/30/20
				AMT DUE 491.29
*****				



STATE OF NEW YORK  
COUNTY - St Lawrence  
SCHOOL - Brasher Falls  
TOWN - Stockholm  
SWIS - 408000

2 0 2 0 S C H O O L T A X R O L L  
T A X A B L E SECTION OF THE ROLL - 1  
OWNERS NAME SEQUENCE  
UNIFORM PERCENT OF VALUE IS 085.00

PAGE 1386  
VALUATION DATE-JUL 01, 2019  
TAXABLE STATUS DATE-MAR 01, 2020

TAX MAP PARCEL NUMBER	PROPERTY LOCATION & CLASS	ASSESSMENT	EXEMPTION CODE-----	SCHOOL
CURRENT OWNERS NAME	SCHOOL DISTRICT	LAND	TAX DESCRIPTION	TAXABLE VALUE
CURRENT OWNERS ADDRESS	PARCEL SIZE/GRID COORD	TOTAL	SPECIAL DISTRICTS	TAX AMOUNT
*****				
34.083-3-16	544 Sh 11C			34.083-3-16
Moulton Richard G	210 1 Family Res		Brasher Falls School	ACCT 1- 28-15
Moulton Sheryl L	Brasher Falls 402001	15,900		BILL 3550
544 State Highway 11C	2.25ar	77,000		
Winthrop, NY 13697	ACRES 1.90 BANK8888220			
	EAST-0380388 NRTH-1745345			
	DEED BOOK 2018 PG-11981			
	FULL MARKET VALUE	90,588		
			TOTAL TAX ---	1,810.01**
				DATE #1 09/30/20
				AMT DUE 1,810.01
*****				
44.003-1-5.1	2249 Cr 47			44.003-1-5.1
Moulton Stanley F	112 Dairy farm		Silo 42100	ACCT 1- 67- 9
Moulton Susan	Brasher Falls 402001	117,000	Brasher Falls School	BILL 3551
2382 Big Sur Cir	Also 2014/10369	153,000		
Beavercreek, OH 45431	123 Ar			
	ACRES 158.50			
	EAST-0362413 NRTH-1733368			
	DEED BOOK 1095 PG-652			
	FULL MARKET VALUE	180,000		
			TOTAL TAX ---	3,544.80**
				DATE #1 09/30/20
				AMT DUE 3,544.80
*****				
44.003-1-14	13 Mccarthy Rd			44.003-1-14
Moulton Terry	270 Mfg housing		Brasher Falls School	ACCT 1- 75-15
13 McCarthy Rd	Brasher Falls 402001	4,000		BILL 3552
Winthrop, NY 13697	36x74x277x114x327	5,000		
	FRNT 114.00 DPTH 344.00			
	EAST-0368295 NRTH-1734033			
	DEED BOOK 2018 PG-9952			
	FULL MARKET VALUE	5,882		
			TOTAL TAX ---	117.53**
				DATE #1 09/30/20
				AMT DUE 117.53
*****				
34.003-1-10.1	2413 Cr 49			34.003-1-10.1
Mousaw Wallace F	240 Rural res		ENH STAR 41834	ACCT 1- 72- 8
Mousaw Lillian T	Brasher Falls 402001	45,600	Brasher Falls School	BILL 3553
PO Box 343	342'fr	149,000		
Winthrop, NY 13697	ACRES 54.20			
	EAST-0366983 NRTH-1746476			
	DEED BOOK 2001 PG-21198			
	FULL MARKET VALUE	175,294		
			TOTAL TAX ---	2,074.93**
				DATE #1 09/30/20
				AMT DUE 2,074.93
*****				

STATE OF NEW YORK  
 COUNTY - St Lawrence  
 SCHOOL - Brasher Falls  
 TOWN - Stockholm  
 SWIS - 408000

2 0 2 0 S C H O O L T A X R O L L  
 T A X A B L E SECTION OF THE ROLL - 1  
 OWNERS NAME SEQUENCE  
 UNIFORM PERCENT OF VALUE IS 085.00

PAGE 1387  
 VALUATION DATE-JUL 01, 2019  
 TAXABLE STATUS DATE-MAR 01, 2020

TAX MAP PARCEL NUMBER	PROPERTY LOCATION & CLASS	ASSESSMENT	EXEMPTION CODE-----	SCHOOL
CURRENT OWNERS NAME	SCHOOL DISTRICT	LAND	TAX DESCRIPTION	TAXABLE VALUE
CURRENT OWNERS ADDRESS	PARCEL SIZE/GRID COORD	TOTAL	SPECIAL DISTRICTS	TAX AMOUNT
*****				
33.004-2-16.21	2813 Cr 49			33.004-2-16.21
Muench Carol M (LU)	240 Rural res		ENH STAR 41834	ACCT 1- 93- 4.2
2813 County Route 49	Brasher Falls 402001	19,600	Brasher Falls School	BILL 3554
Winthrop, NY 13697	1066'fr	92,000		
	ACRES 10.20			
	EAST-0358836 NRTH-1751362			
	DEED BOOK 2017 PG-9301			
	FULL MARKET VALUE	108,235		
			TOTAL TAX ---	735.05**
			DATE #1	09/30/20
			AMT DUE	735.05
*****				
44.001-1-6	Pickle St			44.001-1-6
Munson Gary P	910 Priv forest		Brasher Falls School	ACCT 1- 68-15
8582 York Settlement Rd	Brasher Falls 402001	10,400		BILL 3555
Sodus, NY 14551	990'fr	10,400		
	ACRES 18.10			
	EAST-0364060 NRTH-1739773			
	DEED BOOK 2008 PG-11377			
	FULL MARKET VALUE	12,235		
			TOTAL TAX ---	244.47**
			DATE #1	09/30/20
			AMT DUE	244.47
*****				
44.001-2-2.1	885 Crane Rd			44.001-2-2.1
Munson Gary P	910 Priv forest		Brasher Falls School	ACCT 1-111- 2.1
8582 York Settlement Rd	Brasher Falls 402001	28,300		BILL 3556
Sodus, NY 14551	Also 2008/11376	28,300		
	ACRES 49.20			
	EAST-0364536 NRTH-1742973			
	DEED BOOK 2001 PG-12451			
	FULL MARKET VALUE	33,294		
			TOTAL TAX ---	665.24**
			DATE #1	09/30/20
			AMT DUE	665.24
*****				
44.001-2-2.3	880 Pickle St			44.001-2-2.3
Munson Gary P	312 Vac w/imprv		Brasher Falls School	ACCT 1-111- 2.3
8582 York Settlement Rd	Brasher Falls 402001	29,300		BILL 3557
Sodus, NY 14551	ACRES 19.50	34,000		
	EAST-0365748 NRTH-1741524			
	DEED BOOK 2008 PG-11376			
	FULL MARKET VALUE	40,000		
			TOTAL TAX ---	799.22**
			DATE #1	09/30/20
			AMT DUE	799.22
*****				

STATE OF NEW YORK  
 COUNTY - St Lawrence  
 SCHOOL - Brasher Falls  
 TOWN - Stockholm  
 SWIS - 408000

2 0 2 0 S C H O O L T A X R O L L  
 T A X A B L E SECTION OF THE ROLL - 1  
 OWNERS NAME SEQUENCE  
 UNIFORM PERCENT OF VALUE IS 085.00

PAGE 1388  
 VALUATION DATE-JUL 01, 2019  
 TAXABLE STATUS DATE-MAR 01, 2020

TAX MAP PARCEL NUMBER	PROPERTY LOCATION & CLASS	ASSESSMENT	EXEMPTION CODE-----	SCHOOL
CURRENT OWNERS NAME	SCHOOL DISTRICT	LAND	TAX DESCRIPTION	TAXABLE VALUE
CURRENT OWNERS ADDRESS	PARCEL SIZE/GRID COORD	TOTAL	SPECIAL DISTRICTS	TAX AMOUNT
*****				
44.001-2-2.2	885 Pickle St 240 Rural res		BAS STAR 41854	
Munson Kevin	Brasher Falls 402001	26,000	Brasher Falls School	92,000
885 Pickle St	Also 2008/11376	92,000		
Winthrop, NY 13697	ACRES 13.00 EAST-0365272 NRTH-1742037 DEED BOOK 2001 PG-14192 FULL MARKET VALUE	108,235		
TOTAL TAX ---				1,549.09**
				DATE #1 09/30/20
				AMT DUE 1,549.09
*****				
34.003-3-10.14	1069 Pickle St 210 1 Family Res		Brasher Falls School	62,000
Munson Stephen	Brasher Falls 402001	20,000		
Blackmer Elizabeth	1217x644x1318	62,000		
1031 Pickle St	FRNT 1217.00 DPTH 644.00			
Winthrop, NY 13697	ACRES 8.60 EAST-0369665 NRTH-1744906 DEED BOOK 2013 PG-3031 FULL MARKET VALUE	72,941		
TOTAL TAX ---				1,457.41**
				DATE #1 09/30/20
				AMT DUE 1,457.41
*****				
44.001-2-6.1	961 Pickle St 210 1 Family Res		ENH STAR 41834	
Munson Theresa E (LU)	Brasher Falls 402001	15,200	Brasher Falls School	70,000
961 Pickle St	FRNT 240.00 DPTH	70,000		
Winthrop, NY 13697	ACRES 1.20 EAST-0367394 NRTH-1743103 DEED BOOK 2011 PG-4740 FULL MARKET VALUE	82,353		
TOTAL TAX ---				217.91**
				DATE #1 09/30/20
				AMT DUE 217.91
*****				
44.002-2-24.2	USH 11C 314 Rural vac<10		Brasher Falls School	8,400
Murphy Norma M	Brasher Falls 402001	8,400		
157 Garond Rd	FRNT 310.00 DPTH	8,400		
North Lawrence, NY 12967	ACRES 7.70 EAST-0373851 NRTH-1737914 DEED BOOK 2020 PG-3800 FULL MARKET VALUE	9,882		
PRIOR OWNER ON 3/01/2020				
Andrews Norene				
TOTAL TAX ---				197.46**
				DATE #1 09/30/20
				AMT DUE 197.46
*****				

STATE OF NEW YORK  
 COUNTY - St Lawrence  
 SCHOOL - Brasher Falls  
 TOWN - Stockholm  
 SWIS - 408000

2 0 2 0 S C H O O L T A X R O L L  
 T A X A B L E SECTION OF THE ROLL - 1  
 OWNERS NAME SEQUENCE  
 UNIFORM PERCENT OF VALUE IS 085.00

PAGE 1389  
 VALUATION DATE-JUL 01, 2019  
 TAXABLE STATUS DATE-MAR 01, 2020

TAX MAP PARCEL NUMBER	PROPERTY LOCATION & CLASS	ASSESSMENT	EXEMPTION CODE-----	SCHOOL
CURRENT OWNERS NAME	SCHOOL DISTRICT	LAND	TAX DESCRIPTION	TAXABLE VALUE
CURRENT OWNERS ADDRESS	PARCEL SIZE/GRID COORD	TOTAL	SPECIAL DISTRICTS	TAX AMOUNT
***** 34.004-6-51 *****				
1795,1801 Cr 49				ACCT 1- 69-15 BILL 3562
34.004-6-51	210 1 Family Res - WTRFNT		ENH STAR 41834	45,000
Murray Mark M	Brasher Falls 402001	17,200	Brasher Falls School	45,000
Murray Susan A	2ar	45,000		
1801 County Route 49	FRNT 950.00 DPTH			
Winthrop, NY 13697	ACRES 3.20			
	EAST-0383914 NRTH-1746045			
	DEED BOOK 1055 PG-862			
	FULL MARKET VALUE	52,941		
TOTAL TAX ---				0.00**
*****				

STATE OF NEW YORK  
 COUNTY - St Lawrence  
 SCHOOL - Brasher Falls  
 TOWN - Stockholm  
 SWIS - 408000

2020 SCHOOL TAX ROLL  
 TAXABLE SECTION OF THE ROLL - 1  
 NAME SECTION - M  
 UNIFORM PERCENT OF VALUE IS 085.00

PAGE 1390  
 VALUATION DATE-JUL 01, 2019  
 TAXABLE STATUS DATE-MAR 01, 2020  
 RPS155/V04/L015  
 CURRENT DATE 8/14/2020

\*\*\* SPECIAL DISTRICT SUMMARY \*\*\*

CODE	DISTRICT NAME	TOTAL PARCELS	EXTENSION TYPE	EXTENSION VALUE	AD VALOREM VALUE	EXEMPT AMOUNT	TAXABLE VALUE	TOTAL TAX
------	---------------	---------------	----------------	-----------------	------------------	---------------	---------------	-----------

NO SPECIAL DISTRICTS AT THIS LEVEL

\*\*\* SCHOOL DISTRICT SUMMARY \*\*\*

CODE	DISTRICT NAME	TOTAL PARCELS	ASSESSED LAND	ASSESSED TOTAL	EXEMPT AMOUNT	TOTAL TAXABLE	TOTAL TAX
					----- STAR AMOUNT	----- STAR TAXABLE	
402001	Brasher Falls	112	2336,400	6128,100	35,522	6,092,578	
					1774,960	4,317,618	101,492.56
	S U B - T O T A L	112	2336,400	6128,100	35,522	6,092,578	
	S U B - T O T A L (CONT)				1774,960	4,317,618	101,492.56
	T O T A L	112	2336,400	6128,100	35,522	6,092,578	
	T O T A L (CONT)				1774,960	4,317,618	101,492.56

\*\*\* SYSTEM CODES SUMMARY \*\*\*

NO SYSTEM EXEMPTIONS AT THIS LEVEL

\*\*\* EXEMPTION SUMMARY \*\*\*

CODE	DESCRIPTION	TOTAL PARCELS	SCHOOL
41834	ENH STAR	16	879,030
41844	E STAR MH	1	60,730
41854	BAS STAR	32	835,200
42100	Silo	2	6,600
47460	Forest 480	2	28,922

STATE OF NEW YORK  
 COUNTY - St Lawrence  
 SCHOOL - Brasher Falls  
 TOWN - Stockholm  
 SWIS - 408000

2020 SCHOOL TAX ROLL  
 TAXABLE SECTION OF THE ROLL - 1  
 NAME SECTION - M  
 UNIFORM PERCENT OF VALUE IS 085.00

PAGE 1391  
 VALUATION DATE-JUL 01, 2019  
 TAXABLE STATUS DATE-MAR 01, 2020  
 RPS155/V04/L015  
 CURRENT DATE 8/14/2020

\*\*\* EXEMPTION SUMMARY \*\*\*

CODE	DESCRIPTION	TOTAL PARCELS	SCHOOL
	TOTAL	53	1810,482

\*\*\* GRAND TOTALS \*\*\*

ROLL SEC	DESCRIPTION	TOTAL PARCELS	ASSESSED LAND	ASSESSED TOTAL	EXEMPT AMOUNT ----- STAR AMOUNT	TOTAL TAXABLE ----- STAR TAXABLE	TAX RATE	TOTAL TAX
	Brasher Falls Scho		2336,400	6128,100	35,522	6,092,578		
	SPEC DIST TAXES				1774,960	4,317,618		101,492.56
1	TAXABLE	112						101,492.56

STATE OF NEW YORK  
 COUNTY - St Lawrence  
 SCHOOL - Brasher Falls  
 TOWN - Stockholm  
 SWIS - 408000

2 0 2 0 S C H O O L T A X R O L L  
 T A X A B L E SECTION OF THE ROLL - 1  
 OWNERS NAME SEQUENCE  
 UNIFORM PERCENT OF VALUE IS 085.00

PAGE 1392  
 VALUATION DATE-JUL 01, 2019  
 TAXABLE STATUS DATE-MAR 01, 2020

TAX MAP PARCEL NUMBER	PROPERTY LOCATION & CLASS	ASSESSMENT	EXEMPTION CODE-----	SCHOOL
CURRENT OWNERS NAME	SCHOOL DISTRICT	LAND	TAX DESCRIPTION	TAXABLE VALUE
CURRENT OWNERS ADDRESS	PARCEL SIZE/GRID COORD	TOTAL	SPECIAL DISTRICTS	TAX AMOUNT
***** 55.002-1-8.1 *****				
	Off Buckton Rd			ACCT 1- 92- 8
55.002-1-8.1	910 Priv forest		Brasher Falls School	15,200
Neal Dorio	Brasher Falls 402001	15,200		
Mennillo Johnny	ACRES 34.90 BANK1111111	15,200		
3165 Diane St	EAST-0375388 NRTH-1726519			
Terrebonne, QC Canada	DEED BOOK 2017 PG-6912			
J6Y 1A2	FULL MARKET VALUE	17,882		
TOTAL TAX ---				357.30**
				DATE #1 09/30/20
				AMT DUE 357.30
***** 55.002-1-8.2 *****				
	Off Buckton Rd			ACCT 1- 92- 9
55.002-1-8.2	910 Priv forest		Brasher Falls School	36,300
Neal Dorio	Brasher Falls 402001	36,300		
Mennillo Johnny	39.86A & 40.10A (D)	36,300		
3165 Diane St	ACRES 80.00 BANK1111111			
Terrebonne, QC Canada	EAST-0376341 NRTH-1727319			
J6Y 1A2	DEED BOOK 2017 PG-6912			
	FULL MARKET VALUE	42,706		
TOTAL TAX ---				853.29**
				DATE #1 09/30/20
				AMT DUE 853.29
***** 55.002-1-9 *****				
	Off Buckton Rd			ACCT 1- 92- 7
55.002-1-9	910 Priv forest		Brasher Falls School	26,000
Neal Dorio	Brasher Falls 402001	26,000		
Mennillo Johnny	ACRES 52.00 BANK1111111	26,000		
3165 Diane St	EAST-0375757 NRTH-1725222			
Terrebonne, QC Canada	DEED BOOK 2017 PG-6912			
J6Y 1A2	FULL MARKET VALUE	30,588		
TOTAL TAX ---				611.17**
				DATE #1 09/30/20
				AMT DUE 611.17
***** 55.002-1-10.1 *****				
	511 Buckton Rd			ACCT 1- 92- 7
55.002-1-10.1	240 Rural res		Brasher Falls School	55,000
Neal Dorio	Brasher Falls 402001	27,300		
Mennillo Johnny	ACRES 26.00 BANK1111111	55,000		
3165 Diane St	EAST-0377554 NRTH-1725200			
Terrebonne, QC Canada	DEED BOOK 2017 PG-6912			
J6Y 1A2	FULL MARKET VALUE	64,706		
TOTAL TAX ---				1,292.86**
				DATE #1 09/30/20
				AMT DUE 1,292.86
*****				

STATE OF NEW YORK  
 COUNTY - St Lawrence  
 SCHOOL - Brasher Falls  
 TOWN - Stockholm  
 SWIS - 408000

2 0 2 0 S C H O O L T A X R O L L  
 T A X A B L E SECTION OF THE ROLL - 1  
 OWNERS NAME SEQUENCE  
 UNIFORM PERCENT OF VALUE IS 085.00

PAGE 1393  
 VALUATION DATE-JUL 01, 2019  
 TAXABLE STATUS DATE-MAR 01, 2020

TAX MAP PARCEL NUMBER	PROPERTY LOCATION & CLASS	ASSESSMENT	EXEMPTION CODE-----	SCHOOL
CURRENT OWNERS NAME	SCHOOL DISTRICT	LAND	TAX DESCRIPTION	TAXABLE VALUE
CURRENT OWNERS ADDRESS	PARCEL SIZE/GRID COORD	TOTAL	SPECIAL DISTRICTS	TAX AMOUNT
*****				
55.002-1-11	Buckton Rd 910 Priv forest		Brasher Falls School	31,900
Neal Dorio	Brasher Falls 402001	31,900		
Mennillo Johnny	Also See 1094/79	31,900		
3165 Diane St	ACRES 55.50 BANK1111111			
Terrebonne, QC Canada	EAST-0376817 NRTH-1724465			
J6Y 1A2	DEED BOOK 2017 PG-6912			
	FULL MARKET VALUE	37,529		
TOTAL TAX ---				749.86**
				DATE #1 09/30/20
				AMT DUE 749.86
*****				
45.003-4-18.1	1101 Cr 49 112 Dairy farm		Silo 42100	5,700
Nelson Cherie L	Brasher Falls 402001	51,500	BAS STAR 41854	26,100
1101 County Route 49	1300'fr	135,000	Brasher Falls School	129,300
Winthrop, NY 13697	Dairy Farm			3,039.40
	ACRES 62.50			
	EAST-0390583 NRTH-1731129			
	DEED BOOK 2005 PG-20943			
	FULL MARKET VALUE	158,824		
TOTAL TAX ---				2,425.88**
				DATE #1 09/30/20
				AMT DUE 2,425.88
*****				
55.002-2-33	Buckton Rd 311 Res vac land		Brasher Falls School	3,000
Newtown Amanda	Brasher Falls 402001	3,000		
244 Scott Rd	FRNT 402.00 DPTH 411.00	3,000		
Winthrop, NY 13697	ACRES 3.80			
	EAST-0380298 NRTH-1726062			
	DEED BOOK 2012 PG-5333			
	FULL MARKET VALUE	3,529		
TOTAL TAX ---				70.52**
				DATE #1 09/30/20
				AMT DUE 70.52
*****				
55.002-2-32.12	15 Noblett Rd 210 1 Family Res		Brasher Falls School	97,000
Newtown Andrew S	Brasher Falls 402001	17,000		
Newtown Chastity L	FRNT 209.00 DPTH	97,000		
15 Noblett Rd	ACRES 3.90			
Winthrop, NY 13697	EAST-0380077 NRTH-1725102			
	DEED BOOK 2015 PG-9815			
	FULL MARKET VALUE	114,118		
TOTAL TAX ---				2,280.14**
				DATE #1 09/30/20
				AMT DUE 2,280.14
*****				



STATE OF NEW YORK  
 COUNTY - St Lawrence  
 SCHOOL - Brasher Falls  
 TOWN - Stockholm  
 SWIS - 408000

2 0 2 0 S C H O O L T A X R O L L  
 T A X A B L E SECTION OF THE ROLL - 1  
 OWNERS NAME SEQUENCE  
 UNIFORM PERCENT OF VALUE IS 085.00

PAGE 1394  
 VALUATION DATE-JUL 01, 2019  
 TAXABLE STATUS DATE-MAR 01, 2020

TAX MAP PARCEL NUMBER	PROPERTY LOCATION & CLASS	ASSESSMENT	EXEMPTION CODE-----	SCHOOL
CURRENT OWNERS NAME	SCHOOL DISTRICT	LAND	TAX DESCRIPTION	TAXABLE VALUE
CURRENT OWNERS ADDRESS	PARCEL SIZE/GRID COORD	TOTAL	SPECIAL DISTRICTS	TAX AMOUNT
***** 55.002-2-32.11 *****				
55.002-2-32.11	603 Buckton Rd			ACCT 1- 71- 5.1
Newtown Betty	910 Priv forest		Brasher Falls School	28,000
44 East Part Rd	Brasher Falls 402001	28,000		
Winthrop, NY 13697	ACRES 101.50	28,000		
	EAST-0379640 NRTH-1726545			
	DEED BOOK 976 PG-259			
	FULL MARKET VALUE	32,941		
TOTAL TAX ---				658.19**
				DATE #1 09/30/20
				AMT DUE 658.19
***** 55.002-2-34 *****				
55.002-2-34	33, 39, 44 East Part Rd		80 PCT OF VALUE USED FOR EXEMPTION PURPOSES	BILL 3572
Newtown Betty	240 Rural res		Aged - Sch 41804	28,320
44 East Part Rd	Brasher Falls 402001	53,000	ENH STAR 41834	60,730
Winthrop, NY 13697	33-House Ramsdell Lc	118,000	B STAR MH 41864	26,100
	\$30,000		Brasher Falls School	89,680
	44-Trailer \$52,000			2,108.07
	ACRES 80.30			
	EAST-0380988 NRTH-1727271			
	DEED BOOK 976 PG-259			
	FULL MARKET VALUE	138,824		
TOTAL TAX ---				66.99**
				DATE #1 09/30/20
				AMT DUE 66.99
***** 55.002-2-36 *****				
55.002-2-36	Buckton Rd			BILL 3573
Newtown Betty	311 Res vac land		Brasher Falls School	1,000
44 East Part Rd	Brasher Falls 402001	1,000		23.51
Winthrop, NY 13697	FRNT 320.00 DPTH 200.00	1,000		
	ACRES 1.50			
	EAST-0382322 NRTH-1727352			
	FULL MARKET VALUE	1,176		
TOTAL TAX ---				23.51**
				DATE #1 09/30/20
				AMT DUE 23.51
***** 55.002-2-14 *****				
55.002-2-14	710 Buckton Rd			ACCT 8-118- 6
Newtown Francine	210 1 Family Res		Brasher Falls School	55,000
1820 Taboret Trl	Brasher Falls 402001	11,300		1,292.86
Ontario, NY 14519	165x155	55,000		
	FRNT 165.00 DPTH 130.00			
	EAST-0382498 NRTH-1727208			
	DEED BOOK 2017 PG-7324			
	FULL MARKET VALUE	64,706		
TOTAL TAX ---				1,292.86**
				DATE #1 09/30/20
				AMT DUE 1,292.86

\*\*\*\*\*

STATE OF NEW YORK  
 COUNTY - St Lawrence  
 SCHOOL - Brasher Falls  
 TOWN - Stockholm  
 SWIS - 408000

2 0 2 0 S C H O O L T A X R O L L  
 T A X A B L E SECTION OF THE ROLL - 1  
 OWNERS NAME SEQUENCE  
 UNIFORM PERCENT OF VALUE IS 085.00

PAGE 1395  
 VALUATION DATE-JUL 01, 2019  
 TAXABLE STATUS DATE-MAR 01, 2020

TAX MAP PARCEL NUMBER	PROPERTY LOCATION & CLASS	ASSESSMENT	EXEMPTION CODE-----	SCHOOL
CURRENT OWNERS NAME	SCHOOL DISTRICT	LAND	TAX DESCRIPTION	TAXABLE VALUE
CURRENT OWNERS ADDRESS	PARCEL SIZE/GRID COORD	TOTAL	SPECIAL DISTRICTS	TAX AMOUNT
***** 55.002-2-35 *****				
55.002-2-35	East Part Rd 910 Priv forest		Brasher Falls School	4,500
Newtown Garold	Brasher Falls 402001	4,500		
Newtown Susan A	ACRES 8.10	4,500		
28 East Part Rd	EAST-0382050 NRTH-1727595			
Winthrop, NY 13697	DEED BOOK 2012 PG-14267			
	FULL MARKET VALUE	5,294		
TOTAL TAX ---				105.78**
				DATE #1 09/30/20
				AMT DUE 105.78
***** 55.002-2-8 *****				
55.002-2-8	28 East Part Rd 210 1 Family Res		ENH STAR 41834 Brasher Falls School	95,000
Newtown Garold M	Brasher Falls 402001	12,500		
Newtown Susan A	FRNT 165.00 DPTH 165.00	95,000		
28 East Part Rd	EAST-0381754 NRTH-1727578			
Winthrop, NY 13697	DEED BOOK 838 PG-00097			
	FULL MARKET VALUE	111,765		
TOTAL TAX ---				805.57**
				DATE #1 09/30/20
				AMT DUE 805.57
***** 55.002-2-10 *****				
55.002-2-10	695 Buckton Rd 312 Vac w/imprv		Brasher Falls School	4,000
Newtown Jamie D	Brasher Falls 402001	3,000		
1820 Taboret Trl	Also See 1085/307 & 309	4,000		
Ontario, NY 14519	ACRES 1.30			
	EAST-0382057 NRTH-1727146			
	DEED BOOK 2010 PG-16032			
	FULL MARKET VALUE	4,706		
TOTAL TAX ---				94.03**
				DATE #1 09/30/20
				AMT DUE 94.03
***** 34.067-1-27 *****				
34.067-1-27	381 Sh 420 210 1 Family Res		Brasher Falls School	90,000
Newtown Kyle J	Brasher Falls 402001	7,700		
381 State Highway 420	Also See 1033/497	90,000		
Winthrop, NY 13697	FRNT 85.00 DPTH 150.00			
	BANK8888830			
	EAST-0380272 NRTH-1749440			
	DEED BOOK 2017 PG-12186			
	FULL MARKET VALUE	105,882		
TOTAL TAX ---				2,115.59**
				DATE #1 09/30/20
				AMT DUE 2,115.59
*****				

STATE OF NEW YORK  
 COUNTY - St Lawrence  
 SCHOOL - Brasher Falls  
 TOWN - Stockholm  
 SWIS - 408000

2 0 2 0 S C H O O L T A X R O L L  
 T A X A B L E SECTION OF THE ROLL - 1  
 OWNERS NAME SEQUENCE  
 UNIFORM PERCENT OF VALUE IS 085.00

PAGE 1396  
 VALUATION DATE-JUL 01, 2019  
 TAXABLE STATUS DATE-MAR 01, 2020

TAX MAP PARCEL NUMBER	PROPERTY LOCATION & CLASS	ASSESSMENT	EXEMPTION CODE-----	SCHOOL
CURRENT OWNERS NAME	SCHOOL DISTRICT	LAND	TAX DESCRIPTION	TAXABLE VALUE
CURRENT OWNERS ADDRESS	PARCEL SIZE/GRID COORD	TOTAL	SPECIAL DISTRICTS	TAX AMOUNT
*****				
45.003-2-3	1254 Cr 49		45.003-2-3	*****
Newtown Patricia A	270 Mfg housing		ACCT 1- 71- 7	BILL 3579
%Sherrie Stark	Brasher Falls 402001	9,400		705.20
1254 County Route 49	FRNT 150.00 DPTH 100.00	30,000		
Winthrop, NY 13697	EAST-0388813 NRTH-1734666			
	DEED BOOK 803 PG-00524			
	FULL MARKET VALUE	35,294		
TOTAL TAX ---				705.20**
				DATE #1 09/30/20
				AMT DUE 705.20
*****				
44.002-3-24	442 East Part Rd		44.002-3-24	*****
Newtown Rebecca	270 Mfg housing		ACCT 1- 27-11.21	BILL 3580
Dodge Karen T	Brasher Falls 402001	17,100		799.22
PO Box 364	ACRES 3.10	34,000		
Winthrop, NY 13697	EAST-0377272 NRTH-1736854			
	DEED BOOK 2019 PG-14950			
	FULL MARKET VALUE	40,000		
TOTAL TAX ---				799.22**
				DATE #1 09/30/20
				AMT DUE 799.22
*****				
34.068-2-8	689 Sh 11C		34.068-2-8	*****
Newtown Ricky G	210 1 Family Res		ACCT 1- 30- 4	BILL 3581
Newtown Rebecca M	Brasher Falls 402001	9,900		26,100
689 State Highway 11C	96x315x94x315	80,000		1,880.53
Winthrop, NY 13697	FRNT 96.00 DPTH 315.00			
	BANK8888830			
	EAST-0382415 NRTH-1748327			
	DEED BOOK 1999 PG-16129			
	FULL MARKET VALUE	94,118		
TOTAL TAX ---				1,267.01**
				DATE #1 09/30/20
				AMT DUE 1,267.01
*****				
34.001-1-40	33 Mahoney Rd		34.001-1-40	*****
Nightingale Benjamin	210 1 Family Res		ACCT 1- 30- 4	BILL 3582
Nightingale Jennifer	Brasher Falls 402001	15,500		26,100
33 Mahoney Rd	FRNT 250.00 DPTH 282.00	127,000		2,985.34
Winthrop, NY 13697	ACRES 1.50			
	EAST-0360893 NRTH-1752011			
	DEED BOOK 2009 PG-16156			
	FULL MARKET VALUE	149,412		
TOTAL TAX ---				2,371.82**
				DATE #1 09/30/20
				AMT DUE 2,371.82
*****				

STATE OF NEW YORK  
 COUNTY - St Lawrence  
 SCHOOL - Brasher Falls  
 TOWN - Stockholm  
 SWIS - 408000

2 0 2 0 S C H O O L T A X R O L L  
 T A X A B L E SECTION OF THE ROLL - 1  
 OWNERS NAME SEQUENCE  
 UNIFORM PERCENT OF VALUE IS 085.00

PAGE 1397  
 VALUATION DATE-JUL 01, 2019  
 TAXABLE STATUS DATE-MAR 01, 2020

TAX MAP PARCEL NUMBER	PROPERTY LOCATION & CLASS	ASSESSMENT	EXEMPTION CODE-----	SCHOOL
CURRENT OWNERS NAME	SCHOOL DISTRICT	LAND	TAX DESCRIPTION	TAXABLE VALUE
CURRENT OWNERS ADDRESS	PARCEL SIZE/GRID COORD	TOTAL	SPECIAL DISTRICTS	TAX AMOUNT
*****				
34.076-2-7	648 Sh 11C			34.076-2-7
Niles John	443 Feed sales - WTRFNT		Brasher Falls School	ACCT 1- 30-14
Niles Cynthia A	Brasher Falls 402001	15,400		BILL 3583
3052 State Highway 72	Multi-Use Bldg	95,000		
Potsdam, NY 13676	FRNT 103.00 DPTH			
	ACRES 1.40			
	EAST-0382280 NRTH-1747338			
	DEED BOOK 2011 PG-3205			
	FULL MARKET VALUE	111,765		
TOTAL TAX ---				2,233.13**
				DATE #1 09/30/20
				AMT DUE 2,233.13
*****				
34.076-2-9.1	648 Sh 11C			34.076-2-9.1
Niles John	443 Feed sales		Brasher Falls School	ACCT 1- 82- 5.1
Niles Cynthia A	Brasher Falls 402001	4,500		BILL 3584
3052 State Highway 72	0.123A(D)	16,000		
Potsdam, NY 13676	38x250x18x270			
	FRNT 38.00 DPTH 260.00			
	EAST-0382037 NRTH-1747284			
	DEED BOOK 2011 PG-3205			
	FULL MARKET VALUE	18,824		
TOTAL TAX ---				376.11**
				DATE #1 09/30/20
				AMT DUE 376.11
*****				
45.003-4-16.11	Off Barrett Rd			45.003-4-16.11
Ninestein Andrea L	910 Priv forest		Ag Distric 41720	ACCT 1- 8- 1
Landi Pamela J	Brasher Falls 402001	40,000	Brasher Falls School	BILL 3585
4592 Mystic Dr	ACRES 74.00	40,000		260
Jamesville, NY 13078-6522	EAST-0389902 NRTH-1728645			934.15
	DEED BOOK 2015 PG-10125			
	FULL MARKET VALUE	47,059		
TOTAL TAX ---				934.15**
MAY BE SUBJECT TO PAYMENT				DATE #1 09/30/20
UNDER AGDIST LAW TIL 2024				AMT DUE 934.15
*****				
56.001-2-27	Off Barrett Rd			56.001-2-27
Ninestein Andrea L	314 Rural vac<10 - WTRFNT		Brasher Falls School	ACCT 1- 95-3
Ninestein Eugene E	Brasher Falls 402001	3,500		BILL 3586
4592 Mystic Dr	88'wfx323x193x236	3,500		82.27
Jamesville, NY 13078	FRNT 88.00 DPTH 280.00			
	EAST-0388238 NRTH-1726967			
	DEED BOOK 2004 PG-19458			
	FULL MARKET VALUE	4,118		
TOTAL TAX ---				82.27**
				DATE #1 09/30/20
				AMT DUE 82.27
*****				



STATE OF NEW YORK  
 COUNTY - St Lawrence  
 SCHOOL - Brasher Falls  
 TOWN - Stockholm  
 SWIS - 408000

2 0 2 0 S C H O O L T A X R O L L  
 T A X A B L E SECTION OF THE ROLL - 1  
 OWNERS NAME SEQUENCE  
 UNIFORM PERCENT OF VALUE IS 085.00

PAGE 1398  
 VALUATION DATE-JUL 01, 2019  
 TAXABLE STATUS DATE-MAR 01, 2020

TAX MAP PARCEL NUMBER	PROPERTY LOCATION & CLASS	ASSESSMENT	EXEMPTION CODE-----	SCHOOL
CURRENT OWNERS NAME	SCHOOL DISTRICT	LAND	TAX DESCRIPTION	TAXABLE VALUE
CURRENT OWNERS ADDRESS	PARCEL SIZE/GRID COORD	TOTAL	SPECIAL DISTRICTS	TAX AMOUNT
***** 44.001-3-11 *****				
44.001-3-11	Mccarthy Rd 910 Priv forest - WTRFNT		Brasher Falls School	26,800
Nixon Wellman E	Brasher Falls 402001	26,800		
468 Mccarthy Rd	52.03 Ar	26,800		
Winthrop, NY 13697	ACRES 46.60 EAST-0366420 NRTH-1740573 DEED BOOK 1049 PG-00659 FULL MARKET VALUE	31,529		
TOTAL TAX ---				629.98**
				DATE #1 09/30/20
				AMT DUE 629.98
***** 44.001-3-16 *****				
44.001-3-16	468 Mccarthy Rd 240 Rural res - WTRFNT		ENH STAR 41834 Brasher Falls School	90,000
Nixon Wellman E	Brasher Falls 402001	60,500		
468 Mccarthy Rd	79 Ar	90,000		
Winthrop, NY 13697	ACRES 81.90 EAST-0369191 NRTH-1740984 DEED BOOK 1049 PG-00659 FULL MARKET VALUE	105,882		
TOTAL TAX ---				688.04**
				DATE #1 09/30/20
				AMT DUE 688.04
***** 44.003-2-29 *****				
44.003-2-29	9444 Ush 11 322 Rural vac>10		Brasher Falls School	5,000
Norquest Edward	Brasher Falls 402001	5,000		
Norquest Helen	FRNT 100.00 DPTH 155.00	5,000		
N7537 Edgewood Dr	EAST-0367983 NRTH-1733415			
Springbrook, WI 54875	DEED BOOK 1011 PG-00888 FULL MARKET VALUE	5,882		
TOTAL TAX ---				117.53**
				DATE #1 09/30/20
				AMT DUE 117.53
***** 44.003-2-30 *****				
44.003-2-30	9440 Ush 11 311 Res vac land		Brasher Falls School	5,000
Norquest Edward	Brasher Falls 402001	5,000		
Norquest Helen	FRNT 100.00 DPTH 155.00	5,000		
N7537 Edgewood Dr	EAST-0367896 NRTH-1733370			
Springbrook, WI 54875	DEED BOOK 1011 PG-00888 FULL MARKET VALUE	5,882		
TOTAL TAX ---				117.53**
				DATE #1 09/30/20
				AMT DUE 117.53
*****				

STATE OF NEW YORK  
 COUNTY - St Lawrence  
 SCHOOL - Brasher Falls  
 TOWN - Stockholm  
 SWIS - 408000

2 0 2 0 S C H O O L T A X R O L L  
 T A X A B L E SECTION OF THE ROLL - 1  
 OWNERS NAME SEQUENCE  
 UNIFORM PERCENT OF VALUE IS 085.00

PAGE 1399  
 VALUATION DATE-JUL 01, 2019  
 TAXABLE STATUS DATE-MAR 01, 2020

TAX MAP PARCEL NUMBER	PROPERTY LOCATION & CLASS	ASSESSMENT	EXEMPTION CODE-----	SCHOOL
CURRENT OWNERS NAME	SCHOOL DISTRICT	LAND	TAX DESCRIPTION	TAXABLE VALUE
CURRENT OWNERS ADDRESS	PARCEL SIZE/GRID COORD	TOTAL	SPECIAL DISTRICTS	TAX AMOUNT
*****				
34.067-2-6	1895 Cr 49			34.067-2-6 *****
Norton Robert D	210 1 Family Res		BAS STAR 41854	ACCT 1- 45- 1.1 BILL 3591
Norton Ann A	Brasher Falls 402001	14,500	Brasher Falls School	107,000 2,515.21
PO Box 102	Subdiv Lots 37 & 38	107,000		
Winthrop, NY 13697	250x167x170x175			
	FRNT 250.00 DPTH 171.00			
	EAST-0379004 NRTH-1749286			
	DEED BOOK 1019 PG-00065			
	FULL MARKET VALUE	125,882		
			TOTAL TAX ---	1,901.68**
			DATE #1	09/30/20
			AMT DUE	1,901.68
*****				
44.004-3-10	Reed Rd/abandoned			44.004-3-10 *****
Nusim Rosemary	910 Priv forest		Brasher Falls School	ACCT 1- 36- 1 BILL 3592
Wood Kim	Brasher Falls 402001	11,000		11,000 258.57
705 Breckenridge	20.15A(D)-20.40A	11,000		
Wayne, NJ 07470	19AR 20.15A(D)			
	FRNT 514.00 DPTH			
	ACRES 19.20			
	EAST-0377510 NRTH-1729114			
	DEED BOOK 2014 PG-3622			
	FULL MARKET VALUE	12,941		
			TOTAL TAX ---	258.57**
			DATE #1	09/30/20
			AMT DUE	258.57
*****				

STATE OF NEW YORK  
 COUNTY - St Lawrence  
 SCHOOL - Brasher Falls  
 TOWN - Stockholm  
 SWIS - 408000

2 0 2 0 S C H O O L T A X R O L L  
 T A X A B L E SECTION OF THE ROLL - 1  
 N A M E S E C T I O N - N  
 UNIFORM PERCENT OF VALUE IS 085.00

PAGE 1400  
 VALUATION DATE-JUL 01, 2019  
 TAXABLE STATUS DATE-MAR 01, 2020  
 RPS155/V04/L015  
 CURRENT DATE 8/14/2020

\*\*\* S P E C I A L D I S T R I C T S U M M A R Y \*\*\*

CODE	DISTRICT NAME	TOTAL PARCELS	EXTENSION TYPE	EXTENSION VALUE	AD VALOREM VALUE	EXEMPT AMOUNT	TAXABLE VALUE	TOTAL TAX
------	---------------	---------------	----------------	-----------------	------------------	---------------	---------------	-----------

NO SPECIAL DISTRICTS AT THIS LEVEL

\*\*\* S C H O O L D I S T R I C T S U M M A R Y \*\*\*

CODE	DISTRICT NAME	TOTAL PARCELS	ASSESSED LAND	ASSESSED TOTAL	EXEMPT AMOUNT	TOTAL TAXABLE	TOTAL TAX
					----- STAR AMOUNT	----- STAR TAXABLE	
402001	Brasher Falls	30	567,300	1465,200	34,280	1,430,920	
					312,690	1,118,230	26,285.78
	S U B - T O T A L	30	567,300	1465,200	34,280	1,430,920	
	S U B - T O T A L (CONT)				312,690	1,118,230	26,285.78
	T O T A L	30	567,300	1465,200	34,280	1,430,920	
	T O T A L (CONT)				312,690	1,118,230	26,285.78

\*\*\* S Y S T E M C O D E S S U M M A R Y \*\*\*

NO SYSTEM EXEMPTIONS AT THIS LEVEL

\*\*\* E X E M P T I O N S U M M A R Y \*\*\*

CODE	DESCRIPTION	TOTAL PARCELS	SCHOOL
41720	Ag Distric	1	260
41804	Aged - Sch	1	28,320
41834	ENH STAR	3	182,190
41854	BAS STAR	4	104,400
41864	B STAR MH	1	26,100



STATE OF NEW YORK  
 COUNTY - St Lawrence  
 SCHOOL - Brasher Falls  
 TOWN - Stockholm  
 SWIS - 408000

2020 SCHOOL TAX ROLL  
 TAXABLE SECTION OF THE ROLL - 1  
 NAME SECTION - N  
 UNIFORM PERCENT OF VALUE IS 085.00

PAGE 1401  
 VALUATION DATE-JUL 01, 2019  
 TAXABLE STATUS DATE-MAR 01, 2020  
 RPS155/V04/L015  
 CURRENT DATE 8/14/2020

\*\*\* EXEMPTION SUMMARY \*\*\*

CODE	DESCRIPTION	TOTAL PARCELS	SCHOOL
42100	Silo	1	5,700
	TOTAL	11	346,970

\*\*\* GRAND TOTALS \*\*\*

ROLL SEC	DESCRIPTION	TOTAL PARCELS	ASSESSED LAND	ASSESSED TOTAL	EXEMPT AMOUNT ----- STAR AMOUNT	TOTAL TAXABLE ----- STAR TAXABLE	TAX RATE	TOTAL TAX
	Brasher Falls Scho		567,300	1465,200	34,280	1,430,920		26,285.78
1	SPEC DIST TAXES TAXABLE	30			312,690	1,118,230		26,285.78

STATE OF NEW YORK  
COUNTY - St Lawrence  
SCHOOL - Brasher Falls  
TOWN - Stockholm  
SWIS - 408000

2 0 2 0 S C H O O L T A X R O L L  
T A X A B L E SECTION OF THE ROLL - 1  
OWNERS NAME SEQUENCE  
UNIFORM PERCENT OF VALUE IS 085.00

PAGE 1402  
VALUATION DATE-JUL 01, 2019  
TAXABLE STATUS DATE-MAR 01, 2020

TAX MAP PARCEL NUMBER	PROPERTY LOCATION & CLASS	ASSESSMENT	EXEMPTION CODE-----	SCHOOL
CURRENT OWNERS NAME	SCHOOL DISTRICT	LAND	TAX DESCRIPTION	TAXABLE VALUE
CURRENT OWNERS ADDRESS	PARCEL SIZE/GRID COORD	TOTAL	SPECIAL DISTRICTS	TAX AMOUNT
***** 34.003-2-22 *****				
34.003-2-22	Cr 49			ACCT 1- 72- 5
O'Brien Joan	314 Rural vac<10		Brasher Falls School	6,500
211 W 58th St Apt 3	Brasher Falls 402001	6,500		
New York, NY 10019-1418	2ar	6,500		
	FRNT 239.00 DPTH 340.00			
	ACRES 1.50			
	EAST-0366574 NRTH-1748636			
	DEED BOOK 855 PG-00308			
	FULL MARKET VALUE	7,647		
			TOTAL TAX ---	152.79**
			DATE #1	09/30/20
			AMT DUE	152.79
***** 45.003-1-31.211 *****				
45.003-1-31.211	895 Buckton Rd			ACCT 1-93-15
O'Brien Robert	240 Rural res		BAS STAR 41854	
O'Brien Penny	Brasher Falls 402001	90,700	Brasher Falls School	250,000
895 Buckton Rd	See Easements	250,000		
Winthrop, NY 13697-3135	2006/1288 & 2012/1806			
	ACRES 132.60			
	EAST-0385050 NRTH-1731492			
	DEED BOOK 2003 PG-23997			
	FULL MARKET VALUE	294,118		
			TOTAL TAX ---	5,263.13**
			DATE #1	09/30/20
			AMT DUE	5,263.13
***** 45.003-1-31.212 *****				
45.003-1-31.212	849 Buckton Rd			BILL 3595
O'Brien Shaun M	270 Mfg housing		BAS STAR 41854	
Martinez-O'Brien Dorothy M	Brasher Falls 402001	17,500	Brasher Falls School	87,000
849 Buckton Rd	2006/1287-Easement	87,000		
Winthrop, NY 13697	FRNT 300.00 DPTH 505.00			
	ACRES 3.50 BANK8888111			
	EAST-0385388 NRTH-1730063			
	DEED BOOK 2005 PG-8123			
	FULL MARKET VALUE	102,353		
			TOTAL TAX ---	1,431.55**
			DATE #1	09/30/20
			AMT DUE	1,431.55
***** 34.075-1-7 *****				
34.075-1-7	597 Sh 11C			ACCT 1- 53-14
O'Hara Bryan E	210 1 Family Res		Brasher Falls School	67,000
PO Box 225	Brasher Falls 402001	7,700		
Winthrop, NY 13697	75x310x65x300	67,000		
	FRNT 76.00 DPTH 300.00			
	EAST-0381122 NRTH-1746448			
	DEED BOOK 2008 PG-16719			
	FULL MARKET VALUE	78,824		
			TOTAL TAX ---	1,574.94**
			DATE #1	09/30/20
			AMT DUE	1,574.94



STATE OF NEW YORK  
 COUNTY - St Lawrence  
 SCHOOL - Brasher Falls  
 TOWN - Stockholm  
 SWIS - 408000

2 0 2 0 S C H O O L T A X R O L L  
 T A X A B L E SECTION OF THE ROLL - 1  
 OWNERS NAME SEQUENCE  
 UNIFORM PERCENT OF VALUE IS 085.00

PAGE 1403  
 VALUATION DATE-JUL 01, 2019  
 TAXABLE STATUS DATE-MAR 01, 2020

TAX MAP PARCEL NUMBER	PROPERTY LOCATION & CLASS	ASSESSMENT	EXEMPTION CODE-----	SCHOOL
CURRENT OWNERS NAME	SCHOOL DISTRICT	LAND	TAX DESCRIPTION	TAXABLE VALUE
CURRENT OWNERS ADDRESS	PARCEL SIZE/GRID COORD	TOTAL	SPECIAL DISTRICTS	TAX AMOUNT
***** 44.004-2-2.3 *****				
44.004-2-2.3	286 East Part Rd			ACCT 1- 97- 6.3 BILL 3597
O'Higgins Josephine (LU)	240 Rural res - WTRFNT		ENH STAR 41834	60,730
286 East Part Rd	Brasher Falls 402001	27,800	Brasher Falls School	85,000 1,998.06
Winthrop, NY 13697	712' River Ft (D)	85,000		
	Rural Res/w/acreage			
	FRNT 800.00 DPTH			
	ACRES 16.60			
	EAST-0379091 NRTH-1733524			
	DEED BOOK 2012 PG-1170			
	FULL MARKET VALUE	100,000		
			TOTAL TAX ---	570.51**
			DATE #1	09/30/20
			AMT DUE	570.51
***** 44.003-1-16.1 *****				
44.003-1-16.1	9384 Ush 11			ACCT 1- 60- 8 BILL 3598
Oakes Thomas W	240 Rural res		BAS STAR 41854	26,100
Oakes Lisa M	Brasher Falls 402001	90,700	Brasher Falls School	192,000 4,513.27
9384 US Highway 11	890'fr	192,000		
Winthrop, NY 13697	ACRES 158.80			
	EAST-0367481 NRTH-1730043			
	DEED BOOK 2013 PG-13871			
	FULL MARKET VALUE	225,882		
			TOTAL TAX ---	3,899.75**
			DATE #1	09/30/20
			AMT DUE	3,899.75
***** 34.004-1-7.23 *****				
34.004-1-7.23	CR 49			ACCT 1- 15- 2 BILL 3600
Ober Richard D Jr	322 Rural vac>10		Brasher Falls School	22,000 517.15
35 Baldwin Ave	Brasher Falls 402001	22,000		
Norwood, NY 13668	FRNT 280.00 DPTH	22,000		
	ACRES 17.10			
	EAST-0373830 NRTH-1746584			
	DEED BOOK 2016 PG-14958			
	FULL MARKET VALUE	25,882		
			TOTAL TAX ---	517.15**
			DATE #1	09/30/20
			AMT DUE	517.15
***** 34.068-2-27 *****				
34.068-2-27	688 Sh 11c			ACCT 1- 15- 2 BILL 3600
Olson Jared R	220 2 Family Res - WTRFNT		Brasher Falls School	69,000 1,621.96
PO Box 106	Brasher Falls 402001	8,500		
Helena, NY 13649	82x358x92x320 .61A (D)	69,000		
	FRNT 82.00 DPTH 339.00			
	BANK8888830			
	EAST-0382724 NRTH-1748132			
	DEED BOOK 2015 PG-11872			
	FULL MARKET VALUE	81,176		
			TOTAL TAX ---	1,621.96**
			DATE #1	09/30/20
			AMT DUE	1,621.96

\*\*\*\*\*



STATE OF NEW YORK  
 COUNTY - St Lawrence  
 SCHOOL - Brasher Falls  
 TOWN - Stockholm  
 SWIS - 408000

2 0 2 0 S C H O O L T A X R O L L  
 T A X A B L E SECTION OF THE ROLL - 1  
 OWNERS NAME SEQUENCE  
 UNIFORM PERCENT OF VALUE IS 085.00

PAGE 1404  
 VALUATION DATE-JUL 01, 2019  
 TAXABLE STATUS DATE-MAR 01, 2020

TAX MAP PARCEL NUMBER	PROPERTY LOCATION & CLASS	ASSESSMENT	EXEMPTION CODE-----	SCHOOL
CURRENT OWNERS NAME	SCHOOL DISTRICT	LAND	TAX DESCRIPTION	TAXABLE VALUE
CURRENT OWNERS ADDRESS	PARCEL SIZE/GRID COORD	TOTAL	SPECIAL DISTRICTS	TAX AMOUNT
*****				
44.003-2-32	9428 Ush 11		44.003-2-32	*****
Oney Kevin M	270 Mfg housing		ACCT 1- 71- 1	BILL 3601
Oney Anne	Brasher Falls 402001	11,700		
PO Box 135	Trailer	28,000		
West Stockholm, NY 13696	FRNT 155.00 DPTH 155.00			
	EAST-0367709 NRTH-1733256			
	DEED BOOK 2019 PG-13792			
	FULL MARKET VALUE	32,941		
			TOTAL TAX ---	658.19**
			DATE #1	09/30/20
			AMT DUE	658.19
*****				
25.003-3-2	952 Sh 420		25.003-3-2	*****
Osoy William	210 1 Family Res		ACCT 1- 76- 3	BILL 3602
Osoy April	Brasher Falls 402001	10,100		
952 State Highway 420	FRNT 100.00 DPTH 200.00	60,000		
Brasher Falls, NY 13613	ACRES 0.50			
	EAST-0371530 NRTH-1760870			
	DEED BOOK 1046 PG-00098			
	FULL MARKET VALUE	70,588		
			TOTAL TAX ---	796.87**
			DATE #1	09/30/20
			AMT DUE	796.87
*****				
45.063-1-8	1116A,B,C Cr 49		45.063-1-8	*****
Ott Shirley	270 Mfg housing		ACCT 1- 82-14.3	BILL 3603
1116 County Route 49	Brasher Falls 402001	15,000		
Winthrop, NY 13697	(1) Trlr & Storage Trlr	30,000		
	FRNT 220.00 DPTH			
	ACRES 1.00			
	EAST-0391268 NRTH-1732274			
	DEED BOOK 1106 PG-869			
	FULL MARKET VALUE	35,294		
			TOTAL TAX ---	91.68**
			DATE #1	09/30/20
			AMT DUE	91.68
*****				

STATE OF NEW YORK  
 COUNTY - St Lawrence  
 SCHOOL - Brasher Falls  
 TOWN - Stockholm  
 SWIS - 408000

2020 SCHOOL TAX ROLL  
 TAXABLE SECTION OF THE ROLL - 1  
 NAME SECTION - 0  
 UNIFORM PERCENT OF VALUE IS 085.00

PAGE 1405  
 VALUATION DATE-JUL 01, 2019  
 TAXABLE STATUS DATE-MAR 01, 2020  
 RPS155/V04/L015  
 CURRENT DATE 8/14/2020

\*\*\* SPECIAL DISTRICT SUMMARY \*\*\*

CODE	DISTRICT NAME	TOTAL PARCELS	EXTENSION TYPE	EXTENSION VALUE	AD VALOREM VALUE	EXEMPT AMOUNT	TAXABLE VALUE	TOTAL TAX
------	---------------	---------------	----------------	-----------------	------------------	---------------	---------------	-----------

NO SPECIAL DISTRICTS AT THIS LEVEL

\*\*\* SCHOOL DISTRICT SUMMARY \*\*\*

CODE	DISTRICT NAME	TOTAL PARCELS	ASSESSED LAND	ASSESSED TOTAL	EXEMPT AMOUNT	TOTAL TAXABLE	TOTAL TAX
					----- STAR AMOUNT	----- STAR TAXABLE	
	Brasher Falls	11	308,200	896,500		896,500	
402001					191,230	705,270	16,578.52
	S U B - T O T A L	11	308,200	896,500		896,500	
	S U B - T O T A L (CONT)				191,230	705,270	16,578.52
	T O T A L	11	308,200	896,500		896,500	
	T O T A L (CONT)				191,230	705,270	16,578.52

\*\*\* SYSTEM CODES SUMMARY \*\*\*

NO SYSTEM EXEMPTIONS AT THIS LEVEL

\*\*\* EXEMPTION SUMMARY \*\*\*

CODE	DESCRIPTION	TOTAL PARCELS	SCHOOL
41834	ENH STAR	1	60,730
41854	BAS STAR	5	130,500
	T O T A L	6	191,230

STATE OF NEW YORK  
 COUNTY - St Lawrence  
 SCHOOL - Brasher Falls  
 TOWN - Stockholm  
 SWIS - 408000

2020 SCHOOL TAX ROLL  
 TAXABLE SECTION OF THE ROLL - 1  
 NAME SECTION - 0  
 UNIFORM PERCENT OF VALUE IS 085.00

PAGE 1406  
 VALUATION DATE-JUL 01, 2019  
 TAXABLE STATUS DATE-MAR 01, 2020  
 RPS155/V04/L015  
 CURRENT DATE 8/14/2020

\*\*\* GRAND TOTALS \*\*\*

ROLL SEC	DESCRIPTION	TOTAL PARCELS	ASSESSED LAND	ASSESSED TOTAL	EXEMPT AMOUNT ----- STAR AMOUNT	TOTAL TAXABLE ----- STAR TAXABLE	TAX RATE	TOTAL TAX
	Brasher Falls Scho		308,200	896,500		896,500		
	SPEC DIST TAXES				191,230	705,270		16,578.52
1	TAXABLE	11						16,578.52



STATE OF NEW YORK  
 COUNTY - St Lawrence  
 SCHOOL - Brasher Falls  
 TOWN - Stockholm  
 SWIS - 408000

2 0 2 0 S C H O O L T A X R O L L  
 T A X A B L E SECTION OF THE ROLL - 1  
 OWNERS NAME SEQUENCE  
 UNIFORM PERCENT OF VALUE IS 085.00

PAGE 1407  
 VALUATION DATE-JUL 01, 2019  
 TAXABLE STATUS DATE-MAR 01, 2020

TAX MAP PARCEL NUMBER	PROPERTY LOCATION & CLASS	ASSESSMENT	EXEMPTION CODE-----	SCHOOL
CURRENT OWNERS NAME	SCHOOL DISTRICT	LAND	TAX DESCRIPTION	TAXABLE VALUE
CURRENT OWNERS ADDRESS	PARCEL SIZE/GRID COORD	TOTAL	SPECIAL DISTRICTS	TAX AMOUNT
*****				
45.062-1-3	1175 Cr 49			45.062-1-3
Padgett Wanda J	270 Mfg housing		BAS STAR 41854	ACCT 1- 32- 2
1175 County Route 49	Brasher Falls 402001	16,000	Brasher Falls School	BILL 3604
Winthrop, NY 13697	305x350x267x350 2.04 Ar	26,000		26,000
	FRNT 305.00 DPTH 350.00			611.17
	ACRES 2.00			
	EAST-0389714 NRTH-1733011			
	DEED BOOK 2008 PG-1461			
	FULL MARKET VALUE	30,588		
			TOTAL TAX ---	0.00**
*****				
44.004-2-31	180 East Part Rd			44.004-2-31
Page Benjamin G	210 1 Family Res - WTRFNT		BAS STAR 41854	BILL 3605
180 East Part Rd	Brasher Falls 402001	19,400	Brasher Falls School	26,100
Winthrop, NY 13697	Subd Lot (16)	100,000		2,350.66
	Easement 2010/2243			
	219' River Ft			
	FRNT 200.00 DPTH			
	ACRES 5.40 BANK8888209			
	EAST-0380520 NRTH-1731816			
	DEED BOOK 2008 PG-13398			
	FULL MARKET VALUE	117,647		
			TOTAL TAX ---	1,737.14**
			DATE #1	09/30/20
			AMT DUE	1,737.14
*****				
44.002-2-30.1	43,45,45B White Rd			44.002-2-30.1
Page Gary	280 Res Multiple		BAS STAR 41854	ACCT 1-64-3 & 1-
43 White Rd	Brasher Falls 402001	19,000	Brasher Falls School	BILL 3606
Winthrop, NY 13697	FRNT 235.00 DPTH	144,000		26,100
	ACRES 5.00			3,384.95
	EAST-0377813 NRTH-1738951			
	DEED BOOK 1063 PG-535			
	FULL MARKET VALUE	169,412		
			TOTAL TAX ---	2,771.43**
			DATE #1	09/30/20
			AMT DUE	2,771.43
*****				
44.001-3-36.1	80 McCarthy Rd			44.001-3-36.1
Page Jessica L	210 1 Family Res		Brasher Falls School	ACCT 1- 74- 7.11
80 McCarthy Rd	Brasher Falls 402001	17,000		BILL 3607
Winthrop, NY 13697	FRNT 261.00 DPTH	142,000		142,000
	ACRES 3.10			3,337.94
	EAST-0367103 NRTH-1735858			
	DEED BOOK 2019 PG-14778			
	FULL MARKET VALUE	167,059		
			TOTAL TAX ---	3,337.94**
			DATE #1	09/30/20
			AMT DUE	3,337.94
*****				

STATE OF NEW YORK  
 COUNTY - St Lawrence  
 SCHOOL - Brasher Falls  
 TOWN - Stockholm  
 SWIS - 408000

2 0 2 0 S C H O O L T A X R O L L  
 T A X A B L E SECTION OF THE ROLL - 1  
 OWNERS NAME SEQUENCE  
 UNIFORM PERCENT OF VALUE IS 085.00

PAGE 1408  
 VALUATION DATE-JUL 01, 2019  
 TAXABLE STATUS DATE-MAR 01, 2020

TAX MAP PARCEL NUMBER	PROPERTY LOCATION & CLASS	ASSESSMENT	EXEMPTION CODE-----	SCHOOL
CURRENT OWNERS NAME	SCHOOL DISTRICT	LAND	TAX DESCRIPTION	TAXABLE VALUE
CURRENT OWNERS ADDRESS	PARCEL SIZE/GRID COORD	TOTAL	SPECIAL DISTRICTS	TAX AMOUNT
*****				
44.003-1-17	9324 Ush 11			44.003-1-17
Page Joan L (LU)	270 Mfg housing		ENH STAR 41834	ACCT 1- 74- 2
9324 US Highway 11	Brasher Falls 402001	31,600	Brasher Falls School	BILL 3608
Potsdam, NY 13676	24 Ar	80,000		
	FRNT 975.00 DPTH			
	ACRES 24.20			
	EAST-0365922 NRTH-1731514			
	DEED BOOK 2015 PG-11011			
	FULL MARKET VALUE	94,118		
			TOTAL TAX ---	452.97**
				DATE #1 09/30/20
				AMT DUE 452.97
*****				
55.002-2-31	464 Nichols Rd			55.002-2-31
Page Miles B Sr	240 Rural res		Brasher Falls School	ACCT 1- 73-12.1
Attn: Miles Page	Brasher Falls 402001	27,100		BILL 3609
464 Nichols Rd	ACRES 15.20	50,000		
Winthrop, NY 13697	EAST-0384292 NRTH-1725135			
	DEED BOOK 2011 PG-4575			
	FULL MARKET VALUE	58,824		
			TOTAL TAX ---	1,175.33**
				DATE #1 09/30/20
				AMT DUE 1,175.33
*****				
56.001-1-9.2	436, 440A-C, 442 Nichols Rd			56.001-1-9.2
Page Miles Brian	270 Mfg housing		ENH STAR 41834	ACCT 1- 73-12.2
Page Diane	Brasher Falls 402001	26,400	Brasher Falls School	BILL 3610
440B Nichols Rd	E911 ADDRESSES:	105,000		
Winthrop, NY 13697	440 A,B,C, 442, 442 A			
	ACRES 13.80			
	EAST-0384466 NRTH-1724746			
	DEED BOOK 1067 PG-335			
	FULL MARKET VALUE	123,529		
			TOTAL TAX ---	1,040.64**
				DATE #1 09/30/20
				AMT DUE 1,040.64
*****				
44.003-1-8	Mccarthy Rd			44.003-1-8
Page Raymond	314 Rural vac<10		Brasher Falls School	ACCT 1-74-7.3
Page Lucretia	Brasher Falls 402001	7,100		BILL 3611
41 Switts Dr	4ar	7,100		
Hastings, NY 13076-4124	ACRES 5.20			
	EAST-0365770 NRTH-1735600			
	DEED BOOK 945 PG-00889			
	FULL MARKET VALUE	8,353		
			TOTAL TAX ---	166.90**
				DATE #1 09/30/20
				AMT DUE 166.90
*****				

STATE OF NEW YORK  
COUNTY - St Lawrence  
SCHOOL - Brasher Falls  
TOWN - Stockholm  
SWIS - 408000

2 0 2 0 S C H O O L T A X R O L L  
T A X A B L E SECTION OF THE ROLL - 1  
OWNERS NAME SEQUENCE  
UNIFORM PERCENT OF VALUE IS 085.00

PAGE 1409  
VALUATION DATE-JUL 01, 2019  
TAXABLE STATUS DATE-MAR 01, 2020

TAX MAP PARCEL NUMBER	PROPERTY LOCATION & CLASS	ASSESSMENT	EXEMPTION CODE-----	SCHOOL
CURRENT OWNERS NAME	SCHOOL DISTRICT	LAND	TAX DESCRIPTION	TAXABLE VALUE
CURRENT OWNERS ADDRESS	PARCEL SIZE/GRID COORD	TOTAL	SPECIAL DISTRICTS	TAX AMOUNT
*****				
44.003-2-5	8 Mccarthy Rd		44.003-2-5	*****
Page Raymond	312 Vac w/imprv		ACCT 1- 74- 8	BILL 3612
Page Lucretia A	Brasher Falls 402001	2,700	Brasher Falls School	7,000
41 Switts Dr	Old School House	7,000		164.55
Hastings, NY 13076-4124	FRNT 58.00 DPTH 240.00			
	EAST-0368440 NRTH-1734050			
	DEED BOOK 1013 PG-00485			
	FULL MARKET VALUE	8,235		
			TOTAL TAX ---	164.55**
			DATE #1	09/30/20
			AMT DUE	164.55
*****				
44.003-2-6.11	9479 Ush 11		44.003-2-6.11	*****
Page Raymond C	210 1 Family Res		ACCT 1-111- 5	BILL 3613
Page Lucretia A	Brasher Falls 402001	11,700	Brasher Falls School	66,000
41 Switts Dr	165x152x165x150	66,000		1,551.44
Hastings, NY 13076-4124	FRNT 165.00 DPTH 151.00			
	EAST-0368562 NRTH-1734093			
	DEED BOOK 2007 PG-22065			
	FULL MARKET VALUE	77,647		
			TOTAL TAX ---	1,551.44**
			DATE #1	09/30/20
			AMT DUE	1,551.44
*****				
44.003-2-4.111	22 McCarthy Rd		44.003-2-4.111	*****
Page Ricky J	240 Rural res		ACCT 1- 74- 6.1	BILL 3614
22 McCarthy Rd	Brasher Falls 402001	31,000	BAS STAR 41854	26,100
Winthrop, NY 13697	FRNT 505.00 DPTH	118,000	Brasher Falls School	118,000
	ACRES 25.00			2,773.78
	EAST-0368650 NRTH-1734776			
	DEED BOOK 2010 PG-12705			
	FULL MARKET VALUE	138,824		
			TOTAL TAX ---	2,160.26**
			DATE #1	09/30/20
			AMT DUE	2,160.26
*****				
44.001-3-28.1	128 Mccarthy Rd		44.001-3-28.1	*****
Page Ronald	240 Rural res		ACCT 1- 74- 7.2	BILL 3615
Page Donna	Brasher Falls 402001	33,400	ENH STAR 41834	60,730
128 Mccarthy Rd	FRNT 27.60	92,000	Brasher Falls School	92,000
Winthrop, NY 13697	ACRES 27.60			2,162.61
	EAST-0366682 NRTH-1736651			
	DEED BOOK 945 PG-887			
	FULL MARKET VALUE	108,235		
			TOTAL TAX ---	735.05**
			DATE #1	09/30/20
			AMT DUE	735.05
*****				

STATE OF NEW YORK  
 COUNTY - St Lawrence  
 SCHOOL - Brasher Falls  
 TOWN - Stockholm  
 SWIS - 408000

2 0 2 0 S C H O O L T A X R O L L  
 T A X A B L E SECTION OF THE ROLL - 1  
 OWNERS NAME SEQUENCE  
 UNIFORM PERCENT OF VALUE IS 085.00

PAGE 1410  
 VALUATION DATE-JUL 01, 2019  
 TAXABLE STATUS DATE-MAR 01, 2020

TAX MAP PARCEL NUMBER	PROPERTY LOCATION & CLASS	ASSESSMENT	EXEMPTION CODE-----	SCHOOL
CURRENT OWNERS NAME	SCHOOL DISTRICT	LAND	TAX DESCRIPTION	TAXABLE VALUE
CURRENT OWNERS ADDRESS	PARCEL SIZE/GRID COORD	TOTAL	SPECIAL DISTRICTS	TAX AMOUNT
***** 44.001-3-31 *****				
44.001-3-31	Off Mccarthy Rd			ACCT 1- 69- 1
Page Ronald	910 Priv forest		Brasher Falls School	10,000
128 Mccarthy Rd	Brasher Falls 402001	10,000		
Winthrop, NY 13697	ACRES 32.20	10,000		
	EAST-0367979 NRTH-1738670			
	DEED BOOK 2001 PG-19103			
	FULL MARKET VALUE	11,765		
TOTAL TAX ---				235.07**
				DATE #1 09/30/20
				AMT DUE 235.07
***** 25.003-2-11 *****				
25.003-2-11	1138 Sh 420			ACCT 1- 12- 5
Palmer Eric A	210 1 Family Res		Brasher Falls School	69,000
Palmer Danielle R	Brasher Falls 402001	16,100		
1138 State Highway 420	2ar	69,000		
Brasher Falls, NY 13613	ACRES 2.10 BANK8888220			
	EAST-0368758 NRTH-1764768			
	DEED BOOK 2018 PG-8348			
	FULL MARKET VALUE	81,176		
TOTAL TAX ---				1,621.96**
				DATE #1 09/30/20
				AMT DUE 1,621.96
***** 44.003-1-6 *****				
44.003-1-6	Ush 11			ACCT 1- 76-11
Paolillo Richard	910 Priv forest		Brasher Falls School	53,000
Bittner Vanessa	Brasher Falls 402001	53,000		
2305 County Route 47	ACRES 109.00	53,000		
Potsdam, NY 13676	EAST-0361158 NRTH-1730957			
	DEED BOOK 2013 PG-10978			
	FULL MARKET VALUE	62,353		
TOTAL TAX ---				1,245.85**
				DATE #1 09/30/20
				AMT DUE 1,245.85
***** 34.002-1-23.111 *****				
34.002-1-23.111	332 Hurley Rd			ACCT 1- 58- 2
Papadakis Constantin	312 Vac w/imprv		Brasher Falls School	100,000
5244 Church Hill	Brasher Falls 402001	67,500		
Laval, QC, Canada, H7W 4P6	ACRES 120.70 BANK1111111	100,000		
	EAST-0372725 NRTH-1736835			
	DEED BOOK 2012 PG-13759			
	FULL MARKET VALUE	117,647		
TOTAL TAX ---				2,350.66**
				DATE #1 09/30/20
				AMT DUE 2,350.66

\*\*\*\*\*

STATE OF NEW YORK  
 COUNTY - St Lawrence  
 SCHOOL - Brasher Falls  
 TOWN - Stockholm  
 SWIS - 408000

2 0 2 0 S C H O O L T A X R O L L  
 T A X A B L E SECTION OF THE ROLL - 1  
 OWNERS NAME SEQUENCE  
 UNIFORM PERCENT OF VALUE IS 085.00

PAGE 1411  
 VALUATION DATE-JUL 01, 2019  
 TAXABLE STATUS DATE-MAR 01, 2020

TAX MAP PARCEL NUMBER	PROPERTY LOCATION & CLASS	ASSESSMENT	EXEMPTION CODE-----	SCHOOL
CURRENT OWNERS NAME	SCHOOL DISTRICT	LAND	TAX DESCRIPTION	TAXABLE VALUE
CURRENT OWNERS ADDRESS	PARCEL SIZE/GRID COORD	TOTAL	SPECIAL DISTRICTS	TAX AMOUNT
*****				
25.003-2-1	1172 Sh 420		25.003-2-1	*****
Parent Gerald J	210 1 Family Res		ACCT 1- 16- 1	BILL 3620
Parent Mary L	Brasher Falls 402001	19,600		60,730
1172 State Highway 420	6.50ar	110,000		2,585.73
Brasher Falls, NY 13613	ACRES 5.60			
	EAST-0368477 NRTH-1765459			
	DEED BOOK 2006 PG-11907			
	FULL MARKET VALUE	129,412		
			TOTAL TAX ---	1,158.17**
			DATE #1	09/30/20
			AMT DUE	1,158.17
*****				
34.004-2-24.21	1990 Cr 49		34.004-2-24.21	*****
Parker Bryan	210 1 Family Res		ACCT 1- 41- 6.2	BILL 3621
Parker Dawn	Brasher Falls 402001	20,400		4,442.75
1990 County Route 49	346x667x401x455x270	189,000		
Winthrop, NY 13697	ACRES 6.40 BANK8888830			
	EAST-0376384 NRTH-1748876			
	DEED BOOK 2019 PG-11263			
	FULL MARKET VALUE	222,353		
			TOTAL TAX ---	4,442.75**
			DATE #1	09/30/20
			AMT DUE	4,442.75
*****				
45.003-1-7.51	1255,1257 CR 49		45.003-1-7.51	*****
Parker Merry Jo	270 Mfg housing			BILL 3622
231 East Taylor Rd	Brasher Falls 402001	16,000		26,100
Deland, FL 32724	FRNT 360.00 DPTH 243.00	46,000		1,081.30
	ACRES 2.00			
	EAST-0388626 NRTH-1734524			
	DEED BOOK 2003 PG-18402			
	FULL MARKET VALUE	54,118		
			TOTAL TAX ---	467.78**
			DATE #1	09/30/20
			AMT DUE	467.78
*****				
44.004-2-5	797 Buckton Rd		44.004-2-5	*****
Parmer Georgia	240 Rural res - WTRFNT		ACCT 1- 87-14	BILL 3623
797 Buckton Rd	Brasher Falls 402001	50,300		26,100
Winthrop, NY 13697	ACRES 61.50	100,000		2,350.66
	EAST-0383900 NRTH-1728561			
	DEED BOOK 921 PG-00291			
	FULL MARKET VALUE	117,647		
			TOTAL TAX ---	1,737.14**
			DATE #1	09/30/20
			AMT DUE	1,737.14
*****				

STATE OF NEW YORK  
 COUNTY - St Lawrence  
 SCHOOL - Brasher Falls  
 TOWN - Stockholm  
 SWIS - 408000

2 0 2 0 S C H O O L T A X R O L L  
 T A X A B L E SECTION OF THE ROLL - 1  
 OWNERS NAME SEQUENCE  
 UNIFORM PERCENT OF VALUE IS 085.00

PAGE 1412  
 VALUATION DATE-JUL 01, 2019  
 TAXABLE STATUS DATE-MAR 01, 2020

TAX MAP PARCEL NUMBER	PROPERTY LOCATION & CLASS	ASSESSMENT	EXEMPTION CODE-----	SCHOOL
CURRENT OWNERS NAME	SCHOOL DISTRICT	LAND	TAX DESCRIPTION	TAXABLE VALUE
CURRENT OWNERS ADDRESS	PARCEL SIZE/GRID COORD	TOTAL	SPECIAL DISTRICTS	TAX AMOUNT
***** 44.004-2-40 *****				
44.004-2-40	804 Buckton Rd			ACCT 9-999-179
Parmer Georgia	260 Seasonal res - WTRFNT		Brasher Falls School	9,000
797 Buckton Rd	Brasher Falls 402001	6,000		
Winthrop, NY 13697	FRNT 450.00 DPTH	9,000		
	ACRES 10.30			
	EAST-0384336 NRTH-1728357			
	DEED BOOK 1083 PG-724			
	FULL MARKET VALUE	10,588		
			TOTAL TAX ---	211.56**
			DATE #1	09/30/20
			AMT DUE	211.56
***** 56.001-2-24 *****				
56.001-2-24	260 Barrett Rd/abandoned			ACCT 1- 54- 1
Paskaitis Steven J	260 Seasonal res		Brasher Falls School	60,000
251 Rattlesnake Hill Rd	Brasher Falls 402001	30,100		
Meshoppen, PA 18630	27 Ar Camp	60,000		
	ACRES 27.30			
	EAST-0392217 NRTH-1723189			
	DEED BOOK 2019 PG-16			
	FULL MARKET VALUE	70,588		
			TOTAL TAX ---	1,410.40**
			DATE #1	09/30/20
			AMT DUE	1,410.40
***** 44.002-2-16 *****				
44.002-2-16	257 Sh 11C			ACCT 1-106- 7
Patraw Tavis L	210 1 Family Res		Brasher Falls School	89,000
257 State Highway 11C	Brasher Falls 402001	16,900		
Winthrop, NY 13697	2.25 Ar 478x460	89,000		
	FRNT 478.00 DPTH 160.00			
	ACRES 2.90 BANK8888830			
	EAST-0374977 NRTH-1740681			
	DEED BOOK 2017 PG-14807			
	FULL MARKET VALUE	104,706		
			TOTAL TAX ---	2,092.09**
			DATE #1	09/30/20
			AMT DUE	2,092.09
***** 34.004-6-4.2 *****				
34.004-6-4.2	524 Sh 11C			BILL 3627
Patraw Wayne J	210 1 Family Res		BAS STAR 41854	26,100
Patraw Stephanie A	Brasher Falls 402001	15,800	Brasher Falls School	80,000
PO Box 99	100'fr	80,000		
Winthrop, NY 13697-0099	ACRES 1.80			
	EAST-0380060 NRTH-1744909			
	DEED BOOK 2013 PG-18831			
	FULL MARKET VALUE	94,118		
			TOTAL TAX ---	1,267.01**
			DATE #1	09/30/20
			AMT DUE	1,267.01

\*\*\*\*\*

STATE OF NEW YORK  
 COUNTY - St Lawrence  
 SCHOOL - Brasher Falls  
 TOWN - Stockholm  
 SWIS - 408000

2 0 2 0 S C H O O L T A X R O L L  
 T A X A B L E SECTION OF THE ROLL - 1  
 OWNERS NAME SEQUENCE  
 UNIFORM PERCENT OF VALUE IS 085.00

PAGE 1413  
 VALUATION DATE-JUL 01, 2019  
 TAXABLE STATUS DATE-MAR 01, 2020

TAX MAP PARCEL NUMBER	PROPERTY LOCATION & CLASS	ASSESSMENT	EXEMPTION CODE-----	SCHOOL
CURRENT OWNERS NAME	SCHOOL DISTRICT	LAND	TAX DESCRIPTION	TAXABLE VALUE
CURRENT OWNERS ADDRESS	PARCEL SIZE/GRID COORD	TOTAL	SPECIAL DISTRICTS	TAX AMOUNT
*****				
56.002-1-7	Cr 49		56.002-1-7	*****
Peak Timothy	910 Priv forest		ACCT 1- 83-10	BILL 3628
Peak Amy L	Brasher Falls 402001	25,000	Brasher Falls School	25,000
96444 Chester Rd	40ar 611X289x666x2878	25,000		
Yulee, FL 32097	ACRES 43.40			
	EAST-0396271 NRTH-1723016			
	DEED BOOK 1060 PG-1121			
	FULL MARKET VALUE	29,412		
			TOTAL TAX ---	587.67**
			DATE #1	09/30/20
			AMT DUE	587.67
*****				
34.002-1-22.1	817 Sh 420/Lots 1-4		34.002-1-22.1	*****
Pearson Jacob	271 Mfg housings		ACCT 1-108- 8	BILL 3629
244 Old Market Rd	Brasher Falls 402001	16,700	Brasher Falls School	78,000
Norwood, NY 13668	(4) Trailers	78,000		
	Also See 1069/255			
	Com 3.5Ar 415'Fr			
	ACRES 2.70			
	EAST-0373196 NRTH-1757783			
	DEED BOOK 2018 PG-13267			
	FULL MARKET VALUE	91,765		
			TOTAL TAX ---	1,833.52**
			DATE #1	09/30/20
			AMT DUE	1,833.52
*****				
44.004-3-11	Reed Rd/abandoned		44.004-3-11	*****
Peets Brenda Lee	910 Priv forest		ACCT 1- 52- 6	BILL 3630
Peets Craig	Brasher Falls 402001	5,900	Brasher Falls School	5,900
85 Nichols Rd	10.45A(D)	5,900		
Winthrop, NY 13697	FRNT 253.00 DPTH			
	ACRES 10.20			
	EAST-0377207 NRTH-1729027			
	DEED BOOK 2013 PG-16490			
	FULL MARKET VALUE	6,941		
			TOTAL TAX ---	138.69**
			DATE #1	09/30/20
			AMT DUE	138.69
*****				
44.004-3-18	117 East Part Rd		44.004-3-18	*****
Peets Craig M	210 1 Family Res		ACCT 1- 91- 9	BILL 3631
Peets Brendalee A	Brasher Falls 402001	23,600	Brasher Falls School	70,000
85 Nichols Rd	10ar 1 Fam Res	70,000		
Winthrop, NY 13697	ACRES 9.60			
	EAST-0380541 NRTH-1729589			
	DEED BOOK 2014 PG-14088			
	FULL MARKET VALUE	82,353		
PRIOR OWNER ON 3/01/2020			TOTAL TAX ---	1,645.46**
Peets Craig M			DATE #1	09/30/20
			AMT DUE	1,645.46

\*\*\*\*\*



STATE OF NEW YORK  
 COUNTY - St Lawrence  
 SCHOOL - Brasher Falls  
 TOWN - Stockholm  
 SWIS - 408000

2 0 2 0 S C H O O L T A X R O L L  
 T A X A B L E SECTION OF THE ROLL - 1  
 OWNERS NAME SEQUENCE  
 UNIFORM PERCENT OF VALUE IS 085.00

PAGE 1414  
 VALUATION DATE-JUL 01, 2019  
 TAXABLE STATUS DATE-MAR 01, 2020

TAX MAP PARCEL NUMBER	PROPERTY LOCATION & CLASS	ASSESSMENT	EXEMPTION CODE-----	SCHOOL
CURRENT OWNERS NAME	SCHOOL DISTRICT	LAND	TAX DESCRIPTION	TAXABLE VALUE
CURRENT OWNERS ADDRESS	PARCEL SIZE/GRID COORD	TOTAL	SPECIAL DISTRICTS	TAX AMOUNT
*****				
44.004-1-9	Reed Rd/abandoned			44.004-1-9 *****
Peets Terry J & ETAL	312 Vac w/imprv		Brasher Falls School	ACCT 1- 44- 5 BILL 3632
690 County Route 42	Brasher Falls 402001	14,400		20,000 470.13
Massena, NY 13662	FRNT 611.00 DPTH	20,000		
	ACRES 25.00			
	EAST-0374544 NRTH-1730432			
	DEED BOOK 2018 PG-3793			
	FULL MARKET VALUE	23,529		
			TOTAL TAX ---	470.13**
				DATE #1 09/30/20
				AMT DUE 470.13
*****				
35.003-1-4	1713 Cr 49			35.003-1-4 *****
Pelkey Brian J	210 1 Family Res		Brasher Falls School	ACCT 1- 22- 3.13 BILL 3633
Pelkey Stacy L	Brasher Falls 402001	15,000		100,000 2,350.66
1713 County Route 49	200x200x95x105x190	100,000		
Winthrop, NY 13697	FRNT 200.00 DPTH			
	ACRES 1.00 BANK8888220			
	EAST-0385137 NRTH-1744816			
	DEED BOOK 2019 PG-9441			
	FULL MARKET VALUE	117,647		
			TOTAL TAX ---	2,350.66**
				DATE #1 09/30/20
				AMT DUE 2,350.66
*****				
25.003-4-7	1113 Sh 420			25.003-4-7 *****
Pelkey David A	210 1 Family Res		Brasher Falls School	ACCT 1- 42- 8 BILL 3634
Pelkey Bonnie R	Brasher Falls 402001	11,500		90,000 2,115.59
1113 State Highway 420	125x256x180x250	90,000		
Brasher Falls, NY 13613	FRNT 125.00 DPTH 253.00			
	ACRES 0.75 BANK8888830			
	EAST-0368931 NRTH-1763989			
	DEED BOOK 2019 PG-10588			
	FULL MARKET VALUE	105,882		
			TOTAL TAX ---	2,115.59**
				DATE #1 09/30/20
				AMT DUE 2,115.59
*****				
56.001-2-20	Barrett Rd/abandoned			56.001-2-20 *****
Pennock Legacy Trust	910 Priv forest		Brasher Falls School	ACCT 1-101- 3 BILL 3635
% Lee E & Margaret Pennock	Brasher Falls 402001	6,600		6,600 155.14
PO Box 123	ACRES 11.40	6,600		
Hermon, NY 13652	EAST-0391914 NRTH-1721114			
	DEED BOOK 2014 PG-16444			
	FULL MARKET VALUE	7,765		
			TOTAL TAX ---	155.14**
				DATE #1 09/30/20
				AMT DUE 155.14
*****				

STATE OF NEW YORK  
 COUNTY - St Lawrence  
 SCHOOL - Brasher Falls  
 TOWN - Stockholm  
 SWIS - 408000

2 0 2 0 S C H O O L T A X R O L L  
 T A X A B L E SECTION OF THE ROLL - 1  
 OWNERS NAME SEQUENCE  
 UNIFORM PERCENT OF VALUE IS 085.00

PAGE 1415  
 VALUATION DATE-JUL 01, 2019  
 TAXABLE STATUS DATE-MAR 01, 2020

TAX MAP PARCEL NUMBER	PROPERTY LOCATION & CLASS	ASSESSMENT	EXEMPTION CODE-----	SCHOOL
CURRENT OWNERS NAME	SCHOOL DISTRICT	LAND	TAX DESCRIPTION	TAXABLE VALUE
CURRENT OWNERS ADDRESS	PARCEL SIZE/GRID COORD	TOTAL	SPECIAL DISTRICTS	TAX AMOUNT
*****				
34.068-2-19	724 Sh 11C			34.068-2-19
Perkins Darrin	210 1 Family Res - WTRFNT		Brasher Falls School	ACCT 1- 94- 4
Perkins Lynn	Brasher Falls 402001	16,100		BILL 3636
PO Box 153	ACRES 2.10 BANK8888830	135,000		
Winthrop, NY 13697	EAST-0383292 NRTH-1748857			
	DEED BOOK 2007 PG-10100			
	FULL MARKET VALUE	158,824		
			TOTAL TAX ---	3,173.39**
				DATE #1 09/30/20
				AMT DUE 3,173.39
*****				
25.003-3-4	Sh 420			25.003-3-4
Pernice Carl A	314 Rural vac<10		Brasher Falls School	ACCT 1- 70-13
Chagnon Nancy L	Brasher Falls 402001	4,500		BILL 3637
936 State Highway 420	FRNT 100.00 DPTH 200.00	4,500		
Brasher Falls, NY 13613	ACRES 0.50 BANK8888869			
	EAST-0371691 NRTH-1760624			
	DEED BOOK 2004 PG-10805			
	FULL MARKET VALUE	5,294		
			TOTAL TAX ---	105.78**
				DATE #1 09/30/20
				AMT DUE 105.78
*****				
25.003-3-5	936 Sh 420			25.003-3-5
Pernice Carl A	210 1 Family Res		BAS STAR 41854	ACCT 1- 70-12
Chagnon Nancy L	Brasher Falls 402001	10,100	Brasher Falls School	BILL 3638
936 State Highway 420	FRNT 100.00 DPTH 200.00	68,000		
Brasher Falls, NY 13613	ACRES 0.50 BANK8888869			
	EAST-0371746 NRTH-1760533			
	DEED BOOK 2004 PG-10805			
	FULL MARKET VALUE	80,000		
			TOTAL TAX ---	984.93**
				DATE #1 09/30/20
				AMT DUE 984.93
*****				
44.002-3-6.11	Ush 11			44.002-3-6.11
Perras Excavating Incorporated	105 Vac farmland		Brasher Falls School	ACCT 1- 33- 1
1909 State Highway 420	Brasher Falls 402001	66,000		BILL 3639
Massena, NY 13662	ACRES 123.70	66,000		
	EAST-0380509 NRTH-1738662			
	DEED BOOK 2011 PG-4683			
	FULL MARKET VALUE	77,647		
			TOTAL TAX ---	1,551.44**
				DATE #1 09/30/20
				AMT DUE 1,551.44
*****				

STATE OF NEW YORK  
 COUNTY - St Lawrence  
 SCHOOL - Brasher Falls  
 TOWN - Stockholm  
 SWIS - 408000

2 0 2 0 S C H O O L T A X R O L L  
 T A X A B L E SECTION OF THE ROLL - 1  
 OWNERS NAME SEQUENCE  
 UNIFORM PERCENT OF VALUE IS 085.00

PAGE 1416  
 VALUATION DATE-JUL 01, 2019  
 TAXABLE STATUS DATE-MAR 01, 2020

TAX MAP PARCEL NUMBER	PROPERTY LOCATION & CLASS	ASSESSMENT	EXEMPTION CODE-----	SCHOOL
CURRENT OWNERS NAME	SCHOOL DISTRICT	LAND	TAX DESCRIPTION	TAXABLE VALUE
CURRENT OWNERS ADDRESS	PARCEL SIZE/GRID COORD	TOTAL	SPECIAL DISTRICTS	TAX AMOUNT
***** 44.002-3-13 *****				
44.002-3-13	Ush 11			ACCT 1- 32-15
Perras Excavating Incorporated	910 Priv forest		Brasher Falls School	9,200
1909 State Highway 420	Brasher Falls 402001	9,200		
Massena, NY 13662	8ar	9,200		
	FRNT 440.00 DPTH			
	ACRES 9.40			
	EAST-0379610 NRTH-1738108			
	DEED BOOK 2011 PG-4683			
	FULL MARKET VALUE	10,824		
TOTAL TAX ---				216.26**
				DATE #1 09/30/20
				AMT DUE 216.26
***** 34.075-1-1 *****				
34.075-1-1	617 Sh 11C			ACCT 1- 50- 7
Perrier Brian	220 2 Family Res		ENH STAR 41834	
PO Box 82	Brasher Falls 402001	15,200	Brasher Falls School	68,000
Winthrop, NY 13697	2-Fam Res 2Ar	68,000		
	FRNT 80.00 DPTH			
	ACRES 1.20			
	EAST-0381325 NRTH-1746959			
	DEED BOOK 2001 PG-5503			
	FULL MARKET VALUE	80,000		
TOTAL TAX ---				170.89**
				DATE #1 09/30/20
				AMT DUE 170.89
***** 34.076-3-1 *****				
34.076-3-1	620 Sh 11C			ACCT 1- 96- 6
Perrier Jon Paul	210 1 Family Res		Brasher Falls School	68,000
% Meredith Thomas	Brasher Falls 402001	10,600		
PO Box 179	130x160x130x150	68,000		
Winthrop, NY 13697	FRNT 130.00 DPTH 155.00			
	EAST-0381690 NRTH-1746776			
	DEED BOOK 2009 PG-17713			
	FULL MARKET VALUE	80,000		
TOTAL TAX ---				1,598.45**
				DATE #1 09/30/20
				AMT DUE 1,598.45
***** 56.003-2-1 *****				
56.003-2-1	287 Converse Rd		80 PCT OF VALUE USED FOR EXEMPTION PURPOSES	ACCT 1-115- 4
Perrin Frederick	270 Mfg housing		Aged - Sch 41804	
287 Converse Rd	Brasher Falls 402001	31,500	ENH STAR 41834	
Winthrop, NY 13697-3157	Must Access From Tn Of	38,000	Brasher Falls School	24,320
	Hopkinton			
	Pri For 75.0A Deeded			
	ACRES 50.60			
	EAST-0388839 NRTH-1716508			
	DEED BOOK 2000 PG-23210			
	FULL MARKET VALUE	44,706		
TOTAL TAX ---				0.00**
*****				

STATE OF NEW YORK  
 COUNTY - St Lawrence  
 SCHOOL - Brasher Falls  
 TOWN - Stockholm  
 SWIS - 408000

2 0 2 0 S C H O O L T A X R O L L  
 T A X A B L E SECTION OF THE ROLL - 1  
 OWNERS NAME SEQUENCE  
 UNIFORM PERCENT OF VALUE IS 085.00

PAGE 1417  
 VALUATION DATE-JUL 01, 2019  
 TAXABLE STATUS DATE-MAR 01, 2020

TAX MAP PARCEL NUMBER	PROPERTY LOCATION & CLASS	ASSESSMENT	EXEMPTION CODE-----	SCHOOL
CURRENT OWNERS NAME	SCHOOL DISTRICT	LAND	TAX DESCRIPTION	TAXABLE VALUE
CURRENT OWNERS ADDRESS	PARCEL SIZE/GRID COORD	TOTAL	SPECIAL DISTRICTS	TAX AMOUNT
***** 34.002-1-15 *****				
603 Sh 420				ACCT 1- 96- 1 BILL 3644
34.002-1-15	270 Mfg housing		BAS STAR 41854	26,100
Perry Donald Paul Jr	Brasher Falls 402001	12,500	Brasher Falls School	32,000 752.21
PO Box 9	Trailer	32,000		
Brasher Falls, NY 13613	ACRES 0.75			
	EAST-0376623 NRTH-1753741			
	DEED BOOK 2012 PG-4037			
	FULL MARKET VALUE	37,647		
TOTAL TAX ---				138.69**
				DATE #1 09/30/20
				AMT DUE 138.69
***** 44.003-1-11 *****				
49 Mccarthy Rd				ACCT 1- 77- 1 BILL 3645
44.003-1-11	270 Mfg housing		BAS STAR 41854	26,100
Phelix Gilbert	Brasher Falls 402001	8,400	Brasher Falls School	52,000 1,222.34
49 McCarthy Rd	FRNT 100.00 DPTH 125.00	52,000		
Winthrop, NY 13697	EAST-0367671 NRTH-1734911			
	DEED BOOK 895 PG-00243			
	FULL MARKET VALUE	61,176		
TOTAL TAX ---				608.82**
				DATE #1 09/30/20
				AMT DUE 608.82
***** 34.076-1-5 *****				
299 Sh 420				ACCT 1- 26- 8 BILL 3646
34.076-1-5	210 1 Family Res		Brasher Falls School	75,000 1,763.00
Phillips Mickey	Brasher Falls 402001	17,400		
Phillips Robin	62'fr	75,000		
299 State Highway 420	ACRES 3.40 BANK8888830			
Winthrop, NY 13697	EAST-0381375 NRTH-1747609			
	DEED BOOK 2015 PG-9422			
	FULL MARKET VALUE	88,235		
TOTAL TAX ---				1,763.00**
				DATE #1 09/30/20
				AMT DUE 1,763.00
***** 44.002-3-28 *****				
17 Phelix Rd				ACCT 1-109- 3 BILL 3647
44.002-3-28	270 Mfg housing		BAS STAR 41854	26,100
Phillips Rosalie E	Brasher Falls 402001	14,800	Brasher Falls School	60,000 1,410.40
Phillips Terry	225x190x225x180	60,000		
17 Phelix Rd	FRNT 225.00 DPTH 190.00			
Winthrop, NY 13697	EAST-0376518 NRTH-1737321			
	DEED BOOK 2014 PG-8990			
	FULL MARKET VALUE	70,588		
TOTAL TAX ---				796.87**
				DATE #1 09/30/20
				AMT DUE 796.87
*****				

STATE OF NEW YORK  
 COUNTY - St Lawrence  
 SCHOOL - Brasher Falls  
 TOWN - Stockholm  
 SWIS - 408000

2 0 2 0 S C H O O L T A X R O L L  
 T A X A B L E SECTION OF THE ROLL - 1  
 OWNERS NAME SEQUENCE  
 UNIFORM PERCENT OF VALUE IS 085.00

PAGE 1418  
 VALUATION DATE-JUL 01, 2019  
 TAXABLE STATUS DATE-MAR 01, 2020

TAX MAP PARCEL NUMBER	PROPERTY LOCATION & CLASS	ASSESSMENT	EXEMPTION CODE-----	SCHOOL
CURRENT OWNERS NAME	SCHOOL DISTRICT	LAND	TAX DESCRIPTION	TAXABLE VALUE
CURRENT OWNERS ADDRESS	PARCEL SIZE/GRID COORD	TOTAL	SPECIAL DISTRICTS	TAX AMOUNT
*****				
44.002-2-8.2	White Rd 910 Priv forest - WTRFNT		Brasher Falls School	10,000
Phillips Terry D	Brasher Falls 402001	10,000		
Phillips Rosalie E	FRNT 50.00 DPTH	10,000		
17 Phelix Rd	ACRES 30.20			
Winthrop, NY 13697	EAST-0380057 NRTH-1743334			
	DEED BOOK 2011 PG-13092			
	FULL MARKET VALUE	11,765		
TOTAL TAX ---				235.07**
				DATE #1 09/30/20
				AMT DUE 235.07
*****				
44.002-2-29	65 White Rd 240 Rural res		BAS STAR 41854	64,000
Phillips Terry D (LU)	Brasher Falls 402001	20,200	Brasher Falls School	64,000
Phillips Rosalie E (LU)	FRNT 420.00 DPTH	64,000		
% Terri Jo Phillips	ACRES 10.00			
65 White Rd	EAST-0377445 NRTH-1739643			
Winthrop, NY 13697	DEED BOOK 2012 PG-2893			
	FULL MARKET VALUE	75,294		
TOTAL TAX ---				890.90**
				DATE #1 09/30/20
				AMT DUE 890.90
*****				
44.002-2-33	255 Sh 11C 210 1 Family Res		BAS STAR 41854	72,000
Phippen Derec	Brasher Falls 402001	7,400	Brasher Falls School	72,000
PO Box 111	FRNT 80.00 DPTH 160.00	72,000		
Winthrop, NY 13697	ACRES 0.29			
	EAST-0374826 NRTH-1740465			
	DEED BOOK 2004 PG-15370			
	FULL MARKET VALUE	84,706		
TOTAL TAX ---				1,078.95**
				DATE #1 09/30/20
				AMT DUE 1,078.95
*****				
44.002-2-17	14,16 Green Meadows Rd 270 Mfg housing		Brasher Falls School	45,000
Phippen Derec C	Brasher Falls 402001	16,000		
Phippen Brenda L	FRNT 319.00 DPTH	45,000		
255 State Highway 11C	ACRES 2.00			
Winthrop, NY 13697	EAST-0374691 NRTH-1740531			
	DEED BOOK 2019 PG-12043			
	FULL MARKET VALUE	52,941		
TOTAL TAX ---				1,057.80**
				DATE #1 09/30/20
				AMT DUE 1,057.80
*****				

STATE OF NEW YORK  
 COUNTY - St Lawrence  
 SCHOOL - Brasher Falls  
 TOWN - Stockholm  
 SWIS - 408000

2 0 2 0 S C H O O L T A X R O L L  
 T A X A B L E SECTION OF THE ROLL - 1  
 OWNERS NAME SEQUENCE  
 UNIFORM PERCENT OF VALUE IS 085.00

PAGE 1419  
 VALUATION DATE-JUL 01, 2019  
 TAXABLE STATUS DATE-MAR 01, 2020

TAX MAP PARCEL NUMBER	PROPERTY LOCATION & CLASS	ASSESSMENT	EXEMPTION CODE-----	SCHOOL
CURRENT OWNERS NAME	SCHOOL DISTRICT	LAND	TAX DESCRIPTION	TAXABLE VALUE
CURRENT OWNERS ADDRESS	PARCEL SIZE/GRID COORD	TOTAL	SPECIAL DISTRICTS	TAX AMOUNT
*****				
55.001-1-18.2	Off Buckton Rd 910 Priv forest		Brasher Falls School	12,000
Phippen Phillip	Brasher Falls 402001	12,000		
Phippen Robert	ACRES 36.20	12,000		
481 County Route 47	EAST-0371745 NRTH-1721977			
Potsdam, NY 13676	DEED BOOK 2013 PG-1637			
	FULL MARKET VALUE	14,118		
TOTAL TAX ---				282.08**
				DATE #1 09/30/20
				AMT DUE 282.08
*****				
34.067-1-19	Sh 420 311 Res vac land		Brasher Falls School	4,600
Phippen Richard	Brasher Falls 402001	4,600		
PO Box 428	FRNT 80.00 DPTH 200.00	4,600		
Winthrop, NY 13697	EAST-0380671 NRTH-1748786			
	DEED BOOK 2000 PG-5500			
	FULL MARKET VALUE	5,412		
TOTAL TAX ---				108.13**
				DATE #1 09/30/20
				AMT DUE 108.13
*****				
34.067-1-20	353 Sh 420 447 Truck termnl		Brasher Falls School	30,000
Phippen Richard	Brasher Falls 402001	7,500		
PO Box 428	FRNT 80.00 DPTH 200.00	30,000		
Winthrop, NY 13697	ACRES 0.33			
	EAST-0380612 NRTH-1748857			
	DEED BOOK 2000 PG-5500			
	FULL MARKET VALUE	35,294		
TOTAL TAX ---				705.20**
				DATE #1 09/30/20
				AMT DUE 705.20
*****				
34.067-1-21	357 Sh 420 210 1 Family Res		BAS STAR 41854 Brasher Falls School	90,000
Phippen Richard	Brasher Falls 402001	12,600		
PO Box 428	FRNT 160.00 DPTH 200.00	90,000		
Winthrop, NY 13697	ACRES 0.66			
	EAST-0380574 NRTH-1748965			
	DEED BOOK 2000 PG-5500			
	FULL MARKET VALUE	105,882		
TOTAL TAX ---				1,502.07**
				DATE #1 09/30/20
				AMT DUE 1,502.07
*****				

STATE OF NEW YORK  
 COUNTY - St Lawrence  
 SCHOOL - Brasher Falls  
 TOWN - Stockholm  
 SWIS - 408000

2 0 2 0 S C H O O L T A X R O L L  
 T A X A B L E SECTION OF THE ROLL - 1  
 OWNERS NAME SEQUENCE  
 UNIFORM PERCENT OF VALUE IS 085.00

PAGE 1420  
 VALUATION DATE-JUL 01, 2019  
 TAXABLE STATUS DATE-MAR 01, 2020

TAX MAP PARCEL NUMBER	PROPERTY LOCATION & CLASS	ASSESSMENT	EXEMPTION CODE-----	SCHOOL
CURRENT OWNERS NAME	SCHOOL DISTRICT	LAND	TAX DESCRIPTION	TAXABLE VALUE
CURRENT OWNERS ADDRESS	PARCEL SIZE/GRID COORD	TOTAL	SPECIAL DISTRICTS	TAX AMOUNT
***** 55.002-3-22 *****				
55.002-3-22	Buckton Rd 322 Rural vac>10		Brasher Falls School	11,000
Phippen Robert J Jr	Brasher Falls 402001	11,000		
Phippen Dawn G	Sub Lot (2)	11,000		
354 Green Rd	324x1700x324x1720			
Potsdam, NY 13676	FRNT 324.00 DPTH			
	ACRES 13.00			
	EAST-0374061 NRTH-1720693			
	DEED BOOK 2018 PG-13811			
	FULL MARKET VALUE	12,941		
TOTAL TAX ---				258.57**
				DATE #1 09/30/20
				AMT DUE 258.57
***** 55.002-3-10 *****				
55.002-3-10	367 Buckton Rd 314 Rural vac<10		Brasher Falls School	7,500
Pickering Orin	Brasher Falls 402001	7,500		
2203 Beck Ave Apt D6	Subd Lot(16)	7,500		
Panama City, FL 32405-1849	FRNT 300.00 DPTH 850.00			
	ACRES 6.00			
	EAST-0374587 NRTH-1722476			
	DEED BOOK 2015 PG-7405			
	FULL MARKET VALUE	8,824		
TOTAL TAX ---				176.30**
				DATE #1 09/30/20
				AMT DUE 176.30
***** 33.002-2-17 *****				
33.002-2-17	3010 Cr 49 210 1 Family Res		Brasher Falls School	85,000
Pike Constance (LU)	Brasher Falls 402001	16,200		
Mackey Adrienne	325x405x210x359	85,000		
3010 County Route 49	ACRES 2.20 BANK8888111			
Norfolk, NY 13667	EAST-0354120 NRTH-1753155			
	DEED BOOK 2018 PG-5914			
	FULL MARKET VALUE	100,000		
TOTAL TAX ---				1,998.06**
				DATE #1 09/30/20
				AMT DUE 1,998.06
***** 34.075-1-4 *****				
34.075-1-4	607 Sh 11C 442 MiniWhseSelf		Brasher Falls School	80,000
Pike Daniel	Brasher Falls 402001	10,600		
Deshane Bridgette	90x130x70x110x160x240	80,000		
21 Hastings Falls Rd	FRNT 127.00 DPTH 160.00			
Brasher Falls, NY 13613	EAST-0381257 NRTH-1746614			
	DEED BOOK 2018 PG-16980			
PRIOR OWNER ON 3/01/2020	FULL MARKET VALUE	94,118		
Pike Daniel				
TOTAL TAX ---				1,880.53**
				DATE #1 09/30/20
				AMT DUE 1,880.53

\*\*\*\*\*



STATE OF NEW YORK  
COUNTY - St Lawrence  
SCHOOL - Brasher Falls  
TOWN - Stockholm  
SWIS - 408000

2 0 2 0 S C H O O L T A X R O L L  
T A X A B L E SECTION OF THE ROLL - 1  
OWNERS NAME SEQUENCE  
UNIFORM PERCENT OF VALUE IS 085.00

PAGE 1421  
VALUATION DATE-JUL 01, 2019  
TAXABLE STATUS DATE-MAR 01, 2020

TAX MAP PARCEL NUMBER	PROPERTY LOCATION & CLASS	ASSESSMENT	EXEMPTION CODE-----	SCHOOL
CURRENT OWNERS NAME	SCHOOL DISTRICT	LAND	TAX DESCRIPTION	TAXABLE VALUE
CURRENT OWNERS ADDRESS	PARCEL SIZE/GRID COORD	TOTAL	SPECIAL DISTRICTS	TAX AMOUNT
*****				
34.075-1-3	609 SH 11C			34.075-1-3
Pike Daniel A	230 3 Family Res		Brasher Falls School	40,000
21 Hastings Falls Rd	Brasher Falls 402001	15,700		ACCT 1- 23- 7
Brasher Falls, NY 13613	609A has 3 apts	40,000		BILL 3660
	609B-removed			
	ACRES 1.70			
PRIOR OWNER ON 3/01/2020	EAST-0381268 NRTH-1746786			
Pike Daniel A	DEED BOOK 2013 PG-17876			
	FULL MARKET VALUE	47,059		
TOTAL TAX ---				940.26**
				DATE #1 09/30/20
				AMT DUE 940.26
*****				
34.059-1-21	412 Sh 420			34.059-1-21
Pike Robert Jr	210 1 Family Res		ENH STAR 41834	ACCT 1- 77-15
PO Box 183	Brasher Falls 402001	15,000	Brasher Falls School	BILL 3661
Winthrop, NY 13697	No Sewer Available	85,000		60,730
	1.4ar			1,998.06
	ACRES 1.00			
	EAST-0380162 NRTH-1750317			
	DEED BOOK 882 PG-00182			
	FULL MARKET VALUE	100,000		
TOTAL TAX ---				570.51**
				DATE #1 09/30/20
				AMT DUE 570.51
*****				
44.003-2-8.1	9545 Ush 11			44.003-2-8.1
Pinczes Caroline	270 Mfg housing		ENH STAR 41834	ACCT 1- 78- 1
9545 US Highway 11	Brasher Falls 402001	45,000	Brasher Falls School	BILL 3662
Winthrop, NY 13697	ACRES 89.80	48,000		48,000
	EAST-0369191 NRTH-1735578			1,128.32
	DEED BOOK 960 PG-00409			
	FULL MARKET VALUE	56,471		
TOTAL TAX ---				0.00**
*****				
44.003-2-21	9560 Ush 11			44.003-2-21
Pinczes Matyas	312 Vac w/imprv		Brasher Falls School	ACCT 1- 78- 2
Pinczes Caroline	Brasher Falls 402001	8,300		BILL 3663
% Caroline Pinczes	Barn	9,000		211.56
9545 US Highway 11	6.50ar			
Winthrop, NY 13697	ACRES 8.30			
	EAST-0370468 NRTH-1734000			
	DEED BOOK 960 PG-00409			
	FULL MARKET VALUE	10,588		
TOTAL TAX ---				211.56**
				DATE #1 09/30/20
				AMT DUE 211.56
*****				

STATE OF NEW YORK  
COUNTY - St Lawrence  
SCHOOL - Brasher Falls  
TOWN - Stockholm  
SWIS - 408000

2 0 2 0 S C H O O L T A X R O L L  
T A X A B L E SECTION OF THE ROLL - 1  
OWNERS NAME SEQUENCE  
UNIFORM PERCENT OF VALUE IS 085.00

PAGE 1422  
VALUATION DATE-JUL 01, 2019  
TAXABLE STATUS DATE-MAR 01, 2020

TAX MAP PARCEL NUMBER	PROPERTY LOCATION & CLASS	ASSESSMENT	EXEMPTION CODE-----	SCHOOL
CURRENT OWNERS NAME	SCHOOL DISTRICT	LAND	TAX DESCRIPTION	TAXABLE VALUE
CURRENT OWNERS ADDRESS	PARCEL SIZE/GRID COORD	TOTAL	SPECIAL DISTRICTS	TAX AMOUNT
*****				
44.001-2-3.2	901,903, 903 A Pickle			44.001-2-3.2 *****
Pitts Victor A Jr	270 Mfg housing		Brasher Falls School	40,000
901 Pickle	Brasher Falls 402001	17,000		
Winthrop, NY 13697	FRNT 400.00 DPTH 475.00	40,000		
	ACRES 4.40			
	EAST-0365914 NRTH-1742376			
	DEED BOOK 2019 PG-2256			
	FULL MARKET VALUE	47,059		
			TOTAL TAX ---	940.26**
			DATE #1	09/30/20
			AMT DUE	940.26
*****				
34.002-1-6	864 Sh 420			34.002-1-6 *****
Planty Thomas	210 1 Family Res		Brasher Falls School	65,000
864 State Highway 420	Brasher Falls 402001	12,500		
Brasher Falls, NY 13613	150x201x150x196	65,000		
	FRNT 150.00 DPTH 200.00			
	ACRES 0.69			
	EAST-0372725 NRTH-1759016			
	DEED BOOK 2018 PG-7047			
	FULL MARKET VALUE	76,471		
			TOTAL TAX ---	1,527.93**
			DATE #1	09/30/20
			AMT DUE	1,527.93
*****				
55.002-1-17	425 Buckton Rd			55.002-1-17 *****
Plumadore Diane	210 1 Family Res		Brasher Falls School	56,000
15090 King Rd	Brasher Falls 402001	23,400		
Sterling, NY 13156	ACRES 9.40	56,000		
	EAST-0376276 NRTH-1723384			
	DEED BOOK 2016 PG-5280			
	FULL MARKET VALUE	65,882		
			TOTAL TAX ---	1,316.37**
			DATE #1	09/30/20
			AMT DUE	1,316.37
*****				
55.004-1-13.2	434 Sullivan Rd			55.004-1-13.2 *****
Plumadore Susan M	270 Mfg housing		Brasher Falls School	52,000
831 State Route 458	Brasher Falls 402001	40,700		
Saint Regis Falls, NY	Part Of Lot #7	52,000		
12980-3709	Easement 2007/20242			
	ACRES 42.40			
	EAST-0380882 NRTH-1713224			
	DEED BOOK 2004 PG-3014			
	FULL MARKET VALUE	61,176		
			TOTAL TAX ---	1,222.34**
			DATE #1	09/30/20
			AMT DUE	1,222.34
*****				

STATE OF NEW YORK  
 COUNTY - St Lawrence  
 SCHOOL - Brasher Falls  
 TOWN - Stockholm  
 SWIS - 408000

2 0 2 0 S C H O O L T A X R O L L  
 T A X A B L E SECTION OF THE ROLL - 1  
 OWNERS NAME SEQUENCE  
 UNIFORM PERCENT OF VALUE IS 085.00

PAGE 1423  
 VALUATION DATE-JUL 01, 2019  
 TAXABLE STATUS DATE-MAR 01, 2020

TAX MAP PARCEL NUMBER	PROPERTY LOCATION & CLASS	ASSESSMENT	EXEMPTION CODE-----	SCHOOL
CURRENT OWNERS NAME	SCHOOL DISTRICT	LAND	TAX DESCRIPTION	TAXABLE VALUE
CURRENT OWNERS ADDRESS	PARCEL SIZE/GRID COORD	TOTAL	SPECIAL DISTRICTS	TAX AMOUNT
***** 55.002-1-16 *****				
55.002-1-16	Buckton Rd			ACCT 1- 78- 5
Plumadore Warren	314 Rural vac<10		Brasher Falls School	6,200
831 State Route 458	Brasher Falls 402001	6,200		
Saint Regis Falls, NY 12980	FRNT 157.00 DPTH 337.00	6,200		
	ACRES 1.20			
	EAST-0376666 NRTH-1723470			
	DEED BOOK 2016 PG-5196			
	FULL MARKET VALUE	7,294		
TOTAL TAX ---				145.74**
				DATE #1 09/30/20
				AMT DUE 145.74
***** 55.004-1-5.2 *****				
55.004-1-5.2	497 Elliott Rd			BILL 3669
Plumdore Amy	312 Vac w/imprv		Brasher Falls School	10,000
1037 Old Dekalb Rd	Brasher Falls 402001	3,200		
Canton, NY 13617	FRNT 112.00 DPTH 150.00	10,000		
	EAST-0377809 NRTH-1719264			
	DEED BOOK 2019 PG-16626			
	FULL MARKET VALUE	11,765		
TOTAL TAX ---				235.07**
				DATE #1 09/30/20
				AMT DUE 235.07
***** 34.002-1-14 *****				
34.002-1-14	Sh 420			ACCT 1- 83-15
Pombrio Sandra Maria	314 Rural vac<10		Brasher Falls School	3,500
66 Clark St	Brasher Falls 402001	3,500		
West Chazy, NY 12992-9645	75x380x96x325 Vac .50 Ar	3,500		
	FRNT 75.00 DPTH 353.00			
	ACRES 0.61			
	EAST-0376666 NRTH-1753589			
	DEED BOOK 955 PG-00455			
	FULL MARKET VALUE	4,118		
TOTAL TAX ---				82.27**
				DATE #1 09/30/20
				AMT DUE 82.27
***** 56.002-1-2 *****				
56.002-1-2	742 Cr 49			ACCT 1- 78- 8
Pondillo Helen	280 Res Multiple		Brasher Falls School	130,000
Murphy Margaret	Brasher Falls 402001	51,200		
25 Kaymac St	ACRES 63.30	130,000		
Brentwood, NY 11717	EAST-0396688 NRTH-1724528			
	DEED BOOK 2001 PG-22451			
	FULL MARKET VALUE	152,941		
TOTAL TAX ---				3,055.86**
				DATE #1 09/30/20
				AMT DUE 3,055.86
*****				

STATE OF NEW YORK  
 COUNTY - St Lawrence  
 SCHOOL - Brasher Falls  
 TOWN - Stockholm  
 SWIS - 408000

2 0 2 0 S C H O O L T A X R O L L  
 T A X A B L E SECTION OF THE ROLL - 1  
 OWNERS NAME SEQUENCE  
 UNIFORM PERCENT OF VALUE IS 085.00

PAGE 1424  
 VALUATION DATE-JUL 01, 2019  
 TAXABLE STATUS DATE-MAR 01, 2020

TAX MAP PARCEL NUMBER	PROPERTY LOCATION & CLASS	ASSESSMENT	EXEMPTION CODE-----	SCHOOL
CURRENT OWNERS NAME	SCHOOL DISTRICT	LAND	TAX DESCRIPTION	TAXABLE VALUE
CURRENT OWNERS ADDRESS	PARCEL SIZE/GRID COORD	TOTAL	SPECIAL DISTRICTS	TAX AMOUNT
***** 33.004-2-8.2 *****				
33.004-2-8.2	533 Porter Lynch Rd 270 Mfg housing		BAS STAR 41854	BILL 3672
Porter Dwight A	Brasher Falls 402001	17,000	Brasher Falls School	25,000
533 Porter Lynch Rd	518x568x358x499	25,000		587.67
Norwood, NY 13668	ACRES 5.40 EAST-0353056 NRTH-1749524 DEED BOOK 1086 PG-469 FULL MARKET VALUE	29,412		
TOTAL TAX ---				0.00**
***** 34.067-1-12 *****				
34.067-1-12	380 Sh 420 210 1 Family Res		ENH STAR 41834	BILL 3673
Powell Robert	Brasher Falls 402001	13,500	Brasher Falls School	60,730
Powell Joan	FRNT 165.00 DPTH 240.00	69,000		1,621.96
380 State Highway 420	ACRES 1.00 EAST-0380590 NRTH-1749538 DEED BOOK 826 PG-00165 FULL MARKET VALUE	81,176		
Winthrop, NY 13697				
TOTAL TAX ---				194.40**
				DATE #1 09/30/20
				AMT DUE 194.40
***** 45.062-1-6 *****				
45.062-1-6	1073 Buckton Rd 210 1 Family Res		ENH STAR 41834	BILL 3674
Prashaw Sally (Lu)	Brasher Falls 402001	9,500	Brasher Falls School	60,730
1073 Buckton Rd	100x169x85x169	65,000		1,527.93
Winthrop, NY 13697	FRNT 100.00 DPTH 169.00 EAST-0389905 NRTH-1732661 DEED BOOK 1073 PG-120 FULL MARKET VALUE	76,471		
TOTAL TAX ---				100.37**
				DATE #1 09/30/20
				AMT DUE 100.37
***** 45.062-1-7 *****				
45.062-1-7	Buckton Rd 311 Res vac land		Brasher Falls School	BILL 3675
Prashaw Sally (Lu)	Brasher Falls 402001	1,000		23.51
1073 Buckton Rd	FRNT 85.00 DPTH 169.00	1,000		
Winthrop, NY 13697	EAST-0389803 NRTH-1732648 DEED BOOK 1073 PG-120 FULL MARKET VALUE	1,176		
TOTAL TAX ---				23.51**
				DATE #1 09/30/20
				AMT DUE 23.51
*****				

STATE OF NEW YORK  
 COUNTY - St Lawrence  
 SCHOOL - Brasher Falls  
 TOWN - Stockholm  
 SWIS - 408000

2 0 2 0 S C H O O L T A X R O L L  
 T A X A B L E SECTION OF THE ROLL - 1  
 OWNERS NAME SEQUENCE  
 UNIFORM PERCENT OF VALUE IS 085.00

PAGE 1425  
 VALUATION DATE-JUL 01, 2019  
 TAXABLE STATUS DATE-MAR 01, 2020

TAX MAP PARCEL NUMBER	PROPERTY LOCATION & CLASS	ASSESSMENT	EXEMPTION CODE-----	SCHOOL
CURRENT OWNERS NAME	SCHOOL DISTRICT	LAND	TAX DESCRIPTION	TAXABLE VALUE
CURRENT OWNERS ADDRESS	PARCEL SIZE/GRID COORD	TOTAL	SPECIAL DISTRICTS	TAX AMOUNT
*****				
33.002-2-1.112	O'Brien Rd 322 Rural vac>10		Brasher Falls School	23,000
Prentice Peter	Brasher Falls 402001	23,000		
Snider Mary	ACRES 41.00	23,000		
521 O'Brian Rd	EAST-0350342 NRTH-1752376			
Norwood, NY 13668-4103	DEED BOOK 2001 PG-13357			
	FULL MARKET VALUE	27,059		
TOTAL TAX ---				540.65**
				DATE #1 09/30/20
				AMT DUE 540.65
*****				
33.002-2-1.2	521 O'Brien Rd 240 Rural res		BAS STAR 41854	
Prentice Peter (LU)	Brasher Falls 402001	20,400	Brasher Falls School	175,000
521 O'Brian Rd	1180'fr	175,000		
Norwood, NY 13668-4103	ACRES 10.50			
	EAST-0349418 NRTH-1752832			
	DEED BOOK 2013 PG-715			
	FULL MARKET VALUE	205,882		
TOTAL TAX ---				3,500.13**
				DATE #1 09/30/20
				AMT DUE 3,500.13
*****				
45.001-1-29	1337 Cr 49 270 Mfg housing		ENH STAR 41834	
Proper Donald E	Brasher Falls 402001	15,900	Brasher Falls School	61,000
1337 County Route 49	Trailer	61,000		
Winthrop, NY 13697	FRNT 200.00 DPTH 435.00			
	ACRES 1.90			
	EAST-0387345 NRTH-1736119			
	DEED BOOK 1019 PG-00690			
	FULL MARKET VALUE	71,765		
TOTAL TAX ---				6.35**
				DATE #1 09/30/20
				AMT DUE 6.35
*****				
45.003-1-3.1	1329 Cr 49 210 1 Family Res		ENH STAR 41834	
Proper Georgia	Brasher Falls 402001	23,100	Brasher Falls School	50,000
PO Box 136	12.60A(D)	50,000		
Winthrop, NY 13697	FRNT 130.00 DPTH			
	ACRES 9.13			
	EAST-0386847 NRTH-1735730			
	DEED BOOK 2014 PG-2735			
	FULL MARKET VALUE	58,824		
TOTAL TAX ---				0.00**
*****				

STATE OF NEW YORK  
COUNTY - St Lawrence  
SCHOOL - Brasher Falls  
TOWN - Stockholm  
SWIS - 408000

2 0 2 0 S C H O O L T A X R O L L  
T A X A B L E SECTION OF THE ROLL - 1  
OWNERS NAME SEQUENCE  
UNIFORM PERCENT OF VALUE IS 085.00

PAGE 1426  
VALUATION DATE-JUL 01, 2019  
TAXABLE STATUS DATE-MAR 01, 2020

TAX MAP PARCEL NUMBER	PROPERTY LOCATION & CLASS	ASSESSMENT	EXEMPTION CODE-----	SCHOOL
CURRENT OWNERS NAME	SCHOOL DISTRICT	LAND	TAX DESCRIPTION	TAXABLE VALUE
CURRENT OWNERS ADDRESS	PARCEL SIZE/GRID COORD	TOTAL	SPECIAL DISTRICTS	TAX AMOUNT
*****				
33.002-3-17.1	656 Porter Lynch Rd 210 1 Family Res		Brasher Falls School	52,000
Pryce Gina E	Brasher Falls 402001	17,000		
656 Porter Lynch Rd	FRNT 212.00 DPTH	52,000		
Norwood, NY 13668	ACRES 3.00 EAST-0354685 NRTH-1752520 DEED BOOK 2017 PG-1577 FULL MARKET VALUE	61,176		
TOTAL TAX ---				1,222.34**
				DATE #1 09/30/20
				AMT DUE 1,222.34
*****				
33.004-2-20	Cook Rd 910 Priv forest		Brasher Falls School	2,400
Puterbaugh John	Brasher Falls 402001	2,400		
Puterbaugh Lois	5ar	2,400		
2500 Edwards Dr Apt 715	FRNT 900.00 DPTH			
Fort Myers, FL 33901-2843	ACRES 4.10 EAST-0357321 NRTH-1748551 DEED BOOK 1041 PG-00273 FULL MARKET VALUE	2,824		
TOTAL TAX ---				56.42**
				DATE #1 09/30/20
				AMT DUE 56.42
*****				

STATE OF NEW YORK  
 COUNTY - St Lawrence  
 SCHOOL - Brasher Falls  
 TOWN - Stockholm  
 SWIS - 408000

2020 SCHOOL TAX ROLL  
 TAXABLE SECTION OF THE ROLL - 1  
 NAME SECTION - P  
 UNIFORM PERCENT OF VALUE IS 085.00

PAGE 1427  
 VALUATION DATE-JUL 01, 2019  
 TAXABLE STATUS DATE-MAR 01, 2020  
 RPS155/V04/L015  
 CURRENT DATE 8/14/2020

\*\*\* SPECIAL DISTRICT SUMMARY \*\*\*

CODE	DISTRICT NAME	TOTAL PARCELS	EXTENSION TYPE	EXTENSION VALUE	AD VALOREM VALUE	EXEMPT AMOUNT	TAXABLE VALUE	TOTAL TAX
------	---------------	---------------	----------------	-----------------	------------------	---------------	---------------	-----------

NO SPECIAL DISTRICTS AT THIS LEVEL

\*\*\* SCHOOL DISTRICT SUMMARY \*\*\*

CODE	DISTRICT NAME	TOTAL PARCELS	ASSESSED LAND	ASSESSED TOTAL	EXEMPT AMOUNT	TOTAL TAXABLE	TOTAL TAX
					----- STAR AMOUNT	----- STAR TAXABLE	
402001	Brasher Falls	78	1419,200	4502,500	13,680	4,488,820	
					1085,290	3,403,530	80,005.47
	S U B - T O T A L	78	1419,200	4502,500	13,680	4,488,820	
	S U B - T O T A L (CONT)				1085,290	3,403,530	80,005.47
	T O T A L	78	1419,200	4502,500	13,680	4,488,820	
	T O T A L (CONT)				1085,290	3,403,530	80,005.47

\*\*\* SYSTEM CODES SUMMARY \*\*\*

NO SYSTEM EXEMPTIONS AT THIS LEVEL

\*\*\* EXEMPTION SUMMARY \*\*\*

CODE	DESCRIPTION	TOTAL PARCELS	SCHOOL
41804	Aged - Sch	1	13,680
41834	ENH STAR	12	668,890
41854	BAS STAR	16	416,400
	T O T A L	29	1098,970

STATE OF NEW YORK  
 COUNTY - St Lawrence  
 SCHOOL - Brasher Falls  
 TOWN - Stockholm  
 SWIS - 408000

2 0 2 0 S C H O O L T A X R O L L  
 T A X A B L E SECTION OF THE ROLL - 1  
 N A M E S E C T I O N - P  
 UNIFORM PERCENT OF VALUE IS 085.00

PAGE 1428  
 VALUATION DATE-JUL 01, 2019  
 TAXABLE STATUS DATE-MAR 01, 2020  
 RPS155/V04/L015  
 CURRENT DATE 8/14/2020

\*\*\* G R A N D T O T A L S \*\*\*

ROLL SEC	DESCRIPTION	TOTAL PARCELS	ASSESSED LAND	ASSESSED TOTAL	EXEMPT AMOUNT ----- STAR AMOUNT	TOTAL TAXABLE ----- STAR TAXABLE	TAX RATE	TOTAL TAX
	Brasher Falls Scho		1419,200	4502,500	13,680	4,488,820		
	SPEC DIST TAXES				1085,290	3,403,530		80,005.47
1	TAXABLE	78						80,005.47



STATE OF NEW YORK  
 COUNTY - St Lawrence  
 SCHOOL - Brasher Falls  
 TOWN - Stockholm  
 SWIS - 408000

2 0 2 0 S C H O O L T A X R O L L  
 T A X A B L E SECTION OF THE ROLL - 1  
 OWNERS NAME SEQUENCE  
 UNIFORM PERCENT OF VALUE IS 085.00

PAGE 1429  
 VALUATION DATE-JUL 01, 2019  
 TAXABLE STATUS DATE-MAR 01, 2020

TAX MAP PARCEL NUMBER	PROPERTY LOCATION & CLASS	ASSESSMENT	EXEMPTION CODE-----	SCHOOL
CURRENT OWNERS NAME	SCHOOL DISTRICT	LAND	TAX DESCRIPTION	TAXABLE VALUE
CURRENT OWNERS ADDRESS	PARCEL SIZE/GRID COORD	TOTAL	SPECIAL DISTRICTS	TAX AMOUNT
*****				
56.001-1-2	50 Haack Rd			56.001-1-2
Rabbitt Cheryl (Lu)	240 Rural res		BAS STAR 41854	ACCT 1- 15- 4.2 BILL 3682
% Kelley M Arnold	Brasher Falls 402001	36,900	Brasher Falls School	75,000
6454 West Maya Way	ACRES 34.70	75,000		
Phoenix, AZ 85083	EAST-0384877 NRTH-1727254			
	DEED BOOK 2007 PG-213			
	FULL MARKET VALUE	88,235		
			TOTAL TAX ---	1,149.47**
				DATE #1 09/30/20
				AMT DUE 1,149.47
*****				
34.001-1-9.112	511 Hurley Rd			34.001-1-9.112
Radel Peter	270 Mfg housing		BAS STAR 41854	BILL 3683
Radel Paula	Brasher Falls 402001	15,000	Brasher Falls School	25,000
511 Hurley Rd	200x226	25,000		587.67
Brasher Falls, NY 13613	FRNT 200.00 DPTH 200.00			
	BANK8888830			
	EAST-0369153 NRTH-1759502			
	DEED BOOK 2012 PG-1336			
	FULL MARKET VALUE	29,412		
			TOTAL TAX ---	0.00**
*****				
44.003-1-26	9157 Ush 11			44.003-1-26
Rafter Marsha	270 Mfg housing		BAS STAR 41854	ACCT 1- 23-15 BILL 3684
9157 US Highway 11	Brasher Falls 402001	15,100	Brasher Falls School	63,000
Potsdam, NY 13676	272x165	63,000		26,100
	ACRES 1.10 BANK8888830			1,480.92
	EAST-0361724 NRTH-1729727			
	DEED BOOK 2013 PG-1597			
	FULL MARKET VALUE	74,118		
			TOTAL TAX ---	867.39**
				DATE #1 09/30/20
				AMT DUE 867.39
*****				
55.002-3-25	545 Elliott Rd			55.002-3-25
Ramsdell Anthony	910 Priv forest		Brasher Falls School	BILL 3685
472A Elliott Rd	Brasher Falls 402001	48,100		1,130.67
Winthrop, NY 13697	FRNT 858.00 DPTH	48,100		
	ACRES 83.70			
	EAST-0375843 NRTH-1720162			
	DEED BOOK 2013 PG-16507			
	FULL MARKET VALUE	56,588		
			TOTAL TAX ---	1,130.67**
				DATE #1 09/30/20
				AMT DUE 1,130.67
*****				

STATE OF NEW YORK  
 COUNTY - St Lawrence  
 SCHOOL - Brasher Falls  
 TOWN - Stockholm  
 SWIS - 408000

2 0 2 0 S C H O O L T A X R O L L  
 T A X A B L E SECTION OF THE ROLL - 1  
 OWNERS NAME SEQUENCE  
 UNIFORM PERCENT OF VALUE IS 085.00

PAGE 1430  
 VALUATION DATE-JUL 01, 2019  
 TAXABLE STATUS DATE-MAR 01, 2020

TAX MAP PARCEL NUMBER	PROPERTY LOCATION & CLASS	ASSESSMENT	EXEMPTION CODE	SCHOOL
CURRENT OWNERS NAME	SCHOOL DISTRICT	LAND	TAX DESCRIPTION	TAXABLE VALUE
CURRENT OWNERS ADDRESS	PARCEL SIZE/GRID COORD	TOTAL	SPECIAL DISTRICTS	TAX AMOUNT
***** 55.004-2-18 *****				
472A Elliott Rd				BILL 3686
55.004-2-18	240 Rural res		BAS STAR 41854	26,100
Ramsdell Anthony W	Brasher Falls 402001	63,000	Brasher Falls School	118,000
Ramsdell Heather	421'fr	118,000		2,773.78
472A Elliott Rd	ACRES 80.40 BANK8888869			
Winthrop, NY 13697-3129	EAST-0379567 NRTH-1719771			
	DEED BOOK 2001 PG-15869			
	FULL MARKET VALUE	138,824		
TOTAL TAX ---				2,160.26**
				DATE #1 09/30/20
				AMT DUE 2,160.26
***** 34.067-1-17 *****				
343 Sh 420				BILL 3687
34.067-1-17	210 1 Family Res		ENH STAR 41834	59,000
Ramsdell Carolyn J	Brasher Falls 402001	17,700	Brasher Falls School	59,000
343 State Highway 420	3ar	59,000		1,386.89
Winthrop, NY 13697	ACRES 3.70			
	EAST-0380417 NRTH-1748392			
	DEED BOOK 2001 PG-6381			
	FULL MARKET VALUE	69,412		
TOTAL TAX ---				0.00**
***** 55.002-2-16 *****				
24 Haack Rd				BILL 3688
55.002-2-16	270 Mfg housing		BAS STAR 41854	26,100
Ramsdell Craig T	Brasher Falls 402001	17,400	Brasher Falls School	54,000
24 Haack Rd	5ar	54,000		1,269.36
Winthrop, NY 13697	ACRES 5.10			
	EAST-0383508 NRTH-1727492			
	DEED BOOK 1015 PG-01000			
	FULL MARKET VALUE	63,529		
TOTAL TAX ---				655.83**
				DATE #1 09/30/20
				AMT DUE 655.83
***** 55.004-2-21 *****				
Elliott Rd				BILL 3689
55.004-2-21	910 Priv forest		Brasher Falls School	11,500
Ramsdell Daniel	Brasher Falls 402001	11,500		270.33
Ramsdell Lorie A	ACRES 14.00	11,500		
472 Elliott Rd	EAST-0378693 NRTH-1718952			
Winthrop, NY 13697	DEED BOOK 2008 PG-19200			
	FULL MARKET VALUE	13,529		
TOTAL TAX ---				270.33**
				DATE #1 09/30/20
				AMT DUE 270.33
*****				

STATE OF NEW YORK  
 COUNTY - St Lawrence  
 SCHOOL - Brasher Falls  
 TOWN - Stockholm  
 SWIS - 408000

2 0 2 0 S C H O O L T A X R O L L  
 T A X A B L E SECTION OF THE ROLL - 1  
 OWNERS NAME SEQUENCE  
 UNIFORM PERCENT OF VALUE IS 085.00

PAGE 1431  
 VALUATION DATE-JUL 01, 2019  
 TAXABLE STATUS DATE-MAR 01, 2020

TAX MAP PARCEL NUMBER	PROPERTY LOCATION & CLASS	ASSESSMENT	EXEMPTION CODE-----	SCHOOL
CURRENT OWNERS NAME	SCHOOL DISTRICT	LAND	TAX DESCRIPTION	TAXABLE VALUE
CURRENT OWNERS ADDRESS	PARCEL SIZE/GRID COORD	TOTAL	SPECIAL DISTRICTS	TAX AMOUNT
*****				
55.002-1-12.2	Off Buckton Rd 910 Priv forest		Brasher Falls School	55.002-1-12.2 ACCT 1-79-12.2
Ramsdell Daniel M	Brasher Falls 402001	21,000		BILL 3690
Ramsdell Lorie A	36.38a (D)	21,000		
472 Elliott Rd	ACRES 36.40			
Winthrop, NY 13697	EAST-0378550 NRTH-1721957			
	DEED BOOK 2000 PG-9870			
	FULL MARKET VALUE	24,706		
			TOTAL TAX ---	493.64**
			DATE #1	09/30/20
			AMT DUE	493.64
*****				
55.004-1-6.1	Elliott Rd 910 Priv forest		Brasher Falls School	55.004-1-6.1 ACCT 1- 49- 5.1
Ramsdell Daniel M	Brasher Falls 402001	28,800		BILL 3691
Ramsdell Lorie A	50 A R 710'Fr	28,800		
472 Elliott Rd	ACRES 50.00			
Winthrop, NY 13697	EAST-0377272 NRTH-1717481			
	DEED BOOK 2008 PG-13472			
	FULL MARKET VALUE	33,882		
			TOTAL TAX ---	676.99**
			DATE #1	09/30/20
			AMT DUE	676.99
*****				
55.004-1-6.2	493, 465 Elliott Rd 240 Rural res		Brasher Falls School	55.004-1-6.2 ACCT 1- 49- 5.2
Ramsdell Daniel M	Brasher Falls 402001	23,000		BILL 3692
472 Elliott Rd	682x1028x667x1030	35,000		
Winthrop, NY 13697	FRNT 682.00 DPTH 1029.00			
	ACRES 16.00			
	EAST-0377662 NRTH-1718605			
	DEED BOOK 1101 PG-222			
	FULL MARKET VALUE	41,176		
			TOTAL TAX ---	822.73**
			DATE #1	09/30/20
			AMT DUE	822.73
*****				
55.004-2-19	472 Elliott Rd 210 1 Family Res		BAS STAR 41854 Brasher Falls School	55.004-2-19 BILL 3693
Ramsdell Daniel M	Brasher Falls 402001	14,000		26,100
Ramsdell Lorie A	172x295x150x239	80,000		1,880.53
472 Elliott Rd	FRNT 172.00 DPTH 295.00			
Winthrop, NY 13697	EAST-0378426 NRTH-1718724			
	DEED BOOK 2000 PG-9869			
	FULL MARKET VALUE	94,118		
			TOTAL TAX ---	1,267.01**
			DATE #1	09/30/20
			AMT DUE	1,267.01
*****				

STATE OF NEW YORK  
 COUNTY - St Lawrence  
 SCHOOL - Brasher Falls  
 TOWN - Stockholm  
 SWIS - 408000

2 0 2 0 S C H O O L T A X R O L L  
 T A X A B L E SECTION OF THE ROLL - 1  
 OWNERS NAME SEQUENCE  
 UNIFORM PERCENT OF VALUE IS 085.00

PAGE 1432  
 VALUATION DATE-JUL 01, 2019  
 TAXABLE STATUS DATE-MAR 01, 2020

TAX MAP PARCEL NUMBER	PROPERTY LOCATION & CLASS	ASSESSMENT	EXEMPTION CODE-----	SCHOOL
CURRENT OWNERS NAME	SCHOOL DISTRICT	LAND	TAX DESCRIPTION	TAXABLE VALUE
CURRENT OWNERS ADDRESS	PARCEL SIZE/GRID COORD	TOTAL	SPECIAL DISTRICTS	TAX AMOUNT
*****				
34.067-1-26	377 Sh 420			34.067-1-26
Ramsdell Hugh A	210 1 Family Res		Brasher Falls School	55,000
Ramsdell Margaret A	Brasher Falls 402001	8,100		ACCT 1- 75- 5
377 State Highway 420	FRNT 85.00 DPTH 150.00	55,000		BILL 3694
Winthrop, NY 13697	ACRES 0.33 BANK8888830			
	EAST-0380309 NRTH-1749368			
	DEED BOOK 2020 PG-3420			
PRIOR OWNER ON 3/01/2020	FULL MARKET VALUE	64,706		
Jackson Allen				
TOTAL TAX ---				1,292.86**
				DATE #1 09/30/20
				AMT DUE 1,292.86
*****				
55.002-2-3.121	550 Buckton Rd			55.002-2-3.121
Ramsdell Hugh A	270 Mfg housing		Brasher Falls School	69,000
Ramsdell Margaret A	Brasher Falls 402001	15,600		BILL 3695
550 Buckton Rd	Also See 1999/22486	69,000		1,621.96
Winthrop, NY 13697-3108	237x280x347x280			
	FRNT 237.00 DPTH 280.00			
	ACRES 1.60 BANK8888830			
	EAST-0379156 NRTH-1724811			
	DEED BOOK 1089 PG-938			
	FULL MARKET VALUE	81,176		
TOTAL TAX ---				1,621.96**
				DATE #1 09/30/20
				AMT DUE 1,621.96
*****				
44.004-2-41	17 Haack Rd			44.004-2-41
Ramsdell Hunter J	270 Mfg housing		Brasher Falls School	67,000
Metcalf Carrie M	Brasher Falls 402001	17,900		ACCT 1- 14- 9
17 Haack Rd	Strack survey 5/2019	67,000		BILL 3696
Winthrop, NY 13697	3.7a(d) 213x924x257x632wf			1,574.94
	2 Trailers/additon			
	FRNT 632.00 DPTH			
	ACRES 3.10 BANK8888111			
	EAST-0383608 NRTH-1727888			
	DEED BOOK 2019 PG-5831			
	FULL MARKET VALUE	78,824		
TOTAL TAX ---				1,574.94**
				DATE #1 09/30/20
				AMT DUE 1,574.94
*****				

STATE OF NEW YORK  
 COUNTY - St Lawrence  
 SCHOOL - Brasher Falls  
 TOWN - Stockholm  
 SWIS - 408000

2 0 2 0 S C H O O L T A X R O L L  
 T A X A B L E SECTION OF THE ROLL - 1  
 OWNERS NAME SEQUENCE  
 UNIFORM PERCENT OF VALUE IS 085.00

PAGE 1433  
 VALUATION DATE-JUL 01, 2019  
 TAXABLE STATUS DATE-MAR 01, 2020

TAX MAP PARCEL NUMBER	PROPERTY LOCATION & CLASS	ASSESSMENT	EXEMPTION CODE-----	SCHOOL
CURRENT OWNERS NAME	SCHOOL DISTRICT	LAND	TAX DESCRIPTION	TAXABLE VALUE
CURRENT OWNERS ADDRESS	PARCEL SIZE/GRID COORD	TOTAL	SPECIAL DISTRICTS	TAX AMOUNT
*****				
45.062-1-12	1048 Buckton Rd			45.062-1-12 *****
Ramsdell Jonathan	210 1 Family Res		BAS STAR 41854	BILL 3697
1048 Buckton Rd	Brasher Falls 402001	18,000	Brasher Falls School	26,100
Winthrop, NY 13697	300'fr	107,000		2,515.21
	ACRES 4.00			
	EAST-0389271 NRTH-1732136			
	DEED BOOK 2011 PG-17941			
	FULL MARKET VALUE	125,882		
			TOTAL TAX ---	1,901.68**
			DATE #1	09/30/20
			AMT DUE	1,901.68
*****				
44.002-3-8.2	234 White Rd			44.002-3-8.2 *****
Ramsdell Robert	270 Mfg housing		BAS STAR 41854	BILL 3698
Ramsdell Tammy L	Brasher Falls 402001	16,300	Brasher Falls School	26,100
234 White Rd	Trailer	65,000		1,527.93
Winthrop, NY 13697	2.86A(D)			
	FRNT 781.00 DPTH			
	ACRES 2.30 BANK8888869			
	EAST-0380953 NRTH-1742605			
	DEED BOOK 2014 PG-11577			
	FULL MARKET VALUE	76,471		
			TOTAL TAX ---	914.41**
			DATE #1	09/30/20
			AMT DUE	914.41
*****				
45.003-1-30.112	825, 827 Buckton Rd			45.003-1-30.112 *****
Ramsdell Scott E	210 1 Family Res		BAS STAR 41854	BILL 3699
Newtown Evelyn C	Brasher Falls 402001	19,100	Brasher Falls School	26,100
825 Buckton Rd	416'fr X Var	60,000		1,410.40
Winthrop, NY 13697	ACRES 5.10			
	EAST-0384401 NRTH-1729351			
	DEED BOOK 1101 PG-1031			
	FULL MARKET VALUE	70,588		
			TOTAL TAX ---	796.87**
			DATE #1	09/30/20
			AMT DUE	796.87
*****				
56.001-1-3	156 Haack Rd			56.001-1-3 *****
Ramsdell Shannon Leigh	210 1 Family Res		Brasher Falls School	ACCT 1- 95-12 BILL 3700
24 Haack Rd	Brasher Falls 402001	22,000		97,000 2,280.14
Winthrop, NY 13697	Easement 2012/6453	97,000		
	ACRES 8.00			
	EAST-0386847 NRTH-1727665			
	DEED BOOK 2017 PG-13865			
	FULL MARKET VALUE	114,118		
			TOTAL TAX ---	2,280.14**
			DATE #1	09/30/20
			AMT DUE	2,280.14
*****				

STATE OF NEW YORK  
COUNTY - St Lawrence  
SCHOOL - Brasher Falls  
TOWN - Stockholm  
SWIS - 408000

2 0 2 0 S C H O O L T A X R O L L  
T A X A B L E SECTION OF THE ROLL - 1  
OWNERS NAME SEQUENCE  
UNIFORM PERCENT OF VALUE IS 085.00

PAGE 1434  
VALUATION DATE-JUL 01, 2019  
TAXABLE STATUS DATE-MAR 01, 2020

TAX MAP PARCEL NUMBER	PROPERTY LOCATION & CLASS	ASSESSMENT	EXEMPTION CODE-----	SCHOOL
CURRENT OWNERS NAME	SCHOOL DISTRICT	LAND	TAX DESCRIPTION	TAXABLE VALUE
CURRENT OWNERS ADDRESS	PARCEL SIZE/GRID COORD	TOTAL	SPECIAL DISTRICTS	TAX AMOUNT
*****				
34.067-1-18	347 Sh 420			34.067-1-18 *****
Ramsdell Shelbie L	210 1 Family Res		Brasher Falls School	55,000
PO Box 105	Brasher Falls 402001	7,500		ACCT 1- 52-10 BILL 3701
Winthrop, NY 13697	80x159x88x150	55,000		
	FRNT 80.00 DPTH 154.00			
	EAST-0380736 NRTH-1748743			
PRIOR OWNER ON 3/01/2020	DEED BOOK 2018 PG-15670			
Ramsdell Shelbie L	FULL MARKET VALUE	64,706		
TOTAL TAX ---				1,292.86**
				DATE #1 09/30/20
				AMT DUE 1,292.86
*****				
44.002-2-27	31 White Rd			44.002-2-27 *****
Ramsdell Thomas A	270 Mfg housing		BAS STAR 41854	44.002-2-27
Ramsdell Rachel J	Brasher Falls 402001	18,300	Brasher Falls School	ACCT 1-64-3 & 1- BILL 3702
31 White Rd	500'fr	67,000		26,100
Winthrop, NY 13697	ACRES 10.00 BANK8888869			1,574.94
	EAST-0377965 NRTH-1738670			
	DEED BOOK 2016 PG-10304			
	FULL MARKET VALUE	78,824		
TOTAL TAX ---				961.42**
				DATE #1 09/30/20
				AMT DUE 961.42
*****				
44.002-2-28	White Rd			44.002-2-28 *****
Ramsdell Thomas A	910 Priv forest		Brasher Falls School	44.002-2-28
Ramsdell Rachel J	Brasher Falls 402001	5,000		ACCT 1-64-3 & 1- BILL 3703
31 White Rd	565x810x565x710 10.0A(d)	5,000		5,000 117.53
Winthrop, NY 13697	FRNT 565.00 DPTH 760.00			
	ACRES 8.90 BANK8888869			
	EAST-0378268 NRTH-1738216			
	DEED BOOK 2016 PG-10304			
	FULL MARKET VALUE	5,882		
TOTAL TAX ---				117.53**
				DATE #1 09/30/20
				AMT DUE 117.53
*****				
44.004-2-12	Off Buckton Rd			44.004-2-12 *****
Ramsdell Timothy	314 Rural vac<10 - WTRFNT		Brasher Falls School	44.004-2-12
Ramsdell Rebecca	Brasher Falls 402001	2,000		ACCT 1-64-3 & 1- BILL 3704
PO Box 88	25' Strip Along River	2,000		2,000 47.01
Colton, NY 13625	ACRES 0.59			
	EAST-0383165 NRTH-1728106			
	DEED BOOK 2004 PG-1619			
	FULL MARKET VALUE	2,353		
TOTAL TAX ---				47.01**
				DATE #1 09/30/20
				AMT DUE 47.01
*****				

STATE OF NEW YORK  
COUNTY - St Lawrence  
SCHOOL - Brasher Falls  
TOWN - Stockholm  
SWIS - 408000

2 0 2 0 S C H O O L T A X R O L L  
T A X A B L E SECTION OF THE ROLL - 1  
OWNERS NAME SEQUENCE  
UNIFORM PERCENT OF VALUE IS 085.00

PAGE 1435  
VALUATION DATE-JUL 01, 2019  
TAXABLE STATUS DATE-MAR 01, 2020

TAX MAP PARCEL NUMBER	PROPERTY LOCATION & CLASS	ASSESSMENT	EXEMPTION CODE	SCHOOL
CURRENT OWNERS NAME	SCHOOL DISTRICT	LAND	TAX DESCRIPTION	TAXABLE VALUE
CURRENT OWNERS ADDRESS	PARCEL SIZE/GRID COORD	TOTAL	SPECIAL DISTRICTS	TAX AMOUNT
*****				
44.004-2-38	Off Buckton Rd		44.004-2-38	*****
Ramsdell Timothy T	910 Priv forest		ACCT 1- 27- 8	BILL 3705
Ramsdell Rebecca M	Brasher Falls 402001	7,200	Brasher Falls School	7,200
PO Box 88	12 Ar	7,200		
Colton, NY 13625	FRNT 441.00 DPTH 1238.00			
	ACRES 12.50			
	EAST-0383838 NRTH-1732573			
	DEED BOOK 2005 PG-948			
	FULL MARKET VALUE	8,471		
			TOTAL TAX ---	169.25**
			DATE #1	09/30/20
			AMT DUE	169.25
*****				
44.004-2-42	Buckton Rd		44.004-2-42	*****
Ramsdell Timothy T	105 Vac farmland			BILL 3706
Ramsdell Rebecca	Brasher Falls 402001	2,000	Brasher Falls School	2,000
PO Box 88	Parcel (C) 0.96A	2,000		
Colton, NY 13625	Parcel (D) 2.93A			
	680' Fr			
	FRNT 680.00 DPTH			
	ACRES 4.00			
	EAST-0383010 NRTH-1727924			
	DEED BOOK 1998 PG-14753			
	FULL MARKET VALUE	2,353		
			TOTAL TAX ---	47.01**
			DATE #1	09/30/20
			AMT DUE	47.01
*****				
44.004-2-43	Buckton Rd		44.004-2-43	*****
Ramsdell Timothy T	105 Vac farmland			BILL 3707
Ramsdell Rebecca	Brasher Falls 402001	5,000	Brasher Falls School	5,000
PO Box 88	Parcels A & B	5,000		
Colton, NY 13625	9.64a & 0.68A(d)			
	ACRES 10.60			
	EAST-0382468 NRTH-1727838			
	DEED BOOK 1058 PG-870			
	FULL MARKET VALUE	5,882		
			TOTAL TAX ---	117.53**
			DATE #1	09/30/20
			AMT DUE	117.53
*****				

STATE OF NEW YORK  
 COUNTY - St Lawrence  
 SCHOOL - Brasher Falls  
 TOWN - Stockholm  
 SWIS - 408000

2 0 2 0 S C H O O L T A X R O L L  
 T A X A B L E SECTION OF THE ROLL - 1  
 OWNERS NAME SEQUENCE  
 UNIFORM PERCENT OF VALUE IS 085.00

PAGE 1436  
 VALUATION DATE-JUL 01, 2019  
 TAXABLE STATUS DATE-MAR 01, 2020

TAX MAP PARCEL NUMBER	PROPERTY LOCATION & CLASS	ASSESSMENT	EXEMPTION CODE-----	SCHOOL
CURRENT OWNERS NAME	SCHOOL DISTRICT	LAND	TAX DESCRIPTION	TAXABLE VALUE
CURRENT OWNERS ADDRESS	PARCEL SIZE/GRID COORD	TOTAL	SPECIAL DISTRICTS	TAX AMOUNT
*****				
45.003-4-14.2	976 Cr 49 210 1 Family Res		Brasher Falls School	70,000
Ramsdell Timothy T	Brasher Falls 402001	17,000		
Ramsdell Rebecca M	3.0A(d)	70,000		
PO Box 88	FRNT 426.00 DPTH			
Colton, NY 13625	ACRES 3.00			
	EAST-0393689 NRTH-1729719			
	DEED BOOK 2003 PG-17802			
	FULL MARKET VALUE	82,353		
TOTAL TAX ---				1,645.46**
				DATE #1 09/30/20
				AMT DUE 1,645.46
*****				
56.001-1-4.21	100 Haack Rd 270 Mfg housing		Brasher Falls School	35,000
Ramsdell Timothy T	Brasher Falls 402001	24,100		
Ramsdell Rebecca M	770'fr	35,000		
PO Box 88	ACRES 16.80			
Colton, NY 13625	EAST-0386003 NRTH-1727254			
	DEED BOOK 2011 PG-13794			
	FULL MARKET VALUE	41,176		
TOTAL TAX ---				822.73**
				DATE #1 09/30/20
				AMT DUE 822.73
*****				
45.003-1-30.111	831,833 Buckton Rd 271 Mfg housings		ENH STAR 41834 Brasher Falls School	89,000
Ramsdell Walter	Brasher Falls 402001	29,000		
Ramsdell Amy	170x477	89,000		
831 Buckton Rd	Trailer & Double Wide			
Winthrop, NY 13697	ACRES 1.90 BANK8888901			
	EAST-0384704 NRTH-1729503			
	DEED BOOK 904 PG-00189			
	FULL MARKET VALUE	104,706		
TOTAL TAX ---				664.53**
				DATE #1 09/30/20
				AMT DUE 664.53
*****				
55.004-1-21	Elliott Rd 105 Vac farmland		Brasher Falls School	21,100
Ramsdell William	Brasher Falls 402001	21,100		
Ramsdell Erma	420'fr 410x2957	21,100		
518 Elliott Rd	30.59 Ar			
Winthrop, NY 13697	ACRES 30.80			
	EAST-0375908 NRTH-1719449			
	DEED BOOK 996 PG-00290			
	FULL MARKET VALUE	24,824		
TOTAL TAX ---				495.99**
				DATE #1 09/30/20
				AMT DUE 495.99
*****				





STATE OF NEW YORK  
COUNTY - St Lawrence  
SCHOOL - Brasher Falls  
TOWN - Stockholm  
SWIS - 408000

2 0 2 0 S C H O O L T A X R O L L  
T A X A B L E SECTION OF THE ROLL - 1  
OWNERS NAME SEQUENCE  
UNIFORM PERCENT OF VALUE IS 085.00

PAGE 1437  
VALUATION DATE-JUL 01, 2019  
TAXABLE STATUS DATE-MAR 01, 2020

TAX MAP PARCEL NUMBER	PROPERTY LOCATION & CLASS	ASSESSMENT	EXEMPTION CODE-----	SCHOOL
CURRENT OWNERS NAME	SCHOOL DISTRICT	LAND	TAX DESCRIPTION	TAXABLE VALUE
CURRENT OWNERS ADDRESS	PARCEL SIZE/GRID COORD	TOTAL	SPECIAL DISTRICTS	TAX AMOUNT
***** 55.002-1-19 *****				
55.002-1-19	596 Elliott Rd			ACCT 1- 35- 5
Ramsdell William L	270 Mfg housing		Brasher Falls School	24,000
Ramsdell Erma	Brasher Falls 402001	10,900		
518 Elliott Rd	FRNT 132.00 DPTH 165.00	24,000		
Winthrop, NY 13697	EAST-0376558 NRTH-1721481			
	DEED BOOK 878 PG-00855			
	FULL MARKET VALUE	28,235		
TOTAL TAX ---				564.16**
				DATE #1 09/30/20
				AMT DUE 564.16
***** 55.002-2-22.111 *****				
55.002-2-22.111	518 Elliott Rd			ACCT 1- 80- 1
Ramsdell William L (Lu)	112 Dairy farm		Silo 42100	
Ramsdell Erma F (Lu)	Brasher Falls 402001	67,600	ENH STAR 41834	
518 Elliott Rd	ACRES 101.30	98,000	Brasher Falls School	80,700
Winthrop, NY 13697	EAST-0378291 NRTH-1720807			
	DEED BOOK 2008 PG-19201			
	FULL MARKET VALUE	115,294		
TOTAL TAX ---				469.43**
				DATE #1 09/30/20
				AMT DUE 469.43
***** 34.001-2-19.1 *****				
34.001-2-19.1	861,861A, 863, 869, Sh 420			ACCT 1- 20- 5
Reif Daniel	411 Apartment		Brasher Falls School	78,000
873 State Highway 420	Brasher Falls 402001	28,200		
Brasher Falls, NY 13613	ACRES 23.00	78,000		
	EAST-0372216 NRTH-1758393			
	DEED BOOK 2019 PG-12876			
	FULL MARKET VALUE	91,765		
TOTAL TAX ---				1,833.52**
				DATE #1 09/30/20
				AMT DUE 1,833.52
***** 34.001-2-19.2 *****				
34.001-2-19.2	873 SH 420			ACCT 1- 20- 5
Reif Daniel R	220 2 Family Res		Brasher Falls School	152,000
Reif Cameron M	Brasher Falls 402001	28,000		
41 McCuin Rd	ACRES 21.40 BANK8888869	152,000		
Brasher Falls, NY 13613	EAST-0371707 NRTH-1758975			
	DEED BOOK 2017 PG-6042			
	FULL MARKET VALUE	178,824		
TOTAL TAX ---				3,573.00**
				DATE #1 09/30/20
				AMT DUE 3,573.00

STATE OF NEW YORK  
COUNTY - St Lawrence  
SCHOOL - Brasher Falls  
TOWN - Stockholm  
SWIS - 408000

2 0 2 0 S C H O O L T A X R O L L  
T A X A B L E SECTION OF THE ROLL - 1  
OWNERS NAME SEQUENCE  
UNIFORM PERCENT OF VALUE IS 085.00

PAGE 1438  
VALUATION DATE-JUL 01, 2019  
TAXABLE STATUS DATE-MAR 01, 2020

TAX MAP PARCEL NUMBER	PROPERTY LOCATION & CLASS	ASSESSMENT	EXEMPTION CODE-----	SCHOOL
CURRENT OWNERS NAME	SCHOOL DISTRICT	LAND	TAX DESCRIPTION	TAXABLE VALUE
CURRENT OWNERS ADDRESS	PARCEL SIZE/GRID COORD	TOTAL	SPECIAL DISTRICTS	TAX AMOUNT
*****				
44.003-2-35.2	9456 USH 11			44.003-2-35.2 *****
44.003-2-35.2	240 Rural res		Ag Buildin 41700	BILL 3716
Reilley Terry E	Brasher Falls 402001	27,600	Brasher Falls School	39,000
9456 US Highway 11	ACRES 25.00	135,000		2,256.63
Winthrop, NY 13697	EAST-0368415 NRTH-1733120			
	DEED BOOK 2018 PG-6915			
MAY BE SUBJECT TO PAYMENT	FULL MARKET VALUE	158,824		
UNDER RPTL483 UNTIL 2029				
TOTAL TAX ---				2,256.63**
				DATE #1 09/30/20
				AMT DUE 2,256.63
*****				
34.003-3-1.2	1015 Pickle St			34.003-3-1.2 *****
34.003-3-1.2	240 Rural res		BAS STAR 41854	BILL 3717
Reiter Andrew L	Brasher Falls 402001	30,700	Brasher Falls School	26,100
Reiter Alisha T	Easement 2013/8566	140,000		3,290.93
1015 Pickle St	FRNT 808.00 DPTH 1040.00			
Winthrop, NY 13697	ACRES 23.10			
	EAST-0368157 NRTH-1744265			
	DEED BOOK 2006 PG-19060			
	FULL MARKET VALUE	164,706		
TOTAL TAX ---				2,677.40**
				DATE #1 09/30/20
				AMT DUE 2,677.40
*****				
44.001-4-3.1	Pickle St			44.001-4-3.1 *****
44.001-4-3.1	312 Vac w/imprv		Brasher Falls School	BILL 3718
Reiter Peter J	Brasher Falls 402001	8,900		235.07
Reiter Dorie J	Easement 2013/8567	10,000		
407 Douglas Rd	FRNT 437.00 DPTH			
Norwood, NY 13668	ACRES 8.80			
	EAST-0368667 NRTH-1743221			
	DEED BOOK 2012 PG-9276			
	FULL MARKET VALUE	11,765		
TOTAL TAX ---				235.07**
				DATE #1 09/30/20
				AMT DUE 235.07
*****				
34.003-3-1.1	Off Pickle St			34.003-3-1.1 *****
34.003-3-1.1	910 Priv forest		Brasher Falls School	ACCT 1-101-14 BILL 3719
Reiter Peter L	Brasher Falls 402001	23,000		540.65
Reiter Elizabeth A	ACRES 40.10	23,000		
976 Pickle St	EAST-0367296 NRTH-1745159			
Winthrop, NY 13697	DEED BOOK 898 PG-823			
	FULL MARKET VALUE	27,059		
TOTAL TAX ---				540.65**
				DATE #1 09/30/20
				AMT DUE 540.65
*****				

STATE OF NEW YORK  
 COUNTY - St Lawrence  
 SCHOOL - Brasher Falls  
 TOWN - Stockholm  
 SWIS - 408000

2 0 2 0 S C H O O L T A X R O L L  
 T A X A B L E SECTION OF THE ROLL - 1  
 OWNERS NAME SEQUENCE  
 UNIFORM PERCENT OF VALUE IS 085.00

PAGE 1439  
 VALUATION DATE-JUL 01, 2019  
 TAXABLE STATUS DATE-MAR 01, 2020

TAX MAP PARCEL NUMBER	PROPERTY LOCATION & CLASS	ASSESSMENT	EXEMPTION CODE-----	SCHOOL
CURRENT OWNERS NAME	SCHOOL DISTRICT	LAND	TAX DESCRIPTION	TAXABLE VALUE
CURRENT OWNERS ADDRESS	PARCEL SIZE/GRID COORD	TOTAL	SPECIAL DISTRICTS	TAX AMOUNT
***** 44.001-4-3.2 *****				
44.001-4-3.2	Off Pickle St 910 Priv forest		Brasher Falls School	3,000
Reiter Peter L	Brasher Falls 402001	3,000		
Reiter Elizabeth A	FRNT 276.00 DPTH	3,000		
976 Pickle St	ACRES 5.10			
Winthrop, NY 13697	EAST-0368185 NRTH-1742741			
	DEED BOOK 2012 PG-9274			
	FULL MARKET VALUE	3,529		
TOTAL TAX ---				70.52**
				DATE #1 09/30/20
				AMT DUE 70.52
***** 44.001-2-12 *****				
44.001-2-12	976 Pickle St 210 1 Family Res		ENH STAR 41834	ACCT 1-101-13
Reiter Peter(LU)	Brasher Falls 402001	12,000	Brasher Falls School	95,000
Reiter Elizabeth(LU)	Also See 2002/2665	95,000		
976 Pickle St	310x130(d)			
Winthrop, NY 13697	FRNT 310.00 DPTH 105.00			
	ACRES 0.75			
	EAST-0367915 NRTH-1743223			
	DEED BOOK 2019 PG-5030			
	FULL MARKET VALUE	111,765		
TOTAL TAX ---				805.57**
				DATE #1 09/30/20
				AMT DUE 805.57
***** 44.001-4-3.3 *****				
44.001-4-3.3	990 Pickle St 210 1 Family Res - WTRFNT		BAS STAR 41854	ACCT 1-86-13
Reiter Steven J	Brasher Falls 402001	22,500	Brasher Falls School	173,000
Reiter Leslie A	Easement 2013/8565	173,000		
990 Pickle St	412'wf			
Winthrop, NY 13697	FRNT 412.00 DPTH			
	ACRES 8.50			
	EAST-0368392 NRTH-1742976			
	DEED BOOK 2012 PG-9275			
	FULL MARKET VALUE	203,529		
TOTAL TAX ---				3,453.12**
				DATE #1 09/30/20
				AMT DUE 3,453.12
***** 55.001-1-42 *****				
55.001-1-42	154 Scott Rd 210 1 Family Res		Brasher Falls School	ACCT 1-86-13
Reynolds Michael S	Brasher Falls 402001	15,100		40,000
154 Scott Rd	209'front	40,000		
Winthrop, NY 13697-3111	ACRES 1.10			
	EAST-0372141 NRTH-1725157			
	DEED BOOK 2002 PG-1171			
	FULL MARKET VALUE	47,059		
TOTAL TAX ---				940.26**
				DATE #1 09/30/20
				AMT DUE 940.26

\*\*\*\*\*

STATE OF NEW YORK  
 COUNTY - St Lawrence  
 SCHOOL - Brasher Falls  
 TOWN - Stockholm  
 SWIS - 408000

2 0 2 0 S C H O O L T A X R O L L  
 T A X A B L E SECTION OF THE ROLL - 1  
 OWNERS NAME SEQUENCE  
 UNIFORM PERCENT OF VALUE IS 085.00

PAGE 1440  
 VALUATION DATE-JUL 01, 2019  
 TAXABLE STATUS DATE-MAR 01, 2020

TAX MAP PARCEL NUMBER	PROPERTY LOCATION & CLASS	ASSESSMENT	EXEMPTION CODE-----	SCHOOL
CURRENT OWNERS NAME	SCHOOL DISTRICT	LAND	TAX DESCRIPTION	TAXABLE VALUE
CURRENT OWNERS ADDRESS	PARCEL SIZE/GRID COORD	TOTAL	SPECIAL DISTRICTS	TAX AMOUNT
***** 44.002-3-29 *****				
9799 Ush 11				ACCT 1- 52-11 BILL 3724
44.002-3-29	210 1 Family Res		Brasher Falls School	72,000 1,692.48
Rheume Ashley	Brasher Falls 402001	10,500		
Richards Cory	FRNT 125.00 DPTH 163.00	72,000		
9799 US Highway 11	BANK8888209			
Winthrop, NY 13697	EAST-0376173 NRTH-1736814			
	DEED BOOK 2016 PG-9404			
	FULL MARKET VALUE	84,706		
TOTAL TAX ---				1,692.48**
				DATE #1 09/30/20
				AMT DUE 1,692.48
***** 33.002-3-8 *****				
2864 Cr 49				ACCT 1- 81-13 BILL 3725
33.002-3-8	210 1 Family Res		ENH STAR 41834	60,730
Richards Betty J (LU)	Brasher Falls 402001	17,900	Brasher Falls School	98,000 2,303.65
2864 County Route 49	3.50ar	98,000		
Norwood, NY 13668	ACRES 3.90			
	EAST-0357879 NRTH-1752094			
	DEED BOOK 2013 PG-5215			
	FULL MARKET VALUE	115,294		
TOTAL TAX ---				876.09**
				DATE #1 09/30/20
				AMT DUE 876.09
***** 25.003-2-4.12 *****				
25.003-2-4.12	Mahoney Rd			BILL 3726
Richards William	322 Rural vac>10		Brasher Falls School	9,500 223.31
Richards Mary Ann	Brasher Falls 402001	9,500		
640 Mahoney Rd	ACRES 16.60	9,500		
Brasher Falls, NY 13613	EAST-0371122 NRTH-1762974			
	DEED BOOK 2018 PG-11871			
	FULL MARKET VALUE	11,176		
TOTAL TAX ---				223.31**
				DATE #1 09/30/20
				AMT DUE 223.31
***** 25.003-2-3.2 *****				
644 Mahoney Rd				ACCT 1- 12- 6.2 BILL 3727
25.003-2-3.2	270 Mfg housing		Brasher Falls School	33,000 775.72
Richards William K	Brasher Falls 402001	15,200		
Richards Mary Ann	plot revised 9/2018	33,000		
640 Mahoney Rd	FRNT 200.00 DPTH 190.00			
Brasher Falls, NY 13613	EAST-0370985 NRTH-1763481			
	DEED BOOK 2016 PG-11640			
	FULL MARKET VALUE	38,824		
TOTAL TAX ---				775.72**
				DATE #1 09/30/20
				AMT DUE 775.72
*****				

STATE OF NEW YORK  
 COUNTY - St Lawrence  
 SCHOOL - Brasher Falls  
 TOWN - Stockholm  
 SWIS - 408000

2 0 2 0 S C H O O L T A X R O L L  
 T A X A B L E SECTION OF THE ROLL - 1  
 OWNERS NAME SEQUENCE  
 UNIFORM PERCENT OF VALUE IS 085.00

PAGE 1441  
 VALUATION DATE-JUL 01, 2019  
 TAXABLE STATUS DATE-MAR 01, 2020

TAX MAP PARCEL NUMBER	PROPERTY LOCATION & CLASS	ASSESSMENT	EXEMPTION CODE-----	SCHOOL
CURRENT OWNERS NAME	SCHOOL DISTRICT	LAND	TAX DESCRIPTION	TAXABLE VALUE
CURRENT OWNERS ADDRESS	PARCEL SIZE/GRID COORD	TOTAL	SPECIAL DISTRICTS	TAX AMOUNT
***** 25.003-2-3.12 *****				
	640 Mahoney Rd			ACCT 1-12-6.3 BILL 3728
25.003-2-3.12	210 1 Family Res		BAS STAR 41854	26,100
Richards William K	Brasher Falls 402001	15,200	Brasher Falls School	180,000 4,231.19
Richards Mary Ann	plot revised 9/2018	180,000		
640 Mahoney Rd	FRNT 200.00 DPTH 190.00			
Brasher Falls, NY 13613	EAST-0370888 NRTH-1763322			
	DEED BOOK 2011 PG-13230			
	FULL MARKET VALUE	211,765		
			TOTAL TAX ---	3,617.67**
			DATE #1	09/30/20
			AMT DUE	3,617.67
***** 34.003-3-3.121 *****				
	2284 Cr 49			BILL 3729
34.003-3-3.121	210 1 Family Res		Brasher Falls School	99,000 2,327.15
Riehle Robert L	Brasher Falls 402001	18,000		
Aubrey Beverly	Fire-2015	99,000		
2284 County Route 49	ACRES 3.90			
Winthrop, NY 13697	EAST-0369900 NRTH-1745518			
	DEED BOOK 2000 PG-12960			
	FULL MARKET VALUE	116,471		
			TOTAL TAX ---	2,327.15**
			DATE #1	09/30/20
			AMT DUE	2,327.15
***** 34.003-3-11 *****				
	2325 Cr 49			BILL 3730
34.003-3-11	270 Mfg housing		Brasher Falls School	29,000 681.69
Riley Donnie	Brasher Falls 402001	26,400		
Riley Jayne	Easement 2010/19707 &	29,000		
2296 State Highway 11C	2011/3519 & 2011/3520			
North Lawrence, NY 12967	1315' Fr			
	ACRES 21.30			
	EAST-0368505 NRTH-1745474			
	DEED BOOK 2012 PG-17433			
	FULL MARKET VALUE	34,118		
			TOTAL TAX ---	681.69**
			DATE #1	09/30/20
			AMT DUE	681.69
***** 44.001-3-12 *****				
	411 Mccarthy Rd			BILL 3731
44.001-3-12	260 Seasonal res - WTRFNT		Brasher Falls School	36,000 846.24
Rivers Dale B	Brasher Falls 402001	20,600		
Rivers Sarah A	342' wfx820x330x850	36,000		
507 Doug Smith Rd	ACRES 6.60			
Dickinson Center, NY 12930	EAST-0367177 NRTH-1741092			
	DEED BOOK 2013 PG-1909			
	FULL MARKET VALUE	42,353		
			TOTAL TAX ---	846.24**
			DATE #1	09/30/20
			AMT DUE	846.24
*****				

STATE OF NEW YORK  
COUNTY - St Lawrence  
SCHOOL - Brasher Falls  
TOWN - Stockholm  
SWIS - 408000

2 0 2 0 S C H O O L T A X R O L L  
T A X A B L E SECTION OF THE ROLL - 1  
OWNERS NAME SEQUENCE  
UNIFORM PERCENT OF VALUE IS 085.00

PAGE 1442  
VALUATION DATE-JUL 01, 2019  
TAXABLE STATUS DATE-MAR 01, 2020

TAX MAP PARCEL NUMBER	PROPERTY LOCATION & CLASS	ASSESSMENT	EXEMPTION CODE-----	SCHOOL
CURRENT OWNERS NAME	SCHOOL DISTRICT	LAND	TAX DESCRIPTION	TAXABLE VALUE
CURRENT OWNERS ADDRESS	PARCEL SIZE/GRID COORD	TOTAL	SPECIAL DISTRICTS	TAX AMOUNT
*****				
35.003-1-15	1673 Cr 49			35.003-1-15 *****
Roach David	270 Mfg housing - WTRFNT		BAS STAR 41854	ACCT 1- 91- 1 BILL 3732
1673 County Route 49	Brasher Falls 402001	8,900	Brasher Falls School	26,100
Winthrop, NY 13697	153x99x88'wfx80 Land-Cont	30,000		705.20
	FRNT 88.00 DPTH 90.00			
	EAST-0385421 NRTH-1743943			
	DEED BOOK 968 PG-125			
	FULL MARKET VALUE	35,294		
			TOTAL TAX ---	91.68**
			DATE #1	09/30/20
			AMT DUE	91.68
*****				
45.001-1-8.1	1664 Cr 49			45.001-1-8.1 *****
Roach Rodney W	240 Rural res - WTRFNT		Brasher Falls School	ACCT 1- 83- 4 BILL 3733
PO Box 432	Brasher Falls 402001	107,400		157,000 3,690.54
Massena, NY 13662	Rur Res	157,000		
	ACRES 175.80			
	EAST-0386355 NRTH-1743127			
	DEED BOOK 2000 PG-9921			
	FULL MARKET VALUE	184,706		
			TOTAL TAX ---	3,690.54**
			DATE #1	09/30/20
			AMT DUE	3,690.54
*****				
45.001-1-4.1	1565 Cr 49			45.001-1-4.1 *****
Roach Steven M	210 1 Family Res		BAS STAR 41854	ACCT 1- 73- 3 BILL 3734
PO Box 375	Brasher Falls 402001	8,500	Brasher Falls School	26,100
Winthrop, NY 13697	83x182x233x278	48,000		1,128.32
	FRNT 83.00 DPTH 278.00			
	EAST-0384487 NRTH-1741330			
	DEED BOOK 2002 PG-12171			
	FULL MARKET VALUE	56,471		
			TOTAL TAX ---	514.79**
			DATE #1	09/30/20
			AMT DUE	514.79
*****				
33.002-2-12	9 Brookdale Jenkins Rd			33.002-2-12 *****
Robbins Barbara	210 1 Family Res		ENH STAR 41834	ACCT 1-109-11 BILL 3735
9 Brookdale Jenkins Rd	Brasher Falls 402001	15,900	Brasher Falls School	60,730
Norfolk, NY 13667	2.13A(D)	140,000		3,290.93
	FRNT 345.00 DPTH			
	ACRES 1.90			
	EAST-0354941 NRTH-1753024			
	DEED BOOK 2003 PG-14166			
	FULL MARKET VALUE	164,706		
			TOTAL TAX ---	1,863.37**
			DATE #1	09/30/20
			AMT DUE	1,863.37
*****				



STATE OF NEW YORK  
 COUNTY - St Lawrence  
 SCHOOL - Brasher Falls  
 TOWN - Stockholm  
 SWIS - 408000

2 0 2 0 S C H O O L T A X R O L L  
 T A X A B L E SECTION OF THE ROLL - 1  
 OWNERS NAME SEQUENCE  
 UNIFORM PERCENT OF VALUE IS 085.00

PAGE 1443  
 VALUATION DATE-JUL 01, 2019  
 TAXABLE STATUS DATE-MAR 01, 2020

TAX MAP PARCEL NUMBER	PROPERTY LOCATION & CLASS	ASSESSMENT	EXEMPTION CODE-----	SCHOOL
CURRENT OWNERS NAME	SCHOOL DISTRICT	LAND	TAX DESCRIPTION	TAXABLE VALUE
CURRENT OWNERS ADDRESS	PARCEL SIZE/GRID COORD	TOTAL	SPECIAL DISTRICTS	TAX AMOUNT
***** 33.002-3-2 *****				
33.002-3-2	8 Brookdale Jenkins Rd			ACCT 1- 62-10
Robbins Harry A Jr	314 Rural vac<10		Brasher Falls School	4,500
Robbins Barbara M	Brasher Falls 402001	4,500		
9 Brookdale Jenkins Rd	100x175x100x185	4,500		
Norfolk, NY 13667	FRNT 100.00 DPTH 180.00			
	EAST-0355158 NRTH-1752854			
	DEED BOOK 2002 PG-20971			
	FULL MARKET VALUE	5,294		
TOTAL TAX ---				105.78**
				DATE #1 09/30/20
				AMT DUE 105.78
***** 45.003-4-15.2 *****				
45.003-4-15.2	924 Cr 49			ACCT 1- 83- 8
Roberts Carol Berger	117 Horse farm		Brasher Falls School	50,000
936 County Route 49	Brasher Falls 402001	17,000		
Winthrop, NY 13697	1184x1215	50,000		
	ACRES 32.70			
	EAST-0395128 NRTH-1728634			
	DEED BOOK 2009 PG-3689			
	FULL MARKET VALUE	58,824		
TOTAL TAX ---				1,175.33**
				DATE #1 09/30/20
				AMT DUE 1,175.33
***** 45.003-4-15.11 *****				
45.003-4-15.11	936 Cr 49			ACCT 1- 83- 11
Roberts Carol Berger	210 1 Family Res		BAS STAR 41854	26,100
936 County Route 49	Brasher Falls 402001	18,700	Brasher Falls School	69,000
Winthrop, NY 13697	8.473A Haynes/Smith Surve	69,000		
	314'Fr			
	ACRES 8.40			
	EAST-0394638 NRTH-1729175			
	DEED BOOK 2009 PG-3690			
	FULL MARKET VALUE	81,176		
TOTAL TAX ---				1,008.43**
				DATE #1 09/30/20
				AMT DUE 1,008.43
***** 56.001-2-13 *****				
56.001-2-13	755 Cr 49			ACCT 1- 83-11
Roberts Carol Berger	270 Mfg housing		Brasher Falls School	40,000
936 County Route 49	Brasher Falls 402001	32,000		
Winthrop, NY 13697	43.80 32.79 +12.0 A	40,000		
	FRNT 538.00 DPTH			
	ACRES 43.80			
	EAST-0394966 NRTH-1723989			
	DEED BOOK 2009 PG-3742			
	FULL MARKET VALUE	47,059		
TOTAL TAX ---				940.26**
				DATE #1 09/30/20
				AMT DUE 940.26
*****				

STATE OF NEW YORK  
 COUNTY - St Lawrence  
 SCHOOL - Brasher Falls  
 TOWN - Stockholm  
 SWIS - 408000

2 0 2 0 S C H O O L T A X R O L L  
 T A X A B L E SECTION OF THE ROLL - 1  
 OWNERS NAME SEQUENCE  
 UNIFORM PERCENT OF VALUE IS 085.00

PAGE 1444  
 VALUATION DATE-JUL 01, 2019  
 TAXABLE STATUS DATE-MAR 01, 2020

TAX MAP PARCEL NUMBER	PROPERTY LOCATION & CLASS	ASSESSMENT	EXEMPTION CODE-----	SCHOOL
CURRENT OWNERS NAME	SCHOOL DISTRICT	LAND	TAX DESCRIPTION	TAXABLE VALUE
CURRENT OWNERS ADDRESS	PARCEL SIZE/GRID COORD	TOTAL	SPECIAL DISTRICTS	TAX AMOUNT
***** 56.001-2-25 *****				
56.001-2-25	Off Barrett Rd 910 Priv forest		Brasher Falls School	9,000
Roberts Carol Berger	Brasher Falls 402001	9,000		
936 County Route 49	Pri Forest 20Ar	9,000		
Winthrop, NY 13697	ACRES 23.00 EAST-0393213 NRTH-1723708 DEED BOOK 2009 PG-3742 FULL MARKET VALUE	10,588		
TOTAL TAX ---				211.56**
				DATE #1 09/30/20
				AMT DUE 211.56
***** 56.001-2-23 *****				
56.001-2-23	Barrett Rd/abandoned 910 Priv forest		Brasher Falls School	5,200
Roberts Mark W	Brasher Falls 402001	5,200		
Roberts Richard J	ACRES 9.00	5,200		
80 Dana St	EAST-0392585 NRTH-1722649			
Massena, NY 13662	DEED BOOK 2013 PG-19503 FULL MARKET VALUE	6,118		
TOTAL TAX ---				122.23**
				DATE #1 09/30/20
				AMT DUE 122.23
***** 34.068-1-8.1 *****				
34.068-1-8.1	320 Sh 420 210 1 Family Res		BAS STAR 41854 Brasher Falls School	55,000
Robertson Willie	Brasher Falls 402001	16,700		
PO Box 371	ACRES 2.70	55,000		
Winthrop, NY 13697	EAST-0381355 NRTH-1748549 DEED BOOK 2000 PG-19617 FULL MARKET VALUE	64,706		
TOTAL TAX ---				679.34**
				DATE #1 09/30/20
				AMT DUE 679.34
***** 45.003-2-2 *****				
45.003-2-2	1220 Cr 49 270 Mfg housing		Brasher Falls School	30,000
Robinson Kristle L	Brasher Falls 402001	15,100		
1220 County Route 49	lar	30,000		
Winthrop, NY 13697	ACRES 1.10 BANK8888869 EAST-0389381 NRTH-1734069 DEED BOOK 2015 PG-11168 FULL MARKET VALUE	35,294		
TOTAL TAX ---				705.20**
				DATE #1 09/30/20
				AMT DUE 705.20

\*\*\*\*\*

STATE OF NEW YORK  
 COUNTY - St Lawrence  
 SCHOOL - Brasher Falls  
 TOWN - Stockholm  
 SWIS - 408000

2 0 2 0 S C H O O L T A X R O L L  
 T A X A B L E SECTION OF THE ROLL - 1  
 OWNERS NAME SEQUENCE  
 UNIFORM PERCENT OF VALUE IS 085.00

PAGE 1445  
 VALUATION DATE-JUL 01, 2019  
 TAXABLE STATUS DATE-MAR 01, 2020

TAX MAP PARCEL NUMBER	PROPERTY LOCATION & CLASS	ASSESSMENT	EXEMPTION CODE-----	SCHOOL
CURRENT OWNERS NAME	SCHOOL DISTRICT	LAND	TAX DESCRIPTION	TAXABLE VALUE
CURRENT OWNERS ADDRESS	PARCEL SIZE/GRID COORD	TOTAL	SPECIAL DISTRICTS	TAX AMOUNT
***** 25.004-1-1 *****				
25.004-1-1	704 Mahoney Rd			ACCT 1- 54- 8
Rockwood David A	113 Cattle farm		BAS STAR 41854	BILL 3744
704 Mahoney Rd	Brasher Falls 402001	59,100	Brasher Falls School	26,100
Brasher Falls, NY 13613	ACRES 96.50	109,000		2,562.22
	EAST-0372466 NRTH-1763643			
	DEED BOOK 2012 PG-20397			
	FULL MARKET VALUE	128,235		
			TOTAL TAX ---	1,948.70**
				DATE #1 09/30/20
				AMT DUE 1,948.70
***** 43.002-2-9 *****				
43.002-2-9	Off Crane Rd			ACCT 1- 49- 3
Rodriguez Rolando	910 Priv forest		Brasher Falls School	BILL 3745
236 Wyckoff Ave	Brasher Falls 402001	13,600		319.69
Brooklyn, NY 11237	25ar	13,600		
	ACRES 23.70			
	EAST-0357797 NRTH-1736703			
	DEED BOOK 2006 PG-18399			
	FULL MARKET VALUE	16,000		
			TOTAL TAX ---	319.69**
				DATE #1 09/30/20
				AMT DUE 319.69
***** 45.003-1-24.22 *****				
45.003-1-24.22	1000 Buckton Rd			ACCT 1- 84-13
Rookey Cortney F	210 1 Family Res		BAS STAR 41854	BILL 3746
Rookey Marisa J	Brasher Falls 402001	19,100	Brasher Falls School	26,100
1000 Buckton Rd	615x380x590x103x25x215	76,000		1,786.50
Winthrop, NY 13697	FRNT 615.00 DPTH 380.00			
	ACRES 5.10 BANK8888220			
	EAST-0388422 NRTH-1731876			
	DEED BOOK 2011 PG-11042			
	FULL MARKET VALUE	89,412		
			TOTAL TAX ---	1,172.98**
				DATE #1 09/30/20
				AMT DUE 1,172.98
***** 43.004-2-6 *****				
43.004-2-6	297 Pickle St			ACCT 1- 84-13
Rose Robert	112 Dairy farm		ENH STAR 41834	BILL 3747
Rose Moira	Brasher Falls 402001	72,000	Brasher Falls School	60,730
297 Pickle St	ACRES 116.00	130,000		3,055.86
Potsdam, NY 13676	EAST-0357278 NRTH-1729914			
	DEED BOOK 907 PG-00018			
	FULL MARKET VALUE	152,941		
			TOTAL TAX ---	1,628.30**
				DATE #1 09/30/20
				AMT DUE 1,628.30
*****				

STATE OF NEW YORK  
 COUNTY - St Lawrence  
 SCHOOL - Brasher Falls  
 TOWN - Stockholm  
 SWIS - 408000

2 0 2 0 S C H O O L T A X R O L L  
 T A X A B L E SECTION OF THE ROLL - 1  
 OWNERS NAME SEQUENCE  
 UNIFORM PERCENT OF VALUE IS 085.00

PAGE 1446  
 VALUATION DATE-JUL 01, 2019  
 TAXABLE STATUS DATE-MAR 01, 2020

TAX MAP PARCEL NUMBER	PROPERTY LOCATION & CLASS	ASSESSMENT	EXEMPTION CODE-----	SCHOOL
CURRENT OWNERS NAME	SCHOOL DISTRICT	LAND	TAX DESCRIPTION	TAXABLE VALUE
CURRENT OWNERS ADDRESS	PARCEL SIZE/GRID COORD	TOTAL	SPECIAL DISTRICTS	TAX AMOUNT
***** 43.004-2-5 *****				
43.004-2-5	Off Pickle St 910 Priv forest		Brasher Falls School	5,800
Rose Robert J	Brasher Falls 402001	5,800		
Rose Moira L	ACRES 13.90	5,800		
297 Pickle St	EAST-0355048 NRTH-1731989			
Potsdam, NY 13676	DEED BOOK 950 PG-00079			
	FULL MARKET VALUE	6,824		
TOTAL TAX ---				136.34**
				DATE #1 09/30/20
				AMT DUE 136.34
***** 34.001-1-8 *****				
34.001-1-8	450 Mahoney Rd 210 1 Family Res		Brasher Falls School	60,000
Ross David A	Brasher Falls 402001	12,900		
Ross Lisa L	Also D 931, P 131	60,000		
Attn: Marion & Jerry Clary	145x350			
450 Mahoney Rd	FRNT 145.00 DPTH 350.00			
Winthrop, NY 13697	ACRES 1.20			
	EAST-0368627 NRTH-1759245			
	DEED BOOK 954 PG-00909			
	FULL MARKET VALUE	70,588		
TOTAL TAX ---				1,410.40**
				DATE #1 09/30/20
				AMT DUE 1,410.40
***** 34.003-1-7 *****				
34.003-1-7	2477 Cr 49 240 Rural res		BAS STAR 41854 Brasher Falls School	72,000
Ross William W	Brasher Falls 402001	28,500		
2477 County Route 49	812'fr	72,000		
Winthrop, NY 13697	ACRES 17.90			
	EAST-0366333 NRTH-1747946			
	DEED BOOK 2009 PG-12943			
	FULL MARKET VALUE	84,706		
TOTAL TAX ---				1,078.95**
				DATE #1 09/30/20
				AMT DUE 1,078.95
***** 44.004-2-18 *****				
44.004-2-18	East Part Rd 314 Rural vac<10 - WTRFNT		Brasher Falls School	12,000
Rothermel Douglas J	Brasher Falls 402001	12,000		
PO Box 78	Subd. Lot (3)	12,000		
Jackson, NJ 08527	254' River St			
	FRNT 230.00 DPTH			
	ACRES 5.30			
	EAST-0381494 NRTH-1729200			
	DEED BOOK 2020 PG-2008			
	FULL MARKET VALUE	14,118		
TOTAL TAX ---				282.08**
				DATE #1 09/30/20
				AMT DUE 282.08
*****				



STATE OF NEW YORK  
 COUNTY - St Lawrence  
 SCHOOL - Brasher Falls  
 TOWN - Stockholm  
 SWIS - 408000

2 0 2 0 S C H O O L T A X R O L L  
 T A X A B L E SECTION OF THE ROLL - 1  
 OWNERS NAME SEQUENCE  
 UNIFORM PERCENT OF VALUE IS 085.00

PAGE 1447  
 VALUATION DATE-JUL 01, 2019  
 TAXABLE STATUS DATE-MAR 01, 2020

TAX MAP PARCEL NUMBER	PROPERTY LOCATION & CLASS	ASSESSMENT	EXEMPTION CODE-----	SCHOOL
CURRENT OWNERS NAME	SCHOOL DISTRICT	LAND	TAX DESCRIPTION	TAXABLE VALUE
CURRENT OWNERS ADDRESS	PARCEL SIZE/GRID COORD	TOTAL	SPECIAL DISTRICTS	TAX AMOUNT
***** 44.004-2-20 *****				
44.004-2-20	East Part Rd 314 Rural vac<10 - WTRFNT		Brasher Falls School	12,000
Rothermel Douglas J	Brasher Falls 402001	12,000		
PO Box 78	Subd Lot (5)	12,000		
Jackson, NJ 08527	214' River Ft FRNT 200.00 DPTH ACRES 5.40 EAST-0381343 NRTH-1729611 DEED BOOK 2020 PG-2008 FULL MARKET VALUE	14,118		
TOTAL TAX ---				282.08**
				DATE #1 09/30/20
				AMT DUE 282.08
***** 44.001-2-7 *****				
44.001-2-7	967 Pickle St 210 l Family Res		BAS STAR 41854	
Rotonde Albert R	Brasher Falls 402001	12,200	Brasher Falls School	82,000
Rotonde Carol W	FRNT 140.00 DPTH 225.00	82,000		
967 Pickle St	ACRES 0.75 EAST-0367545 NRTH-1743211 DEED BOOK 1103 PG-1087 FULL MARKET VALUE	96,471		
Winthrop, NY 13697				
TOTAL TAX ---				1,314.02**
				DATE #1 09/30/20
				AMT DUE 1,314.02
***** 34.001-2-17 *****				
34.001-2-17	Off Catamount Ridge Rd 910 Priv forest		Brasher Falls School	56,900
Rotonde Robert L	Brasher Falls 402001	56,900		
2632 County Route 49	100ar	56,900		
Winthrop, NY 13697	ACRES 99.00 EAST-0365987 NRTH-1752941 DEED BOOK 1103 PG-79 FULL MARKET VALUE	66,941		
TOTAL TAX ---				1,337.53**
				DATE #1 09/30/20
				AMT DUE 1,337.53
***** 34.003-1-3 *****				
34.003-1-3	2632 Cr 49 240 Rural res		BAS STAR 41854	
Rotonde Robert L	Brasher Falls 402001	92,600	Brasher Falls School	150,000
2632 County Route 49	Easement 2011/2 & 2011/3519 & 2011/3520 116ar	150,000		
Winthrop, NY 13697	ACRES 127.80 EAST-0363367 NRTH-1749697 DEED BOOK 1103 PG-79 FULL MARKET VALUE	176,471		
TOTAL TAX ---				2,912.47**
				DATE #1 09/30/20
				AMT DUE 2,912.47

\*\*\*\*\*

STATE OF NEW YORK  
 COUNTY - St Lawrence  
 SCHOOL - Brasher Falls  
 TOWN - Stockholm  
 SWIS - 408000

2 0 2 0 S C H O O L T A X R O L L  
 T A X A B L E SECTION OF THE ROLL - 1  
 OWNERS NAME SEQUENCE  
 UNIFORM PERCENT OF VALUE IS 085.00

PAGE 1448  
 VALUATION DATE-JUL 01, 2019  
 TAXABLE STATUS DATE-MAR 01, 2020

TAX MAP PARCEL NUMBER	PROPERTY LOCATION & CLASS	ASSESSMENT	EXEMPTION CODE-----	SCHOOL
CURRENT OWNERS NAME	SCHOOL DISTRICT	LAND	TAX DESCRIPTION	TAXABLE VALUE
CURRENT OWNERS ADDRESS	PARCEL SIZE/GRID COORD	TOTAL	SPECIAL DISTRICTS	TAX AMOUNT
*****				
43.002-2-15.121	100 Crane Rd 910 Priv forest		Brasher Falls School	18,000
Rowe Lyle C & Marsha A	Brasher Falls 402001	4,700		
Rowe Shawn C	FRNT 498.00 DPTH 947.00	18,000		
3283 County Route 47	ACRES 14.70			
Norwood, NY 13668	EAST-0355484 NRTH-1737927			
	DEED BOOK 2010 PG-2361			
	FULL MARKET VALUE	21,176		
TOTAL TAX ---				423.12**
			DATE #1	09/30/20
			AMT DUE	423.12
*****				
44.001-1-1.111	445 Crane Rd 910 Priv forest		Brasher Falls School	17,500
Rowledge Amanda	Brasher Falls 402001	17,500		
Rowledge Allen	plot revsd 9/2018	17,500		
19 Coles Creek RD	Easement 2012/11255			
Waddington, NY 13694	FRNT 600.00 DPTH			
	ACRES 30.70			
	EAST-0360637 NRTH-1742839			
	DEED BOOK 2018 PG-12988			
	FULL MARKET VALUE	20,588		
TOTAL TAX ---				411.37**
			DATE #1	09/30/20
			AMT DUE	411.37
*****				
44.001-1-3	490 Crane Rd 910 Priv forest		Brasher Falls School	22,500
Rowledge Amanda I	Brasher Falls 402001	22,500		
Oney Anne M	40.0a (D)	22,500		
19 Coles Creek Rd	ACRES 42.50			
Waddington, NY 13694	EAST-0362436 NRTH-1742757			
	DEED BOOK 2019 PG-16144			
	FULL MARKET VALUE	26,471		
TOTAL TAX ---				528.90**
			DATE #1	09/30/20
			AMT DUE	528.90
*****				
34.067-1-32	86 Cemetery St 210 1 Family Res		BAS STAR 41854	93,000
Roy Randall	Brasher Falls 402001	10,700	Brasher Falls School	26,100
Roy Lynn	FRNT 150.00 DPTH 132.00	93,000		
86 Cemetery St	EAST-0381086 NRTH-1749715			
Winthrop, NY 13697	DEED BOOK 1015 PG-998			
	FULL MARKET VALUE	109,412		
TOTAL TAX ---				1,572.59**
			DATE #1	09/30/20
			AMT DUE	1,572.59
*****				



STATE OF NEW YORK  
 COUNTY - St Lawrence  
 SCHOOL - Brasher Falls  
 TOWN - Stockholm  
 SWIS - 408000

2 0 2 0 S C H O O L T A X R O L L  
 T A X A B L E SECTION OF THE ROLL - 1  
 OWNERS NAME SEQUENCE  
 UNIFORM PERCENT OF VALUE IS 085.00

PAGE 1449  
 VALUATION DATE-JUL 01, 2019  
 TAXABLE STATUS DATE-MAR 01, 2020

TAX MAP PARCEL NUMBER	PROPERTY LOCATION & CLASS	ASSESSMENT	EXEMPTION CODE-----	SCHOOL
CURRENT OWNERS NAME	SCHOOL DISTRICT	LAND	TAX DESCRIPTION	TAXABLE VALUE
CURRENT OWNERS ADDRESS	PARCEL SIZE/GRID COORD	TOTAL	SPECIAL DISTRICTS	TAX AMOUNT
*****				
34.068-2-3	16 Cemetery St			34.068-2-3
Ruben Julie T	210 1 Family Res		BAS STAR 41854	ACCT 1- 85- 3 BILL 3760
PO Box 126	Brasher Falls 402001	7,900	Brasher Falls School	26,100
Winthrop, NY 13697	FRNT 140.00 DPTH 107.00	62,000		1,457.41
	ACRES 0.25			
	EAST-0382096 NRTH-1748268			
	DEED BOOK 1998 PG-15442			
	FULL MARKET VALUE	72,941		
			TOTAL TAX ---	843.89**
			DATE #1	09/30/20
			AMT DUE	843.89
*****				
44.001-2-9	983 Pickle St			44.001-2-9
Rubenberg Laurel	210 1 Family Res		BAS STAR 41854	ACCT 1- 44- 2 BILL 3761
PO Box 207	Brasher Falls 402001	16,300	Brasher Falls School	26,100
Potsdam, NY 13676	513'ff 2.75Ar	67,000		1,574.94
	ACRES 2.30			
	EAST-0367853 NRTH-1743437			
	DEED BOOK 2013 PG-16575			
	FULL MARKET VALUE	78,824		
			TOTAL TAX ---	961.42**
			DATE #1	09/30/20
			AMT DUE	961.42
*****				
34.076-1-17	286 Sh 420			34.076-1-17
Rufa Edna M	210 1 Family Res		Brasher Falls School	ACCT 1- 85- 9 BILL 3762
PO Box 297	Brasher Falls 402001	7,600		22,000
Winthrop, NY 13697	plot revised 9/2019 LDC	22,000		517.15
	90x112x85x126			
	FRNT 90.00 DPTH 119.00			
	EAST-0381934 NRTH-1747807			
	DEED BOOK 889 PG-00062			
	FULL MARKET VALUE	25,882		
			TOTAL TAX ---	517.15**
			DATE #1	09/30/20
			AMT DUE	517.15
*****				
35.003-1-16	1669,1671 Cr 49			35.003-1-16
Rufa Edna M	270 Mfg housing - WTRFNT		Brasher Falls School	ACCT 1- 22- 3.2 BILL 3763
PO Box 297	Brasher Falls 402001	11,100		16,000
Winthrop, NY 13697	127X198x143'wfx118	16,000		376.11
	FRNT 143.00 DPTH 158.00			
	EAST-0385403 NRTH-1743839			
	DEED BOOK 893 PG-365			
	FULL MARKET VALUE	18,824		
			TOTAL TAX ---	376.11**
			DATE #1	09/30/20
			AMT DUE	376.11
*****				

STATE OF NEW YORK  
COUNTY - St Lawrence  
SCHOOL - Brasher Falls  
TOWN - Stockholm  
SWIS - 408000

2 0 2 0 S C H O O L T A X R O L L  
T A X A B L E SECTION OF THE ROLL - 1  
OWNERS NAME SEQUENCE  
UNIFORM PERCENT OF VALUE IS 085.00

PAGE 1450  
VALUATION DATE-JUL 01, 2019  
TAXABLE STATUS DATE-MAR 01, 2020

TAX MAP PARCEL NUMBER	PROPERTY LOCATION & CLASS	ASSESSMENT	EXEMPTION CODE-----	SCHOOL
CURRENT OWNERS NAME	SCHOOL DISTRICT	LAND	TAX DESCRIPTION	TAXABLE VALUE
CURRENT OWNERS ADDRESS	PARCEL SIZE/GRID COORD	TOTAL	SPECIAL DISTRICTS	TAX AMOUNT
*****				
34.076-4-3	633 Sh 11C			34.076-4-3 *****
Rufa Edna May	220 2 Family Res		Brasher Falls School	ACCT 1- 85-11 BILL 3764
PO Box 297	Brasher Falls 402001	7,700		40,000 940.26
Winthrop, NY 13697	2 Apartments	40,000		
	100x110x27x132			
	FRNT 100.00 DPTH 121.00			
	EAST-0381693 NRTH-1747077			
	DEED BOOK 2014 PG-16772			
	FULL MARKET VALUE	47,059		
			TOTAL TAX ---	940.26**
			DATE #1	09/30/20
			AMT DUE	940.26
*****				
35.003-1-6.1	1721 Cr 49			35.003-1-6.1 *****
Rufa Fernando	270 Mfg housing - WTRFNT		ENH STAR 41834	ACCT 1- 85-10 BILL 3765
1721 County Route 49	Brasher Falls 402001	16,200	Brasher Falls School	50,000 1,175.33
Winthrop, NY 13697	Also 965/865 & 1070/936	50,000		
	150'wfx650			
	FRNT 150.00 DPTH			
	ACRES 2.20			
	EAST-0384866 NRTH-1744923			
	FULL MARKET VALUE	58,824		
			TOTAL TAX ---	0.00**
			DATE #1	09/30/20
			AMT DUE	940.26
*****				
35.003-1-14.1	Off Cr 49			35.003-1-14.1 *****
Rufa Fernando	311 Res vac land - WTRFNT		Brasher Falls School	ACCT 1-112- 1 BILL 3767
Rufa Cathleen	Brasher Falls 402001	2,000		2,000 47.01
1721 County Route 49	226'wf	2,000		
Winthrop, NY 13697	FRNT 226.00 DPTH 488.00			
	ACRES 2.10			
	EAST-0384771 NRTH-1744717			
	DEED BOOK 2000 PG-4041			
	FULL MARKET VALUE	2,353		
			TOTAL TAX ---	47.01**
			DATE #1	09/30/20
			AMT DUE	47.01
*****				
34.076-2-24	264 Sh 420			34.076-2-24 *****
Rufa Frank	210 1 Family Res		ENH STAR 41834	ACCT 1-112- 1 BILL 3767
Rufa Edna	Brasher Falls 402001	7,300	Brasher Falls School	50,000 1,175.33
PO Box 297	FRNT 88.00 DPTH 125.00	50,000		
Winthrop, NY 13697	ACRES 0.25			
	EAST-0381999 NRTH-1746738			
	DEED BOOK 1005 PG-00508			
	FULL MARKET VALUE	58,824		
			TOTAL TAX ---	0.00**
			DATE #1	09/30/20
			AMT DUE	47.01
*****				

STATE OF NEW YORK  
 COUNTY - St Lawrence  
 SCHOOL - Brasher Falls  
 TOWN - Stockholm  
 SWIS - 408000

2 0 2 0 S C H O O L T A X R O L L  
 T A X A B L E SECTION OF THE ROLL - 1  
 OWNERS NAME SEQUENCE  
 UNIFORM PERCENT OF VALUE IS 085.00

PAGE 1451  
 VALUATION DATE-JUL 01, 2019  
 TAXABLE STATUS DATE-MAR 01, 2020

TAX MAP PARCEL NUMBER	PROPERTY LOCATION & CLASS	ASSESSMENT	EXEMPTION CODE-----	SCHOOL
CURRENT OWNERS NAME	SCHOOL DISTRICT	LAND	TAX DESCRIPTION	TAXABLE VALUE
CURRENT OWNERS ADDRESS	PARCEL SIZE/GRID COORD	TOTAL	SPECIAL DISTRICTS	TAX AMOUNT
*****				
34.083-1-4	467 Sh 11C 210 1 Family Res		Brasher Falls School	34.083-1-4 ACCT 1-105- 1.2
Rufa Jason	Brasher Falls 402001	12,900		BILL 3768
PO Box 373	150X337X150X331(D) 6/18	86,000		
Winthrop, NY 13697	FRNT 150.00 DPTH 301.00 EAST-0378653 NRTH-1744315 DEED BOOK 2015 PG-3919 FULL MARKET VALUE	101,176		
TOTAL TAX ---				2,021.57**
				DATE #1 09/30/20
				AMT DUE 2,021.57
*****				
44.002-2-36	Sh 11C 322 Rural vac>10 - WTRFNT		Brasher Falls School	44.002-2-36 ACCT 1-105- 1.1
Rufa Jason	Brasher Falls 402001	6,700		BILL 3769
PO Box 373	940'fr	6,700		
Winthrop, NY 13697	ACRES 11.60 EAST-0378939 NRTH-1744032 DEED BOOK 2009 PG-100 FULL MARKET VALUE	7,882		
TOTAL TAX ---				157.49**
				DATE #1 09/30/20
				AMT DUE 157.49
*****				
35.003-1-14.2	1707 Cr 49 210 1 Family Res - WTRFNT		BAS STAR 41854 Brasher Falls School	35.003-1-14.2 ACCT 1- 85-12
Rufa Nathan P	Brasher Falls 402001	16,700		BILL 3770
Rufa Trish R	175'wf	220,000		26,100
1707 County Route 49	FRNT 175.00 DPTH 664.00			5,171.45
Winthrop, NY 13697	ACRES 2.70 BANK8888111 EAST-0384946 NRTH-1744565 DEED BOOK 2011 PG-1371 FULL MARKET VALUE	258,824		
TOTAL TAX ---				4,557.93**
				DATE #1 09/30/20
				AMT DUE 4,557.93
*****				
34.067-3-3	Sh 420 311 Res vac land		Brasher Falls School	34.067-3-3 ACCT 1- 85-12
Rufa Thomas (Estate)	Brasher Falls 402001	7,000		BILL 3771
PO Box 297	ACRES 1.90	7,000		164.55
Winthrop, NY 13697	EAST-0380954 NRTH-1748159 DEED BOOK 309 PG-480 FULL MARKET VALUE	8,235		
TOTAL TAX ---				164.55**
				DATE #1 09/30/20
				AMT DUE 164.55
*****				

STATE OF NEW YORK  
 COUNTY - St Lawrence  
 SCHOOL - Brasher Falls  
 TOWN - Stockholm  
 SWIS - 408000

2 0 2 0 S C H O O L T A X R O L L  
 T A X A B L E SECTION OF THE ROLL - 1  
 OWNERS NAME SEQUENCE  
 UNIFORM PERCENT OF VALUE IS 085.00

PAGE 1452  
 VALUATION DATE-JUL 01, 2019  
 TAXABLE STATUS DATE-MAR 01, 2020

TAX MAP PARCEL NUMBER	PROPERTY LOCATION & CLASS	ASSESSMENT	EXEMPTION CODE-----	SCHOOL
CURRENT OWNERS NAME	SCHOOL DISTRICT	LAND	TAX DESCRIPTION	TAXABLE VALUE
CURRENT OWNERS ADDRESS	PARCEL SIZE/GRID COORD	TOTAL	SPECIAL DISTRICTS	TAX AMOUNT
*****				34.003-3-10.112 *****
34.003-3-10.112	Cr 49 910 Priv forest		Brasher Falls School	29,000 681.69
Rushford Marsha	Brasher Falls 402001	29,000		
Douglas Melinda	ACRES 61.40	29,000		
2409 County Route 49	EAST-0369639 NRTH-1746345			
Winthrop, NY 13697	DEED BOOK 2019 PG-10676			
	FULL MARKET VALUE	34,118		
TOTAL TAX ---				681.69**
				DATE #1 09/30/20
				AMT DUE 681.69
*****				44.001-4-2 *****
44.001-4-2	Pickle St 322 Rural vac>10		Ag Distric 41720	BILL 3773 0
Rushford Marsha	Brasher Falls 402001	22,700	Brasher Falls School	22,700 533.60
Douglas Melinda	ACRES 36.30	22,700		
% Melinda Douglas	EAST-0369655 NRTH-1743945			
2409 County Route 19	DEED BOOK 2019 PG-10676			
Winthrop, NY 13697	FULL MARKET VALUE	26,706		
TOTAL TAX ---				533.60**
				DATE #1 09/30/20
				AMT DUE 533.60
*****				34.003-3-14 *****
34.003-3-14	1051 Pickle St 270 Mfg housing		Brasher Falls School	41,000 963.77
Rushford Marsha Munson	Brasher Falls 402001	19,000		
1051 Pickle St	225'fr	41,000		
Winthrop, NY 13697	FRNT 519.00 DPTH			
	ACRES 8.80			
	EAST-0369187 NRTH-1744678			
	DEED BOOK 2019 PG-7748			
	FULL MARKET VALUE	48,235		
TOTAL TAX ---				963.77**
				DATE #1 09/30/20
				AMT DUE 963.77
*****				44.003-2-28 *****
44.003-2-28	9462 Ush 11 210 1 Family Res		ENH STAR 41834	ACCT 1- 64-12 BILL 3775 60,730
Russell Dennis	Brasher Falls 402001	9,000	Brasher Falls School	70,000 1,645.46
9462 US Highway 11	FRNT 100.00 DPTH 145.00	70,000		
Winthrop, NY 13697	EAST-0368334 NRTH-1733661			
	DEED BOOK 1053 PG-00197			
	FULL MARKET VALUE	82,353		
TOTAL TAX ---				217.91**
				DATE #1 09/30/20
				AMT DUE 217.91
*****				*****

STATE OF NEW YORK  
 COUNTY - St Lawrence  
 SCHOOL - Brasher Falls  
 TOWN - Stockholm  
 SWIS - 408000

2 0 2 0 S C H O O L T A X R O L L  
 T A X A B L E SECTION OF THE ROLL - 1  
 OWNERS NAME SEQUENCE  
 UNIFORM PERCENT OF VALUE IS 085.00

PAGE 1453  
 VALUATION DATE-JUL 01, 2019  
 TAXABLE STATUS DATE-MAR 01, 2020

TAX MAP PARCEL NUMBER	PROPERTY LOCATION & CLASS	ASSESSMENT	EXEMPTION CODE-----	SCHOOL
CURRENT OWNERS NAME	SCHOOL DISTRICT	LAND	TAX DESCRIPTION	TAXABLE VALUE
CURRENT OWNERS ADDRESS	PARCEL SIZE/GRID COORD	TOTAL	SPECIAL DISTRICTS	TAX AMOUNT
*****				
44.003-2-17	9 Sh 11C		44.003-2-17	*****
Russell Jeffery	210 1 Family Res		ACCT 1-106- 2	BILL 3776
PO Box 271	Brasher Falls 402001	11,800		
Winthrop, NY 13697	155x178x150x139	60,000	Brasher Falls School	60,000
	FRNT 155.00 DPTH 158.00			
	EAST-0371163 NRTH-1735406			
	DEED BOOK 2009 PG-9842			
	FULL MARKET VALUE	70,588		
			TOTAL TAX ---	1,410.40**
			DATE #1	09/30/20
			AMT DUE	1,410.40
*****				
44.003-1-21.11	9228,9230 Ush 11		44.003-1-21.11	*****
Russell Jeffrey P	271 Mfg housings			BILL 3777
PO Box 271	Brasher Falls 402001	21,700		
Winthrop, NY 13697-0271	575'fr	110,000	Brasher Falls School	110,000
	FRNT 310.00 DPTH			
	ACRES 3.70			
	EAST-0363544 NRTH-1730377			
	DEED BOOK 2018 PG-12550			
	FULL MARKET VALUE	129,412		
			TOTAL TAX ---	2,585.73**
			DATE #1	09/30/20
			AMT DUE	2,585.73
*****				
44.003-1-21.12	USH 11		44.003-1-21.12	*****
Russell Malcolm F	910 Priv forest			BILL 3778
Russell Judith Anne	Brasher Falls 402001	9,000		
395 Summerfield Rd	ACRES 15.60	9,000	Brasher Falls School	9,000
Ozark, AL 36360	EAST-0363923 NRTH-1729954			
	DEED BOOK 2008 PG-4706			
	FULL MARKET VALUE	10,588		
			TOTAL TAX ---	211.56**
			DATE #1	09/30/20
			AMT DUE	211.56
*****				
55.004-1-23	501 Elliott Rd		55.004-1-23	*****
Russell Mathew	210 1 Family Res		ACCT 1- 78- 7	BILL 3779
Shelton Marion	Brasher Falls 402001	11,600		
501 Elliot Rd	160x150 1 Fam Res/garage	55,000	Brasher Falls School	55,000
Winthrop, NY 13697	FRNT 160.00 DPTH 150.00			
	ACRES 0.55			
	EAST-0377727 NRTH-1719384			
	DEED BOOK 2019 PG-17696			
	FULL MARKET VALUE	64,706		
			TOTAL TAX ---	1,292.86**
			DATE #1	09/30/20
			AMT DUE	1,292.86
*****				

STATE OF NEW YORK  
 COUNTY - St Lawrence  
 SCHOOL - Brasher Falls  
 TOWN - Stockholm  
 SWIS - 408000

2 0 2 0 S C H O O L T A X R O L L  
 T A X A B L E SECTION OF THE ROLL - 1  
 OWNERS NAME SEQUENCE  
 UNIFORM PERCENT OF VALUE IS 085.00

PAGE 1454  
 VALUATION DATE-JUL 01, 2019  
 TAXABLE STATUS DATE-MAR 01, 2020

TAX MAP PARCEL NUMBER	PROPERTY LOCATION & CLASS	ASSESSMENT	EXEMPTION CODE-----	SCHOOL
CURRENT OWNERS NAME	SCHOOL DISTRICT	LAND	TAX DESCRIPTION	TAXABLE VALUE
CURRENT OWNERS ADDRESS	PARCEL SIZE/GRID COORD	TOTAL	SPECIAL DISTRICTS	TAX AMOUNT
*****				
44.002-3-26.11	9816 Ush 11		44.002-3-26.11	*****
Russell Todd W	210 1 Family Res		ACCT 1- 52- 5.1	BILL 3780
Russell Diane M	Brasher Falls 402001	11,100		
9816 US Highway 11	FRNT 197.00 DPTH 135.00	60,000		
Winthrop, NY 13697	ACRES 0.61			
	EAST-0376713 NRTH-1736853			
	DEED BOOK 2019 PG-8892			
	FULL MARKET VALUE	70,588		
TOTAL TAX ---				1,410.40**
				DATE #1 09/30/20
				AMT DUE 1,410.40
*****				
44.003-1-15.2	9403 Ush 11		44.003-1-15.2	*****
Ryan Larry D	270 Mfg housing			BILL 3781
Ryan Lynn A	Brasher Falls 402001	15,800		
PO Box 282	249x325x250x320	36,000		
Winthrop, NY 13697	ACRES 1.80			
	EAST-0366929 NRTH-1733039			
	DEED BOOK 2008 PG-8254			
PRIOR OWNER ON 3/01/2020	FULL MARKET VALUE	42,353		
Ryan Larry D				
TOTAL TAX ---				846.24**
				DATE #1 09/30/20
				AMT DUE 846.24
*****				
45.001-1-12.2	1460 Cr 49		45.001-1-12.2	*****
Ryan Larry D	210 1 Family Res		ACCT 1-98-13.2	BILL 3782
PO Box 184	Brasher Falls 402001	15,000		
Winthrop, NY 13697	FRNT 200.00 DPTH 215.00	60,000		
	ACRES 1.00			
	EAST-0385786 NRTH-1738908			
	DEED BOOK 2017 PG-12158			
	FULL MARKET VALUE	70,588		
TOTAL TAX ---				1,410.40**
				DATE #1 09/30/20
				AMT DUE 1,410.40
*****				
45.001-1-24.11	Cr 49		45.001-1-24.11	*****
Ryan Larry D	322 Rural vac>10		ACCT 1- 98-15.11	BILL 3783
PO Box 184	Brasher Falls 402001	22,300		
Winthrop, NY 13697	ACRES 39.60	22,300		
	EAST-0385397 NRTH-1738043			
	DEED BOOK 2016 PG-3147			
	FULL MARKET VALUE	26,235		
TOTAL TAX ---				524.20**
				DATE #1 09/30/20
				AMT DUE 524.20
*****				

STATE OF NEW YORK  
COUNTY - St Lawrence  
SCHOOL - Brasher Falls  
TOWN - Stockholm  
SWIS - 408000

2 0 2 0 S C H O O L T A X R O L L  
T A X A B L E SECTION OF THE ROLL - 1  
OWNERS NAME SEQUENCE  
UNIFORM PERCENT OF VALUE IS 085.00

PAGE 1455  
VALUATION DATE-JUL 01, 2019  
TAXABLE STATUS DATE-MAR 01, 2020

TAX MAP PARCEL NUMBER	PROPERTY LOCATION & CLASS	ASSESSMENT	EXEMPTION CODE-----	SCHOOL
CURRENT OWNERS NAME	SCHOOL DISTRICT	LAND	TAX DESCRIPTION	TAXABLE VALUE
CURRENT OWNERS ADDRESS	PARCEL SIZE/GRID COORD	TOTAL	SPECIAL DISTRICTS	TAX AMOUNT
*****	*****	*****	*****	*****
45.001-1-24.2	1431 Cr 49		45.001-1-24.2	*****
Ryan Larry D Sr	270 Mfg housing		Brasher Falls School	18,000
Ryan Joanne M	Brasher Falls 402001	15,100		ACCT 1- 98-15.2
32 Church St S Apt 36	Garage / Trailer	18,000		BILL 3784
Brasher Falls, NY 13613-3205	FRNT 150.00 DPTH 300.00			
	ACRES 1.00			
	EAST-0385938 NRTH-1738130			
	DEED BOOK 989 PG-01040			
	FULL MARKET VALUE	21,176		
			TOTAL TAX ---	423.12**
				DATE #1 09/30/20
				AMT DUE 423.12
*****	*****	*****	*****	*****

STATE OF NEW YORK  
 COUNTY - St Lawrence  
 SCHOOL - Brasher Falls  
 TOWN - Stockholm  
 SWIS - 408000

2 0 2 0 S C H O O L T A X R O L L  
 T A X A B L E SECTION OF THE ROLL - 1  
 N A M E S E C T I O N - R  
 UNIFORM PERCENT OF VALUE IS 085.00

PAGE 1456  
 VALUATION DATE-JUL 01, 2019  
 TAXABLE STATUS DATE-MAR 01, 2020  
 RPS155/V04/L015  
 CURRENT DATE 8/14/2020

\*\*\* S P E C I A L D I S T R I C T S U M M A R Y \*\*\*

CODE	DISTRICT NAME	TOTAL PARCELS	EXTENSION TYPE	EXTENSION VALUE	AD VALOREM VALUE	EXEMPT AMOUNT	TAXABLE VALUE	TOTAL TAX
------	---------------	---------------	----------------	-----------------	------------------	---------------	---------------	-----------

NO SPECIAL DISTRICTS AT THIS LEVEL

\*\*\* S C H O O L D I S T R I C T S U M M A R Y \*\*\*

CODE	DISTRICT NAME	TOTAL PARCELS	ASSESSED LAND	ASSESSED TOTAL	EXEMPT AMOUNT	TOTAL TAXABLE	TOTAL TAX
					----- STAR AMOUNT	----- STAR TAXABLE	
402001	Brasher Falls	103	2021,000	5813,900	56,300	5,757,600	
					1261,610	4,495,990	105,685.47
	S U B - T O T A L	103	2021,000	5813,900	56,300	5,757,600	
	S U B - T O T A L (CONT)				1261,610	4,495,990	105,685.47
	T O T A L	103	2021,000	5813,900	56,300	5,757,600	
	T O T A L (CONT)				1261,610	4,495,990	105,685.47

\*\*\* S Y S T E M C O D E S S U M M A R Y \*\*\*

NO SYSTEM EXEMPTIONS AT THIS LEVEL

\*\*\* E X E M P T I O N S U M M A R Y \*\*\*

CODE	DESCRIPTION	TOTAL PARCELS	SCHOOL
41700	Ag Buildin	1	39,000
41720	Ag Distric	1	
41834	ENH STAR	10	584,110
41854	BAS STAR	26	677,500
42100	Silo	1	17,300



STATE OF NEW YORK  
 COUNTY - St Lawrence  
 SCHOOL - Brasher Falls  
 TOWN - Stockholm  
 SWIS - 408000

2 0 2 0 S C H O O L T A X R O L L  
 T A X A B L E SECTION OF THE ROLL - 1  
 N A M E S E C T I O N - R  
 UNIFORM PERCENT OF VALUE IS 085.00

PAGE 1457  
 VALUATION DATE-JUL 01, 2019  
 TAXABLE STATUS DATE-MAR 01, 2020  
 RPS155/V04/L015  
 CURRENT DATE 8/14/2020

\*\*\* E X E M P T I O N S U M M A R Y \*\*\*

CODE	DESCRIPTION	TOTAL PARCELS	SCHOOL
	T O T A L	39	1317,910

\*\*\* G R A N D T O T A L S \*\*\*

ROLL SEC	DESCRIPTION	TOTAL PARCELS	ASSESSED LAND	ASSESSED TOTAL	EXEMPT AMOUNT	TOTAL TAXABLE	TAX RATE	TOTAL TAX
					----- STAR AMOUNT	----- STAR TAXABLE		
	Brasher Falls Scho		2021,000	5813,900	56,300	5,757,600		
	SPEC DIST TAXES				1261,610	4,495,990		105,685.47
1	TAXABLE	103						105,685.47

STATE OF NEW YORK  
 COUNTY - St Lawrence  
 SCHOOL - Brasher Falls  
 TOWN - Stockholm  
 SWIS - 408000

2 0 2 0 S C H O O L T A X R O L L  
 T A X A B L E SECTION OF THE ROLL - 1  
 OWNERS NAME SEQUENCE  
 UNIFORM PERCENT OF VALUE IS 085.00

PAGE 1458  
 VALUATION DATE-JUL 01, 2019  
 TAXABLE STATUS DATE-MAR 01, 2020

TAX MAP PARCEL NUMBER	PROPERTY LOCATION & CLASS	ASSESSMENT	EXEMPTION CODE-----	SCHOOL
CURRENT OWNERS NAME	SCHOOL DISTRICT	LAND	TAX DESCRIPTION	TAXABLE VALUE
CURRENT OWNERS ADDRESS	PARCEL SIZE/GRID COORD	TOTAL	SPECIAL DISTRICTS	TAX AMOUNT
*****				
56.002-1-6	Cr 49		56.002-1-6	*****
Sadownick Marina	910 Priv forest		ACCT 1- 6-13.2	BILL 3785
Scaccia Sisto & Tiziana	Brasher Falls 402001	18,300	Brasher Falls School	18,300
20 Morgan Ln	FRNT 700.00 DPTH	18,300		
Monroe, CT 06468	ACRES 31.90			
	EAST-0396530 NRTH-1722476			
	DEED BOOK 2010 PG-17579			
	FULL MARKET VALUE	21,529		
			TOTAL TAX ---	430.17**
			DATE #1	09/30/20
			AMT DUE	430.17
*****				
55.004-2-20	Elliott Rd		55.004-2-20	*****
Sanford Donald	320 Rural vacant		Brasher Falls School	BILL 3786
Sanford Rebecca L	Brasher Falls 402001	5,000		117.53
711A Bartlett Carry Rd	FRNT 200.00 DPTH 220.00	5,000		
Tupper Lake, NY 12986	ACRES 1.00			
	EAST-0378225 NRTH-1719081			
	DEED BOOK 1046 PG-00848			
	FULL MARKET VALUE	5,882		
			TOTAL TAX ---	117.53**
			DATE #1	09/30/20
			AMT DUE	117.53
*****				
44.001-2-4.1	Pickle St		44.001-2-4.1	*****
Satterley Revoc Living Trust	910 Priv forest		ACCT 1- 87- 7	BILL 3787
% Orville & Eliz Satterley	Brasher Falls 402001	18,500	Brasher Falls School	18,500
118 Robin Hood Ln	1220'fr	18,500		
Bedford, IN 47421	ACRES 32.20			
	EAST-0367524 NRTH-1742259			
	DEED BOOK 1998 PG-7177			
	FULL MARKET VALUE	21,765		
			TOTAL TAX ---	434.87**
			DATE #1	09/30/20
			AMT DUE	434.87
*****				
34.068-1-19	305 Sh 420		34.068-1-19	*****
Sauvie Steven	210 1 Family Res		ACCT 1- 70-15	BILL 3788
% Harold & Amanda Stark	Brasher Falls 402001	8,100	BAS STAR 41854	26,100
305 State Highway 420	FRNT 79.00 DPTH 300.00	64,000	Brasher Falls School	64,000
Winthrop, NY 13697	EAST-0381474 NRTH-1747868			
	DEED BOOK 2005 PG-3308			
	FULL MARKET VALUE	75,294		
			TOTAL TAX ---	890.90**
			DATE #1	09/30/20
			AMT DUE	890.90
*****				

STATE OF NEW YORK  
 COUNTY - St Lawrence  
 SCHOOL - Brasher Falls  
 TOWN - Stockholm  
 SWIS - 408000

2 0 2 0 S C H O O L T A X R O L L  
 T A X A B L E SECTION OF THE ROLL - 1  
 OWNERS NAME SEQUENCE  
 UNIFORM PERCENT OF VALUE IS 085.00

PAGE 1459  
 VALUATION DATE-JUL 01, 2019  
 TAXABLE STATUS DATE-MAR 01, 2020

TAX MAP PARCEL NUMBER	PROPERTY LOCATION & CLASS	ASSESSMENT	EXEMPTION CODE-----	SCHOOL
CURRENT OWNERS NAME	SCHOOL DISTRICT	LAND	TAX DESCRIPTION	TAXABLE VALUE
CURRENT OWNERS ADDRESS	PARCEL SIZE/GRID COORD	TOTAL	SPECIAL DISTRICTS	TAX AMOUNT
*****				
44.002-2-3	365 Sh 11C			44.002-2-3 *****
Scharf Shirley (Estate)	210 1 Family Res		Brasher Falls School	ACCT 1- 87-10 BILL 3789
365 State Highway 11C	Brasher Falls 402001	9,500		
Winthrop, NY 13697	FRNT 100.00 DPTH 170.00	70,000		
	EAST-0376774 NRTH-1742541			
	DEED BOOK 600 PG-00374			
	FULL MARKET VALUE	82,353		
			TOTAL TAX ---	1,645.46**
				DATE #1 09/30/20
				AMT DUE 1,645.46
*****				
34.003-3-12.1	2198 Cr 49			34.003-3-12.1 *****
Schlabach Albert	112 Dairy farm		Ag Distric 41720	BILL 3790
Schlabach Lena	Brasher Falls 402001	59,400	Silo 42100	929
2198 County Route 49	Portions of 52.10A &	129,000	Brasher Falls School	8,400
Winthrop, NY 13697	98.53A N of rd			2,813.06
	ACRES 69.80			
	EAST-0371941 NRTH-1746022			
MAY BE SUBJECT TO PAYMENT	DEED BOOK 2018 PG-3657			
UNDER AGDIST LAW TIL 2024	FULL MARKET VALUE	151,765		
			TOTAL TAX ---	2,813.06**
				DATE #1 09/30/20
				AMT DUE 2,813.06
*****				
56.001-2-19	237 Barrett Rd			56.001-2-19 *****
Scott Frank	240 Rural res		ENH STAR 41834	ACCT 1- 27- 2 BILL 3791
Scott Elaine	Brasher Falls 402001	26,000	Brasher Falls School	45,000
PO Box 1305	28ar	45,000		1,057.80
Hogansburg, NY 13655-1305	ACRES 24.40			
	EAST-0392541 NRTH-1720832			
	DEED BOOK 982 PG-00505			
	FULL MARKET VALUE	52,941		
			TOTAL TAX ---	0.00**
*****				
44.004-3-7	Reed Rd/abandoned			44.004-3-7 *****
Scott Robert	910 Priv forest		Brasher Falls School	ACCT 1- 88-15 BILL 3792
Weller Michael	Brasher Falls 402001	17,600		17,600 413.72
PO Box 393	57ar	17,600		
Brasher Falls, NY 13630	ACRES 57.30			
	EAST-0375259 NRTH-1728832			
	DEED BOOK 2018 PG-14909			
	FULL MARKET VALUE	20,706		
			TOTAL TAX ---	413.72**
				DATE #1 09/30/20
				AMT DUE 413.72
*****				

STATE OF NEW YORK  
 COUNTY - St Lawrence  
 SCHOOL - Brasher Falls  
 TOWN - Stockholm  
 SWIS - 408000

2 0 2 0 S C H O O L T A X R O L L  
 T A X A B L E SECTION OF THE ROLL - 1  
 OWNERS NAME SEQUENCE  
 UNIFORM PERCENT OF VALUE IS 085.00

PAGE 1460  
 VALUATION DATE-JUL 01, 2019  
 TAXABLE STATUS DATE-MAR 01, 2020

TAX MAP PARCEL NUMBER	PROPERTY LOCATION & CLASS	ASSESSMENT	EXEMPTION CODE-----	SCHOOL
CURRENT OWNERS NAME	SCHOOL DISTRICT	LAND	TAX DESCRIPTION	TAXABLE VALUE
CURRENT OWNERS ADDRESS	PARCEL SIZE/GRID COORD	TOTAL	SPECIAL DISTRICTS	TAX AMOUNT
*****				
44.004-1-7	Reed Rd/abandoned 910 Priv forest		Brasher Falls School	44.004-1-7 ACCT 1- 88- 8 15,100
Scott Wilbur	Brasher Falls 402001	15,100		BILL 3793 354.95
% Seaway Timber Harvesting	ACRES 26.30	15,100		
15121 State Highway 37	EAST-0376168 NRTH-1730757			
Massena, NY 13662	DEED BOOK 2009 PG-18597			
	FULL MARKET VALUE	17,765		
TOTAL TAX ---				354.95**
				DATE #1 09/30/20
				AMT DUE 354.95
*****				
44.002-3-14	Off USH 11 910 Priv forest - WTRFNT		Brasher Falls School	44.002-3-14 ACCT 1-105- 6 38,000
Seaver Lyndon	Brasher Falls 402001	38,000		BILL 3794 893.25
47 Meyers Rd	ACRES 66.00	38,000		
Kingston, NY 12401-7148	EAST-0382620 NRTH-1738130			
	DEED BOOK 1018 PG-84			
	FULL MARKET VALUE	44,706		
TOTAL TAX ---				893.25**
				DATE #1 09/30/20
				AMT DUE 893.25
*****				
33.002-2-6	Brookdale Jenkins Rd 910 Priv forest		Brasher Falls School	33.002-2-6 ACCT 1- 3- 1 31,500
Seaway Timber Harvesting	Brasher Falls 402001	31,500		BILL 3795 740.46
15121 State Highway 37	828'fr	31,500		
Massena, NY 13662	ACRES 54.70			
	EAST-0358209 NRTH-1757286			
	DEED BOOK 2019 PG-4732			
	FULL MARKET VALUE	37,059		
TOTAL TAX ---				740.46**
				DATE #1 09/30/20
				AMT DUE 740.46
*****				
44.004-1-8	Reed Rd/abandoned 910 Priv forest		Brasher Falls School	44.004-1-8 ACCT 1-105- 2 19,800
Seaway Timber Harvesting	Brasher Falls 402001	19,800		BILL 3796 465.43
15121 State Highway 37	ACRES 34.40	19,800		
Massena, NY 13662	EAST-0375540 NRTH-1730411			
	DEED BOOK 2015 PG-14443			
	FULL MARKET VALUE	23,294		
TOTAL TAX ---				465.43**
				DATE #1 09/30/20
				AMT DUE 465.43
*****				

STATE OF NEW YORK  
 COUNTY - St Lawrence  
 SCHOOL - Brasher Falls  
 TOWN - Stockholm  
 SWIS - 408000

2 0 2 0 S C H O O L T A X R O L L  
 T A X A B L E SECTION OF THE ROLL - 1  
 OWNERS NAME SEQUENCE  
 UNIFORM PERCENT OF VALUE IS 085.00

PAGE 1461  
 VALUATION DATE-JUL 01, 2019  
 TAXABLE STATUS DATE-MAR 01, 2020

TAX MAP PARCEL NUMBER	PROPERTY LOCATION & CLASS	ASSESSMENT	EXEMPTION CODE-----	SCHOOL
CURRENT OWNERS NAME	SCHOOL DISTRICT	LAND	TAX DESCRIPTION	TAXABLE VALUE
CURRENT OWNERS ADDRESS	PARCEL SIZE/GRID COORD	TOTAL	SPECIAL DISTRICTS	TAX AMOUNT
***** 33.002-2-5 *****				
	Off Brookdale Jenkins Rd			ACCT 1- 88- 1
33.002-2-5	910 Priv forest		Brasher Falls School	74,100
Seaway Timber Harvesting Inc	Brasher Falls 402001	74,100		
15121 State Highway 37	140ar	74,100		
Massena, NY 13662	ACRES 153.40			
	EAST-0356585 NRTH-1756746			
	DEED BOOK 1109 PG-490			
	FULL MARKET VALUE	87,176		
TOTAL TAX ---				1,741.84**
				DATE #1 09/30/20
				AMT DUE 1,741.84
***** 34.003-1-8 *****				
	Off Blind Crossing Rd			ACCT 1- 87- 8
34.003-1-8	910 Priv forest		Brasher Falls School	47,300
Seaway Timber Harvesting Inc	Brasher Falls 402001	47,300		
15121 State Highway 37	ACRES 114.60	47,300		
Massena, NY 13662	EAST-0365207 NRTH-1746497			
	DEED BOOK 1101 PG-494			
	FULL MARKET VALUE	55,647		
TOTAL TAX ---				1,111.86**
				DATE #1 09/30/20
				AMT DUE 1,111.86
***** 44.001-2-4.3 *****				
	Pickle St			BILL 3799
44.001-2-4.3	910 Priv forest		Brasher Falls School	39,400
Seaway Timber Harvesting Inc	Brasher Falls 402001	39,400		
15121 State Highway 37	Also See 1102/743	39,400		
Massena, NY 13662	Includes 33' R.o.w.			
	495' fr			
	ACRES 68.50			
	EAST-0365461 NRTH-1744598			
	DEED BOOK 1101 PG-494			
	FULL MARKET VALUE	46,353		
TOTAL TAX ---				926.16**
				DATE #1 09/30/20
				AMT DUE 926.16
***** 45.003-1-1 *****				
	Off Buckton Rd			ACCT 1- 87-12
45.003-1-1	910 Priv forest		Brasher Falls School	15,000
Seaway Timber Harvesting Inc	Brasher Falls 402001	15,000		
15121 State Highway 37	FRNT 966.00 DPTH 1172.00	15,000		
Massena, NY 13662	ACRES 26.00			
	EAST-0385158 NRTH-1734908			
	DEED BOOK 2018 PG-620			
	FULL MARKET VALUE	17,647		
TOTAL TAX ---				352.60**
				DATE #1 09/30/20
				AMT DUE 352.60
*****				

STATE OF NEW YORK  
 COUNTY - St Lawrence  
 SCHOOL - Brasher Falls  
 TOWN - Stockholm  
 SWIS - 408000

2 0 2 0 S C H O O L T A X R O L L  
 T A X A B L E SECTION OF THE ROLL - 1  
 OWNERS NAME SEQUENCE  
 UNIFORM PERCENT OF VALUE IS 085.00

PAGE 1462  
 VALUATION DATE-JUL 01, 2019  
 TAXABLE STATUS DATE-MAR 01, 2020

TAX MAP PARCEL NUMBER	PROPERTY LOCATION & CLASS	ASSESSMENT	EXEMPTION CODE-----	SCHOOL
CURRENT OWNERS NAME	SCHOOL DISTRICT	LAND	TAX DESCRIPTION	TAXABLE VALUE
CURRENT OWNERS ADDRESS	PARCEL SIZE/GRID COORD	TOTAL	SPECIAL DISTRICTS	TAX AMOUNT
*****				
45.003-1-4	Cr 49		45.003-1-4	*****
Seaway Timber Harvesting Inc	910 Priv forest		ACCT 1- 87-11	BILL 3801
15121 State Highway 37	Brasher Falls 402001	16,700		
Massena, NY 13662	536x2374x528x2374	16,700		
	FRNT 536.00 DPTH 2374.00			
	ACRES 29.00			
	EAST-0386804 NRTH-1735189			
	DEED BOOK 2018 PG-620			
	FULL MARKET VALUE	19,647		
			TOTAL TAX ---	392.56**
			DATE #1	09/30/20
			AMT DUE	392.56
*****				
55.002-1-4	Off Scott Rd		55.002-1-4	*****
Seaway Timber Harvesting Inc	910 Priv forest		ACCT 1- 61-10	BILL 3802
15121 State Highway 37	Brasher Falls 402001	5,800		
Massena, NY 13662	ACRES 10.00	5,800		
	EAST-0374003 NRTH-1726303			
	DEED BOOK 1998 PG-2679			
	FULL MARKET VALUE	6,824		
			TOTAL TAX ---	136.34**
			DATE #1	09/30/20
			AMT DUE	136.34
*****				
55.002-1-26	Off Scott Rd		55.002-1-26	*****
Seaway Timber Harvesting Inc	910 Priv forest		ACCT 1- 61- 9	BILL 3803
15121 State Highway 37	Brasher Falls 402001	5,800		
Massena, NY 13662	10 Ar Forest	5,800		
	ACRES 10.00			
	EAST-0374198 NRTH-1726000			
	DEED BOOK 1115 PG-152			
	FULL MARKET VALUE	6,824		
			TOTAL TAX ---	136.34**
			DATE #1	09/30/20
			AMT DUE	136.34
*****				
34.076-1-23.12	Sh 11C		34.076-1-23.12	*****
Seguin David	312 Vac w/imprv			BILL 3804
1378 State Highway 11C	Brasher Falls 402001	2,000		
Brasher Falls, NY 13613	Created 7/2018	3,000		
	Excel Survey			
	FRNT 23.00 DPTH 335.00			
	EAST-0381720 NRTH-1747412			
	DEED BOOK 2018 PG-9245			
	FULL MARKET VALUE	3,529		
			TOTAL TAX ---	70.52**
			DATE #1	09/30/20
			AMT DUE	70.52
*****				

STATE OF NEW YORK  
 COUNTY - St Lawrence  
 SCHOOL - Brasher Falls  
 TOWN - Stockholm  
 SWIS - 408000

2 0 2 0 S C H O O L T A X R O L L  
 T A X A B L E SECTION OF THE ROLL - 1  
 OWNERS NAME SEQUENCE  
 UNIFORM PERCENT OF VALUE IS 085.00

PAGE 1463  
 VALUATION DATE-JUL 01, 2019  
 TAXABLE STATUS DATE-MAR 01, 2020

TAX MAP PARCEL NUMBER	PROPERTY LOCATION & CLASS	ASSESSMENT	EXEMPTION CODE-----	SCHOOL
CURRENT OWNERS NAME	SCHOOL DISTRICT	LAND	TAX DESCRIPTION	TAXABLE VALUE
CURRENT OWNERS ADDRESS	PARCEL SIZE/GRID COORD	TOTAL	SPECIAL DISTRICTS	TAX AMOUNT
*****				
34.001-1-37	896 Sh 420		34.001-1-37	*****
Seguin Rick	210 1 Family Res		ACCT 1- 47- 2	BILL 3805
1378 State Highway 11C	Brasher Falls 402001	10,000		
Brasher Falls, NY 13613	FRNT 100.00 DPTH 196.00	38,000		
	ACRES 0.50			
	EAST-0372287 NRTH-1759703			
	DEED BOOK 2003 PG-9391			
	FULL MARKET VALUE	44,706		
			TOTAL TAX ---	893.25**
			DATE #1	09/30/20
			AMT DUE	893.25
*****				
34.059-1-16	461 Sh 420		34.059-1-16	*****
Seguin Rick	210 1 Family Res		ACCT 1- 69-14	BILL 3806
1378 State Highway 11C	Brasher Falls 402001	9,400		
Brasher Falls, NY 13613	FRNT 100.00 DPTH 167.00	35,000		
	EAST-0379198 NRTH-1751174			
	DEED BOOK 2006 PG-4026			
	FULL MARKET VALUE	41,176		
			TOTAL TAX ---	822.73**
			DATE #1	09/30/20
			AMT DUE	822.73
*****				
34.067-3-7	330 Sh 420		34.067-3-7	*****
Seguin Rick	210 1 Family Res		ACCT 1- 62- 2	BILL 3807
1378 State Highway 11C	Brasher Falls 402001	7,800		
Brasher Falls, NY 13613	77x236x76x218	27,000		
	FRNT 77.00 DPTH			
	ACRES 0.40			
	EAST-0381246 NRTH-1748565			
	DEED BOOK 2012 PG-11129			
	FULL MARKET VALUE	31,765		
			TOTAL TAX ---	634.68**
			DATE #1	09/30/20
			AMT DUE	634.68
*****				
34.068-2-32	2 Pleasant St		34.068-2-32	*****
Seguin Rick	210 1 Family Res		ACCT 1- 39- 7	BILL 3808
1378 State Highway 11C	Brasher Falls 402001	7,800		
Brasher Falls, NY 13613	95x112x80x132	75,000		
	FRNT 95.00 DPTH 122.00			
	EAST-0381901 NRTH-1747889			
	DEED BOOK 2017 PG-3579			
	FULL MARKET VALUE	88,235		
			TOTAL TAX ---	1,763.00**
			DATE #1	09/30/20
			AMT DUE	1,763.00
*****				

STATE OF NEW YORK  
 COUNTY - St Lawrence  
 SCHOOL - Brasher Falls  
 TOWN - Stockholm  
 SWIS - 408000

2 0 2 0 S C H O O L T A X R O L L  
 T A X A B L E SECTION OF THE ROLL - 1  
 OWNERS NAME SEQUENCE  
 UNIFORM PERCENT OF VALUE IS 085.00

PAGE 1464  
 VALUATION DATE-JUL 01, 2019  
 TAXABLE STATUS DATE-MAR 01, 2020

TAX MAP PARCEL NUMBER	PROPERTY LOCATION & CLASS	ASSESSMENT	EXEMPTION CODE-----	SCHOOL
CURRENT OWNERS NAME	SCHOOL DISTRICT	LAND	TAX DESCRIPTION	TAXABLE VALUE
CURRENT OWNERS ADDRESS	PARCEL SIZE/GRID COORD	TOTAL	SPECIAL DISTRICTS	TAX AMOUNT
***** 34.076-2-14 *****				
8 A-C,14	Reservation St			ACCT 1- 47- 3
34.076-2-14	280 Res Multiple		Brasher Falls School	70,000
Seguin Rick	Brasher Falls 402001	15,000		
1378 State Highway 11C	1-Fam Res & 4 Trailers	70,000		
Brasher Falls, NY 13613	ACRES 1.00			
	EAST-0382129 NRTH-1746970			
	DEED BOOK 2014 PG-15049			
	FULL MARKET VALUE	82,353		
			TOTAL TAX ---	1,645.46**
			DATE #1	09/30/20
			AMT DUE	1,645.46
***** 44.002-3-5.21 *****				
9920	Ush 11			ACCT 1- 26-15
44.002-3-5.21	270 Mfg housing		Brasher Falls School	64,000
Seguin Rick	Brasher Falls 402001	15,500		
1378 State Highway 11C	307'fr	64,000		
Brasher Falls, NY 13613	ACRES 1.50			
	EAST-0378983 NRTH-1738108			
	DEED BOOK 2018 PG-12500			
	FULL MARKET VALUE	75,294		
			TOTAL TAX ---	1,504.42**
			DATE #1	09/30/20
			AMT DUE	1,504.42
***** 34.004-1-12 *****				
118	Skinnerville Rd			ACCT 1- 44-11
34.004-1-12	312 Vac w/imprv		Brasher Falls School	8,000
Seguin Rick W	Brasher Falls 402001	3,800		
1378 State Highway 11C	267x95x275x95	8,000		
Brasher Falls, NY 13613	FRNT 267.00 DPTH 95.00			
	EAST-0375212 NRTH-1744673			
	DEED BOOK 2013 PG-5310			
	FULL MARKET VALUE	9,412		
			TOTAL TAX ---	188.05**
			DATE #1	09/30/20
			AMT DUE	188.05
***** 34.067-3-4 *****				
311	Sh 420			ACCT 1- 44-11
34.067-3-4	210 1 Family Res		Brasher Falls School	35,500
Seguin Rick W	Brasher Falls 402001	17,300		
1378 State Highway 11C	Easement 2014/13071	35,500		
Brasher Falls, NY 13613	314x300x198x330x132x635			
	ACRES 3.30			
	EAST-0381176 NRTH-1748089			
	DEED BOOK 2009 PG-21085			
	FULL MARKET VALUE	41,765		
			TOTAL TAX ---	834.48**
			DATE #1	09/30/20
			AMT DUE	834.48
*****				



STATE OF NEW YORK  
 COUNTY - St Lawrence  
 SCHOOL - Brasher Falls  
 TOWN - Stockholm  
 SWIS - 408000

2 0 2 0 S C H O O L T A X R O L L  
 T A X A B L E SECTION OF THE ROLL - 1  
 OWNERS NAME SEQUENCE  
 UNIFORM PERCENT OF VALUE IS 085.00

PAGE 1465  
 VALUATION DATE-JUL 01, 2019  
 TAXABLE STATUS DATE-MAR 01, 2020

TAX MAP PARCEL NUMBER	PROPERTY LOCATION & CLASS	ASSESSMENT	EXEMPTION CODE-----	SCHOOL
CURRENT OWNERS NAME	SCHOOL DISTRICT	LAND	TAX DESCRIPTION	TAXABLE VALUE
CURRENT OWNERS ADDRESS	PARCEL SIZE/GRID COORD	TOTAL	SPECIAL DISTRICTS	TAX AMOUNT
*****				
34.076-2-13	6A,B Reservation St			34.076-2-13
Seguin Rick W	271 Mfg housings		Brasher Falls School	ACCT 1- 40- 2
1378 State Highway 11C	Brasher Falls 402001	15,100		BILL 3813
Brasher Falls, NY 13613	2 Trailers	34,000		
	ACRES 1.10			
	EAST-0381972 NRTH-1746938			
	DEED BOOK 2016 PG-3629			
	FULL MARKET VALUE	40,000		
			TOTAL TAX ---	799.22**
				DATE #1 09/30/20
				AMT DUE 799.22
*****				
34.076-5-3	222 Sh 420			34.076-5-3
Seguin Rick W	260 Seasonal res - WTRFNT		Brasher Falls School	ACCT 1- 16- 5.1
1378 State Highway 11C	Brasher Falls 402001	9,000		BILL 3814
Brasher Falls, NY 13613	150x180x500x250x80	34,000		
	FRNT 90.00 DPTH 300.00			
	EAST-0382869 NRTH-1746137			
	DEED BOOK 2017 PG-13926			
	FULL MARKET VALUE	40,000		
			TOTAL TAX ---	799.22**
				DATE #1 09/30/20
				AMT DUE 799.22
*****				
34.076-3-12.1	606 Sh 11C			34.076-3-12.1
Seidel Kathryn B	210 1 Family Res		BAS STAR 41854	ACCT 1- 23- 8
Seidel Richard S II	Brasher Falls 402001	10,400	Brasher Falls School	BILL 3815
PO Box 362	102x330x102x330	69,000		26,100
Winthrop, NY 13697	FRNT 100.00 DPTH 330.00			
	ACRES 0.75			
	EAST-0381555 NRTH-1746403			
	DEED BOOK 2009 PG-9837			
	FULL MARKET VALUE	81,176		
			TOTAL TAX ---	1,008.43**
				DATE #1 09/30/20
				AMT DUE 1,008.43
*****				
44.003-2-31	9436 Ush 11			44.003-2-31
Selleck Diane	270 Mfg housing		Brasher Falls School	ACCT 1- 11-11
9436 US Highway 11	Brasher Falls 402001	9,200		BILL 3816
Winthrop, NY 13697	FRNT 100.00 DPTH 155.00	35,000		822.73
	EAST-0367805 NRTH-1733306			
	DEED BOOK 2015 PG-11963			
	FULL MARKET VALUE	41,176		
			TOTAL TAX ---	822.73**
				DATE #1 09/30/20
				AMT DUE 822.73
*****				

STATE OF NEW YORK  
 COUNTY - St Lawrence  
 SCHOOL - Brasher Falls  
 TOWN - Stockholm  
 SWIS - 408000

2 0 2 0 S C H O O L T A X R O L L  
 T A X A B L E SECTION OF THE ROLL - 1  
 OWNERS NAME SEQUENCE  
 UNIFORM PERCENT OF VALUE IS 085.00

PAGE 1466  
 VALUATION DATE-JUL 01, 2019  
 TAXABLE STATUS DATE-MAR 01, 2020

TAX MAP PARCEL NUMBER	PROPERTY LOCATION & CLASS	ASSESSMENT	EXEMPTION CODE-----	SCHOOL
CURRENT OWNERS NAME	SCHOOL DISTRICT	LAND	TAX DESCRIPTION	TAXABLE VALUE
CURRENT OWNERS ADDRESS	PARCEL SIZE/GRID COORD	TOTAL	SPECIAL DISTRICTS	TAX AMOUNT
***** 34.059-1-13 *****				
449 Sh 420				ACCT 1- 52- 8 BILL 3817
34.059-1-13	442 MiniWhseSelf		Brasher Falls School	43,000 1,010.78
Sequin Rick	Brasher Falls 402001	4,400		
1378 State Highway 11C	Storage Bldgs	43,000		
Brasher Falls, NY 13613	FRNT 85.00 DPTH 167.00			
	EAST-0379304 NRTH-1751038			
	DEED BOOK 2006 PG-1917			
	FULL MARKET VALUE	50,588		
			TOTAL TAX ---	1,010.78**
			DATE #1	09/30/20
			AMT DUE	1,010.78
***** 34.059-1-14 *****				
Off SH 420				ACCT 1- 52- 7 BILL 3818
34.059-1-14	314 Rural vac<10		Brasher Falls School	2,500 58.77
Sequin Rick	Brasher Falls 402001	2,500		
1378 State Highway 11C	170x257	2,500		
Brasher Falls, NY 13613	ACRES 1.00			
	EAST-0379112 NRTH-1750930			
	DEED BOOK 2006 PG-1917			
	FULL MARKET VALUE	2,941		
			TOTAL TAX ---	58.77**
			DATE #1	09/30/20
			AMT DUE	58.77
***** 34.059-1-15 *****				
457 Sh 420				ACCT 1- 52- 7 BILL 3819
34.059-1-15	433 Auto body		Brasher Falls School	38,000 893.25
Sequin Rick	Brasher Falls 402001	8,000		
1378 State Highway 11C	Old Garage	38,000		
Brasher Falls, NY 13613	FRNT 85.00 DPTH 167.00			
	EAST-0379257 NRTH-1751097			
	DEED BOOK 2006 PG-1917			
	FULL MARKET VALUE	44,706		
			TOTAL TAX ---	893.25**
			DATE #1	09/30/20
			AMT DUE	893.25
***** 34.059-2-2 *****				
23 Buck Ave				ACCT 1- 11-12 BILL 3820
34.059-2-2	210 1 Family Res		Brasher Falls School	47,000 1,104.81
Sequin Rick	Brasher Falls 402001	10,000		
1378 State Highway 11C	96x155x107x155	47,000		
Brasher Falls, NY 13613	FRNT 96.00 DPTH 155.00			
	ACRES 0.50			
	EAST-0380861 NRTH-1750003			
	DEED BOOK 1998 PG-2172			
	FULL MARKET VALUE	55,294		
			TOTAL TAX ---	1,104.81**
			DATE #1	09/30/20
			AMT DUE	1,104.81
*****				

STATE OF NEW YORK  
 COUNTY - St Lawrence  
 SCHOOL - Brasher Falls  
 TOWN - Stockholm  
 SWIS - 408000

2 0 2 0 S C H O O L T A X R O L L  
 T A X A B L E SECTION OF THE ROLL - 1  
 OWNERS NAME SEQUENCE  
 UNIFORM PERCENT OF VALUE IS 085.00

PAGE 1467  
 VALUATION DATE-JUL 01, 2019  
 TAXABLE STATUS DATE-MAR 01, 2020

TAX MAP PARCEL NUMBER	PROPERTY LOCATION & CLASS	ASSESSMENT	EXEMPTION CODE-----	SCHOOL
CURRENT OWNERS NAME	SCHOOL DISTRICT	LAND	TAX DESCRIPTION	TAXABLE VALUE
CURRENT OWNERS ADDRESS	PARCEL SIZE/GRID COORD	TOTAL	SPECIAL DISTRICTS	TAX AMOUNT
***** 34.067-3-8 *****				
34.067-3-8	334 Sh 420			ACCT 1- 49-14
Sequin Rick	210 1 Family Res		Brasher Falls School	BILL 3821
1378 State Highway 11C	Brasher Falls 402001	7,100		
Brasher Falls, NY 13613	70x260x75x236	54,000		
	FRNT 70.00 DPTH 248.00			
	ACRES 0.41			
	EAST-0381176 NRTH-1748619			
	DEED BOOK 2006 PG-6831			
	FULL MARKET VALUE	63,529		
			TOTAL TAX ---	1,269.36**
				DATE #1 09/30/20
				AMT DUE 1,269.36
***** 43.004-1-7 *****				
	Off CR 47			ACCT 1- 18- 3
43.004-1-7	910 Priv forest		Brasher Falls School	BILL 3822
Sessions Gerald	Brasher Falls 402001	6,400		
Sessions Lorraine	24ar	6,400		
2951 County Route 47	ACRES 24.90			
Norwood, NY 13668-4105	EAST-0354117 NRTH-1733827			
	DEED BOOK 00965 PG-00942			
	FULL MARKET VALUE	7,529		
			TOTAL TAX ---	150.44**
				DATE #1 09/30/20
				AMT DUE 150.44
***** 43.004-1-32.11 *****				
	2595 Cr 47			ACCT 1- 88- 5.2
43.004-1-32.11	910 Priv forest		Brasher Falls School	BILL 3824
Sessions Gerald F	Brasher Falls 402001	44,300		
Sessions Derek R	ACRES 77.10	44,300		
2951 County Route 47	EAST-0353754 NRTH-1734965			
Norwood, NY 13668	DEED BOOK 1104 PG-344			
	FULL MARKET VALUE	52,118		
			TOTAL TAX ---	1,041.34**
				DATE #1 09/30/20
				AMT DUE 1,041.34
***** 55.001-1-24 *****				
	Cr 47			ACCT 1- 88- 5.2
55.001-1-24	314 Rural vac<10		Brasher Falls School	BILL 3824
Sevick Bruce H	Brasher Falls 402001	7,000		
Sevick Joanne	ACRES 5.00	7,000		
1533 County Route 47	EAST-0368087 NRTH-1721697			
Winthrop, NY 13697	DEED BOOK 2012 PG-13519			
	FULL MARKET VALUE	8,235		
			TOTAL TAX ---	164.55**
				DATE #1 09/30/20
				AMT DUE 164.55

STATE OF NEW YORK  
 COUNTY - St Lawrence  
 SCHOOL - Brasher Falls  
 TOWN - Stockholm  
 SWIS - 408000

2 0 2 0 S C H O O L T A X R O L L  
 T A X A B L E SECTION OF THE ROLL - 1  
 OWNERS NAME SEQUENCE  
 UNIFORM PERCENT OF VALUE IS 085.00

PAGE 1468  
 VALUATION DATE-JUL 01, 2019  
 TAXABLE STATUS DATE-MAR 01, 2020

TAX MAP PARCEL NUMBER	PROPERTY LOCATION & CLASS	ASSESSMENT	EXEMPTION CODE-----	SCHOOL
CURRENT OWNERS NAME	SCHOOL DISTRICT	LAND	TAX DESCRIPTION	TAXABLE VALUE
CURRENT OWNERS ADDRESS	PARCEL SIZE/GRID COORD	TOTAL	SPECIAL DISTRICTS	TAX AMOUNT
*****				
45.003-4-13.12	Off CR 49 105 Vac farmland		Brasher Falls School	16,400
SFLH, LLC	Brasher Falls 402001	16,400		
925 County Route 54	ACRES 24.10	16,400		
North Lawrence, NY 12967	EAST-0394403 NRTH-1730778			
	DEED BOOK 2017 PG-260			
	FULL MARKET VALUE	19,294		
TOTAL TAX ---				385.51**
				DATE #1 09/30/20
				AMT DUE 385.51
*****				
45.003-4-14.1	Off CR 49 105 Vac farmland		Brasher Falls School	16,400
SFLH, LLC	Brasher Falls 402001	16,400		
925 County Route 54	ACRES 23.70	16,400		
North Lawrence, NY 12967	EAST-0394772 NRTH-1730497			
	DEED BOOK 2017 PG-260			
	FULL MARKET VALUE	19,294		
TOTAL TAX ---				385.51**
				DATE #1 09/30/20
				AMT DUE 385.51
*****				
45.003-4-17.1	Cr 49 321 Abandoned ag		Ag Distric 41720	
SFLH, LLC	Brasher Falls 402001	51,700	Brasher Falls School	44,384
925 County Route 54	ACRES 94.40	51,700		
North Lawrence, NY 12967	EAST-0391697 NRTH-1729784			
	DEED BOOK 2017 PG-260			
	FULL MARKET VALUE	60,824		
TOTAL TAX ---				1,043.32**
				DATE #1 09/30/20
				AMT DUE 1,043.32
*****				
45.003-4-23.1	Cr 49 105 Vac farmland		Brasher Falls School	1,000
SFLH, LLC	Brasher Falls 402001	1,000		
925 County Route 54	FRNT 210.00 DPTH 200.00	1,000		
North Lawrence, NY 12967	EAST-0393751 NRTH-1729148			
	DEED BOOK 2017 PG-260			
	FULL MARKET VALUE	1,176		
TOTAL TAX ---				23.51**
				DATE #1 09/30/20
				AMT DUE 23.51
*****				

MAY BE SUBJECT TO PAYMENT  
 UNDER AGDIST LAW TIL 2024

MAY BE SUBJECT TO PAYMENT  
 UNDER AGDIST LAW TIL 2020

STATE OF NEW YORK  
COUNTY - St Lawrence  
SCHOOL - Brasher Falls  
TOWN - Stockholm  
SWIS - 408000

2 0 2 0 S C H O O L T A X R O L L  
T A X A B L E SECTION OF THE ROLL - 1  
OWNERS NAME SEQUENCE  
UNIFORM PERCENT OF VALUE IS 085.00

PAGE 1469  
VALUATION DATE-JUL 01, 2019  
TAXABLE STATUS DATE-MAR 01, 2020

TAX MAP PARCEL NUMBER	PROPERTY LOCATION & CLASS	ASSESSMENT	EXEMPTION CODE	SCHOOL
CURRENT OWNERS NAME	SCHOOL DISTRICT	LAND	TAX DESCRIPTION	TAXABLE VALUE
CURRENT OWNERS ADDRESS	PARCEL SIZE/GRID COORD	TOTAL	SPECIAL DISTRICTS	TAX AMOUNT
***** 45.003-4-24 *****				
959 CR 49				BILL 3829
45.003-4-24	112 Dairy farm		Ag Distric 41720	156,768
SFLH, LLC	Brasher Falls 402001	372,000	Silo 42100	30,000
925 County Route 54	ACRES 533.60	540,000	Silo 42100	8,700
North Lawrence, NY 12967	EAST-0394621 NRTH-1729596		Brasher Falls School	344,532
	DEED BOOK 2017 PG-260			8,098.78
MAY BE SUBJECT TO PAYMENT	FULL MARKET VALUE	635,294		
UNDER AGDIST LAW TIL 2024				
TOTAL TAX ---				8,098.78**
				DATE #1 09/30/20
				AMT DUE 8,098.78
***** 56.002-1-4 *****				
Cr 49				BILL 3830
56.002-1-4	314 Rural vac<10		Ag Distric 41720	4,885
SFLH, LLC	Brasher Falls 402001	6,400	Brasher Falls School	1,515
925 County Route 54	2.30ar	6,400		35.61
North Lawrence, NY 12967	ACRES 3.70			
	EAST-0396617 NRTH-1721157			
MAY BE SUBJECT TO PAYMENT	DEED BOOK 2017 PG-260			
UNDER AGDIST LAW TIL 2024	FULL MARKET VALUE	7,529		
TOTAL TAX ---				35.61**
				DATE #1 09/30/20
				AMT DUE 35.61
***** 34.076-2-27 *****				
272 Sh 420				BILL 3831
34.076-2-27	210 1 Family Res		BAS STAR 41854	26,100
Shantie Casey D	Brasher Falls 402001	7,700	Brasher Falls School	78,000
PO Box 171	90x132	78,000		1,833.52
Winthrop, NY 13697	FRNT 90.00 DPTH 132.00			
	ACRES 0.27 BANK8888869			
	EAST-0381825 NRTH-1746873			
	DEED BOOK 2008 PG-6997			
	FULL MARKET VALUE	91,765		
TOTAL TAX ---				1,219.99**
				DATE #1 09/30/20
				AMT DUE 1,219.99
***** 44.003-2-24.2 *****				
Cr 47				BILL 3832
44.003-2-24.2	322 Rural vac>10		Brasher Falls School	928.51
Shantie Julie A	Brasher Falls 402001	39,500		
Lemieux James J & Jeffrey P	2200' Fr	39,500		
10404 US Highway 11	ACRES 69.90			
Winthrop, NY 13697	EAST-0370512 NRTH-1732119			
	DEED BOOK 2010 PG-4997			
	FULL MARKET VALUE	46,471		
TOTAL TAX ---				928.51**
				DATE #1 09/30/20
				AMT DUE 928.51

STATE OF NEW YORK  
 COUNTY - St Lawrence  
 SCHOOL - Brasher Falls  
 TOWN - Stockholm  
 SWIS - 408000

2 0 2 0 S C H O O L T A X R O L L  
 T A X A B L E SECTION OF THE ROLL - 1  
 OWNERS NAME SEQUENCE  
 UNIFORM PERCENT OF VALUE IS 085.00

PAGE 1470  
 VALUATION DATE-JUL 01, 2019  
 TAXABLE STATUS DATE-MAR 01, 2020

TAX MAP PARCEL NUMBER	PROPERTY LOCATION & CLASS	ASSESSMENT	EXEMPTION CODE-----	SCHOOL
CURRENT OWNERS NAME	SCHOOL DISTRICT	LAND	TAX DESCRIPTION	TAXABLE VALUE
CURRENT OWNERS ADDRESS	PARCEL SIZE/GRID COORD	TOTAL	SPECIAL DISTRICTS	TAX AMOUNT
*****				
44.003-2-36	Cr 47 312 Vac w/imprv		Brasher Falls School	17,000
Shantie Julie A	Brasher Falls 402001	16,000		
Lemieux James J & Jeffrey P	19.05a(d) 1650'Fr	17,000		
10404 US Highway 11	ACRES 23.00			
Winthrop, NY 13697	EAST-0370921 NRTH-1730879			
	DEED BOOK 2010 PG-4997			
	FULL MARKET VALUE	20,000		
TOTAL TAX ---				399.61**
				DATE #1 09/30/20
				AMT DUE 399.61
*****				
55.002-1-22.1	411,413, 415,417 Buckton Rd		ENH STAR 41834	55.002-1-22.1
Shatraw Darrell (Lu)	271 Mfg housings		Brasher Falls School	84,000
417 Buckton Rd	Brasher Falls 402001	33,900		
Winthrop, NY 13697	3 Trailers	84,000		
	ACRES 26.00			
	EAST-0375583 NRTH-1723686			
PRIOR OWNER ON 3/01/2020	DEED BOOK 1097 PG-568			
Shatraw Darrell (LU)	FULL MARKET VALUE	98,824		
TOTAL TAX ---				547.00**
				DATE #1 09/30/20
				AMT DUE 547.00
*****				
45.063-1-5	44 Cr 54		ENH STAR 41834	45.063-1-5
Shatraw Deborah	270 Mfg housing		Brasher Falls School	72,000
44 County Route 54	Brasher Falls 402001	15,400		
Winthrop, NY 13697	FRNT 340.00 DPTH 215.00	72,000		
	ACRES 1.40			
	EAST-0391456 NRTH-1732798			
	DEED BOOK 1079 PG-1006			
	FULL MARKET VALUE	84,706		
TOTAL TAX ---				264.92**
				DATE #1 09/30/20
				AMT DUE 264.92
*****				
55.002-1-22.2	395,399 Buckton Rd		B STAR MH 41864	55.002-1-22.2
Shatraw Rosa	270 Mfg housing		Brasher Falls School	47,000
Shatraw Darrel L	Brasher Falls 402001	22,500		
417 Buckton Rd	395-Steve Shatraw Trlr-10	47,000		
Winthrop, NY 13697	2/trailers Ass't 25,700			
	339x630x347x590			
	ACRES 5.00			
	EAST-0375648 NRTH-1723016			
	DEED BOOK 1999 PG-11394			
	FULL MARKET VALUE	55,294		
TOTAL TAX ---				869.74**
				DATE #1 09/30/20
				AMT DUE 869.74
*****				

STATE OF NEW YORK  
 COUNTY - St Lawrence  
 SCHOOL - Brasher Falls  
 TOWN - Stockholm  
 SWIS - 408000

2 0 2 0 S C H O O L T A X R O L L  
 T A X A B L E SECTION OF THE ROLL - 1  
 OWNERS NAME SEQUENCE  
 UNIFORM PERCENT OF VALUE IS 085.00

PAGE 1471  
 VALUATION DATE-JUL 01, 2019  
 TAXABLE STATUS DATE-MAR 01, 2020

TAX MAP PARCEL NUMBER	PROPERTY LOCATION & CLASS	ASSESSMENT	EXEMPTION CODE-----	SCHOOL
CURRENT OWNERS NAME	SCHOOL DISTRICT	LAND	TAX DESCRIPTION	TAXABLE VALUE
CURRENT OWNERS ADDRESS	PARCEL SIZE/GRID COORD	TOTAL	SPECIAL DISTRICTS	TAX AMOUNT
***** 45.063-1-12 *****				
1145 Cr 49				ACCT 1- 95- 1.12 BILL 3837
45.063-1-12	230 3 Family Res		Brasher Falls School	67,000 1,574.94
Shatraw Travis U	Brasher Falls 402001	16,600		
1145 County Route 49	585x200	67,000		
Winthrop, NY 13697-3187	Apt House			
	FRNT 585.00 DPTH 200.00			
	ACRES 2.60			
	EAST-0390478 NRTH-1732316			
	DEED BOOK 2015 PG-7894			
	FULL MARKET VALUE	78,824		
			TOTAL TAX ---	1,574.94**
				DATE #1 09/30/20
				AMT DUE 1,574.94
***** 34.004-1-24 *****				
223 Skinnerville Rd				ACCT 1- 67- 2 BILL 3838
34.004-1-24	270 Mfg housing		Brasher Falls School	34,000 799.22
Shattuck Jessi Lee	Brasher Falls 402001	11,400		
223 Skinnerville Rd	160x107x200x120	34,000		
Winthrop, NY 13697	FRNT 160.00 DPTH			
	ACRES 0.50			
	EAST-0372812 NRTH-1745611			
	DEED BOOK 2019 PG-11293			
	FULL MARKET VALUE	40,000		
			TOTAL TAX ---	799.22**
				DATE #1 09/30/20
				AMT DUE 799.22
***** 34.003-2-7 *****				
Catamount Ridge Rd				ACCT 1- 37- 8.12 BILL 3839
34.003-2-7	322 Rural vac>10		Brasher Falls School	26,000 611.17
Sheehan James	Brasher Falls 402001	26,000		
208 Sissonville Rd	FRNT 2470.00 DPTH	26,000		
Potsdam, NY 13676-3563	ACRES 36.20			
	EAST-0370230 NRTH-1750627			
	DEED BOOK 2000 PG-1719			
	FULL MARKET VALUE	30,588		
			TOTAL TAX ---	611.17**
				DATE #1 09/30/20
				AMT DUE 611.17
***** 34.003-2-18 *****				
Cr 49				ACCT 1- 37- 8.13 BILL 3840
34.003-2-18	322 Rural vac>10		Brasher Falls School	17,700 416.07
Sheehan James	Brasher Falls 402001	17,700		
208 Sissonville Rd	V1	17,700		
Potsdam, NY 13676-3563	ACRES 25.40			
	EAST-0367632 NRTH-1748897			
	DEED BOOK 2001 PG-1006			
	FULL MARKET VALUE	20,824		
			TOTAL TAX ---	416.07**
				DATE #1 09/30/20
				AMT DUE 416.07

\*\*\*\*\*





STATE OF NEW YORK  
 COUNTY - St Lawrence  
 SCHOOL - Brasher Falls  
 TOWN - Stockholm  
 SWIS - 408000

2 0 2 0 S C H O O L T A X R O L L  
 T A X A B L E SECTION OF THE ROLL - 1  
 OWNERS NAME SEQUENCE  
 UNIFORM PERCENT OF VALUE IS 085.00

PAGE 1472  
 VALUATION DATE-JUL 01, 2019  
 TAXABLE STATUS DATE-MAR 01, 2020

TAX MAP PARCEL NUMBER	PROPERTY LOCATION & CLASS	ASSESSMENT	EXEMPTION CODE-----	SCHOOL
CURRENT OWNERS NAME	SCHOOL DISTRICT	LAND	TAX DESCRIPTION	TAXABLE VALUE
CURRENT OWNERS ADDRESS	PARCEL SIZE/GRID COORD	TOTAL	SPECIAL DISTRICTS	TAX AMOUNT
***** 34.003-2-19 *****				
34.003-2-19	Cr 49			ACCT 1-108-14
Sheehan James	314 Rural vac<10		Brasher Falls School	4,000
208 Sissonville Rd	Brasher Falls 402001	4,000		BILL 3841
Potsdam, NY 13676-3563	100x175x150x290	4,000		94.03
	FRNT 100.00 DPTH 232.00			
	ACRES 0.50			
	EAST-0367221 NRTH-1748184			
	DEED BOOK 2001 PG-1005			
	FULL MARKET VALUE	4,706		
			TOTAL TAX ---	94.03**
			DATE #1	09/30/20
			AMT DUE	94.03
***** 34.068-2-21 *****				
	716 Sh 11C			ACCT 1- 82- 6
34.068-2-21	210 1 Family Res - WTRFNT		ENH STAR 41834	BILL 3842
Shippee William H	Brasher Falls 402001	15,000	Brasher Falls School	60,730
Shippee Eunice C	83'fr	88,000		2,068.58
PO Box 389	ACRES 1.00			
Winthrop, NY 13697	EAST-0383179 NRTH-1748657			
	DEED BOOK 1080 PG-867			
	FULL MARKET VALUE	103,529		
			TOTAL TAX ---	641.03**
			DATE #1	09/30/20
			AMT DUE	641.03
***** 56.001-2-6.1 *****				
	871 Cr 49			ACCT 1- 11- 5.1
56.001-2-6.1	210 1 Family Res		Brasher Falls School	BILL 3843
Shorette Jordan	Brasher Falls 402001	15,900		1,386.89
871 County Route 49	4.23a	59,000		
Winthrop, NY 13697	FRNT 279.00 DPTH 266.00			
	ACRES 1.90 BANK8888830			
	EAST-0394976 NRTH-1727399			
	DEED BOOK 2019 PG-2089			
	FULL MARKET VALUE	69,412		
			TOTAL TAX ---	1,386.89**
			DATE #1	09/30/20
			AMT DUE	1,386.89
***** 55.001-1-21.2 *****				
	Off CR 47			ACCT 1-1-21.2
55.001-1-21.2	910 Priv forest		Brasher Falls School	BILL 3844
Siebert Arthur F	Brasher Falls 402001	2,300		54.07
424 Reagan Rd	FRNT 195.00 DPTH	2,300		
Winthrop, NY 13697-3118	ACRES 3.90			
	EAST-0368170 NRTH-1724555			
	DEED BOOK 2011 PG-1705			
	FULL MARKET VALUE	2,706		
			TOTAL TAX ---	54.07**
			DATE #1	09/30/20
			AMT DUE	54.07

\*\*\*\*\*

STATE OF NEW YORK  
 COUNTY - St Lawrence  
 SCHOOL - Brasher Falls  
 TOWN - Stockholm  
 SWIS - 408000

2 0 2 0 S C H O O L T A X R O L L  
 T A X A B L E SECTION OF THE ROLL - 1  
 OWNERS NAME SEQUENCE  
 UNIFORM PERCENT OF VALUE IS 085.00

PAGE 1473  
 VALUATION DATE-JUL 01, 2019  
 TAXABLE STATUS DATE-MAR 01, 2020

TAX MAP PARCEL NUMBER	PROPERTY LOCATION & CLASS	ASSESSMENT	EXEMPTION CODE-----	SCHOOL
CURRENT OWNERS NAME	SCHOOL DISTRICT	LAND	TAX DESCRIPTION	TAXABLE VALUE
CURRENT OWNERS ADDRESS	PARCEL SIZE/GRID COORD	TOTAL	SPECIAL DISTRICTS	TAX AMOUNT
*****				
55.001-1-47	Off Reagan Rd		55.001-1-47	*****
Siebert Arthur F	910 Priv forest		ACCT 1- 88- 5.4	BILL 3845
Pankey Susan	Brasher Falls 402001	28,000		
424 Reagan Rd	ACRES 48.90	28,000		
Winthrop, NY 13697	EAST-0367587 NRTH-1723910			
	DEED BOOK 1999 PG-6731			
	FULL MARKET VALUE	32,941		
TOTAL TAX ---				658.19**
				DATE #1 09/30/20
				AMT DUE 658.19
*****				
55.001-1-48	424 Reagan Rd		55.001-1-48	*****
Siebert Arthur F	240 Rural res			BILL 3846
424 Reagan Rd	Brasher Falls 402001	32,500	BAS STAR 41854	26,100
Winthrop, NY 13697	ACRES 25.70	100,000	Brasher Falls School	2,350.66
	EAST-0366853 NRTH-1726173			
	DEED BOOK 2009 PG-13810			
	FULL MARKET VALUE	117,647		
TOTAL TAX ---				1,737.14**
				DATE #1 09/30/20
				AMT DUE 1,737.14
*****				
44.001-5-5	Crane Rd		44.001-5-5	*****
Sieradski Barney R	320 Rural vacant			BILL 3847
Sieradski Constance M	Brasher Falls 402001	9,700		228.01
8 Erwin Ave	FRNT 480.00 DPTH	9,700		
Massena, NY 13662	ACRES 10.30			
	EAST-0363692 NRTH-1742778			
	DEED BOOK 2008 PG-5936			
	FULL MARKET VALUE	11,412		
TOTAL TAX ---				228.01**
				DATE #1 09/30/20
				AMT DUE 228.01
*****				
44.001-5-6	126 Crane Rd		44.001-5-6	*****
Sieradski Deborah	312 Vac w/imprv			BILL 3848
9009 Horatio Ave Apt F5	Brasher Falls 402001	5,500	ACCT 1- 23-12 &	141.04
Marcy, NY 13403-2366	2.04a W Of Rd	6,000		
	100x55 E Of Rd			
	ACRES 1.90			
	EAST-0364281 NRTH-1742617			
	DEED BOOK 1051 PG-00152			
	FULL MARKET VALUE	7,059		
TOTAL TAX ---				141.04**
				DATE #1 09/30/20
				AMT DUE 141.04
*****				

STATE OF NEW YORK  
 COUNTY - St Lawrence  
 SCHOOL - Brasher Falls  
 TOWN - Stockholm  
 SWIS - 408000

2 0 2 0 S C H O O L T A X R O L L  
 T A X A B L E SECTION OF THE ROLL - 1  
 OWNERS NAME SEQUENCE  
 UNIFORM PERCENT OF VALUE IS 085.00

PAGE 1474  
 VALUATION DATE-JUL 01, 2019  
 TAXABLE STATUS DATE-MAR 01, 2020

TAX MAP PARCEL NUMBER	PROPERTY LOCATION & CLASS	ASSESSMENT	EXEMPTION CODE-----	SCHOOL
CURRENT OWNERS NAME	SCHOOL DISTRICT	LAND	TAX DESCRIPTION	TAXABLE VALUE
CURRENT OWNERS ADDRESS	PARCEL SIZE/GRID COORD	TOTAL	SPECIAL DISTRICTS	TAX AMOUNT
*****				55.004-2-11.1 *****
55.004-2-11.1	33 Converse Rd			ACCT 1- 49-15 BILL 3849
Simmons Craig A	240 Rural res		BAS STAR 41854	26,100
Mandy Davis	Brasher Falls 402001	29,800	Brasher Falls School	99,000 2,327.15
33 Converse Rd	ACRES 20.50	99,000		
Winthrop, NY 13697	EAST-0382806 NRTH-1714353			
	DEED BOOK 2000 PG-7266			
	FULL MARKET VALUE	116,471		
				TOTAL TAX --- 1,713.63**
				DATE #1 09/30/20
				AMT DUE 1,713.63
*****				55.004-2-12.11 *****
55.004-2-12.11	Converse Rd			ACCT 1- 49- 8 BILL 3850
Simmons Craig A	910 Priv forest		Brasher Falls School	32,600 766.32
Simmons Mandy L	Brasher Falls 402001	32,600		
33 Converse Rd	Wrp Easement 2001/3299	32,600		
Winthrop, NY 13697	#0-00855			
	Easement 2010/2237			
	FRNT 542.00 DPTH			
	ACRES 70.70			
	EAST-0382330 NRTH-1714902			
	DEED BOOK 2016 PG-6461			
	FULL MARKET VALUE	38,353		
				TOTAL TAX --- 766.32**
				DATE #1 09/30/20
				AMT DUE 766.32
*****				34.001-2-4.1 *****
34.001-2-4.1	Hurley Rd			ACCT 1- 4-11 BILL 3851
Sinni Ronald D	314 Rural vac<10		Brasher Falls School	2,000 47.01
Sinni Amelia E	Brasher Falls 402001	2,000		
401 Hurley Rd	FRNT 50.00 DPTH 225.00	2,000		
Brasher Falls, NY 13613	EAST-0370146 NRTH-1756939			
	DEED BOOK 2002 PG-7541			
	FULL MARKET VALUE	2,353		
				TOTAL TAX --- 47.01**
				DATE #1 09/30/20
				AMT DUE 47.01
*****				34.001-2-5 *****
34.001-2-5	401 Hurley Rd			ACCT 1- 4-14 BILL 3852
Sinni Ronald D	270 Mfg housing		ENH STAR 41834	60,730
Sinni Amelia E	Brasher Falls 402001	10,200	Brasher Falls School	78,000 1,833.52
401 Hurley Rd	FRNT 100.00 DPTH 225.00	78,000		
Brasher Falls, NY 13613	EAST-0370174 NRTH-1756865			
	DEED BOOK 2002 PG-7541			
	FULL MARKET VALUE	91,765		
				TOTAL TAX --- 405.96**
				DATE #1 09/30/20
				AMT DUE 405.96
*****				*****

STATE OF NEW YORK  
 COUNTY - St Lawrence  
 SCHOOL - Brasher Falls  
 TOWN - Stockholm  
 SWIS - 408000

2 0 2 0 S C H O O L T A X R O L L  
 T A X A B L E SECTION OF THE ROLL - 1  
 OWNERS NAME SEQUENCE  
 UNIFORM PERCENT OF VALUE IS 085.00

PAGE 1475  
 VALUATION DATE-JUL 01, 2019  
 TAXABLE STATUS DATE-MAR 01, 2020

TAX MAP PARCEL NUMBER	PROPERTY LOCATION & CLASS	ASSESSMENT	EXEMPTION CODE-----	SCHOOL
CURRENT OWNERS NAME	SCHOOL DISTRICT	LAND	TAX DESCRIPTION	TAXABLE VALUE
CURRENT OWNERS ADDRESS	PARCEL SIZE/GRID COORD	TOTAL	SPECIAL DISTRICTS	TAX AMOUNT
*****				
44.001-2-4.2	931 Pickle St 240 Rural res		BAS STAR 41854	
Smith Benjamin A	Brasher Falls 402001	28,100	Brasher Falls School	125,000
Smith Tabitha	410'fr	125,000		
931 Pickle St	ACRES 17.20 BANK8888830			
Winthrop, NY 13697	EAST-0366246 NRTH-1743384			
	DEED BOOK 2001 PG-19577			
	FULL MARKET VALUE	147,059		
TOTAL TAX ---				2,324.80**
			DATE #1	09/30/20
			AMT DUE	2,324.80
*****				
33.002-2-7	247 Brookdale Jenkins Rd 312 Vac w/imprv		Brasher Falls School	
Smith Edward G II	Brasher Falls 402001	30,000		
Smith Tammy J	50ar	43,000		
35 Highland Ave	ACRES 55.80			
Massena, NY 13662	EAST-0359096 NRTH-1757805			
	DEED BOOK 2015 PG-13468			
	FULL MARKET VALUE	50,588		
TOTAL TAX ---				1,010.78**
			DATE #1	09/30/20
			AMT DUE	1,010.78
*****				
34.068-2-10	697 Sh 11C 210 1 Family Res		Brasher Falls School	
Smith Ian T-H	Brasher Falls 402001	15,100		
TenEyck Molly M	ACRES 1.10 BANK8888111	76,000		
697 State Highway 11C	EAST-0382513 NRTH-1748484			
Winthrop, NY 13697	DEED BOOK 2020 PG-4448			
	FULL MARKET VALUE	89,412		
TOTAL TAX ---				1,786.50**
			DATE #1	09/30/20
			AMT DUE	1,786.50
*****				
33.002-2-8.112	Off Brookdale Jenkins Rd 314 Rural vac<10		Brasher Falls School	
Smith Jack L	Brasher Falls 402001	500		
214 Daly Rd	120x164x13x118x194	500		
Massena, NY 13662	FRNT 120.00 DPTH 185.00			
	EAST-0354922 NRTH-1753227			
	DEED BOOK 2016 PG-1559			
	FULL MARKET VALUE	588		
TOTAL TAX ---				11.75**
			DATE #1	09/30/20
			AMT DUE	11.75
*****				

STATE OF NEW YORK  
COUNTY - St Lawrence  
SCHOOL - Brasher Falls  
TOWN - Stockholm  
SWIS - 408000

2 0 2 0 S C H O O L T A X R O L L  
T A X A B L E SECTION OF THE ROLL - 1  
OWNERS NAME SEQUENCE  
UNIFORM PERCENT OF VALUE IS 085.00

PAGE 1476  
VALUATION DATE-JUL 01, 2019  
TAXABLE STATUS DATE-MAR 01, 2020

TAX MAP PARCEL NUMBER	PROPERTY LOCATION & CLASS	ASSESSMENT	EXEMPTION CODE-----	SCHOOL
CURRENT OWNERS NAME	SCHOOL DISTRICT	LAND	TAX DESCRIPTION	TAXABLE VALUE
CURRENT OWNERS ADDRESS	PARCEL SIZE/GRID COORD	TOTAL	SPECIAL DISTRICTS	TAX AMOUNT
***** 33.002-2-11 *****				
33.002-2-11	21 Brookdale Jenkins Rd			ACCT 1- 76- 4 BILL 3857
Smith Jack L	210 1 Family Res		Brasher Falls School	62,000 1,457.41
21 Brookdale Jenkins Rd	Brasher Falls 402001	9,000		
Norfolk, NY 13667	FRNT 120.00 DPTH 120.00	62,000		
	BANK8888830			
	EAST-0355080 NRTH-1753213			
	DEED BOOK 2009 PG-9291			
	FULL MARKET VALUE	72,941		
			TOTAL TAX ---	1,457.41**
			DATE #1	09/30/20
			AMT DUE	1,457.41
***** 56.001-2-6.2 *****				
56.001-2-6.2	865 CR 49			BILL 3858
Smith James S	210 1 Family Res		BAS STAR 41854	26,100
Smith Cathy L	Brasher Falls 402001	16,000	Brasher Falls School	71,000 1,668.97
865 County Route 49	325x316	71,000		
Winthrop, NY 13697	FRNT 325.00 DPTH 266.00			
	ACRES 2.00			
	EAST-0395148 NRTH-1727152			
	DEED BOOK 2009 PG-14566			
	FULL MARKET VALUE	83,529		
			TOTAL TAX ---	1,055.45**
			DATE #1	09/30/20
			AMT DUE	1,055.45
***** 44.003-2-16 *****				
44.003-2-16	9589 Ush 11			ACCT 1- 29- 2 BILL 3859
Smith Kenneth C	210 1 Family Res		ENH STAR 41834	60,730
Smith Elaine H	Brasher Falls 402001	12,300	Brasher Falls School	89,000 2,092.09
9589 US Highway 11	152x199x150x178	89,000		
Winthrop, NY 13697	FRNT 152.00 DPTH 189.00			
	EAST-0371063 NRTH-1735308			
	DEED BOOK 2006 PG-21410			
	FULL MARKET VALUE	104,706		
			TOTAL TAX ---	664.53**
			DATE #1	09/30/20
			AMT DUE	664.53
***** 56.001-2-14 *****				
56.001-2-14	Off Cr 49			ACCT 1- 11- 4.1 BILL 3860
Smith Matthew	910 Priv forest		Brasher Falls School	27,600 648.78
4809 Westgrove Rd	Brasher Falls 402001	27,600		
Virginia Beach, VA 23454	50a	27,600		
	ACRES 48.00			
	EAST-0393949 NRTH-1724443			
	DEED BOOK 2018 PG-17189			
	FULL MARKET VALUE	32,471		
			TOTAL TAX ---	648.78**
			DATE #1	09/30/20
			AMT DUE	648.78

\*\*\*\*\*

STATE OF NEW YORK  
 COUNTY - St Lawrence  
 SCHOOL - Brasher Falls  
 TOWN - Stockholm  
 SWIS - 408000

2 0 2 0 S C H O O L T A X R O L L  
 T A X A B L E SECTION OF THE ROLL - 1  
 OWNERS NAME SEQUENCE  
 UNIFORM PERCENT OF VALUE IS 085.00

PAGE 1477  
 VALUATION DATE-JUL 01, 2019  
 TAXABLE STATUS DATE-MAR 01, 2020

TAX MAP PARCEL NUMBER	PROPERTY LOCATION & CLASS	ASSESSMENT	EXEMPTION CODE-----	SCHOOL
CURRENT OWNERS NAME	SCHOOL DISTRICT	LAND	TAX DESCRIPTION	TAXABLE VALUE
CURRENT OWNERS ADDRESS	PARCEL SIZE/GRID COORD	TOTAL	SPECIAL DISTRICTS	TAX AMOUNT
*****				
44.003-1-27.1	9135 Ush 11			44.003-1-27.1
Smith Michael	210 1 Family Res		Brasher Falls School	ACCT 1- 24- 1
Smith Alexis	Brasher Falls 402001	15,300		BILL 3861
9135 US Highway 11	FRNT 379.00 DPTH 145.00	66,000		
Potsdam, NY 13676	ACRES 1.30 BANK8888830			
	EAST-0361222 NRTH-1729336			
	DEED BOOK 2020 PG-1652			
	FULL MARKET VALUE	77,647		
			TOTAL TAX ---	1,551.44**
				DATE #1 09/30/20
				AMT DUE 1,551.44
*****				
25.003-2-7	986 Sh 420			25.003-2-7
Smith-Hance Nancy A	270 Mfg housing		Brasher Falls School	ACCT 1- 23- 6
PO Box 267	Brasher Falls 402001	16,800		BILL 3862
Winthrop, NY 13697	2.90a(d) 132'fr	36,000		846.24
	FRNT 132.00 DPTH			
	ACRES 2.80			
	EAST-0371207 NRTH-1761723			
	DEED BOOK 2008 PG-4184			
	FULL MARKET VALUE	42,353		
			TOTAL TAX ---	846.24**
				DATE #1 09/30/20
				AMT DUE 846.24
*****				
44.003-1-23.2	9110 Ush 11			44.003-1-23.2
Snyder Joseph R	270 Mfg housing		BAS STAR 41854	BILL 3863
9110 US Highway 11	Brasher Falls 402001	15,400	Brasher Falls School	26,100
Potsdam, NY 13676	501x150x500x150	33,000		775.72
	FRNT 501.00 DPTH 150.00			
	ACRES 1.70			
	EAST-0360726 NRTH-1728750			
	DEED BOOK 1106 PG-283			
	FULL MARKET VALUE	38,824		
			TOTAL TAX ---	162.20**
				DATE #1 09/30/20
				AMT DUE 162.20
*****				
34.068-1-18	307 Sh 420			34.068-1-18
Snyder Lori	210 1 Family Res		Brasher Falls School	ACCT 1- 47- 4
2221 County Route 38	Brasher Falls 402001	7,800		BILL 3864
Norfolk, NY 13667	75x300	64,000		1,504.42
	FRNT 75.00 DPTH 325.00			
	EAST-0381419 NRTH-1747927			
	DEED BOOK 2014 PG-9824			
	FULL MARKET VALUE	75,294		
			TOTAL TAX ---	1,504.42**
				DATE #1 09/30/20
				AMT DUE 1,504.42
*****				

STATE OF NEW YORK  
COUNTY - St Lawrence  
SCHOOL - Brasher Falls  
TOWN - Stockholm  
SWIS - 408000

2 0 2 0 S C H O O L T A X R O L L  
T A X A B L E SECTION OF THE ROLL - 1  
OWNERS NAME SEQUENCE  
UNIFORM PERCENT OF VALUE IS 085.00

PAGE 1478  
VALUATION DATE-JUL 01, 2019  
TAXABLE STATUS DATE-MAR 01, 2020

TAX MAP PARCEL NUMBER	PROPERTY LOCATION & CLASS	ASSESSMENT	EXEMPTION CODE	SCHOOL
CURRENT OWNERS NAME	SCHOOL DISTRICT	LAND	TAX DESCRIPTION	TAXABLE VALUE
CURRENT OWNERS ADDRESS	PARCEL SIZE/GRID COORD	TOTAL	SPECIAL DISTRICTS	TAX AMOUNT
*****				
44.002-3-5.1	4 White Rd			44.002-3-5.1
Snyder Sylvia	112 Dairy farm		Silo 42100	ACCT 1- 23- 3
4 White Rd	Brasher Falls 402001	36,100	ENH STAR 41834	BILL 3865
Winthrop, NY 13697	80ar (House,barn)	110,000	Brasher Falls School	4,500
	ACRES 34.20			60,730
	EAST-0378636 NRTH-1739168			2,479.95
	DEED BOOK 1108 PG-564			
	FULL MARKET VALUE	129,412		
			TOTAL TAX ---	1,052.39**
			DATE #1	09/30/20
			AMT DUE	1,052.39
*****				
44.002-3-8.11	White Rd			44.002-3-8.11
Snyder Sylvia	105 Vac farmland		Brasher Falls School	ACCT 1- 23- 4
4 White Rd	Brasher Falls 402001	36,500		BILL 3866
Winthrop, NY 13697	ACRES 98.20	36,500		36,500
	EAST-0381278 NRTH-1740724			857.99
	DEED BOOK 1108 PG-564			
	FULL MARKET VALUE	42,941		
			TOTAL TAX ---	857.99**
			DATE #1	09/30/20
			AMT DUE	857.99
*****				
25.003-4-17	530 Hurley Rd			25.003-4-17
Sochia Jane M (Lu)	210 1 Family Res		ENH STAR 41834	ACCT 1- 91-12
530 Hurley Rd	Brasher Falls 402001	4,700	Brasher Falls School	BILL 3867
Brasher Falls, NY 13613	FRNT 86.00 DPTH 55.00	48,000		48,000
	EAST-0369130 NRTH-1760027			1,128.32
	DEED BOOK 2010 PG-6958			
	FULL MARKET VALUE	56,471		
			TOTAL TAX ---	0.00**
*****				
44.001-3-14	Mccarthy Rd			44.001-3-14
Soto Joseph E	322 Rural vac>10		Brasher Falls School	ACCT 1- 64- 4.2
Soto Blanca	Brasher Falls 402001	28,800		BILL 3868
157 Southworth St	46a(d)	28,800		28,800
Milford, CT 06460	FRNT 630.00 DPTH			676.99
	ACRES 48.60			
	EAST-0368433 NRTH-1739535			
	DEED BOOK 1004 PG-00571			
	FULL MARKET VALUE	33,882		
			TOTAL TAX ---	676.99**
			DATE #1	09/30/20
			AMT DUE	676.99
*****				

STATE OF NEW YORK  
COUNTY - St Lawrence  
SCHOOL - Brasher Falls  
TOWN - Stockholm  
SWIS - 408000

2 0 2 0 S C H O O L T A X R O L L  
T A X A B L E SECTION OF THE ROLL - 1  
OWNERS NAME SEQUENCE  
UNIFORM PERCENT OF VALUE IS 085.00

PAGE 1479  
VALUATION DATE-JUL 01, 2019  
TAXABLE STATUS DATE-MAR 01, 2020

TAX MAP PARCEL NUMBER	PROPERTY LOCATION & CLASS	ASSESSMENT	EXEMPTION CODE-----	SCHOOL
CURRENT OWNERS NAME	SCHOOL DISTRICT	LAND	TAX DESCRIPTION	TAXABLE VALUE
CURRENT OWNERS ADDRESS	PARCEL SIZE/GRID COORD	TOTAL	SPECIAL DISTRICTS	TAX AMOUNT
*****				
44.002-1-18	Green Meadows Rd		44.002-1-18	*****
Soto Joseph E	910 Priv forest		ACCT 1-64-3 & 1-	BILL 3869
Soto Blanca R	Brasher Falls 402001	10,300	Brasher Falls School	10,300 242.12
157 Southworth St	FRNT 522.00 DPTH	10,300		
Milford, CT 06460	ACRES 11.60			
	EAST-0374024 NRTH-1741762			
	DEED BOOK 949 PG-00864			
	FULL MARKET VALUE	12,118		
			TOTAL TAX ---	242.12**
			DATE #1	09/30/20
			AMT DUE	242.12
*****				
44.002-3-8.13	158 White Rd		44.002-3-8.13	*****
Sova John L	270 Mfg housing		Brasher Falls School	25,000 587.67
Sova Tina M	Brasher Falls 402001	13,900		
PO Box 356	248x150x256x130	25,000		
Winthrop, NY 13697	FRNT 248.00 DPTH 150.00			
	EAST-0379437 NRTH-1741200			
	DEED BOOK 2009 PG-20918			
	FULL MARKET VALUE	29,412		
			TOTAL TAX ---	587.67**
			DATE #1	09/30/20
			AMT DUE	587.67
*****				
35.003-1-7.1	1729 Cr 49		35.003-1-7.1	*****
Sova William J	270 Mfg housing - WTRFNT		ACCT 1- 14-12	BILL 3871
1729 County Route 49	Brasher Falls 402001	16,200	BAS STAR 41854	26,100
Winthrop, NY 13697	See 1084/110 & 2014/8581	75,000	Brasher Falls School	75,000 1,763.00
	150'wf			
	FRNT 150.00 DPTH 654.00			
	ACRES 2.20 BANK8888869			
	EAST-0384838 NRTH-1745090			
	DEED BOOK 2014 PG-10626			
	FULL MARKET VALUE	88,235		
			TOTAL TAX ---	1,149.47**
			DATE #1	09/30/20
			AMT DUE	1,149.47
*****				
55.004-2-24	115 Converse Rd		55.004-2-24	*****
Spiridakis Donald Jr	210 1 Family Res		Brasher Falls School	72,000 1,692.48
Spiridakis Julee	Brasher Falls 402001	15,900		
115 Converse Rd	270x326	72,000		
Winthrop, NY 13697	ACRES 1.90 BANK8888220			
	EAST-0384301 NRTH-1714716			
	DEED BOOK 2001 PG-13738			
	FULL MARKET VALUE	84,706		
			TOTAL TAX ---	1,692.48**
			DATE #1	09/30/20
			AMT DUE	1,692.48
*****				



STATE OF NEW YORK  
 COUNTY - St Lawrence  
 SCHOOL - Brasher Falls  
 TOWN - Stockholm  
 SWIS - 408000

2 0 2 0 S C H O O L T A X R O L L  
 T A X A B L E SECTION OF THE ROLL - 1  
 OWNERS NAME SEQUENCE  
 UNIFORM PERCENT OF VALUE IS 085.00

PAGE 1480  
 VALUATION DATE-JUL 01, 2019  
 TAXABLE STATUS DATE-MAR 01, 2020

TAX MAP PARCEL NUMBER	PROPERTY LOCATION & CLASS	ASSESSMENT	EXEMPTION CODE-----	SCHOOL
CURRENT OWNERS NAME	SCHOOL DISTRICT	LAND	TAX DESCRIPTION	TAXABLE VALUE
CURRENT OWNERS ADDRESS	PARCEL SIZE/GRID COORD	TOTAL	SPECIAL DISTRICTS	TAX AMOUNT
***** 56.003-1-2.1 *****				
120, 121 Converse Rd				ACCT 1- 21-12 BILL 3873
56.003-1-2.1	280 Res Multiple		Silo 42100	3,600
Spiridakis Veronica	Brasher Falls 402001	93,500	ENH STAR 41834	60,730
120 Converse Rd	ACRES 171.10 BANK8888869	220,000	Brasher Falls School	216,400
Winthrop, NY 13697	EAST-0385288 NRTH-1714043			5,086.83
	DEED BOOK 2012 PG-2009			
	FULL MARKET VALUE	258,824		
TOTAL TAX ---				3,659.27**
				DATE #1 09/30/20
				AMT DUE 3,659.27
***** 55.002-1-3 *****				
Off Scott Rd				ACCT 1- 79-11 BILL 3874
55.002-1-3	910 Priv forest		Brasher Falls School	5,800
Sponenburg Emma(LU)	Brasher Falls 402001	5,800		136.34
Sponenburg Robert	ACRES 10.00	5,800		
% Robert Sponenburg	EAST-0373808 NRTH-1726584			
6158 Doe Haven Dr	DEED BOOK 2018 PG-5687			
Farmington, NY 14425	FULL MARKET VALUE	6,824		
TOTAL TAX ---				136.34**
				DATE #1 09/30/20
				AMT DUE 136.34
***** 34.067-3-1 *****				
34.067-3-1	210 1 Family Res		BAS STAR 41854	ACCT 1- 57- 3 BILL 3875
St Hilaire Charles F	Brasher Falls 402001	13,400	Brasher Falls School	30,000
St Hilaire Jeanette M	170x215x190x180	30,000		26,100
PO Box 221	FRNT 170.00 DPTH 197.00			705.20
Winthrop, NY 13697	EAST-0380959 NRTH-1748473			
	DEED BOOK 1048 PG-00919			
	FULL MARKET VALUE	35,294		
TOTAL TAX ---				91.68**
				DATE #1 09/30/20
				AMT DUE 91.68
***** 34.004-1-14.2 *****				
34.004-1-14.2	Skinnerville Rd			ACCT 1-109-10.2 BILL 3876
St Hilaire Travis	311 Res vac land - WTRFNT		Brasher Falls School	2,500
PO Box 221	Brasher Falls 402001	2,500		58.77
Winthrop, NY 13697	72'wFx114x107x88x182x322	2,500		
	FRNT 72.00 DPTH 322.00			
	EAST-0375182 NRTH-1744455			
	DEED BOOK 2011 PG-17822			
	FULL MARKET VALUE	2,941		
TOTAL TAX ---				58.77**
				DATE #1 09/30/20
				AMT DUE 58.77
*****				

STATE OF NEW YORK  
COUNTY - St Lawrence  
SCHOOL - Brasher Falls  
TOWN - Stockholm  
SWIS - 408000

2 0 2 0 S C H O O L T A X R O L L  
T A X A B L E SECTION OF THE ROLL - 1  
OWNERS NAME SEQUENCE  
UNIFORM PERCENT OF VALUE IS 085.00

PAGE 1481  
VALUATION DATE-JUL 01, 2019  
TAXABLE STATUS DATE-MAR 01, 2020

TAX MAP PARCEL NUMBER	PROPERTY LOCATION & CLASS	ASSESSMENT	EXEMPTION CODE-----	SCHOOL
CURRENT OWNERS NAME	SCHOOL DISTRICT	LAND	TAX DESCRIPTION	TAXABLE VALUE
CURRENT OWNERS ADDRESS	PARCEL SIZE/GRID COORD	TOTAL	SPECIAL DISTRICTS	TAX AMOUNT
***** 34.004-1-15 *****				
34.004-1-15	754 Mccarthy Rd			ACCT 1- 44- 9 BILL 3877
St Hilaire Travis	210 1 Family Res - WTRFNT		BAS STAR 41854	26,100
PO Box 221	Brasher Falls 402001	8,700	Brasher Falls School	39,000
Winthrop, NY 13697	125x107x114x105	39,000		916.76
	FRNT 125.00 DPTH 106.00			
	EAST-0375046 NRTH-1744390			
	DEED BOOK 2011 PG-17822			
	FULL MARKET VALUE	45,882		
			TOTAL TAX ---	303.24**
			DATE #1	09/30/20
			AMT DUE	303.24
***** 33.004-2-22 *****				
33.004-2-22	Blind Crossing Rd			ACCT 1- 56-15 BILL 3878
St Pierre Mark	312 Vac w/imprv		Brasher Falls School	26,500
St Pierre Janet T	Brasher Falls 402001	18,500		622.93
284 Blind Crossing Rd	Barn	26,500		
Winthrop, NY 13697	891'ff			
	ACRES 42.20			
	EAST-0359140 NRTH-1746195			
	DEED BOOK 2000 PG-20799			
	FULL MARKET VALUE	31,176		
			TOTAL TAX ---	622.93**
			DATE #1	09/30/20
			AMT DUE	622.93
***** 33.004-2-23 *****				
33.004-2-23	Blind Crossing Rd			ACCT 1- 56-14 BILL 3879
St Pierre Mark	120 Field crops		Brasher Falls School	26,000
St Pierre Janet T	Brasher Falls 402001	26,000		611.17
284 Blind Crossing Rd	88.50ar Dairy Farm	26,000		
Winthrop, NY 13697	ACRES 77.10			
	EAST-0359486 NRTH-1744097			
	DEED BOOK 2000 PG-20799			
	FULL MARKET VALUE	30,588		
			TOTAL TAX ---	611.17**
			DATE #1	09/30/20
			AMT DUE	611.17
***** 34.003-1-17 *****				
34.003-1-17	284 Blind Crossing Rd			ACCT 1- 56-12 BILL 3880
St Pierre Mark	240 Rural res		BAS STAR 41854	26,100
St Pierre Janet T	Brasher Falls 402001	35,500	Brasher Falls School	129,000
284 Blind Crossing Rd	46.99a (D)	129,000		3,032.35
Winthrop, NY 13697	ACRES 45.50			
	EAST-0360422 NRTH-1745546			
	DEED BOOK 2000 PG-20799			
	FULL MARKET VALUE	151,765		
			TOTAL TAX ---	2,418.83**
			DATE #1	09/30/20
			AMT DUE	2,418.83

\*\*\*\*\*

STATE OF NEW YORK  
 COUNTY - St Lawrence  
 SCHOOL - Brasher Falls  
 TOWN - Stockholm  
 SWIS - 408000

2 0 2 0 S C H O O L T A X R O L L  
 T A X A B L E SECTION OF THE ROLL - 1  
 OWNERS NAME SEQUENCE  
 UNIFORM PERCENT OF VALUE IS 085.00

PAGE 1482  
 VALUATION DATE-JUL 01, 2019  
 TAXABLE STATUS DATE-MAR 01, 2020

TAX MAP PARCEL NUMBER	PROPERTY LOCATION & CLASS	ASSESSMENT	EXEMPTION CODE-----	SCHOOL
CURRENT OWNERS NAME	SCHOOL DISTRICT	LAND	TAX DESCRIPTION	TAXABLE VALUE
CURRENT OWNERS ADDRESS	PARCEL SIZE/GRID COORD	TOTAL	SPECIAL DISTRICTS	TAX AMOUNT
***** 34.003-1-16.2 *****				
34.003-1-16.2	Old Munson Rd/abandoned			ACCT 1- 3- 7.2 BILL 3881
St Pierre Mark E	910 Priv forest		Brasher Falls School	13,000 305.59
St Pierre Janet T	Brasher Falls 402001	13,000		
284 Blind Crossing Rd	ACRES 51.90	13,000		
Winthrop, NY 13697	EAST-0361310 NRTH-1745114			
	DEED BOOK 2006 PG-8410			
	FULL MARKET VALUE	15,294		
TOTAL TAX ---				305.59**
				DATE #1 09/30/20
				AMT DUE 305.59
***** 44.001-3-2.111 *****				
44.001-3-2.111	McCarthy Rd			ACCT 1- 1-14 BILL 3882
St Pierre Mark E	312 Vac w/imprv		Brasher Falls School	12,000 282.08
St Pierre Janet T	Brasher Falls 402001	8,000		
284 Blind Crossing Rd	See 1026/511	12,000		
Winthrop, NY 13697	ACRES 14.70			
	EAST-0364536 NRTH-1738562			
	DEED BOOK 1021 PG-1056			
	FULL MARKET VALUE	14,118		
TOTAL TAX ---				282.08**
				DATE #1 09/30/20
				AMT DUE 282.08
***** 56.001-2-7.1 *****				
56.001-2-7.1	855 Cr 49			ACCT 1- 11- 4.21 BILL 3883
St Pierre Pierre	260 Seasonal res		Brasher Falls School	26,000 611.17
St Pierre Lisa	Brasher Falls 402001	22,100		
134 Old Wawbeek Rd	Camp	26,000		
Tupper Lake, NY 12986	FRNT 278.00 DPTH			
	ACRES 13.30			
	EAST-0394653 NRTH-1726494			
	DEED BOOK 2011 PG-16212			
	FULL MARKET VALUE	30,588		
TOTAL TAX ---				611.17**
				DATE #1 09/30/20
				AMT DUE 611.17
***** 45.003-2-6 *****				
45.003-2-6	Off CR 49			ACCT 1-104- 5 BILL 3884
Stagliano Michael V	910 Priv forest		Brasher Falls School	24,000 564.16
PO Box 363	Brasher Falls 402001	24,000		
Plattekill, NY 12568-0363	ACRES 39.00	24,000		
	EAST-0391372 NRTH-1734363			
	DEED BOOK 00028 PG-00140			
	FULL MARKET VALUE	28,235		
TOTAL TAX ---				564.16**
				DATE #1 09/30/20
				AMT DUE 564.16
*****				

STATE OF NEW YORK  
 COUNTY - St Lawrence  
 SCHOOL - Brasher Falls  
 TOWN - Stockholm  
 SWIS - 408000

2 0 2 0 S C H O O L T A X R O L L  
 T A X A B L E SECTION OF THE ROLL - 1  
 OWNERS NAME SEQUENCE  
 UNIFORM PERCENT OF VALUE IS 085.00

PAGE 1483  
 VALUATION DATE-JUL 01, 2019  
 TAXABLE STATUS DATE-MAR 01, 2020

TAX MAP PARCEL NUMBER	PROPERTY LOCATION & CLASS	ASSESSMENT	EXEMPTION CODE-----	SCHOOL
CURRENT OWNERS NAME	SCHOOL DISTRICT	LAND	TAX DESCRIPTION	TAXABLE VALUE
CURRENT OWNERS ADDRESS	PARCEL SIZE/GRID COORD	TOTAL	SPECIAL DISTRICTS	TAX AMOUNT
***** 34.001-1-23.1 *****				
34.001-1-23.1	145 Mahoney Rd 210 1 Family Res		ENH STAR 41834	BILL 3885
Stark Boyden	Brasher Falls 402001	10,700	Brasher Falls School	60,730
Adams Jo Ann	1-Family Residence	86,000		2,021.57
145 Mahoney Rd	FRNT 128.00 DPTH			
Winthrop, NY 13697	ACRES 0.57			
	EAST-0362890 NRTH-1754000			
	DEED BOOK 1034 PG-01062			
	FULL MARKET VALUE	101,176		
			TOTAL TAX ---	594.01**
			DATE #1	09/30/20
			AMT DUE	594.01
***** 45.003-4-13.22 *****				
45.003-4-13.22	Off CR 49 105 Vac farmland		Brasher Falls School	BILL 3886
Stauffer Aaron	Brasher Falls 402001	9,000		211.56
Stauffer Renee	ACRES 11.00	9,000		
707 Ferris Rd	EAST-0391544 NRTH-0172870			
Nicholville, NY 12965	DEED BOOK 2015 PG-5772			
	FULL MARKET VALUE	10,588		
			TOTAL TAX ---	211.56**
			DATE #1	09/30/20
			AMT DUE	211.56
***** 44.004-2-6 *****				
44.004-2-6	30 Taylor St 270 Mfg housing - WTRFNT		Brasher Falls School	BILL 3887
Steenberg Cynthia L	Brasher Falls 402001	8,000		470.13
26 Beach St	4.10A (Survey)	20,000		
Massena, NY 13662	4.6A(D)			
	FRNT 220.00 DPTH			
	ACRES 4.00			
	EAST-0383248 NRTH-1728443			
	DEED BOOK 2012 PG-15878			
	FULL MARKET VALUE	23,529		
			TOTAL TAX ---	470.13**
			DATE #1	09/30/20
			AMT DUE	470.13
***** 44.002-3-6.12 *****				
44.002-3-6.12	9961 USH 11 120 Field crops		Brasher Falls School	BILL 3888
Sterling Robert C	Brasher Falls 402001	25,700		1,645.46
Sterling Rebecca R	FRNT 1148.00 DPTH	70,000		
850 State Route 9B	ACRES 13.40			
Champlain, NY 12919	EAST-0379616 NRTH-1739136			
	DEED BOOK 2015 PG-16888			
	FULL MARKET VALUE	82,353		
			TOTAL TAX ---	1,645.46**
			DATE #1	09/30/20
			AMT DUE	1,645.46


\*\*\*\*\*

STATE OF NEW YORK  
 COUNTY - St Lawrence  
 SCHOOL - Brasher Falls  
 TOWN - Stockholm  
 SWIS - 408000

2 0 2 0 S C H O O L T A X R O L L  
 T A X A B L E SECTION OF THE ROLL - 1  
 OWNERS NAME SEQUENCE  
 UNIFORM PERCENT OF VALUE IS 085.00

PAGE 1484  
 VALUATION DATE-JUL 01, 2019  
 TAXABLE STATUS DATE-MAR 01, 2020

TAX MAP PARCEL NUMBER	PROPERTY LOCATION & CLASS	ASSESSMENT	EXEMPTION CODE-----	SCHOOL
CURRENT OWNERS NAME	SCHOOL DISTRICT	LAND	TAX DESCRIPTION	TAXABLE VALUE
CURRENT OWNERS ADDRESS	PARCEL SIZE/GRID COORD	TOTAL	SPECIAL DISTRICTS	TAX AMOUNT
*****				
34.002-1-16	663 Sh 420			34.002-1-16
Steupert Friedel	240 Rural res		Brasher Falls School	83,000
Maccuaig William	Brasher Falls 402001	58,400		ACCT 1-110-11
663 State Highway 420	Life Use To Robert Hale	83,000		BILL 3889
Brasher Falls, NY 13613	95ar			1,951.05
	ACRES 99.34			
	EAST-0375280 NRTH-1753589			
	DEED BOOK 1027 PG-00120			
	FULL MARKET VALUE	97,647		
			TOTAL TAX ---	1,951.05**
				DATE #1 09/30/20
				AMT DUE 1,951.05
*****				
43.002-1-38	Crane Rd			43.002-1-38
Stevens Dale	910 Priv forest		Brasher Falls School	10,500
1380 Old Market Rd	Brasher Falls 402001	10,500		BILL 3890
Norwood, NY 13668	FRNT 481.00 DPTH	10,500		246.82
	ACRES 18.20			
	EAST-0354604 NRTH-1736247			
	DEED BOOK 2014 PG-10843			
	FULL MARKET VALUE	12,353		
			TOTAL TAX ---	246.82**
				DATE #1 09/30/20
				AMT DUE 246.82
*****				
43.002-2-14	Off Crane Rd			43.002-2-14
Stevens Dale	910 Priv forest		Brasher Falls School	8,000
Stevens Frances	Brasher Falls 402001	8,000		ACCT 1- 73- 8
1380 Old Market Rd	20ar	8,000		BILL 3891
Norwood, NY 13668	ACRES 22.20			188.05
	EAST-0355675 NRTH-1736595			
	DEED BOOK 2002 PG-20726			
	FULL MARKET VALUE	9,412		
			TOTAL TAX ---	188.05**
				DATE #1 09/30/20
				AMT DUE 188.05
*****				
34.076-1-14.1	657;284 SH 11C; SH 420			34.076-1-14.1
Stewart's Shops Corp	486 Mini-mart		Brasher Falls School	350,000
PO Box 435	Brasher Falls 402001	20,000		ACCT 1- 41-15
Saratoga Springs, NY 12866	combine 9/2019	350,000		BILL 3892
	0.683a(d)			8,227.31
	145x79x139x126x212			
	FRNT 145.00 DPTH 215.00			
	EAST-0382055 NRTH-1747715			
	DEED BOOK 1998 PG-10439			
	FULL MARKET VALUE	411,765		
			TOTAL TAX ---	8,227.31**
				DATE #1 09/30/20
				AMT DUE 8,227.31
*****				



STATE OF NEW YORK  
 COUNTY - St Lawrence  
 SCHOOL - Brasher Falls  
 TOWN - Stockholm  
 SWIS - 408000

2 0 2 0 S C H O O L T A X R O L L  
 T A X A B L E SECTION OF THE ROLL - 1  
 OWNERS NAME SEQUENCE  
 UNIFORM PERCENT OF VALUE IS 085.00

PAGE 1485  
 VALUATION DATE-JUL 01, 2019  
 TAXABLE STATUS DATE-MAR 01, 2020

TAX MAP PARCEL NUMBER	PROPERTY LOCATION & CLASS	ASSESSMENT	EXEMPTION CODE-----	SCHOOL
CURRENT OWNERS NAME	SCHOOL DISTRICT	LAND	TAX DESCRIPTION	TAXABLE VALUE
CURRENT OWNERS ADDRESS	PARCEL SIZE/GRID COORD	TOTAL	SPECIAL DISTRICTS	TAX AMOUNT
*****				
33.004-2-12.1	2959 Cr 49		33.004-2-12.1	*****
Stickney Carlton	240 Rural res		ACCT 1- 92-12	BILL 3893
2959 County Route 49	Brasher Falls 402001	29,000		60,730
Norwood, NY 13668	split 8/2019 LDC	65,000		1,527.93
	FRNT 652.00 DPTH			
	ACRES 18.50			
	EAST-0355378 NRTH-1751845			
	DEED BOOK 866 PG-00700			
	FULL MARKET VALUE	76,471		
			TOTAL TAX ---	100.37**
			DATE #1	09/30/20
			AMT DUE	100.37
*****				
33.002-3-5	2956 Cr 49		33.002-3-5	*****
Stickney Carlton E	210 1 Family Res		ACCT 1- 92-14	BILL 3894
2959 County Route 49	Brasher Falls 402001	16,000		1,339.88
Norwood, NY 13668	ACRES 2.00	57,000		
	EAST-0355515 NRTH-1752762			
	DEED BOOK 2004 PG-20743			
	FULL MARKET VALUE	67,059		
			TOTAL TAX ---	1,339.88**
			DATE #1	09/30/20
			AMT DUE	1,339.88
*****				
33.002-3-21	2928 Cr 49		33.002-3-21	*****
Stickney James	210 1 Family Res		ACCT 1- 93- 1.2	BILL 3895
Stickney Valerie	Brasher Falls 402001	16,000		60,730
2928 County Route 49	ACRES 2.00	95,000		2,233.13
Norwood, NY 13668	EAST-0356173 NRTH-1752616			
	DEED BOOK 00940 PG-01142			
	FULL MARKET VALUE	111,765		
			TOTAL TAX ---	805.57**
			DATE #1	09/30/20
			AMT DUE	805.57
*****				
33.002-3-6.1	Cr 49		33.002-3-6.1	*****
Stickney James A	323 Vacant rural		ACCT 1- 93- 1.1	BILL 3896
2928 County Route 49	Brasher Falls 402001	4,300		101.08
Norwood, NY 13668	10 Ar	4,300		
	ACRES 7.40			
	EAST-0355861 NRTH-1752647			
	DEED BOOK 2004 PG-20871			
	FULL MARKET VALUE	5,059		
			TOTAL TAX ---	101.08**
			DATE #1	09/30/20
			AMT DUE	101.08
*****				

STATE OF NEW YORK  
 COUNTY - St Lawrence  
 SCHOOL - Brasher Falls  
 TOWN - Stockholm  
 SWIS - 408000

2 0 2 0 S C H O O L T A X R O L L  
 T A X A B L E SECTION OF THE ROLL - 1  
 OWNERS NAME SEQUENCE  
 UNIFORM PERCENT OF VALUE IS 085.00

PAGE 1486  
 VALUATION DATE-JUL 01, 2019  
 TAXABLE STATUS DATE-MAR 01, 2020

TAX MAP PARCEL NUMBER	PROPERTY LOCATION & CLASS	ASSESSMENT	EXEMPTION CODE-----	SCHOOL
CURRENT OWNERS NAME	SCHOOL DISTRICT	LAND	TAX DESCRIPTION	TAXABLE VALUE
CURRENT OWNERS ADDRESS	PARCEL SIZE/GRID COORD	TOTAL	SPECIAL DISTRICTS	TAX AMOUNT
***** 33.004-2-12.2 *****				
33.004-2-12.2	CR 49			BILL 3897
Stickney Russell	311 Res vac land		Brasher Falls School	117.53
Stickney Mary	Brasher Falls 402001	5,000		
2929 County Route 49	Stickney survey 6/2019	5,000		
Norwood, NY 13668	created 8/2019 LDC			
	ACRES 10.62			
	EAST-0355895 NRTH-1751780			
	DEED BOOK 2019 PG-11783			
	FULL MARKET VALUE	5,882		
			TOTAL TAX ---	117.53**
			DATE #1	09/30/20
			AMT DUE	117.53
***** 33.002-3-7 *****				
33.002-3-7	Cr 49		ACCT 1- 92-11	BILL 3898
Stickney Russell E	910 Priv forest		Ag Distric 41720	4,763
Stickney Mary E	Brasher Falls 402001	59,500	Brasher Falls School	1,286.68
2929 County Route 49	113.88ar	59,500		
Norwood, NY 13668	FRNT 1100.00 DPTH			
	ACRES 117.20			
	EAST-0358870 NRTH-1753257			
MAY BE SUBJECT TO PAYMENT	DEED BOOK 2014 PG-11371			
UNDER AGDIST LAW TIL 2024	FULL MARKET VALUE	70,000		
			TOTAL TAX ---	1,286.68**
			DATE #1	09/30/20
			AMT DUE	1,286.68
***** 33.002-3-10 *****				
33.002-3-10	2929 Cr 49		ACCT 1- 92-13	BILL 3899
Stickney Russell Edward	210 1 Family Res		BAS STAR 41854	26,100
2929 County Route 49	Brasher Falls 402001	15,100	Brasher Falls School	2,303.65
Norwood, NY 13668	175x335x120x108x70x179	98,000		
	1.50ar			
	FRNT 175.00 DPTH			
	ACRES 1.10			
	EAST-0356069 NRTH-1752267			
	DEED BOOK 1034 PG-00910			
	FULL MARKET VALUE	115,294		
			TOTAL TAX ---	1,690.13**
			DATE #1	09/30/20
			AMT DUE	1,690.13
*****				



STATE OF NEW YORK  
 COUNTY - St Lawrence  
 SCHOOL - Brasher Falls  
 TOWN - Stockholm  
 SWIS - 408000

2 0 2 0 S C H O O L T A X R O L L  
 T A X A B L E SECTION OF THE ROLL - 1  
 OWNERS NAME SEQUENCE  
 UNIFORM PERCENT OF VALUE IS 085.00

PAGE 1487  
 VALUATION DATE-JUL 01, 2019  
 TAXABLE STATUS DATE-MAR 01, 2020

TAX MAP PARCEL NUMBER	PROPERTY LOCATION & CLASS	ASSESSMENT	EXEMPTION CODE-----	SCHOOL
CURRENT OWNERS NAME	SCHOOL DISTRICT	LAND	TAX DESCRIPTION	TAXABLE VALUE
CURRENT OWNERS ADDRESS	PARCEL SIZE/GRID COORD	TOTAL	SPECIAL DISTRICTS	TAX AMOUNT
***** 34.004-6-56 *****				
453 SH 11C				ACCT 1- 95- 7 BILL 3900
34.004-6-56	210 1 Family Res		Brasher Falls School	80,000 1,880.53
Stinson Steven D	Brasher Falls 402001	16,000		
Stinson Judith Ann	2.04(D)	80,000		
PO Box 373	FRNT 120.00 DPTH			
Winthrop, NY 13697	ACRES 2.04			
	EAST-0378200 NRTH-1744114			
	DEED BOOK 2018 PG-7581			
	FULL MARKET VALUE	94,118		
TOTAL TAX ---				1,880.53**
				DATE #1 09/30/20
				AMT DUE 1,880.53
***** 44.002-3-21.2 *****				
9884 Ush 11				BILL 3901
44.002-3-21.2	720 Mine/quarry		Brasher Falls School	52,000 1,222.34
Stockholm Sand & Gravel	Brasher Falls 402001	48,000		
8765 US Highway 11	ACRES 85.80	52,000		
Potsdam, NY 13676	EAST-0378463 NRTH-1736378			
	DEED BOOK 2019 PG-12879			
	FULL MARKET VALUE	61,176		
TOTAL TAX ---				1,222.34**
				DATE #1 09/30/20
				AMT DUE 1,222.34
***** 44.004-2-1 *****				
324 East Part Rd				ACCT 1- 97- 9 BILL 3902
44.004-2-1	105 Vac farmland - WTRFNT		Brasher Falls School	27,900 655.83
Stockholm Sand & Gravel	Brasher Falls 402001	27,900		
8765 US Highway 11	765'fr	27,900		
Potsdam, NY 13676	ACRES 26.50			
	EAST-0378939 NRTH-1735038			
	DEED BOOK 2019 PG-13208			
	FULL MARKET VALUE	32,824		
TOTAL TAX ---				655.83**
				DATE #1 09/30/20
				AMT DUE 655.83
***** 45.063-1-6 *****				
36 Cr 54				ACCT 1- 3- 5 BILL 3903
45.063-1-6	210 1 Family Res		BAS STAR 41854	26,100
Stone Brian	Brasher Falls 402001	16,400	Brasher Falls School	85,000 1,998.06
Stone Kimberly	FRNT 362.00 DPTH 255.00	85,000		
36 County Route 54	ACRES 2.40			
Winthrop, NY 13697	EAST-0391155 NRTH-1732703			
	DEED BOOK 1998 PG-2612			
	FULL MARKET VALUE	100,000		
TOTAL TAX ---				1,384.54**
				DATE #1 09/30/20
				AMT DUE 1,384.54

\*\*\*\*\*

STATE OF NEW YORK  
 COUNTY - St Lawrence  
 SCHOOL - Brasher Falls  
 TOWN - Stockholm  
 SWIS - 408000

2 0 2 0 S C H O O L T A X R O L L  
 T A X A B L E SECTION OF THE ROLL - 1  
 OWNERS NAME SEQUENCE  
 UNIFORM PERCENT OF VALUE IS 085.00

PAGE 1488  
 VALUATION DATE-JUL 01, 2019  
 TAXABLE STATUS DATE-MAR 01, 2020

TAX MAP PARCEL NUMBER	PROPERTY LOCATION & CLASS	ASSESSMENT	EXEMPTION CODE-----	SCHOOL
CURRENT OWNERS NAME	SCHOOL DISTRICT	LAND	TAX DESCRIPTION	TAXABLE VALUE
CURRENT OWNERS ADDRESS	PARCEL SIZE/GRID COORD	TOTAL	SPECIAL DISTRICTS	TAX AMOUNT
***** 45.063-1-7.2 *****				
45.063-1-7.2	CR 49			BILL 3904
Stone Joyce M (Estate)	311 Res vac land		Brasher Falls School	200 4.70
1120 County Route 49	Brasher Falls 402001	200		
Winthrop, NY 13697	50x180x155x198x199x200	200		
	FRNT 50.00 DPTH 200.00			
	EAST-0391113 NRTH-1732335			
	DEED BOOK 2014 PG-1861			
	FULL MARKET VALUE	235		
TOTAL TAX ---				4.70**
				DATE #1 09/30/20
				AMT DUE 4.70
***** 45.062-1-1 *****				
45.062-1-1	1166 Cr 49			ACCT 1- 94- 9.11 BILL 3905
Stone Laurie J	270 Mfg housing		BAS STAR 41854	26,100
1120 County Route 49	Brasher Falls 402001	9,200	Brasher Falls School	27,000 634.68
Winthrop, NY 13697	Also 1083/836	27,000		
	FRNT 150.00 DPTH 140.00			
	ACRES 0.46			
	EAST-0390118 NRTH-1732939			
	DEED BOOK 1103 PG-489			
	FULL MARKET VALUE	31,765		
TOTAL TAX ---				21.16**
				DATE #1 09/30/20
				AMT DUE 21.16
***** 56.001-2-16 *****				
56.001-2-16	Barrett Rd			ACCT 1- 65-14 BILL 3906
Strack David M	910 Priv forest		Brasher Falls School	14,000 329.09
PO Box 635	Brasher Falls 402001	14,000		
Parishville, NY 13672	500'fr	14,000		
	ACRES 24.40			
	EAST-0394904 NRTH-1720143			
	DEED BOOK 1999 PG-19167			
	FULL MARKET VALUE	16,471		
TOTAL TAX ---				329.09**
				DATE #1 09/30/20
				AMT DUE 329.09
***** 44.001-3-8 *****				
44.001-3-8	Mccarthy Rd			ACCT 1- 68-12 BILL 3907
Streeter Andrea	910 Priv forest		Brasher Falls School	11,300 265.62
95 Daly Rd	Brasher Falls 402001	11,300		
Massena, NY 13662	12ar	11,300		
	ACRES 13.60			
	EAST-0366485 NRTH-1739535			
	DEED BOOK 2017 PG-14488			
	FULL MARKET VALUE	13,294		
TOTAL TAX ---				265.62**
				DATE #1 09/30/20
				AMT DUE 265.62
*****				

STATE OF NEW YORK  
 COUNTY - St Lawrence  
 SCHOOL - Brasher Falls  
 TOWN - Stockholm  
 SWIS - 408000

2 0 2 0 S C H O O L T A X R O L L  
 T A X A B L E SECTION OF THE ROLL - 1  
 OWNERS NAME SEQUENCE  
 UNIFORM PERCENT OF VALUE IS 085.00

PAGE 1489  
 VALUATION DATE-JUL 01, 2019  
 TAXABLE STATUS DATE-MAR 01, 2020

TAX MAP PARCEL NUMBER	PROPERTY LOCATION & CLASS	ASSESSMENT	EXEMPTION CODE-----	SCHOOL
CURRENT OWNERS NAME	SCHOOL DISTRICT	LAND	TAX DESCRIPTION	TAXABLE VALUE
CURRENT OWNERS ADDRESS	PARCEL SIZE/GRID COORD	TOTAL	SPECIAL DISTRICTS	TAX AMOUNT
*****				
55.002-3-6	40 Scott Rd 270 Mfg housing		Brasher Falls School	55.002-3-6 ***** 23,000
Striper Management Corp	Brasher Falls 402001	20,000		BILL 3908 540.65
332 Route 306	Subd Lot (19)	23,000		
Monsey, NY 10952	299x2115x297x2156 FRNT 299.00 DPTH ACRES 14.50 EAST-0374128 NRTH-1722898 DEED BOOK 2002 PG-2178 FULL MARKET VALUE	27,059		
TOTAL TAX ---				540.65**
				DATE #1 09/30/20
				AMT DUE 540.65
*****				
55.002-3-15	621,621A, 623 Elliott Rd 271 Mfg housings		Brasher Falls School	55.002-3-15 ***** 35,000
Striper Management Corp	Brasher Falls 402001	21,000		BILL 3909 822.73
% Terry Law	Sub Lot (10)	35,000		
PO Box 207	(2) Trailers			
West Stockholm, NY 13696	FRNT 450.00 DPTH ACRES 7.20 EAST-0375735 NRTH-1721849 DEED BOOK 2002 PG-2181 FULL MARKET VALUE	41,176		
TOTAL TAX ---				822.73**
				DATE #1 09/30/20
				AMT DUE 822.73
*****				
55.002-3-23	276 Buckton Rd 270 Mfg housing		Brasher Falls School	55.002-3-23 ***** 35,000
Striper Management Corp	Brasher Falls 402001	25,000		BILL 3910 822.73
% Rose Malone	Sub Lot (1)	35,000		
43 Haig Rd	330x1720x771x871x449x880			
Massena, NY 13662	FRNT 330.00 DPTH ACRES 22.40 EAST-0373765 NRTH-1720205 DEED BOOK 2013 PG-16363 FULL MARKET VALUE	41,176		
TOTAL TAX ---				822.73**
				DATE #1 09/30/20
				AMT DUE 822.73
*****				

STATE OF NEW YORK  
 COUNTY - St Lawrence  
 SCHOOL - Brasher Falls  
 TOWN - Stockholm  
 SWIS - 408000

2 0 2 0 S C H O O L T A X R O L L  
 T A X A B L E SECTION OF THE ROLL - 1  
 OWNERS NAME SEQUENCE  
 UNIFORM PERCENT OF VALUE IS 085.00

PAGE 1490  
 VALUATION DATE-JUL 01, 2019  
 TAXABLE STATUS DATE-MAR 01, 2020

TAX MAP PARCEL NUMBER	PROPERTY LOCATION & CLASS	ASSESSMENT	EXEMPTION CODE-----	SCHOOL
CURRENT OWNERS NAME	SCHOOL DISTRICT	LAND	TAX DESCRIPTION	TAXABLE VALUE
CURRENT OWNERS ADDRESS	PARCEL SIZE/GRID COORD	TOTAL	SPECIAL DISTRICTS	TAX AMOUNT
*****				
45.062-1-9	1053 Buckton Rd			45.062-1-9
Stuart Mary Jo (Lu)	270 Mfg housing		BAS STAR 41854	ACCT 1- 81-12.3
Brothers Roy E (Lu)	Brasher Falls 402001	19,400	Brasher Falls School	BILL 3911
1053 Buckton Rd	6.40a(d) Saw Mill & Trlr	30,000		26,100
Winthrop, NY 13697	FRNT 280.00 DPTH			705.20
	ACRES 5.40			
	EAST-0389217 NRTH-1732705			
	DEED BOOK 2008 PG-10151			
	FULL MARKET VALUE	35,294		
			TOTAL TAX ---	91.68**
			DATE #1	09/30/20
			AMT DUE	91.68
*****				
34.004-6-52	1810 Cr 49			34.004-6-52
Stutzman Emery	240 Rural res		Ag Buildin 41700	ACCT 1- 17- 3
Stutzman Amanda	Brasher Falls 402001	49,000	Brasher Falls School	BILL 3912
1810 County Route 49	plot revised 4/2019 LDC	119,000		30,000
Winthrop, NY 13697	84.43a(part) *s/i/d/f			2,092.09
	Maine survey 1/2019			
	FRNT 1244.00 DPTH			
	ACRES 80.10			
	EAST-0383825 NRTH-1746841			
	DEED BOOK 2019 PG-4573			
	FULL MARKET VALUE	140,000		
			TOTAL TAX ---	2,092.09**
			DATE #1	09/30/20
			AMT DUE	2,092.09
*****				
34.004-6-53	Off CR 49 Rd			34.004-6-53
Stutzman Emery	323 Vacant rural		Brasher Falls School	BILL 3913
Stutzman Amanda	Brasher Falls 402001	2,000		47.01
1810 County Route 49	Maine survey 1/2019	2,000		
Winthrop, NY 13697	84.43a(part) s/i/d/f			
	plot revised 4/2019 LDC			
	ACRES 3.60			
	EAST-0383830 NRTH-1747250			
	DEED BOOK 2019 PG-4573			
	FULL MARKET VALUE	2,353		
			TOTAL TAX ---	47.01**
			DATE #1	09/30/20
			AMT DUE	47.01
*****				

\*\*\*\*\*

STATE OF NEW YORK  
 COUNTY - St Lawrence  
 SCHOOL - Brasher Falls  
 TOWN - Stockholm  
 SWIS - 408000

2 0 2 0 S C H O O L T A X R O L L  
 T A X A B L E SECTION OF THE ROLL - 1  
 OWNERS NAME SEQUENCE  
 UNIFORM PERCENT OF VALUE IS 085.00

PAGE 1491  
 VALUATION DATE-JUL 01, 2019  
 TAXABLE STATUS DATE-MAR 01, 2020

TAX MAP PARCEL NUMBER	PROPERTY LOCATION & CLASS	ASSESSMENT	EXEMPTION CODE-----	SCHOOL
CURRENT OWNERS NAME	SCHOOL DISTRICT	LAND	TAX DESCRIPTION	TAXABLE VALUE
CURRENT OWNERS ADDRESS	PARCEL SIZE/GRID COORD	TOTAL	SPECIAL DISTRICTS	TAX AMOUNT
***** 34.004-2-30 *****				
2047 CR 49				BILL 3914
34.004-2-30	240 Rural res		Ag Buildin 41700	30,000
Stutzman Enos J	Brasher Falls 402001	16,000	Brasher Falls School	48,000
Stutzman Iva U	Maine survey 2/2019	78,000		
2047 County Route 49	19.43a(d)			
Winthrop, NY 13697	FRNT 865.00 DPTH			
	ACRES 19.40			
MAY BE SUBJECT TO PAYMENT	EAST-0375190 NRTH-1747820			
UNDER RPTL483 UNTIL 2029	DEED BOOK 2019 PG-4565			
	FULL MARKET VALUE	91,765		
TOTAL TAX ---				1,128.32**
				DATE #1 09/30/20
				AMT DUE 1,128.32
***** 34.067-1-15 *****				
360 Sh 420				ACCT 1- 11-13 BILL 3915
34.067-1-15	210 1 Family Res		ENH STAR 41834	60,730
Sullivan Gloria A	Brasher Falls 402001	11,100	Brasher Falls School	90,000
Sullivan William P	140x140x130x140	90,000		
360 State Highway 420	FRNT 140.00 DPTH 140.00			
Winthrop, NY 13697	ACRES 0.50			
	EAST-0380704 NRTH-1749143			
	DEED BOOK 2010 PG-15812			
	FULL MARKET VALUE	105,882		
TOTAL TAX ---				688.04**
				DATE #1 09/30/20
				AMT DUE 688.04
***** 44.004-2-17 *****				
80 East Part Rd				BILL 3916
44.004-2-17	210 1 Family Res - WTRFNT		BAS STAR 41854	26,100
Sullivan James E Jr	Brasher Falls 402001	20,000	Brasher Falls School	136,000
80 East Part Rd	Subd Lot (2)	136,000		
Winthrop, NY 13697	275' River Ft			
	FRNT 200.00 DPTH			
	ACRES 6.00			
	EAST-0381537 NRTH-1728897			
	DEED BOOK 2000 PG-5745			
	FULL MARKET VALUE	160,000		
TOTAL TAX ---				2,583.38**
				DATE #1 09/30/20
				AMT DUE 2,583.38
*****				

STATE OF NEW YORK  
 COUNTY - St Lawrence  
 SCHOOL - Brasher Falls  
 TOWN - Stockholm  
 SWIS - 408000

2 0 2 0 S C H O O L T A X R O L L  
 T A X A B L E SECTION OF THE ROLL - 1  
 OWNERS NAME SEQUENCE  
 UNIFORM PERCENT OF VALUE IS 085.00

PAGE 1492  
 VALUATION DATE-JUL 01, 2019  
 TAXABLE STATUS DATE-MAR 01, 2020

TAX MAP PARCEL NUMBER	PROPERTY LOCATION & CLASS	ASSESSMENT	EXEMPTION CODE-----	SCHOOL
CURRENT OWNERS NAME	SCHOOL DISTRICT	LAND	TAX DESCRIPTION	TAXABLE VALUE
CURRENT OWNERS ADDRESS	PARCEL SIZE/GRID COORD	TOTAL	SPECIAL DISTRICTS	TAX AMOUNT
***** 44.002-2-13 *****				
350 Sh 11C				ACCT 1- 84-14
44.002-2-13	210 1 Family Res		BAS STAR 41854	BILL 3917
Sullivan William	Brasher Falls 402001	15,000	Brasher Falls School	26,100
Sullivan Jamie	200x200 (D)	100,000		2,350.66
350 State Highway 11C	FRNT 200.00 DPTH 170.00			
Winthrop, NY 13697	ACRES 1.00 BANK8888220			
	EAST-0376731 NRTH-1742173			
	DEED BOOK 2002 PG-13918			
	FULL MARKET VALUE	117,647		
TOTAL TAX ---				1,737.14**
				DATE #1 09/30/20
				AMT DUE 1,737.14
***** 34.067-1-14.112 *****				
	SH 420			BILL 3918
34.067-1-14.112	311 Res vac land		Brasher Falls School	89.33
Sullivan William P	Brasher Falls 402001	3,800		
Sullivan Gloria A	130x200x132x340x140	3,800		
360 State Highway 420	FRNT 130.00 DPTH 200.00			
Winthrop, NY 13697	EAST-0380560 NRTH-1749231			
	DEED BOOK 2011 PG-19394			
	FULL MARKET VALUE	4,471		
TOTAL TAX ---				89.33**
				DATE #1 09/30/20
				AMT DUE 89.33
***** 55.002-2-1.2 *****				
	516 Buckton Rd			BILL 3919
55.002-2-1.2	240 Rural res		BAS STAR 41854	26,100
Suriano Angelo P	Brasher Falls 402001	39,500	Brasher Falls School	1,645.46
PO Box 269	So. Of Rd	70,000		
Winthrop, NY 13697	FRNT 733.00 DPTH			
	ACRES 43.60			
	EAST-0379286 NRTH-1723643			
	DEED BOOK 1064 PG-330			
	FULL MARKET VALUE	82,353		
TOTAL TAX ---				1,031.94**
				DATE #1 09/30/20
				AMT DUE 1,031.94
***** 25.004-1-3 *****				
	906 Sh 420			ACCT 1-104- 2
25.004-1-3	240 Rural res		BAS STAR 41854	BILL 3920
Susice Gale	Brasher Falls 402001	65,900	Brasher Falls School	26,100
Susice Lisa	ACRES 92.70	95,000		2,233.13
% Kirsten Marsh (LC)	EAST-0373028 NRTH-1760962			
906 State Highway 420	DEED BOOK 2008 PG-439			
Brasher Falls, NY 13613	FULL MARKET VALUE	111,765		
TOTAL TAX ---				1,619.61**
				DATE #1 09/30/20
				AMT DUE 1,619.61
*****				

STATE OF NEW YORK  
 COUNTY - St Lawrence  
 SCHOOL - Brasher Falls  
 TOWN - Stockholm  
 SWIS - 408000

2 0 2 0 S C H O O L T A X R O L L  
 T A X A B L E SECTION OF THE ROLL - 1  
 OWNERS NAME SEQUENCE  
 UNIFORM PERCENT OF VALUE IS 085.00

PAGE 1493  
 VALUATION DATE-JUL 01, 2019  
 TAXABLE STATUS DATE-MAR 01, 2020

TAX MAP PARCEL NUMBER	PROPERTY LOCATION & CLASS	ASSESSMENT	EXEMPTION CODE-----	SCHOOL
CURRENT OWNERS NAME	SCHOOL DISTRICT	LAND	TAX DESCRIPTION	TAXABLE VALUE
CURRENT OWNERS ADDRESS	PARCEL SIZE/GRID COORD	TOTAL	SPECIAL DISTRICTS	TAX AMOUNT
*****				
44.002-2-24.1	120 Sh 11C 240 Rural res		BAS STAR 41854	44.002-2-24.1
Sutton James P	Brasher Falls 402001	22,300	Brasher Falls School	ACCT 1- 13-11
Sutton Deborah	ACRES 18.10	152,000		BILL 3921
120 State Highway 11C	EAST-0372505 NRTH-1736825			26,100
Winthrop, NY 13697	DEED BOOK 1089 PG-778			3,573.00
	FULL MARKET VALUE	178,824		
TOTAL TAX ---				2,959.48**
			DATE #1	09/30/20
			AMT DUE	2,959.48
*****				
44.001-3-22.1	81 Sh 11C 240 Rural res		ENH STAR 41834	44.001-3-22.1
Sutton William H (LU)	Brasher Falls 402001	58,900	Brasher Falls School	ACCT 1- 13-10.11
Sutton Barbara A (LU)	1275'fr	143,000		BILL 3922
81 State Highway 11C	ACRES 111.30			60,730
Winthrop, NY 13697	EAST-0371399 NRTH-1737243			3,361.45
	DEED BOOK 2015 PG-7886			
	FULL MARKET VALUE	168,235		
TOTAL TAX ---				1,933.89**
			DATE #1	09/30/20
			AMT DUE	1,933.89
*****				
44.002-1-15	Green Meadows Rd 910 Priv forest		Brasher Falls School	44.002-1-15
Swaney Robert E	Brasher Falls 402001	9,800		ACCT 1-64-3 & 1-
Swaney Terry A	ACRES 10.60	9,800		9,800
362 Shore Rd	EAST-0373010 NRTH-1740874			BILL 3923
Old Lyme, CT 06371	DEED BOOK 949 PG-00412			230.36
	FULL MARKET VALUE	11,529		
TOTAL TAX ---				230.36**
			DATE #1	09/30/20
			AMT DUE	230.36
*****				
25.004-1-2	878 Sh 420 240 Rural res		Brasher Falls School	25.004-1-2
Swartzentruber (LC) Levi	Brasher Falls 402001	33,400		ACCT 1- 35- 4
115 Water St	44.02a (D)	64,000		64,000
Nicholville, NY 12965	ACRES 42.70			BILL 3924
	EAST-0373461 NRTH-1760292			1,504.42
	DEED BOOK 2016 PG-2516			
	FULL MARKET VALUE	75,294		
TOTAL TAX ---				1,504.42**
			DATE #1	09/30/20
			AMT DUE	1,504.42
*****				

STATE OF NEW YORK  
COUNTY - St Lawrence  
SCHOOL - Brasher Falls  
TOWN - Stockholm  
SWIS - 408000

2 0 2 0 S C H O O L T A X R O L L  
T A X A B L E SECTION OF THE ROLL - 1  
OWNERS NAME SEQUENCE  
UNIFORM PERCENT OF VALUE IS 085.00

PAGE 1494  
VALUATION DATE-JUL 01, 2019  
TAXABLE STATUS DATE-MAR 01, 2020

TAX MAP PARCEL NUMBER	PROPERTY LOCATION & CLASS	ASSESSMENT	EXEMPTION CODE-----	SCHOOL
CURRENT OWNERS NAME	SCHOOL DISTRICT	LAND	TAX DESCRIPTION	TAXABLE VALUE
CURRENT OWNERS ADDRESS	PARCEL SIZE/GRID COORD	TOTAL	SPECIAL DISTRICTS	TAX AMOUNT
*****				
34.001-1-38	Sh 420			34.001-1-38 *****
Swartzentruber (LC) Levi	314 Rural vac<10		Brasher Falls School	ACCT 1- 91-15 BILL 3925
115 Water St	Brasher Falls 402001	1,000		1,000 23.51
Nicholville, NY 12965	FRNT 100.00 DPTH 196.00	1,000		
	EAST-0372349 NRTH-1759625			
	DEED BOOK 2016 PG-2516			
	FULL MARKET VALUE	1,176		
			TOTAL TAX ---	23.51**
			DATE #1	09/30/20
			AMT DUE	23.51
*****				
45.062-1-14.1	1080 Buckton Rd			45.062-1-14.1 *****
Sweeney Arthur(LU)	210 1 Family Res		ENH STAR 41834	ACCT 1- 94- 6 BILL 3926
Sweeney Linda(LU)	Brasher Falls 402001	13,000	Brasher Falls School	79,000 60,730
1080 Buckton Rd	225x175	79,000		1,857.02
Winthrop, NY 13697	FRNT 225.00 DPTH 175.00			
	ACRES 1.00			
	EAST-0389978 NRTH-1732454			
	DEED BOOK 2019 PG-11454			
	FULL MARKET VALUE	92,941		
			TOTAL TAX ---	429.47**
			DATE #1	09/30/20
			AMT DUE	429.47
*****				
56.001-2-12	795 Cr 49			56.001-2-12 *****
Sweeney Scott	910 Priv forest		Brasher Falls School	ACCT 1- 11- 3.1 BILL 3927
Sweeney Bobbie Jo	Brasher Falls 402001	15,400		15,400 362.00
1070 Buckton Rd	FRNT 494.00 DPTH	15,400		
Winthrop, NY 13697	ACRES 32.40			
	EAST-0395464 NRTH-1725092			
	DEED BOOK 2020 PG-5273			
	FULL MARKET VALUE	18,118		
PRIOR OWNER ON 3/01/2020				
Wentzel Christopher K				
			TOTAL TAX ---	362.00**
			DATE #1	09/30/20
			AMT DUE	362.00
*****				
45.062-1-14.2	1070 Buckton Rd			45.062-1-14.2 *****
Sweeney Scott E	210 1 Family Res		Brasher Falls School	86,000 2,021.57
Sweeney Bobbie J	Brasher Falls 402001	12,000		
1070 Buckton Rd	FRNT 192.00 DPTH 175.00	86,000		
Winthrop, NY 13697	EAST-0389771 NRTH-1732410			
	DEED BOOK 2016 PG-15490			
	FULL MARKET VALUE	101,176		
			TOTAL TAX ---	2,021.57**
			DATE #1	09/30/20
			AMT DUE	2,021.57
*****				



STATE OF NEW YORK  
 COUNTY - St Lawrence  
 SCHOOL - Brasher Falls  
 TOWN - Stockholm  
 SWIS - 408000

2 0 2 0 S C H O O L T A X R O L L  
 T A X A B L E SECTION OF THE ROLL - 1  
 OWNERS NAME SEQUENCE  
 UNIFORM PERCENT OF VALUE IS 085.00

PAGE 1495  
 VALUATION DATE-JUL 01, 2019  
 TAXABLE STATUS DATE-MAR 01, 2020

TAX MAP PARCEL NUMBER	PROPERTY LOCATION & CLASS	ASSESSMENT	EXEMPTION CODE-----	SCHOOL
CURRENT OWNERS NAME	SCHOOL DISTRICT	LAND	TAX DESCRIPTION	TAXABLE VALUE
CURRENT OWNERS ADDRESS	PARCEL SIZE/GRID COORD	TOTAL	SPECIAL DISTRICTS	TAX AMOUNT
*****				
45.062-1-16	Off Buckton Rd			45.062-1-16 *****
Sweeney Scott E	105 Vac farmland		Brasher Falls School	200
Sweeney Bobbie J	Brasher Falls 402001	200		BILL 3929
1070 Buckton Rd	FRNT 192.00 DPTH 60.00	200		4.70
Winthrop, NY 13697	EAST-0389796 NRTH-1732295			
	DEED BOOK 2016 PG-15490			
	FULL MARKET VALUE	235		
TOTAL TAX ---				4.70**
				DATE #1 09/30/20
				AMT DUE 4.70
*****				
44.002-3-5.311	Ush 11			44.002-3-5.311 *****
Sylvia Snyder	105 Vac farmland		Brasher Falls School	23,100
4 White Rd	Brasher Falls 402001	23,100		BILL 3930
Winthrop, NY 13697	20'fr Rd	23,100		543.00
	ACRES 59.30			
	EAST-0379914 NRTH-1736746			
	DEED BOOK 1108 PG-564			
	FULL MARKET VALUE	27,176		
TOTAL TAX ---				543.00**
				DATE #1 09/30/20
				AMT DUE 543.00
*****				

STATE OF NEW YORK  
 COUNTY - St Lawrence  
 SCHOOL - Brasher Falls  
 TOWN - Stockholm  
 SWIS - 408000

2020 SCHOOL TAX ROLL  
 TAXABLE SECTION OF THE ROLL - 1  
 NAME SECTION - S  
 UNIFORM PERCENT OF VALUE IS 085.00

PAGE 1496  
 VALUATION DATE-JUL 01, 2019  
 TAXABLE STATUS DATE-MAR 01, 2020  
 RPS155/V04/L015  
 CURRENT DATE 8/14/2020

\*\*\* SPECIAL DISTRICT SUMMARY \*\*\*

CODE	DISTRICT NAME	TOTAL PARCELS	EXTENSION TYPE	EXTENSION VALUE	AD VALOREM VALUE	EXEMPT AMOUNT	TAXABLE VALUE	TOTAL TAX
------	---------------	---------------	----------------	-----------------	------------------	---------------	---------------	-----------

NO SPECIAL DISTRICTS AT THIS LEVEL

\*\*\* SCHOOL DISTRICT SUMMARY \*\*\*

CODE	DISTRICT NAME	TOTAL PARCELS	ASSESSED LAND	ASSESSED TOTAL	EXEMPT AMOUNT	TOTAL TAXABLE	TOTAL TAX
					----- STAR AMOUNT	----- STAR TAXABLE	
	Brasher Falls	146	3113,300	7428,800	289,861	7,138,939	
402001					1440,590	5,698,349	133,948.85
	S U B - T O T A L	146	3113,300	7428,800	289,861	7,138,939	
	S U B - T O T A L (CONT)				1440,590	5,698,349	133,948.85
	T O T A L	146	3113,300	7428,800	289,861	7,138,939	
	T O T A L (CONT)				1440,590	5,698,349	133,948.85

\*\*\* SYSTEM CODES SUMMARY \*\*\*

NO SYSTEM EXEMPTIONS AT THIS LEVEL

\*\*\* EXEMPTION SUMMARY \*\*\*

CODE	DESCRIPTION	TOTAL PARCELS	SCHOOL
41700	Ag Buildin	2	60,000
41720	Ag Distric	5	174,661
41834	ENH STAR	15	882,490
41854	BAS STAR	21	548,100
41864	B STAR MH	1	10,000

STATE OF NEW YORK  
 COUNTY - St Lawrence  
 SCHOOL - Brasher Falls  
 TOWN - Stockholm  
 SWIS - 408000

2020 SCHOOL TAX ROLL  
 TAXABLE SECTION OF THE ROLL - 1  
 NAME SECTION - S  
 UNIFORM PERCENT OF VALUE IS 085.00

PAGE 1497  
 VALUATION DATE-JUL 01, 2019  
 TAXABLE STATUS DATE-MAR 01, 2020  
 RPS155/V04/L015  
 CURRENT DATE 8/14/2020

\*\*\* EXEMPTION SUMMARY \*\*\*

CODE	DESCRIPTION	TOTAL PARCELS	SCHOOL
42100	Silo	4	55,200
	TOTAL	48	1730,451

\*\*\* GRAND TOTALS \*\*\*

ROLL SEC	DESCRIPTION	TOTAL PARCELS	ASSESSED LAND	ASSESSED TOTAL	EXEMPT AMOUNT ----- STAR AMOUNT	TOTAL TAXABLE ----- STAR TAXABLE	TAX RATE	TOTAL TAX
	Brasher Falls Scho		3113,300	7428,800	289,861 1440,590	7,138,939 5,698,349		133,948.85
1	SPEC DIST TAXES TAXABLE	146						133,948.85

STATE OF NEW YORK  
 COUNTY - St Lawrence  
 SCHOOL - Brasher Falls  
 TOWN - Stockholm  
 SWIS - 408000

2 0 2 0 S C H O O L T A X R O L L  
 T A X A B L E SECTION OF THE ROLL - 1  
 OWNERS NAME SEQUENCE  
 UNIFORM PERCENT OF VALUE IS 085.00

PAGE 1498  
 VALUATION DATE-JUL 01, 2019  
 TAXABLE STATUS DATE-MAR 01, 2020

TAX MAP PARCEL NUMBER	PROPERTY LOCATION & CLASS	ASSESSMENT	EXEMPTION CODE-----	SCHOOL
CURRENT OWNERS NAME	SCHOOL DISTRICT	LAND	TAX DESCRIPTION	TAXABLE VALUE
CURRENT OWNERS ADDRESS	PARCEL SIZE/GRID COORD	TOTAL	SPECIAL DISTRICTS	TAX AMOUNT
*****				
44.004-3-21	93 A,B East Part Rd 270 Mfg housing		Brasher Falls School	70,000
Tabor Kimberly Snell	Brasher Falls 402001	16,000		
PO Box 23420	FRNT 300.00 DPTH 300.00	70,000		
Glade Park, CO 81523	EAST-0380866 NRTH-1728875			
	DEED BOOK 1116 PG-897			
PRIOR OWNER ON 3/01/2020	FULL MARKET VALUE	82,353		
Tabor Kimberly Snell				
TOTAL TAX ---				1,645.46**
				DATE #1 09/30/20
				AMT DUE 1,645.46
*****				
44.004-3-22	Off East Part Rd 314 Rural vac<10		Brasher Falls School	2,000
Tabor Kimberly Snell	Brasher Falls 402001	2,000		
PO Box 23420	500x400x200x100x300x300	2,000		
Glade Park, CO 81523	ACRES 3.80			
	EAST-0380623 NRTH-1728836			
PRIOR OWNER ON 3/01/2020	DEED BOOK 2005 PG-14336			
Tabor Kimberly Snell	FULL MARKET VALUE	2,353		
TOTAL TAX ---				47.01**
				DATE #1 09/30/20
				AMT DUE 47.01
*****				
34.001-1-5.2	417 Mahoney Rd 240 Rural res		Brasher Falls School	85,000
Taillon Lyette M	Brasher Falls 402001	20,000		
417 Mahoney Rd	FRNT 379.00 DPTH	85,000		
Winthrop, NY 13697	ACRES 10.40			
	EAST-0367476 NRTH-1759259			
	DEED BOOK 2013 PG-9385			
	FULL MARKET VALUE	100,000		
TOTAL TAX ---				1,998.06**
				DATE #1 09/30/20
				AMT DUE 1,998.06
*****				
44.001-1-1.12	Crane Rd 910 Priv forest		Brasher Falls School	15,500
Talcott Carl	Brasher Falls 402001	15,500		
PO Box 59	2130'fr	15,500		
Norfolk, NY 13667	ACRES 23.00			
	EAST-0361959 NRTH-1743254			
	DEED BOOK 2004 PG-9585			
	FULL MARKET VALUE	18,235		
TOTAL TAX ---				364.35**
				DATE #1 09/30/20
				AMT DUE 364.35
*****				

STATE OF NEW YORK  
 COUNTY - St Lawrence  
 SCHOOL - Brasher Falls  
 TOWN - Stockholm  
 SWIS - 408000

2 0 2 0 S C H O O L T A X R O L L  
 T A X A B L E SECTION OF THE ROLL - 1  
 OWNERS NAME SEQUENCE  
 UNIFORM PERCENT OF VALUE IS 085.00

PAGE 1499  
 VALUATION DATE-JUL 01, 2019  
 TAXABLE STATUS DATE-MAR 01, 2020

TAX MAP PARCEL NUMBER	PROPERTY LOCATION & CLASS	ASSESSMENT	EXEMPTION CODE-----	SCHOOL
CURRENT OWNERS NAME	SCHOOL DISTRICT	LAND	TAX DESCRIPTION	TAXABLE VALUE
CURRENT OWNERS ADDRESS	PARCEL SIZE/GRID COORD	TOTAL	SPECIAL DISTRICTS	TAX AMOUNT
*****				
44.004-3-14	Reed Rd 910 Priv forest		Brasher Falls School	8,500
Tansey Beatrice	Brasher Falls 402001	8,500		
15 Holly Dr	Road Silsby	8,500		
Randolph, NJ 07869-4549	Scott Phelix 14ar Forest 15.16A(d) FRNT 504.00 DPTH ACRES 14.90 EAST-0378333 NRTH-1729503 DEED BOOK 2004 PG-19841 FULL MARKET VALUE	10,000		
TOTAL TAX ---				199.81**
				DATE #1 09/30/20
				AMT DUE 199.81
*****				
45.003-1-7.2	1261 CR 49 270 Mfg housing		Brasher Falls School	28,000
Taylor Anita	Brasher Falls 402001	15,000		
1153 State Highway 37C	Parcel (D)	28,000		
Brasher Falls, NY 13613	180x243 FRNT 180.00 DPTH 243.00 ACRES 1.00 EAST-0388362 NRTH-1734882 DEED BOOK 2003 PG-14070 FULL MARKET VALUE	32,941		
TOTAL TAX ---				658.19**
				DATE #1 09/30/20
				AMT DUE 658.19
*****				
44.002-3-15	Off USH 11 314 Rural vac<10		Brasher Falls School	2,500
Taylor Joey J	Brasher Falls 402001	2,500		
785 Buckton Rd	293x281x288x293	2,500		
Winthrop, NY 13697	FRNT 293.00 DPTH ACRES 1.90 EAST-0383443 NRTH-1737697 DEED BOOK 2004 PG-11672 FULL MARKET VALUE	2,941		
TOTAL TAX ---				58.77**
				DATE #1 09/30/20
				AMT DUE 58.77
*****				

STATE OF NEW YORK  
 COUNTY - St Lawrence  
 SCHOOL - Brasher Falls  
 TOWN - Stockholm  
 SWIS - 408000

2 0 2 0 S C H O O L T A X R O L L  
 T A X A B L E SECTION OF THE ROLL - 1  
 OWNERS NAME SEQUENCE  
 UNIFORM PERCENT OF VALUE IS 085.00

PAGE 1500  
 VALUATION DATE-JUL 01, 2019  
 TAXABLE STATUS DATE-MAR 01, 2020

TAX MAP PARCEL NUMBER	PROPERTY LOCATION & CLASS	ASSESSMENT	EXEMPTION CODE-----	SCHOOL
CURRENT OWNERS NAME	SCHOOL DISTRICT	LAND	TAX DESCRIPTION	TAXABLE VALUE
CURRENT OWNERS ADDRESS	PARCEL SIZE/GRID COORD	TOTAL	SPECIAL DISTRICTS	TAX AMOUNT
*****				
44.004-2-4.2	785 Buckton Rd 210 1 Family Res		BAS STAR 41854	
Taylor Joey J	Brasher Falls 402001	3,500	Brasher Falls School	50,000
781 Buckton Rd	95x95x87x118	50,000		
Winthrop, NY 13697	FRNT 47.00 DPTH 100.00 BANK8888869 EAST-0383828 NRTH-1728507 DEED BOOK 1099 PG-197			
	FULL MARKET VALUE	58,824		
			TOTAL TAX ---	561.81**
			DATE #1	09/30/20
			AMT DUE	561.81
*****				
44.004-2-4.12	779 Buckton Rd 312 Vac w/imprv		Brasher Falls School	6,000
Taylor Joey J	Brasher Falls 402001	4,000		
785 Buckton Rd	FRNT 380.00 DPTH	6,000		
Winthrop, NY 13697	ACRES 1.30 EAST-0383870 NRTH-1728315 DEED BOOK 2008 PG-2323			
	FULL MARKET VALUE	7,059		
			TOTAL TAX ---	141.04**
			DATE #1	09/30/20
			AMT DUE	141.04
*****				
44.004-2-4.112	Off Buckton Rd 910 Priv forest		Brasher Falls School	25,000
Taylor Linda L (LU)	Brasher Falls 402001	25,000		
785 Buckton Rd	FRNT 162.00 DPTH	25,000		
Winthrop, NY 13697	ACRES 43.50 EAST-0382520 NRTH-1729570 DEED BOOK 2017 PG-16280			
	FULL MARKET VALUE	29,412		
			TOTAL TAX ---	587.67**
			DATE #1	09/30/20
			AMT DUE	587.67
*****				
44.004-2-4.111	781 Buckton Rd 240 Rural res - WTRFNT		ENH STAR 41834	
Taylor Linda(LU)	Brasher Falls 402001	16,000	Brasher Falls School	90,000
781 Buckton Rd	FRNT 177.00 DPTH 638.00	90,000		
Winthrop, NY 13697	ACRES 2.20 EAST-0383374 NRTH-1728710 DEED BOOK 2020 PG-1578			
	FULL MARKET VALUE	105,882		
			TOTAL TAX ---	688.04**
			DATE #1	09/30/20
			AMT DUE	688.04
*****				

STATE OF NEW YORK  
 COUNTY - St Lawrence  
 SCHOOL - Brasher Falls  
 TOWN - Stockholm  
 SWIS - 408000

2 0 2 0 S C H O O L T A X R O L L  
 T A X A B L E SECTION OF THE ROLL - 1  
 OWNERS NAME SEQUENCE  
 UNIFORM PERCENT OF VALUE IS 085.00

PAGE 1501  
 VALUATION DATE-JUL 01, 2019  
 TAXABLE STATUS DATE-MAR 01, 2020

TAX MAP PARCEL NUMBER	PROPERTY LOCATION & CLASS	ASSESSMENT	EXEMPTION CODE-----	SCHOOL
CURRENT OWNERS NAME	SCHOOL DISTRICT	LAND	TAX DESCRIPTION	TAXABLE VALUE
CURRENT OWNERS ADDRESS	PARCEL SIZE/GRID COORD	TOTAL	SPECIAL DISTRICTS	TAX AMOUNT
***** 34.003-2-14.112 *****				
2376 Cr 49				BILL 3942
34.003-2-14.112	210 1 Family Res		BAS STAR 41854	26,100
Ten Eyck Thomas J	Brasher Falls 402001	17,200	Brasher Falls School	3,878.59
Ten Eyck Mary Lee	3.15A (D)	165,000		
2376 County Route 49	445x345x453x272			
Winthrop, NY 13697	FRNT 445.00 DPTH			
	ACRES 3.20 BANK8888220			
	EAST-0368347 NRTH-1746692			
	DEED BOOK 2011 PG-17320			
	FULL MARKET VALUE	194,118		
			TOTAL TAX ---	3,265.07**
				DATE #1 09/30/20
				AMT DUE 3,265.07
***** 34.059-1-3 *****				
	Sh 420			BILL 3943
34.059-1-3	314 Rural vac<10		Brasher Falls School	103.43
Tessier Gregory	Brasher Falls 402001	4,400		
10076 US Highway 11	85x168x85x167	4,400		
Winthrop, NY 13697	FRNT 85.00 DPTH 168.00			
	EAST-0379925 NRTH-1750200			
	DEED BOOK 2018 PG-14601			
	FULL MARKET VALUE	5,176		
			TOTAL TAX ---	103.43**
				DATE #1 09/30/20
				AMT DUE 103.43
***** 34.059-1-19 *****				
	422 Sh 420			BILL 3944
34.059-1-19	210 1 Family Res		Brasher Falls School	1,339.88
Tessier Gregory A	Brasher Falls 402001	11,300		
10076 US Highway 11	No Sewer Available	57,000		
Winthrop, NY 13697-3179	FRNT 150.00 DPTH 117.00			
	ACRES 0.50			
	EAST-0379955 NRTH-1750523			
	DEED BOOK 2004 PG-7025			
	FULL MARKET VALUE	67,059		
			TOTAL TAX ---	1,339.88**
				DATE #1 09/30/20
				AMT DUE 1,339.88
***** 44.002-3-11.1 *****				
	USH 11			BILL 3945
44.002-3-11.1	314 Rural vac<10		Brasher Falls School	157.49
Tessier Gregory A	Brasher Falls 402001	6,700		
Tessier Alan M	Easement 2010/14929	6,700		
10076 US Highway 11	FRNT 738.00 DPTH			
Winthrop, NY 13697-3179	ACRES 4.30			
	EAST-0382547 NRTH-1740281			
	DEED BOOK 2008 PG-18353			
	FULL MARKET VALUE	7,882		
			TOTAL TAX ---	157.49**
				DATE #1 09/30/20
				AMT DUE 157.49

\*\*\*\*\*



STATE OF NEW YORK  
 COUNTY - St Lawrence  
 SCHOOL - Brasher Falls  
 TOWN - Stockholm  
 SWIS - 408000

2 0 2 0 S C H O O L T A X R O L L  
 T A X A B L E SECTION OF THE ROLL - 1  
 OWNERS NAME SEQUENCE  
 UNIFORM PERCENT OF VALUE IS 085.00

PAGE 1502  
 VALUATION DATE-JUL 01, 2019  
 TAXABLE STATUS DATE-MAR 01, 2020

TAX MAP PARCEL NUMBER	PROPERTY LOCATION & CLASS	ASSESSMENT	EXEMPTION CODE-----	SCHOOL
CURRENT OWNERS NAME	SCHOOL DISTRICT	LAND	TAX DESCRIPTION	TAXABLE VALUE
CURRENT OWNERS ADDRESS	PARCEL SIZE/GRID COORD	TOTAL	SPECIAL DISTRICTS	TAX AMOUNT
*****				
44.002-3-11.2	10076 USH 11 210 1 Family Res		BAS STAR 41854	
Tessier Gregory A	Brasher Falls 402001	20,600	Brasher Falls School	90,000
10076 US Highway 11	FRNT 815.00 DPTH	90,000		
Winthrop, NY 13697	ACRES 6.60 EAST-0381865 NRTH-1739869 DEED BOOK 2010 PG-15422 FULL MARKET VALUE	105,882		
TOTAL TAX ---				1,502.07**
				DATE #1 09/30/20
				AMT DUE 1,502.07
*****				
44.002-3-31	Club Rd 910 Priv forest		Brasher Falls School	8,700
Tessier Gregory A	Brasher Falls 402001	8,700		
Tessier Alan M	ACRES 8.40	8,700		
10076 US Highway 11	EAST-0382878 NRTH-1740085			
Winthrop, NY 13697-3179	DEED BOOK 2008 PG-18353 FULL MARKET VALUE	10,235		
TOTAL TAX ---				204.51**
				DATE #1 09/30/20
				AMT DUE 204.51
*****				
34.003-3-13	1100 Pickle St 240 Rural res		Brasher Falls School	82,000
Thayer Ashley M	Brasher Falls 402001	41,000		
Keenan John	NIMO Easement 2017/11934	82,000		
1911 County Route 49	ACRES 34.30			
Winthrop, NY 13697	EAST-0371399 NRTH-1744551 DEED BOOK 2017 PG-4246 FULL MARKET VALUE	96,471		
TOTAL TAX ---				1,927.54**
				DATE #1 09/30/20
				AMT DUE 1,927.54
*****				
34.004-2-22.1	1911 Cr 49 240 Rural res		BAS STAR 41854	
Thayer Randy G	Brasher Falls 402001	37,300	Brasher Falls School	139,000
Thayer Colleen	469' fr	139,000		
1911 County Route 49	ACRES 35.50			
Winthrop, NY 13697	EAST-0379286 NRTH-1748141 DEED BOOK 1091 PG-100 FULL MARKET VALUE	163,529		
TOTAL TAX ---				2,653.90**
				DATE #1 09/30/20
				AMT DUE 2,653.90
*****				

STATE OF NEW YORK  
 COUNTY - St Lawrence  
 SCHOOL - Brasher Falls  
 TOWN - Stockholm  
 SWIS - 408000

2 0 2 0 S C H O O L T A X R O L L  
 T A X A B L E SECTION OF THE ROLL - 1  
 OWNERS NAME SEQUENCE  
 UNIFORM PERCENT OF VALUE IS 085.00

PAGE 1503  
 VALUATION DATE-JUL 01, 2019  
 TAXABLE STATUS DATE-MAR 01, 2020

TAX MAP PARCEL NUMBER	PROPERTY LOCATION & CLASS	ASSESSMENT	EXEMPTION CODE-----	SCHOOL
CURRENT OWNERS NAME	SCHOOL DISTRICT	LAND	TAX DESCRIPTION	TAXABLE VALUE
CURRENT OWNERS ADDRESS	PARCEL SIZE/GRID COORD	TOTAL	SPECIAL DISTRICTS	TAX AMOUNT
***** 55.004-1-2 *****				
55.004-1-2	Old Frary Rd/abandoned			ACCT 1-102- 5
Thew Spencer F	910 Priv forest		Brasher Falls School	50,400
PO Box 459	Brasher Falls 402001	50,400		
South Colton, NY 13687-0459	Kellam Perrin	50,400		
	Regan Hartson			
	89.68a(d)			
	ACRES 87.60			
	EAST-0373267 NRTH-1714714			
	DEED BOOK 1094 PG-381			
	FULL MARKET VALUE	59,294		
			TOTAL TAX ---	1,184.73**
			DATE #1	09/30/20
			AMT DUE	1,184.73
***** 66.002-1-9 *****				
66.002-1-9	240,241 Sullivan Rd			ACCT 1-102- 6
Thew Spencer F	280 Res Multiple		Brasher Falls School	152,000
PO Box 459	Brasher Falls 402001	110,000		
South Colton, NY 13687-0459	182ar	152,000		
	House & Trailer/barns			
	ACRES 180.20			
	EAST-0375865 NRTH-1710757			
	DEED BOOK 1094 PG-381			
	FULL MARKET VALUE	178,824		
			TOTAL TAX ---	3,573.00**
			DATE #1	09/30/20
			AMT DUE	3,573.00
***** 66.002-1-10 *****				
66.002-1-10	Sullivan Rd			ACCT 1-102- 3
Thew Spencer F	910 Priv forest		Brasher Falls School	22,400
PO Box 459	Brasher Falls 402001	22,400		
South Colton, NY 13687-0459	35.0a(d) 1195'Fr	22,400		
	ACRES 38.90			
	EAST-0376709 NRTH-1711146			
	DEED BOOK 1094 PG-381			
	FULL MARKET VALUE	26,353		
			TOTAL TAX ---	526.55**
			DATE #1	09/30/20
			AMT DUE	526.55
***** 45.063-1-9 *****				
45.063-1-9	1108,1112 Cr 49			ACCT 1- 82-14.2
Thomas Charles	270 Mfg housing		BAS STAR 41854	
1108 County Route 49	Brasher Falls 402001	14,000	Brasher Falls School	30,000
Winthrop, NY 13697	1 A Roll	30,000		
	FRNT 200.00 DPTH 180.00			
	EAST-0391214 NRTH-1732086			
	DEED BOOK 950 PG-00111			
	FULL MARKET VALUE	35,294		
			TOTAL TAX ---	91.68**
			DATE #1	09/30/20
			AMT DUE	91.68



STATE OF NEW YORK  
 COUNTY - St Lawrence  
 SCHOOL - Brasher Falls  
 TOWN - Stockholm  
 SWIS - 408000

2 0 2 0 S C H O O L T A X R O L L  
 T A X A B L E SECTION OF THE ROLL - 1  
 OWNERS NAME SEQUENCE  
 UNIFORM PERCENT OF VALUE IS 085.00

PAGE 1504  
 VALUATION DATE-JUL 01, 2019  
 TAXABLE STATUS DATE-MAR 01, 2020

TAX MAP PARCEL NUMBER	PROPERTY LOCATION & CLASS	ASSESSMENT	EXEMPTION CODE-----	SCHOOL
CURRENT OWNERS NAME	SCHOOL DISTRICT	LAND	TAX DESCRIPTION	TAXABLE VALUE
CURRENT OWNERS ADDRESS	PARCEL SIZE/GRID COORD	TOTAL	SPECIAL DISTRICTS	TAX AMOUNT
***** 34.083-2-5 *****				
492 Sh 11C				ACCT 1- 96- 5 BILL 3954
34.083-2-5	210 1 Family Res - WTRFNT		ENH STAR 41834	60,730
Thomas Katherine M (Lu)	Brasher Falls 402001	15,000	Brasher Falls School	82,000
492 State Highway 11C	ACRES 1.00	82,000		
Winthrop, NY 13697	EAST-0379464 NRTH-1744540			
	DEED BOOK 2005 PG-21001			
	FULL MARKET VALUE	96,471		
TOTAL TAX ---				499.99**
				DATE #1 09/30/20
				AMT DUE 499.99
***** 34.068-1-20 *****				
301 Sh 420				ACCT 1- 69- 7 BILL 3955
34.068-1-20	210 1 Family Res		ENH STAR 41834	59,000
Thomas Merideth J	Brasher Falls 402001	6,500	Brasher Falls School	59,000
PO Box 179	FRNT 63.00 DPTH 325.00	59,000		
Winthrop, NY 13697	ACRES 0.47			
	EAST-0381533 NRTH-1747824			
	DEED BOOK 2008 PG-5752			
	FULL MARKET VALUE	69,412		
TOTAL TAX ---				0.00**
***** 44.004-2-2.12 *****				
Off East Part Rd				BILL 3956
44.004-2-2.12	314 Rural vac<10 - WTRFNT		Brasher Falls School	47.01
Thompson Bernard R	Brasher Falls 402001	2,000		
Thompson Rachel M	183x306x215'wfx193	2,000		
600 State Highway 11C	ACRES 1.00			
Winthrop, NY 13697	EAST-0379177 NRTH-1734238			
	DEED BOOK 1105 PG-42			
	FULL MARKET VALUE	2,353		
TOTAL TAX ---				47.01**
				DATE #1 09/30/20
				AMT DUE 47.01
***** 34.004-2-2.2 *****				
1962 Cr 49				BILL 3957
34.004-2-2.2	210 1 Family Res		BAS STAR 41854	26,100
Thompson Dale S	Brasher Falls 402001	15,700	Brasher Falls School	99,000
Thompson Kristy A	267x247x351x232	99,000		
1962 County Route 49	ACRES 1.70			
Winthrop, NY 13697	EAST-0377056 NRTH-1749070			
	DEED BOOK 2006 PG-3464			
	FULL MARKET VALUE	116,471		
TOTAL TAX ---				1,713.63**
				DATE #1 09/30/20
				AMT DUE 1,713.63
*****				

STATE OF NEW YORK  
 COUNTY - St Lawrence  
 SCHOOL - Brasher Falls  
 TOWN - Stockholm  
 SWIS - 408000

2 0 2 0 S C H O O L T A X R O L L  
 T A X A B L E SECTION OF THE ROLL - 1  
 OWNERS NAME SEQUENCE  
 UNIFORM PERCENT OF VALUE IS 085.00

PAGE 1505  
 VALUATION DATE-JUL 01, 2019  
 TAXABLE STATUS DATE-MAR 01, 2020

TAX MAP PARCEL NUMBER	PROPERTY LOCATION & CLASS	ASSESSMENT	EXEMPTION CODE-----	SCHOOL
CURRENT OWNERS NAME	SCHOOL DISTRICT	LAND	TAX DESCRIPTION	TAXABLE VALUE
CURRENT OWNERS ADDRESS	PARCEL SIZE/GRID COORD	TOTAL	SPECIAL DISTRICTS	TAX AMOUNT
*****				34.004-2-2.12 *****
	Cr 49			BILL 3958
34.004-2-2.12	105 Vac farmland		Brasher Falls School	38,700 909.71
Thompson Dale S	Brasher Falls 402001	38,700		
Thompson Kristy A	ACRES 87.60	38,700		
1962 County Route 49	EAST-0376709 NRTH-1750130			
Winthrop, NY 13697	DEED BOOK 2006 PG-3465			
	FULL MARKET VALUE	45,529		
TOTAL TAX ---				909.71**
				DATE #1 09/30/20
				AMT DUE 909.71
*****				34.004-2-3.1 *****
	1922 Cr 49			ACCT 1- 15-15 BILL 3959
34.004-2-3.1	240 Rural res		Brasher Falls School	63,000 1,480.92
Thompson Dale S	Brasher Falls 402001	48,000		
Thompson Kristy A	ACRES 110.70	63,000		
1962 County Route 49	EAST-0376817 NRTH-1751362			
Winthrop, NY 13697	DEED BOOK 2013 PG-4760			
	FULL MARKET VALUE	74,118		
TOTAL TAX ---				1,480.92**
				DATE #1 09/30/20
				AMT DUE 1,480.92
*****				34.083-3-6 *****
	543 Sh 11C			ACCT 1-106-13 BILL 3960
34.083-3-6	210 1 Family Res		BAS STAR 41854	26,100
Thompson David(LU)	Brasher Falls 402001	15,400	Brasher Falls School	92,000 2,162.61
Thompson MaryJo(LU)	.75ar	92,000		
PO Box 41	FRNT 225.00 DPTH			
Winthrop, NY 13694	ACRES 1.40			
	EAST-0380160 NRTH-1745628			
	DEED BOOK 2018 PG-8457			
	FULL MARKET VALUE	108,235		
TOTAL TAX ---				1,549.09**
				DATE #1 09/30/20
				AMT DUE 1,549.09
*****				34.004-2-2.11 *****
	1937 Cr 49			ACCT 1- 97- 5 BILL 3961
34.004-2-2.11	240 Rural res		Brasher Falls School	110,000 2,585.73
Thompson Kevin E	Brasher Falls 402001	45,000		
280 Driscoll Rd	ACRES 60.80	110,000		
Brasher Falls, NY 13613	EAST-0378355 NRTH-1747946			
	DEED BOOK 2013 PG-6290			
	FULL MARKET VALUE	129,412		
TOTAL TAX ---				2,585.73**
				DATE #1 09/30/20
				AMT DUE 2,585.73
*****				*****

STATE OF NEW YORK  
 COUNTY - St Lawrence  
 SCHOOL - Brasher Falls  
 TOWN - Stockholm  
 SWIS - 408000

2 0 2 0 S C H O O L T A X R O L L  
 T A X A B L E SECTION OF THE ROLL - 1  
 OWNERS NAME SEQUENCE  
 UNIFORM PERCENT OF VALUE IS 085.00

PAGE 1506  
 VALUATION DATE-JUL 01, 2019  
 TAXABLE STATUS DATE-MAR 01, 2020

TAX MAP PARCEL NUMBER	PROPERTY LOCATION & CLASS	ASSESSMENT	EXEMPTION CODE-----	SCHOOL
CURRENT OWNERS NAME	SCHOOL DISTRICT	LAND	TAX DESCRIPTION	TAXABLE VALUE
CURRENT OWNERS ADDRESS	PARCEL SIZE/GRID COORD	TOTAL	SPECIAL DISTRICTS	TAX AMOUNT
***** 43.002-2-11.1 *****				
2468 Cr 47				ACCT 1- 69- 6.1 BILL 3962
43.002-2-11.1	240 Rural res		BAS STAR 41854	26,100
Thompson Kevin R	Brasher Falls 402001	20,900	Brasher Falls School	125,000
Thompson Tracey J	ACRES 22.80	125,000		
2468 County Route 47	EAST-0357126 NRTH-1736076			
Winthrop, NY 13697	DEED BOOK 2007 PG-16490			
	FULL MARKET VALUE	147,059		
TOTAL TAX ---				2,324.80**
				DATE #1 09/30/20
				AMT DUE 2,324.80
***** 43.002-2-12 *****				
Off CR 47				ACCT 1- 60- 3 BILL 3963
43.002-2-12	971 Wetlands		Brasher Falls School	5,900
Thompson Kevin R	Brasher Falls 402001	5,900		
Thompson Tracey J	ACRES 23.40	5,900		
2468 County Route 47	EAST-0356195 NRTH-1736357			
Winthrop, NY 13697	DEED BOOK 2011 PG-16545			
	FULL MARKET VALUE	6,941		
TOTAL TAX ---				138.69**
				DATE #1 09/30/20
				AMT DUE 138.69
***** 43.002-2-13 *****				
Off Crane Rd				ACCT 1- 49- 2 BILL 3964
43.002-2-13	971 Wetlands		Brasher Falls School	500
Thompson Kevin R	Brasher Falls 402001	500		11.75
Thompson Tracey J	ACRES 2.60	500		
2468 County Route 47	EAST-0356108 NRTH-1737265			
Winthrop, NY 13697	DEED BOOK 2011 PG-16534			
	FULL MARKET VALUE	588		
TOTAL TAX ---				11.75**
				DATE #1 09/30/20
				AMT DUE 11.75
***** 34.076-2-3 *****				
666 Sh 11C				ACCT 1- 96-14 BILL 3965
34.076-2-3	210 1 Family Res		ENH STAR 41834	60,730
Thompson Leland	Brasher Falls 402001	7,600	Brasher Falls School	76,000
Thompson Anna	70x265x53wfx278	76,000		1,786.50
PO Box 124	ACRES 0.38			
Winthrop, NY 13697	EAST-0382399 NRTH-1747722			
	DEED BOOK 867 PG-00330			
	FULL MARKET VALUE	89,412		
TOTAL TAX ---				358.95**
				DATE #1 09/30/20
				AMT DUE 358.95
*****				

STATE OF NEW YORK  
 COUNTY - St Lawrence  
 SCHOOL - Brasher Falls  
 TOWN - Stockholm  
 SWIS - 408000

2 0 2 0 S C H O O L T A X R O L L  
 T A X A B L E SECTION OF THE ROLL - 1  
 OWNERS NAME SEQUENCE  
 UNIFORM PERCENT OF VALUE IS 085.00

PAGE 1507  
 VALUATION DATE-JUL 01, 2019  
 TAXABLE STATUS DATE-MAR 01, 2020

TAX MAP PARCEL NUMBER	PROPERTY LOCATION & CLASS	ASSESSMENT	EXEMPTION CODE-----	SCHOOL
CURRENT OWNERS NAME	SCHOOL DISTRICT	LAND	TAX DESCRIPTION	TAXABLE VALUE
CURRENT OWNERS ADDRESS	PARCEL SIZE/GRID COORD	TOTAL	SPECIAL DISTRICTS	TAX AMOUNT
***** 43.002-2-6 *****				
43.002-2-6	Off Crane Rd 910 Priv forest		Brasher Falls School	1,500
Thompson Luke	Brasher Falls 402001	1,500		
Thompson Talitha	18ar	1,500		
2410 County Route 47	ACRES 10.60			
Winthrop, NY 13697	EAST-0358317 NRTH-1738346			
	DEED BOOK 2018 PG-12470			
	FULL MARKET VALUE	1,765		
TOTAL TAX ---				35.26**
				DATE #1 09/30/20
				AMT DUE 35.26
***** 43.002-2-7 *****				
43.002-2-7	Off Crane Rd 910 Priv forest		Brasher Falls School	12,300
Thompson Luke	Brasher Falls 402001	12,300		
Thompson Talitha	48ar	12,300		
2410 County Route 47	ACRES 49.20			
Winthrop, NY 13697	EAST-0358144 NRTH-1737654			
	DEED BOOK 2018 PG-12470			
	FULL MARKET VALUE	14,471		
TOTAL TAX ---				289.13**
				DATE #1 09/30/20
				AMT DUE 289.13
***** 43.002-2-8.2 *****				
43.002-2-8.2	2410 CR 47 240 Rural res		Brasher Falls School	82,000
Thompson Luke	Brasher Falls 402001	37,000		
Thompson Talitha	ACRES 40.00 BANK8888869	82,000		
2410 County Route 47	EAST-0358523 NRTH-1736347			
Winthrop, NY 13697	DEED BOOK 2015 PG-7566			
	FULL MARKET VALUE	96,471		
TOTAL TAX ---				1,927.54**
				DATE #1 09/30/20
				AMT DUE 1,927.54
***** 43.002-2-8.12 *****				
43.002-2-8.12	CR 47 910 Priv forest		Brasher Falls School	65,000
Thompson Luke	Brasher Falls 402001	65,000		
Thompson Talitha	FRNT 150.00 DPTH	65,000		
2410 County Route 47	ACRES 130.60			
Winthrop, NY 13697	EAST-0359640 NRTH-1737011			
	DEED BOOK 2018 PG-12470			
	FULL MARKET VALUE	76,471		
TOTAL TAX ---				1,527.93**
				DATE #1 09/30/20
				AMT DUE 1,527.93
*****				

STATE OF NEW YORK  
 COUNTY - St Lawrence  
 SCHOOL - Brasher Falls  
 TOWN - Stockholm  
 SWIS - 408000

2 0 2 0 S C H O O L T A X R O L L  
 T A X A B L E SECTION OF THE ROLL - 1  
 OWNERS NAME SEQUENCE  
 UNIFORM PERCENT OF VALUE IS 085.00

PAGE 1508  
 VALUATION DATE-JUL 01, 2019  
 TAXABLE STATUS DATE-MAR 01, 2020

TAX MAP PARCEL NUMBER	PROPERTY LOCATION & CLASS	ASSESSMENT	EXEMPTION CODE-----	SCHOOL
CURRENT OWNERS NAME	SCHOOL DISTRICT	LAND	TAX DESCRIPTION	TAXABLE VALUE
CURRENT OWNERS ADDRESS	PARCEL SIZE/GRID COORD	TOTAL	SPECIAL DISTRICTS	TAX AMOUNT
***** 34.068-2-35 *****				
34.068-2-35	669 Sh 11C			ACCT 1- 66- 5
Thompson Nichole	210 1 Family Res		Brasher Falls School	69,000
PO Box 144	Brasher Falls 402001	7,200		
Winthrop, NY 13697	FRNT 83.00 DPTH 179.00	69,000		
	ACRES 0.25			
	EAST-0382215 NRTH-1747911			
	DEED BOOK 2007 PG-5524			
	FULL MARKET VALUE	81,176		
TOTAL TAX ---				1,621.96**
				DATE #1 09/30/20
				AMT DUE 1,621.96
***** 34.067-1-22 *****				
34.067-1-22	363 Sh 420			ACCT 1- 96-13
Thompson Rayona (LU)	210 1 Family Res		ENH STAR 41834	
363 State Highway 420	Brasher Falls 402001	8,400	Brasher Falls School	63,000
Winthrop, NY 13613	90x142x90x147	63,000		
	FRNT 90.00 DPTH 150.00			
	ACRES 0.33			
	EAST-0380498 NRTH-1749068			
	DEED BOOK 2019 PG-16695			
	FULL MARKET VALUE	74,118		
TOTAL TAX ---				53.36**
				DATE #1 09/30/20
				AMT DUE 53.36
***** 45.003-1-26.2 *****				
45.003-1-26.2	955 Buckton Rd			ACCT 1-93-14
Thompson Roy	210 1 Family Res		BAS STAR 41854	
Thompson Debra	Brasher Falls 402001	21,600	Brasher Falls School	56,000
955 Buckton Rd	7.9a(d)	56,000		
Winthrop, NY 13697	FRNT 580.00 DPTH			
	ACRES 7.60			
	EAST-0387042 NRTH-1731405			
	DEED BOOK 1019 PG-00673			
	FULL MARKET VALUE	65,882		
TOTAL TAX ---				702.85**
				DATE #1 09/30/20
				AMT DUE 702.85
***** 34.004-6-55 *****				
34.004-6-55	40 Skinnerville Rd			BILL 3973
Thompson Scott A	240 Rural res		Brasher Falls School	115,000
Thompson Tracy M	Brasher Falls 402001	24,000		
40 Skinnerville Rd	FRNT 484.00 DPTH 944.00	115,000		
Winthrop, NY 13697	ACRES 10.30			
	EAST-0377450 NRTH-1744130			
	DEED BOOK 2018 PG-6642			
	FULL MARKET VALUE	135,294		
TOTAL TAX ---				2,703.26**
				DATE #1 09/30/20
				AMT DUE 2,703.26
*****				



STATE OF NEW YORK  
 COUNTY - St Lawrence  
 SCHOOL - Brasher Falls  
 TOWN - Stockholm  
 SWIS - 408000

2 0 2 0 S C H O O L T A X R O L L  
 T A X A B L E SECTION OF THE ROLL - 1  
 OWNERS NAME SEQUENCE  
 UNIFORM PERCENT OF VALUE IS 085.00

PAGE 1509  
 VALUATION DATE-JUL 01, 2019  
 TAXABLE STATUS DATE-MAR 01, 2020

TAX MAP PARCEL NUMBER	PROPERTY LOCATION & CLASS	ASSESSMENT	EXEMPTION CODE-----	SCHOOL
CURRENT OWNERS NAME	SCHOOL DISTRICT	LAND	TAX DESCRIPTION	TAXABLE VALUE
CURRENT OWNERS ADDRESS	PARCEL SIZE/GRID COORD	TOTAL	SPECIAL DISTRICTS	TAX AMOUNT
*****				
43.002-2-15.11	Crane Rd 910 Priv forest		Brasher Falls School	43.002-2-15.11 ACCT 1- 97-15.1 17,000
Todd Ann M & Paul J	Brasher Falls 402001	17,000		BILL 3974 399.61
White Michelle K	Also 1003/467	17,000		
24 Maple St	Pri Forest			
Norfolk, NY 13667	ACRES 68.30			
	EAST-0355892 NRTH-1738022			
	DEED BOOK 2017 PG-185			
	FULL MARKET VALUE	20,000		
			TOTAL TAX ---	399.61**
			DATE #1	09/30/20
			AMT DUE	399.61
*****				
43.002-1-10.4	Crane Rd 910 Priv forest		Brasher Falls School	43.002-1-10.4 ACCT 1- 99- 2.4 1,700
Todd David & Cecile	Brasher Falls 402001	1,700		BILL 3975 39.96
Todd Aaron & Wyatt	ACRES 6.90	1,700		
1741 Lake Dunmore Rd	EAST-0354463 NRTH-1739146			
Brandon, VT 05733-9268	DEED BOOK 2004 PG-1631			
	FULL MARKET VALUE	2,000		
			TOTAL TAX ---	39.96**
			DATE #1	09/30/20
			AMT DUE	39.96
*****				
43.002-1-8.11	199 Crane Rd 240 Rural res		ENH STAR 41834 Brasher Falls School	43.002-1-8.11 ACCT 1- 97-13 85,000
Todd Linda L	Brasher Falls 402001	53,000		BILL 3976 60,730
Todd Ann M & Etal	ACRES 84.80	85,000		1,998.06
199 Crane Rd	EAST-0355979 NRTH-1740205			
Winthrop, NY 13697	DEED BOOK 2017 PG-183			
	FULL MARKET VALUE	100,000		
			TOTAL TAX ---	570.51**
			DATE #1	09/30/20
			AMT DUE	570.51
*****				
43.002-2-17.1	Crane Rd 910 Priv forest		Brasher Falls School	43.002-2-17.1 ACCT 1- 67- 4 4,000
Todd Lowell	Brasher Falls 402001	4,000		BILL 3977 94.03
Todd Ann	30ar	4,000		
24 Maple St	FRNT 934.00 DPTH			
Norfolk, NY 13667	ACRES 31.30			
	EAST-0355762 NRTH-1739168			
	DEED BOOK 2000 PG-10884			
	FULL MARKET VALUE	4,706		
			TOTAL TAX ---	94.03**
			DATE #1	09/30/20
			AMT DUE	94.03
*****				

STATE OF NEW YORK  
 COUNTY - St Lawrence  
 SCHOOL - Brasher Falls  
 TOWN - Stockholm  
 SWIS - 408000

2 0 2 0 S C H O O L T A X R O L L  
 T A X A B L E SECTION OF THE ROLL - 1  
 OWNERS NAME SEQUENCE  
 UNIFORM PERCENT OF VALUE IS 085.00

PAGE 1510  
 VALUATION DATE-JUL 01, 2019  
 TAXABLE STATUS DATE-MAR 01, 2020

TAX MAP PARCEL NUMBER	PROPERTY LOCATION & CLASS	ASSESSMENT	EXEMPTION CODE-----	SCHOOL
CURRENT OWNERS NAME	SCHOOL DISTRICT	LAND	TAX DESCRIPTION	TAXABLE VALUE
CURRENT OWNERS ADDRESS	PARCEL SIZE/GRID COORD	TOTAL	SPECIAL DISTRICTS	TAX AMOUNT
*****				
43.002-2-1.2	Crane Rd 910 Priv forest		Brasher Falls School	30,000
Todd Lowell H	Brasher Falls 402001	26,000		
Todd Ann M	24x32 Pole Barn	30,000		
24 Maple St	840'fr			
Norfolk, NY 13667	ACRES 61.20			
	EAST-0357039 NRTH-1739686			
	DEED BOOK 2000 PG-10886			
	FULL MARKET VALUE	35,294		
TOTAL TAX ---				705.20**
				DATE #1 09/30/20
				AMT DUE 705.20
*****				
34.067-3-5	309,309A Sh 420 210 1 Family Res		BAS STAR 41854	
Toomey Kevin R	Brasher Falls 402001	16,500	Brasher Falls School	65,000
309 State Highway 420	66x635	65,000		
Winthrop, NY 13697	ACRES 2.50			
	EAST-0381073 NRTH-1747846			
	DEED BOOK 1117 PG-214			
	FULL MARKET VALUE	76,471		
TOTAL TAX ---				914.41**
				DATE #1 09/30/20
				AMT DUE 914.41
*****				
34.001-2-11.11	375 Hurley Rd 270 Mfg housing		BAS STAR 41854	
Toomey Kimberly	Brasher Falls 402001	10,600	Brasher Falls School	32,000
375 Hurley Rd	See 1064/634	32,000		
Brasher Falls, NY 13613	FRNT 110.00 DPTH 220.00			
	EAST-0370391 NRTH-1756282			
	DEED BOOK 2007 PG-7131			
	FULL MARKET VALUE	37,647		
TOTAL TAX ---				138.69**
				DATE #1 09/30/20
				AMT DUE 138.69
*****				
44.002-2-18	252 Sh 11C 210 1 Family Res		Brasher Falls School	65,000
Toth Stephen F (Estate)	Brasher Falls 402001	12,100		
Toth Audrey E (Estate)	FRNT 141.00 DPTH 200.00	65,000		
% Lori Ashley	EAST-0375033 NRTH-1740345			
36 Spring St	DEED BOOK 2001 PG-20296			
Norwood, NY 13668	FULL MARKET VALUE	76,471		
TOTAL TAX ---				1,527.93**
				DATE #1 09/30/20
				AMT DUE 1,527.93
*****				

STATE OF NEW YORK  
 COUNTY - St Lawrence  
 SCHOOL - Brasher Falls  
 TOWN - Stockholm  
 SWIS - 408000

2 0 2 0 S C H O O L T A X R O L L  
 T A X A B L E SECTION OF THE ROLL - 1  
 OWNERS NAME SEQUENCE  
 UNIFORM PERCENT OF VALUE IS 085.00

PAGE 1511  
 VALUATION DATE-JUL 01, 2019  
 TAXABLE STATUS DATE-MAR 01, 2020

TAX MAP PARCEL NUMBER	PROPERTY LOCATION & CLASS	ASSESSMENT	EXEMPTION CODE-----	SCHOOL
CURRENT OWNERS NAME	SCHOOL DISTRICT	LAND	TAX DESCRIPTION	TAXABLE VALUE
CURRENT OWNERS ADDRESS	PARCEL SIZE/GRID COORD	TOTAL	SPECIAL DISTRICTS	TAX AMOUNT
***** 56.003-2-4 *****				
56.003-2-4	Off Nichols Rd			ACCT 1-105- 4
Town of Lawrence	910 Priv forest		Brasher Falls School	9,500
11403 US Highway 11	Brasher Falls 402001	9,500		
North Lawrence, NY 12967	17ar Forest	9,500		
	ACRES 16.50			
	EAST-0390809 NRTH-1719168			
	DEED BOOK 2019 PG-258			
	FULL MARKET VALUE	11,176		
TOTAL TAX ---				223.31**
			DATE #1	09/30/20
			AMT DUE	223.31
***** 56.003-1-3.1 *****				
56.003-1-3.1	182,184 Converse Rd			ACCT 1- 57-11
Trimm John	314 Rural vac<10		Brasher Falls School	5,000
180 Converse Rd	Brasher Falls 402001	5,000		
Winthrop, NY 13697	FRNT 165.00 DPTH 263.00	5,000		
	EAST-0386241 NRTH-1714411			
	DEED BOOK 2008 PG-8250			
	FULL MARKET VALUE	5,882		
TOTAL TAX ---				117.53**
			DATE #1	09/30/20
			AMT DUE	117.53
***** 56.003-1-3.2 *****				
56.003-1-3.2	180 Converse Rd			BILL 3984
Trimm John	210 1 Family Res		BAS STAR 41854	26,100
180 Converse Rd	Brasher Falls 402001	10,800	Brasher Falls School	75,000
Winthrop, NY 13697	107x348x132x263	75,000		
	FRNT 107.00 DPTH 348.00			
	EAST-0386182 NRTH-1714408			
	DEED BOOK 2007 PG-14216			
	FULL MARKET VALUE	88,235		
TOTAL TAX ---				1,149.47**
			DATE #1	09/30/20
			AMT DUE	1,149.47
***** 56.003-1-10 *****				
56.003-1-10	196 Converse Rd			BILL 3985
Trimm Sterling S (LU)	314 Rural vac<10		Brasher Falls School	2,500
196 Converse Rd	Brasher Falls 402001	2,500		
Winthrop, NY 13697-3126	200x240x130	2,500		
	FRNT 200.00 DPTH 100.00			
	EAST-0386458 NRTH-1714485			
	DEED BOOK 2017 PG-8944			
	FULL MARKET VALUE	2,941		
TOTAL TAX ---				58.77**
			DATE #1	09/30/20
			AMT DUE	58.77
*****				

STATE OF NEW YORK  
 COUNTY - St Lawrence  
 SCHOOL - Brasher Falls  
 TOWN - Stockholm  
 SWIS - 408000

2 0 2 0 S C H O O L T A X R O L L  
 T A X A B L E SECTION OF THE ROLL - 1  
 OWNERS NAME SEQUENCE  
 UNIFORM PERCENT OF VALUE IS 085.00

PAGE 1512  
 VALUATION DATE-JUL 01, 2019  
 TAXABLE STATUS DATE-MAR 01, 2020

TAX MAP PARCEL NUMBER	PROPERTY LOCATION & CLASS	ASSESSMENT	EXEMPTION CODE-----	SCHOOL
CURRENT OWNERS NAME	SCHOOL DISTRICT	LAND	TAX DESCRIPTION	TAXABLE VALUE
CURRENT OWNERS ADDRESS	PARCEL SIZE/GRID COORD	TOTAL	SPECIAL DISTRICTS	TAX AMOUNT
*****				
34.076-2-18	244 Sh 420			34.076-2-18
Trotter Margarita	210 1 Family Res - WTRFNT		ENH STAR 41834	ACCT 1- 58- 8 BILL 3986
Trotter Lawrence T	Brasher Falls 402001	11,300	Brasher Falls School	56,000 1,316.37
244 State Highway 420	ACRES 0.50	56,000		
Winthrop, NY 13697	EAST-0382415 NRTH-1746403			
	DEED BOOK 2004 PG-17352			
	FULL MARKET VALUE	65,882		
TOTAL TAX ---				0.00**
*****				
44.003-1-29	59 Mccarthy Rd			44.003-1-29
Tynon Thomas J	270 Mfg housing		Brasher Falls School	ACCT 1- 74- 7.2 BILL 3987
Tynon Un Zung Lee	Brasher Falls 402001	10,400		40,000 940.26
59 McCarthy Rd	Also See 1102/40	40,000		
Winthrop, NY 13697	FRNT 150.00 DPTH 125.00			
	EAST-0367524 NRTH-1735103			
	DEED BOOK 2007 PG-14500			
	FULL MARKET VALUE	47,059		
TOTAL TAX ---				940.26**
				DATE #1 09/30/20
				AMT DUE 940.26
*****				
44.003-1-30	Mccarthy Rd			44.003-1-30
Tynon Thomas J	321 Abandoned ag		Brasher Falls School	ACCT 1- 74- 7.12 BILL 3988
Tynon Un Zung Lee	Brasher Falls 402001	7,000		7,000 164.55
59 McCarthy Rd	Also See 1102/40	7,000		
Winthrop, NY 13697	ACRES 11.80			
	EAST-0367064 NRTH-1734631			
	DEED BOOK 2007 PG-14500			
	FULL MARKET VALUE	8,235		
TOTAL TAX ---				164.55**
				DATE #1 09/30/20
				AMT DUE 164.55
*****				

STATE OF NEW YORK  
 COUNTY - St Lawrence  
 SCHOOL - Brasher Falls  
 TOWN - Stockholm  
 SWIS - 408000

2020 SCHOOL TAX ROLL  
 TAXABLE SECTION OF THE ROLL - 1  
 NAME SECTION - T  
 UNIFORM PERCENT OF VALUE IS 085.00

PAGE 1513  
 VALUATION DATE-JUL 01, 2019  
 TAXABLE STATUS DATE-MAR 01, 2020  
 RPS155/V04/L015  
 CURRENT DATE 8/14/2020

\*\*\* SPECIAL DISTRICT SUMMARY \*\*\*

CODE	DISTRICT NAME	TOTAL PARCELS	EXTENSION TYPE	EXTENSION VALUE	AD VALOREM VALUE	EXEMPT AMOUNT	TAXABLE VALUE	TOTAL TAX
------	---------------	---------------	----------------	-----------------	------------------	---------------	---------------	-----------

NO SPECIAL DISTRICTS AT THIS LEVEL

\*\*\* SCHOOL DISTRICT SUMMARY \*\*\*

CODE	DISTRICT NAME	TOTAL PARCELS	ASSESSED LAND	ASSESSED TOTAL	EXEMPT AMOUNT	TOTAL TAXABLE	TOTAL TAX
					----- STAR AMOUNT	----- STAR TAXABLE	
402001	Brasher Falls	58	1067,600	2901,700		2,901,700	
					731,850	2,169,850	51,005.85
	SUB - TOTAL	58	1067,600	2901,700		2,901,700	
	SUB - TOTAL (CONT)				731,850	2,169,850	51,005.85
	TOTAL	58	1067,600	2901,700		2,901,700	
	TOTAL (CONT)				731,850	2,169,850	51,005.85

\*\*\* SYSTEM CODES SUMMARY \*\*\*

NO SYSTEM EXEMPTIONS AT THIS LEVEL

\*\*\* EXEMPTION SUMMARY \*\*\*

CODE	DESCRIPTION	TOTAL PARCELS	SCHOOL
41834	ENH STAR	7	418,650
41854	BAS STAR	12	313,200
	TOTAL	19	731,850

STATE OF NEW YORK  
 COUNTY - St Lawrence  
 SCHOOL - Brasher Falls  
 TOWN - Stockholm  
 SWIS - 408000

2020 SCHOOL TAX ROLL  
 TAXABLE SECTION OF THE ROLL - 1  
 NAME SECTION - T  
 UNIFORM PERCENT OF VALUE IS 085.00

PAGE 1514  
 VALUATION DATE-JUL 01, 2019  
 TAXABLE STATUS DATE-MAR 01, 2020  
 RPS155/V04/L015  
 CURRENT DATE 8/14/2020

\*\*\* GRAND TOTALS \*\*\*

ROLL SEC	DESCRIPTION	TOTAL PARCELS	ASSESSED LAND	ASSESSED TOTAL	EXEMPT AMOUNT ----- STAR AMOUNT	TOTAL TAXABLE ----- STAR TAXABLE	TAX RATE	TOTAL TAX
	Brasher Falls Scho		1067,600	2901,700		2,901,700		
	SPEC DIST TAXES				731,850	2,169,850		51,005.85
1	TAXABLE	58						51,005.85

STATE OF NEW YORK  
COUNTY - St Lawrence  
SCHOOL - Brasher Falls  
TOWN - Stockholm  
SWIS - 408000

2 0 2 0 S C H O O L T A X R O L L  
T A X A B L E SECTION OF THE ROLL - 1  
OWNERS NAME SEQUENCE  
UNIFORM PERCENT OF VALUE IS 085.00

PAGE 1515  
VALUATION DATE-JUL 01, 2019  
TAXABLE STATUS DATE-MAR 01, 2020

TAX MAP PARCEL NUMBER	PROPERTY LOCATION & CLASS	ASSESSMENT	EXEMPTION CODE-----	SCHOOL
CURRENT OWNERS NAME	SCHOOL DISTRICT	LAND	TAX DESCRIPTION	TAXABLE VALUE
CURRENT OWNERS ADDRESS	PARCEL SIZE/GRID COORD	TOTAL	SPECIAL DISTRICTS	TAX AMOUNT
***** 34.001-1-19.2 *****				
34.001-1-19.2	332 Mahoney Rd 240 Rural res		BAS STAR 41854	BILL 3989
Valdez Victor A III	Brasher Falls 402001	32,800	Brasher Falls School	26,100
Valdez Christie L	2015sp183,000	170,000		3,996.12
332 Mahoney Rd	ACRES 30.00 BANK8888830			
Winthrop, NY 13697	EAST-0367189 NRTH-1756455			
	DEED BOOK 2014 PG-3629			
	FULL MARKET VALUE	200,000		
TOTAL TAX ---				3,382.60**
				DATE #1 09/30/20
				AMT DUE 3,382.60
***** 44.002-1-25 *****				
44.002-1-25	Green Meadows Rd 322 Rural vac>10		Brasher Falls School	BILL 3990
Valentine Francis	Brasher Falls 402001	10,000		235.07
Valentine Linda	132x1668x150x525x1328	10,000		
51 Hunter Ln	FRNT 132.00 DPTH 1096.00			
Woodbridge, NJ 07095	ACRES 10.90			
	EAST-0373517 NRTH-1742799			
	DEED BOOK 2004 PG-16855			
	FULL MARKET VALUE	11,765		
TOTAL TAX ---				235.07**
				DATE #1 09/30/20
				AMT DUE 235.07
***** 25.003-2-9.2 *****				
25.003-2-9.2	SH 420 314 Rural vac<10		Brasher Falls School	BILL 3991
Valentine Jose	Brasher Falls 402001	2,000		47.01
994 State Highway 420 Apt 2	676x247x302x190x384	2,000		
Brasher Falls, NY 4276	FRNT 1.00 DPTH 676.00			
	ACRES 2.00			
	EAST-0371245 NRTH-1762067			
	DEED BOOK 2013 PG-1729			
	FULL MARKET VALUE	2,353		
TOTAL TAX ---				47.01**
				DATE #1 09/30/20
				AMT DUE 47.01
***** 25.003-2-8 *****				
25.003-2-8	992,994 Sh 420 280 Res Multiple		BAS STAR 41854	BILL 3992
Valentine Jose R	Brasher Falls 402001	23,000	Brasher Falls School	26,100
994 State Highway 420 Apt 2	2ar 2 Family Residence	165,000		3,878.59
Brasher Falls, NY 13613-4276	ACRES 2.00 BANK8888869			
	EAST-0370951 NRTH-1761852			
	DEED BOOK 2004 PG-9067			
	FULL MARKET VALUE	194,118		
TOTAL TAX ---				3,265.07**
				DATE #1 09/30/20
				AMT DUE 3,265.07
*****				

STATE OF NEW YORK  
 COUNTY - St Lawrence  
 SCHOOL - Brasher Falls  
 TOWN - Stockholm  
 SWIS - 408000

2 0 2 0 S C H O O L T A X R O L L  
 T A X A B L E SECTION OF THE ROLL - 1  
 OWNERS NAME SEQUENCE  
 UNIFORM PERCENT OF VALUE IS 085.00

PAGE 1516  
 VALUATION DATE-JUL 01, 2019  
 TAXABLE STATUS DATE-MAR 01, 2020

TAX MAP PARCEL NUMBER	PROPERTY LOCATION & CLASS	ASSESSMENT	EXEMPTION CODE-----	SCHOOL
CURRENT OWNERS NAME	SCHOOL DISTRICT	LAND	TAX DESCRIPTION	TAXABLE VALUE
CURRENT OWNERS ADDRESS	PARCEL SIZE/GRID COORD	TOTAL	SPECIAL DISTRICTS	TAX AMOUNT
***** 25.003-4-8.12 *****				
1107 Sh 420				BILL 3993
25.003-4-8.12	210 1 Family Res		BAS STAR 41854	26,100
Vallance Chad E	Brasher Falls 402001	3,900	Brasher Falls School	90,000
Vallance Sonja	133x288x99x41x256	90,000		
1107 State Highway 420	FRNT 133.00 DPTH 272.00			
Brasher Falls, NY 13613	EAST-0368976 NRTH-1763887			
	DEED BOOK 1101 PG-553			
	FULL MARKET VALUE	105,882		
			TOTAL TAX ---	1,502.07**
			DATE #1	09/30/20
			AMT DUE	1,502.07
***** 44.002-2-22 *****				
180 Sh 11C				BILL 3994
44.002-2-22	210 1 Family Res		BAS STAR 41854	26,100
Vavra Gordon A	Brasher Falls 402001	14,400	Brasher Falls School	86,000
Vavra Laurie A	200x200(d) .92A(d)	86,000		
180 State Highway 11C	FRNT 200.00 DPTH 175.00			
Winthrop, NY 13697	ACRES 0.80			
	EAST-0374024 NRTH-1738865			
	DEED BOOK 1026 PG-01123			
	FULL MARKET VALUE	101,176		
			TOTAL TAX ---	1,408.05**
			DATE #1	09/30/20
			AMT DUE	1,408.05
***** 34.076-3-2 *****				
271 Sh 420				BILL 3995
34.076-3-2	210 1 Family Res		Brasher Falls School	49,600
Victory Baptist Church Trust	Brasher Falls 402001	5,600		
PO Box 368	60x160	49,600		
Winthrop, NY 13697	FRNT 60.00 DPTH 160.00			
	EAST-0381773 NRTH-1746680			
	DEED BOOK 1999 PG-23459			
	FULL MARKET VALUE	58,353		
			TOTAL TAX ---	1,165.93**
			DATE #1	09/30/20
			AMT DUE	1,165.93
***** 25.003-4-6 *****				
1115 Sh 420				BILL 3996
25.003-4-6	210 1 Family Res		BAS STAR 41854	26,100
Vielhauer Adrian	Brasher Falls 402001	23,800	Brasher Falls School	100,000
1115 State Highway 420	280'fr	100,000		
Brasher Falls, NY 13613	ACRES 9.80 BANK8888220			
	EAST-0368498 NRTH-1763816			
	DEED BOOK 2011 PG-9761			
	FULL MARKET VALUE	117,647		
			TOTAL TAX ---	1,737.14**
			DATE #1	09/30/20
			AMT DUE	1,737.14

\*\*\*\*\*



STATE OF NEW YORK  
 COUNTY - St Lawrence  
 SCHOOL - Brasher Falls  
 TOWN - Stockholm  
 SWIS - 408000

2 0 2 0 S C H O O L T A X R O L L  
 T A X A B L E SECTION OF THE ROLL - 1  
 OWNERS NAME SEQUENCE  
 UNIFORM PERCENT OF VALUE IS 085.00

PAGE 1517  
 VALUATION DATE-JUL 01, 2019  
 TAXABLE STATUS DATE-MAR 01, 2020

TAX MAP PARCEL NUMBER	PROPERTY LOCATION & CLASS	ASSESSMENT	EXEMPTION CODE-----	SCHOOL
CURRENT OWNERS NAME	SCHOOL DISTRICT	LAND	TAX DESCRIPTION	TAXABLE VALUE
CURRENT OWNERS ADDRESS	PARCEL SIZE/GRID COORD	TOTAL	SPECIAL DISTRICTS	TAX AMOUNT
*****				
44.002-1-19.12	634,636 Mccarthy Rd			44.002-1-19.12
Villnave Mark (LC)	280 Res Multiple		Brasher Falls School	30,000
Durant Jessica (LC)	Brasher Falls 402001	17,000		
1378 State Highway 11C	Mobile Home/house	30,000		
Brasher Falls, NY 13613	ACRES 7.20			
	EAST-0373106 NRTH-1742001			
	DEED BOOK 2013 PG-17893			
	FULL MARKET VALUE	35,294		
			TOTAL TAX ---	705.20**
			DATE #1	09/30/20
			AMT DUE	705.20
*****				
34.076-1-6	297 Sh 420			34.076-1-6
Villnave Richard E	270 Mfg housing		ENH STAR 41834	
Villnave Susan	Brasher Falls 402001	12,200	Brasher Falls School	57,000
PO Box 182	141x211x151x201	57,000		
Winthrop, NY 13697	FRNT 141.00 DPTH			
	ACRES 0.68			
	EAST-0381674 NRTH-1747749			
	DEED BOOK 2003 PG-14418			
	FULL MARKET VALUE	67,059		
			TOTAL TAX ---	0.00**
*****				
35.003-1-8	1773 Cr 49			35.003-1-8
Visalli Sonja	270 Mfg housing - WTRFNT		Brasher Falls School	45,000
1773 County Route 49	Brasher Falls 402001	16,300		
Winthrop, NY 13697	1 Ar	45,000		
	ACRES 2.30			
	EAST-0384464 NRTH-1746005			
	DEED BOOK 2005 PG-14274			
	FULL MARKET VALUE	52,941		
			TOTAL TAX ---	1,057.80**
			DATE #1	09/30/20
			AMT DUE	1,057.80
*****				
44.002-2-15.11	140 Green Meadows Rd			44.002-2-15.11
Vitale Joseph	240 Rural res - WTRFNT		BAS STAR 41854	
140 Green Meadows Rd	Brasher Falls 402001	12,500	Brasher Falls School	28,000
Winthrop, NY 13697	ACRES 21.80	28,000		
	EAST-0374881 NRTH-1743343			
	DEED BOOK 967 PG-00829			
	FULL MARKET VALUE	32,941		
			TOTAL TAX ---	44.66**
			DATE #1	09/30/20
			AMT DUE	44.66
*****				

STATE OF NEW YORK  
 COUNTY - St Lawrence  
 SCHOOL - Brasher Falls  
 TOWN - Stockholm  
 SWIS - 408000

2020 SCHOOL TAX ROLL  
 TAXABLE SECTION OF THE ROLL - 1  
 NAME SECTION - V  
 UNIFORM PERCENT OF VALUE IS 085.00

PAGE 1518  
 VALUATION DATE-JUL 01, 2019  
 TAXABLE STATUS DATE-MAR 01, 2020  
 RPS155/V04/L015  
 CURRENT DATE 8/14/2020

\*\*\* SPECIAL DISTRICT SUMMARY \*\*\*

CODE	DISTRICT NAME	TOTAL PARCELS	EXTENSION TYPE	EXTENSION VALUE	AD VALOREM VALUE	EXEMPT AMOUNT	TAXABLE VALUE	TOTAL TAX
------	---------------	---------------	----------------	-----------------	------------------	---------------	---------------	-----------

NO SPECIAL DISTRICTS AT THIS LEVEL

\*\*\* SCHOOL DISTRICT SUMMARY \*\*\*

CODE	DISTRICT NAME	TOTAL PARCELS	ASSESSED LAND	ASSESSED TOTAL	EXEMPT AMOUNT	TOTAL TAXABLE	TOTAL TAX
					----- STAR AMOUNT	----- STAR TAXABLE	
402001	Brasher Falls	12	173,500	832,600		832,600	
					213,600	619,000	14,550.60
	S U B - T O T A L	12	173,500	832,600		832,600	
	S U B - T O T A L (CONT)				213,600	619,000	14,550.60
	T O T A L	12	173,500	832,600		832,600	
	T O T A L (CONT)				213,600	619,000	14,550.60

\*\*\* SYSTEM CODES SUMMARY \*\*\*

NO SYSTEM EXEMPTIONS AT THIS LEVEL

\*\*\* EXEMPTION SUMMARY \*\*\*

CODE	DESCRIPTION	TOTAL PARCELS	SCHOOL
41834	ENH STAR	1	57,000
41854	BAS STAR	6	156,600
	T O T A L	7	213,600

STATE OF NEW YORK  
 COUNTY - St Lawrence  
 SCHOOL - Brasher Falls  
 TOWN - Stockholm  
 SWIS - 408000

2020 SCHOOL TAX ROLL  
 TAXABLE SECTION OF THE ROLL - 1  
 NAME SECTION - V  
 UNIFORM PERCENT OF VALUE IS 085.00

PAGE 1519  
 VALUATION DATE-JUL 01, 2019  
 TAXABLE STATUS DATE-MAR 01, 2020  
 RPS155/V04/L015  
 CURRENT DATE 8/14/2020

\*\*\* GRAND TOTALS \*\*\*

ROLL SEC	DESCRIPTION	TOTAL PARCELS	ASSESSED LAND	ASSESSED TOTAL	EXEMPT AMOUNT ----- STAR AMOUNT	TOTAL TAXABLE ----- STAR TAXABLE	TAX RATE	TOTAL TAX
	Brasher Falls Scho		173,500	832,600		832,600		
	SPEC DIST TAXES				213,600	619,000		14,550.60
1	TAXABLE	12						14,550.60

STATE OF NEW YORK  
 COUNTY - St Lawrence  
 SCHOOL - Brasher Falls  
 TOWN - Stockholm  
 SWIS - 408000

2 0 2 0 S C H O O L T A X R O L L  
 T A X A B L E SECTION OF THE ROLL - 1  
 OWNERS NAME SEQUENCE  
 UNIFORM PERCENT OF VALUE IS 085.00

PAGE 1520  
 VALUATION DATE-JUL 01, 2019  
 TAXABLE STATUS DATE-MAR 01, 2020

TAX MAP PARCEL NUMBER	PROPERTY LOCATION & CLASS	ASSESSMENT	EXEMPTION CODE-----	SCHOOL
CURRENT OWNERS NAME	SCHOOL DISTRICT	LAND	TAX DESCRIPTION	TAXABLE VALUE
CURRENT OWNERS ADDRESS	PARCEL SIZE/GRID COORD	TOTAL	SPECIAL DISTRICTS	TAX AMOUNT
*****				
34.068-2-36	1 Cemetery St			34.068-2-36 *****
W B Goodnow Agency, Inc	484 1 use sm bld		Brasher Falls School	ACCT 1- 39- 3.1 BILL 4001
PO Box 266	Brasher Falls 402001	7,100		50,000 1,175.33
Winthrop, NY 13697	Easement 2013/12829	50,000		
	revised 8/2019 LDC			
	FRNT 83.00 DPTH 128.00			
	EAST-0382278 NRTH-1747970			
	DEED BOOK 2007 PG-22157			
	FULL MARKET VALUE	58,824		
			TOTAL TAX ---	1,175.33**
			DATE #1	09/30/20
			AMT DUE	1,175.33
*****				
45.003-1-35.2	155 Haack Rd			45.003-1-35.2 *****
Wagner Philip R Sr.	210 1 Family Res		Brasher Falls School	BILL 4002
Spearance Susan M	Brasher Falls 402001	23,500		190,000 4,466.26
155 Haack Rd	FRNT 531.00 DPTH	190,000		
Winthrop, NY 13697	ACRES 9.50			
	EAST-0386215 NRTH-1728249			
	DEED BOOK 2018 PG-12130			
	FULL MARKET VALUE	223,529		
			TOTAL TAX ---	4,466.26**
			DATE #1	09/30/20
			AMT DUE	4,466.26
*****				
34.001-2-12	Hurley Rd			34.001-2-12 *****
Waite William J & David A	312 Vac w/imprv		Brasher Falls School	ACCT 1- 92-15 BILL 4003
Waite Steve P	Brasher Falls 402001	1,000		4,000 94.03
PO Box 394	100x340x171x325	4,000		
Hannawa Falls, NY 13647-0394	FRNT 100.00 DPTH 333.00			
	EAST-0370282 NRTH-1756363			
	DEED BOOK 2014 PG-6565			
	FULL MARKET VALUE	4,706		
			TOTAL TAX ---	94.03**
			DATE #1	09/30/20
			AMT DUE	94.03
*****				
34.001-2-16.2	Off Hurley Rd			34.001-2-16.2 *****
Waite William J & David A	323 Vacant rural		Brasher Falls School	ACCT 1-28-3.2 BILL 4004
Waite Steve P	Brasher Falls 402001	49,500		49,500 1,163.58
PO Box 394	ACRES 178.40	49,500		
Hannawa Falls, NY 13647-0394	EAST-0369148 NRTH-1754865			
	DEED BOOK 2014 PG-6565			
	FULL MARKET VALUE	58,235		
			TOTAL TAX ---	1,163.58**
			DATE #1	09/30/20
			AMT DUE	1,163.58
*****				

STATE OF NEW YORK  
COUNTY - St Lawrence  
SCHOOL - Brasher Falls  
TOWN - Stockholm  
SWIS - 408000

2 0 2 0 S C H O O L T A X R O L L  
T A X A B L E SECTION OF THE ROLL - 1  
OWNERS NAME SEQUENCE  
UNIFORM PERCENT OF VALUE IS 085.00

PAGE 1521  
VALUATION DATE-JUL 01, 2019  
TAXABLE STATUS DATE-MAR 01, 2020

TAX MAP PARCEL NUMBER	PROPERTY LOCATION & CLASS	ASSESSMENT	EXEMPTION CODE-----	SCHOOL
CURRENT OWNERS NAME	SCHOOL DISTRICT	LAND	TAX DESCRIPTION	TAXABLE VALUE
CURRENT OWNERS ADDRESS	PARCEL SIZE/GRID COORD	TOTAL	SPECIAL DISTRICTS	TAX AMOUNT
***** 43.004-2-13 *****				
43.004-2-13	433 Pickle St			ACCT 1- 33- 8
Wakefield Dana	322 Rural vac>10		Brasher Falls School	12,000
PO Box 947	Brasher Falls 402001	12,000		
Potsdam, NY 13676	ACRES 22.00	12,000		
	EAST-0359230 NRTH-1733320			
	DEED BOOK 2006 PG-20473			
	FULL MARKET VALUE	14,118		
TOTAL TAX ---				282.08**
			DATE #1	09/30/20
			AMT DUE	282.08
***** 43.004-2-14 *****				
43.004-2-14	Pickle St			ACCT 1- 67- 7
Wakefield Dana	322 Rural vac>10		Brasher Falls School	6,000
PO Box 947	Brasher Falls 402001	6,000		
Potsdam, NY 13676	revised 2/2019	6,000		
	H&S survey 11/1992			
	FRNT 891.00 DPTH			
	ACRES 11.20			
	EAST-0359724 NRTH-1733004			
	DEED BOOK 2019 PG-15350			
	FULL MARKET VALUE	7,059		
TOTAL TAX ---				141.04**
			DATE #1	09/30/20
			AMT DUE	141.04
***** 43.004-1-8.11 *****				
43.004-1-8.11	2589 Cr 47			ACCT 1-111- 4.1
Wakefield Dana W	210 1 Family Res		Brasher Falls School	63,000
PO Box 947	Brasher Falls 402001	17,700		
Potsdam, NY 13676	445x310	63,000		
	ACRES 3.70			
	EAST-0354181 NRTH-1735470			
	DEED BOOK 2018 PG-11138			
	FULL MARKET VALUE	74,118		
TOTAL TAX ---				1,480.92**
			DATE #1	09/30/20
			AMT DUE	1,480.92
***** 44.002-2-4.111 *****				
44.002-2-4.111	415 Sh 11C			ACCT 1- 29-14.1
Walker (Estate) Edmund J	220 2 Family Res		Brasher Falls School	80,000
114 Ross Rd	Brasher Falls 402001	23,000		
Ogdensburg, NY 13669	252'wf	80,000		
	FRNT 512.00 DPTH			
	ACRES 9.20			
PRIOR OWNER ON 3/01/2020	EAST-0377678 NRTH-1743720			
Walker (Estate) Edmund J	DEED BOOK 2012 PG-5834			
	FULL MARKET VALUE	94,118		
TOTAL TAX ---				1,880.53**
			DATE #1	09/30/20
			AMT DUE	1,880.53
*****				

STATE OF NEW YORK  
 COUNTY - St Lawrence  
 SCHOOL - Brasher Falls  
 TOWN - Stockholm  
 SWIS - 408000

2 0 2 0 S C H O O L T A X R O L L  
 T A X A B L E SECTION OF THE ROLL - 1  
 OWNERS NAME SEQUENCE  
 UNIFORM PERCENT OF VALUE IS 085.00

PAGE 1522  
 VALUATION DATE-JUL 01, 2019  
 TAXABLE STATUS DATE-MAR 01, 2020

TAX MAP PARCEL NUMBER	PROPERTY LOCATION & CLASS	ASSESSMENT	EXEMPTION CODE-----	SCHOOL
CURRENT OWNERS NAME	SCHOOL DISTRICT	LAND	TAX DESCRIPTION	TAXABLE VALUE
CURRENT OWNERS ADDRESS	PARCEL SIZE/GRID COORD	TOTAL	SPECIAL DISTRICTS	TAX AMOUNT
*****				
55.002-1-18.12	616 Elliott Rd 270 Mfg housing		Brasher Falls School	44,500
Ward Kathy L	Brasher Falls 402001	30,100		
616 Elliott Rd	FRNT 863.00 DPTH	44,500		
Winthrop, NY 13697	ACRES 27.30 EAST-0376601 NRTH-1722216 DEED BOOK 2016 PG-8629 FULL MARKET VALUE	52,353		
TOTAL TAX ---				1,046.04**
				DATE #1 09/30/20
				AMT DUE 1,046.04
*****				
34.004-6-3	513 Sh 11C 240 Rural res		ENH STAR 41834 Brasher Falls School	127,000
Ware Cary A	Brasher Falls 402001	41,600		
513 State Highway 11C	36.25 Ar Rur Res	127,000		
Winthrop, NY 13697	ACRES 44.10 EAST-0378753 NRTH-1745973 DEED BOOK 1999 PG-20244 FULL MARKET VALUE	149,412		
TOTAL TAX ---				1,557.78**
				DATE #1 09/30/20
				AMT DUE 1,557.78
*****				
34.004-6-4.11	520, 521 SH 11C 321 Abandoned ag		Brasher Falls School	11,100
Ware Cary A	Brasher Falls 402001	11,100		
513 State Highway 11C	Easement 2009/20278 & 2011/3519 & 2011/3520	11,100		
Winthrop, NY 13697	ACRES 22.10 EAST-0379455 NRTH-1746020 DEED BOOK 1999 PG-20244 FULL MARKET VALUE	13,059		
TOTAL TAX ---				260.92**
				DATE #1 09/30/20
				AMT DUE 260.92
*****				
34.004-6-39	Ush 11 910 Priv forest		Brasher Falls School	14,500
Ware Cary A	Brasher Falls 402001	14,500		
513 State Highway 11C	53 Ar	14,500		
Winthrop, NY 13697	ACRES 25.30 EAST-0379910 NRTH-1746561 DEED BOOK 1999 PG-20244 FULL MARKET VALUE	17,059		
TOTAL TAX ---				340.85**
				DATE #1 09/30/20
				AMT DUE 340.85
*****				

STATE OF NEW YORK  
 COUNTY - St Lawrence  
 SCHOOL - Brasher Falls  
 TOWN - Stockholm  
 SWIS - 408000

2 0 2 0 S C H O O L T A X R O L L  
 T A X A B L E SECTION OF THE ROLL - 1  
 OWNERS NAME SEQUENCE  
 UNIFORM PERCENT OF VALUE IS 085.00

PAGE 1523  
 VALUATION DATE-JUL 01, 2019  
 TAXABLE STATUS DATE-MAR 01, 2020

TAX MAP PARCEL NUMBER	PROPERTY LOCATION & CLASS	ASSESSMENT	EXEMPTION CODE-----	SCHOOL
CURRENT OWNERS NAME	SCHOOL DISTRICT	LAND	TAX DESCRIPTION	TAXABLE VALUE
CURRENT OWNERS ADDRESS	PARCEL SIZE/GRID COORD	TOTAL	SPECIAL DISTRICTS	TAX AMOUNT
*****				
55.002-2-28	Buckton Rd 105 Vac farmland		Brasher Falls School	21,400
Warner Lisa M	Brasher Falls 402001	21,400		
245 Vice Rd	ACRES 33.70	21,400		
Brasher Falls, NY 13613	EAST-0378744 NRTH-1725892			
	DEED BOOK 2019 PG-15519			
	FULL MARKET VALUE	25,176		
TOTAL TAX ---				503.04**
				DATE #1 09/30/20
				AMT DUE 503.04
*****				
44.001-3-34	9,11 Calnon Rd 240 Rural res		Brasher Falls School	92,000
Washington William Jr	Brasher Falls 402001	30,700		
Sheehan J	Calnon Locke	92,000		
4515 Pepper Tree St	Road Thompson			
Cocoa, FL 32926	ACRES 22.40			
	EAST-0372530 NRTH-1735730			
	DEED BOOK 971 PG-620			
	FULL MARKET VALUE	108,235		
TOTAL TAX ---				2,162.61**
				DATE #1 09/30/20
				AMT DUE 2,162.61
*****				
55.004-1-16	193,197 Sullivan Rd 240 Rural res		ENH STAR 41834	132,000
Wason Henry A Jr	Brasher Falls 402001	69,700	Brasher Falls School	77,000
Wason Lena	ACRES 100.90	132,000		
193 Sullivan Rd	EAST-0373245 NRTH-1712789			
Winthrop, NY 13697-3164	DEED BOOK 00963 PG-00696			
	FULL MARKET VALUE	155,294		
TOTAL TAX ---				1,675.32**
				DATE #1 09/30/20
				AMT DUE 1,675.32
*****				
34.083-3-7	551 Sh 11C 210 1 Family Res		ENH STAR 41834	77,000
Weaver Elizabeth	Brasher Falls 402001	10,100	Brasher Falls School	77,000
551 State Highway 11C	98x297x74x297	77,000		
Winthrop, NY 13697	FRNT 98.00 DPTH 297.00			
	EAST-0380277 NRTH-1745714			
	DEED BOOK 2003 PG-19095			
	FULL MARKET VALUE	90,588		
TOTAL TAX ---				382.45**
				DATE #1 09/30/20
				AMT DUE 382.45
*****				

STATE OF NEW YORK  
COUNTY - St Lawrence  
SCHOOL - Brasher Falls  
TOWN - Stockholm  
SWIS - 408000

2 0 2 0 S C H O O L T A X R O L L  
T A X A B L E SECTION OF THE ROLL - 1  
OWNERS NAME SEQUENCE  
UNIFORM PERCENT OF VALUE IS 085.00

PAGE 1524  
VALUATION DATE-JUL 01, 2019  
TAXABLE STATUS DATE-MAR 01, 2020

TAX MAP PARCEL NUMBER	PROPERTY LOCATION & CLASS	ASSESSMENT	EXEMPTION CODE-----	SCHOOL
CURRENT OWNERS NAME	SCHOOL DISTRICT	LAND	TAX DESCRIPTION	TAXABLE VALUE
CURRENT OWNERS ADDRESS	PARCEL SIZE/GRID COORD	TOTAL	SPECIAL DISTRICTS	TAX AMOUNT
*****				
34.068-2-25	698 Sh 11C			34.068-2-25
Webb Erma M (Lu)	210 1 Family Res - WTRFNT		ENH STAR 41834	ACCT 1-102- 9
698 State Highway 11C	Brasher Falls 402001	8,400	Brasher Falls School	BILL 4017
Winthrop, NY 13697	80x470x101x435	88,000		60,730
	FRNT 80.00 DPTH 453.00			2,068.58
	EAST-0382913 NRTH-1748332			
	DEED BOOK 2008 PG-17474			
	FULL MARKET VALUE	103,529		
			TOTAL TAX ---	641.03**
			DATE #1	09/30/20
			AMT DUE	641.03
*****				
45.001-1-13	USH 11			45.001-1-13
Weegar Richard E	910 Priv forest		Brasher Falls School	ACCT 1- 75- 2
Weegar Sharlean D	Brasher Falls 402001	18,500		BILL 4018
656 County Route 42	37ar	18,500		18,500
Massena, NY 13662	ACRES 37.90			434.87
	EAST-0388861 NRTH-1740097			
	DEED BOOK 2017 PG-1352			
	FULL MARKET VALUE	21,765		
			TOTAL TAX ---	434.87**
			DATE #1	09/30/20
			AMT DUE	434.87
*****				
44.003-2-24.11	2109 Cr 47			44.003-2-24.11
Weegar Ronald J	270 Mfg housing		BAS STAR 41854	ACCT 1- 58- 4
2109 County Route 47	Brasher Falls 402001	27,400	Brasher Falls School	BILL 4019
Winthrop, NY 13697	Trailer/barn 1085/872	49,000		26,100
	ACRES 25.70			1,151.82
	EAST-0369949 NRTH-1733827			
	DEED BOOK 1096 PG-398			
	FULL MARKET VALUE	57,647		
			TOTAL TAX ---	538.30**
			DATE #1	09/30/20
			AMT DUE	538.30
*****				
34.004-2-26.12	CR 49			34.004-2-26.12
Weeger Richard E	910 Priv forest		Brasher Falls School	BILL 4020
Weeger Carrie E	Brasher Falls 402001	26,000		611.17
2068 County Route 55	FRNT 1067.00 DPTH	26,000		
Brasher Falls, NY 13613	ACRES 49.00			
	EAST-0374606 NRTH-1747051			
	DEED BOOK 2015 PG-8575			
	FULL MARKET VALUE	30,588		
PRIOR OWNER ON 3/01/2020				
Weeger Richard E				
			TOTAL TAX ---	611.17**
			DATE #1	09/30/20
			AMT DUE	611.17
*****				



STATE OF NEW YORK  
 COUNTY - St Lawrence  
 SCHOOL - Brasher Falls  
 TOWN - Stockholm  
 SWIS - 408000

2 0 2 0 S C H O O L T A X R O L L  
 T A X A B L E SECTION OF THE ROLL - 1  
 OWNERS NAME SEQUENCE  
 UNIFORM PERCENT OF VALUE IS 085.00

PAGE 1525  
 VALUATION DATE-JUL 01, 2019  
 TAXABLE STATUS DATE-MAR 01, 2020

TAX MAP PARCEL NUMBER	PROPERTY LOCATION & CLASS	ASSESSMENT	EXEMPTION CODE-----	SCHOOL
CURRENT OWNERS NAME	SCHOOL DISTRICT	LAND	TAX DESCRIPTION	TAXABLE VALUE
CURRENT OWNERS ADDRESS	PARCEL SIZE/GRID COORD	TOTAL	SPECIAL DISTRICTS	TAX AMOUNT
*****				34.083-3-8 *****
553 Sh 11C				ACCT 1-112- 5 BILL 4021
34.083-3-8	210 1 Family Res		Brasher Falls School	40,000 940.26
Weller Terry	Brasher Falls 402001	8,800		
6748 State Highway 56	FRNT 86.00 DPTH 297.00	40,000		
Potsdam, NY 13676	EAST-0380347 NRTH-1745768			
	DEED BOOK 1998 PG-2663			
	FULL MARKET VALUE	47,059		
TOTAL TAX ---				940.26**
				DATE #1 09/30/20
				AMT DUE 940.26
*****				44.003-1-31 *****
44.003-1-31	USH 11			ACCT 1-105-9 BILL 4022
Wells James & Etal	314 Rural vac<10		Brasher Falls School	5,200 122.23
% Patricia Winters	Brasher Falls 402001	5,200		
PO Box 328	462x132	5,200		
South Colton, NY 13687-0328	ACRES 1.40			
	EAST-0360714 NRTH-1729008			
	DEED BOOK 1033 PG-00503			
	FULL MARKET VALUE	6,118		
TOTAL TAX ---				122.23**
				DATE #1 09/30/20
				AMT DUE 122.23
*****				33.004-2-8.12 *****
33.004-2-8.12	537 Porter Lynch Rd			BILL 4023
Wells Mark E (LC)	210 1 Family Res		Brasher Falls School	33,000 775.72
537 Porter Lynch Rd	Brasher Falls 402001	15,600		
Norwood, NY 13668	FRNT 264.00 DPTH 233.00	33,000		
	ACRES 1.60			
	EAST-0353417 NRTH-1749813			
	DEED BOOK 2013 PG-13135			
	FULL MARKET VALUE	38,824		
TOTAL TAX ---				775.72**
				DATE #1 09/30/20
				AMT DUE 775.72
*****				44.001-5-1.2 *****
44.001-5-1.2	809 Pickle St			BILL 4024
Whalen Matthew	210 1 Family Res		Brasher Falls School	9,000 211.56
805 Pickle St	Brasher Falls 402001	5,000		
Winthrop, NY 13697	FRNT 452.00 DPTH 490.00	9,000		
	ACRES 5.30			
	EAST-0364233 NRTH-1741376			
	DEED BOOK 2015 PG-10806			
	FULL MARKET VALUE	10,588		
TOTAL TAX ---				211.56**
				DATE #1 09/30/20
				AMT DUE 211.56
*****				

STATE OF NEW YORK  
 COUNTY - St Lawrence  
 SCHOOL - Brasher Falls  
 TOWN - Stockholm  
 SWIS - 408000

2 0 2 0 S C H O O L T A X R O L L  
 T A X A B L E SECTION OF THE ROLL - 1  
 OWNERS NAME SEQUENCE  
 UNIFORM PERCENT OF VALUE IS 085.00

PAGE 1526  
 VALUATION DATE-JUL 01, 2019  
 TAXABLE STATUS DATE-MAR 01, 2020

TAX MAP PARCEL NUMBER	PROPERTY LOCATION & CLASS	ASSESSMENT	EXEMPTION CODE-----	SCHOOL
CURRENT OWNERS NAME	SCHOOL DISTRICT	LAND	TAX DESCRIPTION	TAXABLE VALUE
CURRENT OWNERS ADDRESS	PARCEL SIZE/GRID COORD	TOTAL	SPECIAL DISTRICTS	TAX AMOUNT
***** 44.001-5-3 *****				
801, 805 Pickle St				ACCT 1- 23-10.12 BILL 4025
44.001-5-3	283 Res w/Comuse		BAS STAR 41854	26,100
Whalen Matthew	Brasher Falls 402001	18,800	Brasher Falls School	39,000 916.76
805 Pickle St	Winery w/420 sq ft living area on 2nd floor	39,000		
Winthrop, NY 13697	Also 1029/1130 & 2016/400 ACRES 4.80			
PRIOR OWNER ON 3/01/2020	EAST-0363908 NRTH-1741070			
Whalen Matthew	DEED BOOK 2012 PG-1769			
	FULL MARKET VALUE	45,882		
TOTAL TAX ---				303.24**
				DATE #1 09/30/20
				AMT DUE 303.24
***** 44.001-5-4.1 *****				
Crane Rd				BILL 4026
44.001-5-4.1	910 Priv forest		Brasher Falls School	4,000 94.03
Whalen Matthew	Brasher Falls 402001	4,000		
805 Pickle St	N 1/2 Of 20.64A	4,000		
Winthrop, NY 13697	FRNT 303.00 DPTH ACRES 10.60			
	EAST-0363886 NRTH-1742022			
	DEED BOOK 2019 PG-14666			
	FULL MARKET VALUE	4,706		
TOTAL TAX ---				94.03**
				DATE #1 09/30/20
				AMT DUE 94.03
***** 44.001-5-4.2 *****				
636 Crane Rd				BILL 4027
44.001-5-4.2	312 Vac w/imprv		Brasher Falls School	19,000 446.63
Whalen Matthew	Brasher Falls 402001	5,800		
805 Pickle St	So 1/2 Of 20.64A	19,000		
Winthrop, NY 13697	FRNT 304.00 DPTH ACRES 10.00			
	EAST-0363951 NRTH-1741654			
	DEED BOOK 2019 PG-14667			
	FULL MARKET VALUE	22,353		
TOTAL TAX ---				446.63**
				DATE #1 09/30/20
				AMT DUE 446.63
***** 34.004-1-7.111 *****				
250 Skinnerville Rd				ACCT 1-103- 9 BILL 4028
34.004-1-7.111	240 Rural res		Brasher Falls School	94,000 2,209.62
White Christopher C	Brasher Falls 402001	24,000		
White Patricia S	ACRES 10.80	94,000		
250 Skinnerville Rd	EAST-0373074 NRTH-1746137			
Winthrop, NY 13697	DEED BOOK 2005 PG-12859			
	FULL MARKET VALUE	110,588		
TOTAL TAX ---				2,209.62**
				DATE #1 09/30/20
				AMT DUE 2,209.62
*****				



STATE OF NEW YORK  
 COUNTY - St Lawrence  
 SCHOOL - Brasher Falls  
 TOWN - Stockholm  
 SWIS - 408000

2 0 2 0 S C H O O L T A X R O L L  
 T A X A B L E SECTION OF THE ROLL - 1  
 OWNERS NAME SEQUENCE  
 UNIFORM PERCENT OF VALUE IS 085.00

PAGE 1527  
 VALUATION DATE-JUL 01, 2019  
 TAXABLE STATUS DATE-MAR 01, 2020

TAX MAP PARCEL NUMBER	PROPERTY LOCATION & CLASS	ASSESSMENT	EXEMPTION CODE-----	SCHOOL
CURRENT OWNERS NAME	SCHOOL DISTRICT	LAND	TAX DESCRIPTION	TAXABLE VALUE
CURRENT OWNERS ADDRESS	PARCEL SIZE/GRID COORD	TOTAL	SPECIAL DISTRICTS	TAX AMOUNT
*****				
1692, 1698 Cr 49				35.003-1-13.4 *****
35.003-1-13.4	910 Priv forest - WTRFNT		Brasher Falls School	21,000
White Christopher C	Brasher Falls 402001	21,000		
250 Skinnerville Rd	ACRES 36.80	21,000		
Winthrop, NY 13697	EAST-0385732 NRTH-1745023			
	DEED BOOK 2017 PG-2878			
	FULL MARKET VALUE	24,706		
TOTAL TAX ---				493.64**
				DATE #1 09/30/20
				AMT DUE 493.64
*****				
Off Barnage Rd				35.003-7-1 *****
35.003-7-1	314 Rural vac<10		Brasher Falls School	3,000
White Christopher C	Brasher Falls 402001	3,000		
White Patricia S	ACRES 2.60	3,000		
C/O Hal & Sherry Gilbert	EAST-0384837 NRTH-1746952			
70 Barnage Rd	DEED BOOK 1999 PG-9394			
Brasher Falls, NY 13613	FULL MARKET VALUE	3,529		
TOTAL TAX ---				70.52**
				DATE #1 09/30/20
				AMT DUE 70.52
*****				
376 White Rd				34.004-6-20.22 *****
34.004-6-20.22	210 1 Family Res		Brasher Falls School	47,000
White Dennis M Jr	Brasher Falls 402001	15,400		
376 White Rd	FRNT 151.00 DPTH 429.00	47,000		
Winthrop, NY 13697	ACRES 1.40			
	EAST-0382588 NRTH-1744878			
	DEED BOOK 2011 PG-280			
	FULL MARKET VALUE	55,294		
TOTAL TAX ---				1,104.81**
				DATE #1 09/30/20
				AMT DUE 1,104.81
*****				
97 Mccarthy Rd				44.003-1-9.1 *****
44.003-1-9.1	240 Rural res		BAS STAR 41854	92,000
White Jacqueline(LU)	Brasher Falls 402001	34,100	Brasher Falls School	26,100
White Raymond(LU)	Also 945/885 1102/40	92,000		
97 McCarthy Rd	ACRES 29.30			
Winthrop, NY 13697	EAST-0366593 NRTH-1735146			
	DEED BOOK 2020 PG-1369			
	FULL MARKET VALUE	108,235		
TOTAL TAX ---				1,549.09**
				DATE #1 09/30/20
				AMT DUE 1,549.09
*****				

STATE OF NEW YORK  
 COUNTY - St Lawrence  
 SCHOOL - Brasher Falls  
 TOWN - Stockholm  
 SWIS - 408000

2 0 2 0 S C H O O L T A X R O L L  
 T A X A B L E SECTION OF THE ROLL - 1  
 OWNERS NAME SEQUENCE  
 UNIFORM PERCENT OF VALUE IS 085.00

PAGE 1528  
 VALUATION DATE-JUL 01, 2019  
 TAXABLE STATUS DATE-MAR 01, 2020

TAX MAP PARCEL NUMBER	PROPERTY LOCATION & CLASS	ASSESSMENT	EXEMPTION CODE-----	SCHOOL
CURRENT OWNERS NAME	SCHOOL DISTRICT	LAND	TAX DESCRIPTION	TAXABLE VALUE
CURRENT OWNERS ADDRESS	PARCEL SIZE/GRID COORD	TOTAL	SPECIAL DISTRICTS	TAX AMOUNT
*****				
34.001-1-5.1	395,397, 399 Mahoney Rd			34.001-1-5.1
White Jodi A	280 Res Multiple		Brasher Falls School	50,000
58 George St	Brasher Falls 402001	20,000		ACCT 1- 37- 4
Brasher Falls, NY 13613	Rural Res/2 Trailers	50,000		BILL 4033
	FRNT 361.00 DPTH			
	ACRES 10.40			
	EAST-0367187 NRTH-1759033			
	DEED BOOK 2013 PG-9386			
	FULL MARKET VALUE	58,824		
			TOTAL TAX ---	1,175.33**
			DATE #1	09/30/20
			AMT DUE	1,175.33
*****				
43.002-1-8.12	165 Crane Rd			43.002-1-8.12
White Michelle K	210 1 Family Res		BAS STAR 41854	
165 Crane Rd	Brasher Falls 402001	19,200	Brasher Falls School	50,000
Winthrop, NY 13697	352x602x358x673	50,000		
	ACRES 5.20			
	EAST-0355109 NRTH-1739834			
	DEED BOOK 2009 PG-3103			
	FULL MARKET VALUE	58,824		
			TOTAL TAX ---	561.81**
			DATE #1	09/30/20
			AMT DUE	561.81
*****				
44.002-2-4.13	416 SH 11C			44.002-2-4.13
Whitehead Myles K	260 Seasonal res - WTRFNT		Brasher Falls School	25,000
Whitehead Sylvie N	Brasher Falls 402001	10,000		
PO Box 441	300'wfx707x300x692	25,000		
Waddington, NY 13694	FRNT 300.00 DPTH 626.00			
	ACRES 4.30			
	EAST-0377992 NRTH-1743025			
	DEED BOOK 2017 PG-11461			
	FULL MARKET VALUE	29,412		
			TOTAL TAX ---	587.67**
			DATE #1	09/30/20
			AMT DUE	587.67
*****				
34.068-2-2	20 Cemetery St			34.068-2-2
Whitney Harold P Sr (LU)	210 1 Family Res		ENH STAR 41834	
PO Box 197	Brasher Falls 402001	8,200	Brasher Falls School	57,000
Winthrop, NY 13697	FRNT 111.00 DPTH 107.00	57,000		
	BANK8888111			
	EAST-0381982 NRTH-1748338			
	DEED BOOK 2016 PG-3849			
	FULL MARKET VALUE	67,059		
			TOTAL TAX ---	0.00**
*****				

STATE OF NEW YORK  
 COUNTY - St Lawrence  
 SCHOOL - Brasher Falls  
 TOWN - Stockholm  
 SWIS - 408000

2 0 2 0 S C H O O L T A X R O L L  
 T A X A B L E SECTION OF THE ROLL - 1  
 OWNERS NAME SEQUENCE  
 UNIFORM PERCENT OF VALUE IS 085.00

PAGE 1529  
 VALUATION DATE-JUL 01, 2019  
 TAXABLE STATUS DATE-MAR 01, 2020

TAX MAP PARCEL NUMBER	PROPERTY LOCATION & CLASS	ASSESSMENT	EXEMPTION CODE-----	SCHOOL
CURRENT OWNERS NAME	SCHOOL DISTRICT	LAND	TAX DESCRIPTION	TAXABLE VALUE
CURRENT OWNERS ADDRESS	PARCEL SIZE/GRID COORD	TOTAL	SPECIAL DISTRICTS	TAX AMOUNT
***** 45.001-1-16 *****				
45.001-1-16	Cr 49 910 Priv forest		Brasher Falls School	10,900
Whyland Jane M	Brasher Falls 402001	10,900		
9614 Powers Rd	FRNT 325.00 DPTH	10,900		
Weedsport, NY 13166	ACRES 19.00 EAST-0388146 NRTH-1737416 DEED BOOK 2007 PG-16564 FULL MARKET VALUE	12,824		
TOTAL TAX ---				256.22**
				DATE #1 09/30/20
				AMT DUE 256.22
***** 45.001-1-17 *****				
45.001-1-17	Cr 49 910 Priv forest		Brasher Falls School	11,500
Whyland Jane M	Brasher Falls 402001	11,500		
9614 Powers Rd	ACRES 20.00	11,500		
Weedsport, NY 13166	EAST-0388406 NRTH-1737178 DEED BOOK 2007 PG-16563 FULL MARKET VALUE	13,529		
TOTAL TAX ---				270.33**
				DATE #1 09/30/20
				AMT DUE 270.33
***** 45.001-1-18 *****				
45.001-1-18	1320 Cr 49 910 Priv forest		Brasher Falls School	30,000
Whyland Jane M	Brasher Falls 402001	25,600		
9614 Powers Rd	44ar	30,000		
Weedsport, NY 13166	ACRES 44.60 EAST-0388644 NRTH-1736681 DEED BOOK 2006 PG-19743 FULL MARKET VALUE	35,294		
TOTAL TAX ---				705.20**
				DATE #1 09/30/20
				AMT DUE 705.20
***** 34.067-1-11 *****				
34.067-1-11	388 Sh 420 210 1 Family Res		Brasher Falls School	40,000
Wilbur Geoffrey	Brasher Falls 402001	14,700		
Livesey-Howe Lu Ann J	146x42x212x158x232	40,000		
65 Leonard St	ACRES 1.00			
West Wareham, MA 02576	EAST-0380520 NRTH-1749695 DEED BOOK 2016 PG-968 FULL MARKET VALUE	47,059		
TOTAL TAX ---				940.26**
				DATE #1 09/30/20
				AMT DUE 940.26
*****				

STATE OF NEW YORK  
COUNTY - St Lawrence  
SCHOOL - Brasher Falls  
TOWN - Stockholm  
SWIS - 408000

2 0 2 0 S C H O O L T A X R O L L  
T A X A B L E SECTION OF THE ROLL - 1  
OWNERS NAME SEQUENCE  
UNIFORM PERCENT OF VALUE IS 085.00

PAGE 1530  
VALUATION DATE-JUL 01, 2019  
TAXABLE STATUS DATE-MAR 01, 2020

TAX MAP PARCEL NUMBER	PROPERTY LOCATION & CLASS	ASSESSMENT	EXEMPTION CODE-----	SCHOOL
CURRENT OWNERS NAME	SCHOOL DISTRICT	LAND	TAX DESCRIPTION	TAXABLE VALUE
CURRENT OWNERS ADDRESS	PARCEL SIZE/GRID COORD	TOTAL	SPECIAL DISTRICTS	TAX AMOUNT
*****				
55.002-2-1.11	521 Buckton Rd			55.002-2-1.11 *****
Wildman Wendy A	240 Rural res		Brasher Falls School	70,000
Wildman Keith A	Brasher Falls 402001	32,500		ACCT 1- 46-13 BILL 4041
46 Aunt Patty's Lane West	FRNT 462.00 DPTH	70,000		
Bethel, CT 06801	ACRES 31.50			
	EAST-0378052 NRTH-1725481			
	DEED BOOK 2019 PG-1685			
	FULL MARKET VALUE	82,353		
			TOTAL TAX ---	1,645.46**
			DATE #1	09/30/20
			AMT DUE	1,645.46
*****				
55.004-2-12.12	248 Elliott Rd			55.004-2-12.12 *****
Wiley Michael	240 Rural res		BAS STAR 41854	
248 Elliott Rd	Brasher Falls 402001	28,000	Brasher Falls School	92,000
Winthrop, NY 13697	FRNT 1645.00 DPTH	92,000		
	ACRES 17.20 BANK8888869			
	EAST-0381642 NRTH-1714363			
	DEED BOOK 2013 PG-12617			
	FULL MARKET VALUE	108,235		
			TOTAL TAX ---	1,549.09**
			DATE #1	09/30/20
			AMT DUE	1,549.09
*****				
33.004-2-11.12	Cook Rd			33.004-2-11.12 *****
Williams Alan	910 Priv forest		Brasher Falls School	62,800
Williams Bonnie Jean	Brasher Falls 402001	62,800		
310 Berry Pond Rd	ACRES 116.60	62,800		
Pittsfield, NH 03263	EAST-0357559 NRTH-1751189			
	DEED BOOK 2018 PG-6974			
	FULL MARKET VALUE	73,882		
PRIOR OWNER ON 3/01/2020				
Williams Alan			TOTAL TAX ---	1,476.22**
			DATE #1	09/30/20
			AMT DUE	1,476.22
*****				
34.003-2-14.12	2400 Cr 49			34.003-2-14.12 *****
Williams Alan	210 1 Family Res		Brasher Falls School	78,000
Williams Bonnie	Brasher Falls 402001	15,400		
2400 County Route 49	FRNT 300.00 DPTH	78,000		
Winthrop, NY 13697	ACRES 1.40			
	EAST-0368087 NRTH-1746951			
	DEED BOOK 2019 PG-9092			
	FULL MARKET VALUE	91,765		
			TOTAL TAX ---	1,833.52**
			DATE #1	09/30/20
			AMT DUE	1,833.52
*****				

STATE OF NEW YORK  
 COUNTY - St Lawrence  
 SCHOOL - Brasher Falls  
 TOWN - Stockholm  
 SWIS - 408000

2 0 2 0 S C H O O L T A X R O L L  
 T A X A B L E SECTION OF THE ROLL - 1  
 OWNERS NAME SEQUENCE  
 UNIFORM PERCENT OF VALUE IS 085.00

PAGE 1531  
 VALUATION DATE-JUL 01, 2019  
 TAXABLE STATUS DATE-MAR 01, 2020

TAX MAP PARCEL NUMBER	PROPERTY LOCATION & CLASS	ASSESSMENT	EXEMPTION CODE-----	SCHOOL
CURRENT OWNERS NAME	SCHOOL DISTRICT	LAND	TAX DESCRIPTION	TAXABLE VALUE
CURRENT OWNERS ADDRESS	PARCEL SIZE/GRID COORD	TOTAL	SPECIAL DISTRICTS	TAX AMOUNT
*****				34.003-2-32 *****
34.003-2-32	Cr 49 314 Rural vac<10		Brasher Falls School	4,000
Williams Alan	Brasher Falls 402001	4,000		
Williams Bonnie	ACRES 3.60	4,000		
2400 County Route 49	EAST-0368065 NRTH-1747189			
Winthrop, NY 13697	DEED BOOK 2019 PG-9092			
	FULL MARKET VALUE	4,706		
TOTAL TAX ---				94.03**
				DATE #1 09/30/20
				AMT DUE 94.03
*****				34.083-2-3 *****
34.083-2-3	497 Sh 11C 210 1 Family Res		ENH STAR 41834	ACCT 1-106- 1
Williams Keith	Brasher Falls 402001	16,300	Brasher Falls School	90,000
Williams Elizabeth	250x405	90,000		
497 State Highway 11C	ACRES 2.30			
Winthrop, NY 13697	EAST-0379242 NRTH-1744879			
	DEED BOOK 654 PG-437			
	FULL MARKET VALUE	105,882		
TOTAL TAX ---				688.04**
				DATE #1 09/30/20
				AMT DUE 688.04
*****				34.083-2-2 *****
34.083-2-2	491 Sh 11C 210 1 Family Res		ENH STAR 41834	ACCT 1-105-13
Williams Living Trust	Brasher Falls 402001	10,500	Brasher Falls School	86,000
% Bruce S & Bette J Williams	100x407x100x405	86,000		
491 State Highway 11C	FRNT 100.00 DPTH 406.00			
Winthrop, NY 13697	ACRES 1.00			
	EAST-0379110 NRTH-1744764			
	DEED BOOK 2009 PG-7827			
	FULL MARKET VALUE	101,176		
TOTAL TAX ---				594.01**
				DATE #1 09/30/20
				AMT DUE 594.01
*****				34.076-2-15 *****
34.076-2-15	Reservation St 311 Res vac land		Brasher Falls School	ACCT 1- 75- 7
Williams Richard	Brasher Falls 402001	1,300		1,300
Williams Janet	FRNT 25.00 DPTH 75.00	1,300		
PO Box 66	EAST-0382264 NRTH-1747051			
Winthrop, NY 13697	DEED BOOK 1116 PG-13			
	FULL MARKET VALUE	1,529		
TOTAL TAX ---				30.56**
				DATE #1 09/30/20
				AMT DUE 30.56
*****				*****



STATE OF NEW YORK  
 COUNTY - St Lawrence  
 SCHOOL - Brasher Falls  
 TOWN - Stockholm  
 SWIS - 408000

2 0 2 0 S C H O O L T A X R O L L  
 T A X A B L E SECTION OF THE ROLL - 1  
 OWNERS NAME SEQUENCE  
 UNIFORM PERCENT OF VALUE IS 085.00

PAGE 1532  
 VALUATION DATE-JUL 01, 2019  
 TAXABLE STATUS DATE-MAR 01, 2020

TAX MAP PARCEL NUMBER	PROPERTY LOCATION & CLASS	ASSESSMENT	EXEMPTION CODE-----	SCHOOL
CURRENT OWNERS NAME	SCHOOL DISTRICT	LAND	TAX DESCRIPTION	TAXABLE VALUE
CURRENT OWNERS ADDRESS	PARCEL SIZE/GRID COORD	TOTAL	SPECIAL DISTRICTS	TAX AMOUNT
*****				
34.076-2-17	19 Reservation St			34.076-2-17
Williams Richard A	210 1 Family Res - WTRFNT		BAS STAR 41854	ACCT 1-108- 7
Williams Janet D	Brasher Falls 402001	15,200	Brasher Falls School	BILL 4049
PO Box 66	47'fr	75,000		26,100
Winthrop, NY 13697	ACRES 1.20			1,763.00
	EAST-0382351 NRTH-1746954			
	DEED BOOK 1101 PG-823			
	FULL MARKET VALUE	88,235		
			TOTAL TAX ---	1,149.47**
				DATE #1 09/30/20
				AMT DUE 1,149.47
*****				
34.076-2-30	Off CR 49			34.076-2-30
Williams Richard A	311 Res vac land - WTRFNT		Brasher Falls School	ACCT 1- 20-11
Williams Janet D	Brasher Falls 402001	3,500		BILL 4050
PO Box 66	150'wfx235x200x340	3,500		3,500
Winthrop, NY 13697	FRNT 150.00 DPTH 237.00			82.27
	EAST-0382324 NRTH-1746774			
	DEED BOOK 2014 PG-16050			
	FULL MARKET VALUE	4,118		
			TOTAL TAX ---	82.27**
				DATE #1 09/30/20
				AMT DUE 82.27
*****				
44.004-3-17	Reed Rd			44.004-3-17
Williamson Howard & Etal	910 Priv forest		Brasher Falls School	ACCT 1- 91-10
Attn: Al Premo	Brasher Falls 402001	20,000		BILL 4051
PO Box 224	Reed Rd Silsby	20,000		20,000
Massena, NY 13662	Scott Scott			470.13
	35ar			
	ACRES 34.70			
	EAST-0379242 NRTH-1729870			
	DEED BOOK 2004 PG-6411			
	FULL MARKET VALUE	23,529		
			TOTAL TAX ---	470.13**
				DATE #1 09/30/20
				AMT DUE 470.13
*****				
44.002-3-3	2,4 Phelix Rd,9835 Ush 11			44.002-3-3
Wilson Michael	271 Mfg housings		Brasher Falls School	ACCT 1- 27-11.31
PO Box 85	Brasher Falls 402001	15,000		BILL 4052
Nicholville, NY 12965	115x220x170x230	35,000		35,000
	FRNT 115.00 DPTH 225.00			822.73
	ACRES 1.00			
	EAST-0376969 NRTH-1737243			
	DEED BOOK 2009 PG-19318			
	FULL MARKET VALUE	41,176		
			TOTAL TAX ---	822.73**
				DATE #1 09/30/20
				AMT DUE 822.73
*****				



STATE OF NEW YORK  
 COUNTY - St Lawrence  
 SCHOOL - Brasher Falls  
 TOWN - Stockholm  
 SWIS - 408000

2 0 2 0 S C H O O L T A X R O L L  
 T A X A B L E SECTION OF THE ROLL - 1  
 OWNERS NAME SEQUENCE  
 UNIFORM PERCENT OF VALUE IS 085.00

PAGE 1533  
 VALUATION DATE-JUL 01, 2019  
 TAXABLE STATUS DATE-MAR 01, 2020

TAX MAP PARCEL NUMBER	PROPERTY LOCATION & CLASS	ASSESSMENT	EXEMPTION CODE-----	SCHOOL
CURRENT OWNERS NAME	SCHOOL DISTRICT	LAND	TAX DESCRIPTION	TAXABLE VALUE
CURRENT OWNERS ADDRESS	PARCEL SIZE/GRID COORD	TOTAL	SPECIAL DISTRICTS	TAX AMOUNT
*****				
45.063-1-4.1	21 Cr 54		45.063-1-4.1	*****
Wilson Michael	210 1 Family Res		ACCT 1- 94- 9.3	BILL 4053
PO Box 85	Brasher Falls 402001	15,000		
Nicholville, NY 12965	combine 1/2018 ldc	25,000		
	FRNT 290.00 DPTH 150.00			
	EAST-0390712 NRTH-1732856			
	DEED BOOK 2017 PG-13969			
	FULL MARKET VALUE	29,412		
			TOTAL TAX ---	587.67**
			DATE #1	09/30/20
			AMT DUE	587.67
*****				
44.004-2-19	98, 100 East Part Rd		44.004-2-19	*****
Wilson Michael F	270 Mfg housing - WTRFNT			BILL 4054
PO Box 85	Brasher Falls 402001	20,000		
Nicholville, NY 12965	Subc Lot (4)	60,000		
	341' River Ft 200'Rd			
	ACRES 6.00			
	EAST-0381451 NRTH-1729416			
	DEED BOOK 2017 PG-462			
	FULL MARKET VALUE	70,588		
			TOTAL TAX ---	1,410.40**
			DATE #1	09/30/20
			AMT DUE	1,410.40
*****				
55.001-1-17	1703 Cr 47		55.001-1-17	*****
Wilson Michael F	210 1 Family Res		ACCT 1- 9- 2	BILL 4055
PO Box 85	Brasher Falls 402001	15,000		
Nicholville, NY 12965	FRNT 200.00 DPTH 200.00	25,000		
	EAST-0369537 NRTH-1724854			
	DEED BOOK 2016 PG-4619			
	FULL MARKET VALUE	29,412		
			TOTAL TAX ---	587.67**
			DATE #1	09/30/20
			AMT DUE	587.67
*****				
55.002-2-11	563 Nichols Rd		55.002-2-11	*****
Wilson Michael F	270 Mfg housing		ACCT 1- 73-11	BILL 4056
% Thomas Lazore (LC)	Brasher Falls 402001	10,800		
PO Box 85	121x187x124x183	34,000		
Nicholville, NY 12965	FRNT 121.00 DPTH 185.00			
	EAST-0382057 NRTH-1726843			
	DEED BOOK 2011 PG-16541			
	FULL MARKET VALUE	40,000		
			TOTAL TAX ---	799.22**
			DATE #1	09/30/20
			AMT DUE	799.22
*****				

STATE OF NEW YORK  
 COUNTY - St Lawrence  
 SCHOOL - Brasher Falls  
 TOWN - Stockholm  
 SWIS - 408000

2 0 2 0 S C H O O L T A X R O L L  
 T A X A B L E SECTION OF THE ROLL - 1  
 OWNERS NAME SEQUENCE  
 UNIFORM PERCENT OF VALUE IS 085.00

PAGE 1534  
 VALUATION DATE-JUL 01, 2019  
 TAXABLE STATUS DATE-MAR 01, 2020

TAX MAP PARCEL NUMBER	PROPERTY LOCATION & CLASS	ASSESSMENT	EXEMPTION CODE-----	SCHOOL
CURRENT OWNERS NAME	SCHOOL DISTRICT	LAND	TAX DESCRIPTION	TAXABLE VALUE
CURRENT OWNERS ADDRESS	PARCEL SIZE/GRID COORD	TOTAL	SPECIAL DISTRICTS	TAX AMOUNT
***** 34.003-1-15 *****				
34.003-1-15	Old Munson Rd/abandoned			ACCT 1- 3- 6
Wilson Terry J	910 Priv forest		Brasher Falls School	15,500
Wilson Kathleen A	Brasher Falls 402001	15,500		BILL 4057
5051 N Sunderland Dr	ACRES 38.34	15,500		
Boise, ID 83704	EAST-0362349 NRTH-1744400			
	DEED BOOK 1999 PG-22336			
	FULL MARKET VALUE	18,235		
TOTAL TAX ---				364.35**
				DATE #1 09/30/20
				AMT DUE 364.35
***** 34.003-1-25 *****				
34.003-1-25	Off Blind Crossing Rd			ACCT 1- 3- 7.1
Wilson Terry J	910 Priv forest		Brasher Falls School	10,000
Wilson Kathleen A	Brasher Falls 402001	10,000		BILL 4058
5051 N Sunderland Dr	26.03a Minusr R.r. R.o.w.	10,000		
Boise, ID 83704	ACRES 25.60			
	EAST-0360639 NRTH-1743254			
	DEED BOOK 1999 PG-22336			
	FULL MARKET VALUE	11,765		
TOTAL TAX ---				235.07**
				DATE #1 09/30/20
				AMT DUE 235.07
***** 34.076-4-4 *****				
34.076-4-4	629 Sh 11C			ACCT 1- 34-15
Winters Michael	210 1 Family Res		Brasher Falls School	80,000
Winters Eileen	Brasher Falls 402001	8,500		BILL 4059
220 Winters Rd	Unrecorded Land Contrat t	80,000		
Winthrop, NY 13697	Michael & Eileen Winters			
	0.43a Surveyed			
	FRNT 83.00 DPTH 300.00			
	EAST-0381608 NRTH-1747043			
	DEED BOOK 2018 PG-5683			
	FULL MARKET VALUE	94,118		
TOTAL TAX ---				1,880.53**
				DATE #1 09/30/20
				AMT DUE 1,880.53
***** 55.002-2-21.12 *****				
55.002-2-21.12	220 Nichols Rd			BILL 4060
Winters Michael S	240 Rural res		Brasher Falls School	264,000
Winters Eileen L	Brasher Falls 402001	24,000		6,205.75
220 Nichols Rd	FRNT 1084.00 DPTH	264,000		
Winthrop, NY 13697-0388	ACRES 15.50			
	EAST-0382707 NRTH-1720119			
	DEED BOOK 1062 PG-172			
	FULL MARKET VALUE	310,588		
TOTAL TAX ---				6,205.75**
				DATE #1 09/30/20
				AMT DUE 6,205.75

STATE OF NEW YORK  
COUNTY - St Lawrence  
SCHOOL - Brasher Falls  
TOWN - Stockholm  
SWIS - 408000

2 0 2 0 S C H O O L T A X R O L L  
T A X A B L E SECTION OF THE ROLL - 1  
OWNERS NAME SEQUENCE  
UNIFORM PERCENT OF VALUE IS 085.00

PAGE 1535  
VALUATION DATE-JUL 01, 2019  
TAXABLE STATUS DATE-MAR 01, 2020

TAX MAP PARCEL NUMBER	PROPERTY LOCATION & CLASS	ASSESSMENT	EXEMPTION CODE-----	SCHOOL
CURRENT OWNERS NAME	SCHOOL DISTRICT	LAND	TAX DESCRIPTION	TAXABLE VALUE
CURRENT OWNERS ADDRESS	PARCEL SIZE/GRID COORD	TOTAL	SPECIAL DISTRICTS	TAX AMOUNT
*****				
55.002-2-21.111	Nichols Rd			55.002-2-21.111
Winters Michael S	312 Vac w/imprv		Brasher Falls School	ACCT 1-106-10.1
Winters Eileen L	Brasher Falls 402001	3,500		BILL 4061
220 Nichols Rd	388x257x548x610x413	7,000		
Winthrop, NY 13697	ACRES 6.00			
	EAST-0383072 NRTH-1720537			
	DEED BOOK 2016 PG-10515			
	FULL MARKET VALUE	8,235		
			TOTAL TAX ---	164.55**
			DATE #1	09/30/20
			AMT DUE	164.55
*****				
44.001-2-3.1	902 Pickle St			44.001-2-3.1
Wolf William	240 Rural res		ENH STAR 41834	ACCT 1- 25- 5
902 Pickle St	Brasher Falls 402001	48,400	Brasher Falls School	BILL 4062
Winthrop, NY 13697	Easment 2007/20244	79,000		60,730
	ACRES 59.40			1,857.02
	EAST-0365702 NRTH-1743110			
	DEED BOOK 2003 PG-23201			
	FULL MARKET VALUE	92,941		
			TOTAL TAX ---	429.47**
			DATE #1	09/30/20
			AMT DUE	429.47
*****				
33.002-3-18.1	665 Porter Lynch Rd			33.002-3-18.1
Wolfe Roger J Jr	210 1 Family Res		Brasher Falls School	ACCT 1-110- 3
665 Porter Lynch Rd	Brasher Falls 402001	15,200		BILL 4063
Norwood, NY 13668	House & Garage	42,000		987.28
	ACRES 1.20			
	EAST-0354282 NRTH-1752774			
	DEED BOOK 2015 PG-11461			
	FULL MARKET VALUE	49,412		
			TOTAL TAX ---	987.28**
			DATE #1	09/30/20
			AMT DUE	987.28
*****				
44.003-1-12.1	37 Mccarthy Rd			44.003-1-12.1
Wood Robert G Jr	240 Rural res		BAS STAR 41854	ACCT 1- 22-12
Wood Darlene J	Brasher Falls 402001	26,600	Brasher Falls School	BILL 4064
37 McCarthy Rd	495'fr	89,000		26,100
Winthrop, NY 13697	ACRES 14.20			2,092.09
	EAST-0367385 NRTH-1734245			
	DEED BOOK 1076 PG-1019			
	FULL MARKET VALUE	104,706		
			TOTAL TAX ---	1,478.57**
			DATE #1	09/30/20
			AMT DUE	1,478.57
*****				

STATE OF NEW YORK  
 COUNTY - St Lawrence  
 SCHOOL - Brasher Falls  
 TOWN - Stockholm  
 SWIS - 408000

2 0 2 0 S C H O O L T A X R O L L  
 T A X A B L E SECTION OF THE ROLL - 1  
 OWNERS NAME SEQUENCE  
 UNIFORM PERCENT OF VALUE IS 085.00

PAGE 1536  
 VALUATION DATE-JUL 01, 2019  
 TAXABLE STATUS DATE-MAR 01, 2020

TAX MAP PARCEL NUMBER	PROPERTY LOCATION & CLASS	ASSESSMENT	EXEMPTION CODE-----	SCHOOL
CURRENT OWNERS NAME	SCHOOL DISTRICT	LAND	TAX DESCRIPTION	TAXABLE VALUE
CURRENT OWNERS ADDRESS	PARCEL SIZE/GRID COORD	TOTAL	SPECIAL DISTRICTS	TAX AMOUNT
*****				
44.002-2-23	121 Sh 11C			44.002-2-23 *****
Wray Howard	210 1 Family Res		ENH STAR 41834	ACCT 1- 13-10.12 BILL 4065
Wray Kathleen	Brasher Falls 402001	14,300	Brasher Falls School	73,000
121 State Highway 11C	FRNT 200.00 DPTH 170.00	73,000		
Winthrop, NY 13697	ACRES 0.78			
	EAST-0373072 NRTH-1737914			
	FULL MARKET VALUE	85,882		
TOTAL TAX ---				288.43**
				DATE #1 09/30/20
				AMT DUE 288.43
*****				
45.003-1-2	Off Buckton Rd			45.003-1-2 *****
Wright Tina	910 Priv forest		Brasher Falls School	ACCT 1- 8- 2 BILL 4066
372 Capell Rd	Brasher Falls 402001	7,000		7,000
Potsdam, NY 13676	12ar	7,000		
	FRNT 541.00 DPTH 975.00			
	ACRES 12.10			
PRIOR OWNER ON 3/01/2020	EAST-0385500 NRTH-1734276			
Wright Tina	DEED BOOK 2017 PG-13961			
	FULL MARKET VALUE	8,235		
TOTAL TAX ---				164.55**
				DATE #1 09/30/20
				AMT DUE 164.55
*****				

STATE OF NEW YORK  
 COUNTY - St Lawrence  
 SCHOOL - Brasher Falls  
 TOWN - Stockholm  
 SWIS - 408000

2020 SCHOOL TAX ROLL  
 TAXABLE SECTION OF THE ROLL - 1  
 NAME SECTION - W  
 UNIFORM PERCENT OF VALUE IS 085.00

PAGE 1537  
 VALUATION DATE-JUL 01, 2019  
 TAXABLE STATUS DATE-MAR 01, 2020  
 RPS155/V04/L015  
 CURRENT DATE 8/14/2020

\*\*\* SPECIAL DISTRICT SUMMARY \*\*\*

CODE	DISTRICT NAME	TOTAL PARCELS	EXTENSION TYPE	EXTENSION VALUE	AD VALOREM VALUE	EXEMPT AMOUNT	TAXABLE VALUE	TOTAL TAX
------	---------------	---------------	----------------	-----------------	------------------	---------------	---------------	-----------

NO SPECIAL DISTRICTS AT THIS LEVEL

\*\*\* SCHOOL DISTRICT SUMMARY \*\*\*

CODE	DISTRICT NAME	TOTAL PARCELS	ASSESSED LAND	ASSESSED TOTAL	EXEMPT AMOUNT	TOTAL TAXABLE	TOTAL TAX
					----- STAR AMOUNT	----- STAR TAXABLE	
402001	Brasher Falls	66	1188,400	3264,200		3,264,200	
					725,540	2,538,660	59,675.36
	S U B - T O T A L	66	1188,400	3264,200		3,264,200	
	S U B - T O T A L (CONT)				725,540	2,538,660	59,675.36
	T O T A L	66	1188,400	3264,200		3,264,200	
	T O T A L (CONT)				725,540	2,538,660	59,675.36

\*\*\* SYSTEM CODES SUMMARY \*\*\*

NO SYSTEM EXEMPTIONS AT THIS LEVEL

\*\*\* EXEMPTION SUMMARY \*\*\*

CODE	DESCRIPTION	TOTAL PARCELS	SCHOOL
41834	ENH STAR	9	542,840
41854	BAS STAR	7	182,700
	T O T A L	16	725,540

STATE OF NEW YORK  
 COUNTY - St Lawrence  
 SCHOOL - Brasher Falls  
 TOWN - Stockholm  
 SWIS - 408000

2020 SCHOOL TAX ROLL  
 TAXABLE SECTION OF THE ROLL - 1  
 NAME SECTION - W  
 UNIFORM PERCENT OF VALUE IS 085.00

PAGE 1538  
 VALUATION DATE-JUL 01, 2019  
 TAXABLE STATUS DATE-MAR 01, 2020  
 RPS155/V04/L015  
 CURRENT DATE 8/14/2020

\*\*\* GRAND TOTALS \*\*\*

ROLL SEC	DESCRIPTION	TOTAL PARCELS	ASSESSED LAND	ASSESSED TOTAL	EXEMPT AMOUNT ----- STAR AMOUNT	TOTAL TAXABLE ----- STAR TAXABLE	TAX RATE	TOTAL TAX
	Brasher Falls Scho		1188,400	3264,200		3,264,200		
	SPEC DIST TAXES				725,540	2,538,660		59,675.36
1	TAXABLE	66						59,675.36



STATE OF NEW YORK  
 COUNTY - St Lawrence  
 SCHOOL - Brasher Falls  
 TOWN - Stockholm  
 SWIS - 408000

2 0 2 0 S C H O O L T A X R O L L  
 T A X A B L E SECTION OF THE ROLL - 1  
 OWNERS NAME SEQUENCE  
 UNIFORM PERCENT OF VALUE IS 085.00

PAGE 1539  
 VALUATION DATE-JUL 01, 2019  
 TAXABLE STATUS DATE-MAR 01, 2020

TAX MAP PARCEL NUMBER	PROPERTY LOCATION & CLASS	ASSESSMENT	EXEMPTION CODE-----	SCHOOL
CURRENT OWNERS NAME	SCHOOL DISTRICT	LAND	TAX DESCRIPTION	TAXABLE VALUE
CURRENT OWNERS ADDRESS	PARCEL SIZE/GRID COORD	TOTAL	SPECIAL DISTRICTS	TAX AMOUNT
*****				
34.076-2-23	260 Sh 420			34.076-2-23 *****
Yandoh Beverly	210 1 Family Res		Brasher Falls School	75,000
PO Box 26	Brasher Falls 402001	7,300		ACCT 1-107-10 BILL 4067
Winthrop, NY 13697	FRNT 88.00 DPTH 125.00	75,000		
	ACRES 0.25			
	EAST-0382069 NRTH-1746689			
	DEED BOOK 750 PG-00480			
	FULL MARKET VALUE	88,235		
			TOTAL TAX ---	1,763.00**
				DATE #1 09/30/20
				AMT DUE 1,763.00
*****				
34.004-6-20.21	171 Sh 420			34.004-6-20.21 *****
Yandoh John W Jr	240 Rural res		Brasher Falls School	68,000
171 State Highway 420	Brasher Falls 402001	23,300		BILL 4068
Winthrop, NY 13697	Garage	68,000		1,598.45
	ACRES 15.40			
	EAST-0383027 NRTH-1745176			
	DEED BOOK 1050 PG-493			
	FULL MARKET VALUE	80,000		
			TOTAL TAX ---	1,598.45**
				DATE #1 09/30/20
				AMT DUE 1,598.45
*****				
34.004-6-21.12	Off SH 420			34.004-6-21.12 *****
Yandoh John W Jr	323 Vacant rural		Brasher Falls School	2,000
171 State Highway 420	Brasher Falls 402001	2,000		BILL 4069
Winthrop, NY 13697	FRNT 167.00 DPTH 578.00	2,000		47.01
	ACRES 1.80			
	EAST-0383271 NRTH-1744664			
PRIOR OWNER ON 3/01/2020	DEED BOOK 2011 PG-12389			
Yandoh John W Jr	FULL MARKET VALUE	2,353		
			TOTAL TAX ---	47.01**
				DATE #1 09/30/20
				AMT DUE 47.01
*****				
44.004-3-4	Reed Rd/abandoned			44.004-3-4 *****
Yandoh John W Jr	910 Priv forest		Brasher Falls School	14,000
171 State Highway 420	Brasher Falls 402001	7,800		ACCT 1-107-11 BILL 4070
Winthrop, NY 13697	387x875x113x137x	14,000		14,000 329.09
	541x627xvar			
	ACRES 13.60			
	EAST-0373483 NRTH-1728659			
PRIOR OWNER ON 3/01/2020	DEED BOOK 1036 PG-00439			
Yandoh John W Jr	FULL MARKET VALUE	16,471		
			TOTAL TAX ---	329.09**
				DATE #1 09/30/20
				AMT DUE 329.09
*****				

STATE OF NEW YORK  
 COUNTY - St Lawrence  
 SCHOOL - Brasher Falls  
 TOWN - Stockholm  
 SWIS - 408000

2 0 2 0 S C H O O L T A X R O L L  
 T A X A B L E SECTION OF THE ROLL - 1  
 OWNERS NAME SEQUENCE  
 UNIFORM PERCENT OF VALUE IS 085.00

PAGE 1540  
 VALUATION DATE-JUL 01, 2019  
 TAXABLE STATUS DATE-MAR 01, 2020

TAX MAP PARCEL NUMBER	PROPERTY LOCATION & CLASS	ASSESSMENT	EXEMPTION CODE-----	SCHOOL
CURRENT OWNERS NAME	SCHOOL DISTRICT	LAND	TAX DESCRIPTION	TAXABLE VALUE
CURRENT OWNERS ADDRESS	PARCEL SIZE/GRID COORD	TOTAL	SPECIAL DISTRICTS	TAX AMOUNT
***** 44.002-2-20 *****				
248 SH 11C				ACCT 1- 4- 3
44.002-2-20	314 Rural vac<10		Brasher Falls School	4,000
Yandoh Lisa G	Brasher Falls 402001	4,000		
PO Box 922	FRNT 90.00 DPTH 231.00	4,000		
Potsdam, NY 13676	EAST-0374976 NRTH-1740243			
	DEED BOOK 2011 PG-16969			
	FULL MARKET VALUE	4,706		
TOTAL TAX ---				94.03**
				DATE #1 09/30/20
				AMT DUE 94.03
***** 34.004-6-19.2 *****				
164 Sh 420				ACCT 1- 22- 5.2
34.004-6-19.2	210 1 Family Res - WTRFNT		BAS STAR 41854	
Yandoh Stephen	Brasher Falls 402001	18,600	Brasher Falls School	50,000
Yandoh Beth	ACRES 4.60	50,000		
PO Box 164	EAST-0383418 NRTH-1745696			
Winthrop, NY 13697	DEED BOOK 2006 PG-7757			
	FULL MARKET VALUE	58,824		
TOTAL TAX ---				561.81**
				DATE #1 09/30/20
				AMT DUE 561.81
***** 25.003-4-11 *****				
1053 Sh 420				ACCT 1- 67- 3
25.003-4-11	210 1 Family Res		Brasher Falls School	50,000
Yelle David	Brasher Falls 402001	9,600		
Yelle Cheryl	FRNT 100.00 DPTH 175.00	50,000		
1576 State Highway 420	EAST-0369841 NRTH-1762800			
Norfolk, NY 13667	DEED BOOK 2016 PG-5893			
	FULL MARKET VALUE	58,824		
TOTAL TAX ---				1,175.33**
				DATE #1 09/30/20
				AMT DUE 1,175.33
***** 34.004-6-50 *****				
445 Sh 11C				ACCT 1- 24- 7
34.004-6-50	210 1 Family Res		BAS STAR 41854	
Young Xann M	Brasher Falls 402001	15,400	Brasher Falls School	89,000
445 State Highway 11C	1.10A	89,000		
Winthrop, NY 13697	216X265X200X272 6/18			
	FRNT 216.00 DPTH 237.00			
	ACRES 1.10			
	EAST-0378260 NRTH-1743934			
	DEED BOOK 2006 PG-6262			
	FULL MARKET VALUE	104,706		
TOTAL TAX ---				1,478.57**
				DATE #1 09/30/20
				AMT DUE 1,478.57
*****				

STATE OF NEW YORK  
 COUNTY - St Lawrence  
 SCHOOL - Brasher Falls  
 TOWN - Stockholm  
 SWIS - 408000

2020 SCHOOL TAX ROLL  
 TAXABLE SECTION OF THE ROLL - 1  
 NAME SECTION - Y  
 UNIFORM PERCENT OF VALUE IS 085.00

PAGE 1541  
 VALUATION DATE-JUL 01, 2019  
 TAXABLE STATUS DATE-MAR 01, 2020  
 RPS155/V04/L015  
 CURRENT DATE 8/14/2020

\*\*\* SPECIAL DISTRICT SUMMARY \*\*\*

CODE	DISTRICT NAME	TOTAL PARCELS	EXTENSION TYPE	EXTENSION VALUE	AD VALOREM VALUE	EXEMPT AMOUNT	TAXABLE VALUE	TOTAL TAX
------	---------------	---------------	----------------	-----------------	------------------	---------------	---------------	-----------

NO SPECIAL DISTRICTS AT THIS LEVEL

\*\*\* SCHOOL DISTRICT SUMMARY \*\*\*

CODE	DISTRICT NAME	TOTAL PARCELS	ASSESSED LAND	ASSESSED TOTAL	EXEMPT AMOUNT	TOTAL TAXABLE	TOTAL TAX
					----- STAR AMOUNT	----- STAR TAXABLE	
	Brasher Falls	8	88,000	352,000		352,000	
402001					52,200	299,800	7,047.29
	S U B - T O T A L	8	88,000	352,000		352,000	
	S U B - T O T A L (CONT)				52,200	299,800	7,047.29
	T O T A L	8	88,000	352,000		352,000	
	T O T A L (CONT)				52,200	299,800	7,047.29

\*\*\* SYSTEM CODES SUMMARY \*\*\*

NO SYSTEM EXEMPTIONS AT THIS LEVEL

\*\*\* EXEMPTION SUMMARY \*\*\*

CODE	DESCRIPTION	TOTAL PARCELS	SCHOOL
41854	BAS STAR	2	52,200
	T O T A L	2	52,200

STATE OF NEW YORK  
 COUNTY - St Lawrence  
 SCHOOL - Brasher Falls  
 TOWN - Stockholm  
 SWIS - 408000

2020 SCHOOL TAX ROLL  
 TAXABLE SECTION OF THE ROLL - 1  
 NAME SECTION - Y  
 UNIFORM PERCENT OF VALUE IS 085.00

PAGE 1542  
 VALUATION DATE-JUL 01, 2019  
 TAXABLE STATUS DATE-MAR 01, 2020  
 RPS155/V04/L015  
 CURRENT DATE 8/14/2020

\*\*\* GRAND TOTALS \*\*\*

ROLL SEC	DESCRIPTION	TOTAL PARCELS	ASSESSED LAND	ASSESSED TOTAL	EXEMPT AMOUNT ----- STAR AMOUNT	TOTAL TAXABLE ----- STAR TAXABLE	TAX RATE	TOTAL TAX
	Brasher Falls Scho		88,000	352,000		352,000		
	SPEC DIST TAXES				52,200	299,800		7,047.29
1	TAXABLE	8						7,047.29

STATE OF NEW YORK  
 COUNTY - St Lawrence  
 SCHOOL - Brasher Falls  
 TOWN - Stockholm  
 SWIS - 408000

2 0 2 0 S C H O O L T A X R O L L  
 T A X A B L E SECTION OF THE ROLL - 1  
 OWNERS NAME SEQUENCE  
 UNIFORM PERCENT OF VALUE IS 085.00

PAGE 1543  
 VALUATION DATE-JUL 01, 2019  
 TAXABLE STATUS DATE-MAR 01, 2020

TAX MAP PARCEL NUMBER	PROPERTY LOCATION & CLASS	ASSESSMENT	EXEMPTION CODE-----	SCHOOL
CURRENT OWNERS NAME	SCHOOL DISTRICT	LAND	TAX DESCRIPTION	TAXABLE VALUE
CURRENT OWNERS ADDRESS	PARCEL SIZE/GRID COORD	TOTAL	SPECIAL DISTRICTS	TAX AMOUNT
***** 33.002-3-23 *****				
2814 Cr 49	240 Rural res		BAS STAR 41854	ACCT 1- 93- 4.1 BILL 4075
33.002-3-23	Brasher Falls 402001	34,900	Brasher Falls School	26,100
Zahler Jeffrey J	30.57ar 1621'Fr	63,000		1,480.92
Zahler Barbara D	ACRES 38.90			
2814 County Route 49	EAST-0359270 NRTH-1751881			
Winthrop, NY 13697	DEED BOOK 2002 PG-21332			
	FULL MARKET VALUE	74,118		
			TOTAL TAX ---	867.39**
			DATE #1	09/30/20
			AMT DUE	867.39
***** 34.076-6-1.1 *****				
592 SH 11C	210 1 Family Res		BAS STAR 41854	BILL 4076
34.076-6-1.1	Brasher Falls 402001	16,000	Brasher Falls School	26,100
Zenger Timothy	292'WFX555X284X605	99,500		2,338.91
Zenger Sara	FRNT 292.00 DPTH 412.00			
592 State Highway 11C	ACRES 3.30			
Winthrop, NY 13697	EAST-0381835 NRTH-1746065			
	DEED BOOK 2015 PG-17260			
	FULL MARKET VALUE	117,059		
			TOTAL TAX ---	1,725.39**
			DATE #1	09/30/20
			AMT DUE	1,725.39
***** 45.003-1-27.1 *****				
923 Buckton Rd	240 Rural res		Ag Buildin 41700	ACCT 1- 28- 2 BILL 4077
45.003-1-27.1	Brasher Falls 402001	48,800	BAS STAR 41854	10,000
Zook Jacob M	Easement 2008/21224	115,000	Brasher Falls School	26,100
923 Buckton Rd	ACRES 58.50			2,468.19
Winthrop, NY 13697-3135	EAST-0386241 NRTH-1731016			
	DEED BOOK 2013 PG-15094			
MAY BE SUBJECT TO PAYMENT	FULL MARKET VALUE	135,294		
UNDER RPTL483 UNTIL 2026			TOTAL TAX ---	1,854.67**
			DATE #1	09/30/20
			AMT DUE	1,854.67
*****				

STATE OF NEW YORK  
 COUNTY - St Lawrence  
 SCHOOL - Brasher Falls  
 TOWN - Stockholm  
 SWIS - 408000

2020 SCHOOL TAX ROLL  
 TAXABLE SECTION OF THE ROLL - 1  
 NAME SECTION - Z  
 UNIFORM PERCENT OF VALUE IS 085.00

PAGE 1544  
 VALUATION DATE-JUL 01, 2019  
 TAXABLE STATUS DATE-MAR 01, 2020  
 RPS155/V04/L015  
 CURRENT DATE 8/14/2020

\*\*\* SPECIAL DISTRICT SUMMARY \*\*\*

CODE	DISTRICT NAME	TOTAL PARCELS	EXTENSION TYPE	EXTENSION VALUE	AD VALOREM VALUE	EXEMPT AMOUNT	TAXABLE VALUE	TOTAL TAX
------	---------------	---------------	----------------	-----------------	------------------	---------------	---------------	-----------

NO SPECIAL DISTRICTS AT THIS LEVEL

\*\*\* SCHOOL DISTRICT SUMMARY \*\*\*

CODE	DISTRICT NAME	TOTAL PARCELS	ASSESSED LAND	ASSESSED TOTAL	EXEMPT AMOUNT	TOTAL TAXABLE	TOTAL TAX
					-----	-----	
					STAR AMOUNT	STAR TAXABLE	
	Brasher Falls	3	99,700	277,500	10,000	267,500	
402001					78,300	189,200	4,447.45
	S U B - T O T A L	3	99,700	277,500	10,000	267,500	
	S U B - T O T A L (CONT)				78,300	189,200	4,447.45
	T O T A L	3	99,700	277,500	10,000	267,500	
	T O T A L (CONT)				78,300	189,200	4,447.45

\*\*\* SYSTEM CODES SUMMARY \*\*\*

NO SYSTEM EXEMPTIONS AT THIS LEVEL

\*\*\* EXEMPTION SUMMARY \*\*\*

CODE	DESCRIPTION	TOTAL PARCELS	SCHOOL
41700	Ag Buildin	1	10,000
41854	BAS STAR	3	78,300
	T O T A L	4	88,300

STATE OF NEW YORK  
 COUNTY - St Lawrence  
 SCHOOL - Brasher Falls  
 TOWN - Stockholm  
 SWIS - 408000

2020 SCHOOL TAX ROLL  
 TAXABLE SECTION OF THE ROLL - 1  
 NAME SECTION - Z  
 UNIFORM PERCENT OF VALUE IS 085.00

PAGE 1545  
 VALUATION DATE-JUL 01, 2019  
 TAXABLE STATUS DATE-MAR 01, 2020  
 RPS155/V04/L015  
 CURRENT DATE 8/14/2020

\*\*\* GRAND TOTALS \*\*\*

ROLL SEC	DESCRIPTION	TOTAL PARCELS	ASSESSED LAND	ASSESSED TOTAL	EXEMPT AMOUNT ----- STAR AMOUNT	TOTAL TAXABLE ----- STAR TAXABLE	TAX RATE	TOTAL TAX
	Brasher Falls Scho		99,700	277,500	10,000	267,500		
	SPEC DIST TAXES				78,300	189,200		4,447.45
1	TAXABLE	3						4,447.45

STATE OF NEW YORK  
 COUNTY - St Lawrence  
 SCHOOL - Brasher Falls  
 TOWN - Stockholm  
 SWIS - 408000

2020 SCHOOL TAX ROLL  
 TAXABLE SECTION OF THE ROLL - 1  
 UNIFORM PERCENT OF VALUE IS 085.00

PAGE 1546  
 VALUATION DATE-JUL 01, 2019  
 TAXABLE STATUS DATE-MAR 01, 2020  
 RPS155/V04/L015  
 CURRENT DATE 8/14/2020

ROLL SUBSECTION - - TOTALS

\*\*\* SPECIAL DISTRICT SUMMARY \*\*\*

CODE	DISTRICT NAME	TOTAL PARCELS	EXTENSION TYPE	EXTENSION VALUE	AD VALOREM VALUE	EXEMPT AMOUNT	TAXABLE VALUE	TOTAL TAX
------	---------------	---------------	----------------	-----------------	------------------	---------------	---------------	-----------

NO SPECIAL DISTRICTS AT THIS LEVEL

\*\*\* SCHOOL DISTRICT SUMMARY \*\*\*

CODE	DISTRICT NAME	TOTAL PARCELS	ASSESSED LAND	ASSESSED TOTAL	EXEMPT AMOUNT	TOTAL TAXABLE	TOTAL TAX
					----- STAR AMOUNT	----- STAR TAXABLE	
	Brasher Falls	1395	27840,000	77311,450	1004,286	76,307,164	
402001					18315,560	57,991,604	1,363,186.15
	SUB - TOTAL	1395	27840,000	77311,450	1004,286	76,307,164	
	SUB - TOTAL (CONT)				18315,560	57,991,604	1,363,186.15
	TOTAL	1395	27840,000	77311,450	1004,286	76,307,164	
	TOTAL (CONT)				18315,560	57,991,604	1,363,186.15

\*\*\* SYSTEM CODES SUMMARY \*\*\*

NO SYSTEM EXEMPTIONS AT THIS LEVEL

\*\*\* EXEMPTION SUMMARY \*\*\*

CODE	DESCRIPTION	TOTAL PARCELS	SCHOOL
41700	Ag Buildin	6	132,000
41720	Ag Distric	21	402,540
41800	Aged - All	1	13,000
41804	Aged - Sch	6	114,643
41834	ENH STAR	165	9438,630



STATE OF NEW YORK  
 COUNTY - St Lawrence  
 SCHOOL - Brasher Falls  
 TOWN - Stockholm  
 SWIS - 408000

2 0 2 0 S C H O O L T A X R O L L  
 T A X A B L E SECTION OF THE ROLL - 1  
 UNIFORM PERCENT OF VALUE IS 085.00

PAGE 1547  
 VALUATION DATE-JUL 01, 2019  
 TAXABLE STATUS DATE-MAR 01, 2020  
 RPS155/V04/L015  
 CURRENT DATE 8/14/2020

R O L L S U B S E C T I O N - - T O T A L S

\*\*\* E X E M P T I O N S U M M A R Y \*\*\*

CODE	DESCRIPTION	TOTAL PARCELS	SCHOOL
41844	E STAR MH	2	78,730
41854	BAS STAR	337	8762,100
41864	B STAR MH	2	36,100
42100	Silo	13	247,700
47460	Forest 480	5	94,403
	T O T A L	558	19319,846

\*\*\* G R A N D T O T A L S \*\*\*

ROLL SEC	DESCRIPTION	TOTAL PARCELS	ASSESSED LAND	ASSESSED TOTAL	EXEMPT AMOUNT ----- STAR AMOUNT	TOTAL TAXABLE ----- STAR TAXABLE	TAX RATE	TOTAL TAX
	Brasher Falls Scho		27840,000	77311,450	1,004,286 18315,560	76,307,164 57,991,604		1,363,186.15
1	SPEC DIST TAXES TAXABLE	1,395						1363,186.15

STATE OF NEW YORK  
 COUNTY - St Lawrence  
 SCHOOL - Brasher Falls  
 TOWN - Stockholm  
 SWIS - 408000

2 0 2 0 S C H O O L T A X R O L L  
 T A X A B L E SECTION OF THE ROLL - 1  
 OWNERS NAME SEQUENCE  
 UNIFORM PERCENT OF VALUE IS 085.00

PAGE 1548  
 SUB-SECT - R VALUATION DATE-JUL 01, 2019  
 TAXABLE STATUS DATE-MAR 01, 2020

TAX MAP PARCEL NUMBER	PROPERTY LOCATION & CLASS	ASSESSMENT	EXEMPTION CODE-----	SCHOOL
CURRENT OWNERS NAME	SCHOOL DISTRICT	LAND	TAX DESCRIPTION	TAXABLE VALUE
CURRENT OWNERS ADDRESS	PARCEL SIZE/GRID COORD	TOTAL	SPECIAL DISTRICTS	TAX AMOUNT
*****				
56.001-2-17	Barrett Rd 942 Co. reforest		Brasher Falls School	56.001-2-17 ACCT 1-115- 3 30,333
St Lawrence Co Reforestation	Brasher Falls 402001	30,333		BILL 4078 713.03
Attn: SLC Treasurer	Pri For	30,333		
48 Court St	ACRES 70.20 BANK9999903			
Canton, NY 13617	EAST-0393646 NRTH-1721481			
	DEED BOOK 276 PG-00065			
	FULL MARKET VALUE	35,686		
			TOTAL TAX ---	713.03**
				DATE #1 09/30/20
				AMT DUE 713.03
*****				
56.003-2-2	Off Nichols Rd 942 Co. reforest		Brasher Falls School	56.003-2-2 ACCT 1-115- 5 46,129
St Lawrence Co Reforestation	Brasher Falls 402001	46,129		BILL 4079 1,084.34
Attn: SLC Treasurer	Pri For	46,129		
48 Court St	ACRES 117.70 BANK9999903			
Canton, NY 13617	EAST-0390593 NRTH-1717827			
	DEED BOOK 266 PG-00494			
	FULL MARKET VALUE	54,269		
			TOTAL TAX ---	1,084.34**
				DATE #1 09/30/20
				AMT DUE 1,084.34
*****				
66.002-1-11	Sullivan Rd 942 Co. reforest		Brasher Falls School	66.002-1-11 ACCT 1-115- 2 18,651
St Lawrence Co Reforestation	Brasher Falls 402001	18,651		BILL 4080 438.42
Attn: SLC Treasurer	48ar Reforested	18,651		
48 Court St	ACRES 47.80 BANK9999903			
Canton, NY 13617	EAST-0378030 NRTH-1711665			
	DEED BOOK 278 PG-00109			
	FULL MARKET VALUE	21,942		
			TOTAL TAX ---	438.42**
				DATE #1 09/30/20
				AMT DUE 438.42
*****				
44.003-1-18	Cr 47 910 Priv forest		Brasher Falls School	44.003-1-18 ACCT 1- 1- 9 49,900
St Lawrence County	Brasher Falls 402001	49,900		BILL 4081 1,172.98
48 Court St	ACRES 90.80 BANK9999999	49,900		
Canton, NY 13617	EAST-0364274 NRTH-1732125			
	DEED BOOK 2019 PG-16767			
	FULL MARKET VALUE	58,706		
			TOTAL TAX ---	1,172.98**
				DATE #1 09/30/20
				AMT DUE 1,172.98
*****				

STATE OF NEW YORK  
COUNTY - St Lawrence  
SCHOOL - Brasher Falls  
TOWN - Stockholm  
SWIS - 408000

2 0 2 0 S C H O O L T A X R O L L  
T A X A B L E SECTION OF THE ROLL - 1  
OWNERS NAME SEQUENCE  
UNIFORM PERCENT OF VALUE IS 085.00

PAGE 1549  
SUB-SECT - R VALUATION DATE-JUL 01, 2019  
TAXABLE STATUS DATE-MAR 01, 2020

TAX MAP PARCEL NUMBER	PROPERTY LOCATION & CLASS	ASSESSMENT	EXEMPTION CODE-----	SCHOOL
CURRENT OWNERS NAME	SCHOOL DISTRICT	LAND	TAX DESCRIPTION	TAXABLE VALUE
CURRENT OWNERS ADDRESS	PARCEL SIZE/GRID COORD	TOTAL	SPECIAL DISTRICTS	TAX AMOUNT
*****				
45.062-1-15	1155 Cr 49			45.062-1-15 *****
St Lawrence County	450 Retail srvce		Brasher Falls School	ACCT 1- 94-12 BILL 4082
(Shatraw)	Brasher Falls 402001	10,300		16,000 376.11
Attn: SLC Treasurer	Also See 1038/466	16,000		
48 Court St	FRNT 118.00 DPTH 160.00			
Canton, NY 13617	BANK9999999			
	EAST-0390192 NRTH-1732536			
	DEED BOOK 1077 PG-1077			
	FULL MARKET VALUE	18,824		
TOTAL TAX ---				376.11**
				DATE #1 09/30/20
				AMT DUE 376.11
*****				

STATE OF NEW YORK  
 COUNTY - St Lawrence  
 SCHOOL - Brasher Falls  
 TOWN - Stockholm  
 SWIS - 408000

2020 SCHOOL TAX ROLL  
 TAXABLE SECTION OF THE ROLL - 1  
 NAME SECTION - S  
 UNIFORM PERCENT OF VALUE IS 085.00

PAGE 1550  
 SUB-SECT - R VALUATION DATE-JUL 01, 2019  
 TAXABLE STATUS DATE-MAR 01, 2020  
 RPS155/V04/L015  
 CURRENT DATE 8/14/2020

\*\*\* SPECIAL DISTRICT SUMMARY \*\*\*

CODE	DISTRICT NAME	TOTAL PARCELS	EXTENSION TYPE	EXTENSION VALUE	AD VALOREM VALUE	EXEMPT AMOUNT	TAXABLE VALUE	TOTAL TAX
------	---------------	---------------	----------------	-----------------	------------------	---------------	---------------	-----------

NO SPECIAL DISTRICTS AT THIS LEVEL

\*\*\* SCHOOL DISTRICT SUMMARY \*\*\*

CODE	DISTRICT NAME	TOTAL PARCELS	ASSESSED LAND	ASSESSED TOTAL	EXEMPT AMOUNT	TOTAL TAXABLE	TOTAL TAX
					----- STAR AMOUNT	----- STAR TAXABLE	
402001	Brasher Falls	5	155,313	161,013		161,013	
						161,013	3,784.88
	SUB - TOTAL	5	155,313	161,013		161,013	
	SUB - TOTAL (CONT)					161,013	3,784.88
	TOTAL	5	155,313	161,013		161,013	
	TOTAL (CONT)					161,013	3,784.88

\*\*\* SYSTEM CODES SUMMARY \*\*\*

NO SYSTEM EXEMPTIONS AT THIS LEVEL

\*\*\* EXEMPTION SUMMARY \*\*\*

NO EXEMPTIONS AT THIS LEVEL

STATE OF NEW YORK  
 COUNTY - St Lawrence  
 SCHOOL - Brasher Falls  
 TOWN - Stockholm  
 SWIS - 408000

2020 SCHOOL TAX ROLL  
 TAXABLE SECTION OF THE ROLL - 1  
 NAME SECTION - S  
 UNIFORM PERCENT OF VALUE IS 085.00

PAGE 1551  
 SUB-SECT - R VALUATION DATE-JUL 01, 2019  
 TAXABLE STATUS DATE-MAR 01, 2020  
 RPS155/V04/L015  
 CURRENT DATE 8/14/2020

\*\*\* GRAND TOTALS \*\*\*

ROLL SEC	DESCRIPTION	TOTAL PARCELS	ASSESSED LAND	ASSESSED TOTAL	EXEMPT AMOUNT ----- STAR AMOUNT	TOTAL TAXABLE ----- STAR TAXABLE	TAX RATE	TOTAL TAX
	Brasher Falls Scho		155,313	161,013		161,013		
	SPEC DIST TAXES					161,013		3,784.88
1	TAXABLE	5						3,784.88

STATE OF NEW YORK  
 COUNTY - St Lawrence  
 SCHOOL - Brasher Falls  
 TOWN - Stockholm  
 SWIS - 408000

2020 SCHOOL TAX ROLL  
 TAXABLE SECTION OF THE ROLL - 1  
 UNIFORM PERCENT OF VALUE IS 085.00

PAGE 1552  
 SUB-SECT - R VALUATION DATE-JUL 01, 2019  
 TAXABLE STATUS DATE-MAR 01, 2020  
 RPS155/V04/L015  
 CURRENT DATE 8/14/2020

R O L L S U B S E C T I O N - R - T O T A L S

\*\*\* S P E C I A L D I S T R I C T S U M M A R Y \*\*\*

CODE	DISTRICT NAME	TOTAL PARCELS	EXTENSION TYPE	EXTENSION VALUE	AD VALOREM VALUE	EXEMPT AMOUNT	TAXABLE VALUE	TOTAL TAX
------	---------------	---------------	----------------	-----------------	------------------	---------------	---------------	-----------

NO SPECIAL DISTRICTS AT THIS LEVEL

\*\*\* S C H O O L D I S T R I C T S U M M A R Y \*\*\*

CODE	DISTRICT NAME	TOTAL PARCELS	ASSESSED LAND	ASSESSED TOTAL	EXEMPT AMOUNT	TOTAL TAXABLE	TOTAL TAX
					----- STAR AMOUNT	----- STAR TAXABLE	
	Brasher Falls	5	155,313	161,013		161,013	
402001						161,013	3,784.88
	S U B - T O T A L	5	155,313	161,013		161,013	
	S U B - T O T A L (CONT)					161,013	3,784.88
	T O T A L	5	155,313	161,013		161,013	
	T O T A L (CONT)					161,013	3,784.88

\*\*\* S Y S T E M C O D E S S U M M A R Y \*\*\*

NO SYSTEM EXEMPTIONS AT THIS LEVEL

\*\*\* E X E M P T I O N S U M M A R Y \*\*\*

NO EXEMPTIONS AT THIS LEVEL

STATE OF NEW YORK  
 COUNTY - St Lawrence  
 SCHOOL - Brasher Falls  
 TOWN - Stockholm  
 SWIS - 408000

2020 SCHOOL TAX ROLL  
 TAXABLE SECTION OF THE ROLL - 1  
 UNIFORM PERCENT OF VALUE IS 085.00

PAGE 1553  
 SUB-SECT - R VALUATION DATE-JUL 01, 2019  
 TAXABLE STATUS DATE-MAR 01, 2020  
 RPS155/V04/L015  
 CURRENT DATE 8/14/2020

ROLL SUBSECTION - R - TOTALS

\*\*\* GRAND TOTALS \*\*\*

ROLL SEC	DESCRIPTION	TOTAL PARCELS	ASSESSED LAND	ASSESSED TOTAL	EXEMPT AMOUNT ----- STAR AMOUNT	TOTAL TAXABLE ----- STAR TAXABLE	TAX RATE	TOTAL TAX
	Brasher Falls Scho		155,313	161,013		161,013		
	SPEC DIST TAXES					161,013		3,784.88
1	TAXABLE	5						3,784.88

STATE OF NEW YORK  
 COUNTY - St Lawrence  
 SCHOOL - Brasher Falls  
 TOWN - Stockholm  
 SWIS - 408000

2 0 2 0 S C H O O L T A X R O L L  
 T A X A B L E SECTION OF THE ROLL - 1  
 UNIFORM PERCENT OF VALUE IS 085.00

PAGE 1554  
 VALUATION DATE-JUL 01, 2019  
 TAXABLE STATUS DATE-MAR 01, 2020  
 RPS155/V04/L015  
 CURRENT DATE 8/14/2020

R O L L S E C T I O N T O T A L S

\*\*\* S P E C I A L D I S T R I C T S U M M A R Y \*\*\*

CODE	DISTRICT NAME	TOTAL PARCELS	EXTENSION TYPE	EXTENSION VALUE	AD VALOREM VALUE	EXEMPT AMOUNT	TAXABLE VALUE	TOTAL TAX
------	---------------	---------------	----------------	-----------------	------------------	---------------	---------------	-----------

NO SPECIAL DISTRICTS AT THIS LEVEL

\*\*\* S C H O O L D I S T R I C T S U M M A R Y \*\*\*

CODE	DISTRICT NAME	TOTAL PARCELS	ASSESSED LAND	ASSESSED TOTAL	EXEMPT AMOUNT	TOTAL TAXABLE	TOTAL TAX
					----- STAR AMOUNT	----- STAR TAXABLE	
	Brasher Falls	1400	27995,313	77472,463	1004,286	76,468,177	
402001					18315,560	58,152,617	1,366,971.03
	S U B - T O T A L	1400	27995,313	77472,463	1004,286	76,468,177	
	S U B - T O T A L (CONT)				18315,560	58,152,617	1,366,971.03
	T O T A L	1400	27995,313	77472,463	1004,286	76,468,177	
	T O T A L (CONT)				18315,560	58,152,617	1,366,971.03

\*\*\* S Y S T E M C O D E S S U M M A R Y \*\*\*

NO SYSTEM EXEMPTIONS AT THIS LEVEL

\*\*\* E X E M P T I O N S U M M A R Y \*\*\*

CODE	DESCRIPTION	TOTAL PARCELS	SCHOOL
41700	Ag Buildin	6	132,000
41720	Ag Distric	21	402,540
41800	Aged - All	1	13,000
41804	Aged - Sch	6	114,643
41834	ENH STAR	165	9438,630



STATE OF NEW YORK  
 COUNTY - St Lawrence  
 SCHOOL - Brasher Falls  
 TOWN - Stockholm  
 SWIS - 408000

2020 SCHOOL TAX ROLL  
 TAXABLE SECTION OF THE ROLL - 1  
 UNIFORM PERCENT OF VALUE IS 085.00

PAGE 1555  
 VALUATION DATE-JUL 01, 2019  
 TAXABLE STATUS DATE-MAR 01, 2020  
 RPS155/V04/L015  
 CURRENT DATE 8/14/2020

ROLL SECTION TOTALS

\*\*\* EXEMPTION SUMMARY \*\*\*

CODE	DESCRIPTION	TOTAL PARCELS	SCHOOL
41844	E STAR MH	2	78,730
41854	BAS STAR	337	8762,100
41864	B STAR MH	2	36,100
42100	Silo	13	247,700
47460	Forest 480	5	94,403
	T O T A L	558	19319,846

\*\*\* GRAND TOTALS \*\*\*

ROLL SEC	DESCRIPTION	TOTAL PARCELS	ASSESSED LAND	ASSESSED TOTAL	EXEMPT AMOUNT ----- STAR AMOUNT	TOTAL TAXABLE ----- STAR TAXABLE	TAX RATE	TOTAL TAX
	Brasher Falls Scho		27995,313	77472,463	1,004,286 18315,560	76,468,177 58,152,617		1,366,971.03
1	SPEC DIST TAXES TAXABLE	1,400						1366,971.03

STATE OF NEW YORK  
COUNTY - St Lawrence  
SCHOOL - Brasher Falls  
TOWN - Stockholm  
SWIS - 408000

2 0 2 0 S C H O O L T A X R O L L  
STATE OWNED LAND SECTION OF THE ROLL - 3  
OWNERS NAME SEQUENCE  
UNIFORM PERCENT OF VALUE IS 085.00

PAGE 1556  
VALUATION DATE-JUL 01, 2019  
TAXABLE STATUS DATE-MAR 01, 2020

TAX MAP PARCEL NUMBER	PROPERTY LOCATION & CLASS	ASSESSMENT	EXEMPTION CODE-----	SCHOOL	
CURRENT OWNERS NAME	SCHOOL DISTRICT	LAND	TAX DESCRIPTION	TAXABLE VALUE	
CURRENT OWNERS ADDRESS	PARCEL SIZE/GRID COORD	TOTAL	SPECIAL DISTRICTS	TAX AMOUNT	
***** 25.003-4-19 *****					
25.003-4-19	Off Brookdale Jenkins Rd			ACCT 0120001	BILL 4083
New York State Reforestation	941 SOL reforest		Brasher Falls School	85,800	2,016.87
Attn: SLC Treasurer	Brasher Falls 402001	85,800			
48 Court St	Lot 2 Prop	85,800			
Canton, NY 13617	Parcel # 0120001				
	ACRES 149.20 BANK9999998				
	EAST-0364103 NRTH-1760919				
	DEED BOOK 283 PG-65				
	FULL MARKET VALUE	100,941			
			TOTAL TAX ---		2,016.87**
				DATE #1	09/30/20
				AMT DUE	2,016.87
***** 25.003-4-20 *****					
25.003-4-20	Off Brookdale Jenkins Rd			ACCT 0160002	BILL 4084
New York State Reforestation	941 SOL reforest		Brasher Falls School	69,700	1,638.41
Attn: SLC Treasurer	Brasher Falls 402001	69,700			
48 Court St	Lot 2 Prop	69,700			
Canton, NY 13617	Parcel # 0160002				
	ACRES 121.30 BANK9999998				
	EAST-0365770 NRTH-1761481				
	DEED BOOK 644 PG-473				
	FULL MARKET VALUE	82,000			
			TOTAL TAX ---		1,638.41**
				DATE #1	09/30/20
				AMT DUE	1,638.41
***** 33.002-2-19 *****					
33.002-2-19	Brookdale Jenkins Rd			ACCT 0150001	BILL 4085
New York State Reforestation	941 SOL reforest		Brasher Falls School	51,400	1,208.24
Attn: SLC Treasurer	Brasher Falls 402001	51,400			
48 Court St	Lot 3 Prop I	51,400			
Canton, NY 13617	Parcel # 0150001				
	ACRES 89.40 BANK9999998				
	EAST-0360141 NRTH-1758108				
	DEED BOOK 320 PG-231				
	FULL MARKET VALUE	60,471			
			TOTAL TAX ---		1,208.24**
				DATE #1	09/30/20
				AMT DUE	1,208.24
***** 33.004-2-32 *****					
33.004-2-32	Cook Rd			ACCT 0180001	BILL 4086
New York State Reforestation	941 SOL reforest		Brasher Falls School	63,500	1,492.67
Attn: SLC Treasurer	Brasher Falls 402001	63,500			
48 Court St	Parcel # 0180001	63,500			
Canton, NY 13617	ACRES 110.40 BANK9999998				
	EAST-0356000 NRTH-1747514				
	FULL MARKET VALUE	74,706			
			TOTAL TAX ---		1,492.67**
				DATE #1	09/30/20
				AMT DUE	1,492.67



STATE OF NEW YORK  
 COUNTY - St Lawrence  
 SCHOOL - Brasher Falls  
 TOWN - Stockholm  
 SWIS - 408000

2 0 2 0 S C H O O L T A X R O L L  
 STATE OWNED LAND SECTION OF THE ROLL - 3  
 OWNERS NAME SEQUENCE  
 UNIFORM PERCENT OF VALUE IS 085.00

PAGE 1557  
 VALUATION DATE-JUL 01, 2019  
 TAXABLE STATUS DATE-MAR 01, 2020

TAX MAP PARCEL NUMBER	PROPERTY LOCATION & CLASS	ASSESSMENT	EXEMPTION CODE-----	SCHOOL
CURRENT OWNERS NAME	SCHOOL DISTRICT	LAND	TAX DESCRIPTION	TAXABLE VALUE
CURRENT OWNERS ADDRESS	PARCEL SIZE/GRID COORD	TOTAL	SPECIAL DISTRICTS	TAX AMOUNT
33.004-2-33	Cook Rd 941 SOL reforest		Brasher Falls School	66,600
New York State Reforestation	Brasher Falls 402001	66,600		
Attn: SLC Treasurer	Lots 14,15 Prop	66,600		
48 Court St	Area 11			
Canton, NY 13617	PARCEL # 0190002			
	ACRES 115.90 BANK9999998			
	EAST-0356780 NRTH-1748292			
	FULL MARKET VALUE	78,353		
TOTAL TAX ---				1,565.54**
				DATE #1 09/30/20
				AMT DUE 1,565.54
33.004-2-34	Cook Rd 941 SOL reforest		Brasher Falls School	29,800
New York State Reforestation	Brasher Falls 402001	29,800		
Attn: SLC Treasurer	Lot 14 Prop	29,800		
48 Court St	PARCEL # 0200001			
Canton, NY 13617	ACRES 51.90 BANK9999998			
	EAST-0358014 NRTH-1748530			
	DEED BOOK 297 PG-204			
	FULL MARKET VALUE	35,059		
TOTAL TAX ---				700.50**
				DATE #1 09/30/20
				AMT DUE 700.50
33.004-2-35	Off Blind Crossing Rd 941 SOL reforest		Brasher Falls School	2,300
New York State Reforestation	Brasher Falls 402001	2,300		
Attn: SLC Treasurer	Lot 14 Prop	2,300		
48 Court St	Parcel # 0220001			
Canton, NY 13617	ACRES 4.00 BANK9999998			
	EAST-0359010 NRTH-1747103			
	DEED BOOK 305 PG-220			
	FULL MARKET VALUE	2,706		
TOTAL TAX ---				54.07**
				DATE #1 09/30/20
				AMT DUE 54.07
33.004-2-37	Blind Crossing Rd 941 SOL reforest		Brasher Falls School	65,000
New York State Reforestation	Brasher Falls 402001	65,000		
Attn: SLC Treasurer	Lots 15,25 Prop	65,000		
48 Court St	Area 11			
Canton, NY 13617	Parcel # 0230002			
	ACRES 113.00 BANK9999998			
	EAST-0356845 NRTH-1743168			
	DEED BOOK 471 PG-491			
	FULL MARKET VALUE	76,471		
TOTAL TAX ---				1,527.93**
				DATE #1 09/30/20

AMT DUE 1,527.93

\*\*\*\*\*

STATE OF NEW YORK  
COUNTY - St Lawrence  
SCHOOL - Brasher Falls  
TOWN - Stockholm  
SWIS - 408000

2 0 2 0 S C H O O L T A X R O L L  
STATE OWNED LAND SECTION OF THE ROLL - 3  
OWNERS NAME SEQUENCE  
UNIFORM PERCENT OF VALUE IS 085.00

PAGE 1558  
VALUATION DATE-JUL 01, 2019  
TAXABLE STATUS DATE-MAR 01, 2020

TAX MAP PARCEL NUMBER	PROPERTY LOCATION & CLASS	ASSESSMENT	EXEMPTION CODE-----	SCHOOL
CURRENT OWNERS NAME	SCHOOL DISTRICT	LAND	TAX DESCRIPTION	TAXABLE VALUE
CURRENT OWNERS ADDRESS	PARCEL SIZE/GRID COORD	TOTAL	SPECIAL DISTRICTS	TAX AMOUNT
*****				
34.001-1-21.2	Off Brookdale Jenkins Rd			34.001-1-21.2 *****
New York State Reforestation	941 SOL reforest		Brasher Falls School	ACCT 0164001 BILL 4091
Attn: SLC Treasurer	Brasher Falls 402001	600		600 14.10
48 Court St	Taxable-Rpt Law 534	600		
Canton, NY 13617	Area # 9 Lot 3 St Law			
	216.1A parcel # 0164001			
	ACRES 1.00 BANK9999998			
	EAST-0362673 NRTH-1757461			
	DEED BOOK 2001 PG-10341			
	FULL MARKET VALUE	706		
			TOTAL TAX ---	14.10**
				DATE #1 09/30/20
				AMT DUE 14.10
*****				
34.001-1-21.9	Off Brookdale Jenkins Rd			34.001-1-21.9 *****
New York State Reforestation	941 SOL reforest		Brasher Falls School	ACCT 0162001 BILL 4092
Attn: SLC Treasurer	Brasher Falls 402001	600		600 14.10
48 Court St	D.e.c Iroquois Gas Public	600		
Canton, NY 13617	Access State #0162001			
	ACRES 1.00 BANK9999998			
	EAST-0362350 NRTH-1757222			
	DEED BOOK 1076 PG-238			
	FULL MARKET VALUE	706		
			TOTAL TAX ---	14.10**
				DATE #1 09/30/20
				AMT DUE 14.10
*****				
34.001-1-21.13	Off Brookdale Jenkins Rd			34.001-1-21.13 *****
New York State Reforestation	941 SOL reforest		Brasher Falls School	ACCT 0163001 BILL 4093
Attn: SLC Treasurer	Brasher Falls 402001	600		600 14.10
48 Court St	Taxable Rpt Law #534	600		
Canton, NY 13617	Igf-Ac St Lawrence 216.08			
	S. 1/2 sec of 3 # 0163001			
	ACRES 1.00 BANK9999998			
	EAST-0362413 NRTH-1756759			
	DEED BOOK 2001 PG-9372			
	FULL MARKET VALUE	706		
			TOTAL TAX ---	14.10**
				DATE #1 09/30/20
				AMT DUE 14.10
*****				

STATE OF NEW YORK  
COUNTY - St Lawrence  
SCHOOL - Brasher Falls  
TOWN - Stockholm  
SWIS - 408000

2 0 2 0 S C H O O L T A X R O L L  
STATE OWNED LAND SECTION OF THE ROLL - 3  
OWNERS NAME SEQUENCE  
UNIFORM PERCENT OF VALUE IS 085.00

PAGE 1559  
VALUATION DATE-JUL 01, 2019  
TAXABLE STATUS DATE-MAR 01, 2020

TAX MAP PARCEL NUMBER	PROPERTY LOCATION & CLASS	ASSESSMENT	EXEMPTION CODE-----	SCHOOL
CURRENT OWNERS NAME	SCHOOL DISTRICT	LAND	TAX DESCRIPTION	TAXABLE VALUE
CURRENT OWNERS ADDRESS	PARCEL SIZE/GRID COORD	TOTAL	SPECIAL DISTRICTS	TAX AMOUNT
*****				
34.001-1-21.111	Brookdale Jenkins Rd 941 SOL reforest		Brasher Falls School	34.001-1-21.111 ACCT 0161001 5,200 BILL 4094 122.23
New York State Reforestation	Brasher Falls 402001	5,200		
Attn: SLC Treasurer	Area 9 Lot 3 #0161001	5,200		
48 Court St	Igf-Ac St Lawrence 216.1			
Canton, NY 13617	ACRES 9.00 BANK9999998			
	EAST-0362033 NRTH-1757414			
	DEED BOOK 1074 PG-973			
	FULL MARKET VALUE	6,118		
			TOTAL TAX ---	122.23**
			DATE #1	09/30/20
			AMT DUE	122.23
*****				
34.001-1-30	Mahoney Rd 941 SOL reforest		Brasher Falls School	34.001-1-30 ACCT 0140002 49,300 BILL 4095 1,158.88
New York State Reforestation	Brasher Falls 402001	49,300		
Attn: SLC Treasurer	Lots 3,13 Prop	49,300		
48 Court St	Parcel # 0140002			
Canton, NY 13617	ACRES 85.80 BANK9999998			
	EAST-0363367 NRTH-1756422			
	DEED BOOK 284 PG-364			
	FULL MARKET VALUE	58,000		
			TOTAL TAX ---	1,158.88**
			DATE #1	09/30/20
			AMT DUE	1,158.88
*****				
34.001-1-32	Brookdale Jenkins Rd 941 SOL reforest		Brasher Falls School	34.001-1-32 ACCT 0130001 18,400 BILL 4096 432.52
New York State Reforestation	Brasher Falls 402001	18,400		
Attn: SLC Treasurer	Lot 3 Prop	18,400		
48 Court St	Parcel # 0130001			
Canton, NY 13617	ACRES 32.00 BANK9999998			
	EAST-0363085 NRTH-1757849			
	DEED BOOK 299 PG-68			
	FULL MARKET VALUE	21,647		
			TOTAL TAX ---	432.52**
			DATE #1	09/30/20
			AMT DUE	432.52
*****				
34.001-3-2	Brookdale Jenkins Rd 941 SOL reforest		Brasher Falls School	34.001-3-2 ACCT 0110002 118,300 BILL 4097 2,780.83
New York State Reforestation	Brasher Falls 402001	118,300		
Attn: SLC Treasurer	Lots 2,3 Prop	118,300		
48 Court St	Parcel # 0110002			
Canton, NY 13617	ACRES 205.80 BANK9999998			
	EAST-0363670 NRTH-1758259			
	DEED BOOK 283 PG-60			
	FULL MARKET VALUE	139,176		
			TOTAL TAX ---	2,780.83**
			DATE #1	09/30/20
			AMT DUE	2,780.83

\*\*\*\*\*



STATE OF NEW YORK  
COUNTY - St Lawrence  
SCHOOL - Brasher Falls  
TOWN - Stockholm  
SWIS - 408000

2 0 2 0 S C H O O L T A X R O L L  
STATE OWNED LAND SECTION OF THE ROLL - 3  
OWNERS NAME SEQUENCE  
UNIFORM PERCENT OF VALUE IS 085.00

PAGE 1560  
VALUATION DATE-JUL 01, 2019  
TAXABLE STATUS DATE-MAR 01, 2020

TAX MAP PARCEL NUMBER	PROPERTY LOCATION & CLASS	ASSESSMENT	EXEMPTION CODE-----	SCHOOL
CURRENT OWNERS NAME	SCHOOL DISTRICT	LAND	TAX DESCRIPTION	TAXABLE VALUE
CURRENT OWNERS ADDRESS	PARCEL SIZE/GRID COORD	TOTAL	SPECIAL DISTRICTS	TAX AMOUNT
*****				
43.002-1-5	Off Crane Rd 941 SOL reforest		Brasher Falls School	59,000
New York State Reforestation	Brasher Falls 402001	59,000		
Attn: SLC Treasurer	Lot 26 Prop	59,000		
48 Court St	Parcel # 0210001			
Canton, NY 13617	ACRES 102.60 BANK9999998			
	EAST-0353099 NRTH-1740551			
	DEED BOOK 306 PG-363			
	FULL MARKET VALUE	69,412		
			TOTAL TAX ---	1,386.89**
			DATE #1	09/30/20
			AMT DUE	1,386.89
*****				
44.004-2-3	Off Buckton Rd 941 SOL reforest		Brasher Falls School	45,000
New York State Reforestation	Brasher Falls 402001	45,000		
Attn: SLC Treasurer	Lots 53,62,62 Prop	45,000		
48 Court St	Parcel # 0350205			
Canton, NY 13617	78.22A			
	ACRES 78.20 BANK9999998			
	EAST-0380736 NRTH-1735016			
	DEED BOOK 457 PG-440			
	FULL MARKET VALUE	52,941		
			TOTAL TAX ---	1,057.80**
			DATE #1	09/30/20
			AMT DUE	1,057.80
*****				
44.004-2-13	Off Buckton Rd 941 SOL reforest		Brasher Falls School	31,700
New York State Reforestation	Brasher Falls 402001	31,700		
Attn: SLC Treasurer	Lots 62 Prop	31,700		
48 Court St	Parcel # 0370001			
Canton, NY 13617	55.11a (D)			
	ACRES 55.10 BANK9999998			
	EAST-0382274 NRTH-1735297			
	DEED BOOK 457 PG-434			
	FULL MARKET VALUE	37,294		
			TOTAL TAX ---	745.16**
			DATE #1	09/30/20
			AMT DUE	745.16
*****				

STATE OF NEW YORK  
 COUNTY - St Lawrence  
 SCHOOL - Brasher Falls  
 TOWN - Stockholm  
 SWIS - 408000

2 0 2 0 S C H O O L T A X R O L L  
 STATE OWNED LAND SECTION OF THE ROLL - 3  
 OWNERS NAME SEQUENCE  
 UNIFORM PERCENT OF VALUE IS 085.00

PAGE 1561  
 VALUATION DATE-JUL 01, 2019  
 TAXABLE STATUS DATE-MAR 01, 2020

TAX MAP PARCEL NUMBER	PROPERTY LOCATION & CLASS	ASSESSMENT	EXEMPTION CODE-----	SCHOOL
CURRENT OWNERS NAME	SCHOOL DISTRICT	LAND	TAX DESCRIPTION	TAXABLE VALUE
CURRENT OWNERS ADDRESS	PARCEL SIZE/GRID COORD	TOTAL	SPECIAL DISTRICTS	TAX AMOUNT
*****				
44.004-2-14	Off Buckton Rd 941 SOL reforest		Brasher Falls School	44.004-2-14 ACCT 0380003 88,500
New York State Reforestation	Brasher Falls 402001	88,500		BILL 4101 2,080.33
Attn: SLC Treasurer	Lots 62,63,72 Prop	88,500		
48 Court St	Area 31			
Canton, NY 13617	Parcel # 0380003			
	ACRES 154.00 BANK9999998			
	EAST-0381992 NRTH-1732638			
	DEED BOOK 457 PG-437			
	FULL MARKET VALUE	104,118		
			TOTAL TAX ---	2,080.33**
				DATE #1 09/30/20
				AMT DUE 2,080.33
*****				
45.001-1-26	Cr 49 941 SOL reforest		Brasher Falls School	45.001-1-26 ACCT 0350105 61,200
New York State Reforestation	Brasher Falls 402001	61,200		BILL 4102 1,438.60
Attn: SLC Treasurer	Lots, 51,52 Parcel # 1	61,200		
48 Court St	Area # 31 106.75A			
Canton, NY 13617	Prop A Parcel # 0350105			
	ACRES 106.50 BANK9999998			
	EAST-0383968 NRTH-1739341			
	DEED BOOK 457 PG-440			
	FULL MARKET VALUE	72,000		
			TOTAL TAX ---	1,438.60**
				DATE #1 09/30/20
				AMT DUE 1,438.60
*****				
45.001-1-31	Off CR 49 941 SOL reforest		Brasher Falls School	45.001-1-31 ACCT 0360003 108,600
New York State Reforestation	Brasher Falls 402001	108,600		BILL 4103 2,552.82
Attn: SLC Treasurer	Lots 52,62 Prop	108,600		
48 Court St	Area 31			
Canton, NY 13617	Parcel # 0360003			
	ACRES 188.90 BANK9999998			
	EAST-0384487 NRTH-1736595			
	DEED BOOK 457 PG-443			
	FULL MARKET VALUE	127,765		
			TOTAL TAX ---	2,552.82**
				DATE #1 09/30/20
				AMT DUE 2,552.82
*****				

STATE OF NEW YORK  
 COUNTY - St Lawrence  
 SCHOOL - Brasher Falls  
 TOWN - Stockholm  
 SWIS - 408000

2 0 2 0 S C H O O L T A X R O L L  
 STATE OWNED LAND SECTION OF THE ROLL - 3  
 OWNERS NAME SEQUENCE  
 UNIFORM PERCENT OF VALUE IS 085.00

PAGE 1562  
 VALUATION DATE-JUL 01, 2019  
 TAXABLE STATUS DATE-MAR 01, 2020

TAX MAP PARCEL NUMBER	PROPERTY LOCATION & CLASS	ASSESSMENT	EXEMPTION CODE-----	SCHOOL
CURRENT OWNERS NAME	SCHOOL DISTRICT	LAND	TAX DESCRIPTION	TAXABLE VALUE
CURRENT OWNERS ADDRESS	PARCEL SIZE/GRID COORD	TOTAL	SPECIAL DISTRICTS	TAX AMOUNT
*****				
56.001-1-11	Off Nichols Rd 941 SOL reforest		Brasher Falls School	56.001-1-11 ACCT 0260004 64,100
New York State Reforestation	Brasher Falls 402001	64,100		BILL 4104 1,506.77
Attn: SLC Treasurer	Lots 82,83,92,93 Prop	64,100		
48 Court St	Area 22			
Canton, NY 13617	Parcel # 0260004			
	ACRES 111.50 BANK9999998			
	EAST-0388471 NRTH-1721741			
	DEED BOOK 459 PG-552			
	FULL MARKET VALUE	75,412		
			TOTAL TAX ---	1,506.77**
				DATE #1 09/30/20
				AMT DUE 1,506.77
*****				
56.001-1-12	Off Nichols Rd 941 SOL reforest		Brasher Falls School	56.001-1-12 ACCT 0290102 18,300
New York State Reforestation	Brasher Falls 402001	18,300		BILL 4105 430.17
Attn: SLC Treasurer	Lots 83, Parcel # 1	18,300		
48 Court St	Area 22 Prop			
Canton, NY 13617	Parcel # 0290102			
	ACRES 31.80 BANK9999998			
	EAST-0385461 NRTH-1721978			
	DEED BOOK 462 PG-128			
	FULL MARKET VALUE	21,529		
			TOTAL TAX ---	430.17**
				DATE #1 09/30/20
				AMT DUE 430.17
*****				
56.001-2-22	Barrett Rd/abandoned 941 SOL reforest		Brasher Falls School	56.001-2-22 ACCT 0301001 21,900
New York State Reforestation	Brasher Falls 402001	21,900		BILL 4106 514.79
Attn: SLC Treasurer #301001	E-Ac St Law # 193	21,900		
48 Court St	Pt Lot #92 Law # 534			
Canton, NY 13617	Acquisition #9797- 41 Ar			
	ACRES 38.00 BANK9999998			
	EAST-0391134 NRTH-1722541			
	DEED BOOK 1060 PG-586			
	FULL MARKET VALUE	25,765		
			TOTAL TAX ---	514.79**
				DATE #1 09/30/20
				AMT DUE 514.79
*****				

STATE OF NEW YORK  
 COUNTY - St Lawrence  
 SCHOOL - Brasher Falls  
 TOWN - Stockholm  
 SWIS - 408000

2 0 2 0 S C H O O L T A X R O L L  
 STATE OWNED LAND SECTION OF THE ROLL - 3  
 OWNERS NAME SEQUENCE  
 UNIFORM PERCENT OF VALUE IS 085.00

PAGE 1563  
 VALUATION DATE-JUL 01, 2019  
 TAXABLE STATUS DATE-MAR 01, 2020

TAX MAP PARCEL NUMBER	PROPERTY LOCATION & CLASS	ASSESSMENT	EXEMPTION CODE-----	SCHOOL
CURRENT OWNERS NAME	SCHOOL DISTRICT	LAND	TAX DESCRIPTION	TAXABLE VALUE
CURRENT OWNERS ADDRESS	PARCEL SIZE/GRID COORD	TOTAL	SPECIAL DISTRICTS	TAX AMOUNT
*****				
56.001-2-26	Barrett Rd/abandoned 941 SOL reforest		Brasher Falls School	56.001-2-26 ACCT 0250001 142,100
New York State Reforestation	Brasher Falls 402001	142,100		BILL 4107 3,340.29
Attn: SLC Treasurer	Lot 82 Prop	142,100		
48 Court St	Parcel # 0250001			
Canton, NY 13617	ACRES 247.20 BANK9999998			
	EAST-0391459 NRTH-1724551			
	FULL MARKET VALUE	167,176		
TOTAL TAX ---				3,340.29**
				DATE #1 09/30/20
				AMT DUE 3,340.29
*****				
56.001-2-28	Barrett Rd/abandoned 941 SOL reforest		Brasher Falls School	56.001-2-28 ACCT 0280001 13,900
New York State Reforestation	Brasher Falls 402001	13,900		BILL 4108 326.74
Attn: SLC Treasurer	Lot 82 Prop	13,900		
48 Court St	Parcel # 0280001			
Canton, NY 13617	ACRES 24.20 BANK9999998			
	EAST-0389575 NRTH-1724659			
	FULL MARKET VALUE	16,353		
TOTAL TAX ---				326.74**
				DATE #1 09/30/20
				AMT DUE 326.74
*****				
56.003-1-7	Off Converse Rd 941 SOL reforest		Brasher Falls School	56.003-1-7 ACCT 0300002 25,700
New York State Reforestation	Brasher Falls 402001	25,700		BILL 4109 604.12
Attn: SLC Treasurer	Lots 93 Prop	25,700		
48 Court St	Parcel # 0300002			
Canton, NY 13617	ACRES 44.80 BANK9999998			
	EAST-0387432 NRTH-1715968			
	DEED BOOK 462 PG-284			
	FULL MARKET VALUE	30,235		
TOTAL TAX ---				604.12**
				DATE #1 09/30/20
				AMT DUE 604.12
*****				
56.003-1-8	Off Nichols Rd 941 SOL reforest		Brasher Falls School	56.003-1-8 ACCT 0290202 44,600
New York State Reforestation	Brasher Falls 402001	44,600		BILL 4110 1,048.39
Attn: SLC Treasurer	Lot 93, Parcel # 2	44,600		
48 Court St	Area # 22 Prop			
Canton, NY 13617	Parcel # 0290202			
	ACRES 77.50 BANK9999998			
	EAST-0387865 NRTH-1717762			
	DEED BOOK 462 PG-128			
	FULL MARKET VALUE	52,471		
TOTAL TAX ---				1,048.39**
				DATE #1 09/30/20
				AMT DUE 1,048.39
*****				



STATE OF NEW YORK  
 COUNTY - St Lawrence  
 SCHOOL - Brasher Falls  
 TOWN - Stockholm  
 SWIS - 408000

2 0 2 0 S C H O O L T A X R O L L  
 STATE OWNED LAND SECTION OF THE ROLL - 3  
 OWNERS NAME SEQUENCE  
 UNIFORM PERCENT OF VALUE IS 085.00

PAGE 1564  
 VALUATION DATE-JUL 01, 2019  
 TAXABLE STATUS DATE-MAR 01, 2020

TAX MAP PARCEL NUMBER	PROPERTY LOCATION & CLASS	ASSESSMENT	EXEMPTION CODE-----	SCHOOL
CURRENT OWNERS NAME	SCHOOL DISTRICT	LAND	TAX DESCRIPTION	TAXABLE VALUE
CURRENT OWNERS ADDRESS	PARCEL SIZE/GRID COORD	TOTAL	SPECIAL DISTRICTS	TAX AMOUNT
*****				
56.003-1-9	Off Nichols Rd 941 SOL reforest		Brasher Falls School	56.003-1-9 ACCT 0270003 145,000
New York State Reforestation	Brasher Falls 402001	145,000		BILL 4111 3,408.46
Attn: SLC Treasurer	Lots 83,93,94 Prop	145,000		
48 Court St	Area 22			
Canton, NY 13617	Parcel # 0270003			
	ACRES 252.10 BANK9999998			
	EAST-0387042 NRTH-1719016			
	DEED BOOK 460 PG-155			
	FULL MARKET VALUE	170,588		
			TOTAL TAX ---	3,408.46**
				DATE #1 09/30/20
				AMT DUE 3,408.46
*****				
56.003-2-3	Off Nichols Rd 941 SOL reforest		Brasher Falls School	56.003-2-3 ACCT 0302001 13,100
New York State Reforestation	Brasher Falls 402001	13,100		BILL 4112 307.94
Attn: SLC Treasurer	Mile Sq Lot 93 Area 22	13,100		
48 Court St	Parcel # 0302001			
Canton, NY 13617	FRNT 685.00 DPTH			
	ACRES 22.70 BANK9999998			
	EAST-0389619 NRTH-1718649			
	DEED BOOK 1075 PG-559			
	FULL MARKET VALUE	15,412		
			TOTAL TAX ---	307.94**
				DATE #1 09/30/20
				AMT DUE 307.94
*****				
380.000-1	Stockholm 993 Transition t		Brasher Falls School	380.000-1 4,530
New York State Transition Asmt	Brasher Falls 402001	0		BILL 4113 106.48
Attn: SLC Treasurer	Transition Assessment For	4,530		
48 Court St	Brasher Sch ,TN,FD039			
Canton, NY 13617	BANK9999998			
	FULL MARKET VALUE	5,329		
			TOTAL TAX ---	106.48**
				DATE #1 09/30/20
				AMT DUE 106.48
*****				

STATE OF NEW YORK  
 COUNTY - St Lawrence  
 SCHOOL - Brasher Falls  
 TOWN - Stockholm  
 SWIS - 408000

2020 SCHOOL TAX ROLL  
 STATE OWNED LAND SECTION OF THE ROLL - 3  
 NAME SECTION - N  
 UNIFORM PERCENT OF VALUE IS 085.00

PAGE 1565  
 VALUATION DATE-JUL 01, 2019  
 TAXABLE STATUS DATE-MAR 01, 2020  
 RPS155/V04/L015  
 CURRENT DATE 8/14/2020

\*\*\* SPECIAL DISTRICT SUMMARY \*\*\*

CODE	DISTRICT NAME	TOTAL PARCELS	EXTENSION TYPE	EXTENSION VALUE	AD VALOREM VALUE	EXEMPT AMOUNT	TAXABLE VALUE	TOTAL TAX
------	---------------	---------------	----------------	-----------------	------------------	---------------	---------------	-----------

NO SPECIAL DISTRICTS AT THIS LEVEL

\*\*\* SCHOOL DISTRICT SUMMARY \*\*\*

CODE	DISTRICT NAME	TOTAL PARCELS	ASSESSED LAND	ASSESSED TOTAL	EXEMPT AMOUNT	TOTAL TAXABLE	TOTAL TAX
					----- STAR AMOUNT	----- STAR TAXABLE	
	Brasher Falls	31	1509,800	1514,330		1,514,330	
402001						1,514,330	35,596.74
	SUB - TOTAL	31	1509,800	1514,330		1,514,330	
	SUB - TOTAL (CONT)					1,514,330	35,596.74
	TOTAL	31	1509,800	1514,330		1,514,330	
	TOTAL (CONT)					1,514,330	35,596.74

\*\*\* SYSTEM CODES SUMMARY \*\*\*

NO SYSTEM EXEMPTIONS AT THIS LEVEL

\*\*\* EXEMPTION SUMMARY \*\*\*

NO EXEMPTIONS AT THIS LEVEL

STATE OF NEW YORK  
 COUNTY - St Lawrence  
 SCHOOL - Brasher Falls  
 TOWN - Stockholm  
 SWIS - 408000

2020 SCHOOL TAX ROLL  
 STATE OWNED LAND SECTION OF THE ROLL - 3  
 NAME SECTION - N  
 UNIFORM PERCENT OF VALUE IS 085.00

PAGE 1566  
 VALUATION DATE-JUL 01, 2019  
 TAXABLE STATUS DATE-MAR 01, 2020  
 RPS155/V04/L015  
 CURRENT DATE 8/14/2020

\*\*\* GRAND TOTALS \*\*\*

ROLL SEC	DESCRIPTION	TOTAL PARCELS	ASSESSED LAND	ASSESSED TOTAL	EXEMPT AMOUNT ----- STAR AMOUNT	TOTAL TAXABLE ----- STAR TAXABLE	TAX RATE	TOTAL TAX
	Brasher Falls Scho		1509,800	1514,330		1,514,330		
	SPEC DIST TAXES					1,514,330		35,596.74
3	STATE OWNED LAND	31						35,596.74



STATE OF NEW YORK  
 COUNTY - St Lawrence  
 SCHOOL - Brasher Falls  
 TOWN - Stockholm  
 SWIS - 408000

2020 SCHOOL TAX ROLL  
 STATE OWNED LAND SECTION OF THE ROLL - 3  
 UNIFORM PERCENT OF VALUE IS 085.00

PAGE 1567  
 VALUATION DATE-JUL 01, 2019  
 TAXABLE STATUS DATE-MAR 01, 2020  
 RPS155/V04/L015  
 CURRENT DATE 8/14/2020

ROLL SUBSECTION - - TOTALS

\*\*\* SPECIAL DISTRICT SUMMARY \*\*\*

CODE	DISTRICT NAME	TOTAL PARCELS	EXTENSION TYPE	EXTENSION VALUE	AD VALOREM VALUE	EXEMPT AMOUNT	TAXABLE VALUE	TOTAL TAX
------	---------------	---------------	----------------	-----------------	------------------	---------------	---------------	-----------

NO SPECIAL DISTRICTS AT THIS LEVEL

\*\*\* SCHOOL DISTRICT SUMMARY \*\*\*

CODE	DISTRICT NAME	TOTAL PARCELS	ASSESSED LAND	ASSESSED TOTAL	EXEMPT AMOUNT	TOTAL TAXABLE	TOTAL TAX
					-----	-----	
					STAR AMOUNT	STAR TAXABLE	
	Brasher Falls	31	1509,800	1514,330		1,514,330	
402001						1,514,330	35,596.74
	SUB - TOTAL	31	1509,800	1514,330		1,514,330	
	SUB - TOTAL (CONT)					1,514,330	35,596.74
	TOTAL	31	1509,800	1514,330		1,514,330	
	TOTAL (CONT)					1,514,330	35,596.74

\*\*\* SYSTEM CODES SUMMARY \*\*\*

NO SYSTEM EXEMPTIONS AT THIS LEVEL

\*\*\* EXEMPTION SUMMARY \*\*\*

NO EXEMPTIONS AT THIS LEVEL

STATE OF NEW YORK  
 COUNTY - St Lawrence  
 SCHOOL - Brasher Falls  
 TOWN - Stockholm  
 SWIS - 408000

2020 SCHOOL TAX ROLL  
 STATE OWNED LAND SECTION OF THE ROLL - 3  
 UNIFORM PERCENT OF VALUE IS 085.00

PAGE 1568  
 VALUATION DATE-JUL 01, 2019  
 TAXABLE STATUS DATE-MAR 01, 2020  
 RPS155/V04/L015  
 CURRENT DATE 8/14/2020

ROLL SUBSECTION - - TOTALS

\*\*\* GRAND TOTALS \*\*\*

ROLL SEC	DESCRIPTION	TOTAL PARCELS	ASSESSED LAND	ASSESSED TOTAL	EXEMPT AMOUNT ----- STAR AMOUNT	TOTAL TAXABLE ----- STAR TAXABLE	TAX RATE	TOTAL TAX
	Brasher Falls Scho		1509,800	1514,330		1,514,330		
	SPEC DIST TAXES					1,514,330		35,596.74
3	STATE OWNED LAND	31						35,596.74

STATE OF NEW YORK  
 COUNTY - St Lawrence  
 SCHOOL - Brasher Falls  
 TOWN - Stockholm  
 SWIS - 408000

2020 SCHOOL TAX ROLL  
 STATE OWNED LAND SECTION OF THE ROLL - 3  
 UNIFORM PERCENT OF VALUE IS 085.00

PAGE 1569  
 VALUATION DATE-JUL 01, 2019  
 TAXABLE STATUS DATE-MAR 01, 2020  
 RPS155/V04/L015  
 CURRENT DATE 8/14/2020

R O L L S E C T I O N T O T A L S

\*\*\* S P E C I A L D I S T R I C T S U M M A R Y \*\*\*

CODE	DISTRICT NAME	TOTAL PARCELS	EXTENSION TYPE	EXTENSION VALUE	AD VALOREM VALUE	EXEMPT AMOUNT	TAXABLE VALUE	TOTAL TAX
------	---------------	---------------	----------------	-----------------	------------------	---------------	---------------	-----------

NO SPECIAL DISTRICTS AT THIS LEVEL

\*\*\* S C H O O L D I S T R I C T S U M M A R Y \*\*\*

CODE	DISTRICT NAME	TOTAL PARCELS	ASSESSED LAND	ASSESSED TOTAL	EXEMPT AMOUNT	TOTAL TAXABLE	TOTAL TAX
					----- STAR AMOUNT	----- STAR TAXABLE	
	Brasher Falls	31	1509,800	1514,330		1,514,330	
402001						1,514,330	35,596.74
	S U B - T O T A L	31	1509,800	1514,330		1,514,330	
	S U B - T O T A L (CONT)					1,514,330	35,596.74
	T O T A L	31	1509,800	1514,330		1,514,330	
	T O T A L (CONT)					1,514,330	35,596.74

\*\*\* S Y S T E M C O D E S S U M M A R Y \*\*\*

NO SYSTEM EXEMPTIONS AT THIS LEVEL

\*\*\* E X E M P T I O N S U M M A R Y \*\*\*

NO EXEMPTIONS AT THIS LEVEL

STATE OF NEW YORK  
 COUNTY - St Lawrence  
 SCHOOL - Brasher Falls  
 TOWN - Stockholm  
 SWIS - 408000

2020 SCHOOL TAX ROLL  
 STATE OWNED LAND SECTION OF THE ROLL - 3  
 UNIFORM PERCENT OF VALUE IS 085.00

PAGE 1570  
 VALUATION DATE-JUL 01, 2019  
 TAXABLE STATUS DATE-MAR 01, 2020  
 RPS155/V04/L015  
 CURRENT DATE 8/14/2020

R O L L S E C T I O N T O T A L S

\*\*\* G R A N D T O T A L S \*\*\*

ROLL SEC	DESCRIPTION	TOTAL PARCELS	ASSESSED LAND	ASSESSED TOTAL	EXEMPT AMOUNT ----- STAR AMOUNT	TOTAL TAXABLE ----- STAR TAXABLE	TAX RATE	TOTAL TAX
	Brasher Falls Scho		1509,800	1514,330		1,514,330		
	SPEC DIST TAXES					1,514,330		35,596.74
3	STATE OWNED LAND	31						35,596.74

STATE OF NEW YORK  
 COUNTY - St Lawrence  
 SCHOOL - Brasher Falls  
 TOWN - Stockholm  
 SWIS - 408000

2 0 2 0 S C H O O L T A X R O L L  
 SPECIAL FRANCHISE SECTION OF THE ROLL - 5  
 OWNERS NAME SEQUENCE  
 UNIFORM PERCENT OF VALUE IS 085.00

PAGE 1571  
 VALUATION DATE-JUL 01, 2019  
 TAXABLE STATUS DATE-MAR 01, 2020

TAX MAP PARCEL NUMBER	PROPERTY LOCATION & CLASS	ASSESSMENT	EXEMPTION CODE-----	SCHOOL
CURRENT OWNERS NAME	SCHOOL DISTRICT	LAND	TAX DESCRIPTION	TAXABLE VALUE
CURRENT OWNERS ADDRESS	PARCEL SIZE/GRID COORD	TOTAL	SPECIAL DISTRICTS	TAX AMOUNT
***** 555.010-31-1 *****				
555.010-31-1	Stockholm		Brasher Falls School	83,718
Nicholville Telephone Co	866 Telephone			
Company Code 632500	Brasher Falls 402001	0		
% Phillip Wagschal	Special Franchise	83,718		
PO Box 122	App Factor 100% Slc Sch			
Nicholville, NY 12965	BANK9999981			
	FULL MARKET VALUE	98,492		
TOTAL TAX ---				1,967.93**
DATE #1				09/30/20
AMT DUE				1,967.93
*****				

STATE OF NEW YORK  
 COUNTY - St Lawrence  
 SCHOOL - Brasher Falls  
 TOWN - Stockholm  
 SWIS - 408000

2020 SCHOOL TAX ROLL  
 SPECIAL FRANCHISE SECTION OF THE ROLL - 5  
 NAME SECTION - N  
 UNIFORM PERCENT OF VALUE IS 085.00

PAGE 1572  
 VALUATION DATE-JUL 01, 2019  
 TAXABLE STATUS DATE-MAR 01, 2020  
 RPS155/V04/L015  
 CURRENT DATE 8/14/2020

\*\*\* SPECIAL DISTRICT SUMMARY \*\*\*

CODE	DISTRICT NAME	TOTAL PARCELS	EXTENSION TYPE	EXTENSION VALUE	AD VALOREM VALUE	EXEMPT AMOUNT	TAXABLE VALUE	TOTAL TAX
------	---------------	---------------	----------------	-----------------	------------------	---------------	---------------	-----------

NO SPECIAL DISTRICTS AT THIS LEVEL

\*\*\* SCHOOL DISTRICT SUMMARY \*\*\*

CODE	DISTRICT NAME	TOTAL PARCELS	ASSESSED LAND	ASSESSED TOTAL	EXEMPT AMOUNT	TOTAL TAXABLE	TOTAL TAX
					----- STAR AMOUNT	----- STAR TAXABLE	
	Brasher Falls	1		83,718		83,718	
402001						83,718	1,967.93
	SUB - TOTAL	1		83,718		83,718	
	SUB - TOTAL (CONT)					83,718	1,967.93
	TOTAL	1		83,718		83,718	
	TOTAL (CONT)					83,718	1,967.93

\*\*\* SYSTEM CODES SUMMARY \*\*\*

NO SYSTEM EXEMPTIONS AT THIS LEVEL

\*\*\* EXEMPTION SUMMARY \*\*\*

NO EXEMPTIONS AT THIS LEVEL

STATE OF NEW YORK  
 COUNTY - St Lawrence  
 SCHOOL - Brasher Falls  
 TOWN - Stockholm  
 SWIS - 408000

2020 SCHOOL TAX ROLL  
 SPECIAL FRANCHISE SECTION OF THE ROLL - 5  
 NAME SECTION - N  
 UNIFORM PERCENT OF VALUE IS 085.00

PAGE 1573  
 VALUATION DATE-JUL 01, 2019  
 TAXABLE STATUS DATE-MAR 01, 2020  
 RPS155/V04/L015  
 CURRENT DATE 8/14/2020

\*\*\* GRAND TOTALS \*\*\*

ROLL SEC	DESCRIPTION	TOTAL PARCELS	ASSESSED LAND	ASSESSED TOTAL	EXEMPT AMOUNT ----- STAR AMOUNT	TOTAL TAXABLE ----- STAR TAXABLE	TAX RATE	TOTAL TAX
	Brasher Falls Scho			83,718		83,718		
	SPEC DIST TAXES					83,718		1,967.93
5	SPECIAL FRANCHISE	1						1,967.93

STATE OF NEW YORK  
 COUNTY - St Lawrence  
 SCHOOL - Brasher Falls  
 TOWN - Stockholm  
 SWIS - 408000

2 0 2 0 S C H O O L T A X R O L L  
 SPECIAL FRANCHISE SECTION OF THE ROLL - 5  
 OWNERS NAME SEQUENCE  
 UNIFORM PERCENT OF VALUE IS 085.00

PAGE 1574  
 VALUATION DATE-JUL 01, 2019  
 TAXABLE STATUS DATE-MAR 01, 2020

TAX MAP PARCEL NUMBER	PROPERTY LOCATION & CLASS	ASSESSMENT	EXEMPTION CODE-----	SCHOOL
CURRENT OWNERS NAME	SCHOOL DISTRICT	LAND	TAX DESCRIPTION	TAXABLE VALUE
CURRENT OWNERS ADDRESS	PARCEL SIZE/GRID COORD	TOTAL	SPECIAL DISTRICTS	TAX AMOUNT
*****	*****	*****	*****	*****
555.020-31-4	Town Stockholm		555.020-31-4	*****
SLIC Network Solutions Inc	836 Telecom. eq.		Brasher Falls School	BILL 4115
PO Box 122	Brasher Falls 402001	0		2,554.93
Nicholville, NY 12965-0122	FD037 & FD039 50%	108,690		
	App Factor 58% BF Sch			
	FULL MARKET VALUE	127,871		
			TOTAL TAX ---	2,554.93**
				DATE #1 09/30/20
				AMT DUE 2,554.93
*****	*****	*****	*****	*****



STATE OF NEW YORK  
 COUNTY - St Lawrence  
 SCHOOL - Brasher Falls  
 TOWN - Stockholm  
 SWIS - 408000

2020 SCHOOL TAX ROLL  
 SPECIAL FRANCHISE SECTION OF THE ROLL - 5  
 NAME SECTION - S  
 UNIFORM PERCENT OF VALUE IS 085.00

PAGE 1575  
 VALUATION DATE-JUL 01, 2019  
 TAXABLE STATUS DATE-MAR 01, 2020  
 RPS155/V04/L015  
 CURRENT DATE 8/14/2020

\*\*\* SPECIAL DISTRICT SUMMARY \*\*\*

CODE	DISTRICT NAME	TOTAL PARCELS	EXTENSION TYPE	EXTENSION VALUE	AD VALOREM VALUE	EXEMPT AMOUNT	TAXABLE VALUE	TOTAL TAX
------	---------------	---------------	----------------	-----------------	------------------	---------------	---------------	-----------

NO SPECIAL DISTRICTS AT THIS LEVEL

\*\*\* SCHOOL DISTRICT SUMMARY \*\*\*

CODE	DISTRICT NAME	TOTAL PARCELS	ASSESSED LAND	ASSESSED TOTAL	EXEMPT AMOUNT	TOTAL TAXABLE	TOTAL TAX
					----- STAR AMOUNT	----- STAR TAXABLE	
	Brasher Falls	1		108,690		108,690	
402001						108,690	2,554.93
	SUB - TOTAL	1		108,690		108,690	
	SUB - TOTAL (CONT)					108,690	2,554.93
	TOTAL	1		108,690		108,690	
	TOTAL (CONT)					108,690	2,554.93

\*\*\* SYSTEM CODES SUMMARY \*\*\*

NO SYSTEM EXEMPTIONS AT THIS LEVEL

\*\*\* EXEMPTION SUMMARY \*\*\*

NO EXEMPTIONS AT THIS LEVEL

STATE OF NEW YORK  
 COUNTY - St Lawrence  
 SCHOOL - Brasher Falls  
 TOWN - Stockholm  
 SWIS - 408000

2020 SCHOOL TAX ROLL  
 SPECIAL FRANCHISE SECTION OF THE ROLL - 5  
 NAME SECTION - S  
 UNIFORM PERCENT OF VALUE IS 085.00

PAGE 1576  
 VALUATION DATE-JUL 01, 2019  
 TAXABLE STATUS DATE-MAR 01, 2020  
 RPS155/V04/L015  
 CURRENT DATE 8/14/2020

\*\*\* GRAND TOTALS \*\*\*

ROLL SEC	DESCRIPTION	TOTAL PARCELS	ASSESSED LAND	ASSESSED TOTAL	EXEMPT AMOUNT ----- STAR AMOUNT	TOTAL TAXABLE ----- STAR TAXABLE	TAX RATE	TOTAL TAX
	Brasher Falls Scho			108,690		108,690		
	SPEC DIST TAXES					108,690		2,554.93
5	SPECIAL FRANCHISE	1						2,554.93

STATE OF NEW YORK  
 COUNTY - St Lawrence  
 SCHOOL - Brasher Falls  
 TOWN - Stockholm  
 SWIS - 408000

2 0 2 0 S C H O O L T A X R O L L  
 SPECIAL FRANCHISE SECTION OF THE ROLL - 5  
 OWNERS NAME SEQUENCE  
 UNIFORM PERCENT OF VALUE IS 085.00

PAGE 1577  
 VALUATION DATE-JUL 01, 2019  
 TAXABLE STATUS DATE-MAR 01, 2020

TAX MAP PARCEL NUMBER	PROPERTY LOCATION & CLASS	ASSESSMENT	EXEMPTION CODE-----	SCHOOL
CURRENT OWNERS NAME	SCHOOL DISTRICT	LAND	TAX DESCRIPTION	TAXABLE VALUE
CURRENT OWNERS ADDRESS	PARCEL SIZE/GRID COORD	TOTAL	SPECIAL DISTRICTS	TAX AMOUNT
*****	*****	*****	*****	*****
555.007-31-1	Stockholm		555.007-31-1	*****
Time Warner Syracuse	835 Cable tv		ACCT 5-114-12	BILL 4116
Company Code 950630	Brasher Falls 402001	0	Brasher Falls School	53,647
PO Box 7467	Special Franchise 67%	53,647		
Charlotte, NC 28241-7467	Brasher School			
	BANK9999982			
	FULL MARKET VALUE	63,114		
			TOTAL TAX ---	1,261.06**
			DATE #1	09/30/20
			AMT DUE	1,261.06
*****	*****	*****	*****	*****

STATE OF NEW YORK  
 COUNTY - St Lawrence  
 SCHOOL - Brasher Falls  
 TOWN - Stockholm  
 SWIS - 408000

2020 SCHOOL TAX ROLL  
 SPECIAL FRANCHISE SECTION OF THE ROLL - 5  
 NAME SECTION - T  
 UNIFORM PERCENT OF VALUE IS 085.00

PAGE 1578  
 VALUATION DATE-JUL 01, 2019  
 TAXABLE STATUS DATE-MAR 01, 2020  
 RPS155/V04/L015  
 CURRENT DATE 8/14/2020

\*\*\* SPECIAL DISTRICT SUMMARY \*\*\*

CODE	DISTRICT NAME	TOTAL PARCELS	EXTENSION TYPE	EXTENSION VALUE	AD VALOREM VALUE	EXEMPT AMOUNT	TAXABLE VALUE	TOTAL TAX
------	---------------	---------------	----------------	-----------------	------------------	---------------	---------------	-----------

NO SPECIAL DISTRICTS AT THIS LEVEL

\*\*\* SCHOOL DISTRICT SUMMARY \*\*\*

CODE	DISTRICT NAME	TOTAL PARCELS	ASSESSED LAND	ASSESSED TOTAL	EXEMPT AMOUNT	TOTAL TAXABLE	TOTAL TAX
					----- STAR AMOUNT	----- STAR TAXABLE	
	Brasher Falls	1		53,647		53,647	
402001						53,647	1,261.06
	SUB - TOTAL	1		53,647		53,647	
	SUB - TOTAL (CONT)					53,647	1,261.06
	TOTAL	1		53,647		53,647	
	TOTAL (CONT)					53,647	1,261.06

\*\*\* SYSTEM CODES SUMMARY \*\*\*

NO SYSTEM EXEMPTIONS AT THIS LEVEL

\*\*\* EXEMPTION SUMMARY \*\*\*

NO EXEMPTIONS AT THIS LEVEL

STATE OF NEW YORK  
 COUNTY - St Lawrence  
 SCHOOL - Brasher Falls  
 TOWN - Stockholm  
 SWIS - 408000

2020 SCHOOL TAX ROLL  
 SPECIAL FRANCHISE SECTION OF THE ROLL - 5  
 NAME SECTION - T  
 UNIFORM PERCENT OF VALUE IS 085.00

PAGE 1579  
 VALUATION DATE-JUL 01, 2019  
 TAXABLE STATUS DATE-MAR 01, 2020  
 RPS155/V04/L015  
 CURRENT DATE 8/14/2020

\*\*\* GRAND TOTALS \*\*\*

ROLL SEC	DESCRIPTION	TOTAL PARCELS	ASSESSED LAND	ASSESSED TOTAL	EXEMPT AMOUNT ----- STAR AMOUNT	TOTAL TAXABLE ----- STAR TAXABLE	TAX RATE	TOTAL TAX
	Brasher Falls Scho			53,647		53,647		
	SPEC DIST TAXES					53,647		1,261.06
5	SPECIAL FRANCHISE	1						1,261.06

STATE OF NEW YORK  
 COUNTY - St Lawrence  
 SCHOOL - Brasher Falls  
 TOWN - Stockholm  
 SWIS - 408000

2 0 2 0 S C H O O L T A X R O L L  
 SPECIAL FRANCHISE SECTION OF THE ROLL - 5  
 OWNERS NAME SEQUENCE  
 UNIFORM PERCENT OF VALUE IS 085.00

PAGE 1580  
 VALUATION DATE-JUL 01, 2019  
 TAXABLE STATUS DATE-MAR 01, 2020

TAX MAP PARCEL NUMBER	PROPERTY LOCATION & CLASS	ASSESSMENT	EXEMPTION CODE-----	SCHOOL
CURRENT OWNERS NAME	SCHOOL DISTRICT	LAND	TAX DESCRIPTION	TAXABLE VALUE
CURRENT OWNERS ADDRESS	PARCEL SIZE/GRID COORD	TOTAL	SPECIAL DISTRICTS	TAX AMOUNT
***** 555.008-31-4 *****				
555.008-31-4	Town Of Stockholm		Brasher Falls School	72,888
Verizon New York Inc	866 Telephone			
Company Code 631900	Brasher Falls 402001	0		
% Duff & Phelps	Special Franchise	72,888		
PO Box 2749	App Factor 58.50% Slc Sch			
Addison, TX 75001	BANK9999997			
	FULL MARKET VALUE	85,751		
TOTAL TAX ---				1,713.35**
				DATE #1 09/30/20
				AMT DUE 1,713.35
*****				

STATE OF NEW YORK  
 COUNTY - St Lawrence  
 SCHOOL - Brasher Falls  
 TOWN - Stockholm  
 SWIS - 408000

2020 SCHOOL TAX ROLL  
 SPECIAL FRANCHISE SECTION OF THE ROLL - 5  
 NAME SECTION - V  
 UNIFORM PERCENT OF VALUE IS 085.00

PAGE 1581  
 VALUATION DATE-JUL 01, 2019  
 TAXABLE STATUS DATE-MAR 01, 2020  
 RPS155/V04/L015  
 CURRENT DATE 8/14/2020

\*\*\* SPECIAL DISTRICT SUMMARY \*\*\*

CODE	DISTRICT NAME	TOTAL PARCELS	EXTENSION TYPE	EXTENSION VALUE	AD VALOREM VALUE	EXEMPT AMOUNT	TAXABLE VALUE	TOTAL TAX
------	---------------	---------------	----------------	-----------------	------------------	---------------	---------------	-----------

NO SPECIAL DISTRICTS AT THIS LEVEL

\*\*\* SCHOOL DISTRICT SUMMARY \*\*\*

CODE	DISTRICT NAME	TOTAL PARCELS	ASSESSED LAND	ASSESSED TOTAL	EXEMPT AMOUNT	TOTAL TAXABLE	TOTAL TAX
					-----	-----	
					STAR AMOUNT	STAR TAXABLE	
	Brasher Falls	1		72,888		72,888	
402001						72,888	1,713.35
	SUB - TOTAL	1		72,888		72,888	
	SUB - TOTAL (CONT)					72,888	1,713.35
	TOTAL	1		72,888		72,888	
	TOTAL (CONT)					72,888	1,713.35

\*\*\* SYSTEM CODES SUMMARY \*\*\*

NO SYSTEM EXEMPTIONS AT THIS LEVEL

\*\*\* EXEMPTION SUMMARY \*\*\*

NO EXEMPTIONS AT THIS LEVEL

STATE OF NEW YORK  
 COUNTY - St Lawrence  
 SCHOOL - Brasher Falls  
 TOWN - Stockholm  
 SWIS - 408000

2020 SCHOOL TAX ROLL  
 SPECIAL FRANCHISE SECTION OF THE ROLL - 5  
 NAME SECTION - V  
 UNIFORM PERCENT OF VALUE IS 085.00

PAGE 1582  
 VALUATION DATE-JUL 01, 2019  
 TAXABLE STATUS DATE-MAR 01, 2020  
 RPS155/V04/L015  
 CURRENT DATE 8/14/2020

\*\*\* GRAND TOTALS \*\*\*

ROLL SEC	DESCRIPTION	TOTAL PARCELS	ASSESSED LAND	ASSESSED TOTAL	EXEMPT AMOUNT ----- STAR AMOUNT	TOTAL TAXABLE ----- STAR TAXABLE	TAX RATE	TOTAL TAX
	Brasher Falls Scho			72,888		72,888		
	SPEC DIST TAXES					72,888		1,713.35
5	SPECIAL FRANCHISE	1						1,713.35



STATE OF NEW YORK  
 COUNTY - St Lawrence  
 SCHOOL - Brasher Falls  
 TOWN - Stockholm  
 SWIS - 408000

2020 SCHOOL TAX ROLL  
 SPECIAL FRANCHISE SECTION OF THE ROLL - 5  
 UNIFORM PERCENT OF VALUE IS 085.00

PAGE 1583  
 VALUATION DATE-JUL 01, 2019  
 TAXABLE STATUS DATE-MAR 01, 2020  
 RPS155/V04/L015  
 CURRENT DATE 8/14/2020

ROLL SUBSECTION - - TOTALS

\*\*\* SPECIAL DISTRICT SUMMARY \*\*\*

CODE	DISTRICT NAME	TOTAL PARCELS	EXTENSION TYPE	EXTENSION VALUE	AD VALOREM VALUE	EXEMPT AMOUNT	TAXABLE VALUE	TOTAL TAX
------	---------------	---------------	----------------	-----------------	------------------	---------------	---------------	-----------

NO SPECIAL DISTRICTS AT THIS LEVEL

\*\*\* SCHOOL DISTRICT SUMMARY \*\*\*

CODE	DISTRICT NAME	TOTAL PARCELS	ASSESSED LAND	ASSESSED TOTAL	EXEMPT AMOUNT	TOTAL TAXABLE	TOTAL TAX
					----- STAR AMOUNT	----- STAR TAXABLE	
	Brasher Falls	4		318,943		318,943	
402001						318,943	7,497.27
	SUB - TOTAL	4		318,943		318,943	
	SUB - TOTAL (CONT)					318,943	7,497.27
	TOTAL	4		318,943		318,943	
	TOTAL (CONT)					318,943	7,497.27

\*\*\* SYSTEM CODES SUMMARY \*\*\*

NO SYSTEM EXEMPTIONS AT THIS LEVEL

\*\*\* EXEMPTION SUMMARY \*\*\*

NO EXEMPTIONS AT THIS LEVEL

STATE OF NEW YORK  
 COUNTY - St Lawrence  
 SCHOOL - Brasher Falls  
 TOWN - Stockholm  
 SWIS - 408000

2020 SCHOOL TAX ROLL  
 SPECIAL FRANCHISE SECTION OF THE ROLL - 5

PAGE 1584  
 VALUATION DATE-JUL 01, 2019  
 TAXABLE STATUS DATE-MAR 01, 2020  
 RPS155/V04/L015  
 CURRENT DATE 8/14/2020

UNIFORM PERCENT OF VALUE IS 085.00

ROLL SUBSECTION - - TOTALS

\*\*\* GRAND TOTALS \*\*\*

ROLL SEC	DESCRIPTION	TOTAL PARCELS	ASSESSED LAND	ASSESSED TOTAL	EXEMPT AMOUNT ----- STAR AMOUNT	TOTAL TAXABLE ----- STAR TAXABLE	TAX RATE	TOTAL TAX
	Brasher Falls Scho			318,943		318,943		
	SPEC DIST TAXES					318,943		7,497.27
5	SPECIAL FRANCHISE	4						7,497.27

STATE OF NEW YORK  
 COUNTY - St Lawrence  
 SCHOOL - Brasher Falls  
 TOWN - Stockholm  
 SWIS - 408000

2 0 2 0 S C H O O L T A X R O L L PAGE 1585  
 SPECIAL FRANCHISE SECTION OF THE ROLL - 5 SUB-SECT - R VALUATION DATE-JUL 01, 2019  
 OWNERS NAME SEQUENCE TAXABLE STATUS DATE-MAR 01, 2020  
 UNIFORM PERCENT OF VALUE IS 085.00

TAX MAP PARCEL NUMBER	PROPERTY LOCATION & CLASS	ASSESSMENT	EXEMPTION CODE-----	SCHOOL
CURRENT OWNERS NAME	SCHOOL DISTRICT	LAND	TAX DESCRIPTION	TAXABLE VALUE
CURRENT OWNERS ADDRESS	PARCEL SIZE/GRID COORD	TOTAL	SPECIAL DISTRICTS	TAX AMOUNT
***** 555.009-31-4.1 *****				
555.009-31-4.1	Stockholm		ACCT 5-114- 5.41	BILL 4118
Niagara Mohawk Power Corp	861 Elec & gas		Brasher Falls School	1240,929
Real Estate Tax Dept Bldg D-M	Brasher Falls 402001	0		29,170.03
300 Erie Blvd W	Special Franchise	1240,929		
Syracuse, NY 13202-4250	App Factor 57.6% BFCS			
	BANK9999996			
	FULL MARKET VALUE	1459,916		
TOTAL TAX ---				29,170.03**
				DATE #1 09/30/20
				AMT DUE 29,170.03
*****				

STATE OF NEW YORK  
 COUNTY - St Lawrence  
 SCHOOL - Brasher Falls  
 TOWN - Stockholm  
 SWIS - 408000

2020 SCHOOL TAX ROLL  
 SPECIAL FRANCHISE SECTION OF THE ROLL - 5  
 NAME SECTION - N  
 UNIFORM PERCENT OF VALUE IS 085.00

PAGE 1586  
 SUB-SECT - R VALUATION DATE-JUL 01, 2019  
 TAXABLE STATUS DATE-MAR 01, 2020  
 RPS155/V04/L015  
 CURRENT DATE 8/14/2020

\*\*\* SPECIAL DISTRICT SUMMARY \*\*\*

CODE	DISTRICT NAME	TOTAL PARCELS	EXTENSION TYPE	EXTENSION VALUE	AD VALOREM VALUE	EXEMPT AMOUNT	TAXABLE VALUE	TOTAL TAX
------	---------------	---------------	----------------	-----------------	------------------	---------------	---------------	-----------

NO SPECIAL DISTRICTS AT THIS LEVEL

\*\*\* SCHOOL DISTRICT SUMMARY \*\*\*

CODE	DISTRICT NAME	TOTAL PARCELS	ASSESSED LAND	ASSESSED TOTAL	EXEMPT AMOUNT	TOTAL TAXABLE	TOTAL TAX
					-----	-----	
					STAR AMOUNT	STAR TAXABLE	
	Brasher Falls	1		1240,929		1,240,929	
402001						1,240,929	29,170.03
	SUB - TOTAL	1		1240,929		1,240,929	
	SUB - TOTAL (CONT)					1,240,929	29,170.03
	TOTAL	1		1240,929		1,240,929	
	TOTAL (CONT)					1,240,929	29,170.03

\*\*\* SYSTEM CODES SUMMARY \*\*\*

NO SYSTEM EXEMPTIONS AT THIS LEVEL

\*\*\* EXEMPTION SUMMARY \*\*\*

NO EXEMPTIONS AT THIS LEVEL

STATE OF NEW YORK  
 COUNTY - St Lawrence  
 SCHOOL - Brasher Falls  
 TOWN - Stockholm  
 SWIS - 408000

2020 SCHOOL TAX ROLL  
 SPECIAL FRANCHISE SECTION OF THE ROLL - 5  
 NAME SECTION - N  
 UNIFORM PERCENT OF VALUE IS 085.00

PAGE 1587  
 SUB-SECT - R VALUATION DATE-JUL 01, 2019  
 TAXABLE STATUS DATE-MAR 01, 2020  
 RPS155/V04/L015  
 CURRENT DATE 8/14/2020

\*\*\* GRAND TOTALS \*\*\*

ROLL SEC	DESCRIPTION	TOTAL PARCELS	ASSESSED LAND	ASSESSED TOTAL	EXEMPT AMOUNT ----- STAR AMOUNT	TOTAL TAXABLE ----- STAR TAXABLE	TAX RATE	TOTAL TAX
	Brasher Falls Scho			1240,929		1,240,929		
	SPEC DIST TAXES					1,240,929		29,170.03
5	SPECIAL FRANCHISE	1						29,170.03

STATE OF NEW YORK  
 COUNTY - St Lawrence  
 SCHOOL - Brasher Falls  
 TOWN - Stockholm  
 SWIS - 408000

2020 SCHOOL TAX ROLL  
 SPECIAL FRANCHISE SECTION OF THE ROLL - 5  
 UNIFORM PERCENT OF VALUE IS 085.00

PAGE 1588  
 SUB-SECT - R VALUATION DATE-JUL 01, 2019  
 TAXABLE STATUS DATE-MAR 01, 2020  
 RPS155/V04/L015  
 CURRENT DATE 8/14/2020

ROLL SUBSECTION - R - TOTALS

\*\*\* SPECIAL DISTRICT SUMMARY \*\*\*

CODE	DISTRICT NAME	TOTAL PARCELS	EXTENSION TYPE	EXTENSION VALUE	AD VALOREM VALUE	EXEMPT AMOUNT	TAXABLE VALUE	TOTAL TAX
------	---------------	---------------	----------------	-----------------	------------------	---------------	---------------	-----------

NO SPECIAL DISTRICTS AT THIS LEVEL

\*\*\* SCHOOL DISTRICT SUMMARY \*\*\*

CODE	DISTRICT NAME	TOTAL PARCELS	ASSESSED LAND	ASSESSED TOTAL	EXEMPT AMOUNT	TOTAL TAXABLE	TOTAL TAX
					----- STAR AMOUNT	----- STAR TAXABLE	
	Brasher Falls	1		1240,929		1,240,929	
402001						1,240,929	29,170.03
	SUB - TOTAL	1		1240,929		1,240,929	
	SUB - TOTAL (CONT)					1,240,929	29,170.03
	TOTAL	1		1240,929		1,240,929	
	TOTAL (CONT)					1,240,929	29,170.03

\*\*\* SYSTEM CODES SUMMARY \*\*\*

NO SYSTEM EXEMPTIONS AT THIS LEVEL

\*\*\* EXEMPTION SUMMARY \*\*\*

NO EXEMPTIONS AT THIS LEVEL

STATE OF NEW YORK  
 COUNTY - St Lawrence  
 SCHOOL - Brasher Falls  
 TOWN - Stockholm  
 SWIS - 408000

2020 SCHOOL TAX ROLL  
 SPECIAL FRANCHISE SECTION OF THE ROLL - 5  
 UNIFORM PERCENT OF VALUE IS 085.00

PAGE 1589  
 SUB-SECT - R VALUATION DATE-JUL 01, 2019  
 TAXABLE STATUS DATE-MAR 01, 2020  
 RPS155/V04/L015  
 CURRENT DATE 8/14/2020

ROLL SUBSECTION - R - TOTALS

\*\*\* GRAND TOTALS \*\*\*

ROLL SEC	DESCRIPTION	TOTAL PARCELS	ASSESSED LAND	ASSESSED TOTAL	EXEMPT AMOUNT ----- STAR AMOUNT	TOTAL TAXABLE ----- STAR TAXABLE	TAX RATE	TOTAL TAX
	Brasher Falls Scho			1240,929		1,240,929		
	SPEC DIST TAXES					1,240,929		29,170.03
5	SPECIAL FRANCHISE	1						29,170.03

STATE OF NEW YORK  
 COUNTY - St Lawrence  
 SCHOOL - Brasher Falls  
 TOWN - Stockholm  
 SWIS - 408000

2020 SCHOOL TAX ROLL  
 SPECIAL FRANCHISE SECTION OF THE ROLL - 5

PAGE 1590  
 VALUATION DATE-JUL 01, 2019  
 TAXABLE STATUS DATE-MAR 01, 2020  
 RPS155/V04/L015  
 CURRENT DATE 8/14/2020

ROLL SECTION TOTALS

\*\*\* SPECIAL DISTRICT SUMMARY \*\*\*

CODE	DISTRICT NAME	TOTAL PARCELS	EXTENSION TYPE	EXTENSION VALUE	AD VALOREM VALUE	EXEMPT AMOUNT	TAXABLE VALUE	TOTAL TAX
------	---------------	---------------	----------------	-----------------	------------------	---------------	---------------	-----------

NO SPECIAL DISTRICTS AT THIS LEVEL

\*\*\* SCHOOL DISTRICT SUMMARY \*\*\*

CODE	DISTRICT NAME	TOTAL PARCELS	ASSESSED LAND	ASSESSED TOTAL	EXEMPT AMOUNT	TOTAL TAXABLE	TOTAL TAX
					-----	-----	
					STAR AMOUNT	STAR TAXABLE	
	Brasher Falls	5		1559,872		1,559,872	
402001						1,559,872	36,667.30
	SUB - TOTAL	5		1559,872		1,559,872	
	SUB - TOTAL (CONT)					1,559,872	36,667.30
	TOTAL	5		1559,872		1,559,872	
	TOTAL (CONT)					1,559,872	36,667.30

\*\*\* SYSTEM CODES SUMMARY \*\*\*

NO SYSTEM EXEMPTIONS AT THIS LEVEL

\*\*\* EXEMPTION SUMMARY \*\*\*

NO EXEMPTIONS AT THIS LEVEL



STATE OF NEW YORK  
 COUNTY - St Lawrence  
 SCHOOL - Brasher Falls  
 TOWN - Stockholm  
 SWIS - 408000

2020 SCHOOL TAX ROLL  
 SPECIAL FRANCHISE SECTION OF THE ROLL - 5

PAGE 1591  
 VALUATION DATE-JUL 01, 2019  
 TAXABLE STATUS DATE-MAR 01, 2020  
 RPS155/V04/L015  
 CURRENT DATE 8/14/2020

UNIFORM PERCENT OF VALUE IS 085.00

ROLL SECTION TOTALS

\*\*\* GRAND TOTALS \*\*\*

ROLL SEC	DESCRIPTION	TOTAL PARCELS	ASSESSED LAND	ASSESSED TOTAL	EXEMPT AMOUNT ----- STAR AMOUNT	TOTAL TAXABLE ----- STAR TAXABLE	TAX RATE	TOTAL TAX
	Brasher Falls Scho			1559,872		1,559,872		
	SPEC DIST TAXES					1,559,872		36,667.30
5	SPECIAL FRANCHISE	5						36,667.30

STATE OF NEW YORK  
 COUNTY - St Lawrence  
 SCHOOL - Brasher Falls  
 TOWN - Stockholm  
 SWIS - 408000

2 0 2 0 S C H O O L T A X R O L L  
 UTILITY & R.R. SECTION OF THE ROLL - 6  
 OWNERS NAME SEQUENCE  
 UNIFORM PERCENT OF VALUE IS 085.00

PAGE 1592  
 VALUATION DATE-JUL 01, 2019  
 TAXABLE STATUS DATE-MAR 01, 2020

TAX MAP PARCEL NUMBER	PROPERTY LOCATION & CLASS	ASSESSMENT	EXEMPTION CODE-----	SCHOOL
CURRENT OWNERS NAME	SCHOOL DISTRICT	LAND	TAX DESCRIPTION	TAXABLE VALUE
CURRENT OWNERS ADDRESS	PARCEL SIZE/GRID COORD	TOTAL	SPECIAL DISTRICTS	TAX AMOUNT
***** 680.000-9999-637.250/1881***				
	Outside plant			BILL 4119
680.000-9999-637.250/1881	836 Telecom. eq.		Mass Telec 47100	62
Empire Telephone Corporation	Brasher Falls 402001	0	Brasher Falls School	519 12.20
Company Code 637250	BFCS 1	581		
34 Main St	888888			
Prattsburg, NY 14873	fiber optic			
	FULL MARKET VALUE	684		
TOTAL TAX ---				12.20**
				DATE #1 09/30/20
				AMT DUE 12.20
*****				

STATE OF NEW YORK  
 COUNTY - St Lawrence  
 SCHOOL - Brasher Falls  
 TOWN - Stockholm  
 SWIS - 408000

2020 SCHOOL TAX ROLL  
 UTILITY & R.R. SECTION OF THE ROLL - 6  
 NAME SECTION - E  
 UNIFORM PERCENT OF VALUE IS 085.00

PAGE 1593  
 VALUATION DATE-JUL 01, 2019  
 TAXABLE STATUS DATE-MAR 01, 2020  
 RPS155/V04/L015  
 CURRENT DATE 8/14/2020

\*\*\* SPECIAL DISTRICT SUMMARY \*\*\*

CODE	DISTRICT NAME	TOTAL PARCELS	EXTENSION TYPE	EXTENSION VALUE	AD VALOREM VALUE	EXEMPT AMOUNT	TAXABLE VALUE	TOTAL TAX
------	---------------	---------------	----------------	-----------------	------------------	---------------	---------------	-----------

NO SPECIAL DISTRICTS AT THIS LEVEL

\*\*\* SCHOOL DISTRICT SUMMARY \*\*\*

CODE	DISTRICT NAME	TOTAL PARCELS	ASSESSED LAND	ASSESSED TOTAL	EXEMPT AMOUNT	TOTAL TAXABLE	TOTAL TAX
					----- STAR AMOUNT	----- STAR TAXABLE	
	Brasher Falls	1		581	62	519	
402001						519	12.20
	S U B - T O T A L	1		581	62	519	
	S U B - T O T A L (CONT)					519	12.20
	T O T A L	1		581	62	519	
	T O T A L (CONT)					519	12.20

\*\*\* SYSTEM CODES SUMMARY \*\*\*

NO SYSTEM EXEMPTIONS AT THIS LEVEL

\*\*\* EXEMPTION SUMMARY \*\*\*

CODE	DESCRIPTION	TOTAL PARCELS	SCHOOL
47100	Mass Telec	1	62
	T O T A L	1	62

STATE OF NEW YORK  
 COUNTY - St Lawrence  
 SCHOOL - Brasher Falls  
 TOWN - Stockholm  
 SWIS - 408000

2020 SCHOOL TAX ROLL  
 UTILITY & R.R. SECTION OF THE ROLL - 6  
 NAME SECTION - E  
 UNIFORM PERCENT OF VALUE IS 085.00

PAGE 1594  
 VALUATION DATE-JUL 01, 2019  
 TAXABLE STATUS DATE-MAR 01, 2020  
 RPS155/V04/L015  
 CURRENT DATE 8/14/2020

\*\*\* GRAND TOTALS \*\*\*

ROLL SEC	DESCRIPTION	TOTAL PARCELS	ASSESSED LAND	ASSESSED TOTAL	EXEMPT AMOUNT ----- STAR AMOUNT	TOTAL TAXABLE ----- STAR TAXABLE	TAX RATE	TOTAL TAX
	Brasher Falls Scho			581	62	519		
	SPEC DIST TAXES					519		12.20
6	UTILITIES & N.C.	1						12.20

STATE OF NEW YORK  
 COUNTY - St Lawrence  
 SCHOOL - Brasher Falls  
 TOWN - Stockholm  
 SWIS - 408000

2 0 2 0 S C H O O L T A X R O L L  
 UTILITY & R.R. SECTION OF THE ROLL - 6  
 OWNERS NAME SEQUENCE  
 UNIFORM PERCENT OF VALUE IS 085.00

PAGE 1595  
 VALUATION DATE-JUL 01, 2019  
 TAXABLE STATUS DATE-MAR 01, 2020

TAX MAP PARCEL NUMBER	PROPERTY LOCATION & CLASS	ASSESSMENT	EXEMPTION CODE-----	SCHOOL
CURRENT OWNERS NAME	SCHOOL DISTRICT	LAND	TAX DESCRIPTION	TAXABLE VALUE
CURRENT OWNERS ADDRESS	PARCEL SIZE/GRID COORD	TOTAL	SPECIAL DISTRICTS	TAX AMOUNT
*****				
44.003-2-13.2	9575 Ush 11			44.003-2-13.2 *****
Nicholville Telephone Co	831 Tele Comm		Brasher Falls School	8,200
Company Code 632500	Brasher Falls 402001	6,100		
% Phillip Wagschal	App Factor 100.00 SLC Sch	8,200		
PO Box 122	FRNT 70.00 DPTH 136.00			
Nicholville, NY 12965	BANK9999981			
	EAST-0370661 NRTH-1735086			
	DEED BOOK 2016 PG-10586			
	FULL MARKET VALUE	9,647		
			TOTAL TAX ---	192.75**
			DATE #1	09/30/20
			AMT DUE	192.75
*****				
55.002-2-19.2	553 Nichols Rd			55.002-2-19.2 *****
Nicholville Telephone Co	831 Tele Comm		Brasher Falls School	4,100
Company Code 632500	Brasher Falls 402001	4,100		
% Phillip Wagschal	App Factor 100.00 Slc Sch	4,100		
PO Box 122	100x125 0.286A (D)			
Nicholville, NY 12965	FRNT 100.00 DPTH 120.00			
	BANK9999981			
	EAST-0382250 NRTH-1726611			
	DEED BOOK 2016 PG-10266			
	FULL MARKET VALUE	4,824		
			TOTAL TAX ---	96.38**
			DATE #1	09/30/20
			AMT DUE	96.38
*****				
680.000-9999-632.500/1881	Outside Plant		ACCT 6-113- 8	680.000-9999-632.500/1881***
Nicholville Telephone Co	836 Telecom. eq.		Mass Telec 47100	7,180
Company Code 632500	Brasher Falls 402001	0	Brasher Falls School	24,095
% Phillip Wagschal	888888	31,275		
PO Box 122	App Factor 100% Slc Sch			
Nicholville, NY 12965	Poles, Wires, Cables			
	BANK9999981			
	FULL MARKET VALUE	36,794		
			TOTAL TAX ---	566.39**
			DATE #1	09/30/20
			AMT DUE	566.39
*****				

STATE OF NEW YORK  
 COUNTY - St Lawrence  
 SCHOOL - Brasher Falls  
 TOWN - Stockholm  
 SWIS - 408000

2020 SCHOOL TAX ROLL  
 UTILITY & R.R. SECTION OF THE ROLL - 6  
 NAME SECTION - N  
 UNIFORM PERCENT OF VALUE IS 085.00

PAGE 1596  
 VALUATION DATE-JUL 01, 2019  
 TAXABLE STATUS DATE-MAR 01, 2020  
 RPS155/V04/L015  
 CURRENT DATE 8/14/2020

\*\*\* SPECIAL DISTRICT SUMMARY \*\*\*

CODE	DISTRICT NAME	TOTAL PARCELS	EXTENSION TYPE	EXTENSION VALUE	AD VALOREM VALUE	EXEMPT AMOUNT	TAXABLE VALUE	TOTAL TAX
------	---------------	---------------	----------------	-----------------	------------------	---------------	---------------	-----------

NO SPECIAL DISTRICTS AT THIS LEVEL

\*\*\* SCHOOL DISTRICT SUMMARY \*\*\*

CODE	DISTRICT NAME	TOTAL PARCELS	ASSESSED LAND	ASSESSED TOTAL	EXEMPT AMOUNT	TOTAL TAXABLE	TOTAL TAX
					-----	-----	
					STAR AMOUNT	STAR TAXABLE	
	Brasher Falls	3	10,200	43,575	7,180	36,395	
402001						36,395	855.52
	SUB - TOTAL	3	10,200	43,575	7,180	36,395	
	SUB - TOTAL (CONT)					36,395	855.52
	TOTAL	3	10,200	43,575	7,180	36,395	
	TOTAL (CONT)					36,395	855.52

\*\*\* SYSTEM CODES SUMMARY \*\*\*

NO SYSTEM EXEMPTIONS AT THIS LEVEL

\*\*\* EXEMPTION SUMMARY \*\*\*

CODE	DESCRIPTION	TOTAL PARCELS	SCHOOL
47100	Mass Telec	1	7,180
	TOTAL	1	7,180

STATE OF NEW YORK  
 COUNTY - St Lawrence  
 SCHOOL - Brasher Falls  
 TOWN - Stockholm  
 SWIS - 408000

2 0 2 0 S C H O O L T A X R O L L  
 UTILITY & R.R. SECTION OF THE ROLL - 6  
 N A M E S E C T I O N - N  
 UNIFORM PERCENT OF VALUE IS 085.00

PAGE 1597  
 VALUATION DATE-JUL 01, 2019  
 TAXABLE STATUS DATE-MAR 01, 2020  
 RPS155/V04/L015  
 CURRENT DATE 8/14/2020

\*\*\* G R A N D T O T A L S \*\*\*

ROLL SEC	DESCRIPTION	TOTAL PARCELS	ASSESSED LAND	ASSESSED TOTAL	EXEMPT AMOUNT ----- STAR AMOUNT	TOTAL TAXABLE ----- STAR TAXABLE	TAX RATE	TOTAL TAX
	Brasher Falls Scho		10,200	43,575	7,180	36,395		
	SPEC DIST TAXES					36,395		855.52
6	UTILITIES & N.C.	3						855.52

STATE OF NEW YORK  
 COUNTY - St Lawrence  
 SCHOOL - Brasher Falls  
 TOWN - Stockholm  
 SWIS - 408000

2 0 2 0 S C H O O L T A X R O L L  
 UTILITY & R.R. SECTION OF THE ROLL - 6  
 OWNERS NAME SEQUENCE  
 UNIFORM PERCENT OF VALUE IS 085.00

PAGE 1598  
 VALUATION DATE-JUL 01, 2019  
 TAXABLE STATUS DATE-MAR 01, 2020

TAX MAP PARCEL NUMBER	PROPERTY LOCATION & CLASS	ASSESSMENT	EXEMPTION CODE-----	SCHOOL
CURRENT OWNERS NAME	SCHOOL DISTRICT	LAND	TAX DESCRIPTION	TAXABLE VALUE
CURRENT OWNERS ADDRESS	PARCEL SIZE/GRID COORD	TOTAL	SPECIAL DISTRICTS	TAX AMOUNT
*****				
680.000-9999-701.360/1881	Outside plant			680.000-9999-701.360/1881***
SLIC Network Solutions, Inc	836 Telecom. eq.		Brasher Falls School	560,577
Company Code 701360	Brasher Falls 402001	0		BILL 4123
PO Box 122	BFCS .5700	560,577		13,177.26
Nicholville, NY 12965	888888			
	fiber optic			
	FULL MARKET VALUE	659,502		
TOTAL TAX ---				13,177.26**
				DATE #1 09/30/20
				AMT DUE 13,177.26
*****				
34.004-6-4.12	Off SH 11C			34.004-6-4.12 *****
St Lawrence Gas Co	314 Rural vac<10		Brasher Falls School	2,000
Company Code 139900	Brasher Falls 402001	2,000		BILL 4124
PO Box 270	FRNT 50.00 DPTH 100.00	2,000		47.01
Massena, NY 13662	BANK9999995			
	EAST-0379429 NRTH-1745510			
	DEED BOOK 2014 PG-17690			
	FULL MARKET VALUE	2,353		
TOTAL TAX ---				47.01**
				DATE #1 09/30/20
				AMT DUE 47.01
*****				



STATE OF NEW YORK  
 COUNTY - St Lawrence  
 SCHOOL - Brasher Falls  
 TOWN - Stockholm  
 SWIS - 408000

2020 SCHOOL TAX ROLL  
 UTILITY & R.R. SECTION OF THE ROLL - 6  
 NAME SECTION - S  
 UNIFORM PERCENT OF VALUE IS 085.00

PAGE 1599  
 VALUATION DATE-JUL 01, 2019  
 TAXABLE STATUS DATE-MAR 01, 2020  
 RPS155/V04/L015  
 CURRENT DATE 8/14/2020

\*\*\* SPECIAL DISTRICT SUMMARY \*\*\*

CODE	DISTRICT NAME	TOTAL PARCELS	EXTENSION TYPE	EXTENSION VALUE	AD VALOREM VALUE	EXEMPT AMOUNT	TAXABLE VALUE	TOTAL TAX
------	---------------	---------------	----------------	-----------------	------------------	---------------	---------------	-----------

NO SPECIAL DISTRICTS AT THIS LEVEL

\*\*\* SCHOOL DISTRICT SUMMARY \*\*\*

CODE	DISTRICT NAME	TOTAL PARCELS	ASSESSED LAND	ASSESSED TOTAL	EXEMPT AMOUNT	TOTAL TAXABLE	TOTAL TAX
					----- STAR AMOUNT	----- STAR TAXABLE	
402001	Brasher Falls	2	2,000	562,577		562,577	
						562,577	13,224.27
	SUB - TOTAL	2	2,000	562,577		562,577	
	SUB - TOTAL (CONT)					562,577	13,224.27
	TOTAL	2	2,000	562,577		562,577	
	TOTAL (CONT)					562,577	13,224.27

\*\*\* SYSTEM CODES SUMMARY \*\*\*

NO SYSTEM EXEMPTIONS AT THIS LEVEL

\*\*\* EXEMPTION SUMMARY \*\*\*

NO EXEMPTIONS AT THIS LEVEL

STATE OF NEW YORK  
 COUNTY - St Lawrence  
 SCHOOL - Brasher Falls  
 TOWN - Stockholm  
 SWIS - 408000

2 0 2 0 S C H O O L T A X R O L L  
 UTILITY & R.R. SECTION OF THE ROLL - 6  
 N A M E S E C T I O N - S  
 UNIFORM PERCENT OF VALUE IS 085.00

PAGE 1600  
 VALUATION DATE-JUL 01, 2019  
 TAXABLE STATUS DATE-MAR 01, 2020  
 RPS155/V04/L015  
 CURRENT DATE 8/14/2020

\*\*\* G R A N D T O T A L S \*\*\*

ROLL SEC	DESCRIPTION	TOTAL PARCELS	ASSESSED LAND	ASSESSED TOTAL	EXEMPT AMOUNT ----- STAR AMOUNT	TOTAL TAXABLE ----- STAR TAXABLE	TAX RATE	TOTAL TAX
	Brasher Falls Scho		2,000	562,577		562,577		
	SPEC DIST TAXES					562,577		13,224.27
6	UTILITIES & N.C.	2						13,224.27

STATE OF NEW YORK  
 COUNTY - St Lawrence  
 SCHOOL - Brasher Falls  
 TOWN - Stockholm  
 SWIS - 408000

2 0 2 0 S C H O O L T A X R O L L  
 UTILITY & R.R. SECTION OF THE ROLL - 6  
 OWNERS NAME SEQUENCE  
 UNIFORM PERCENT OF VALUE IS 085.00

PAGE 1601  
 VALUATION DATE-JUL 01, 2019  
 TAXABLE STATUS DATE-MAR 01, 2020

TAX MAP PARCEL NUMBER	PROPERTY LOCATION & CLASS	ASSESSMENT	EXEMPTION CODE-----	SCHOOL
CURRENT OWNERS NAME	SCHOOL DISTRICT	LAND	TAX DESCRIPTION	TAXABLE VALUE
CURRENT OWNERS ADDRESS	PARCEL SIZE/GRID COORD	TOTAL	SPECIAL DISTRICTS	TAX AMOUNT
*****				
680.000-9999-127.480/1881	Outside Plant		680.000-9999-127.480/1881***	
Town Of Massena	884 Elec Dist Out		ACCT 6-113- 5.42 BILL 4125	
Company Code 127480	Brasher Falls 402001	0	Brasher Falls School	101,427
Attn: Massena Electric Dept	888888	101,427		
PO Box 209	App Factor 100.00 Slc			
Massena, NY 13662	Distribution Facilities			
	BANK9999974			
	FULL MARKET VALUE	119,326		
			TOTAL TAX ---	2,384.20**
			DATE #1	09/30/20
			AMT DUE	2,384.20
*****				

STATE OF NEW YORK  
 COUNTY - St Lawrence  
 SCHOOL - Brasher Falls  
 TOWN - Stockholm  
 SWIS - 408000

2020 SCHOOL TAX ROLL  
 UTILITY & R.R. SECTION OF THE ROLL - 6  
 NAME SECTION - T  
 UNIFORM PERCENT OF VALUE IS 085.00

PAGE 1602  
 VALUATION DATE-JUL 01, 2019  
 TAXABLE STATUS DATE-MAR 01, 2020  
 RPS155/V04/L015  
 CURRENT DATE 8/14/2020

\*\*\* SPECIAL DISTRICT SUMMARY \*\*\*

CODE	DISTRICT NAME	TOTAL PARCELS	EXTENSION TYPE	EXTENSION VALUE	AD VALOREM VALUE	EXEMPT AMOUNT	TAXABLE VALUE	TOTAL TAX
------	---------------	---------------	----------------	-----------------	------------------	---------------	---------------	-----------

NO SPECIAL DISTRICTS AT THIS LEVEL

\*\*\* SCHOOL DISTRICT SUMMARY \*\*\*

CODE	DISTRICT NAME	TOTAL PARCELS	ASSESSED LAND	ASSESSED TOTAL	EXEMPT AMOUNT	TOTAL TAXABLE	TOTAL TAX
					----- STAR AMOUNT	----- STAR TAXABLE	
402001	Brasher Falls	1		101,427		101,427	
						101,427	2,384.20
	SUB - TOTAL	1		101,427		101,427	
	SUB - TOTAL (CONT)					101,427	2,384.20
	TOTAL	1		101,427		101,427	
	TOTAL (CONT)					101,427	2,384.20

\*\*\* SYSTEM CODES SUMMARY \*\*\*

NO SYSTEM EXEMPTIONS AT THIS LEVEL

\*\*\* EXEMPTION SUMMARY \*\*\*

NO EXEMPTIONS AT THIS LEVEL

STATE OF NEW YORK  
 COUNTY - St Lawrence  
 SCHOOL - Brasher Falls  
 TOWN - Stockholm  
 SWIS - 408000

2 0 2 0 S C H O O L T A X R O L L  
 UTILITY & R.R. SECTION OF THE ROLL - 6  
 N A M E S E C T I O N - T  
 UNIFORM PERCENT OF VALUE IS 085.00

PAGE 1603  
 VALUATION DATE-JUL 01, 2019  
 TAXABLE STATUS DATE-MAR 01, 2020  
 RPS155/V04/L015  
 CURRENT DATE 8/14/2020

\*\*\* G R A N D T O T A L S \*\*\*

ROLL SEC	DESCRIPTION	TOTAL PARCELS	ASSESSED LAND	ASSESSED TOTAL	EXEMPT AMOUNT ----- STAR AMOUNT	TOTAL TAXABLE ----- STAR TAXABLE	TAX RATE	TOTAL TAX
	Brasher Falls Scho			101,427		101,427		
	SPEC DIST TAXES					101,427		2,384.20
6	UTILITIES & N.C.	1						2,384.20

STATE OF NEW YORK  
 COUNTY - St Lawrence  
 SCHOOL - Brasher Falls  
 TOWN - Stockholm  
 SWIS - 408000

2 0 2 0 S C H O O L T A X R O L L  
 UTILITY & R.R. SECTION OF THE ROLL - 6  
 OWNERS NAME SEQUENCE  
 UNIFORM PERCENT OF VALUE IS 085.00

PAGE 1604  
 VALUATION DATE-JUL 01, 2019  
 TAXABLE STATUS DATE-MAR 01, 2020

TAX MAP PARCEL NUMBER	PROPERTY LOCATION & CLASS	ASSESSMENT	EXEMPTION CODE-----	SCHOOL
CURRENT OWNERS NAME	SCHOOL DISTRICT	LAND	TAX DESCRIPTION	TAXABLE VALUE
CURRENT OWNERS ADDRESS	PARCEL SIZE/GRID COORD	TOTAL	SPECIAL DISTRICTS	TAX AMOUNT
*****				
680.000-9999-631.900/1881	Outside Plant		680.000-9999-631.900/1881**	
Verizon New York Inc	836 Telecom. eq.		ACCT 6-113- 1. 4	BILL 4126
Company Code 631900	Brasher Falls 402001	0	Mass Telec 47100	65,999
% Duff & Phelps	888888	144,360	Brasher Falls School	78,361
PO Box 2749	App Factor 57% Slc Sch			1,842.00
Addison, TX 75001	Poles, Wires, Cables			
	BANK9999997			
	FULL MARKET VALUE	169,835		
			TOTAL TAX ---	1,842.00**
			DATE #1	09/30/20
			AMT DUE	1,842.00
*****				
44.002-3-9./1	81 SH 420		44.002-3-9./1 *****	
Verizon Wireless	837 Cell Tower			BILL 4127
% Duff & Phelps	Brasher Falls 402001	0	Brasher Falls School	230,000
PO Box 2549	2006/4586 Lease Agreement	230,000		5,406.52
Addison, TX 75001	Cell Tower			
	FULL MARKET VALUE	270,588		
			TOTAL TAX ---	5,406.52**
			DATE #1	09/30/20
			AMT DUE	5,406.52
*****				

STATE OF NEW YORK  
 COUNTY - St Lawrence  
 SCHOOL - Brasher Falls  
 TOWN - Stockholm  
 SWIS - 408000

2020 SCHOOL TAX ROLL  
 UTILITY & R.R. SECTION OF THE ROLL - 6  
 NAME SECTION - V  
 UNIFORM PERCENT OF VALUE IS 085.00

PAGE 1605  
 VALUATION DATE-JUL 01, 2019  
 TAXABLE STATUS DATE-MAR 01, 2020  
 RPS155/V04/L015  
 CURRENT DATE 8/14/2020

\*\*\* SPECIAL DISTRICT SUMMARY \*\*\*

CODE	DISTRICT NAME	TOTAL PARCELS	EXTENSION TYPE	EXTENSION VALUE	AD VALOREM VALUE	EXEMPT AMOUNT	TAXABLE VALUE	TOTAL TAX
------	---------------	---------------	----------------	-----------------	------------------	---------------	---------------	-----------

NO SPECIAL DISTRICTS AT THIS LEVEL

\*\*\* SCHOOL DISTRICT SUMMARY \*\*\*

CODE	DISTRICT NAME	TOTAL PARCELS	ASSESSED LAND	ASSESSED TOTAL	EXEMPT AMOUNT	TOTAL TAXABLE	TOTAL TAX
					-----	-----	
					STAR AMOUNT	STAR TAXABLE	
	Brasher Falls	2		374,360	65,999	308,361	
402001						308,361	7,248.52
	SUB - TOTAL	2		374,360	65,999	308,361	
	SUB - TOTAL (CONT)					308,361	7,248.52
	TOTAL	2		374,360	65,999	308,361	
	TOTAL (CONT)					308,361	7,248.52

\*\*\* SYSTEM CODES SUMMARY \*\*\*

NO SYSTEM EXEMPTIONS AT THIS LEVEL

\*\*\* EXEMPTION SUMMARY \*\*\*

CODE	DESCRIPTION	TOTAL PARCELS	SCHOOL
47100	Mass Telec	1	65,999
	TOTAL	1	65,999

STATE OF NEW YORK  
 COUNTY - St Lawrence  
 SCHOOL - Brasher Falls  
 TOWN - Stockholm  
 SWIS - 408000

2 0 2 0 S C H O O L T A X R O L L  
 UTILITY & R.R. SECTION OF THE ROLL - 6  
 N A M E S E C T I O N - V  
 UNIFORM PERCENT OF VALUE IS 085.00

PAGE 1606  
 VALUATION DATE-JUL 01, 2019  
 TAXABLE STATUS DATE-MAR 01, 2020  
 RPS155/V04/L015  
 CURRENT DATE 8/14/2020

\*\*\* G R A N D T O T A L S \*\*\*

ROLL SEC	DESCRIPTION	TOTAL PARCELS	ASSESSED LAND	ASSESSED TOTAL	EXEMPT AMOUNT ----- STAR AMOUNT	TOTAL TAXABLE ----- STAR TAXABLE	TAX RATE	TOTAL TAX
	Brasher Falls Scho			374,360	65,999	308,361		
	SPEC DIST TAXES					308,361		7,248.52
6	UTILITIES & N.C.	2						7,248.52



STATE OF NEW YORK  
 COUNTY - St Lawrence  
 SCHOOL - Brasher Falls  
 TOWN - Stockholm  
 SWIS - 408000

2020 SCHOOL TAX ROLL  
 UTILITY & R.R. SECTION OF THE ROLL - 6  
 UNIFORM PERCENT OF VALUE IS 085.00

PAGE 1607  
 VALUATION DATE-JUL 01, 2019  
 TAXABLE STATUS DATE-MAR 01, 2020  
 RPS155/V04/L015  
 CURRENT DATE 8/14/2020

ROLL SUBSECTION - - TOTALS

\*\*\* SPECIAL DISTRICT SUMMARY \*\*\*

CODE	DISTRICT NAME	TOTAL PARCELS	EXTENSION TYPE	EXTENSION VALUE	AD VALOREM VALUE	EXEMPT AMOUNT	TAXABLE VALUE	TOTAL TAX
------	---------------	---------------	----------------	-----------------	------------------	---------------	---------------	-----------

NO SPECIAL DISTRICTS AT THIS LEVEL

\*\*\* SCHOOL DISTRICT SUMMARY \*\*\*

CODE	DISTRICT NAME	TOTAL PARCELS	ASSESSED LAND	ASSESSED TOTAL	EXEMPT AMOUNT	TOTAL TAXABLE	TOTAL TAX
					----- STAR AMOUNT	----- STAR TAXABLE	
	Brasher Falls	9	12,200	1082,520	73,241	1,009,279	
402001						1,009,279	23,724.71
	SUB - TOTAL	9	12,200	1082,520	73,241	1,009,279	
	SUB - TOTAL (CONT)					1,009,279	23,724.71
	TOTAL	9	12,200	1082,520	73,241	1,009,279	
	TOTAL (CONT)					1,009,279	23,724.71

\*\*\* SYSTEM CODES SUMMARY \*\*\*

NO SYSTEM EXEMPTIONS AT THIS LEVEL

\*\*\* EXEMPTION SUMMARY \*\*\*

CODE	DESCRIPTION	TOTAL PARCELS	SCHOOL
47100	Mass Telec	3	73,241
	TOTAL	3	73,241

STATE OF NEW YORK  
 COUNTY - St Lawrence  
 SCHOOL - Brasher Falls  
 TOWN - Stockholm  
 SWIS - 408000

2 0 2 0 S C H O O L T A X R O L L  
 UTILITY & R.R. SECTION OF THE ROLL - 6  
 UNIFORM PERCENT OF VALUE IS 085.00

PAGE 1608  
 VALUATION DATE-JUL 01, 2019  
 TAXABLE STATUS DATE-MAR 01, 2020  
 RPS155/V04/L015  
 CURRENT DATE 8/14/2020

R O L L S U B S E C T I O N - - T O T A L S

\*\*\* G R A N D T O T A L S \*\*\*

ROLL SEC	DESCRIPTION	TOTAL PARCELS	ASSESSED LAND	ASSESSED TOTAL	EXEMPT AMOUNT ----- STAR AMOUNT	TOTAL TAXABLE ----- STAR TAXABLE	TAX RATE	TOTAL TAX
	Brasher Falls Scho		12,200	1082,520	73,241	1,009,279		
	SPEC DIST TAXES					1,009,279		23,724.71
6	UTILITIES & N.C.	9						23,724.71

STATE OF NEW YORK  
 COUNTY - St Lawrence  
 SCHOOL - Brasher Falls  
 TOWN - Stockholm  
 SWIS - 408000

2 0 2 0 S C H O O L T A X R O L L  
 UTILITY & R.R. SECTION OF THE ROLL - 6  
 OWNERS NAME SEQUENCE  
 UNIFORM PERCENT OF VALUE IS 085.00

PAGE 1609  
 SUB-SECT - R VALUATION DATE-JUL 01, 2019  
 TAXABLE STATUS DATE-MAR 01, 2020

TAX MAP PARCEL NUMBER	PROPERTY LOCATION & CLASS	ASSESSMENT	EXEMPTION CODE-----	SCHOOL
CURRENT OWNERS NAME	SCHOOL DISTRICT	LAND	TAX DESCRIPTION	TAXABLE VALUE
CURRENT OWNERS ADDRESS	PARCEL SIZE/GRID COORD	TOTAL	SPECIAL DISTRICTS	TAX AMOUNT
*****				
680.000-9999-132.350/1881	Outside Plant		680.000-9999-132.350/1881	28,254.33**
Niagara Mohawk Power Corp	884 Elec Dist Out	0	ACCT 6-113- 5.41 BILL 4128	
Real Estate Tax Dept Bldg D-M	Brasher Falls 402001	1201,974	Brasher Falls School	1201,974
300 Erie Blvd W	888888			
Syracuse, NY 13202-4250	App Factor 57% Slc Sch			
	Distribution Facilities			
	BANK9999996			
	FULL MARKET VALUE	1414,087		
TOTAL TAX ---				28,254.33**
				DATE #1 09/30/20
				AMT DUE 28,254.33
*****				

STATE OF NEW YORK  
 COUNTY - St Lawrence  
 SCHOOL - Brasher Falls  
 TOWN - Stockholm  
 SWIS - 408000

2020 SCHOOL TAX ROLL  
 UTILITY & R.R. SECTION OF THE ROLL - 6  
 NAME SECTION - N  
 UNIFORM PERCENT OF VALUE IS 085.00

PAGE 1610  
 SUB-SECT - R VALUATION DATE-JUL 01, 2019  
 TAXABLE STATUS DATE-MAR 01, 2020  
 RPS155/V04/L015  
 CURRENT DATE 8/14/2020

\*\*\* SPECIAL DISTRICT SUMMARY \*\*\*

CODE	DISTRICT NAME	TOTAL PARCELS	EXTENSION TYPE	EXTENSION VALUE	AD VALOREM VALUE	EXEMPT AMOUNT	TAXABLE VALUE	TOTAL TAX
------	---------------	---------------	----------------	-----------------	------------------	---------------	---------------	-----------

NO SPECIAL DISTRICTS AT THIS LEVEL

\*\*\* SCHOOL DISTRICT SUMMARY \*\*\*

CODE	DISTRICT NAME	TOTAL PARCELS	ASSESSED LAND	ASSESSED TOTAL	EXEMPT AMOUNT	TOTAL TAXABLE	TOTAL TAX
					----- STAR AMOUNT	----- STAR TAXABLE	
402001	Brasher Falls	1		1201,974		1,201,974	
						1,201,974	28,254.33
	SUB - TOTAL	1		1201,974		1,201,974	
	SUB - TOTAL (CONT)					1,201,974	28,254.33
	TOTAL	1		1201,974		1,201,974	
	TOTAL (CONT)					1,201,974	28,254.33

\*\*\* SYSTEM CODES SUMMARY \*\*\*

NO SYSTEM EXEMPTIONS AT THIS LEVEL

\*\*\* EXEMPTION SUMMARY \*\*\*

NO EXEMPTIONS AT THIS LEVEL

STATE OF NEW YORK  
 COUNTY - St Lawrence  
 SCHOOL - Brasher Falls  
 TOWN - Stockholm  
 SWIS - 408000

2020 SCHOOL TAX ROLL  
 UTILITY & R.R. SECTION OF THE ROLL - 6  
 NAME SECTION - N  
 UNIFORM PERCENT OF VALUE IS 085.00

PAGE 1611  
 SUB-SECT - R VALUATION DATE-JUL 01, 2019  
 TAXABLE STATUS DATE-MAR 01, 2020  
 RPS155/V04/L015  
 CURRENT DATE 8/14/2020

\*\*\* GRAND TOTALS \*\*\*

ROLL SEC	DESCRIPTION	TOTAL PARCELS	ASSESSED LAND	ASSESSED TOTAL	EXEMPT AMOUNT ----- STAR AMOUNT	TOTAL TAXABLE ----- STAR TAXABLE	TAX RATE	TOTAL TAX
	Brasher Falls Scho			1201,974		1,201,974		
	SPEC DIST TAXES					1,201,974		28,254.33
6	UTILITIES & N.C.	1						28,254.33

STATE OF NEW YORK  
 COUNTY - St Lawrence  
 SCHOOL - Brasher Falls  
 TOWN - Stockholm  
 SWIS - 408000

2020 SCHOOL TAX ROLL  
 UTILITY & R.R. SECTION OF THE ROLL - 6  
 UNIFORM PERCENT OF VALUE IS 085.00

PAGE 1612  
 SUB-SECT - R VALUATION DATE-JUL 01, 2019  
 TAXABLE STATUS DATE-MAR 01, 2020  
 RPS155/V04/L015  
 CURRENT DATE 8/14/2020

R O L L S U B S E C T I O N - R - T O T A L S

\*\*\* S P E C I A L D I S T R I C T S U M M A R Y \*\*\*

CODE	DISTRICT NAME	TOTAL PARCELS	EXTENSION TYPE	EXTENSION VALUE	AD VALOREM VALUE	EXEMPT AMOUNT	TAXABLE VALUE	TOTAL TAX
------	---------------	---------------	----------------	-----------------	------------------	---------------	---------------	-----------

NO SPECIAL DISTRICTS AT THIS LEVEL

\*\*\* S C H O O L D I S T R I C T S U M M A R Y \*\*\*

CODE	DISTRICT NAME	TOTAL PARCELS	ASSESSED LAND	ASSESSED TOTAL	EXEMPT AMOUNT	TOTAL TAXABLE	TOTAL TAX
					-----	-----	
					STAR AMOUNT	STAR TAXABLE	
	Brasher Falls	1		1201,974		1,201,974	
402001						1,201,974	28,254.33
	S U B - T O T A L	1		1201,974		1,201,974	
	S U B - T O T A L (CONT)					1,201,974	28,254.33
	T O T A L	1		1201,974		1,201,974	
	T O T A L (CONT)					1,201,974	28,254.33

\*\*\* S Y S T E M C O D E S S U M M A R Y \*\*\*

NO SYSTEM EXEMPTIONS AT THIS LEVEL

\*\*\* E X E M P T I O N S U M M A R Y \*\*\*

NO EXEMPTIONS AT THIS LEVEL

STATE OF NEW YORK  
 COUNTY - St Lawrence  
 SCHOOL - Brasher Falls  
 TOWN - Stockholm  
 SWIS - 408000

2020 SCHOOL TAX ROLL  
 UTILITY & R.R. SECTION OF THE ROLL - 6  
 UNIFORM PERCENT OF VALUE IS 085.00

PAGE 1613  
 SUB-SECT - R VALUATION DATE-JUL 01, 2019  
 TAXABLE STATUS DATE-MAR 01, 2020  
 RPS155/V04/L015  
 CURRENT DATE 8/14/2020

R O L L S U B S E C T I O N - R - T O T A L S

\*\*\* G R A N D T O T A L S \*\*\*

ROLL SEC	DESCRIPTION	TOTAL PARCELS	ASSESSED LAND	ASSESSED TOTAL	EXEMPT AMOUNT ----- STAR AMOUNT	TOTAL TAXABLE ----- STAR TAXABLE	TAX RATE	TOTAL TAX
	Brasher Falls Scho			1201,974		1,201,974		
	SPEC DIST TAXES					1,201,974		28,254.33
6	UTILITIES & N.C.	1						28,254.33

STATE OF NEW YORK  
 COUNTY - St Lawrence  
 SCHOOL - Brasher Falls  
 TOWN - Stockholm  
 SWIS - 408000

2020 SCHOOL TAX ROLL  
 UTILITY & R.R. SECTION OF THE ROLL - 6  
 UNIFORM PERCENT OF VALUE IS 085.00

PAGE 1614  
 VALUATION DATE-JUL 01, 2019  
 TAXABLE STATUS DATE-MAR 01, 2020  
 RPS155/V04/L015  
 CURRENT DATE 8/14/2020

ROLL SECTION TOTALS

\*\*\* SPECIAL DISTRICT SUMMARY \*\*\*

CODE	DISTRICT NAME	TOTAL PARCELS	EXTENSION TYPE	EXTENSION VALUE	AD VALOREM VALUE	EXEMPT AMOUNT	TAXABLE VALUE	TOTAL TAX
------	---------------	---------------	----------------	-----------------	------------------	---------------	---------------	-----------

NO SPECIAL DISTRICTS AT THIS LEVEL

\*\*\* SCHOOL DISTRICT SUMMARY \*\*\*

CODE	DISTRICT NAME	TOTAL PARCELS	ASSESSED LAND	ASSESSED TOTAL	EXEMPT AMOUNT	TOTAL TAXABLE	TOTAL TAX
					----- STAR AMOUNT	----- STAR TAXABLE	
	Brasher Falls	10	12,200	2284,494	73,241	2,211,253	
402001						2,211,253	51,979.04
	SUB - TOTAL	10	12,200	2284,494	73,241	2,211,253	
	SUB - TOTAL (CONT)					2,211,253	51,979.04
	TOTAL	10	12,200	2284,494	73,241	2,211,253	
	TOTAL (CONT)					2,211,253	51,979.04

\*\*\* SYSTEM CODES SUMMARY \*\*\*

NO SYSTEM EXEMPTIONS AT THIS LEVEL

\*\*\* EXEMPTION SUMMARY \*\*\*

CODE	DESCRIPTION	TOTAL PARCELS	SCHOOL
47100	Mass Telec	3	73,241
	TOTAL	3	73,241



STATE OF NEW YORK  
 COUNTY - St Lawrence  
 SCHOOL - Brasher Falls  
 TOWN - Stockholm  
 SWIS - 408000

2020 SCHOOL TAX ROLL  
 UTILITY & R.R. SECTION OF THE ROLL - 6  
 UNIFORM PERCENT OF VALUE IS 085.00

PAGE 1615  
 VALUATION DATE-JUL 01, 2019  
 TAXABLE STATUS DATE-MAR 01, 2020  
 RPS155/V04/L015  
 CURRENT DATE 8/14/2020

R O L L S E C T I O N T O T A L S

\*\*\* G R A N D T O T A L S \*\*\*

ROLL SEC	DESCRIPTION	TOTAL PARCELS	ASSESSED LAND	ASSESSED TOTAL	EXEMPT AMOUNT ----- STAR AMOUNT	TOTAL TAXABLE ----- STAR TAXABLE	TAX RATE	TOTAL TAX
	Brasher Falls Scho		12,200	2284,494	73,241	2,211,253		
	SPEC DIST TAXES					2,211,253		51,979.04
6	UTILITIES & N.C.	10						51,979.04

STATE OF NEW YORK  
COUNTY - St Lawrence  
SCHOOL - Brasher Falls  
TOWN - Stockholm  
SWIS - 408000

2 0 2 0 S C H O O L T A X R O L L  
WHOLLY EXEMPT SECTION OF THE ROLL - 8  
OWNERS NAME SEQUENCE  
UNIFORM PERCENT OF VALUE IS 085.00

PAGE 1616  
VALUATION DATE-JUL 01, 2019  
TAXABLE STATUS DATE-MAR 01, 2020

TAX MAP PARCEL NUMBER	PROPERTY LOCATION & CLASS	ASSESSMENT	EXEMPTION CODE-----	SCHOOL
CURRENT OWNERS NAME	SCHOOL DISTRICT	LAND	TAX DESCRIPTION	TAXABLE VALUE
CURRENT OWNERS ADDRESS	PARCEL SIZE/GRID COORD	TOTAL	SPECIAL DISTRICTS	TAX AMOUNT
***** 34.068-2-6 *****				
	675 Sh 11C		ACCT 8-117-12	
34.068-2-6	691 Proffes assc		Frat Organ 25400	183,500
American Legion	Brasher Falls 402001	9,000	Brasher Falls School	0.00
675 State Highway 11C	Easement 2013/12828	183,500		
Winthrop, NY 13697	134x107			
	FRNT 134.00 DPTH 107.00			
	EAST-0382356 NRTH-1748089			
	DEED BOOK 368 PG-00132			
	FULL MARKET VALUE	215,882		
TOTAL TAX ---				0.00**
*****				

STATE OF NEW YORK  
 COUNTY - St Lawrence  
 SCHOOL - Brasher Falls  
 TOWN - Stockholm  
 SWIS - 408000

2020 SCHOOL TAX ROLL  
 WHOLLY EXEMPT SECTION OF THE ROLL - 8  
 NAME SECTION - A  
 UNIFORM PERCENT OF VALUE IS 085.00

PAGE 1617  
 VALUATION DATE-JUL 01, 2019  
 TAXABLE STATUS DATE-MAR 01, 2020  
 RPS155/V04/L015  
 CURRENT DATE 8/14/2020

\*\*\* SPECIAL DISTRICT SUMMARY \*\*\*

CODE	DISTRICT NAME	TOTAL PARCELS	EXTENSION TYPE	EXTENSION VALUE	AD VALOREM VALUE	EXEMPT AMOUNT	TAXABLE VALUE	TOTAL TAX
------	---------------	---------------	----------------	-----------------	------------------	---------------	---------------	-----------

NO SPECIAL DISTRICTS AT THIS LEVEL

\*\*\* SCHOOL DISTRICT SUMMARY \*\*\*

CODE	DISTRICT NAME	TOTAL PARCELS	ASSESSED LAND	ASSESSED TOTAL	EXEMPT AMOUNT	TOTAL TAXABLE	TOTAL TAX
					----- STAR AMOUNT	----- STAR TAXABLE	
	Brasher Falls	1	9,000	183,500	183,500		
402001							
	S U B - T O T A L	1	9,000	183,500	183,500		
	S U B - T O T A L (CONT)						
	T O T A L	1	9,000	183,500	183,500		
	T O T A L (CONT)						

\*\*\* SYSTEM CODES SUMMARY \*\*\*

NO SYSTEM EXEMPTIONS AT THIS LEVEL

\*\*\* EXEMPTION SUMMARY \*\*\*

CODE	DESCRIPTION	TOTAL PARCELS	SCHOOL
25400	Frat Organ	1	183,500
	T O T A L	1	183,500

STATE OF NEW YORK  
 COUNTY - St Lawrence  
 SCHOOL - Brasher Falls  
 TOWN - Stockholm  
 SWIS - 408000

2 0 2 0 S C H O O L T A X R O L L  
 WHOLLY EXEMPT SECTION OF THE ROLL - 8  
 N A M E S E C T I O N - A  
 UNIFORM PERCENT OF VALUE IS 085.00

PAGE 1618  
 VALUATION DATE-JUL 01, 2019  
 TAXABLE STATUS DATE-MAR 01, 2020  
 RPS155/V04/L015  
 CURRENT DATE 8/14/2020

\*\*\* G R A N D T O T A L S \*\*\*

ROLL SEC	DESCRIPTION	TOTAL PARCELS	ASSESSED LAND	ASSESSED TOTAL	EXEMPT AMOUNT ----- STAR AMOUNT	TOTAL TAXABLE ----- STAR TAXABLE	TAX RATE	TOTAL TAX
	RS 8 TOTAL		9,000	183,500	183,500			
8	SPEC DIST TAXES WHOLLY EXEMPT	1						

STATE OF NEW YORK  
 COUNTY - St Lawrence  
 SCHOOL - Brasher Falls  
 TOWN - Stockholm  
 SWIS - 408000

2 0 2 0 S C H O O L T A X R O L L  
 WHOLLY EXEMPT SECTION OF THE ROLL - 8  
 OWNERS NAME SEQUENCE  
 UNIFORM PERCENT OF VALUE IS 085.00

PAGE 1619  
 VALUATION DATE-JUL 01, 2019  
 TAXABLE STATUS DATE-MAR 01, 2020

TAX MAP PARCEL NUMBER	PROPERTY LOCATION & CLASS	ASSESSMENT	EXEMPTION CODE-----	SCHOOL
CURRENT OWNERS NAME	SCHOOL DISTRICT	LAND	TAX DESCRIPTION	TAXABLE VALUE
CURRENT OWNERS ADDRESS	PARCEL SIZE/GRID COORD	TOTAL	SPECIAL DISTRICTS	TAX AMOUNT
***** 34.076-2-8 *****				
	652 Sh 11C			
34.076-2-8	642 Health bldg		Town Owned 13500	327,500
BHLS Health Center	Brasher Falls 402001	8,900	Brasher Falls School	0.00
Attn: Town Clerk	94x144x63x190 (D)	327,500		
PO Box 206	FRNT 94.00 DPTH 167.00			
Winthrop, NY 13697	EAST-0382129 NRTH-1747430			
	DEED BOOK 883 PG-00596			
	FULL MARKET VALUE	385,294		
			TOTAL TAX ---	0.00**
***** 43.002-1-32 *****				
	Blind Crossing Rd			
43.002-1-32	311 Res vac land		Educationa 25120	3,300
Brasher Falls Central School	Brasher Falls 402001	3,300	Brasher Falls School	0.00
PO Box 307	FRNT 132.00 DPTH 132.00	3,300		
Brasher Falls, NY 13613	EAST-0355502 NRTH-1743232			
	DEED BOOK 67A PG-406			
	FULL MARKET VALUE	3,882		
			TOTAL TAX ---	0.00**
***** 34.068-2-22 *****				
	708 Sh 11C		ACCT 8-100-12	
34.068-2-22	662 Police/fire - WTRFNT		Other Non 25300	470,600
Brasher Winthrop Vol Fire Dept	Brasher Falls 402001	16,100	Brasher Falls School	0.00
708 State Highway 11C	FRNT 172.00 DPTH	470,600		
Winthrop, NY 13697	ACRES 2.10			
	EAST-0383108 NRTH-1748522			
	DEED BOOK 938 PG-00820			
	FULL MARKET VALUE	553,647		
			TOTAL TAX ---	0.00**
***** 44.004-2-7 *****				
	70 East Part Rd		ACCT 8-117- 7	
44.004-2-7	695 Cemetery		NALL CEM 27350	7,600
Buckton Union Cemetery	Brasher Falls 402001	7,600	Brasher Falls School	0.00
% Town Clerk	2.50ar	7,600		
PO Box 206	FRNT 450.00 DPTH			
Winthrop, NY 13697	ACRES 6.20			
	EAST-0381343 NRTH-1728530			
	DEED BOOK 210 PG-00163			
	FULL MARKET VALUE	8,941		
			TOTAL TAX ---	0.00**
*****				

STATE OF NEW YORK  
 COUNTY - St Lawrence  
 SCHOOL - Brasher Falls  
 TOWN - Stockholm  
 SWIS - 408000

2 0 2 0 S C H O O L T A X R O L L  
 WHOLLY EXEMPT SECTION OF THE ROLL - 8  
 N A M E S E C T I O N - B  
 UNIFORM PERCENT OF VALUE IS 085.00

PAGE 1620  
 VALUATION DATE-JUL 01, 2019  
 TAXABLE STATUS DATE-MAR 01, 2020  
 RPS155/V04/L015  
 CURRENT DATE 8/14/2020

\*\*\* S P E C I A L D I S T R I C T S U M M A R Y \*\*\*

CODE	DISTRICT NAME	TOTAL PARCELS	EXTENSION TYPE	EXTENSION VALUE	AD VALOREM VALUE	EXEMPT AMOUNT	TAXABLE VALUE	TOTAL TAX
------	---------------	---------------	----------------	-----------------	------------------	---------------	---------------	-----------

NO SPECIAL DISTRICTS AT THIS LEVEL

\*\*\* S C H O O L D I S T R I C T S U M M A R Y \*\*\*

CODE	DISTRICT NAME	TOTAL PARCELS	ASSESSED LAND	ASSESSED TOTAL	EXEMPT AMOUNT	TOTAL TAXABLE	TOTAL TAX
					----- STAR AMOUNT	----- STAR TAXABLE	
	Brasher Falls	4	35,900	809,000	809,000		
402001							
	S U B - T O T A L	4	35,900	809,000	809,000		
	S U B - T O T A L (CONT)						
	T O T A L	4	35,900	809,000	809,000		
	T O T A L (CONT)						

\*\*\* S Y S T E M C O D E S S U M M A R Y \*\*\*

NO SYSTEM EXEMPTIONS AT THIS LEVEL

\*\*\* E X E M P T I O N S U M M A R Y \*\*\*

CODE	DESCRIPTION	TOTAL PARCELS	SCHOOL
13500	Town Owned	1	327,500
25120	Educationa	1	3,300
25300	Other Non	1	470,600
27350	NALL CEM	1	7,600
	T O T A L	4	809,000

STATE OF NEW YORK  
 COUNTY - St Lawrence  
 SCHOOL - Brasher Falls  
 TOWN - Stockholm  
 SWIS - 408000

2 0 2 0 S C H O O L T A X R O L L  
 WHOLLY EXEMPT SECTION OF THE ROLL - 8  
 N A M E S E C T I O N - B  
 UNIFORM PERCENT OF VALUE IS 085.00

PAGE 1621  
 VALUATION DATE-JUL 01, 2019  
 TAXABLE STATUS DATE-MAR 01, 2020  
 RPS155/V04/L015  
 CURRENT DATE 8/14/2020

\*\*\* G R A N D T O T A L S \*\*\*

ROLL SEC	DESCRIPTION	TOTAL PARCELS	ASSESSED LAND	ASSESSED TOTAL	EXEMPT AMOUNT ----- STAR AMOUNT	TOTAL TAXABLE ----- STAR TAXABLE	TAX RATE	TOTAL TAX
	RS 8 TOTAL		35,900	809,000	809,000			
8	SPEC DIST TAXES WHOLLY EXEMPT	4						

STATE OF NEW YORK  
 COUNTY - St Lawrence  
 SCHOOL - Brasher Falls  
 TOWN - Stockholm  
 SWIS - 408000

2 0 2 0 S C H O O L T A X R O L L  
 WHOLLY EXEMPT SECTION OF THE ROLL - 8  
 OWNERS NAME SEQUENCE  
 UNIFORM PERCENT OF VALUE IS 085.00

PAGE 1622  
 VALUATION DATE-JUL 01, 2019  
 TAXABLE STATUS DATE-MAR 01, 2020

TAX MAP PARCEL NUMBER	PROPERTY LOCATION & CLASS	ASSESSMENT	EXEMPTION CODE-----	SCHOOL
CURRENT OWNERS NAME	SCHOOL DISTRICT	LAND	TAX DESCRIPTION	TAXABLE VALUE
CURRENT OWNERS ADDRESS	PARCEL SIZE/GRID COORD	TOTAL	SPECIAL DISTRICTS	TAX AMOUNT
***** 55.002-2-12 *****				
	696 Buckton Rd			ACCT 8-117- 9
55.002-2-12	652 Govt bldgs		Town Owned 13500	40,000
Community Hall	Brasher Falls 402001	11,300	Brasher Falls School	0.00
Attn: Town Clerk	215x107	40,000		0.00
540 State Highway 11C	FRNT 215.00 DPTH 107.00			
Winthrop, NY 13697	EAST-0382208 NRTH-1727014			
	DEED BOOK 950 PG-919			
PRIOR OWNER ON 3/01/2020	FULL MARKET VALUE	47,059		
Community Hall				
TOTAL TAX ---				0.00**
*****				



STATE OF NEW YORK  
 COUNTY - St Lawrence  
 SCHOOL - Brasher Falls  
 TOWN - Stockholm  
 SWIS - 408000

2020 SCHOOL TAX ROLL  
 WHOLLY EXEMPT SECTION OF THE ROLL - 8  
 NAME SECTION - C  
 UNIFORM PERCENT OF VALUE IS 085.00

PAGE 1623  
 VALUATION DATE-JUL 01, 2019  
 TAXABLE STATUS DATE-MAR 01, 2020  
 RPS155/V04/L015  
 CURRENT DATE 8/14/2020

\*\*\* SPECIAL DISTRICT SUMMARY \*\*\*

CODE	DISTRICT NAME	TOTAL PARCELS	EXTENSION TYPE	EXTENSION VALUE	AD VALOREM VALUE	EXEMPT AMOUNT	TAXABLE VALUE	TOTAL TAX
------	---------------	---------------	----------------	-----------------	------------------	---------------	---------------	-----------

NO SPECIAL DISTRICTS AT THIS LEVEL

\*\*\* SCHOOL DISTRICT SUMMARY \*\*\*

CODE	DISTRICT NAME	TOTAL PARCELS	ASSESSED LAND	ASSESSED TOTAL	EXEMPT AMOUNT	TOTAL TAXABLE	TOTAL TAX
					----- STAR AMOUNT	----- STAR TAXABLE	
	Brasher Falls	1	11,300	40,000	40,000		
402001							
	S U B - T O T A L	1	11,300	40,000	40,000		
	S U B - T O T A L (CONT)						
	T O T A L	1	11,300	40,000	40,000		
	T O T A L (CONT)						

\*\*\* SYSTEM CODES SUMMARY \*\*\*

NO SYSTEM EXEMPTIONS AT THIS LEVEL

\*\*\* EXEMPTION SUMMARY \*\*\*

CODE	DESCRIPTION	TOTAL PARCELS	SCHOOL
13500	Town Owned	1	40,000
	T O T A L	1	40,000

STATE OF NEW YORK  
 COUNTY - St Lawrence  
 SCHOOL - Brasher Falls  
 TOWN - Stockholm  
 SWIS - 408000

2 0 2 0 S C H O O L T A X R O L L  
 WHOLLY EXEMPT SECTION OF THE ROLL - 8  
 N A M E S E C T I O N - C  
 UNIFORM PERCENT OF VALUE IS 085.00

PAGE 1624  
 VALUATION DATE-JUL 01, 2019  
 TAXABLE STATUS DATE-MAR 01, 2020  
 RPS155/V04/L015  
 CURRENT DATE 8/14/2020

\*\*\* G R A N D T O T A L S \*\*\*

ROLL SEC	DESCRIPTION	TOTAL PARCELS	ASSESSED LAND	ASSESSED TOTAL	EXEMPT AMOUNT ----- STAR AMOUNT	TOTAL TAXABLE ----- STAR TAXABLE	TAX RATE	TOTAL TAX
	RS 8 TOTAL SPEC DIST TAXES		11,300	40,000	40,000			
8	WHOLLY EXEMPT	1						

STATE OF NEW YORK  
 COUNTY - St Lawrence  
 SCHOOL - Brasher Falls  
 TOWN - Stockholm  
 SWIS - 408000

2 0 2 0 S C H O O L T A X R O L L  
 WHOLLY EXEMPT SECTION OF THE ROLL - 8  
 OWNERS NAME SEQUENCE  
 UNIFORM PERCENT OF VALUE IS 085.00

PAGE 1625  
 VALUATION DATE-JUL 01, 2019  
 TAXABLE STATUS DATE-MAR 01, 2020

TAX MAP PARCEL NUMBER	PROPERTY LOCATION & CLASS	ASSESSMENT	EXEMPTION CODE-----	SCHOOL
CURRENT OWNERS NAME	SCHOOL DISTRICT	LAND	TAX DESCRIPTION	TAXABLE VALUE
CURRENT OWNERS ADDRESS	PARCEL SIZE/GRID COORD	TOTAL	SPECIAL DISTRICTS	TAX AMOUNT
***** 54.001-1-20 *****				
	371 Pleasant Valley Rd			ACCT 8-117- 5
54.001-1-20	695 Cemetery		NALL CEM 27350	3,900
Ellis Neighborhood Cemetery	Brasher Falls 402001	3,900	Brasher Falls School	0.00
Cemetery	134x217	3,900		0.00
371 Pleasant Valley Rd	FRNT 134.00 DPTH 217.00			
Winthrop, NY 13697	EAST-0338176 NRTH-1721870			
	DEED BOOK 181B PG-01154			
	FULL MARKET VALUE	4,588		
TOTAL TAX ---				0.00**
*****				

STATE OF NEW YORK  
 COUNTY - St Lawrence  
 SCHOOL - Brasher Falls  
 TOWN - Stockholm  
 SWIS - 408000

2020 SCHOOL TAX ROLL  
 WHOLLY EXEMPT SECTION OF THE ROLL - 8  
 NAME SECTION - E  
 UNIFORM PERCENT OF VALUE IS 085.00

PAGE 1626  
 VALUATION DATE-JUL 01, 2019  
 TAXABLE STATUS DATE-MAR 01, 2020  
 RPS155/V04/L015  
 CURRENT DATE 8/14/2020

\*\*\* SPECIAL DISTRICT SUMMARY \*\*\*

CODE	DISTRICT NAME	TOTAL PARCELS	EXTENSION TYPE	EXTENSION VALUE	AD VALOREM VALUE	EXEMPT AMOUNT	TAXABLE VALUE	TOTAL TAX
------	---------------	---------------	----------------	-----------------	------------------	---------------	---------------	-----------

NO SPECIAL DISTRICTS AT THIS LEVEL

\*\*\* SCHOOL DISTRICT SUMMARY \*\*\*

CODE	DISTRICT NAME	TOTAL PARCELS	ASSESSED LAND	ASSESSED TOTAL	EXEMPT AMOUNT	TOTAL TAXABLE	TOTAL TAX
					----- STAR AMOUNT	----- STAR TAXABLE	
	Brasher Falls	1	3,900	3,900	3,900		
402001							
	S U B - T O T A L	1	3,900	3,900	3,900		
	S U B - T O T A L (CONT)						
	T O T A L	1	3,900	3,900	3,900		
	T O T A L (CONT)						

\*\*\* SYSTEM CODES SUMMARY \*\*\*

NO SYSTEM EXEMPTIONS AT THIS LEVEL

\*\*\* EXEMPTION SUMMARY \*\*\*

CODE	DESCRIPTION	TOTAL PARCELS	SCHOOL
27350	NALL CEM	1	3,900
	T O T A L	1	3,900

STATE OF NEW YORK  
 COUNTY - St Lawrence  
 SCHOOL - Brasher Falls  
 TOWN - Stockholm  
 SWIS - 408000

2 0 2 0 S C H O O L T A X R O L L  
 WHOLLY EXEMPT SECTION OF THE ROLL - 8  
 N A M E S E C T I O N - E  
 UNIFORM PERCENT OF VALUE IS 085.00

PAGE 1627  
 VALUATION DATE-JUL 01, 2019  
 TAXABLE STATUS DATE-MAR 01, 2020  
 RPS155/V04/L015  
 CURRENT DATE 8/14/2020

\*\*\* G R A N D T O T A L S \*\*\*

ROLL SEC	DESCRIPTION	TOTAL PARCELS	ASSESSED LAND	ASSESSED TOTAL	EXEMPT AMOUNT ----- STAR AMOUNT	TOTAL TAXABLE ----- STAR TAXABLE	TAX RATE	TOTAL TAX
	RS 8 TOTAL SPEC DIST TAXES		3,900	3,900	3,900			
8	WHOLLY EXEMPT	1						

STATE OF NEW YORK  
 COUNTY - St Lawrence  
 SCHOOL - Brasher Falls  
 TOWN - Stockholm  
 SWIS - 408000

2 0 2 0 S C H O O L T A X R O L L  
 WHOLLY EXEMPT SECTION OF THE ROLL - 8  
 OWNERS NAME SEQUENCE  
 UNIFORM PERCENT OF VALUE IS 085.00

PAGE 1628  
 VALUATION DATE-JUL 01, 2019  
 TAXABLE STATUS DATE-MAR 01, 2020

TAX MAP PARCEL NUMBER	PROPERTY LOCATION & CLASS	ASSESSMENT	EXEMPTION CODE-----	SCHOOL
CURRENT OWNERS NAME	SCHOOL DISTRICT	LAND	TAX DESCRIPTION	TAXABLE VALUE
CURRENT OWNERS ADDRESS	PARCEL SIZE/GRID COORD	TOTAL	SPECIAL DISTRICTS	TAX AMOUNT
***** 34.001-1-7 *****				
	Mahoney Rd			ACCT 8-116-14
34.001-1-7	695 Cemetery		NALL CEM 27350	5,300
Jenkins Cemetery	Brasher Falls 402001	5,300	Brasher Falls School	0.00
Attn: Leon Burnap (Pres)	132x190	5,300		0.00
105 River Rd	FRNT 132.00 DPTH 190.00			
Norfolk, NY 13667	ACRES 1.50			
	EAST-0367970 NRTH-1759033			
	DEED BOOK 319 PG-00183			
	FULL MARKET VALUE	6,235		
TOTAL TAX ---				0.00**
*****				

STATE OF NEW YORK  
 COUNTY - St Lawrence  
 SCHOOL - Brasher Falls  
 TOWN - Stockholm  
 SWIS - 408000

2020 SCHOOL TAX ROLL  
 WHOLLY EXEMPT SECTION OF THE ROLL - 8  
 NAME SECTION - J  
 UNIFORM PERCENT OF VALUE IS 085.00

PAGE 1629  
 VALUATION DATE-JUL 01, 2019  
 TAXABLE STATUS DATE-MAR 01, 2020  
 RPS155/V04/L015  
 CURRENT DATE 8/14/2020

\*\*\* SPECIAL DISTRICT SUMMARY \*\*\*

CODE	DISTRICT NAME	TOTAL PARCELS	EXTENSION TYPE	EXTENSION VALUE	AD VALOREM VALUE	EXEMPT AMOUNT	TAXABLE VALUE	TOTAL TAX
------	---------------	---------------	----------------	-----------------	------------------	---------------	---------------	-----------

NO SPECIAL DISTRICTS AT THIS LEVEL

\*\*\* SCHOOL DISTRICT SUMMARY \*\*\*

CODE	DISTRICT NAME	TOTAL PARCELS	ASSESSED LAND	ASSESSED TOTAL	EXEMPT AMOUNT	TOTAL TAXABLE	TOTAL TAX
					----- STAR AMOUNT	----- STAR TAXABLE	
	Brasher Falls	1	5,300	5,300	5,300		
402001							
	S U B - T O T A L	1	5,300	5,300	5,300		
	S U B - T O T A L (CONT)						
	T O T A L	1	5,300	5,300	5,300		
	T O T A L (CONT)						

\*\*\* SYSTEM CODES SUMMARY \*\*\*

NO SYSTEM EXEMPTIONS AT THIS LEVEL

\*\*\* EXEMPTION SUMMARY \*\*\*

CODE	DESCRIPTION	TOTAL PARCELS	SCHOOL
27350	NALL CEM	1	5,300
	T O T A L	1	5,300

STATE OF NEW YORK  
 COUNTY - St Lawrence  
 SCHOOL - Brasher Falls  
 TOWN - Stockholm  
 SWIS - 408000

2 0 2 0 S C H O O L T A X R O L L  
 WHOLLY EXEMPT SECTION OF THE ROLL - 8  
 N A M E S E C T I O N - J  
 UNIFORM PERCENT OF VALUE IS 085.00

PAGE 1630  
 VALUATION DATE-JUL 01, 2019  
 TAXABLE STATUS DATE-MAR 01, 2020  
 RPS155/V04/L015  
 CURRENT DATE 8/14/2020

\*\*\* G R A N D T O T A L S \*\*\*

ROLL SEC	DESCRIPTION	TOTAL PARCELS	ASSESSED LAND	ASSESSED TOTAL	EXEMPT AMOUNT ----- STAR AMOUNT	TOTAL TAXABLE ----- STAR TAXABLE	TAX RATE	TOTAL TAX
	RS 8 TOTAL SPEC DIST TAXES		5,300	5,300	5,300			
8	WHOLLY EXEMPT	1						



STATE OF NEW YORK  
 COUNTY - St Lawrence  
 SCHOOL - Brasher Falls  
 TOWN - Stockholm  
 SWIS - 408000

2 0 2 0 S C H O O L T A X R O L L  
 WHOLLY EXEMPT SECTION OF THE ROLL - 8  
 OWNERS NAME SEQUENCE  
 UNIFORM PERCENT OF VALUE IS 085.00

PAGE 1631  
 VALUATION DATE-JUL 01, 2019  
 TAXABLE STATUS DATE-MAR 01, 2020

TAX MAP PARCEL NUMBER	PROPERTY LOCATION & CLASS	ASSESSMENT	EXEMPTION CODE-----	SCHOOL
CURRENT OWNERS NAME	SCHOOL DISTRICT	LAND	TAX DESCRIPTION	TAXABLE VALUE
CURRENT OWNERS ADDRESS	PARCEL SIZE/GRID COORD	TOTAL	SPECIAL DISTRICTS	TAX AMOUNT
***** 33.002-3-22 *****				
33.002-3-22	Brookdale Jenkins Rd			ACCT 8-116-11
New York State Parks	961 State park		New York S 12100	87,700
Attn: SLC Treasurer	Brasher Falls 402001	87,700	Brasher Falls School	0.00
48 Court St	Prop	87,700		0.00
Canton, NY 13617	Edwin & Cecile Chapman			
	ACRES 152.50 BANK9999998			
	EAST-0357717 NRTH-1754489			
	FULL MARKET VALUE	103,176		
			TOTAL TAX ---	0.00**
***** 33.004-2-31 *****				
	Off Cook Rd			ACCT 8-116- 8
33.004-2-31	961 State park		New York S 12100	6,200
New York State Parks	Brasher Falls 402001	6,200	Brasher Falls School	0.00
Attn: SLC Treasurer	Prop	6,200		0.00
48 Court St	Howard & Eva Owey Land			
Canton, NY 13617	ACRES 10.80 BANK9999998			
	EAST-0353792 NRTH-1744378			
	FULL MARKET VALUE	7,294		
			TOTAL TAX ---	0.00**
***** 33.004-2-36 *****				
	Blind Crossing Rd			ACCT 8-116- 7
33.004-2-36	961 State park		New York S 12100	50,200
New York State Parks	Brasher Falls 402001	50,200	Brasher Falls School	0.00
Attn: SLC Treasurer	Prop	50,200		0.00
48 Court St	Anthony/eva Arquiatt Land			
Canton, NY 13617	ACRES 87.30 BANK9999998			
	EAST-0358360 NRTH-1744097			
	DEED BOOK 721 PG-17100			
	FULL MARKET VALUE	59,059		
			TOTAL TAX ---	0.00**
***** 33.004-2-38 *****				
	Off Cook Rd			
33.004-2-38	961 State park		New York S 12100	22,800
New York State Parks	Brasher Falls 402001	22,800	Brasher Falls School	0.00
Attn: SLC Treasurer	Prop	22,800		0.00
48 Court St	ACRES 39.60 BANK9999998			
Canton, NY 13617	EAST-0355221 NRTH-1744335			
	DEED BOOK 736 PG-99			
	FULL MARKET VALUE	26,824		
			TOTAL TAX ---	0.00**

STATE OF NEW YORK  
 COUNTY - St Lawrence  
 SCHOOL - Brasher Falls  
 TOWN - Stockholm  
 SWIS - 408000

2 0 2 0 S C H O O L T A X R O L L  
 WHOLLY EXEMPT SECTION OF THE ROLL - 8  
 OWNERS NAME SEQUENCE  
 UNIFORM PERCENT OF VALUE IS 085.00

PAGE 1632  
 VALUATION DATE-JUL 01, 2019  
 TAXABLE STATUS DATE-MAR 01, 2020

TAX MAP PARCEL NUMBER	PROPERTY LOCATION & CLASS	ASSESSMENT	EXEMPTION CODE-----	SCHOOL
CURRENT OWNERS NAME	SCHOOL DISTRICT	LAND	TAX DESCRIPTION	TAXABLE VALUE
CURRENT OWNERS ADDRESS	PARCEL SIZE/GRID COORD	TOTAL	SPECIAL DISTRICTS	TAX AMOUNT
***** 34.001-1-31 *****				
34.001-1-31	Off Brookdale Jenkins Rd			
New York State Parks	961 State park		New York S 12100	2,800
Attn: SLC Treasurer	Brasher Falls 402001	2,800	Brasher Falls School	0.00
48 Court St	Prop	2,800		
Canton, NY 13617	Parks & Recreation			
	ACRES 4.90 BANK9999998			
	EAST-0364341 NRTH-1756724			
	DEED BOOK 812 PG-415			
	FULL MARKET VALUE	3,294		
			TOTAL TAX ---	0.00**
***** 43.002-1-30 *****				
43.002-1-30	Cook Rd			
New York State Parks	961 State park		New York S 12100	54,800
Attn: SLC Treasurer	Brasher Falls 402001	54,800	Brasher Falls School	0.00
48 Court St	Lots 16,17,26,27 Prop	54,800		
Canton, NY 13617	ACRES 95.32 BANK9999998			
	EAST-0350696 NRTH-1741049			
	DEED BOOK 730 PG-23			
	FULL MARKET VALUE	64,471		
			TOTAL TAX ---	0.00**
***** 44.004-1-5 *****				
44.004-1-5	East Part Rd			
New York State Parks	961 State park		New York S 12100	125,200
Attn: SLC Treasurer	Brasher Falls 402001	125,200	Brasher Falls School	0.00
48 Court St	Prop	125,200		
Canton, NY 13617	Kelly Land			
	Vacant Lot			
	ACRES 217.80 BANK9999998			
	EAST-0377922 NRTH-1733027			
	DEED BOOK 698 PG-4			
	FULL MARKET VALUE	147,294		
			TOTAL TAX ---	0.00**
***** 44.004-2-15 *****				
44.004-2-15	Off Buckton Rd			
New York State Parks	961 State park		New York S 12100	40,700
Attn: SLC Treasurer	Brasher Falls 402001	40,700	Brasher Falls School	0.00
48 Court St	Lots 62-72 Prop	40,700		
Canton, NY 13617	Kent Land Area 31			
	ACRES 70.70 BANK9999998			
	EAST-0383313 NRTH-1732011			
	FULL MARKET VALUE	47,882		
			TOTAL TAX ---	0.00**

STATE OF NEW YORK  
 COUNTY - St Lawrence  
 SCHOOL - Brasher Falls  
 TOWN - Stockholm  
 SWIS - 408000

2 0 2 0 S C H O O L T A X R O L L  
 WHOLLY EXEMPT SECTION OF THE ROLL - 8  
 OWNERS NAME SEQUENCE  
 UNIFORM PERCENT OF VALUE IS 085.00

PAGE 1633  
 VALUATION DATE-JUL 01, 2019  
 TAXABLE STATUS DATE-MAR 01, 2020

TAX MAP PARCEL NUMBER	PROPERTY LOCATION & CLASS	ASSESSMENT	EXEMPTION CODE-----	SCHOOL
CURRENT OWNERS NAME	SCHOOL DISTRICT	LAND	TAX DESCRIPTION	TAXABLE VALUE
CURRENT OWNERS ADDRESS	PARCEL SIZE/GRID COORD	TOTAL	SPECIAL DISTRICTS	TAX AMOUNT
***** 44.004-3-1 *****				
44.004-3-1	Reed Rd/abandoned 961 State park		New York S 12100	125,200
New York State Parks	Brasher Falls 402001	125,200	Brasher Falls School	0.00
Attn: SLC Treasurer	Prop	125,200		
48 Court St	208.19a (D)			
Canton, NY 13617	ACRES 217.80 BANK9999998			
	EAST-0372314 NRTH-1730346			
	DEED BOOK 736 PG-424			
	FULL MARKET VALUE	147,294		
			TOTAL TAX ---	0.00**
***** 56.001-1-10 *****				
56.001-1-10	Off Nichols Rd 961 State park		New York S 12100	48,000
New York State Parks	Brasher Falls 402001	48,000	Brasher Falls School	0.00
Attn: SLC Treasurer	Prop	48,000		
48 Court St	Helen L & Murray A Premo			
Canton, NY 13617	ACRES 83.50 BANK9999998			
	EAST-0389878 NRTH-1720659			
	DEED BOOK 701 PG-474			
	FULL MARKET VALUE	56,471		
			TOTAL TAX ---	0.00**
*****				

STATE OF NEW YORK  
 COUNTY - St Lawrence  
 SCHOOL - Brasher Falls  
 TOWN - Stockholm  
 SWIS - 408000

2020 SCHOOL TAX ROLL  
 WHOLLY EXEMPT SECTION OF THE ROLL - 8  
 NAME SECTION - N  
 UNIFORM PERCENT OF VALUE IS 085.00

PAGE 1634  
 VALUATION DATE-JUL 01, 2019  
 TAXABLE STATUS DATE-MAR 01, 2020  
 RPS155/V04/L015  
 CURRENT DATE 8/14/2020

\*\*\* SPECIAL DISTRICT SUMMARY \*\*\*

CODE	DISTRICT NAME	TOTAL PARCELS	EXTENSION TYPE	EXTENSION VALUE	AD VALOREM VALUE	EXEMPT AMOUNT	TAXABLE VALUE	TOTAL TAX
------	---------------	---------------	----------------	-----------------	------------------	---------------	---------------	-----------

NO SPECIAL DISTRICTS AT THIS LEVEL

\*\*\* SCHOOL DISTRICT SUMMARY \*\*\*

CODE	DISTRICT NAME	TOTAL PARCELS	ASSESSED LAND	ASSESSED TOTAL	EXEMPT AMOUNT	TOTAL TAXABLE	TOTAL TAX
					----- STAR AMOUNT	----- STAR TAXABLE	
	Brasher Falls	10	563,600	563,600	563,600		
402001							
	S U B - T O T A L	10	563,600	563,600	563,600		
	S U B - T O T A L (CONT)						
	T O T A L	10	563,600	563,600	563,600		
	T O T A L (CONT)						

\*\*\* SYSTEM CODES SUMMARY \*\*\*

NO SYSTEM EXEMPTIONS AT THIS LEVEL

\*\*\* EXEMPTION SUMMARY \*\*\*

CODE	DESCRIPTION	TOTAL PARCELS	SCHOOL
12100	New York S	10	563,600
	T O T A L	10	563,600

STATE OF NEW YORK  
 COUNTY - St Lawrence  
 SCHOOL - Brasher Falls  
 TOWN - Stockholm  
 SWIS - 408000

2 0 2 0 S C H O O L T A X R O L L  
 WHOLLY EXEMPT SECTION OF THE ROLL - 8  
 N A M E S E C T I O N - N  
 UNIFORM PERCENT OF VALUE IS 085.00

PAGE 1635  
 VALUATION DATE-JUL 01, 2019  
 TAXABLE STATUS DATE-MAR 01, 2020  
 RPS155/V04/L015  
 CURRENT DATE 8/14/2020

\*\*\* G R A N D T O T A L S \*\*\*

ROLL SEC	DESCRIPTION	TOTAL PARCELS	ASSESSED LAND	ASSESSED TOTAL	EXEMPT AMOUNT ----- STAR AMOUNT	TOTAL TAXABLE ----- STAR TAXABLE	TAX RATE	TOTAL TAX
	RS 8 TOTAL		563,600	563,600	563,600			
8	SPEC DIST TAXES WHOLLY EXEMPT	10						

STATE OF NEW YORK  
 COUNTY - St Lawrence  
 SCHOOL - Brasher Falls  
 TOWN - Stockholm  
 SWIS - 408000

2 0 2 0 S C H O O L T A X R O L L  
 WHOLLY EXEMPT SECTION OF THE ROLL - 8  
 OWNERS NAME SEQUENCE  
 UNIFORM PERCENT OF VALUE IS 085.00

PAGE 1636  
 VALUATION DATE-JUL 01, 2019  
 TAXABLE STATUS DATE-MAR 01, 2020

TAX MAP PARCEL NUMBER	PROPERTY LOCATION & CLASS	ASSESSMENT	EXEMPTION CODE-----	SCHOOL
CURRENT OWNERS NAME	SCHOOL DISTRICT	LAND	TAX DESCRIPTION	TAXABLE VALUE
CURRENT OWNERS ADDRESS	PARCEL SIZE/GRID COORD	TOTAL	SPECIAL DISTRICTS	TAX AMOUNT
*****				
44.001-5-3./1	801,805 Pickle St			44.001-5-3./1 *****
St Lawrence County IDA	330 Vacant comm		Industrial 18020	111,000
(High Peaks Winery LLC)	Brasher Falls 402001	0	Brasher Falls School	0.00
% Chief Executive Officer	High Peaks Winery, LLC	111,000		
19 Commerce Ln Ste 1	Project # 4001-13-02			
Canton, NY 13617	Tax Agreement			
	BANK9999902			
	FULL MARKET VALUE	130,588		
			TOTAL TAX ---	0.00**
*****				
555.012-31-1	Town Stockholm			555.012-31-1 *****
St Lawrence County IDA	868 Pipeline		Industrial 18020	3666,262
(St Lawrence Gas Pipeline)	Brasher Falls 402001	0	Brasher Falls School	0.00
19 Commerce Lane, Suite 1	Natural Gas Pipeline Proj	3666,262		
Canton, NY 13617	Pilot w/IDA for 15 years			
	2016-17 Sch & 2017 Jan Pa			
	BANK9999902			
	FULL MARKET VALUE	4313,249		
			TOTAL TAX ---	0.00**
*****				
44.001-3-35	36 Sh 11C			44.001-3-35 *****
Stockholm Center Cemetery	695 Cemetery		NALL CEM 27350	5,000
36 State Highway 11C	Brasher Falls 402001	5,000	Brasher Falls School	0.00
Winthrop, NY 13697	FRNT 230.00 DPTH	5,000		
	ACRES 1.00			
	EAST-0371789 NRTH-1735903			
	FULL MARKET VALUE	5,882		
			TOTAL TAX ---	0.00**
*****				

STATE OF NEW YORK  
 COUNTY - St Lawrence  
 SCHOOL - Brasher Falls  
 TOWN - Stockholm  
 SWIS - 408000

2020 SCHOOL TAX ROLL  
 WHOLLY EXEMPT SECTION OF THE ROLL - 8  
 NAME SECTION - S  
 UNIFORM PERCENT OF VALUE IS 085.00

PAGE 1637  
 VALUATION DATE-JUL 01, 2019  
 TAXABLE STATUS DATE-MAR 01, 2020  
 RPS155/V04/L015  
 CURRENT DATE 8/14/2020

\*\*\* SPECIAL DISTRICT SUMMARY \*\*\*

CODE	DISTRICT NAME	TOTAL PARCELS	EXTENSION TYPE	EXTENSION VALUE	AD VALOREM VALUE	EXEMPT AMOUNT	TAXABLE VALUE	TOTAL TAX
------	---------------	---------------	----------------	-----------------	------------------	---------------	---------------	-----------

NO SPECIAL DISTRICTS AT THIS LEVEL

\*\*\* SCHOOL DISTRICT SUMMARY \*\*\*

CODE	DISTRICT NAME	TOTAL PARCELS	ASSESSED LAND	ASSESSED TOTAL	EXEMPT AMOUNT	TOTAL TAXABLE	TOTAL TAX
					----- STAR AMOUNT	----- STAR TAXABLE	
	Brasher Falls	3	5,000	3782,262	3782,262		
402001							
	S U B - T O T A L	3	5,000	3782,262	3782,262		
	S U B - T O T A L (CONT)						
	T O T A L	3	5,000	3782,262	3782,262		
	T O T A L (CONT)						

\*\*\* SYSTEM CODES SUMMARY \*\*\*

NO SYSTEM EXEMPTIONS AT THIS LEVEL

\*\*\* EXEMPTION SUMMARY \*\*\*

CODE	DESCRIPTION	TOTAL PARCELS	SCHOOL
18020	Industrial	2	3777,262
27350	NALL CEM	1	5,000
	T O T A L	3	3782,262

STATE OF NEW YORK  
 COUNTY - St Lawrence  
 SCHOOL - Brasher Falls  
 TOWN - Stockholm  
 SWIS - 408000

2 0 2 0 S C H O O L T A X R O L L  
 WHOLLY EXEMPT SECTION OF THE ROLL - 8  
 N A M E S E C T I O N - S  
 UNIFORM PERCENT OF VALUE IS 085.00

PAGE 1638  
 VALUATION DATE-JUL 01, 2019  
 TAXABLE STATUS DATE-MAR 01, 2020  
 RPS155/V04/L015  
 CURRENT DATE 8/14/2020

\*\*\* G R A N D T O T A L S \*\*\*

ROLL SEC	DESCRIPTION	TOTAL PARCELS	ASSESSED LAND	ASSESSED TOTAL	EXEMPT AMOUNT ----- STAR AMOUNT	TOTAL TAXABLE ----- STAR TAXABLE	TAX RATE	TOTAL TAX
	RS 8 TOTAL SPEC DIST TAXES		5,000	3782,262	3,782,262			
8	WHOLLY EXEMPT	3						



STATE OF NEW YORK  
 COUNTY - St Lawrence  
 SCHOOL - Brasher Falls  
 TOWN - Stockholm  
 SWIS - 408000

2 0 2 0 S C H O O L T A X R O L L  
 WHOLLY EXEMPT SECTION OF THE ROLL - 8  
 OWNERS NAME SEQUENCE  
 UNIFORM PERCENT OF VALUE IS 085.00

PAGE 1639  
 VALUATION DATE-JUL 01, 2019  
 TAXABLE STATUS DATE-MAR 01, 2020

TAX MAP PARCEL NUMBER	PROPERTY LOCATION & CLASS	ASSESSMENT	EXEMPTION CODE-----	SCHOOL
CURRENT OWNERS NAME	SCHOOL DISTRICT	LAND	TAX DESCRIPTION	TAXABLE VALUE
CURRENT OWNERS ADDRESS	PARCEL SIZE/GRID COORD	TOTAL	SPECIAL DISTRICTS	TAX AMOUNT
***** 34.003-3-9 *****				
34.003-3-9	Pickle St		ACCT 6-113-10	
Town of Stockholm	323 Vacant rural		Town Owned 13500	18,200
PO Box 206	Brasher Falls 402001	18,200	Brasher Falls School	0.00
Winthrop, NY 13697	Easement 2010/4580 & 2011/3519 & 2011/3520	18,200		
	Pt Of Rr Bed			
	ACRES 27.30			
	EAST-0368585 NRTH-1744962			
	DEED BOOK 2001 PG-21362			
	FULL MARKET VALUE	21,412		
			TOTAL TAX ---	0.00**
***** 34.004-4-11.2 *****				
34.004-4-11.2	Buck Ave			
Town of Stockholm	330 Vacant comm		Town Owned 13500	2,600
PO Box 206	Brasher Falls 402001	2,600	Brasher Falls School	0.00
Winthrop, NY 13697	FRNT 50.00 DPTH 50.00	2,600		
	EAST-0382224 NRTH-1750263			
	DEED BOOK 2000 PG-18191			
	FULL MARKET VALUE	3,059		
			TOTAL TAX ---	0.00**
***** 34.004-6-4.3 *****				
34.004-6-4.3	Sh 11C			
Town of Stockholm	311 Res vac land		Town Owned 13500	13,000
PO Box 206	Brasher Falls 402001	13,000	Brasher Falls School	0.00
Winthrop, NY 13697	75'rf	13,000		
	ACRES 12.30			
	EAST-0380652 NRTH-1745111			
	DEED BOOK 2015 PG-9088			
	FULL MARKET VALUE	15,294		
			TOTAL TAX ---	0.00**
***** 34.076-1-23.2 *****				
34.076-1-23.2	SH 11C			
Town of Stockholm	330 Vacant comm		Town Owned 13500	2,800
PO Box 206	Brasher Falls 402001	2,800	Brasher Falls School	0.00
Winthrop, NY 13697	FRNT 81.00 DPTH 415.00	2,800		
	EAST-0381840 NRTH-1747454			
	DEED BOOK 2009 PG-6435			
	FULL MARKET VALUE	3,294		
			TOTAL TAX ---	0.00**
*****				

STATE OF NEW YORK  
 COUNTY - St Lawrence  
 SCHOOL - Brasher Falls  
 TOWN - Stockholm  
 SWIS - 408000

2 0 2 0 S C H O O L T A X R O L L  
 WHOLLY EXEMPT SECTION OF THE ROLL - 8  
 OWNERS NAME SEQUENCE  
 UNIFORM PERCENT OF VALUE IS 085.00

PAGE 1640  
 VALUATION DATE-JUL 01, 2019  
 TAXABLE STATUS DATE-MAR 01, 2020

TAX MAP PARCEL NUMBER	PROPERTY LOCATION & CLASS	ASSESSMENT	EXEMPTION CODE-----	SCHOOL
CURRENT OWNERS NAME	SCHOOL DISTRICT	LAND	TAX DESCRIPTION	TAXABLE VALUE
CURRENT OWNERS ADDRESS	PARCEL SIZE/GRID COORD	TOTAL	SPECIAL DISTRICTS	TAX AMOUNT
***** 34.076-3-9.2 *****				
34.076-3-9.2	Sh 420 853 Sewage		Town Owned 13500	1,000
Town Of Stockholm	Brasher Falls 402001	1,000	Brasher Falls School	0.00
PO Box 206	Sewer Lift Station	1,000		
Winthrop, NY 13697	35x24x49x24 FRNT 35.00 DPTH 24.00 EAST-0382379 NRTH-1746271 DEED BOOK 1999 PG-16077 FULL MARKET VALUE	1,176		
TOTAL TAX ---				0.00**
***** 34.083-3-17 *****				
34.083-3-17	540 Sh 11C 651 Highway gar		Town Owned 13500	875,000
Town of Stockholm	Brasher Falls 402001	15,000	Brasher Falls School	0.00
PO Box 206	248x99	875,000		
Winthrop, NY 13697	FRNT 248.00 DPTH 99.00 EAST-0380133 NRTH-1745248 DEED BOOK 2015 PG-9088 FULL MARKET VALUE	1029,412		
TOTAL TAX ---				0.00**
***** 43.002-1-27 *****				
43.002-1-27	Cook Rd 330 Vacant comm		Town Owned 13500	24,500
Town Of Stockholm	Brasher Falls 402001	24,500	Brasher Falls School	0.00
PO Box 206	Part Of Rr Bed	24,500		
Winthrop, NY 13697	ACRES 39.90 EAST-0358014 NRTH-1742886 DEED BOOK 2001 PG-21365 FULL MARKET VALUE	28,824		
TOTAL TAX ---				0.00**
***** 44.002-2-9 *****				
44.002-2-9	White Rd 910 Priv forest		Town Owned 13500	2,200
Town Of Stockholm	Brasher Falls 402001	2,200	Brasher Falls School	0.00
Attn: Town Clerk	FRNT 450.00 DPTH 380.00	2,200		
PO Box 206	ACRES 3.90			
Winthrop, NY 13697	EAST-0380433 NRTH-1742562 DEED BOOK 375 PG-00433 FULL MARKET VALUE	2,588		
TOTAL TAX ---				0.00**
*****				

STATE OF NEW YORK  
 COUNTY - St Lawrence  
 SCHOOL - Brasher Falls  
 TOWN - Stockholm  
 SWIS - 408000

2 0 2 0 S C H O O L T A X R O L L  
 WHOLLY EXEMPT SECTION OF THE ROLL - 8  
 OWNERS NAME SEQUENCE  
 UNIFORM PERCENT OF VALUE IS 085.00

PAGE 1641  
 VALUATION DATE-JUL 01, 2019  
 TAXABLE STATUS DATE-MAR 01, 2020

TAX MAP PARCEL NUMBER	PROPERTY LOCATION & CLASS	ASSESSMENT	EXEMPTION CODE-----	SCHOOL
CURRENT OWNERS NAME	SCHOOL DISTRICT	LAND	TAX DESCRIPTION	TAXABLE VALUE
CURRENT OWNERS ADDRESS	PARCEL SIZE/GRID COORD	TOTAL	SPECIAL DISTRICTS	TAX AMOUNT
*****				
44.003-2-12.1	9561 Ush 11			44.003-2-12.1
Town Of Stockholm	651 Highway gar		Town Owned 13500	ACCT 8-118- 2
Town Garage	Brasher Falls 402001	17,200	Brasher Falls School	
% Town Clerk's Office	393'ff	375,000		
540 State Highway 11C	ACRES 3.20			
Winthrop, NY 13697	EAST-0370357 NRTH-1735078			
	DEED BOOK 1085 PG-872			
	FULL MARKET VALUE	441,176		
			TOTAL TAX ---	0.00**
*****				
44.003-2-13.1	Ush 11			44.003-2-13.1
Town Of Stockholm	314 Rural vac<10		Town Owned 13500	ACCT 1- 75- 4
PO Box 206	Brasher Falls 402001	3,300	Brasher Falls School	
Winthrop, NY 13697	FRNT 128.00 DPTH 136.00	3,300		
	EAST-0370574 NRTH-1735040			
	DEED BOOK 2008 PG-17166			
	FULL MARKET VALUE	3,882		
			TOTAL TAX ---	0.00**
*****				
55.002-2-24	Nichols Rd			55.002-2-24
Town Of Stockholm	310 Res Vac		Town Owned 13500	
PO Box 206	Brasher Falls 402001	4,200	Brasher Falls School	
Winthrop, NY 13697	M.s. 73	4,200		
	FRNT 154.00 DPTH 215.00			
	ACRES 0.75			
	EAST-0382274 NRTH-1726886			
	DEED BOOK 950 PG-919			
	FULL MARKET VALUE	4,941		
			TOTAL TAX ---	0.00**
*****				

STATE OF NEW YORK  
 COUNTY - St Lawrence  
 SCHOOL - Brasher Falls  
 TOWN - Stockholm  
 SWIS - 408000

2020 SCHOOL TAX ROLL  
 WHOLLY EXEMPT SECTION OF THE ROLL - 8  
 NAME SECTION - T  
 UNIFORM PERCENT OF VALUE IS 085.00

PAGE 1642  
 VALUATION DATE-JUL 01, 2019  
 TAXABLE STATUS DATE-MAR 01, 2020  
 RPS155/V04/L015  
 CURRENT DATE 8/14/2020

\*\*\* SPECIAL DISTRICT SUMMARY \*\*\*

CODE	DISTRICT NAME	TOTAL PARCELS	EXTENSION TYPE	EXTENSION VALUE	AD VALOREM VALUE	EXEMPT AMOUNT	TAXABLE VALUE	TOTAL TAX
------	---------------	---------------	----------------	-----------------	------------------	---------------	---------------	-----------

NO SPECIAL DISTRICTS AT THIS LEVEL

\*\*\* SCHOOL DISTRICT SUMMARY \*\*\*

CODE	DISTRICT NAME	TOTAL PARCELS	ASSESSED LAND	ASSESSED TOTAL	EXEMPT AMOUNT	TOTAL TAXABLE	TOTAL TAX
					----- STAR AMOUNT	----- STAR TAXABLE	
	Brasher Falls	11	104,000	1321,800	1321,800		
402001							
	S U B - T O T A L	11	104,000	1321,800	1321,800		
	S U B - T O T A L (CONT)						
	T O T A L	11	104,000	1321,800	1321,800		
	T O T A L (CONT)						

\*\*\* SYSTEM CODES SUMMARY \*\*\*

NO SYSTEM EXEMPTIONS AT THIS LEVEL

\*\*\* EXEMPTION SUMMARY \*\*\*

CODE	DESCRIPTION	TOTAL PARCELS	SCHOOL
13500	Town Owned	11	1321,800
	T O T A L	11	1321,800

STATE OF NEW YORK  
 COUNTY - St Lawrence  
 SCHOOL - Brasher Falls  
 TOWN - Stockholm  
 SWIS - 408000

2 0 2 0 S C H O O L T A X R O L L  
 WHOLLY EXEMPT SECTION OF THE ROLL - 8  
 N A M E S E C T I O N - T  
 UNIFORM PERCENT OF VALUE IS 085.00

PAGE 1643  
 VALUATION DATE-JUL 01, 2019  
 TAXABLE STATUS DATE-MAR 01, 2020  
 RPS155/V04/L015  
 CURRENT DATE 8/14/2020

\*\*\* G R A N D T O T A L S \*\*\*

ROLL SEC	DESCRIPTION	TOTAL PARCELS	ASSESSED LAND	ASSESSED TOTAL	EXEMPT AMOUNT ----- STAR AMOUNT	TOTAL TAXABLE ----- STAR TAXABLE	TAX RATE	TOTAL TAX
	RS 8 TOTAL		104,000	1321,800	1,321,800			
8	SPEC DIST TAXES WHOLLY EXEMPT	11						

STATE OF NEW YORK  
 COUNTY - St Lawrence  
 SCHOOL - Brasher Falls  
 TOWN - Stockholm  
 SWIS - 408000

2 0 2 0 S C H O O L T A X R O L L  
 WHOLLY EXEMPT SECTION OF THE ROLL - 8  
 OWNERS NAME SEQUENCE  
 UNIFORM PERCENT OF VALUE IS 085.00

PAGE 1644  
 VALUATION DATE-JUL 01, 2019  
 TAXABLE STATUS DATE-MAR 01, 2020

TAX MAP PARCEL NUMBER	PROPERTY LOCATION & CLASS	ASSESSMENT	EXEMPTION CODE-----	SCHOOL
CURRENT OWNERS NAME	SCHOOL DISTRICT	LAND	TAX DESCRIPTION	TAXABLE VALUE
CURRENT OWNERS ADDRESS	PARCEL SIZE/GRID COORD	TOTAL	SPECIAL DISTRICTS	TAX AMOUNT
*****				
34.075-1-5	605 Sh 11C			34.075-1-5 *****
Victory Baptist Church	210 1 Family Res		Religious 25110	ACCT 1- 72- 9
PO Box 368	Brasher Falls 402001	8,100	Brasher Falls School	
Winthrop, NY 13697	95x130x70x130	79,000		
	FRNT 80.00 DPTH 130.00			
	EAST-0381284 NRTH-1746511			
	DEED BOOK 2018 PG-14720			
	FULL MARKET VALUE	92,941		
			TOTAL TAX ---	0.00**
*****				
34.075-1-6	601 Sh 11C			34.075-1-6 *****
Victory Baptist Church	620 Religious		Religious 25110	ACCT 8-118- 8
601 State Highway 11C	Brasher Falls 402001	8,200	Brasher Falls School	
Winthrop, NY 13697	80x3600x70x285 Church	225,600		
	FRNT 83.00 DPTH 300.00			
	EAST-0381174 NRTH-1746506			
	DEED BOOK 949 PG-222			
	FULL MARKET VALUE	265,412		
			TOTAL TAX ---	0.00**
*****				

STATE OF NEW YORK  
 COUNTY - St Lawrence  
 SCHOOL - Brasher Falls  
 TOWN - Stockholm  
 SWIS - 408000

2020 SCHOOL TAX ROLL  
 WHOLLY EXEMPT SECTION OF THE ROLL - 8  
 NAME SECTION - V  
 UNIFORM PERCENT OF VALUE IS 085.00

PAGE 1645  
 VALUATION DATE-JUL 01, 2019  
 TAXABLE STATUS DATE-MAR 01, 2020  
 RPS155/V04/L015  
 CURRENT DATE 8/14/2020

\*\*\* SPECIAL DISTRICT SUMMARY \*\*\*

CODE	DISTRICT NAME	TOTAL PARCELS	EXTENSION TYPE	EXTENSION VALUE	AD VALOREM VALUE	EXEMPT AMOUNT	TAXABLE VALUE	TOTAL TAX
------	---------------	---------------	----------------	-----------------	------------------	---------------	---------------	-----------

NO SPECIAL DISTRICTS AT THIS LEVEL

\*\*\* SCHOOL DISTRICT SUMMARY \*\*\*

CODE	DISTRICT NAME	TOTAL PARCELS	ASSESSED LAND	ASSESSED TOTAL	EXEMPT AMOUNT	TOTAL TAXABLE	TOTAL TAX
					----- STAR AMOUNT	----- STAR TAXABLE	
	Brasher Falls	2	16,300	304,600	304,600		
402001							
	S U B - T O T A L	2	16,300	304,600	304,600		
	S U B - T O T A L (CONT)						
	T O T A L	2	16,300	304,600	304,600		
	T O T A L (CONT)						

\*\*\* SYSTEM CODES SUMMARY \*\*\*

NO SYSTEM EXEMPTIONS AT THIS LEVEL

\*\*\* EXEMPTION SUMMARY \*\*\*

CODE	DESCRIPTION	TOTAL PARCELS	SCHOOL
25110	Religious	2	304,600
	T O T A L	2	304,600

STATE OF NEW YORK  
 COUNTY - St Lawrence  
 SCHOOL - Brasher Falls  
 TOWN - Stockholm  
 SWIS - 408000

2 0 2 0 S C H O O L T A X R O L L  
 WHOLLY EXEMPT SECTION OF THE ROLL - 8  
 N A M E S E C T I O N - V  
 UNIFORM PERCENT OF VALUE IS 085.00

PAGE 1646  
 VALUATION DATE-JUL 01, 2019  
 TAXABLE STATUS DATE-MAR 01, 2020  
 RPS155/V04/L015  
 CURRENT DATE 8/14/2020

\*\*\* G R A N D T O T A L S \*\*\*

ROLL SEC	DESCRIPTION	TOTAL PARCELS	ASSESSED LAND	ASSESSED TOTAL	EXEMPT AMOUNT ----- STAR AMOUNT	TOTAL TAXABLE ----- STAR TAXABLE	TAX RATE	TOTAL TAX
	RS 8 TOTAL		16,300	304,600	304,600			
8	SPEC DIST TAXES WHOLLY EXEMPT	2						



STATE OF NEW YORK  
 COUNTY - St Lawrence  
 SCHOOL - Brasher Falls  
 TOWN - Stockholm  
 SWIS - 408000

2 0 2 0 S C H O O L T A X R O L L  
 WHOLLY EXEMPT SECTION OF THE ROLL - 8  
 OWNERS NAME SEQUENCE  
 UNIFORM PERCENT OF VALUE IS 085.00

PAGE 1647  
 VALUATION DATE-JUL 01, 2019  
 TAXABLE STATUS DATE-MAR 01, 2020

TAX MAP PARCEL NUMBER	PROPERTY LOCATION & CLASS	ASSESSMENT	EXEMPTION CODE-----	SCHOOL
CURRENT OWNERS NAME	SCHOOL DISTRICT	LAND	TAX DESCRIPTION	TAXABLE VALUE
CURRENT OWNERS ADDRESS	PARCEL SIZE/GRID COORD	TOTAL	SPECIAL DISTRICTS	TAX AMOUNT
*****				
33.004-2-14	2865 Cr 49			33.004-2-14
				ACCT 8-118-7
33.004-2-14	620 Religious		Religious 25110	135,200
Wesleyan Methodist Church	Brasher Falls 402001	16,400	Brasher Falls School	0.00
543 Ridge Rd	265x390 Church	135,200		
Queensburg, NY 12804	FRNT 265.00 DPTH 390.00			
	ACRES 2.40			
	EAST-0357581 NRTH-1751773			
	FULL MARKET VALUE	159,059		
			TOTAL TAX ---	0.00**
*****				
33.004-2-15	2859 Cr 49			33.004-2-15
				ACCT 8-118-11
33.004-2-15	615 Educatn fac		Educational 25120	69,300
Wesleyan Methodist Church	Brasher Falls 402001	15,000	Brasher Falls School	0.00
543 Ridge Rd	Easement 2011/3	69,300		
Queensburg, NY 12804	Educational Building			
	1.00a			
	ACRES 1.00			
	EAST-0357732 NRTH-1751795			
	FULL MARKET VALUE	81,529		
			TOTAL TAX ---	0.00**
*****				
45.063-1-14	Cr 49			45.063-1-14
				ACCT 8-117- 1
45.063-1-14	695 Cemetery		NALL CEM 27350	5,000
Willis School House	Brasher Falls 402001	5,000	Brasher Falls School	0.00
Attn: Phelps Morris	137x33x80x90x68	5,000		
Rt 1	FRNT 137.00 DPTH 68.00			
Winthrop, NY 13697	ACRES 1.00			
	EAST-0390383 NRTH-1732593			
	FULL MARKET VALUE	5,882		
			TOTAL TAX ---	0.00**
*****				
34.068-1-4	56 Cemetery St			34.068-1-4
				ACCT 8-117- 6
34.068-1-4	695 Cemetery		NALL CEM 27350	6,600
Winthrop Cemetery	Brasher Falls 402001	6,600	Brasher Falls School	0.00
PO Box 373	4.0a(d) 0.5A(d)	6,600		
Winthrop, NY 13697	2ar Cemetery			
	ACRES 4.10			
	EAST-0381447 NRTH-1749284			
	DEED BOOK 755 PG-00484			
	FULL MARKET VALUE	7,765		
			TOTAL TAX ---	0.00**
*****				

STATE OF NEW YORK  
 COUNTY - St Lawrence  
 SCHOOL - Brasher Falls  
 TOWN - Stockholm  
 SWIS - 408000

2 0 2 0 S C H O O L T A X R O L L  
 WHOLLY EXEMPT SECTION OF THE ROLL - 8  
 OWNERS NAME SEQUENCE  
 UNIFORM PERCENT OF VALUE IS 085.00

PAGE 1648  
 VALUATION DATE-JUL 01, 2019  
 TAXABLE STATUS DATE-MAR 01, 2020

TAX MAP PARCEL NUMBER	PROPERTY LOCATION & CLASS	ASSESSMENT	EXEMPTION CODE-----	SCHOOL
CURRENT OWNERS NAME	SCHOOL DISTRICT	LAND	TAX DESCRIPTION	TAXABLE VALUE
CURRENT OWNERS ADDRESS	PARCEL SIZE/GRID COORD	TOTAL	SPECIAL DISTRICTS	TAX AMOUNT
***** 34.067-1-33 *****				
	Cemetery			ACCT 1- 51-15
34.067-1-33	311 Res vac land		NALL CEM 27350	2,500
Winthrop Cemetery Assoc Inc	Brasher Falls 402001	2,500	Brasher Falls School	0.00
PO Box 373	FRNT 85.00 DPTH 167.00	2,500		
Winthrop, NY 13697	EAST-0381157 NRTH-1749623			
	DEED BOOK 2001 PG-3392			
	FULL MARKET VALUE	2,941		
TOTAL TAX ---				0.00**
*****				

STATE OF NEW YORK  
 COUNTY - St Lawrence  
 SCHOOL - Brasher Falls  
 TOWN - Stockholm  
 SWIS - 408000

2020 SCHOOL TAX ROLL  
 WHOLLY EXEMPT SECTION OF THE ROLL - 8  
 NAME SECTION - W  
 UNIFORM PERCENT OF VALUE IS 085.00

PAGE 1649  
 VALUATION DATE-JUL 01, 2019  
 TAXABLE STATUS DATE-MAR 01, 2020  
 RPS155/V04/L015  
 CURRENT DATE 8/14/2020

\*\*\* SPECIAL DISTRICT SUMMARY \*\*\*

CODE	DISTRICT NAME	TOTAL PARCELS	EXTENSION TYPE	EXTENSION VALUE	AD VALOREM VALUE	EXEMPT AMOUNT	TAXABLE VALUE	TOTAL TAX
------	---------------	---------------	----------------	-----------------	------------------	---------------	---------------	-----------

NO SPECIAL DISTRICTS AT THIS LEVEL

\*\*\* SCHOOL DISTRICT SUMMARY \*\*\*

CODE	DISTRICT NAME	TOTAL PARCELS	ASSESSED LAND	ASSESSED TOTAL	EXEMPT AMOUNT	TOTAL TAXABLE	TOTAL TAX
					----- STAR AMOUNT	----- STAR TAXABLE	
	Brasher Falls	5	45,500	218,600	218,600		
402001							
	S U B - T O T A L	5	45,500	218,600	218,600		
	S U B - T O T A L (CONT)						
	T O T A L	5	45,500	218,600	218,600		
	T O T A L (CONT)						

\*\*\* SYSTEM CODES SUMMARY \*\*\*

NO SYSTEM EXEMPTIONS AT THIS LEVEL

\*\*\* EXEMPTION SUMMARY \*\*\*

CODE	DESCRIPTION	TOTAL PARCELS	SCHOOL
25110	Religious	1	135,200
25120	Educationa	1	69,300
27350	NALL CEM	3	14,100
	T O T A L	5	218,600

STATE OF NEW YORK  
 COUNTY - St Lawrence  
 SCHOOL - Brasher Falls  
 TOWN - Stockholm  
 SWIS - 408000

2 0 2 0 S C H O O L T A X R O L L  
 WHOLLY EXEMPT SECTION OF THE ROLL - 8  
 N A M E S E C T I O N - W  
 UNIFORM PERCENT OF VALUE IS 085.00

PAGE 1650  
 VALUATION DATE-JUL 01, 2019  
 TAXABLE STATUS DATE-MAR 01, 2020  
 RPS155/V04/L015  
 CURRENT DATE 8/14/2020

\*\*\* G R A N D T O T A L S \*\*\*

ROLL SEC	DESCRIPTION	TOTAL PARCELS	ASSESSED LAND	ASSESSED TOTAL	EXEMPT AMOUNT ----- STAR AMOUNT	TOTAL TAXABLE ----- STAR TAXABLE	TAX RATE	TOTAL TAX
	RS 8 TOTAL		45,500	218,600	218,600			
8	SPEC DIST TAXES WHOLLY EXEMPT	5						

STATE OF NEW YORK  
 COUNTY - St Lawrence  
 SCHOOL - Brasher Falls  
 TOWN - Stockholm  
 SWIS - 408000

2020 SCHOOL TAX ROLL  
 WHOLLY EXEMPT SECTION OF THE ROLL - 8  
 UNIFORM PERCENT OF VALUE IS 085.00

PAGE 1651  
 VALUATION DATE-JUL 01, 2019  
 TAXABLE STATUS DATE-MAR 01, 2020  
 RPS155/V04/L015  
 CURRENT DATE 8/14/2020

R O L L S U B S E C T I O N - - T O T A L S

\*\*\* S P E C I A L D I S T R I C T S U M M A R Y \*\*\*

CODE	DISTRICT NAME	TOTAL PARCELS	EXTENSION TYPE	EXTENSION VALUE	AD VALOREM VALUE	EXEMPT AMOUNT	TAXABLE VALUE	TOTAL TAX
------	---------------	---------------	----------------	-----------------	------------------	---------------	---------------	-----------

NO SPECIAL DISTRICTS AT THIS LEVEL

\*\*\* S C H O O L D I S T R I C T S U M M A R Y \*\*\*

CODE	DISTRICT NAME	TOTAL PARCELS	ASSESSED LAND	ASSESSED TOTAL	EXEMPT AMOUNT	TOTAL TAXABLE	TOTAL TAX
					----- STAR AMOUNT	----- STAR TAXABLE	
	Brasher Falls	39	799,800	7232,562	7232,562		
402001	S U B - T O T A L	39	799,800	7232,562	7232,562		
	S U B - T O T A L (CONT)						
	T O T A L	39	799,800	7232,562	7232,562		
	T O T A L (CONT)						

\*\*\* S Y S T E M C O D E S S U M M A R Y \*\*\*

NO SYSTEM EXEMPTIONS AT THIS LEVEL

\*\*\* E X E M P T I O N S U M M A R Y \*\*\*

CODE	DESCRIPTION	TOTAL PARCELS	SCHOOL
12100	New York S	10	563,600
13500	Town Owned	13	1689,300
18020	Industrial	2	3777,262
25110	Religious	3	439,800
25120	Educational	2	72,600

STATE OF NEW YORK  
 COUNTY - St Lawrence  
 SCHOOL - Brasher Falls  
 TOWN - Stockholm  
 SWIS - 408000

2020 SCHOOL TAX ROLL  
 WHOLLY EXEMPT SECTION OF THE ROLL - 8  
 UNIFORM PERCENT OF VALUE IS 085.00

PAGE 1652  
 VALUATION DATE-JUL 01, 2019  
 TAXABLE STATUS DATE-MAR 01, 2020  
 RPS155/V04/L015  
 CURRENT DATE 8/14/2020

R O L L S U B S E C T I O N - - T O T A L S

\*\*\* E X E M P T I O N S U M M A R Y \*\*\*

CODE	DESCRIPTION	TOTAL PARCELS	SCHOOL
25300	Other Non	1	470,600
25400	Frat Organ	1	183,500
27350	NALL CEM	7	35,900
	T O T A L	39	7232,562

\*\*\* G R A N D T O T A L S \*\*\*

ROLL SEC	DESCRIPTION	TOTAL PARCELS	ASSESSED LAND	ASSESSED TOTAL	EXEMPT AMOUNT	TOTAL TAXABLE	TAX RATE	TOTAL TAX
					----- STAR AMOUNT	----- STAR TAXABLE		
	RS 8 TOTAL		799,800	7232,562	7,232,562			
8	SPEC DIST TAXES WHOLLY EXEMPT	39						

STATE OF NEW YORK  
 COUNTY - St Lawrence  
 SCHOOL - Brasher Falls  
 TOWN - Stockholm  
 SWIS - 408000

2 0 2 0 S C H O O L T A X R O L L  
 WHOLLY EXEMPT SECTION OF THE ROLL - 8  
 OWNERS NAME SEQUENCE  
 UNIFORM PERCENT OF VALUE IS 085.00

PAGE 1653  
 SUB-SECT - R VALUATION DATE-JUL 01, 2019  
 TAXABLE STATUS DATE-MAR 01, 2020

TAX MAP PARCEL NUMBER	PROPERTY LOCATION & CLASS	ASSESSMENT	EXEMPTION CODE-----	SCHOOL
CURRENT OWNERS NAME	SCHOOL DISTRICT	LAND	TAX DESCRIPTION	TAXABLE VALUE
CURRENT OWNERS ADDRESS	PARCEL SIZE/GRID COORD	TOTAL	SPECIAL DISTRICTS	TAX AMOUNT
*****				
34.001-1-28	Brookdale Jenkins Rd			34.001-1-28 *****
New York State Parks	961 State park		New York S 12100	ACCT 3-115- 1.3
Attn: SLC Treasurer	Brasher Falls 402001	113,800	Brasher Falls School	113,800
48 Court St	Prop	113,800		0.00
Canton, NY 13617	Parks & Recreation			0.00
	ACRES 197.90 BANK9999998			
	EAST-0360942 NRTH-1755665			
	FULL MARKET VALUE	133,882		
				TOTAL TAX ---
				0.00**
*****				

STATE OF NEW YORK  
 COUNTY - St Lawrence  
 SCHOOL - Brasher Falls  
 TOWN - Stockholm  
 SWIS - 408000

2020 SCHOOL TAX ROLL  
 WHOLLY EXEMPT SECTION OF THE ROLL - 8  
 NAME SECTION - N  
 UNIFORM PERCENT OF VALUE IS 085.00

PAGE 1654  
 SUB-SECT - R VALUATION DATE-JUL 01, 2019  
 TAXABLE STATUS DATE-MAR 01, 2020  
 RPS155/V04/L015  
 CURRENT DATE 8/14/2020

\*\*\* SPECIAL DISTRICT SUMMARY \*\*\*

CODE	DISTRICT NAME	TOTAL PARCELS	EXTENSION TYPE	EXTENSION VALUE	AD VALOREM VALUE	EXEMPT AMOUNT	TAXABLE VALUE	TOTAL TAX
------	---------------	---------------	----------------	-----------------	------------------	---------------	---------------	-----------

NO SPECIAL DISTRICTS AT THIS LEVEL

\*\*\* SCHOOL DISTRICT SUMMARY \*\*\*

CODE	DISTRICT NAME	TOTAL PARCELS	ASSESSED LAND	ASSESSED TOTAL	EXEMPT AMOUNT	TOTAL TAXABLE	TOTAL TAX
					----- STAR AMOUNT	----- STAR TAXABLE	
	Brasher Falls	1	113,800	113,800	113,800		
402001							
	S U B - T O T A L	1	113,800	113,800	113,800		
	S U B - T O T A L (CONT)						
	T O T A L	1	113,800	113,800	113,800		
	T O T A L (CONT)						

\*\*\* SYSTEM CODES SUMMARY \*\*\*

NO SYSTEM EXEMPTIONS AT THIS LEVEL

\*\*\* EXEMPTION SUMMARY \*\*\*

CODE	DESCRIPTION	TOTAL PARCELS	SCHOOL
12100	New York S	1	113,800
	T O T A L	1	113,800



STATE OF NEW YORK  
 COUNTY - St Lawrence  
 SCHOOL - Brasher Falls  
 TOWN - Stockholm  
 SWIS - 408000

2 0 2 0 S C H O O L T A X R O L L  
 WHOLLY EXEMPT SECTION OF THE ROLL - 8  
 N A M E S E C T I O N - N  
 UNIFORM PERCENT OF VALUE IS 085.00

PAGE 1655  
 SUB-SECT - R VALUATION DATE-JUL 01, 2019  
 TAXABLE STATUS DATE-MAR 01, 2020  
 RPS155/V04/L015  
 CURRENT DATE 8/14/2020

\*\*\* G R A N D T O T A L S \*\*\*

ROLL SEC	DESCRIPTION	TOTAL PARCELS	ASSESSED LAND	ASSESSED TOTAL	EXEMPT AMOUNT ----- STAR AMOUNT	TOTAL TAXABLE ----- STAR TAXABLE	TAX RATE	TOTAL TAX
	RS 8 TOTAL SPEC DIST TAXES		113,800	113,800	113,800			
8	WHOLLY EXEMPT	1						

STATE OF NEW YORK  
 COUNTY - St Lawrence  
 SCHOOL - Brasher Falls  
 TOWN - Stockholm  
 SWIS - 408000

2020 SCHOOL TAX ROLL  
 WHOLLY EXEMPT SECTION OF THE ROLL - 8  
 UNIFORM PERCENT OF VALUE IS 085.00

PAGE 1656  
 SUB-SECT - R VALUATION DATE-JUL 01, 2019  
 TAXABLE STATUS DATE-MAR 01, 2020  
 RPS155/V04/L015  
 CURRENT DATE 8/14/2020

R O L L S U B S E C T I O N - R - T O T A L S

\*\*\* S P E C I A L D I S T R I C T S U M M A R Y \*\*\*

CODE	DISTRICT NAME	TOTAL PARCELS	EXTENSION TYPE	EXTENSION VALUE	AD VALOREM VALUE	EXEMPT AMOUNT	TAXABLE VALUE	TOTAL TAX
------	---------------	---------------	----------------	-----------------	------------------	---------------	---------------	-----------

NO SPECIAL DISTRICTS AT THIS LEVEL

\*\*\* S C H O O L D I S T R I C T S U M M A R Y \*\*\*

CODE	DISTRICT NAME	TOTAL PARCELS	ASSESSED LAND	ASSESSED TOTAL	EXEMPT AMOUNT	TOTAL TAXABLE	TOTAL TAX
					----- STAR AMOUNT	----- STAR TAXABLE	
	Brasher Falls	1	113,800	113,800	113,800		
402001	S U B - T O T A L	1	113,800	113,800	113,800		
	S U B - T O T A L (CONT)						
	T O T A L	1	113,800	113,800	113,800		
	T O T A L (CONT)						

\*\*\* S Y S T E M C O D E S S U M M A R Y \*\*\*

NO SYSTEM EXEMPTIONS AT THIS LEVEL

\*\*\* E X E M P T I O N S U M M A R Y \*\*\*

CODE	DESCRIPTION	TOTAL PARCELS	SCHOOL
12100	New York S	1	113,800
	T O T A L	1	113,800

STATE OF NEW YORK  
 COUNTY - St Lawrence  
 SCHOOL - Brasher Falls  
 TOWN - Stockholm  
 SWIS - 408000

2020 SCHOOL TAX ROLL  
 WHOLLY EXEMPT SECTION OF THE ROLL - 8  
 UNIFORM PERCENT OF VALUE IS 085.00

PAGE 1657  
 SUB-SECT - R VALUATION DATE-JUL 01, 2019  
 TAXABLE STATUS DATE-MAR 01, 2020  
 RPS155/V04/L015  
 CURRENT DATE 8/14/2020

ROLL SUBSECTION - R - TOTALS

\*\*\* GRAND TOTALS \*\*\*

ROLL SEC	DESCRIPTION	TOTAL PARCELS	ASSESSED LAND	ASSESSED TOTAL	EXEMPT AMOUNT ----- STAR AMOUNT	TOTAL TAXABLE ----- STAR TAXABLE	TAX RATE	TOTAL TAX
	RS 8 TOTAL		113,800	113,800	113,800			
8	SPEC DIST TAXES WHOLLY EXEMPT	1						

STATE OF NEW YORK  
 COUNTY - St Lawrence  
 SCHOOL - Brasher Falls  
 TOWN - Stockholm  
 SWIS - 408000

2020 SCHOOL TAX ROLL  
 WHOLLY EXEMPT SECTION OF THE ROLL - 8  
 UNIFORM PERCENT OF VALUE IS 085.00

PAGE 1658  
 VALUATION DATE-JUL 01, 2019  
 TAXABLE STATUS DATE-MAR 01, 2020  
 RPS155/V04/L015  
 CURRENT DATE 8/14/2020

R O L L S E C T I O N T O T A L S

\*\*\* S P E C I A L D I S T R I C T S U M M A R Y \*\*\*

CODE	DISTRICT NAME	TOTAL PARCELS	EXTENSION TYPE	EXTENSION VALUE	AD VALOREM VALUE	EXEMPT AMOUNT	TAXABLE VALUE	TOTAL TAX
------	---------------	---------------	----------------	-----------------	------------------	---------------	---------------	-----------

NO SPECIAL DISTRICTS AT THIS LEVEL

\*\*\* S C H O O L D I S T R I C T S U M M A R Y \*\*\*

CODE	DISTRICT NAME	TOTAL PARCELS	ASSESSED LAND	ASSESSED TOTAL	EXEMPT AMOUNT	TOTAL TAXABLE	TOTAL TAX
					-----	-----	
					STAR AMOUNT	STAR TAXABLE	
	Brasher Falls	40	913,600	7346,362	7346,362		
402001							
	S U B - T O T A L	40	913,600	7346,362	7346,362		
	S U B - T O T A L (CONT)						
	T O T A L	40	913,600	7346,362	7346,362		
	T O T A L (CONT)						

\*\*\* S Y S T E M C O D E S S U M M A R Y \*\*\*

NO SYSTEM EXEMPTIONS AT THIS LEVEL

\*\*\* E X E M P T I O N S U M M A R Y \*\*\*

CODE	DESCRIPTION	TOTAL PARCELS	SCHOOL
12100	New York S	11	677,400
13500	Town Owned	13	1689,300
18020	Industrial	2	3777,262
25110	Religious	3	439,800
25120	Educational	2	72,600

STATE OF NEW YORK  
 COUNTY - St Lawrence  
 SCHOOL - Brasher Falls  
 TOWN - Stockholm  
 SWIS - 408000

2020 SCHOOL TAX ROLL  
 WHOLLY EXEMPT SECTION OF THE ROLL - 8  
 UNIFORM PERCENT OF VALUE IS 085.00

PAGE 1659  
 VALUATION DATE-JUL 01, 2019  
 TAXABLE STATUS DATE-MAR 01, 2020  
 RPS155/V04/L015  
 CURRENT DATE 8/14/2020

R O L L S E C T I O N T O T A L S

\*\*\* E X E M P T I O N S U M M A R Y \*\*\*

CODE	DESCRIPTION	TOTAL PARCELS	SCHOOL
25300	Other Non	1	470,600
25400	Frat Organ	1	183,500
27350	NALL CEM	7	35,900
	T O T A L	40	7346,362

\*\*\* G R A N D T O T A L S \*\*\*

ROLL SEC	DESCRIPTION	TOTAL PARCELS	ASSESSED LAND	ASSESSED TOTAL	EXEMPT AMOUNT ----- STAR AMOUNT	TOTAL TAXABLE ----- STAR TAXABLE	TAX RATE	TOTAL TAX
	RS 8 TOTAL		913,600	7346,362	7,346,362			
8	SPEC DIST TAXES WHOLLY EXEMPT	40						

STATE OF NEW YORK  
 COUNTY - St Lawrence  
 SCHOOL - Brasher Falls  
 TOWN - Stockholm  
 SWIS - 408000

2 0 2 0 S C H O O L T A X R O L L

PAGE 1660  
 VALUATION DATE-JUL 01, 2019  
 TAXABLE STATUS DATE-MAR 01, 2020  
 RPS155/V04/L015  
 CURRENT DATE 8/14/2020

S W I S T O T A L S

\*\*\* S P E C I A L D I S T R I C T S U M M A R Y \*\*\*

CODE	DISTRICT NAME	TOTAL PARCELS	EXTENSION TYPE	EXTENSION VALUE	AD VALOREM VALUE	EXEMPT AMOUNT	TAXABLE VALUE	TAX RATE	TOTAL TAX
------	---------------	---------------	----------------	-----------------	------------------	---------------	---------------	----------	-----------

NO SPECIAL DISTRICTS AT THIS LEVEL

\*\*\* S C H O O L D I S T R I C T S U M M A R Y \*\*\*

CODE	DISTRICT NAME	TOTAL PARCELS	ASSESSED LAND	ASSESSED TOTAL	EXEMPT AMOUNT	TOTAL TAXABLE	TAX RATE	TOTAL TAX
					----- STAR AMOUNT	----- STAR TAXABLE		
402001	Brasher Falls	1486	30430,913	90177,521	8423,889	81,753,632		
					18315,560	63,438,072	23.506610	1,491,214.11
	S U B - T O T A L	1486	30430,913	90177,521	8423,889	81,753,632		
	S U B - T O T A L (CONT)				18315,560	63,438,072		1,491,214.11
	T O T A L	1486	30430,913	90177,521	8423,889	81,753,632		
	T O T A L (CONT)				18315,560	63,438,072		1,491,214.11

\*\*\* S Y S T E M C O D E S S U M M A R Y \*\*\*

NO SYSTEM EXEMPTIONS AT THIS LEVEL

\*\*\* E X E M P T I O N S U M M A R Y \*\*\*

CODE	DESCRIPTION	TOTAL PARCELS	SCHOOL
12100	New York S	11	677,400
13500	Town Owned	13	1689,300
18020	Industrial	2	3777,262
25110	Religious	3	439,800
25120	Educationa	2	72,600

STATE OF NEW YORK  
 COUNTY - St Lawrence  
 SCHOOL - Brasher Falls  
 TOWN - Stockholm  
 SWIS - 408000

2 0 2 0 S C H O O L T A X R O L L

PAGE 1661  
 VALUATION DATE-JUL 01, 2019  
 TAXABLE STATUS DATE-MAR 01, 2020  
 RPS155/V04/L015  
 CURRENT DATE 8/14/2020

S W I S T O T A L S

\*\*\* E X E M P T I O N S U M M A R Y \*\*\*

CODE	DESCRIPTION	TOTAL PARCELS	SCHOOL
25300	Other Non	1	470,600
25400	Frat Organ	1	183,500
27350	NALL CEM	7	35,900
41700	Ag Buildin	6	132,000
41720	Ag Distric	21	402,540
41800	Aged - All	1	13,000
41804	Aged - Sch	6	114,643
41834	ENH STAR	165	9438,630
41844	E STAR MH	2	78,730
41854	BAS STAR	337	8762,100
41864	B STAR MH	2	36,100
42100	Silo	13	247,700
47100	Mass Telec	3	73,241
47460	Forest 480	5	94,403
	T O T A L	601	26739,449

\*\*\* G R A N D T O T A L S \*\*\*

ROLL SEC	DESCRIPTION	TOTAL PARCELS	ASSESSED LAND	ASSESSED TOTAL	EXEMPT AMOUNT ----- STAR AMOUNT	TOTAL TAXABLE ----- STAR TAXABLE	TAX RATE
	Brasher Falls Scho		27995,313	77472,463	1,004,286 18315,560	76,468,177 58,152,617	23.506610
1	SPEC DIST TAXES TAXABLE	1,400					1,366,971.03
	Brasher Falls Scho		1509,800	1514,330		1,514,330	23.506610
3	SPEC DIST TAXES STATE OWNED LAND	31					35,596.74
	Brasher Falls Scho			1559,872		1,559,872	23.506610
						1,559,872	36,667.30

STATE OF NEW YORK  
 COUNTY - St Lawrence  
 SCHOOL - Brasher Falls  
 TOWN - Stockholm  
 SWIS - 408000

2 0 2 0 S C H O O L T A X R O L L

PAGE 1662  
 VALUATION DATE-JUL 01, 2019  
 TAXABLE STATUS DATE-MAR 01, 2020  
 RPS155/V04/L015  
 CURRENT DATE 8/14/2020

S W I S T O T A L S

\*\*\* G R A N D T O T A L S \*\*\*

ROLL SEC	DESCRIPTION	TOTAL PARCELS	ASSESSED LAND	ASSESSED TOTAL	EXEMPT AMOUNT ----- STAR AMOUNT	TOTAL TAXABLE ----- STAR TAXABLE	TAX RATE
5	SPEC DIST TAXES SPECIAL FRANCHISE	5					36,667.30
	Brasher Falls Scho		12,200	2284,494	73,241	2,211,253 2,211,253	23.506610 51,979.04
6	SPEC DIST TAXES UTILITIES & N.C.	10					51,979.04
					7346,362		
8	SPEC DIST TAXES WHOLLY EXEMPT	40					
	Brasher Falls Scho		30430,913	90177,521	8,423,889 18315,560	81,753,632 63,438,072	23.506610 1,491,214.11
	SPEC DIST TAXES						
*	SUB TOTAL	1,486					1491,214.11
	Brasher Falls Scho		30430,913	90177,521	8,423,889 18315,560	81,753,632 63,438,072	23.506610 1,491,214.11
	SPEC DIST TAXES						
**	GRAND TOTAL	1,486					1491,214.11



STATE OF NEW YORK  
 COUNTY - St Lawrence  
 SCHOOL - Brasher Falls

2 0 2 0 S C H O O L T A X R O L L  
 S C H O O L T O T A L S 402001

PAGE 1663  
 VALUATION DATE-JUL 01, 2019  
 TAXABLE STATUS DATE-MAR 01, 2020  
 RPS155/V04/L015  
 CURRENT DATE 8/14/2020

\*\*\* S P E C I A L D I S T R I C T S U M M A R Y \*\*\*

CODE	DISTRICT NAME	TOTAL PARCELS	EXTENSION TYPE	EXTENSION VALUE	AD VALOREM VALUE	EXEMPT AMOUNT	TAXABLE VALUE	TOTAL TAX
------	---------------	---------------	----------------	-----------------	------------------	---------------	---------------	-----------

NO SPECIAL DISTRICTS AT THIS LEVEL

\*\*\* S C H O O L D I S T R I C T S U M M A R Y \*\*\*

CODE	DISTRICT NAME	TOTAL PARCELS	ASSESSED LAND	ASSESSED TOTAL	EXEMPT AMOUNT	TOTAL TAXABLE	TAX RATE	TOTAL TAX
					-----	-----		
					STAR AMOUNT	STAR TAXABLE		
	Brasher Falls	4267	82984,329	278986,335	54183,622	224,802,713		
402001					49869,335	174,933,378		4,078,332.92
	S U B - T O T A L	4267	82984,329	278986,335	54183,622	224,802,713		
	S U B - T O T A L (CONT)				49869,335	174,933,378		4,078,332.92
	T O T A L	4267	82984,329	278986,335	54183,622	224,802,713		
	T O T A L (CONT)				49869,335	174,933,378		4,078,332.92

\*\*\* S Y S T E M C O D E S S U M M A R Y \*\*\*

CODE	DESCRIPTION	TOTAL PARCELS	SCHOOL
50005	Town Taxab	1	16,630
	T O T A L	1	16,630

STATE OF NEW YORK  
COUNTY - St Lawrence  
SCHOOL - Brasher Falls

2 0 2 0 S C H O O L T A X R O L L  
S C H O O L T O T A L S 402001

PAGE 1664  
VALUATION DATE-JUL 01, 2019  
TAXABLE STATUS DATE-MAR 01, 2020  
RPS155/V04/L015  
CURRENT DATE 8/14/2020

\*\*\* E X E M P T I O N S U M M A R Y \*\*\*

CODE	DESCRIPTION	TOTAL PARCELS	SCHOOL
12100	New York S	24	1105,175
13500	Town Owned	60	4808,474
13510	Town Cemet	6	39,200
14100	US Governm	1	26,200
18020	Industrial	4	7610,582
25110	Religious	14	2354,162
25120	Educational	4	28938,900
25210	Hospital	1	103,700
25230	Moral/Ment	1	81,700
25300	Other Non	4	955,700
25400	Frat Organ	1	183,500
26400	Vol Fire D	1	28,000
27350	NALL CEM	14	118,000
28110	Housing De	4	2285,600
41700	Ag Buildin	24	678,860
41720	Ag Distric	93	3035,209
41730	Ag Land Co	6	143,078
41800	Aged - All	1	13,000
41804	Aged - Sch	16	212,668
41834	ENH STAR	455	25271,805
41844	E STAR MH	5	223,530
41854	BAS STAR	914	24175,500
41864	B STAR MH	9	198,500
42100	Silo	34	364,000
47100	Mass Telec	10	196,257
47200	Railroad C	2	763,454
47460	Forest 480	5	94,403
47610	Business I	4	12,500
49500	Solar Ener	2	14,670
	T O T A L	1,719	104036,327

