

Parcel Id	Name	2018	2019		Res Pct	Prp Cls	O C	R S	T C	Account Nbr
		Total Av	Land Av	Total Av						
218.083-1-1	Abramides, Olga	4,500	4,500	4,500	0	314	1			1- 3- 3
218.004-3-23	Acker, Robert H.	258,600	140,600	258,600	0	260	W	1		1- 24- 5
195.001-3-8	Adams, Michael	8,500	8,500	8,500	0	311	1			1- 15-10
208.000-1-8	Adiraac Preserve, LLC	55,800	55,800	55,800	0	911	1			1- 17- 1
208.000-1-9	Adiraac Preserve, LLC	25,500	25,500	25,500	0	911	W	1		1- 17- 3
208.000-1-10	Adiraac Preserve, LLC	143,000	143,000	143,000	0	911	W	1		1- 16-13
208.000-1-10./1	Adiraac Preserve, LLC	6,100	0	6,100	0	260	1			
208.000-1-11	Adiraac Preserve, LLC	158,000	158,000	158,000	0	911	1			1- 16-14
208.000-1-11./1	Adiraac Preserve, LLC	8,300	0	8,300	0	260	1			1- 16- 14/1
208.000-1-12	Adiraac Preserve, LLC	175,200	175,200	175,200	0	911	1			1- 16-15
208.000-1-12./1	Adiraac Preserve, LLC	8,300	0	8,300	0	260	1			1- 16- 4
219.000-1-1	Adiraac Preserve, LLC	120,600	113,100	120,600	0	911	1			1- 16-12
219.000-1-23.1	Adiraac Preserve, LLC	116,800	111,800	116,800	0	911	1			1- 16-10.1
219.000-1-24	Adiraac Preserve, LLC	236,900	236,900	236,900	0	911	1			1- 16-11
219.000-1-33	ADIRAAC, LLC	1,422,500	581,300	1,422,500	0	210	W	1		
218.004-4-19.11	Alcott and Clough Trust	259,000	137,400	259,000	0	210	W	1		1- 6- 8
195.001-2-11	Alexander, Theresa J.	9,200	8,700	9,200	0	312	1			1- 11-14
218.004-3-29	Alleman Revocable Trust	142,400	46,300	142,400	0	210	W	1		1- 9-14
208.055-2-13	Amell, Bruce A.	58,200	4,700	58,200	0	210	1			1- 1- 3
195.001-3-14	Ancker, Robert	21,000	4,400	21,000	0	260	1			1- 17- 5
218.004-4-21.2	Armstrong, Aaron D.	186,100	113,400	186,100	0	210	W	1		1- 11-15.2
219.000-3-3	Armstrong, George	147,000	125,000	147,000	0	260	W	1		1- 1- 6
208.055-1-33.1	Ashton, Robert	66,400	10,100	66,400	0	210	1			1- 42-10
218.067-1-3	Bailey, Loren T.	159,000	118,100	159,000	0	260	W	1		1- 1- 8
219.000-2-2	Balch, Richard	461,400	437,500	461,400	0	260	W	1		1- 3-13
182.000-1-12./2	Baldwin, Dan	11,500	0	11,500	0	260	1			
208.000-1-14.2	Bartlett, Richard	111,000	111,000	111,000	0	322	W	1		
208.055-1-17	Barton, Daniel J.	12,500	5,800	12,500	0	210	1			1- 19- 7
218.004-4-3	Bartoszek, John P (LU)	184,000	92,600	184,000	0	260	W	1		1- 1-15
218.004-4-4.1	Bartoszek, John P (LU)	59,400	59,400	59,400	0	314	W	1		1- 11- 1
218.004-4-8.1	Bartoszek, Raymond J.	198,200	94,000	198,200	0	260	W	1		1- 21-14
219.000-2-6	Bauman, Roger C (LU)	342,900	216,100	342,900	0	260	W	1		1- 2- 4
229.000-3-8	Bayley, Valerie M.	810,500	465,400	810,500	0	210	W	1		1-46-15.18
218.004-2-28	Beals, Allen	400,000	127,800	400,000	0	260	W	1		1- 17-11
218.004-5-3	Beauchamp, William	131,900	114,800	131,900	0	260	W	1		1- 4-12
207.082-3-13	Bedore, David H.	93,800	4,600	93,800	0	210	1			1- 38-15
218.000-4-26	Bentley, Richard	139,200	26,600	139,200	0	210	1			1- 2- 8
Page Totals	Parcels		37	6,753,200	4,077,900	6,753,200				

Parcel Id	Name	2018	2019		Res Pct	Prp Cls	O C	R S	T C	Account Nbr
		Total Av	Land Av	Total Av						
218.004-6-13	Bentley, Richard	299,000	153,800	299,000	0	260	W	1		1- 2- 9
196.000-1-4.1/3	Benware, Bruce	7,100	0	7,100	0	260		1		
208.054-1-12.1	Benware, Roy A.	42,100	6,400	42,100	0	210		1		1- 2-11
208.054-1-18	Benware, Sandra J.	45,800	5,300	45,800	0	210		1		1- 42- 5
207.082-1-4	Birchall, Stephen	35,000	4,000	35,000	0	210		1		1- 36- 6
208.000-2-6	Bisson, James H.	311,800	87,200	311,800	0	210	W	1		
208.000-1-1.2	Black, Samuel W.	165,900	19,100	165,900	0	240		1		
207.082-3-11	Blanchard, Mark C.	40,000	4,000	40,000	0	210		1		1- 3- 4
228.000-4-2.2	Bliss 101 Timber &Wildlife,Inc	169,600	93,000	169,600	0	260		1		
229.000-3-5	Blueberry Cove LLC	875,000	503,600	875,000	0	260	W	1		1-46-15.15
218.004-1-3	Bobka, John(LU)	180,000	127,200	180,000	0	260	W	1		1- 3- 6
218.004-1-4	Bobka, Rudolph	142,700	142,700	142,700	0	314	W	1		1- 3- 7
208.000-2-25	Boeye, Larry P.	367,600	141,600	367,600	0	210	W	1		
208.055-1-27	Bradley, Brian J.	38,100	4,100	38,100	0	210		1		1- 33-14
219.000-1-14	Brandi, Scott	406,800	306,200	406,800	0	210		1		1- 17- 6
195.001-1-1	Brannaka, John	36,300	10,200	36,300	0	210		1		1- 35- 6
218.004-3-27.1	Braude, Theodore R.	238,700	140,300	238,700	0	210	W	1		1- 36-15
218.004-6-11	Brieant, Adam C (LU)	120,000	94,500	120,000	0	260	W	1		1- 4- 6
218.004-6-12	Brieant, Adam C (LU)	122,900	122,900	122,900	0	314	W	1		1- 4- 4
208.055-1-10	Brownell, Anthony	35,900	6,200	35,900	0	210		1		1- 3- 5
208.055-1-20	Brownell, James A.	69,400	7,900	69,400	0	210		1		1- 20- 1
208.055-1-12	Buckley, Richard K.	98,200	8,300	98,200	0	220		1		1- 4-11
196.000-1-6./2	Burhans, Matthew	8,800	0	8,800	0	260		1		
208.000-1-3./4	Burnell, Earl	9,200	0	9,200	0	260		1		
196.000-1-6./1	Burnell, Robert C.	7,000	0	7,000	0	260		1		
195.001-2-20	Burns, Robert T.	5,500	5,500	5,500	0	311		1		1- 2- 2.3
195.001-2-21	Burns, Robert T.	9,500	9,000	9,500	0	270		1		1- 2- 2.4
208.055-2-28	Burns, Thomas F.	66,600	6,000	66,600	0	210		1		1- 24-10
218.004-3-25.1	C & M Camp 6 LLC	208,500	144,900	208,500	0	260	W	1		1- 14- 7
208.055-1-21	Callaghan, Thomas	82,200	8,500	68,506	0	280		1		1- 36- 5
229.000-4-1	Camp McElroy at	1,328,400	608,400	1,328,400	0	210	W	1		
195.000-5-42	Carney, James T.	40,800	16,000	40,800	0	260		1		1- 5-11
195.000-5-20.11	Carney, Timothy J.	94,400	33,500	94,400	0	240		1		1- 8- 4
218.004-2-27	Carroll, Gregory	135,000	88,900	135,000	0	260	W	1		1- 16- 1
218.083-1-6	Carroll, Gregory	1,700	1,700	1,700	0	314		1		1- 16- 2
218.083-1-4	Carroll, James	5,000	1,700	5,000	0	312		1		1- 5-12
218.004-3-32	Carroll, James P.	164,500	90,900	164,500	0	260	W	1		1- 1-14

Parcel Id	Name	2018	2019		Res Pct	Prp Cls	O C	R S	T C	Account Nbr
		Total Av	Land Av	Total Av						
195.000-6-12.2	Casagrain, Gary	146,100	10,600	146,100	0	210	1			1- 22- 3.2
219.000-1-5	Cashen, Anthony B.	312,600	312,600	312,600	0	314	W	1		1- 19-12
219.000-1-6	Cashen, Anthony B.	489,200	315,400	489,200	0	260	W	1		1- 1-13
219.000-1-11	Castellana, Frank S.	205,000	205,000	205,000	0	314	W	1		1- 6- 1
218.004-3-2.1	Cecilia, Virginia R (LU)	90,000	77,300	90,000	0	260	W	1		1- 6- 3
218.004-1-33	Cefaratti, Patricia A (LU)	75,600	46,700	75,600	0	260	W	1		1- 22- 2
219.000-1-3	Cervelin (Estate), Nickolas V.	467,100	309,300	467,100	0	210	W	1		1- 7- 5
208.063-1-28.1	Charron, Reginald E.	79,200	14,500	79,200	0	210		1		1- 42- 7.1
218.004-1-15	Chmielewski, Chris	154,000	124,000	154,000	0	260	W	1		1- 18-15
208.000-1-3./1	Churco, Larry	6,800	0	6,800	0	260		1		1- 42-14
218.067-1-11	Cleary, Brian	206,500	142,600	206,500	0	260	W	1		1- 23-10
218.004-1-16	Cole, C. Richard (LU)	239,500	137,000	239,500	0	260	W	1		1- 3- 2
208.055-2-20	Common Field, Inc	800	800	800	0	323		1		1- 33- 5
208.063-1-30	Common Field, Inc	1,600	1,600	1,600	0	323		1		9-999-17
208.000-2-3	Contino, Amy Michelle	84,700	84,700	84,700	0	314	W	1		
208.054-1-11.2	Courtney, Judith	61,200	10,100	61,200	0	210		1		
218.067-1-4	Coveney, James	296,800	141,800	296,800	0	210	W	1		1- 31-12
182.000-1-12./1	Crary, Bart	8,700	0	8,700	0	260		1		1- 29- 5
218.083-1-11	Crook, Stephen R.	1,700	1,700	1,700	0	314		1		1- 6-14
218.004-1-2	Crook Family Irrevocable Trust	184,000	116,900	184,000	0	260	W	1		1- 6-13
207.082-3-1	Cross, Tammy G.	38,000	3,600	38,000	0	210		1		1- 38-11
195.000-6-7.2	Cullen, Thomas P.	120,600	16,600	120,600	0	240		1		
195.001-1-12	Cummings, Eric	92,000	13,300	92,000	0	210		1		1- 20-15.2
218.004-3-5	Cutler, Jonathan	212,500	141,500	212,500	0	260	W	1		1- 7- 4
208.055-1-16	D'Amico, Anthony	12,500	4,700	12,500	0	210		1		1- 12-14
208.000-1-14.4	Dabek, Jaroslaw	113,000	113,000	113,000	0	322	W	1		
218.004-4-17.11	Darwin K Gensel Camp, LLC	266,500	146,500	266,500	0	260	W	1		1- 13-11
229.000-4-3	Davi, Ronald J.	680,700	680,700	680,700	0	322	W	1		
229.000-4-4	Davi, Ronald J.	55,000	55,000	55,000	0	311		1		
195.001-2-23	Davies, Robert	120,000	10,800	120,000	0	210		1		1- 32-10
218.004-6-1.1	Day, Robert H Jr (Etal)	261,800	154,900	261,800	0	260	W	1		1- 6-11
218.083-1-21	Debes & etal, Peter	8,100	8,100	8,100	0	314	W	1		1- 7- 1
218.083-1-22	Debes & etal, Peter	181,000	130,100	181,000	0	260	W	1		1- 7- 2
218.083-1-23	Debes & etal, Peter	153,500	127,300	153,500	0	312	W	1		1- 7- 7
208.054-1-10	Debien, Darren S.	63,500	14,300	63,500	0	260	W	1		1- 31- 6
218.004-4-25	Debrock, Patrick	107,900	13,200	107,900	0	260		1		1- 18- 2
207.000-4-8	Deer Pond Outdoor Club Inc.	39,700	12,300	39,700	0	260		1		1- 2- 5
Page Totals	Parcels		37	5,637,400	3,698,500	5,637,400				

Parcel Id	Name	2018	2019		Res Pct	Prp Cls	O C	R S	T C	Account Nbr
		Total Av	Land Av	Total Av						
196.000-1-2./1	Delair, Christopher	8,600	0	8,600	0	260	1			
195.000-5-40.1	Denis, Jeff P.	64,500	18,700	113,500	0	240	1			1- 13- 4
228.000-4-1.2	Denis, Lawrence J.	100,900	37,500	100,900	0	210	1			
208.055-1-25	Denis, Martin J.	74,900	6,300	74,900	0	210	1			1- 42- 9
208.055-1-26	Denis, Martin J.	3,300	3,300	3,300	0	311	1			1- 33-10
208.063-1-35	Denis, Martin J.	52,000	13,400	52,000	0	210	1			1- 7-11
208.054-1-21.1	Denis, Ronald	121,000	11,000	121,000	0	210	1			1- 34- 9
208.054-1-33	Denis, Ronald	7,000	7,000	7,000	0	311	1			1- 14- 1
208.062-1-3.1	Derosia, Michael	26,300	9,100	26,300	0	270	1			1- 41- 7.1
208.055-2-26	Desmarais, Nicole	35,200	4,200	35,200	0	210	1			1- 39-12
207.082-1-3	Dewhirst, June (Isaac)	77,400	6,500	77,400	0	210	1			1- 35- 8
196.000-1-4.1/2	Dewyea, Chris	9,200	0	9,200	0	260	1			
208.000-2-12	Dimond, Carol	377,700	182,900	377,700	0	240	W 1			
218.059-1-4	Doane, Michael M.	224,500	140,700	224,500	0	210	W 1			1- 16- 3
208.000-2-4	Doherty, Andrew	111,800	91,800	111,800	0	312	W 1			
218.004-5-6	Dooley, Thomas E.	141,500	141,500	141,500	0	314	W 1			1- 7-13
207.083-1-21	Doriguzzi, Donald	53,900	4,500	53,900	0	210	1			1- 14-11
207.083-1-1.11	Doriguzzi Irrevocable Trust	41,600	4,600	41,600	0	210	1			1- 7-14
207.083-1-1.12	Doriguzzi Irrevocable Trust	1,600	1,600	1,600	0	311	1			
228.000-4-1.1	Doty, Derek T & Etal	159,300	95,400	159,300	0	260	1			1- 5- 7
208.055-1-31	Drasye, Donald E (LU)	69,200	4,800	69,200	0	210	1			1- 9-12
208.055-2-4	Drasye , Donald E (LU)	6,400	6,400	6,400	0	311	1			1- 33- 1
196.000-1-3./2	Duhaime, Jon	8,200	0	8,200	0	260	1			
195.001-2-7	Dukette, Sharon	6,000	4,000	6,000	0	312	1			1- 41- 1
195.001-2-5	Dukette, Sharon J.	9,200	9,200	9,200	0	314	1			1- 41- 3
195.000-4-2	Dumas, Joan D.	49,800	38,800	49,800	0	910	1			1- 10-12
195.000-4-4	Dumas, Joan D.	56,100	48,400	56,100	0	910	1			1- 36- 3
195.000-4-6	Dumas, Joan D.	64,300	59,300	64,300	0	910	1			1- 10- 6
195.000-4-24.1	Dumas, Joan D.	8,600	8,600	8,600	0	910	1			1- 10- 4.1
195.000-4-33	Dumas, Joan D.	8,300	8,300	8,300	0	910	1			1- 8- 2
195.000-5-21	Dumas, Joan D.	12,800	12,800	12,800	0	323	1			1-21-2
195.000-5-33.1	Dumas, Joan D.	46,300	19,300	46,300	0	240	1			1- 10- 8
195.000-6-17	Dumas, Joan D.	40,400	34,800	40,400	0	910	1			1- 13- 8
195.001-3-5	Dumas, Joan D.	81,600	8,500	81,600	0	210	1			1- 10- 9
195.001-3-6	Dumas, Joan D.	20,700	9,100	20,700	0	260	1			1- 8- 3
195.001-3-7	Dumas, Joan D.	53,500	9,500	53,500	0	210	1			1- 8- 1
218.004-5-22.1	Dumoulin, Lyn & Etal	321,600	177,000	321,600	0	210	1			1- 12- 6
Page Totals	Parcels		37	2,555,200	1,238,800	2,604,200				

Parcel Id	Name	2018	2019		Res Pct	Prp Cls	O C	R S	T C	Account Nbr
		Total Av	Land Av	Total Av						
218.004-5-12	Dumoulin Revocable Trust	181,000	125,700	181,000	0	260	W	1		1- 10-15
218.083-1-16	Dumoulin Revocable Trust	3,000	1,700	3,000	0	312		1		1-11-3
218.067-1-5	Dunn Trust, William G & etal	138,600	94,500	138,600	0	260	W	1		1- 11- 5
218.083-1-15	Dunn Trust, William G & etal	3,600	1,700	3,600	0	312		1		1- 11- 4
208.063-1-10	Duso, Valerie A.	41,800	5,400	41,800	0	210		1		1- 36-10
229.000-2-1.3	Dwyer 2009 Trust, Jennifer	733,100	319,700	733,100	0	210	W	1		1-46-15.3
195.001-3-15	Eggleston, Anna Maria	36,400	7,900	36,400	0	240		1		1- 4-14
208.055-1-24.1	Eggsware, James	78,700	6,500	78,700	0	210		1		1- 11-11
182.000-1-5.11/2	Ellis Brook Camp	20,800	0	20,800	0	260		1		1- 29- 3
218.004-1-19.1	Ellsworth, Will	176,000	116,900	176,000	0	260	W	1		1- 5-15
218.004-1-34	Emmerich, Kurt W.	108,400	65,900	108,400	0	260	W	1		1- 22-11
218.004-5-1.1	Emmerich, Kurt W.	160,600	137,700	160,600	0	260	W	1		1- 22-12
218.004-5-24	Emmerich, Kurt W.	27,400	27,400	27,400	0	314	W	1		1- 22-10
218.004-1-5	English, Arthur M.	155,700	144,800	155,700	0	260	W	1		1- 19-14
218.004-4-2	Erickson Revocable LivingTrust	147,400	92,400	147,400	0	260	W	1		1- 12-12
208.055-1-3	Erie Boulevard Hydropower,L.P.	2,900,000	162,667	2,900,000	0	874		6 R		6- 43- 8
218.004-1-8.1	Esler, J. Grant	177,800	138,100	177,800	0	260	W	1		1- 23-14
218.004-3-31	Fant Revocable Trust	270,500	140,800	270,500	0	260	W	1		1- 39-10
208.000-1-3./2	Farkas, Mike	8,200	0	8,200	0	260		1		
218.083-1-24	Fetterly, Christian	125,000	70,200	125,000	0	260	W	1		1- 12-13
218.067-1-15	Fiaccone, Pamela & etal	217,000	143,000	217,000	0	260	W	1		1- 23-11
218.059-1-7	Fine, Mary Beth & etal	145,900	94,500	145,900	0	260	W	1		1- 32- 6
218.004-6-9.1	Flanigan, Louis J.	211,000	137,000	211,000	0	260	W	1		1- 12-11
219.000-1-9	Fleming, Richard Peter Jr.	442,100	305,400	442,100	0	210	W	1		1- 33- 8
208.055-1-28	Fletcher, James (LU)	40,400	4,700	40,400	0	210		1		1- 41- 8
182.000-1-10.31/1	Fortier, Yvon	8,700	0	8,700	0	260		1		
219.000-1-4	Foster, Andrew P.	464,200	328,400	464,200	0	210	W	1		1- 19- 6
207.082-3-4	Fox, Vickielee A.	75,500	4,600	75,500	0	210		1		1- 25- 3
208.055-1-22	Friend, Breanne N.	59,000	5,600	59,000	0	210		1		1- 15- 5
207.082-3-9	Friend, Todd V.	54,800	4,400	54,800	0	210		1		1- 21- 7
207.083-1-9.1	Friend, Todd Vernon	62,400	7,000	62,400	0	210		1		1- 9-15
208.055-2-10	Fuller, Carol N.	84,200	7,700	84,200	0	210		1		1- 6- 6
208.000-2-19	Fuller, Timothy R.	358,100	86,400	358,100	0	210	W	1		
208.055-1-29	Gadway, Joseph	24,000	8,000	24,000	0	270		1		8- 46-14
208.054-1-2	Gadway, Joseph D.	46,100	16,100	46,100	0	210		1		1- 6- 4
208.055-1-30	Gadway, Joseph D.	67,200	5,400	67,200	0	210		1		1- 40-12
218.004-3-10	Gaffney, Steven M.	195,500	148,000	195,500	0	260	W	1		1- 40-10
Page Totals	Parcels		37	8,050,100		2,966,167		8,050,100		

Parcel Id	Name	2018	2019		Res Pct	Prp CIs	O C	R S	T C	Account Nbr
		Total Av	Land Av	Total Av						
195.000-4-40.1	Gale, Earl H Jr. (Estate)	14,200	14,200	14,200	0	910	1			1- 13- 3
182.000-1-11.31/1	Gale, Thomas	6,500	0	6,500	0	260	1			
195.000-6-16	Gale Cemetery	7,000	7,000	7,000	0	695	8			8- 46-11
218.067-1-9	Garrard, James L & Etal	107,500	70,900	107,500	0	260	W 1			1- 23-15
207.082-3-2	Gensel, Stacy L.	66,300	3,400	66,300	0	210	1			1- 13-13
207.082-3-3	Gensel, Stacy L.	11,000	3,400	11,000	0	312	1			1- 13-14
208.000-2-13	Gifford, Warren S.	82,900	82,900	82,900	0	314	W 1			
208.000-2-14	Gifford, Warren S.	218,800	83,600	218,800	0	210	W 1			
208.055-1-9	Golluscio, Andrew N.	66,300	6,300	66,300	0	210	1			1- 6- 7
196.000-1-4.1/4	Gordon, Roy	8,200	0	8,200	0	260	1			
208.055-2-2	Gordon, Steven	29,200	5,500	29,200	0	210	1			1- 6- 2
218.004-5-14.1	Gray, James	208,500	156,900	208,500	0	260	W 1			1- 4- 2
218.004-5-9.1	Gray, James B.	177,500	177,500	177,500	0	314	W 1			1- 1- 9
219.000-1-12	Griffen, Clyde C (LU)	453,200	311,500	453,200	0	210	W 1			1- 1- 5
208.000-2-29	Griffin, James P.	30,600	30,600	30,600	0	322	1			
219.000-1-23.24	Grindstone Bay Camp, LLC	3,411,300	581,300	3,411,300	0	210	W 1			1-16-10.24
229.000-3-9	Grose, Douglas A.	1,193,000	557,600	1,193,000	0	210	W 1			1-46-15.19
195.001-3-2	Guerette, Broyce	121,300	9,600	121,300	37	485	1			1- 21- 1
219.000-1-10	Gull Pond Property	7,000	7,000	7,000	0	315	1			1- 42-13
218.004-4-1	Hakes, Cheryl Kurtz	285,300	92,100	285,300	0	210	W 1			1- 15- 2
195.001-3-10	Hangac, Gregory	99,700	8,900	99,700	0	210	1			1- 34- 7
207.083-1-22.1	Harris, Craig	29,500	4,500	29,500	0	210	1			1- 21- 3
182.000-1-12.1/4	Hassler, Roger	10,200	0	10,200	0	260	1			
195.001-3-16	Hassler, Roger	6,400	6,400	6,400	0	311	1			1- 10-13
195.001-3-17	Hassler, Roger	52,800	12,900	52,800	0	210	1			1- 15- 4
195.001-3-9	Hassler, Roger W.	51,800	8,500	51,800	0	210	1			1- 42- 8
218.059-1-6	Heindel Family Compound Trust	121,600	104,000	121,600	0	260	W 1			1- 15- 9
208.000-1-3./5	Hendry, Keith	8,000	0	8,000	0	260	1			
208.054-1-3	Herald, Jeffrey	105,200	16,100	105,200	0	270	W 1			1- 37- 2
208.000-2-28	Herbert, Lucille B.	199,600	34,500	199,600	0	210	1			
195.000-4-22	Herndon, Joseph	25,700	25,700	25,700	0	910	1			1- 2- 1
218.004-3-20.1	Hickson, Margaret Hume	258,100	122,600	258,100	0	260	W 1			1- 15- 8
* 219.000-3-1	HJB Holdings, LLC	399,700	399,700	399,700	0	910	W 1			1- 35-14
219.000-3-1.1	HJB Holdings, LLC		399,700	399,700	0	910	W 1			1- 35-14
208.054-1-11.1	Hollingworth, Armon E. Jr.	93,100	11,000	93,100	0	210	1			1- 6-12
208.055-1-32	Hopkins, Alysia	56,900	3,500	56,900	0	210	1			1- 37-15
228.000-4-11	Horseshoe Lake Hunting Club	38,500	33,000	38,500	0	270	W 1			1- 22-14

Parcel Id	Name	2018	2019		Res Pct	Prp Cls	O C	R S	T C	Account Nbr
		Total Av	Land Av	Total Av						
195.001-2-1	Houle, Carol Ann	31,500	9,500	31,500	0	210	1			1- 20-14
218.004-1-23.1	Howard, B Sue	195,000	140,900	195,000	0	260	W 1			1- 21-12
207.082-1-5	Hoy, Ronald M.	38,700	4,100	38,700	0	210	1			1- 20-12
207.082-1-6.1	Hoy, Ronald M.	25,300	5,700	25,300	0	260	1			1- 38-13
207.083-1-24	Hurteau, Lynn M.	38,700	3,000	38,700	0	210	1			1- 14- 2
208.054-1-31.1	Hurteau, Lynn M.	65,300	8,400	65,300	0	210	1			1- 7-10
182.000-1-4./1	Hutchins, Dale	16,300	0	16,300	0	260	1			
182.000-1-12.1/3	Hutchins, Shawn	11,500	0	11,500	0	260	1			
208.000-1-11./2	Imlack, Alan	8,200	0	8,200	0	260	1			
208.055-1-37	Indellicati, Leonard Jr.	71,300	5,800	71,300	0	220	1			1- 35- 4
218.067-1-12	Interlaken Limited	2,600	2,600	2,600	0	311	1			1- 20- 8
218.004-3-39	Interlaken Limited	5,300	5,300	5,300	0	314	1			
208.055-2-30	International Paper Company	8,300	8,300	8,300	0	314	W 1			
218.059-1-2	Isaac, James B.	180,900	94,500	180,900	0	260	W 1			1- 14-10
207.083-1-28	Jarvis, Rick J.	1,200	1,200	1,200	0	311	1			1- 19- 9
207.083-1-29	Jarvis, Rick J.	45,000	3,300	45,000	0	210	1			1- 19- 8
218.004-5-7	Jellie, Stephen P.	181,300	124,100	181,300	0	210	W 1			1- 4-13
218.067-1-10	Jensen-Moulton, Peter	143,400	70,900	143,400	0	260	W 1			1- 15-11
207.082-2-1	Jones, Timothy P.	7,000	2,500	7,000	0	312	1			1- 38- 7
208.000-2-2	Julian, Rudolph W.	84,600	84,600	84,600	0	314	W 1			
218.059-1-3	Kahnle, Andrew W.	117,000	76,000	117,000	0	260	W 1			1- 17-14
218.083-1-25	Kaiser, James R.	151,500	95,900	151,500	0	260	W 1			1- 22- 7
195.000-4-9	Kavanagh, Philip A. Jr..	36,600	34,400	36,600	0	260	W 1			1- 39- 2
208.054-1-5	Kavanagh, Philip A. Sr..	33,000	24,600	33,000	0	270	W 1			1- 34- 5
208.054-1-6	Kavanagh, Tina L.	72,400	22,400	72,400	0	210	W 1			1- 4- 7
208.000-2-30	Keenan, Thomas	140,000	38,200	140,000	0	240	1			
218.004-4-23.1	Keller, Minnie E (Trust)	273,200	145,600	273,200	0	210	W 1			1- 18- 1
219.000-1-8	Kelson, Ronald	429,800	313,800	429,800	0	210	W 1			1- 31- 7
219.000-1-7	Kempton, Thomas J. III.	501,100	314,900	501,100	0	210	W 1			1- 18- 5
208.000-2-18	Kennedy, Joseph M.	329,700	87,200	329,700	0	210	W 1			
208.055-2-7	Kennedy, Walter	73,600	6,900	73,600	0	210	1			1- 32-14
229.000-2-12.2	Kennedy, William L.	52,600	28,100	52,600	0	210	1			
183.000-1-1	Kildare Club	1,607,300	1,601,600	1,607,300	0	910	1			1- 18- 7
229.000-3-11	Kindler, Peter A.	770,000	533,000	770,000	0	210	W 1			1-46-15.111
218.083-1-3	Klein, Patricia Marie	4,500	1,700	4,500	0	312	1			1- 31-13
218.004-1-13.1	Klein Family Irrevocable Trust	159,600	116,900	159,600	0	260	W 1			1- 18- 8
195.000-6-6	Knez, Mark E.	4,700	4,700	4,700	0	314	1			1- 6-15
Page Totals	Parcels		37	5,918,000	4,020,600	5,918,000				

Parcel Id	Name	2018	2019		Res Pct	Prp Cls	O C	R S S	T C	Account Nbr
		Total Av	Land Av	Total Av						
195.001-2-2	Knight, Gudrun	17,700	7,200	17,700	0	260	1			1- 40-15
196.000-1-4./1	Kohan, Michael	10,500	0	10,500	0	260	1			1- 30-11
219.000-2-9	Kornely, Michael W.	308,500	233,500	308,500	0	260	W 1			1- 35-12.3
218.004-5-8	Kranz, Joanne (Trustee)	170,000	93,700	170,000	0	260	W 1			1- 18-14
208.055-2-8	Kucipak, Jennifer J.	38,900	3,200	38,900	0	210	1			1- 22-15
195.000-6-3	Lalonde, Amy E.	32,500	10,200	32,500	0	210	1			1- 38- 3
195.000-6-4	LaLonde, Amy E.	129,500	33,200	129,500	0	240	1			1- 36-13
196.000-1-6./4	LaMere, Chris	8,400	0	8,400	0	260	1			
218.004-5-29.1	Lane, Patrick J.	289,000	141,100	289,000	0	260	W 1			1- 12- 4
195.001-2-9	Laplante, Phillip	18,500	8,700	18,500	0	260	1			1- 2-12
208.055-1-13	Laquay, Ethan	31,700	6,500	31,700	0	270	1			1- 35- 5
208.054-1-14.1	Laramee, Ronald F.	93,900	13,300	93,900	0	210	1			1- 20-10
208.054-1-17	Larose, Shane L.	1,000	1,000	1,000	0	311	1			1- 11-10
208.054-1-34	Larose, Shane L.	8,500	8,500	8,500	0	311	1			1- 7- 6
208.055-2-1	Larose, Shane L.	63,800	6,000	63,800	0	210	1			1- 26- 2
208.000-2-20	Laskin, Jon	330,000	179,500	330,000	0	210	W 1			
195.001-1-14	Lasseter, Robert	15,000	15,000	15,000	0	311	1			1- 40- 1
208.055-2-3	Lavassaur, Wayne	66,000	6,800	66,000	0	210	1			1- 20- 5
218.004-6-4	Lawson, Janet L.	164,500	94,500	164,500	0	260	W 1			1- 20- 7
218.004-6-5.12	Lawson, Janet L.	37,800	37,800	37,800	0	314	W 1			
218.004-6-40	Lawson, Janet L.	13,100	13,100	13,100	0	315	1			
207.082-1-11.21	Lemieux, Casey E.	162,800	10,200	162,800	0	210	1			1- 38-12
208.055-1-19	Lemieux, Joseph E. Jr.	58,700	3,900	58,700	0	210	1			1- 31-14
229.000-3-2.1	Levy, Carol R.	971,000	564,000	971,000	0	210	W 1			1-46-15.12
218.004-4-11.1	Lewis, Bruce	76,800	76,800	76,800	0	314	W 1			1- 26- 6
218.004-4-10.1	Lewis, Bruce H.	333,600	93,500	333,600	0	210	W 1			1- 19- 3
208.000-2-32	Lewis, Jack A.	300,000	30,900	300,000	0	210	1			
208.000-2-31	Lewis, Jack Alan	15,000	15,000	15,000	0	314	1			
195.001-2-22	Lewis, John S.	60,400	10,500	60,400	0	210	1			
195.001-2-24	Lewis, Stanley J.	6,900	6,900	6,900	0	311	1			
218.067-1-8	Lewis-Brown, Laura	165,500	94,500	165,500	0	260	W 1			1- 20-13
218.067-1-7	Lichtman Living Trust	309,000	130,500	309,000	0	210	W 1			1- 19-10
218.004-2-25	Licurse, Shelly S.	133,800	91,800	133,800	0	260	W 1			1- 2- 6
219.000-2-5	Living Life Right, LLC	307,900	237,700	307,900	0	260	W 1			1- 1- 4
219.000-3-5	LMart	258,200	198,900	258,200	0	260	W 1			1- 13-15
208.000-2-16	Lone, Salim	105,500	105,500	105,500	0	314	W 1			
229.000-2-3	Loon Island, LLC	35,000	35,000	35,000	0	314	W 1			1- 35-12PT

Parcel Id	Name	2018	2019		Res Pct	Prp Cls	O C	R S S	T C	Account Nbr
		Total Av	Land Av	Total Av						
229.000-2-4	Loon Island, LLC	20,000	20,000	20,000	0	314	W	1		1- 35-12PT
218.004-4-27	Lutters, Christina M Lamping	303,000	145,500	303,000	0	260	W	1		1- 33- 9
195.000-6-10./1	Lyme Adirondack Timberland	7,500	0	7,500	0	260		1		
182.000-1-6.1	Lyme Adirondack Timberland I	15,100	15,100	15,100	0	910		1		7002301
182.000-1-6.1/1	Lyme Adirondack Timberland I	9,200	0	9,200	0	312		1		
182.000-1-7.1	Lyme Adirondack Timberland I	133,900	133,900	133,900	0	910		1		7002401
182.000-1-8.1	Lyme Adirondack Timberland I	12,100	12,100	12,100	0	910		1		7002501
195.000-4-1	Lyme Adirondack Timberland I	20,100	20,100	20,100	0	910		1		7002601
195.000-4-3	Lyme Adirondack Timberland I	40,900	40,900	40,900	0	910	W	1		7002701
195.000-4-23.1	Lyme Adirondack Timberland I	117,300	111,200	117,300	0	910		1		7002801
195.000-4-36	Lyme Adirondack Timberland I	19,100	19,100	19,100	0	910		1		7003001
195.000-4-37.1	Lyme Adirondack Timberland I	43,300	43,300	43,300	0	910		1		7003101
195.000-4-38	Lyme Adirondack Timberland I	46,500	46,500	46,500	0	910		1		7003201
195.000-6-7.1	Lyme Adirondack Timberland I	176,600	176,600	176,600	0	910		1		7003301
195.000-6-8.1	Lyme Adirondack Timberland I	53,700	53,700	53,700	0	910		1		7003401
195.000-6-9.1	Lyme Adirondack Timberland I	49,900	49,900	49,900	0	910		1		7003501
195.000-6-10	Lyme Adirondack Timberland I	209,700	209,700	209,700	0	910		1		7003601
195.000-6-18	Lyme Adirondack Timberland I	96,100	96,100	96,100	0	910		1		7003701
195.000-6-19	Lyme Adirondack Timberland I	216,400	216,400	216,400	0	910		1		1- 28- 7
195.001-3-13	Lyme Adirondack Timberland I	6,600	6,600	6,600	0	314		1		7002901
207.000-4-19	Lyme Adirondack Timberland I	50,600	50,600	50,600	0	910		1		1- 28- 2
208.000-1-1.1/2	Lyme Adirondack Timberland I	3,900	0	3,900	0	260		1		1- 30-12
195.000-6-10./2	Lyme Adirondack Timberlands	8,200	0	8,200	0	260		1		
208.054-1-24	Lyndaker, David R.	28,100	6,200	28,100	0	270		1		9-999-12
218.067-1-14	Machata Revocable Living Trust	183,400	121,100	183,400	0	260	W	1		1- 23- 6
208.055-2-14	Maher, Judith A.	62,500	5,000	62,500	0	210		1		1- 20- 3
218.004-3-22	Maid, Richard J.	300,000	136,600	300,000	0	210	W	1		1- 39-15
218.004-3-17.1	Mandelbaum, Alison H.	227,900	158,000	227,900	0	260	W	1		1- 36- 9
207.083-1-30	Mandigo, Gregory P.	86,000	5,600	86,000	0	210		1		1- 33- 3.2
207.083-1-32	Mandigo, Gregory P.	5,700	5,700	5,700	0	314		1		
207.083-1-18.1	Mandigo, Sula(LU)	37,300	6,300	37,300	0	210		1		1- 21- 9
208.055-1-36	Martin, Jay	65,500	3,900	65,500	0	210		1		1- 34-12
208.000-2-9.1	Mascarenhas, Brendan S.	187,500	187,500	187,500	0	322	W	1		
229.000-3-10	Matt, Pamela G.	550,000	455,000	550,000	0	210	W	1		1-46-15.110
195.001-2-18	Mattis, John P.	51,700	8,700	51,700	0	270		1		1- 2- 2.1
195.001-2-19	Mattis, John P.	5,500	5,500	5,500	0	311		1		1- 2- 2.2
208.000-2-23	Mauer, Donald	152,200	152,200	152,200	0	322	W	1		

Parcel Id	Name	2018	2019		Res Pct	Prp Cls	O C	R S S	T C	Account Nbr
		Total Av	Land Av	Total Av						
208.000-2-22	Mauer, Donald G.	278,900	165,700	278,900	0	210	W	1		
219.000-3-1.2	McAnaney, Justin K.		7,500	7,500	0	314	W	1		
219.000-3-2	McAnaney, Justin K.	389,400	202,350	389,400	0	260	W	1		1- 21-10
207.082-3-12	McCluskey, Patrick	26,400	4,000	26,400	0	210		1		1- 23- 3
195.000-5-39	McCuen, Mark W.	5,600	5,600	5,600	0	311		1		1- 22- 5
195.001-1-8	McCuen, Mark W.	5,800	5,800	5,800	0	314		1		1- 22- 4.1
195.001-3-11	McCuen, Mark W.	44,200	14,000	44,200	0	210		1		1- 22- 6
195.001-3-12	McCuen, Mark W.	5,800	5,800	5,800	0	314		1		
219.000-2-3	McGinness, William J.	99,600	99,600	99,600	0	314	W	1		1- 41-10
219.000-2-4	McGinness, William J.	271,100	193,200	271,100	0	260	W	1		1- 41-11
218.004-1-21.1	McGrath, Gregory E.	245,000	142,400	245,000	0	260	W	1		1- 12- 7
218.083-1-13	McGrath, Gregory E.	1,700	1,700	1,700	0	314		1		1- 12- 8
218.059-1-1	McGuire, William R (LU)	200,500	94,500	200,500	0	260	W	1		1- 22- 9
208.063-1-7	McIntosh, Raymond E.	36,200	7,800	36,200	0	210		1		1- 41- 5
207.083-1-19	McIntosh, Sean A.	49,900	3,400	49,900	0	210		1		1- 14-14
207.083-1-20	McIntosh, Sean A.	3,100	3,100	3,100	0	311		1		1- 14- 9
218.059-1-5	McRoberts Revocable Trust	160,500	94,500	160,500	0	260	W	1		1- 23-12
218.083-1-9	McRoberts Revocable Trust	1,700	1,700	1,700	0	314		1		1- 23-13
208.000-2-17	Meissner, Klaus	88,900	88,900	88,900	0	314	W	1		
218.004-6-3	Mercier, Thomas R.	174,500	94,500	174,500	0	260	W	1		1- 12- 2
218.067-1-13	Merrill, Bruce W (LU)	177,000	122,400	177,000	0	260	W	1		1- 23- 8
218.004-5-26	Merrill, Keith W.	226,000	112,300	226,000	0	260	W	1		1- 39- 6
218.004-5-27	Merrill, Keith W.	148,500	113,900	148,500	0	260	W	1		1- 41-15
219.000-1-2	Merritt, Ralph E.	542,108	271,100	542,108	0	210	W	1		1- 17- 7
218.004-3-21	Meyland, Sarah J.	261,000	142,900	261,000	0	260	W	1		1- 36- 2
195.001-1-6	Milano, Alan David	12,400	12,400	12,400	0	311		1		1- 24- 2
219.000-3-4	Minnow, Pond Club	126,000	111,000	126,000	0	260	W	1		1- 24- 6
219.000-1-23.23	Minnow Pond, LLC	980,000	685,400	980,000	0	240	W	1		1-16-10.23
219.000-1-23.211	Minnow Pond, LLC	95,000	95,000	95,000	0	911	W	1		1-16-10.21
195.001-1-3	Miske, Frances R.	95,700	10,700	95,700	0	210		1		1- 42- 3
195.001-1-5	Miske, Frances R.	8,400	8,400	8,400	0	323		1		1- 2- 3
195.001-1-15	Miske, Frances R.	5,600	5,600	5,600	0	314		1		1- 1-11.1
195.001-1-16	Miske, Frances R.	7,200	7,200	7,200	0	311		1		1- 22- 8
195.001-1-18.1	Miske, Frances R.	7,900	7,900	7,900	0	323		1		1- 24- 7
228.000-4-2.1	Mitchell, Paul	182,600	154,300	182,600	0	260		1		1- 5-10
195.000-6-11.1	Mitchell, Paul J.	74,500	74,500	74,500	0	720		1		1- 13- 7.1
219.000-1-13	Monaco, Patrick	390,200	309,800	390,200	0	260	W	1		1- 24- 8

Parcel Id	Name	2018	2019		Res Pct	Prp CIs	O C	R S	T C	Account Nbr
		Total Av	Land Av	Total Av						
208.054-1-15	Monette, Lance	45,800	5,700	45,800	0	210	1			1- 37-10
195.001-2-15	Monroe, Garrick W.	95,400	14,200	95,400	0	210	1			1- 21- 2.12
195.000-5-26.11	Monroe, James J.	5,500	5,500	5,500	0	322	1			1- 21- 2. 2
195.001-2-25	Monroe, James J.	80,000	22,000	95,000	0	442	1			
195.001-3-1	Monroe, James J.	5,500	5,500	5,500	0	311	1			1- 21- 2.11
195.001-2-16	Monroe, Steven T.	5,000	5,000	5,000	0	311	1			1- 19-13
195.000-5-41	Monroe Living Trust	30,000	21,800	30,000	0	260	1			1- 3- 1
195.000-5-45	Monroe Living Trust	72,500	58,100	72,500	0	910	1			1- 24- 9
195.001-2-26	Motteram, Jo-Anne Moody	119,700	13,200	119,700	0	210	1			1- 37- 4
218.083-1-18	Mount Arab Preserve Assoc.	1,500	1,500	1,500	0	314	1			1- 17-10.2
195.001-2-14	Mousaw, Sonya J.	69,700	14,600	69,700	0	210	1			
218.004-4-26	Mt Arab Preserve Assoc Inc	2,500	2,500	2,500	0	314	W 1			1- 40- 3
218.083-1-26	Mt Arab Preserve Assoc Inc	1,000	1,000	1,000	0	314	1			
218.004-4-30	Mt Arab Preserve Assoc, Inc.	400	400	400	0	311	1			1- 24-11
218.083-1-20	Mt Arab Preserve Assoc., Inc.	9,000	9,000	9,000	0	314	W 1			1- 7- 3
218.004-5-17.1	Muccia, Daniel	197,100	139,900	197,100	0	260	W 1			1- 14- 5
207.083-1-6	Mullikin, Jenifer L.	53,000	5,300	53,000	0	210	1			1- 21- 8
195.001-1-17	Murtlow, Clifford D.	38,300	10,500	38,300	0	260	1			1- 1-11.2
195.000-5-46	MWF Adirondacks, LLC	133,000	133,000	133,000	0	911	1			700101
207.000-4-3.11	MWF Adirondacks, LLC	404,600	404,600	404,600	0	910	1			7006601
207.000-4-6.11	MWF Adirondacks, LLC	330,600	330,600	330,600	0	910	1			7006701
207.000-4-10	MWF Adirondacks, LLC	69,700	69,700	69,700	0	911	1			7000201
207.000-4-12	MWF Adirondacks, LLC	52,600	52,600	52,600	0	911	1			7000301
207.000-4-15.2	MWF Adirondacks, LLC	6,200	6,200	6,200	0	323	1			
207.000-4-17	MWF Adirondacks, LLC	92,100	92,100	92,100	0	911	1			7000401
208.000-1-7	MWF Adirondacks, LLC	161,700	161,700	161,700	0	911	1			7000501
218.000-4-1	MWF Adirondacks, LLC	36,900	36,900	36,900	0	911	1			7000601
218.000-4-2	MWF Adirondacks, LLC	97,900	97,900	97,900	0	911	1			7000701
218.000-4-3	MWF Adirondacks, LLC	95,500	95,500	95,500	0	911	1			7000801
218.000-4-9	MWF Adirondacks, LLC	174,400	174,400	174,400	0	911	1			7000901
218.000-4-9./2	MWF Adirondacks, LLC	5,000	0	5,000	0	260	1			
218.000-4-13	MWF Adirondacks, LLC	109,500	109,500	109,500	0	911	1			7001001
218.000-4-15	MWF Adirondacks, LLC	148,700	148,700	148,700	0	911	1			7001101
218.000-4-16	MWF Adirondacks, LLC	157,600	157,600	157,600	0	911	1			7001201
218.000-4-17	MWF Adirondacks, LLC	20,100	20,100	20,100	0	911	1			7001301
218.000-4-18	MWF Adirondacks, LLC	212,100	212,100	212,100	0	911	1			7001401
218.000-4-18./2	MWF Adirondacks, LLC	40,700	0	40,700	0	260	1			1-8-12

Page Totals	Parcels	37	3,180,800	2,638,900	3,195,800					
--------------------	----------------	----	-----------	-----------	-----------	--	--	--	--	--

Parcel Id	Name	2018	2019		Res Pct	Prp Cls	O C	R S	T C	Account Nbr
		Total Av	Land Av	Total Av						
218.000-4-18./3	MWF Adirondacks, LLC	9,900	0	9,900	0	260	1			1-8-12
218.000-4-19	MWF Adirondacks, LLC	142,000	142,000	142,000	0	911	1			7001501
218.000-4-20	MWF Adirondacks, LLC	64,900	64,900	64,900	0	911	1			7001601
218.000-4-21	MWF Adirondacks, LLC	176,200	176,200	176,200	0	911	1			7001701
218.000-4-24	MWF Adirondacks, LLC	110,400	110,400	110,400	0	911	1			7001801
218.000-4-27	MWF Adirondacks, LLC	141,000	141,000	141,000	0	911	1			7001901
218.000-4-28	MWF Adirondacks, LLC	240,000	240,000	240,000	0	911	1			7002001
218.000-4-28./2	MWF Adirondacks, LLC	15,000	0	15,000	0	260	1			1-8-10
218.000-4-29	MWF Adirondacks, LLC	155,400	155,400	155,400	0	911	1			7002101
218.004-3-38	MWF Adirondacks, LLC	11,300	11,300	11,300	0	911	1			7002201
218.004-5-19.1	Naylor, John F.	207,300	136,600	207,300	0	260	W 1			1- 24-14
182.000-1-15	New York State Reforestation	103,000	103,000	103,000	0	931	W 3			0441001
207.000-4-18.1	New York State Park	47,500	47,500	47,500	0	961	8			8- 44- 3
219.000-1-27	New York State Ref Adir Park	370,900	370,900	370,900	0	931	3			0380001
219.000-1-28	New York State Ref Adir Park	492,700	492,700	492,700	0	931	3			0390001
219.000-1-29	New York State Ref Adir Park	2,363,900	2,363,900	2,363,900	0	931	3			0400001
219.000-1-30	New York State Ref Adir Park	265,100	265,100	265,100	0	931	3			0410001
219.000-1-31	New York State Ref Adir Park	347,500	347,500	347,500	0	931	3			0420001
219.000-1-32	New York State Ref Adir Park	225,400	225,400	225,400	0	931	3			0430001
228.000-4-4	New York State Ref Adir Park	514,500	514,500	514,500	0	931	3			0270001
228.000-4-18	New York State Ref Adir Park	866,300	866,300	866,300	0	931	3			0280001
228.000-4-19	New York State Ref Adir Park	28,500	28,500	28,500	0	931	3			0360001
228.000-4-20	New York State Ref Adir Park	336,500	336,500	336,500	0	931	3			0350001
228.000-4-21	New York State Ref Adir Park	653,500	653,500	653,500	0	931	3			0340001
228.000-4-22	New York State Ref Adir Park	373,600	373,600	373,600	0	931	3			0290001
228.000-4-23	New York State Ref Adir Park	386,800	386,800	386,800	0	931	3			0190001
229.000-2-5	New York State Ref Adir Park	1,921,600	1,921,600	1,921,600	0	931	3			0300001
229.000-2-6	New York State Ref Adir Park	3,039,600	3,039,600	3,039,600	0	931	3			0310001
229.000-2-7	New York State Ref Adir Park	3,094,800	3,094,800	3,094,800	0	931	3			0320001
229.000-2-8	New York State Ref Adir Park	1,442,900	1,442,900	1,442,900	0	931	3			0330001
229.000-2-9	New York State Ref Adir Park	59,400	59,400	59,400	0	931	3			0370001
229.000-2-10	New York State Ref Adir Park	134,900	134,900	134,900	0	931	3			0210001
229.000-2-11	New York State Ref Adir Park	2,688,100	2,688,100	2,688,100	0	931	3			0200001
237.000-2-1	New York State Ref Adir Park	569,600	569,600	569,600	0	931	3			0150001
237.000-2-2	New York State Ref Adir Park	612,500	612,500	612,500	0	931	3			0140001
237.000-2-3	New York State Ref Adir Park	419,100	419,100	419,100	0	931	3			0130001
237.000-2-4	New York State Ref Adir Park	168,200	168,200	168,200	0	931	3			0160001
Page Totals	Parcels		37	22,799,800	22,704,200	22,799,800				

Parcel Id	Name	2018	2019		Res Pct	Prp Cls	O C	R S	T C	Account Nbr
		Total Av	Land Av	Total Av						
237.000-2-6	New York State Ref Adir Park	393,900	393,900	393,900	0	931	3			0170001
237.000-2-8	New York State Ref Adir Park	338,800	338,800	338,800	0	931	3			0180001
237.000-2-9	New York State Ref Adir Park	990,600	990,600	990,600	0	931	3			0250001
237.000-2-10	New York State Ref Adir Park	3,200	3,200	3,200	0	931	3			0260001
238.000-1-2	New York State Ref Adir Park	301,600	301,600	301,600	0	931	3			0220001
238.000-1-4	New York State Ref Adir Park	805,200	805,200	805,200	0	931	3			0110001
238.000-1-6	New York State Ref Adir Park	446,100	446,100	446,100	0	931	3			0120001
182.000-1-13	New York State Reforestation	53,600	53,600	53,600	0	931	W 3			#0440001
182.000-1-14	New York State Reforestation	81,400	81,400	81,400	0	931	W 3			#0480001
182.000-1-16	New York State Reforestation	103,400	103,400	103,400	0	931	W 3			0510001
182.000-2-4.1	New York State Reforestation	36,400	36,400	36,400	0	931	W 3			#0450001
195.000-6-20	New York State Reforestation	56,200	56,200	56,200	0	931	W 3			#0460001
195.000-6-21	New York State Reforestation	94,100	94,100	94,100	0	931	W 3			0461001
207.000-4-6.21	New York State Reforestation	411,800	411,800	411,800	0	931	3			0520001
207.000-4-11	New York State Reforestation	5,600	5,600	5,600	0	931	3			0431001
208.000-1-14.5	New York State Reforestation	8,500	8,500	8,500	0	314	W 3			0500001
208.000-1-16	New York State Reforestation	84,900	84,900	84,900	0	931	W 3			#0470001
208.000-1-18	New York State Reforestation	171,800	171,800	171,800	0	931	W 3			
208.054-1-1	New York State Reforestation	1,500	1,500	1,500	0	910	3			0490001
228.000-4-6	New York State Reforestation	118,300	118,300	118,300	0	931	3			0250302
228.000-4-9	New York State Reforestation	2,100	2,100	2,100	0	931	3			0250251
228.000-4-12	New York State Reforestation	100	100	100	0	931	3			0235001
228.000-4-14.11	New York State Reforestation	119,800	119,800	119,800	0	931	3			0250501
228.000-4-15.11	New York State Reforestation	360,800	360,800	360,800	0	910	3			261001
228.000-4-16	New York State Reforestation	118,700	118,700	118,700	0	931	3			0230001
228.000-4-17	New York State Reforestation	1,720,800	1,720,800	1,720,800	0	931	3			0240001
228.000-4-24	New York State Reforestation	127,400	127,400	127,400	0	931	3			0250101
228.000-4-25	New York State Reforestation	185,900	185,900	185,900	0	931	W 3			0250203
229.000-2-1.21	New York State Reforestation	237,300	237,300	237,300	0	910	W 3			0221001
229.000-2-13	New York State Reforestation	1,127,100	1,127,100	1,127,100	0	931	W 3			0432001
237.000-2-5	New York State Reforestation	5,900	5,900	5,900	0	931	3			0171001
237.000-2-7	New York State Reforestation	11,800	11,800	11,800	0	931	3			0161001
238.000-1-1	New York State Reforestation	188,100	188,100	188,100	0	931	W 3			0181001
238.000-1-3.1	New York State Reforestation	1,111,400	1,111,400	1,111,400	0	931	W 3			0191001
238.000-1-5.1	New York State Reforestation	317,700	317,700	317,700	0	911	3			1- 16- 9
238.000-1-5.2	New York State Reforestation	13,400	13,400	13,400	0	931	W 3			0111001
368.000-5	New York State Transition Assm	0	0	0	0	993	3			
Page Totals	Parcels	37	10,155,200	10,155,200	10,155,200					

Parcel Id	Name	2018	2019		Res Pct	Prp Cls	O C	R S	T C	Account Nbr
		Total Av	Land Av	Total Av						
368.000-6	New York State Transition Assm	0	0	0	0	993		3		
368.000-7	New York State Transition Assm	0	0	0	0	993		3		
368.000-8	New York State Transition Assm	0	0	0	0	993		3		
218.004-1-28	Newman, Austin C 993	162,300	116,300	162,300	0	260	W	1		1- 25- 2
218.083-1-2	Newman, Florence (993 Trust)	1,700	1,700	1,700	0	311		1		1- 32- 9
218.004-1-27	Newman Revocable 1993 Trust, Austin C.	159,000	117,700	159,000	0	260	W	1		1- 32- 8
208.000-1-15	Niagara Mohawk Power Corp	68,420	68,420	68,420	0	882	W	6 R		6- 43- 4
208.054-1-31.2	Niagara Mohawk Power Corp	1,100,000	11,500	1,100,000	0	880		8		
208.055-1-3./1	Niagara Mohawk Power Corp	223,828	0	223,828	0	872		6 R		
208.055-1-3./2	Niagara Mohawk Power Corp	11,645	0	11,645	0	871		6 R		208.055-1-3
555.009-25-1	Niagara Mohawk Power Corp	2,282,557	0	2,405,682	0	861		5 R		5- 45- 2
668.000-9999-132.350/1001	Niagara Mohawk Power Corp	396,954	0	396,954	0	882		6 R		
668.000-9999-132.350/1021	Niagara Mohawk Power Corp	1,451,884	0	1,451,884	0	882		6 R		
668.000-9999-132.350/1031	Niagara Mohawk Power Corp	762,607	0	762,607	0	882		6 R		
668.000-9999-132.350/1881	Niagara Mohawk Power Corp	707,145	0	707,145	0	884		6 R		6- 43- 3
195.000-6-1	Nielsen, Ronald S.	25,700	9,300	25,700	0	210		1		1- 25- 1
207.083-1-25	North, Haile E.	3,000	3,000	3,000	0	311		1		1- 15- 6
207.083-1-26	North, Haile E.	37,300	3,000	37,300	0	210		1		1- 11- 7
207.000-4-16	North, John W.	85,900	85,900	85,900	0	911		1		1- 25-12
207.083-1-10	North, John W.	1,700	1,700	1,700	0	311		1		9-999-16
207.083-1-13	North, John W.	104,500	7,800	104,500	0	210		1		1- 25-11
207.000-4-14	North, John R & Sons	82,500	9,500	82,500	0	449		1		1- 46- 3
207.000-4-13.111	North, Raymond S.	11,000	11,000	11,000	0	910		1		1- 33- 3.1
207.000-4-15.1	North, Raymond S.	2,800	2,800	2,800	0	323		1		1- 43- 1
207.083-1-11.1	North, Raymond S.	5,400	3,300	5,400	0	312		1		1- 26- 1
207.083-1-15.11	North, Raymond S.	3,000	3,000	3,000	0	311		1		1- 25-14
207.083-1-17	North, Raymond S.	70,600	4,300	70,600	0	210		1		1- 25-15
182.000-1-9.1/1	Olney, John	11,500	0	11,500	0	260		1		
208.055-1-23	One Way United Charitable	66,000	5,400	66,000	0	210		1		1- 7-12
195.000-6-13	Otetiana Boy Scout Council	6,400	6,400	6,400	0	314		1		1- 26- 4
195.000-6-14.1	Otetiana Boy Scout Council	9,500	9,500	9,500	0	911		8		8- 46- 6
195.000-6-14.2	Otetiana Boy Scout Council	79,000	79,000	79,000	0	910		8		7006301
207.000-4-1	Otetiana Boy Scout Council	3,792,285	2,084,465	3,792,285	0	583		8		7006401
207.000-4-2	Otetiana Boy Scout Council	296,600	237,600	296,600	0	583		8		7006501
208.055-2-23	Palermo, Michael J.	56,800	5,000	56,800	0	210		1		1- 11- 6
229.000-3-3.1	Paradise Point Lake House,LLC	775,000	480,600	775,000	0	260	W	1		1-46-15.13
229.000-3-14	Paradise Point Roadowners	1,500	1,500	1,500	0	311		1		1-46-15.114

Parcel Id	Name	2018	2019		Res Pct	Prp Cls	O C	R S	T C	Account Nbr
		Total Av	Land Av	Total Av						
195.000-4-7	Parent, Roy F.	88,100	73,100	173,100	0	210	W	1		1- 26- 9
207.082-3-8	Parrotte, Brian L.	3,300	3,300	3,300	0	311		1		1- 26-11
195.000-6-15	Parsons, Richard L.	281,500	137,000	281,500	0	210	W	1		1- 3-14
219.000-1-20.11	Patten, Bernard	505,700	372,800	505,700	0	210		1		1- 18-12
228.000-4-8	Patzwahl, Scott D.	50,100	39,100	50,100	0	260	W	1		1- 31- 2
228.000-4-10	Patzwahl, Scott D.	123,100	104,500	123,100	0	260	W	1		1- 31- 3
218.004-3-8.1	Paul E Stringer Trust	246,500	144,600	246,500	0	260	W	1		1- 36- 8
218.004-1-25	Peabody, Michael	183,800	140,900	183,800	0	260	W	1		1- 35-15
208.054-1-8	Peets, Michael	14,500	14,500	14,500	0	314	W	1		1- 31- 4
208.054-1-7	Peets, Rita L (LU)	46,100	14,600	46,100	0	260	W	1		1- 31- 5
219.000-2-8	Peterson, Eric M.	336,100	284,100	336,100	0	260	W	1		1- 35-12.3
207.083-1-15.12	Pickering, Kevin	67,900	6,300	67,900	0	210		1		
208.054-1-13	Pickering, Linda	53,400	5,000	53,400	0	210		1		1- 3- 9
208.054-1-20	Pickering, Linda	6,400	6,400	6,400	0	311		1		1- 18- 6
208.055-1-5	Pickering, Marvin R. Jr..	60,400	5,600	60,400	0	210		1		1- 31- 9
208.055-1-6	Pickering, Marvin R Sr. (LU)	36,500	5,500	36,500	0	210		1		1- 31-10
208.055-1-11	Pickering, Neil	66,700	6,600	66,700	0	210		1		1- 35- 2
208.054-1-28	Piercefield Cemetery	4,100	4,100	4,100	0	695		8		8- 46-12
218.000-4-23	Piercefield Conservators Ltd	132,100	132,100	132,100	0	910		1		1- 40- 5
208.055-2-6	Piercefield Vol Fire Dept	130,200	5,100	130,200	0	662		8		8- 46- 4
208.055-2-17	Pilger, Charles	50,400	7,800	50,400	0	210		1		1- 21- 6
195.000-6-12.1	Pilger, Charles D.	124,300	11,600	124,300	0	210		1		1- 22- 3.1
208.054-1-25	Pilger, Charles D.	34,100	7,700	34,100	0	210		1		1- 32- 2
208.054-1-32	Pilger, Charles D.	5,700	5,700	5,700	0	311		1		1- 32- 1
208.055-1-38	Poirier, Donna	80,100	8,000	80,100	0	210		1		1- 34-10
208.055-1-14	Poirier, Donna M.	20,600	7,300	20,600	0	449		1		1- 34- 8
229.000-3-1	Pozzi, David	757,100	561,500	757,100	0	210	W	1		8- 46-15.11
218.004-6-10	Prall, Rhys	147,000	94,500	147,000	0	260	W	1		1- 4- 5
195.001-1-4	Presbyterian Church	106,000	106,000	106,000	0	620		8		8- 46-13
195.001-1-4./1	Presbyterian Church	16,500	0	16,500	0	620		8		
208.063-1-8.11	Proulx, Skyler	74,400	7,700	74,400	0	220		1		1- 25- 9
208.055-2-22	Pryce, Karlton P.	31,000	5,000	31,000	0	210		1		1- 33-15
218.004-1-6.1	Puleo, Thomas & Shirley	165,500	138,100	165,500	0	260	W	1		1- 31-15
218.083-1-12	Puleo, Thomas & Shirley	4,600	1,700	4,600	0	312		1		1- 38- 2
208.000-1-5.231	Racquette Flow Corporation	11,600	11,600	11,600	0	314	W	1		
218.004-3-16	Randolph Trust, Patricia D.	240,600	151,200	240,600	0	260	W	1		1- 32- 3
208.055-1-4	Reandeau, Patricia	26,600	7,700	26,600	0	210		1		1- 20- 4

Parcel Id	Name	2018	2019		Res Pct	Prp Cls	O C	R S	T S	Account Nbr
		Total Av	Land Av	Total Av						
208.055-2-15	Reandeau, Patricia	67,900	6,100	67,900	0	210	1			1- 32- 5
208.055-2-16	Reandeau, Patricia	2,800	2,800	2,800	0	311	1			9-999-14
218.000-4-4	Rebekah Huckle Trust	12,400	12,400	12,400	0	911	1			1- 37- 5
218.000-4-5	Rebekah Huckle Trust	25,400	25,400	25,400	0	911	1			1- 37- 6
218.000-4-12	Rebekah Huckle Trust	5,800	5,800	5,800	0	911	1			1- 37- 7
218.000-4-14	Rebekah Huckle Trust	63,500	63,500	63,500	0	911	1			1- 37- 8
195.000-4-39	Reid, Laura J.	18,000	18,000	18,000	0	910	1			1- 2-13
195.000-6-2	Reid, Laura J.	5,900	5,900	5,900	0	311	1			1- 2-15
195.000-6-5	Reid, Laura J.	217,200	23,100	217,200	0	210	1			1- 2-14
218.004-3-9	Reiff, Daniel D (LU)	122,000	94,200	122,000	0	260	W	1		1- 32- 7
219.000-1-23.221	Restifo Family Camp Rev Trust	1,140,500	783,900	1,140,500	0	260	W	1		1-16-10.22
208.054-1-4	Rice, Corrennia	16,100	16,100	16,100	0	311	W	1		1- 37- 3
195.001-1-13	Riley, Richard	85,500	10,500	85,500	0	210	1			1- 20-15.1
218.067-1-6	Rinde, Maureen E.	145,400	94,500	145,400	0	260	W	1		1- 4- 9
196.000-1-3./1	Robare, Fred	9,500	0	9,500	0	260	1			
208.055-1-18	Robare, Fredrick	42,000	5,700	42,000	0	210	1			1- 42- 6
218.004-3-11	Rockefeller, Lisa P.	229,000	130,500	150,000	0	260	W	1		1- 22-13
218.004-3-15	Rockefeller, Lisa P.	158,000	94,500	158,000	0	260	W	1		1- 1- 2
218.004-3-12.1	Rockefeller Mt Arab Property	283,000	161,000	283,000	0	260	W	1		1- 32-13
208.055-2-25	Rosentreter, Stella	23,200	4,000	23,200	0	210	1			1- 15- 3
195.001-2-12	Rouselle, William	3,400	3,400	3,400	0	311	1			
195.001-2-13	Rouselle, William	88,000	8,700	88,000	0	210	1			1- 10-14
218.004-2-26	Rouvell, Marcia	173,400	113,600	173,400	0	260	W	1		1- 14-15
218.083-1-8	Rouvell, Marcia	21,700	1,700	21,700	0	312	1			1- 15- 1
218.004-4-20.1	Rowland, George R. Jr..	130,800	89,800	130,800	0	260	W	1		1- 12- 1.1
208.063-1-31.3	Rubinstein, Gabriel	25,500	15,000	25,500	0	270	1			1- 11-13.3
208.000-2-7	Ruch, Dave	182,700	85,300	182,700	0	210	W	1		
208.000-1-3./3	Rummel, Don	8,200	0	8,200	0	260	1			
207.082-3-5	Ruskouski, John	46,500	3,900	46,500	0	210	1			1- 42-11
207.083-1-4.1	Rust, Angela	15,000	5,700	15,000	0	210	1			1- 35-13
207.083-1-5	Rust, Jay J.	47,400	4,300	47,400	0	210	1			1- 13- 1
207.083-1-12	Rust, Maynard A.	47,600	7,000	47,600	0	210	1			1- 33-12
238.000-1-3.2	Ryder, John K. Jr.	1,003,400	630,000	1,003,400	0	260	W	1		1-14-4.2
182.000-1-1	S Timber, LLC	164,500	164,500	164,500	0	910	1			7004001
182.000-1-2	S Timber, LLC	153,600	153,600	153,600	0	910	1			7004101
182.000-1-3	S Timber, LLC	77,300	77,300	77,300	0	910	1			7004201
182.000-1-4	S Timber, LLC	87,900	87,900	87,900	0	910	1			7004301

Parcel Id	Name	2018	2019		Res Pct	Prp Cls	O C	R S	T C	Account Nbr
		Total Av	Land Av	Total Av						
182.000-1-5.11	S Timber, LLC	172,200	172,200	172,200	0	910	1			7004401
182.000-1-6.31	S Timber, LLC	89,300	89,300	89,300	0	910	1			7004501
182.000-1-8.31	S Timber, LLC	45,800	45,800	45,800	0	910	1			7004601
182.000-1-9.1	S Timber, LLC	58,900	58,900	58,900	0	910	1			7004701
182.000-1-10.31	S Timber, LLC	200,600	200,600	200,600	0	910	1			7004801
182.000-1-11.31	S Timber, LLC	657,600	657,600	657,600	0	910	1			7004901
182.000-1-12.1	S Timber, LLC	594,700	594,700	594,700	0	910	1			7005001
195.000-7-1	S Timber, LLC	6,600	6,600	6,600	0	910	1			7005101
196.000-1-1	S Timber, LLC	183,900	177,900	183,900	0	910	1			1- 27-11
196.000-1-2	S Timber, LLC	242,000	242,000	242,000	0	910	1			7005501
196.000-1-3	S Timber, LLC	266,000	266,000	266,000	0	910	1			7005601
196.000-1-4.1	S Timber, LLC	218,900	218,900	218,900	0	910	1			7005701
196.000-1-5	S Timber, LLC	93,100	93,100	93,100	0	910	1			7005201
196.000-1-6	S Timber, LLC	100,300	100,300	100,300	0	910	1			7005301
208.000-1-1.131	S Timber, LLC	10,700	10,700	10,700	0	910	1			7005801
208.000-1-2.1	S Timber, LLC	190,700	190,700	190,700	0	910	1			7005901
208.000-1-3	S Timber, LLC	264,900	264,900	264,900	0	910	1			7006001
208.000-1-4.12	S Timber, LLC	42,600	42,600	42,600	0	910	1			7006101
208.000-1-5.21	S Timber, LLC	53,700	53,700	53,700	0	910	1			7006201
218.004-4-22	Sanders, Alan D.	245,000	136,900	245,000	0	260	W	1		1- 25-10
218.004-1-14	Sapp, Ingeborg Beyer	105,300	105,300	105,300	0	314	W	1		1- 1- 1
218.004-1-31.1	Sapp, Randolph	166,800	118,800	166,800	0	260	W	1		1- 34- 4
218.083-1-7	Sapp, Randolph	1,700	1,700	1,700	0	314		1		1- 19- 5
218.004-1-30.1	Sapp, Randolph B.	198,900	140,300	198,900	0	260	W	1		1- 34- 1
218.083-1-14	Sapp, Randolph B.	3,200	1,700	3,200	0	312		1		1- 34- 3
208.055-2-21	Sarazen, Gina	53,100	5,000	53,100	0	210		1		1- 9-13
208.055-2-5	Sarazen, Leo E.	69,900	7,600	69,900	0	210		1		1- 34- 6
195.001-2-17	Sattler, David	46,000	10,700	46,000	0	210		1		1- 38- 6
208.000-2-27	Savage, James M.	376,900	147,600	376,900	0	210	W	1		
195.001-1-11	Savage, Lynette S.	17,100	8,500	17,100	0	270		1		1- 4- 8
195.001-1-9	Savage, Michael G.	4,600	4,600	4,600	0	314		1		
195.001-1-10	Savage, Michael G.	54,900	11,200	54,900	0	260		1		1- 26- 3
219.000-1-18	Sayles Revocable Trust	393,400	317,000	393,400	0	210	W	1		1- 26- 8
195.001-2-8	Scanlon (Estate), Wayne	19,100	6,500	19,100	0	210		1		1- 41- 2
208.000-1-14.1	Schoch, William F.	102,400	102,400	102,400	0	322	W	1		
218.004-3-4	Schoonmaker, John B (Trustee)	422,100	277,800	422,100	0	260	W	1		1- 34-13
195.001-1-2	Schwab, Jess E.	12,400	12,400	12,400	0	311		1		1- 36-11

Page Totals	Parcels	37	5,785,300	4,902,500	5,785,300					
--------------------	----------------	----	-----------	-----------	-----------	--	--	--	--	--

Parcel Id	Name	2018	2019		Res Pct	Prp Cls	O C	R S	T C	Account Nbr
		Total Av	Land Av	Total Av						
208.000-1-4.22	Scranton, Richard M.	31,600	31,600	31,600	0	311	1			
219.000-1-22	Sempowski, John	443,100	313,600	443,100	0	210	W	1		1- 18-10
218.004-1-9	Shanly, John R (LU)	96,500	45,900	96,500	0	260	W	1		1- 23- 5
218.004-5-21	Shipton, Lawrence	228,700	145,600	228,700	0	260	W	1		1- 36- 4
218.083-1-19	Shipton, Lawrence	900	900	900	0	314	1			1- 17-10.1
208.000-2-5	Shone, June S.	212,900	89,600	212,900	0	210	W	1		
208.055-1-7	Shumway, Ann	37,400	5,500	37,400	0	210	1			1- 20- 2
208.055-2-11	Shumway, Raymond	4,600	4,600	4,600	0	311	1			
208.055-2-12	Shumway, Raymond D.	149,400	9,400	149,400	0	210	1			
208.055-1-8	Shumway, Susan M.	40,700	6,100	40,700	0	210	1			1- 35- 1
229.000-3-13.1	Siegel Real Property Trust	1,268,500	561,000	1,268,500	0	210	W	1		1-46-15.113
207.082-3-10	Silliman Irrevocable Family	5,400	2,400	5,400	0	312	1			1- 19-11
218.000-4-11.1	Silliman Irrevocable Family	165,400	165,400	165,400	0	911	1			1- 35-11
218.004-3-34	Silvester, Terry R.	120,200	120,200	120,200	0	314	W	1		1- 17- 9
218.004-3-35	Silvester, Terry R.	562,800	229,350	562,800	0	210	W	1		1- 32- 4
218.004-3-36	Silvester, Terry R.	143,900	143,900	143,900	0	314	W	1		1- 24- 3
* 219.000-2-1.11	Simmons Family Limited	380,100	380,100	380,100	0	322	W	1		1- 35-12.1
219.000-2-1.111	Simmons Family Limited		536,400	536,400	0	322	W	1		1- 35-12.1
* 219.000-2-1.113	Simmons Family Limited		1	1	0	314	1			
208.055-2-24	Simonson, Robert A. Jr.	35,900	5,000	35,900	0	210	1			1- 31- 8
208.000-2-8	Sipher, Donald	285,000	106,600	285,000	0	210	W	1		
208.000-2-15	Skorik, Richard A.	182,800	78,100	182,800	0	210	W	1		
555.020-25-1	Slic Network Solutions Inc	255,792	0	53,808	0	836	5			
668.000-9999-701.360/1881	SLIC Network Solutions, Inc		0	197,141	0	836	6			
195.001-2-6	Smith, Gary Lee	34,400	6,500	34,400	0	210	1			1- 41- 1.1
218.004-1-1	Smith, John S. Jr.	221,300	135,000	221,300	0	260	W	1		1- 38- 1
218.083-1-17	Smith, John S. Jr.	1,700	1,700	1,700	0	314	1			1- 23- 7
182.000-2-1	Smith Island Family Trust	57,600	52,400	57,600	0	260	W	1		1- 4-10
208.063-1-34.2	Snide, Kyle E.	32,200	8,500	32,200	0	270	1			1-25-5/1
196.000-1-4.1/1	Snyder, Glen W.	11,400	0	11,400	0	260	1			
218.004-3-33	Snye, Thomas N.	148,500	121,500	148,500	0	210	W	1		1- 35- 3
195.000-5-8	Sorensen, Ronald L.	112,500	18,300	112,500	0	240	1			1- 4-14
208.000-1-4.21	Spoor, Robert C. Jr.	121,500	42,600	121,500	0	210	1			
208.000-2-1	Sroka, Robert	165,600	85,600	165,600	0	210	W	1		
207.082-1-12	St Lawrence County	4,800	4,800	4,800	0	311	1			
218.004-6-7.1	Stauffer , Martha E (Trust)	218,400	108,700	218,400	0	210	W	1		1- 39-14
218.004-5-22.2	Stinebrickner, Todd R.	250,500	145,900	250,500	0	210	W	1		
Page Totals	Parcels	35	5,651,892	3,332,650	6,183,449					

Parcel Id	Name	2018	2019		Res Pct	Prp Cls	O C	R S	T S	Account Nbr
		Total Av	Land Av	Total Av						
196.000-1-6./3	Stoddard, Steve	5,000	0	5,000	0	260	1			
218.004-4-17.12	Stone, Michael R.	132,300	132,300	132,300	0	314	W	1		
218.004-3-24	Stradling, James Garrison	285,000	143,300	285,000	0	260	W	1		1- 17-12
208.055-1-15	Striney, Ghislaine	25,900	4,800	25,900	0	210		1		1- 42- 4
208.055-2-29	Striney, Ghislaine	35,100	5,000	35,100	0	210		1		1- 21- 5
208.000-1-14.3	Studley, Patrick D.	108,480	108,480	108,480	0	322	W	1		
218.004-3-37	Stults, Charles S. III.	267,400	122,900	267,400	0	260	W	1		1- 24- 4
195.000-5-30.1	Sylvester, Michael J.	8,800	8,800	8,800	0	311		1		1- 10- 3
208.054-1-26	Tarbox, Stanley (LU)	4,300	2,000	4,300	0	312		1		1- 37-12
208.054-1-27	Tarbox, Stanley (LU)	16,900	10,500	16,900	0	312		1		1- 37-11
195.001-1-19	Tarbox (Estate), Lola	1,700	1,700	1,700	0	314		1		1- 37-14
208.063-1-37.2	Tessier, Scott G.	87,800	10,000	87,800	0	210		1		
195.000-5-35	Therault, John W Sr. & etal	10,800	10,800	10,800	0	311		1		1- 38- 5
195.001-3-3	Thirsty Moose ADK, LLC	243,500	17,600	243,500	0	421		1		
229.000-3-4	Thomas, David F.	970,000	532,800	970,000	0	280	W	1		1-46-15.14
229.000-3-7	Thomas, David F.	589,000	589,000	589,000	0	314	W	1		1-46-15.17
207.082-1-10.2	Thomas, Mervin	71,300	9,900	71,300	0	210		1		1- 38- 8.2
207.082-1-10.1	Thomas, Sydney W(LU)	12,500	8,700	12,500	0	270		1		1- 38- 8.1
218.004-1-17.1	Throop, Medville J.	156,100	119,300	156,100	0	260	W	1		1- 39- 4
218.083-1-5	Throop, Medville J.	1,700	1,700	1,700	0	314		1		1- 39- 3
195.001-1-18.2	Tini Time Sportsman's Club Inc	1,000	1,000	1,000	0	323		1		
195.001-1-7	Tini Time Sportsman's Club,Inc	39,900	9,100	39,900	0	210		1		1- 14-13
207.000-4-13.12	Town of Piercefield	8,800	8,800	8,800	0	910		8		
208.000-1-5.1	Town Of Piercefield	9,900	9,900	9,900	0	851		8		1- 28- 6
208.055-1-2	Town Of Piercefield	25,100	24,500	25,100	0	560	W	8		1- 46- 1
208.055-2-9	Town Of Piercefield	305,000	8,300	305,000	0	652		8		8- 46- 5
208.055-2-18	Town of Piercefield	20,600	20,600	20,600	0	314	W	8		1- 33- 7
208.055-2-19	Town Of Piercefield	98,900	5,400	98,900	0	822		8		
208.063-1-37.1	Town of Piercefield	200	200	200	0	311		8 R		1-11-13.11
208.063-2-9	Town Of Piercefield	500	500	500	0	822		8		
195.000-6-11.2	Town of Tupper Lake	18,400	18,400	18,400	0	720		1		1- 13- 7.2
218.004-5-23.1	Townsend, Michael C.	215,500	143,300	215,500	0	260	W	1		1- 39- 8
208.054-1-30	Trudeau, Jeffery W.	145,800	14,600	145,800	0	210		1		1- 33- 4.2
208.054-1-29	Trudeau , Jill (LU)	109,300	13,600	109,300	0	270		1		1- 33- 4.1
218.004-5-5.1	Tuggle, Colin J.	155,000	146,900	155,000	0	312	W	1		1- 39-11
195.000-4-18	Turner, Victor	163,500	27,300	163,500	0	210		1		1- 1-10
195.001-2-10	Turner, Victor	3,000	3,000	3,000	0	311		1		1- 12- 5

Parcel Id	Name	2018	2019		Res Pct	Prp Cls	O C	R S	T C	Account Nbr
		Total Av	Land Av	Total Av						
195.001-2-27	Turner, Victor	4,100	4,100	4,100	0	910	1			
229.000-2-12.1	Twin Peaks Preserve, LLC	106,900	106,900	106,900	0	910	1			
218.004-3-1	Vandenburgh, Herman H.	119,400	94,600	119,400	0	260	W	1		1- 39-13
219.000-1-16	Vanhorn, Peter B.	300,600	300,600	300,600	0	322	W	1		1- 18- 4
208.055-2-27	Varden, Keith	38,700	6,000	38,700	0	210		1		1- 26-10
555.008-25-1	Verizon New York Inc	187,606	0	174,717	0	866		5		5- 45- 1
668.000-9999-631.900/1881	Verizon New York Inc	75,248	0	75,248	0	836		6		6- 43- 2. 1
229.000-3-12	Veterans Mountain	1,425,600	577,000	1,425,600	0	210	W	1		1-46-15.112
182.000-1-5.11/1	Vine, William	16,600	0	16,600	0	260		1		1- 28-14
195.000-5-43	Vine, William Sr (Etal)	12,100	6,600	12,100	0	260		1		1- 4-15
219.000-1-17	Wallace, P Woodbridge	487,700	306,100	487,700	0	210	W	1		1- 18- 3
196.000-1-4.1/5	Walrath, James	8,000	0	8,000	0	260		1		
195.001-3-4	Walsemann, Bryan	68,700	9,500	68,700	0	210		1		1- 13- 2
208.000-2-11	Walsh, Dennis J.	304,200	106,700	304,200	0	210	W	1		
218.004-1-10.1	Waltz, Keith N (LU) II.	220,000	142,300	220,000	0	260	W	1		1- 40- 7
218.083-1-10	Waltz, Keith N (LU) II.	5,600	1,700	5,600	0	312		1		1- 12-10
208.063-1-31.2	Ward, Paul M.	75,100	9,800	75,100	0	210		1		1- 11- 13.2
229.000-2-14.1	Warren Point LLC	2,500	2,500	2,500	0	311		1		
218.004-3-40	Waters, Brian S.	200,500	144,900	192,160	0	260	W	1		1- 40- 9
208.054-1-23	Webber, Colyn	64,700	9,000	64,700	0	210		1		1- 23- 2.2
218.004-4-28	Weber, Charles D (LU)	443,000	205,300	443,000	0	260	W	1		1- 40-11
208.055-1-35	Whitman, Cory	22,200	5,000	22,200	0	270		1		1- 19-15
218.004-1-26	Whitney, James L.	176,000	117,700	176,000	0	260	W	1		1- 36- 1
207.082-3-6	Wilber, Scott	81,400	6,600	81,400	0	210		1		1- 42- 1
207.082-3-7	Wilber, Scott	3,000	2,000	3,000	0	312		1		1- 25- 4
195.001-2-3	Wilbur, Harold C (Etal)	10,900	6,200	10,900	0	270		1		1- 24- 1
195.001-2-4.1	Wilkins, William J.	99,800	21,800	99,800	0	210		1		1- 40-13.2
207.083-1-27	Wilson, Joseph W. Jr.	41,400	3,600	41,400	0	210		1		1- 7-15
208.054-1-9	Wituszynski, Mark M.	14,500	14,500	14,500	0	314	W	1		1- 40-14
229.000-2-2	Woodcliff Ridge, LLC	30,000	30,000	30,000	0	314	W	1		1- 35-12PT
229.000-4-2	Woodcliff Ridge, LLC	1,340,000	460,200	1,340,000	0	240	W	1		
219.000-1-15	Yabroudy, George	439,110	311,100	439,110	0	210	W	1		1- 41- 9
195.000-5-44	Zahn, Carl C.	19,400	9,100	19,400	0	260		1		1- 41-13
208.062-1-1	Zelinski, Roger	8,400	8,400	8,400	0	311		1		1- 33- 2

Parcel Id	Name		2018 Total Av	----- Land Av	2019 ----- Total Av	Res Pct	Prp Cls	O C	R S	T S	C	Account Nbr
219.000-2-1.112	Zumpano, Tara Joelle			53,500	53,500	0	314	1				
Town Totals	Parcels	735	137,290,969	88,951,232	138,441,428							
Town Grand Totals	Parcels	735	137,290,969	88,951,232	138,441,428							
Report Totals	Parcels	735	137,290,969	88,951,232	138,441,428							

Parcel Id	Name	2018	2019		Res Pct	Prp Cls	O C	R S	T C	Account Nbr
		Total Av	Land Av	Total Av						
182.000-1-1	S Timber, LLC	164,500	164,500	164,500	0	910	1			7004001
182.000-1-2	S Timber, LLC	153,600	153,600	153,600	0	910	1			7004101
182.000-1-3	S Timber, LLC	77,300	77,300	77,300	0	910	1			7004201
182.000-1-4	S Timber, LLC	87,900	87,900	87,900	0	910	1			7004301
182.000-1-4./1	Hutchins, Dale	16,300	0	16,300	0	260	1			
182.000-1-5.11	S Timber, LLC	172,200	172,200	172,200	0	910	1			7004401
182.000-1-5.11/1	Vine, William	16,600	0	16,600	0	260	1			1- 28-14
182.000-1-5.11/2	Ellis Brook Camp	20,800	0	20,800	0	260	1			1- 29- 3
182.000-1-6.1	Lyme Adirondack Timberland I	15,100	15,100	15,100	0	910	1			7002301
182.000-1-6.1/1	Lyme Adirondack Timberland I	9,200	0	9,200	0	312	1			
182.000-1-6.31	S Timber, LLC	89,300	89,300	89,300	0	910	1			7004501
182.000-1-7.1	Lyme Adirondack Timberland I	133,900	133,900	133,900	0	910	1			7002401
182.000-1-8.1	Lyme Adirondack Timberland I	12,100	12,100	12,100	0	910	1			7002501
182.000-1-8.31	S Timber, LLC	45,800	45,800	45,800	0	910	1			7004601
182.000-1-9.1	S Timber, LLC	58,900	58,900	58,900	0	910	1			7004701
182.000-1-9.1/1	Olney, John	11,500	0	11,500	0	260	1			
182.000-1-10.31	S Timber, LLC	200,600	200,600	200,600	0	910	1			7004801
182.000-1-10.31/1	Fortier, Yvon	8,700	0	8,700	0	260	1			
182.000-1-11.31	S Timber, LLC	657,600	657,600	657,600	0	910	1			7004901
182.000-1-11.31/1	Gale, Thomas	6,500	0	6,500	0	260	1			
182.000-1-12./1	Crary, Bart	8,700	0	8,700	0	260	1			1- 29- 5
182.000-1-12./2	Baldwin, Dan	11,500	0	11,500	0	260	1			
182.000-1-12.1	S Timber, LLC	594,700	594,700	594,700	0	910	1			7005001
182.000-1-12.1/3	Hutchins, Shawn	11,500	0	11,500	0	260	1			
182.000-1-12.1/4	Hassler, Roger	10,200	0	10,200	0	260	1			
182.000-1-13	New York State Reforestation	53,600	53,600	53,600	0	931	W 3			#0440001
182.000-1-14	New York State Reforestation	81,400	81,400	81,400	0	931	W 3			#0480001
182.000-1-15	New York State Reforestation	103,000	103,000	103,000	0	931	W 3			0441001
182.000-1-16	New York State Reforestation	103,400	103,400	103,400	0	931	W 3			0510001
182.000-2-1	Smith Island Family Trust	57,600	52,400	57,600	0	260	W 1			1- 4-10
182.000-2-4.1	New York State Reforestation	36,400	36,400	36,400	0	931	W 3			#0450001
183.000-1-1	Kildare Club	1,607,300	1,601,600	1,607,300	0	910	1			1- 18- 7
195.000-4-1	Lyme Adirondack Timberland I	20,100	20,100	20,100	0	910	1			7002601
195.000-4-2	Dumas, Joan D.	49,800	38,800	49,800	0	910	1			1- 10-12
195.000-4-3	Lyme Adirondack Timberland I	40,900	40,900	40,900	0	910	W 1			7002701
195.000-4-4	Dumas, Joan D.	56,100	48,400	56,100	0	910	1			1- 36- 3
195.000-4-6	Dumas, Joan D.	64,300	59,300	64,300	0	910	1			1- 10- 6
Page Totals	Parcels	37	4,868,900	4,702,800	4,868,900					

Parcel Id	Name	2018	2019		Res Pct	Prp Cls	O C	R S	T C	Account Nbr
		Total Av	Land Av	Total Av						
195.000-4-7	Parent, Roy F.	88,100	73,100	173,100	0	210	W	1		1- 26- 9
195.000-4-9	Kavanagh, Philip A. Jr..	36,600	34,400	36,600	0	260	W	1		1- 39- 2
195.000-4-18	Turner, Victor	163,500	27,300	163,500	0	210		1		1- 1-10
195.000-4-22	Herndon, Joseph	25,700	25,700	25,700	0	910		1		1- 2- 1
195.000-4-23.1	Lyme Adirondack Timberland I	117,300	111,200	117,300	0	910		1		7002801
195.000-4-24.1	Dumas, Joan D.	8,600	8,600	8,600	0	910		1		1- 10- 4.1
195.000-4-33	Dumas, Joan D.	8,300	8,300	8,300	0	910		1		1- 8- 2
195.000-4-36	Lyme Adirondack Timberland I	19,100	19,100	19,100	0	910		1		7003001
195.000-4-37.1	Lyme Adirondack Timberland I	43,300	43,300	43,300	0	910		1		7003101
195.000-4-38	Lyme Adirondack Timberland I	46,500	46,500	46,500	0	910		1		7003201
195.000-4-39	Reid, Laura J.	18,000	18,000	18,000	0	910		1		1- 2-13
195.000-4-40.1	Gale, Earl H Jr. (Estate)	14,200	14,200	14,200	0	910		1		1- 13- 3
195.000-5-8	Sorensen, Ronald L.	112,500	18,300	112,500	0	240		1		1- 4-14
195.000-5-20.11	Carney, Timothy J.	94,400	33,500	94,400	0	240		1		1- 8- 4
195.000-5-21	Dumas, Joan D.	12,800	12,800	12,800	0	323		1		1-21-2
195.000-5-26.11	Monroe, James J.	5,500	5,500	5,500	0	322		1		1- 21- 2. 2
195.000-5-30.1	Sylvester, Michael J.	8,800	8,800	8,800	0	311		1		1- 10- 3
195.000-5-33.1	Dumas, Joan D.	46,300	19,300	46,300	0	240		1		1- 10- 8
195.000-5-35	Therault, John W Sr. & etal	10,800	10,800	10,800	0	311		1		1- 38- 5
195.000-5-39	McCuen, Mark W.	5,600	5,600	5,600	0	311		1		1- 22- 5
195.000-5-40.1	Denis, Jeff P.	64,500	18,700	113,500	0	240		1		1- 13- 4
195.000-5-41	Monroe Living Trust	30,000	21,800	30,000	0	260		1		1- 3- 1
195.000-5-42	Carney, James T.	40,800	16,000	40,800	0	260		1		1- 5-11
195.000-5-43	Vine, William Sr (Etal)	12,100	6,600	12,100	0	260		1		1- 4-15
195.000-5-44	Zahn, Carl C.	19,400	9,100	19,400	0	260		1		1- 41-13
195.000-5-45	Monroe Living Trust	72,500	58,100	72,500	0	910		1		1- 24- 9
195.000-5-46	MWF Adirondacks, LLC	133,000	133,000	133,000	0	911		1		700101
195.000-6-1	Nielsen, Ronald S.	25,700	9,300	25,700	0	210		1		1- 25- 1
195.000-6-2	Reid, Laura J.	5,900	5,900	5,900	0	311		1		1- 2-15
195.000-6-3	Lalonde, Amy E.	32,500	10,200	32,500	0	210		1		1- 38- 3
195.000-6-4	LaLonde, Amy E.	129,500	33,200	129,500	0	240		1		1- 36-13
195.000-6-5	Reid, Laura J.	217,200	23,100	217,200	0	210		1		1- 2-14
195.000-6-6	Knez, Mark E.	4,700	4,700	4,700	0	314		1		1- 6-15
195.000-6-7.1	Lyme Adirondack Timberland I	176,600	176,600	176,600	0	910		1		7003301
195.000-6-7.2	Cullen, Thomas P.	120,600	16,600	120,600	0	240		1		
195.000-6-8.1	Lyme Adirondack Timberland I	53,700	53,700	53,700	0	910		1		7003401
195.000-6-9.1	Lyme Adirondack Timberland I	49,900	49,900	49,900	0	910		1		7003501

Parcel Id	Name	2018	2019		Res Pct	Prp Cls	O C	R S	T C	Account Nbr
		Total Av	Land Av	Total Av						
195.000-6-10	Lyme Adirondack Timberland I	209,700	209,700	209,700	0	910	1			7003601
195.000-6-10./1	Lyme Adirondack Timberland	7,500	0	7,500	0	260	1			
195.000-6-10./2	Lyme Adirondack Timberlands	8,200	0	8,200	0	260	1			
195.000-6-11.1	Mitchell, Paul J.	74,500	74,500	74,500	0	720	1			1- 13- 7.1
195.000-6-11.2	Town of Tupper Lake	18,400	18,400	18,400	0	720	1			1- 13- 7.2
195.000-6-12.1	Pilger, Charles D.	124,300	11,600	124,300	0	210	1			1- 22- 3.1
195.000-6-12.2	Casagrain, Gary	146,100	10,600	146,100	0	210	1			1- 22- 3.2
195.000-6-13	Otetiana Boy Scout Council	6,400	6,400	6,400	0	314	1			1- 26- 4
195.000-6-14.1	Otetiana Boy Scout Council	9,500	9,500	9,500	0	911	8			8- 46- 6
195.000-6-14.2	Otetiana Boy Scout Council	79,000	79,000	79,000	0	910	8			7006301
195.000-6-15	Parsons, Richard L.	281,500	137,000	281,500	0	210	W 1			1- 3-14
195.000-6-16	Gale Cemetery	7,000	7,000	7,000	0	695	8			8- 46-11
195.000-6-17	Dumas, Joan D.	40,400	34,800	40,400	0	910	1			1- 13- 8
195.000-6-18	Lyme Adirondack Timberland I	96,100	96,100	96,100	0	910	1			7003701
195.000-6-19	Lyme Adirondack Timberland I	216,400	216,400	216,400	0	910	1			1- 28- 7
195.000-6-20	New York State Reforestation	56,200	56,200	56,200	0	931	W 3			#0460001
195.000-6-21	New York State Reforestation	94,100	94,100	94,100	0	931	W 3			0461001
195.000-7-1	S Timber, LLC	6,600	6,600	6,600	0	910	1			7005101
195.001-1-1	Brannaka, John	36,300	10,200	36,300	0	210	1			1- 35- 6
195.001-1-2	Schwab, Jess E.	12,400	12,400	12,400	0	311	1			1- 36-11
195.001-1-3	Miske, Frances R.	95,700	10,700	95,700	0	210	1			1- 42- 3
195.001-1-4	Presbyterian Church	106,000	106,000	106,000	0	620	8			8- 46-13
195.001-1-4./1	Presbyterian Church	16,500	0	16,500	0	620	8			
195.001-1-5	Miske, Frances R.	8,400	8,400	8,400	0	323	1			1- 2- 3
195.001-1-6	Milano, Alan David	12,400	12,400	12,400	0	311	1			1- 24- 2
195.001-1-7	Tini Time Sportsman's Club, Inc	39,900	9,100	39,900	0	210	1			1- 14-13
195.001-1-8	McCuen, Mark W.	5,800	5,800	5,800	0	314	1			1- 22- 4.1
195.001-1-9	Savage, Michael G.	4,600	4,600	4,600	0	314	1			
195.001-1-10	Savage, Michael G.	54,900	11,200	54,900	0	260	1			1- 26- 3
195.001-1-11	Savage, Lynette S.	17,100	8,500	17,100	0	270	1			1- 4- 8
195.001-1-12	Cummings, Eric	92,000	13,300	92,000	0	210	1			1- 20-15.2
195.001-1-13	Riley, Richard	85,500	10,500	85,500	0	210	1			1- 20-15.1
195.001-1-14	Lasseter, Robert	15,000	15,000	15,000	0	311	1			1- 40- 1
195.001-1-15	Miske, Frances R.	5,600	5,600	5,600	0	314	1			1- 1-11.1
195.001-1-16	Miske, Frances R.	7,200	7,200	7,200	0	311	1			1- 22- 8
195.001-1-17	Murtlow, Clifford D.	38,300	10,500	38,300	0	260	1			1- 1-11.2
195.001-1-18.1	Miske, Frances R.	7,900	7,900	7,900	0	323	1			1- 24- 7
Page Totals	Parcels		37	2,143,400	1,337,200	2,143,400				

Parcel Id	Name	2018	2019		Res Pct	Prp Cls	O C	R S	T C	Account Nbr
		Total Av	Land Av	Total Av						
195.001-1-18.2	Tini Time Sportsman's Club Inc	1,000	1,000	1,000	0	323	1			
195.001-1-19	Tarbox (Estate), Lola	1,700	1,700	1,700	0	314	1			1- 37-14
195.001-2-1	Houle, Carol Ann	31,500	9,500	31,500	0	210	1			1- 20-14
195.001-2-2	Knight, Gudrun	17,700	7,200	17,700	0	260	1			1- 40-15
195.001-2-3	Wilbur, Harold C (Etal)	10,900	6,200	10,900	0	270	1			1- 24- 1
195.001-2-4.1	Wilkins, William J.	99,800	21,800	99,800	0	210	1			1- 40-13.2
195.001-2-5	Dukette, Sharon J.	9,200	9,200	9,200	0	314	1			1- 41- 3
195.001-2-6	Smith, Gary Lee	34,400	6,500	34,400	0	210	1			1- 41- 1.1
195.001-2-7	Dukette, Sharon	6,000	4,000	6,000	0	312	1			1- 41- 1
195.001-2-8	Scanlon (Estate), Wayne	19,100	6,500	19,100	0	210	1			1- 41- 2
195.001-2-9	Laplante, Phillip	18,500	8,700	18,500	0	260	1			1- 2-12
195.001-2-10	Turner, Victor	3,000	3,000	3,000	0	311	1			1- 12- 5
195.001-2-11	Alexander, Theresa J.	9,200	8,700	9,200	0	312	1			1- 11-14
195.001-2-12	Rouselle, William	3,400	3,400	3,400	0	311	1			
195.001-2-13	Rouselle, William	88,000	8,700	88,000	0	210	1			1- 10-14
195.001-2-14	Mousaw, Sonya J.	69,700	14,600	69,700	0	210	1			
195.001-2-15	Monroe, Garrick W.	95,400	14,200	95,400	0	210	1			1- 21- 2.12
195.001-2-16	Monroe, Steven T.	5,000	5,000	5,000	0	311	1			1- 19-13
195.001-2-17	Sattler, David	46,000	10,700	46,000	0	210	1			1- 38- 6
195.001-2-18	Mattis, John P.	51,700	8,700	51,700	0	270	1			1- 2- 2.1
195.001-2-19	Mattis, John P.	5,500	5,500	5,500	0	311	1			1- 2- 2.2
195.001-2-20	Burns, Robert T.	5,500	5,500	5,500	0	311	1			1- 2- 2.3
195.001-2-21	Burns, Robert T.	9,500	9,000	9,500	0	270	1			1- 2- 2.4
195.001-2-22	Lewis, John S.	60,400	10,500	60,400	0	210	1			
195.001-2-23	Davies, Robert	120,000	10,800	120,000	0	210	1			1- 32-10
195.001-2-24	Lewis, Stanley J.	6,900	6,900	6,900	0	311	1			
195.001-2-25	Monroe, James J.	80,000	22,000	95,000	0	442	1			
195.001-2-26	Motteram, Jo-Anne Moody	119,700	13,200	119,700	0	210	1			1- 37- 4
195.001-2-27	Turner, Victor	4,100	4,100	4,100	0	910	1			
195.001-3-1	Monroe, James J.	5,500	5,500	5,500	0	311	1			1- 21- 2.11
195.001-3-2	Guerette, Broyce	121,300	9,600	121,300	37	485	1			1- 21- 1
195.001-3-3	Thirsty Moose ADK, LLC	243,500	17,600	243,500	0	421	1			
195.001-3-4	Walsemann, Bryan	68,700	9,500	68,700	0	210	1			1- 13- 2
195.001-3-5	Dumas, Joan D.	81,600	8,500	81,600	0	210	1			1- 10- 9
195.001-3-6	Dumas, Joan D.	20,700	9,100	20,700	0	260	1			1- 8- 3
195.001-3-7	Dumas, Joan D.	53,500	9,500	53,500	0	210	1			1- 8- 1
195.001-3-8	Adams, Michael	8,500	8,500	8,500	0	311	1			1- 15-10
Page Totals	Parcels		37	1,636,100	324,600	1,651,100				

Parcel Id	Name	2018	2019		Res Pct	Prp Cls	O C	R S	T C	Account Nbr
		Total Av	Land Av	Total Av						
195.001-3-9	Hassler, Roger W.	51,800	8,500	51,800	0	210	1			1- 42- 8
195.001-3-10	Hangac, Gregory	99,700	8,900	99,700	0	210	1			1- 34- 7
195.001-3-11	McCuen, Mark W.	44,200	14,000	44,200	0	210	1			1- 22- 6
195.001-3-12	McCuen, Mark W.	5,800	5,800	5,800	0	314	1			
195.001-3-13	Lyme Adirondack Timberland I	6,600	6,600	6,600	0	314	1			7002901
195.001-3-14	Ancker, Robert	21,000	4,400	21,000	0	260	1			1- 17- 5
195.001-3-15	Eggleston, Anna Maria	36,400	7,900	36,400	0	240	1			1- 4-14
195.001-3-16	Hassler, Roger	6,400	6,400	6,400	0	311	1			1- 10-13
195.001-3-17	Hassler, Roger	52,800	12,900	52,800	0	210	1			1- 15- 4
196.000-1-1	S Timber, LLC	183,900	177,900	183,900	0	910	1			1- 27-11
196.000-1-2	S Timber, LLC	242,000	242,000	242,000	0	910	1			7005501
196.000-1-2./1	Delair, Christopher	8,600	0	8,600	0	260	1			
196.000-1-3	S Timber, LLC	266,000	266,000	266,000	0	910	1			7005601
196.000-1-3./1	Robare, Fred	9,500	0	9,500	0	260	1			
196.000-1-3./2	Duhaime, Jon	8,200	0	8,200	0	260	1			
196.000-1-4./1	Kohan, Michael	10,500	0	10,500	0	260	1			1- 30-11
196.000-1-4.1	S Timber, LLC	218,900	218,900	218,900	0	910	1			7005701
196.000-1-4.1/1	Snyder, Glen W.	11,400	0	11,400	0	260	1			
196.000-1-4.1/2	Dewyea, Chris	9,200	0	9,200	0	260	1			
196.000-1-4.1/3	Benware, Bruce	7,100	0	7,100	0	260	1			
196.000-1-4.1/4	Gordon, Roy	8,200	0	8,200	0	260	1			
196.000-1-4.1/5	Walrath, James	8,000	0	8,000	0	260	1			
196.000-1-5	S Timber, LLC	93,100	93,100	93,100	0	910	1			7005201
196.000-1-6	S Timber, LLC	100,300	100,300	100,300	0	910	1			7005301
196.000-1-6./1	Burnell, Robert C.	7,000	0	7,000	0	260	1			
196.000-1-6./2	Burhans, Matthew	8,800	0	8,800	0	260	1			
196.000-1-6./3	Stoddard, Steve	5,000	0	5,000	0	260	1			
196.000-1-6./4	LaMere, Chris	8,400	0	8,400	0	260	1			
207.000-4-1	Otetiana Boy Scout Council	3,792,285	2,084,465	3,792,285	0	583	8			7006401
207.000-4-2	Otetiana Boy Scout Council	296,600	237,600	296,600	0	583	8			7006501
207.000-4-3.11	MWF Adirondacks, LLC	404,600	404,600	404,600	0	910	1			7006601
207.000-4-6.11	MWF Adirondacks, LLC	330,600	330,600	330,600	0	910	1			7006701
207.000-4-6.21	New York State Reforestation	411,800	411,800	411,800	0	931	3			0520001
207.000-4-8	Deer Pond Outdoor Club Inc.	39,700	12,300	39,700	0	260	1			1- 2- 5
207.000-4-10	MWF Adirondacks, LLC	69,700	69,700	69,700	0	911	1			7000201
207.000-4-11	New York State Reforestation	5,600	5,600	5,600	0	931	3			0431001
207.000-4-12	MWF Adirondacks, LLC	52,600	52,600	52,600	0	911	1			7000301
Page Totals	Parcels		37	6,942,285	4,782,865	6,942,285				

Parcel Id	Name	2018	2019		Res Pct	Prp Cls	O C	R S	T C	Account Nbr
		Total Av	Land Av	Total Av						
207.000-4-13.12	Town of Piercefield	8,800	8,800	8,800	0	910		8		
207.000-4-13.111	North, Raymond S.	11,000	11,000	11,000	0	910		1		1- 33- 3.1
207.000-4-14	North, John R & Sons	82,500	9,500	82,500	0	449		1		1- 46- 3
207.000-4-15.1	North, Raymond S.	2,800	2,800	2,800	0	323		1		1- 43- 1
207.000-4-15.2	MWF Adirondacks, LLC	6,200	6,200	6,200	0	323		1		
207.000-4-16	North, John W.	85,900	85,900	85,900	0	911		1		1- 25-12
207.000-4-17	MWF Adirondacks, LLC	92,100	92,100	92,100	0	911		1		7000401
207.000-4-18.1	New York State Park	47,500	47,500	47,500	0	961		8		8- 44- 3
207.000-4-19	Lyme Adirondack Timberland I	50,600	50,600	50,600	0	910		1		1- 28- 2
207.082-1-3	Dewhirst, June (Isaac)	77,400	6,500	77,400	0	210		1		1- 35- 8
207.082-1-4	Birchall, Stephen	35,000	4,000	35,000	0	210		1		1- 36- 6
207.082-1-5	Hoy, Ronald M.	38,700	4,100	38,700	0	210		1		1- 20-12
207.082-1-6.1	Hoy, Ronald M.	25,300	5,700	25,300	0	260		1		1- 38-13
207.082-1-10.1	Thomas, Sydney W(LU)	12,500	8,700	12,500	0	270		1		1- 38- 8.1
207.082-1-10.2	Thomas, Mervin	71,300	9,900	71,300	0	210		1		1- 38- 8.2
207.082-1-11.21	Lemieux, Casey E.	162,800	10,200	162,800	0	210		1		1- 38-12
207.082-1-12	St Lawrence County	4,800	4,800	4,800	0	311		1		
207.082-2-1	Jones, Timothy P.	7,000	2,500	7,000	0	312		1		1- 38- 7
207.082-3-1	Cross, Tammy G.	38,000	3,600	38,000	0	210		1		1- 38-11
207.082-3-2	Gensel, Stacy L.	66,300	3,400	66,300	0	210		1		1- 13-13
207.082-3-3	Gensel, Stacy L.	11,000	3,400	11,000	0	312		1		1- 13-14
207.082-3-4	Fox, Vickielee A.	75,500	4,600	75,500	0	210		1		1- 25- 3
207.082-3-5	Ruskouski, John	46,500	3,900	46,500	0	210		1		1- 42-11
207.082-3-6	Wilber, Scott	81,400	6,600	81,400	0	210		1		1- 42- 1
207.082-3-7	Wilber, Scott	3,000	2,000	3,000	0	312		1		1- 25- 4
207.082-3-8	Parrotte, Brian L.	3,300	3,300	3,300	0	311		1		1- 26-11
207.082-3-9	Friend, Todd V.	54,800	4,400	54,800	0	210		1		1- 21- 7
207.082-3-10	Silliman Irrevocable Family	5,400	2,400	5,400	0	312		1		1- 19-11
207.082-3-11	Blanchard, Mark C.	40,000	4,000	40,000	0	210		1		1- 3- 4
207.082-3-12	McCluskey, Patrick	26,400	4,000	26,400	0	210		1		1- 23- 3
207.082-3-13	Bedore, David H.	93,800	4,600	93,800	0	210		1		1- 38-15
207.083-1-1.11	Doriguzzi Irrevocable Trust	41,600	4,600	41,600	0	210		1		1- 7-14
207.083-1-1.12	Doriguzzi Irrevocable Trust	1,600	1,600	1,600	0	311		1		
207.083-1-4.1	Rust, Angela	15,000	5,700	15,000	0	210		1		1- 35-13
207.083-1-5	Rust, Jay J.	47,400	4,300	47,400	0	210		1		1- 13- 1
207.083-1-6	Mullikin, Jenifer L.	53,000	5,300	53,000	0	210		1		1- 21- 8
207.083-1-9.1	Friend, Todd Vernon	62,400	7,000	62,400	0	210		1		1- 9-15

Parcel Id	Name	2018	2019		Res Pct	Prp Cls	O C	R S S	T C	Account Nbr
		Total Av	Land Av	Total Av						
207.083-1-10	North, John W.	1,700	1,700	1,700	0	311	1			9-999-16
207.083-1-11.1	North, Raymond S.	5,400	3,300	5,400	0	312	1			1- 26- 1
207.083-1-12	Rust, Maynard A.	47,600	7,000	47,600	0	210	1			1- 33-12
207.083-1-13	North, John W.	104,500	7,800	104,500	0	210	1			1- 25-11
207.083-1-15.11	North, Raymond S.	3,000	3,000	3,000	0	311	1			1- 25-14
207.083-1-15.12	Pickering, Kevin	67,900	6,300	67,900	0	210	1			
207.083-1-17	North, Raymond S.	70,600	4,300	70,600	0	210	1			1- 25-15
207.083-1-18.1	Mandigo, Sula(LU)	37,300	6,300	37,300	0	210	1			1- 21- 9
207.083-1-19	McIntosh, Sean A.	49,900	3,400	49,900	0	210	1			1- 14-14
207.083-1-20	McIntosh, Sean A.	3,100	3,100	3,100	0	311	1			1- 14- 9
207.083-1-21	Doriguzzi, Donald	53,900	4,500	53,900	0	210	1			1- 14-11
207.083-1-22.1	Harris, Craig	29,500	4,500	29,500	0	210	1			1- 21- 3
207.083-1-24	Hurteau, Lynn M.	38,700	3,000	38,700	0	210	1			1- 14- 2
207.083-1-25	North, Haile E.	3,000	3,000	3,000	0	311	1			1- 15- 6
207.083-1-26	North, Haile E.	37,300	3,000	37,300	0	210	1			1- 11- 7
207.083-1-27	Wilson, Joseph W. Jr.	41,400	3,600	41,400	0	210	1			1- 7-15
207.083-1-28	Jarvis, Rick J.	1,200	1,200	1,200	0	311	1			1- 19- 9
207.083-1-29	Jarvis, Rick J.	45,000	3,300	45,000	0	210	1			1- 19- 8
207.083-1-30	Mandigo, Gregory P.	86,000	5,600	86,000	0	210	1			1- 33- 3.2
207.083-1-32	Mandigo, Gregory P.	5,700	5,700	5,700	0	314	1			
208.000-1-1.1/2	Lyme Adirondack Timberland I	3,900	0	3,900	0	260	1			1- 30-12
208.000-1-1.2	Black, Samuel W.	165,900	19,100	165,900	0	240	1			
208.000-1-1.131	S Timber, LLC	10,700	10,700	10,700	0	910	1			7005801
208.000-1-2.1	S Timber, LLC	190,700	190,700	190,700	0	910	1			7005901
208.000-1-3	S Timber, LLC	264,900	264,900	264,900	0	910	1			7006001
208.000-1-3./1	Churco, Larry	6,800	0	6,800	0	260	1			1- 42-14
208.000-1-3./2	Farkas, Mike	8,200	0	8,200	0	260	1			
208.000-1-3./3	Rummel, Don	8,200	0	8,200	0	260	1			
208.000-1-3./4	Burnell, Earl	9,200	0	9,200	0	260	1			
208.000-1-3./5	Hendry, Keith	8,000	0	8,000	0	260	1			
208.000-1-4.12	S Timber, LLC	42,600	42,600	42,600	0	910	1			7006101
208.000-1-4.21	Spoor, Robert C. Jr.	121,500	42,600	121,500	0	210	1			
208.000-1-4.22	Scranton, Richard M.	31,600	31,600	31,600	0	311	1			
208.000-1-5.1	Town Of Piercefield	9,900	9,900	9,900	0	851	8			1- 28- 6
208.000-1-5.21	S Timber, LLC	53,700	53,700	53,700	0	910	1			7006201
208.000-1-5.231	Racquette Flow Corporation	11,600	11,600	11,600	0	314	W 1			
208.000-1-7	MWF Adirondacks, LLC	161,700	161,700	161,700	0	911	1			7000501
Page Totals	Parcels		37	1,841,800	922,700	1,841,800				

Parcel Id	Name	2018	2019		Res Pct	Prp Cls	O C	R S	T C	Account Nbr
		Total Av	Land Av	Total Av						
208.000-1-8	Adiraac Preserve, LLC	55,800	55,800	55,800	0	911	1			1- 17- 1
208.000-1-9	Adiraac Preserve, LLC	25,500	25,500	25,500	0	911	W	1		1- 17- 3
208.000-1-10	Adiraac Preserve, LLC	143,000	143,000	143,000	0	911	W	1		1- 16-13
208.000-1-10./1	Adiraac Preserve, LLC	6,100	0	6,100	0	260	1			
208.000-1-11	Adiraac Preserve, LLC	158,000	158,000	158,000	0	911	1			1- 16-14
208.000-1-11./1	Adiraac Preserve, LLC	8,300	0	8,300	0	260	1			1- 16- 14/1
208.000-1-11./2	Imlack, Alan	8,200	0	8,200	0	260	1			
208.000-1-12	Adiraac Preserve, LLC	175,200	175,200	175,200	0	911	1			1- 16-15
208.000-1-12./1	Adiraac Preserve, LLC	8,300	0	8,300	0	260	1			1- 16- 4
208.000-1-14.1	Schoch, William F.	102,400	102,400	102,400	0	322	W	1		
208.000-1-14.2	Bartlett, Richard	111,000	111,000	111,000	0	322	W	1		
208.000-1-14.3	Studley, Patrick D.	108,480	108,480	108,480	0	322	W	1		
208.000-1-14.4	Dabek, Jaroslaw	113,000	113,000	113,000	0	322	W	1		
208.000-1-14.5	New York State Reforestation	8,500	8,500	8,500	0	314	W	3		0500001
208.000-1-15	Niagara Mohawk Power Corp	68,420	68,420	68,420	0	882	W	6 R		6- 43- 4
208.000-1-16	New York State Reforestation	84,900	84,900	84,900	0	931	W	3		#0470001
208.000-1-18	New York State Reforestation	171,800	171,800	171,800	0	931	W	3		
208.000-2-1	Sroka, Robert	165,600	85,600	165,600	0	210	W	1		
208.000-2-2	Julian, Rudolph W.	84,600	84,600	84,600	0	314	W	1		
208.000-2-3	Contino, Amy Michelle	84,700	84,700	84,700	0	314	W	1		
208.000-2-4	Doherty, Andrew	111,800	91,800	111,800	0	312	W	1		
208.000-2-5	Shone, June S.	212,900	89,600	212,900	0	210	W	1		
208.000-2-6	Bisson, James H.	311,800	87,200	311,800	0	210	W	1		
208.000-2-7	Ruch, Dave	182,700	85,300	182,700	0	210	W	1		
208.000-2-8	Sipher, Donald	285,000	106,600	285,000	0	210	W	1		
208.000-2-9.1	Mascarenhas, Brendan S.	187,500	187,500	187,500	0	322	W	1		
208.000-2-11	Walsh, Dennis J.	304,200	106,700	304,200	0	210	W	1		
208.000-2-12	Dimond, Carol	377,700	182,900	377,700	0	240	W	1		
208.000-2-13	Gifford, Warren S.	82,900	82,900	82,900	0	314	W	1		
208.000-2-14	Gifford, Warren S.	218,800	83,600	218,800	0	210	W	1		
208.000-2-15	Skorik, Richard A.	182,800	78,100	182,800	0	210	W	1		
208.000-2-16	Lone, Salim	105,500	105,500	105,500	0	314	W	1		
208.000-2-17	Meissner, Klaus	88,900	88,900	88,900	0	314	W	1		
208.000-2-18	Kennedy, Joseph M.	329,700	87,200	329,700	0	210	W	1		
208.000-2-19	Fuller, Timothy R.	358,100	86,400	358,100	0	210	W	1		
208.000-2-20	Laskin, Jon	330,000	179,500	330,000	0	210	W	1		
208.000-2-22	Mauer, Donald G.	278,900	165,700	278,900	0	210	W	1		
Page Totals	Parcels		37	5,641,000	3,476,300	5,641,000				

Parcel Id	Name	2018	2019		Res Pct	Prp Cls	O C	R S	T C	Account Nbr
		Total Av	Land Av	Total Av						
208.000-2-23	Mauer, Donald	152,200	152,200	152,200	0	322	W	1		
208.000-2-25	Boeye, Larry P.	367,600	141,600	367,600	0	210	W	1		
208.000-2-27	Savage, James M.	376,900	147,600	376,900	0	210	W	1		
208.000-2-28	Herbert, Lucille B.	199,600	34,500	199,600	0	210		1		
208.000-2-29	Griffin, James P.	30,600	30,600	30,600	0	322		1		
208.000-2-30	Keenan, Thomas	140,000	38,200	140,000	0	240		1		
208.000-2-31	Lewis, Jack Alan	15,000	15,000	15,000	0	314		1		
208.000-2-32	Lewis, Jack A.	300,000	30,900	300,000	0	210		1		
208.054-1-1	New York State Reforestation	1,500	1,500	1,500	0	910		3		0490001
208.054-1-2	Gadway, Joseph D.	46,100	16,100	46,100	0	210		1		1- 6- 4
208.054-1-3	Herald, Jeffrey	105,200	16,100	105,200	0	270	W	1		1- 37- 2
208.054-1-4	Rice, Corrennia	16,100	16,100	16,100	0	311	W	1		1- 37- 3
208.054-1-5	Kavanagh, Philip A. Sr..	33,000	24,600	33,000	0	270	W	1		1- 34- 5
208.054-1-6	Kavanagh, Tina L.	72,400	22,400	72,400	0	210	W	1		1- 4- 7
208.054-1-7	Peets, Rita L (LU)	46,100	14,600	46,100	0	260	W	1		1- 31- 5
208.054-1-8	Peets, Michael	14,500	14,500	14,500	0	314	W	1		1- 31- 4
208.054-1-9	Wituszynski, Mark M.	14,500	14,500	14,500	0	314	W	1		1- 40-14
208.054-1-10	Debien, Darren S.	63,500	14,300	63,500	0	260	W	1		1- 31- 6
208.054-1-11.1	Hollingworth, Armon E. Jr.	93,100	11,000	93,100	0	210		1		1- 6-12
208.054-1-11.2	Courtney, Judith	61,200	10,100	61,200	0	210		1		
208.054-1-12.1	Benware, Roy A.	42,100	6,400	42,100	0	210		1		1- 2-11
208.054-1-13	Pickering, Linda	53,400	5,000	53,400	0	210		1		1- 3- 9
208.054-1-14.1	Laramee, Ronald F.	93,900	13,300	93,900	0	210		1		1- 20-10
208.054-1-15	Monette, Lance	45,800	5,700	45,800	0	210		1		1- 37-10
208.054-1-17	Larose, Shane L.	1,000	1,000	1,000	0	311		1		1- 11-10
208.054-1-18	Benware, Sandra J.	45,800	5,300	45,800	0	210		1		1- 42- 5
208.054-1-20	Pickering, Linda	6,400	6,400	6,400	0	311		1		1- 18- 6
208.054-1-21.1	Denis, Ronald	121,000	11,000	121,000	0	210		1		1- 34- 9
208.054-1-23	Webber, Colyn	64,700	9,000	64,700	0	210		1		1- 23- 2.2
208.054-1-24	Lyndaker, David R.	28,100	6,200	28,100	0	270		1		9-999-12
208.054-1-25	Pilger, Charles D.	34,100	7,700	34,100	0	210		1		1- 32- 2
208.054-1-26	Tarbox, Stanley (LU)	4,300	2,000	4,300	0	312		1		1- 37-12
208.054-1-27	Tarbox, Stanley (LU)	16,900	10,500	16,900	0	312		1		1- 37-11
208.054-1-28	Piercefield Cemetery	4,100	4,100	4,100	0	695		8		8- 46-12
208.054-1-29	Trudeau , Jill (LU)	109,300	13,600	109,300	0	270		1		1- 33- 4.1
208.054-1-30	Trudeau, Jeffery W.	145,800	14,600	145,800	0	210		1		1- 33- 4.2
208.054-1-31.1	Hurteau, Lynn M.	65,300	8,400	65,300	0	210		1		1- 7-10
Page Totals	Parcels		37	3,031,100	896,600	3,031,100				

Parcel Id	Name	2018	2019		Res Pct	Prp CIs	O C	R S	T C	Account Nbr
		Total Av	Land Av	Total Av						
208.054-1-31.2	Niagara Mohawk Power Corp	1,100,000	11,500	1,100,000	0	880		8		
208.054-1-32	Pilger, Charles D.	5,700	5,700	5,700	0	311		1		1- 32- 1
208.054-1-33	Denis, Ronald	7,000	7,000	7,000	0	311		1		1- 14- 1
208.054-1-34	Larose, Shane L.	8,500	8,500	8,500	0	311		1		1- 7- 6
208.055-1-2	Town Of Piercefield	25,100	24,500	25,100	0	560	W	8		1- 46- 1
208.055-1-3	Erie Boulevard Hydropower,L.P.	2,900,000	162,667	2,900,000	0	874		6 R		6- 43- 8
208.055-1-3./1	Niagara Mohawk Power Corp	223,828	0	223,828	0	872		6 R		
208.055-1-3./2	Niagara Mohawk Power Corp	11,645	0	11,645	0	871		6 R		208.055-1-3
208.055-1-4	Reandeau, Patricia	26,600	7,700	26,600	0	210		1		1- 20- 4
208.055-1-5	Pickering, Marvin R. Jr..	60,400	5,600	60,400	0	210		1		1- 31- 9
208.055-1-6	Pickering, Marvin R Sr. (LU)	36,500	5,500	36,500	0	210		1		1- 31-10
208.055-1-7	Shumway, Ann	37,400	5,500	37,400	0	210		1		1- 20- 2
208.055-1-8	Shumway, Susan M.	40,700	6,100	40,700	0	210		1		1- 35- 1
208.055-1-9	Golluscio, Andrew N.	66,300	6,300	66,300	0	210		1		1- 6- 7
208.055-1-10	Brownell, Anthony	35,900	6,200	35,900	0	210		1		1- 3- 5
208.055-1-11	Pickering, Neil	66,700	6,600	66,700	0	210		1		1- 35- 2
208.055-1-12	Buckley, Richard K.	98,200	8,300	98,200	0	220		1		1- 4-11
208.055-1-13	Laquay, Ethan	31,700	6,500	31,700	0	270		1		1- 35- 5
208.055-1-14	Poirier, Donna M.	20,600	7,300	20,600	0	449		1		1- 34- 8
208.055-1-15	Striney, Ghislaine	25,900	4,800	25,900	0	210		1		1- 42- 4
208.055-1-16	D'Amico, Anthony	12,500	4,700	12,500	0	210		1		1- 12-14
208.055-1-17	Barton, Daniel J.	12,500	5,800	12,500	0	210		1		1- 19- 7
208.055-1-18	Robare, Fredrick	42,000	5,700	42,000	0	210		1		1- 42- 6
208.055-1-19	Lemieux, Joseph E. Jr.	58,700	3,900	58,700	0	210		1		1- 31-14
208.055-1-20	Brownell, James A.	69,400	7,900	69,400	0	210		1		1- 20- 1
208.055-1-21	Callaghan, Thomas	82,200	8,500	68,506	0	280		1		1- 36- 5
208.055-1-22	Friend, Breanne N.	59,000	5,600	59,000	0	210		1		1- 15- 5
208.055-1-23	One Way United Charitable	66,000	5,400	66,000	0	210		1		1- 7-12
208.055-1-24.1	Eggsware, James	78,700	6,500	78,700	0	210		1		1- 11-11
208.055-1-25	Denis, Martin J.	74,900	6,300	74,900	0	210		1		1- 42- 9
208.055-1-26	Denis, Martin J.	3,300	3,300	3,300	0	311		1		1- 33-10
208.055-1-27	Bradley, Brian J.	38,100	4,100	38,100	0	210		1		1- 33-14
208.055-1-28	Fletcher, James (LU)	40,400	4,700	40,400	0	210		1		1- 41- 8
208.055-1-29	Gadway, Joseph	24,000	8,000	24,000	0	270		1		8- 46-14
208.055-1-30	Gadway, Joseph D.	67,200	5,400	67,200	0	210		1		1- 40-12
208.055-1-31	Drasye, Donald E (LU)	69,200	4,800	69,200	0	210		1		1- 9-12
208.055-1-32	Hopkins, Alysia	56,900	3,500	56,900	0	210		1		1- 37-15
Page Totals	Parcels		37	5,683,673		390,367		5,669,979		

Parcel Id	Name	2018	2019		Res Pct	Prp Cls	O C	R S	T C	Account Nbr
		Total Av	Land Av	Total Av						
208.055-1-33.1	Ashton, Robert	66,400	10,100	66,400	0	210	1			1- 42-10
208.055-1-35	Whitman, Cory	22,200	5,000	22,200	0	270	1			1- 19-15
208.055-1-36	Martin, Jay	65,500	3,900	65,500	0	210	1			1- 34-12
208.055-1-37	Indellicati, Leonard Jr.	71,300	5,800	71,300	0	220	1			1- 35- 4
208.055-1-38	Poirier, Donna	80,100	8,000	80,100	0	210	1			1- 34-10
208.055-2-1	Larose, Shane L.	63,800	6,000	63,800	0	210	1			1- 26- 2
208.055-2-2	Gordon, Steven	29,200	5,500	29,200	0	210	1			1- 6- 2
208.055-2-3	Lavassaur, Wayne	66,000	6,800	66,000	0	210	1			1- 20- 5
208.055-2-4	Drasye , Donald E (LU)	6,400	6,400	6,400	0	311	1			1- 33- 1
208.055-2-5	Sarazen, Leo E.	69,900	7,600	69,900	0	210	1			1- 34- 6
208.055-2-6	Piercefield Vol Fire Dept	130,200	5,100	130,200	0	662	8			8- 46- 4
208.055-2-7	Kennedy, Walter	73,600	6,900	73,600	0	210	1			1- 32-14
208.055-2-8	Kucipak, Jennifer J.	38,900	3,200	38,900	0	210	1			1- 22-15
208.055-2-9	Town Of Piercefield	305,000	8,300	305,000	0	652	8			8- 46- 5
208.055-2-10	Fuller, Carol N.	84,200	7,700	84,200	0	210	1			1- 6- 6
208.055-2-11	Shumway, Raymond	4,600	4,600	4,600	0	311	1			
208.055-2-12	Shumway, Raymond D.	149,400	9,400	149,400	0	210	1			
208.055-2-13	Amell, Bruce A.	58,200	4,700	58,200	0	210	1			1- 1- 3
208.055-2-14	Maher, Judith A.	62,500	5,000	62,500	0	210	1			1- 20- 3
208.055-2-15	Reandeau, Patricia	67,900	6,100	67,900	0	210	1			1- 32- 5
208.055-2-16	Reandeau, Patricia	2,800	2,800	2,800	0	311	1			9-999-14
208.055-2-17	Pilger, Charles	50,400	7,800	50,400	0	210	1			1- 21- 6
208.055-2-18	Town of Piercefield	20,600	20,600	20,600	0	314	W 8			1- 33- 7
208.055-2-19	Town Of Piercefield	98,900	5,400	98,900	0	822	8			
208.055-2-20	Common Field, Inc	800	800	800	0	323	1			1- 33- 5
208.055-2-21	Sarazen, Gina	53,100	5,000	53,100	0	210	1			1- 9-13
208.055-2-22	Pryce, Karlton P.	31,000	5,000	31,000	0	210	1			1- 33-15
208.055-2-23	Palermo, Michael J.	56,800	5,000	56,800	0	210	1			1- 11- 6
208.055-2-24	Simonson, Robert A. Jr.	35,900	5,000	35,900	0	210	1			1- 31- 8
208.055-2-25	Rosentreter, Stella	23,200	4,000	23,200	0	210	1			1- 15- 3
208.055-2-26	Desmarais, Nicole	35,200	4,200	35,200	0	210	1			1- 39-12
208.055-2-27	Varden, Keith	38,700	6,000	38,700	0	210	1			1- 26-10
208.055-2-28	Burns, Thomas F.	66,600	6,000	66,600	0	210	1			1- 24-10
208.055-2-29	Striney, Ghislaine	35,100	5,000	35,100	0	210	1			1- 21- 5
208.055-2-30	International Paper Company	8,300	8,300	8,300	0	314	W 1			
208.062-1-1	Zelinski, Roger	8,400	8,400	8,400	0	311	1			1- 33- 2
208.062-1-3.1	Derosia, Michael	26,300	9,100	26,300	0	270	1			1- 41- 7.1
Page Totals	Parcels		37	2,107,400	234,500	2,107,400				

Parcel Id	Name	2018	2019		Res Pct	Prp Cls	O C	R S	T C	Account Nbr
		Total Av	Land Av	Total Av						
208.063-1-7	McIntosh, Raymond E.	36,200	7,800	36,200	0	210	1			1- 41- 5
208.063-1-8.11	Proulx, Skyler	74,400	7,700	74,400	0	220	1			1- 25- 9
208.063-1-10	Duso, Valerie A.	41,800	5,400	41,800	0	210	1			1- 36-10
208.063-1-28.1	Charron, Reginald E.	79,200	14,500	79,200	0	210	1			1- 42- 7.1
208.063-1-30	Common Field, Inc	1,600	1,600	1,600	0	323	1			9-999-17
208.063-1-31.2	Ward, Paul M.	75,100	9,800	75,100	0	210	1			1- 11- 13.2
208.063-1-31.3	Rubinstein, Gabriel	25,500	15,000	25,500	0	270	1			1- 11-13.3
208.063-1-34.2	Snide, Kyle E.	32,200	8,500	32,200	0	270	1			1-25-5/1
208.063-1-35	Denis, Martin J.	52,000	13,400	52,000	0	210	1			1- 7-11
208.063-1-37.1	Town of Piercefield	200	200	200	0	311	8 R			1-11-13.11
208.063-1-37.2	Tessier, Scott G.	87,800	10,000	87,800	0	210	1			
208.063-2-9	Town Of Piercefield	500	500	500	0	822	8			
218.000-4-1	MWF Adirondacks, LLC	36,900	36,900	36,900	0	911	1			7000601
218.000-4-2	MWF Adirondacks, LLC	97,900	97,900	97,900	0	911	1			7000701
218.000-4-3	MWF Adirondacks, LLC	95,500	95,500	95,500	0	911	1			7000801
218.000-4-4	Rebekah Huckle Trust	12,400	12,400	12,400	0	911	1			1- 37- 5
218.000-4-5	Rebekah Huckle Trust	25,400	25,400	25,400	0	911	1			1- 37- 6
218.000-4-9	MWF Adirondacks, LLC	174,400	174,400	174,400	0	911	1			7000901
218.000-4-9./2	MWF Adirondacks, LLC	5,000	0	5,000	0	260	1			
218.000-4-11.1	Silliman Irrevocable Family	165,400	165,400	165,400	0	911	1			1- 35-11
218.000-4-12	Rebekah Huckle Trust	5,800	5,800	5,800	0	911	1			1- 37- 7
218.000-4-13	MWF Adirondacks, LLC	109,500	109,500	109,500	0	911	1			7001001
218.000-4-14	Rebekah Huckle Trust	63,500	63,500	63,500	0	911	1			1- 37- 8
218.000-4-15	MWF Adirondacks, LLC	148,700	148,700	148,700	0	911	1			7001101
218.000-4-16	MWF Adirondacks, LLC	157,600	157,600	157,600	0	911	1			7001201
218.000-4-17	MWF Adirondacks, LLC	20,100	20,100	20,100	0	911	1			7001301
218.000-4-18	MWF Adirondacks, LLC	212,100	212,100	212,100	0	911	1			7001401
218.000-4-18./2	MWF Adirondacks, LLC	40,700	0	40,700	0	260	1			1-8-12
218.000-4-18./3	MWF Adirondacks, LLC	9,900	0	9,900	0	260	1			1-8-12
218.000-4-19	MWF Adirondacks, LLC	142,000	142,000	142,000	0	911	1			7001501
218.000-4-20	MWF Adirondacks, LLC	64,900	64,900	64,900	0	911	1			7001601
218.000-4-21	MWF Adirondacks, LLC	176,200	176,200	176,200	0	911	1			7001701
218.000-4-23	Piercefield Conservators Ltd	132,100	132,100	132,100	0	910	1			1- 40- 5
218.000-4-24	MWF Adirondacks, LLC	110,400	110,400	110,400	0	911	1			7001801
218.000-4-26	Bentley, Richard	139,200	26,600	139,200	0	210	1			1- 2- 8
218.000-4-27	MWF Adirondacks, LLC	141,000	141,000	141,000	0	911	1			7001901
218.000-4-28	MWF Adirondacks, LLC	240,000	240,000	240,000	0	911	1			7002001
Page Totals	Parcels	37	3,033,100	2,452,800	3,033,100					

Parcel Id	Name	2018	2019		Res Pct	Prp Cls	O C	R S	T C	Account Nbr
		Total Av	Land Av	Total Av						
218.000-4-28./2	MWF Adirondacks, LLC	15,000	0	15,000	0	260	1			1-8-10
218.000-4-29	MWF Adirondacks, LLC	155,400	155,400	155,400	0	911	1			7002101
218.004-1-1	Smith, John S. Jr.	221,300	135,000	221,300	0	260	W	1		1- 38- 1
218.004-1-2	Crook Family Irrevocable Trust	184,000	116,900	184,000	0	260	W	1		1- 6-13
218.004-1-3	Bobka, John(LU)	180,000	127,200	180,000	0	260	W	1		1- 3- 6
218.004-1-4	Bobka, Rudolph	142,700	142,700	142,700	0	314	W	1		1- 3- 7
218.004-1-5	English, Arthur M.	155,700	144,800	155,700	0	260	W	1		1- 19-14
218.004-1-6.1	Puleo, Thomas & Shirley	165,500	138,100	165,500	0	260	W	1		1- 31-15
218.004-1-8.1	Esler, J. Grant	177,800	138,100	177,800	0	260	W	1		1- 23-14
218.004-1-9	Shanly, John R (LU)	96,500	45,900	96,500	0	260	W	1		1- 23- 5
218.004-1-10.1	Waltz, Keith N (LU) II.	220,000	142,300	220,000	0	260	W	1		1- 40- 7
218.004-1-13.1	Klein Family Irrevocable Trust	159,600	116,900	159,600	0	260	W	1		1- 18- 8
218.004-1-14	Sapp, Ingeborg Beyer	105,300	105,300	105,300	0	314	W	1		1- 1- 1
218.004-1-15	Chmielewski, Chris	154,000	124,000	154,000	0	260	W	1		1- 18-15
218.004-1-16	Cole, C. Richard (LU)	239,500	137,000	239,500	0	260	W	1		1- 3- 2
218.004-1-17.1	Throop, Medville J.	156,100	119,300	156,100	0	260	W	1		1- 39- 4
218.004-1-19.1	Ellsworth, Will	176,000	116,900	176,000	0	260	W	1		1- 5-15
218.004-1-21.1	McGrath, Gregory E.	245,000	142,400	245,000	0	260	W	1		1- 12- 7
218.004-1-23.1	Howard, B Sue	195,000	140,900	195,000	0	260	W	1		1- 21-12
218.004-1-25	Peabody, Michael	183,800	140,900	183,800	0	260	W	1		1- 35-15
218.004-1-26	Whitney, James L.	176,000	117,700	176,000	0	260	W	1		1- 36- 1
218.004-1-27	Newman Revocable 1993 Trust, Austin C.	159,000	117,700	159,000	0	260	W	1		1- 32- 8
218.004-1-28	Newman, Austin C 993	162,300	116,300	162,300	0	260	W	1		1- 25- 2
218.004-1-30.1	Sapp, Randolph B.	198,900	140,300	198,900	0	260	W	1		1- 34- 1
218.004-1-31.1	Sapp, Randolph	166,800	118,800	166,800	0	260	W	1		1- 34- 4
218.004-1-33	Cefaratti, Patricia A (LU)	75,600	46,700	75,600	0	260	W	1		1- 22- 2
218.004-1-34	Emmerich, Kurt W.	108,400	65,900	108,400	0	260	W	1		1- 22-11
218.004-2-25	Licurse, Shelly S.	133,800	91,800	133,800	0	260	W	1		1- 2- 6
218.004-2-26	Rouvell, Marcia	173,400	113,600	173,400	0	260	W	1		1- 14-15
218.004-2-27	Carroll, Gregory	135,000	88,900	135,000	0	260	W	1		1- 16- 1
218.004-2-28	Beals, Allen	400,000	127,800	400,000	0	260	W	1		1- 17-11
218.004-3-1	Vandenburgh, Herman H.	119,400	94,600	119,400	0	260	W	1		1- 39-13
218.004-3-2.1	Cecilia, Virginia R (LU)	90,000	77,300	90,000	0	260	W	1		1- 6- 3
218.004-3-4	Schoonmaker, John B (Trustee)	422,100	277,800	422,100	0	260	W	1		1- 34-13
218.004-3-5	Cutler, Jonathan	212,500	141,500	212,500	0	260	W	1		1- 7- 4
218.004-3-8.1	Paul E Stringer Trust	246,500	144,600	246,500	0	260	W	1		1- 36- 8
218.004-3-9	Reiff, Daniel D (LU)	122,000	94,200	122,000	0	260	W	1		1- 32- 7
Page Totals	Parcels		37	6,429,900	4,405,500	6,429,900				

Parcel Id	Name	2018	2019		Res Pct	Prp Cls	O C	R S	T C	Account Nbr
		Total Av	Land Av	Total Av						
218.004-3-10	Gaffney, Steven M.	195,500	148,000	195,500	0	260	W	1		1- 40-10
218.004-3-11	Rockefeller, Lisa P.	229,000	130,500	150,000	0	260	W	1		1- 22-13
218.004-3-12.1	Rockefeller Mt Arab Property	283,000	161,000	283,000	0	260	W	1		1- 32-13
218.004-3-15	Rockefeller, Lisa P.	158,000	94,500	158,000	0	260	W	1		1- 1- 2
218.004-3-16	Randolph Trust, Patricia D.	240,600	151,200	240,600	0	260	W	1		1- 32- 3
218.004-3-17.1	Mandelbaum, Alison H.	227,900	158,000	227,900	0	260	W	1		1- 36- 9
218.004-3-20.1	Hickson, Margaret Hume	258,100	122,600	258,100	0	260	W	1		1- 15- 8
218.004-3-21	Meyland, Sarah J.	261,000	142,900	261,000	0	260	W	1		1- 36- 2
218.004-3-22	Maid, Richard J.	300,000	136,600	300,000	0	210	W	1		1- 39-15
218.004-3-23	Acker, Robert H.	258,600	140,600	258,600	0	260	W	1		1- 24- 5
218.004-3-24	Stradling, James Garrison	285,000	143,300	285,000	0	260	W	1		1- 17-12
218.004-3-25.1	C & M Camp 6 LLC	208,500	144,900	208,500	0	260	W	1		1- 14- 7
218.004-3-27.1	Braude, Theodore R.	238,700	140,300	238,700	0	210	W	1		1- 36-15
218.004-3-29	Alleman Revocable Trust	142,400	46,300	142,400	0	210	W	1		1- 9-14
218.004-3-31	Fant Revocable Trust	270,500	140,800	270,500	0	260	W	1		1- 39-10
218.004-3-32	Carroll, James P.	164,500	90,900	164,500	0	260	W	1		1- 1-14
218.004-3-33	Snye, Thomas N.	148,500	121,500	148,500	0	210	W	1		1- 35- 3
218.004-3-34	Silvester, Terry R.	120,200	120,200	120,200	0	314	W	1		1- 17- 9
218.004-3-35	Silvester, Terry R.	562,800	229,350	562,800	0	210	W	1		1- 32- 4
218.004-3-36	Silvester, Terry R.	143,900	143,900	143,900	0	314	W	1		1- 24- 3
218.004-3-37	Stults, Charles S. III.	267,400	122,900	267,400	0	260	W	1		1- 24- 4
218.004-3-38	MWF Adirondacks, LLC	11,300	11,300	11,300	0	911		1		7002201
218.004-3-39	Interlaken Limited	5,300	5,300	5,300	0	314		1		
218.004-3-40	Waters, Brian S.	200,500	144,900	192,160	0	260	W	1		1- 40- 9
218.004-4-1	Hakes, Cheryl Kurtz	285,300	92,100	285,300	0	210	W	1		1- 15- 2
218.004-4-2	Erickson Revocable LivingTrust	147,400	92,400	147,400	0	260	W	1		1- 12-12
218.004-4-3	Bartoszek, John P (LU)	184,000	92,600	184,000	0	260	W	1		1- 1-15
218.004-4-4.1	Bartoszek, John P (LU)	59,400	59,400	59,400	0	314	W	1		1- 11- 1
218.004-4-8.1	Bartoszek, Raymond J.	198,200	94,000	198,200	0	260	W	1		1- 21-14
218.004-4-10.1	Lewis, Bruce H.	333,600	93,500	333,600	0	210	W	1		1- 19- 3
218.004-4-11.1	Lewis, Bruce	76,800	76,800	76,800	0	314	W	1		1- 26- 6
218.004-4-17.11	Darwin K Gensel Camp, LLC	266,500	146,500	266,500	0	260	W	1		1- 13-11
218.004-4-17.12	Stone, Michael R.	132,300	132,300	132,300	0	314	W	1		
218.004-4-19.11	Alcott and Clough Trust	259,000	137,400	259,000	0	210	W	1		1- 6- 8
218.004-4-20.1	Rowland, George R. Jr..	130,800	89,800	130,800	0	260	W	1		1- 12- 1.1
218.004-4-21.2	Armstrong, Aaron D.	186,100	113,400	186,100	0	210	W	1		1- 11-15.2
218.004-4-22	Sanders, Alan D.	245,000	136,900	245,000	0	260	W	1		1- 25-10

Parcel Id	Name	2018	2019		Res Pct	Prp Cls	O C	R S	T C	Account Nbr
		Total Av	Land Av	Total Av						
218.004-4-23.1	Keller, Minnie E (Trust)	273,200	145,600	273,200	0	210	W	1		1- 18- 1
218.004-4-25	Debrock, Patrick	107,900	13,200	107,900	0	260		1		1- 18- 2
218.004-4-26	Mt Arab Preserve Assoc Inc	2,500	2,500	2,500	0	314	W	1		1- 40- 3
218.004-4-27	Lutters, Christina M Lamping	303,000	145,500	303,000	0	260	W	1		1- 33- 9
218.004-4-28	Weber, Charles D (LU)	443,000	205,300	443,000	0	260	W	1		1- 40-11
218.004-4-30	Mt Arab Preserve Assoc, Inc.	400	400	400	0	311		1		1- 24-11
218.004-5-1.1	Emmerich, Kurt W.	160,600	137,700	160,600	0	260	W	1		1- 22-12
218.004-5-3	Beauchamp, William	131,900	114,800	131,900	0	260	W	1		1- 4-12
218.004-5-5.1	Tuggle, Colin J.	155,000	146,900	155,000	0	312	W	1		1- 39-11
218.004-5-6	Dooley, Thomas E.	141,500	141,500	141,500	0	314	W	1		1- 7-13
218.004-5-7	Jellie, Stephen P.	181,300	124,100	181,300	0	210	W	1		1- 4-13
218.004-5-8	Kranz, Joanne (Trustee)	170,000	93,700	170,000	0	260	W	1		1- 18-14
218.004-5-9.1	Gray, James B.	177,500	177,500	177,500	0	314	W	1		1- 1- 9
218.004-5-12	Dumoulin Revocable Trust	181,000	125,700	181,000	0	260	W	1		1- 10-15
218.004-5-14.1	Gray, James	208,500	156,900	208,500	0	260	W	1		1- 4- 2
218.004-5-17.1	Muccia, Daniel	197,100	139,900	197,100	0	260	W	1		1- 14- 5
218.004-5-19.1	Naylor, John F.	207,300	136,600	207,300	0	260	W	1		1- 24-14
218.004-5-21	Shipton, Lawrence	228,700	145,600	228,700	0	260	W	1		1- 36- 4
218.004-5-22.1	Dumoulin, Lyn & Etal	321,600	177,000	321,600	0	210		1		1- 12- 6
218.004-5-22.2	Stinebrickner, Todd R.	250,500	145,900	250,500	0	210	W	1		
218.004-5-23.1	Townsend, Michael C.	215,500	143,300	215,500	0	260	W	1		1- 39- 8
218.004-5-24	Emmerich, Kurt W.	27,400	27,400	27,400	0	314	W	1		1- 22-10
218.004-5-26	Merrill, Keith W.	226,000	112,300	226,000	0	260	W	1		1- 39- 6
218.004-5-27	Merrill, Keith W.	148,500	113,900	148,500	0	260	W	1		1- 41-15
218.004-5-29.1	Lane, Patrick J.	289,000	141,100	289,000	0	260	W	1		1- 12- 4
218.004-6-1.1	Day, Robert H Jr (Etal)	261,800	154,900	261,800	0	260	W	1		1- 6-11
218.004-6-3	Mercier, Thomas R.	174,500	94,500	174,500	0	260	W	1		1- 12- 2
218.004-6-4	Lawson, Janet L.	164,500	94,500	164,500	0	260	W	1		1- 20- 7
218.004-6-5.12	Lawson, Janet L.	37,800	37,800	37,800	0	314	W	1		
218.004-6-7.1	Stauffer , Martha E (Trust)	218,400	108,700	218,400	0	210	W	1		1- 39-14
218.004-6-9.1	Flanigan, Louis J.	211,000	137,000	211,000	0	260	W	1		1- 12-11
218.004-6-10	Prall, Rhys	147,000	94,500	147,000	0	260	W	1		1- 4- 5
218.004-6-11	Brieant, Adam C (LU)	120,000	94,500	120,000	0	260	W	1		1- 4- 6
218.004-6-12	Brieant, Adam C (LU)	122,900	122,900	122,900	0	314	W	1		1- 4- 4
218.004-6-13	Bentley, Richard	299,000	153,800	299,000	0	260	W	1		1- 2- 9
218.004-6-40	Lawson, Janet L.	13,100	13,100	13,100	0	315		1		
218.059-1-1	McGuire, William R (LU)	200,500	94,500	200,500	0	260	W	1		1- 22- 9
Page Totals	Parcels	37	6,719,400	4,215,000	6,719,400					

Parcel Id	Name	2018	2019		Res Pct	Prp Cls	O C	R S	T C	Account Nbr
		Total Av	Land Av	Total Av						
218.059-1-2	Isaac, James B.	180,900	94,500	180,900	0	260	W	1		1- 14-10
218.059-1-3	Kahnle, Andrew W.	117,000	76,000	117,000	0	260	W	1		1- 17-14
218.059-1-4	Doane, Michael M.	224,500	140,700	224,500	0	210	W	1		1- 16- 3
218.059-1-5	McRoberts Revocable Trust	160,500	94,500	160,500	0	260	W	1		1- 23-12
218.059-1-6	Heindel Family Compound Trust	121,600	104,000	121,600	0	260	W	1		1- 15- 9
218.059-1-7	Fine, Mary Beth & etal	145,900	94,500	145,900	0	260	W	1		1- 32- 6
218.067-1-3	Bailey, Loren T.	159,000	118,100	159,000	0	260	W	1		1- 1- 8
218.067-1-4	Coveney, James	296,800	141,800	296,800	0	210	W	1		1- 31-12
218.067-1-5	Dunn Trust, William G & etal	138,600	94,500	138,600	0	260	W	1		1- 11- 5
218.067-1-6	Rinde, Maureen E.	145,400	94,500	145,400	0	260	W	1		1- 4- 9
218.067-1-7	Lichtman Living Trust	309,000	130,500	309,000	0	210	W	1		1- 19-10
218.067-1-8	Lewis-Brown, Laura	165,500	94,500	165,500	0	260	W	1		1- 20-13
218.067-1-9	Garrard, James L & Etal	107,500	70,900	107,500	0	260	W	1		1- 23-15
218.067-1-10	Jensen-Moulton, Peter	143,400	70,900	143,400	0	260	W	1		1- 15-11
218.067-1-11	Cleary, Brian	206,500	142,600	206,500	0	260	W	1		1- 23-10
218.067-1-12	Interlaken Limited	2,600	2,600	2,600	0	311		1		1- 20- 8
218.067-1-13	Merrill, Bruce W (LU)	177,000	122,400	177,000	0	260	W	1		1- 23- 8
218.067-1-14	Machata Revocable Living Trust	183,400	121,100	183,400	0	260	W	1		1- 23- 6
218.067-1-15	Fiaccone, Pamela & etal	217,000	143,000	217,000	0	260	W	1		1- 23-11
218.083-1-1	Abramides, Olga	4,500	4,500	4,500	0	314		1		1- 3- 3
218.083-1-2	Newman, Florence (993 Trust)	1,700	1,700	1,700	0	311		1		1- 32- 9
218.083-1-3	Klein, Patricia Marie	4,500	1,700	4,500	0	312		1		1- 31-13
218.083-1-4	Carroll, James	5,000	1,700	5,000	0	312		1		1- 5-12
218.083-1-5	Throop, Medville J.	1,700	1,700	1,700	0	314		1		1- 39- 3
218.083-1-6	Carroll, Gregory	1,700	1,700	1,700	0	314		1		1- 16- 2
218.083-1-7	Sapp, Randolph	1,700	1,700	1,700	0	314		1		1- 19- 5
218.083-1-8	Rouvell, Marcia	21,700	1,700	21,700	0	312		1		1- 15- 1
218.083-1-9	McRoberts Revocable Trust	1,700	1,700	1,700	0	314		1		1- 23-13
218.083-1-10	Waltz, Keith N (LU) II.	5,600	1,700	5,600	0	312		1		1- 12-10
218.083-1-11	Crook, Stephen R.	1,700	1,700	1,700	0	314		1		1- 6-14
218.083-1-12	Puleo, Thomas & Shirley	4,600	1,700	4,600	0	312		1		1- 38- 2
218.083-1-13	McGrath, Gregory E.	1,700	1,700	1,700	0	314		1		1- 12- 8
218.083-1-14	Sapp, Randolph B.	3,200	1,700	3,200	0	312		1		1- 34- 3
218.083-1-15	Dunn Trust, William G & etal	3,600	1,700	3,600	0	312		1		1- 11- 4
218.083-1-16	Dumoulin Revocable Trust	3,000	1,700	3,000	0	312		1		1-11-3
218.083-1-17	Smith, John S. Jr.	1,700	1,700	1,700	0	314		1		1- 23- 7
218.083-1-18	Mount Arab Preserve Assoc.	1,500	1,500	1,500	0	314		1		1- 17-10.2
Page Totals	Parcels		37	3,272,900	1,984,800	3,272,900				

Parcel Id	Name	2018	2019		Res Pct	Prp Cls	O C	R S S	T C	Account Nbr
		Total Av	Land Av	Total Av						
218.083-1-19	Shipton, Lawrence	900	900	900	0	314	1			1- 17-10.1
218.083-1-20	Mt Arab Preserve Assoc., Inc.	9,000	9,000	9,000	0	314	W 1			1- 7- 3
218.083-1-21	Debes & etal, Peter	8,100	8,100	8,100	0	314	W 1			1- 7- 1
218.083-1-22	Debes & etal, Peter	181,000	130,100	181,000	0	260	W 1			1- 7- 2
218.083-1-23	Debes & etal, Peter	153,500	127,300	153,500	0	312	W 1			1- 7- 7
218.083-1-24	Fetterly, Christian	125,000	70,200	125,000	0	260	W 1			1- 12-13
218.083-1-25	Kaiser, James R.	151,500	95,900	151,500	0	260	W 1			1- 22- 7
218.083-1-26	Mt Arab Preserve Assoc Inc	1,000	1,000	1,000	0	314	1			
219.000-1-1	Adiraac Preserve, LLC	120,600	113,100	120,600	0	911	1			1- 16-12
219.000-1-2	Merritt, Ralph E.	542,108	271,100	542,108	0	210	W 1			1- 17- 7
219.000-1-3	Cervelin (Estate), Nickolas V.	467,100	309,300	467,100	0	210	W 1			1- 7- 5
219.000-1-4	Foster, Andrew P.	464,200	328,400	464,200	0	210	W 1			1- 19- 6
219.000-1-5	Cashen, Anthony B.	312,600	312,600	312,600	0	314	W 1			1- 19-12
219.000-1-6	Cashen, Anthony B.	489,200	315,400	489,200	0	260	W 1			1- 1-13
219.000-1-7	Kempton, Thomas J. III.	501,100	314,900	501,100	0	210	W 1			1- 18- 5
219.000-1-8	Kelson, Ronald	429,800	313,800	429,800	0	210	W 1			1- 31- 7
219.000-1-9	Fleming, Richard Peter Jr.	442,100	305,400	442,100	0	210	W 1			1- 33- 8
219.000-1-10	Gull Pond Property	7,000	7,000	7,000	0	315	1			1- 42-13
219.000-1-11	Castellana, Frank S.	205,000	205,000	205,000	0	314	W 1			1- 6- 1
219.000-1-12	Griffen, Clyde C (LU)	453,200	311,500	453,200	0	210	W 1			1- 1- 5
219.000-1-13	Monaco, Patrick	390,200	309,800	390,200	0	260	W 1			1- 24- 8
219.000-1-14	Brandi, Scott	406,800	306,200	406,800	0	210	1			1- 17- 6
219.000-1-15	Yabroudy, George	439,110	311,100	439,110	0	210	W 1			1- 41- 9
219.000-1-16	Vanhorn, Peter B.	300,600	300,600	300,600	0	322	W 1			1- 18- 4
219.000-1-17	Wallace, P Woodbridge	487,700	306,100	487,700	0	210	W 1			1- 18- 3
219.000-1-18	Sayles Revocable Trust	393,400	317,000	393,400	0	210	W 1			1- 26- 8
219.000-1-20.11	Patten, Bernard	505,700	372,800	505,700	0	210	1			1- 18-12
219.000-1-22	Sempowski, John	443,100	313,600	443,100	0	210	W 1			1- 18-10
219.000-1-23.1	Adiraac Preserve, LLC	116,800	111,800	116,800	0	911	1			1- 16-10.1
219.000-1-23.23	Minnow Pond, LLC	980,000	685,400	980,000	0	240	W 1			1-16-10.23
219.000-1-23.24	Grindstone Bay Camp, LLC	3,411,300	581,300	3,411,300	0	210	W 1			1-16-10.24
219.000-1-23.211	Minnow Pond, LLC	95,000	95,000	95,000	0	911	W 1			1-16-10.21
219.000-1-23.221	Restifo Family Camp Rev Trust	1,140,500	783,900	1,140,500	0	260	W 1			1-16-10.22
219.000-1-24	Adiraac Preserve, LLC	236,900	236,900	236,900	0	911	1			1- 16-11
219.000-1-27	New York State Ref Adir Park	370,900	370,900	370,900	0	931	3			0380001
219.000-1-28	New York State Ref Adir Park	492,700	492,700	492,700	0	931	3			0390001
219.000-1-29	New York State Ref Adir Park	2,363,900	2,363,900	2,363,900	0	931	3			0400001
Page Totals	Parcels		37	17,638,618	11,809,000	17,638,618				

Parcel Id	Name	2018	2019		Res Pct	Prp Cls	O C	R S	T C	Account Nbr
		Total Av	Land Av	Total Av						
219.000-1-30	New York State Ref Adir Park	265,100	265,100	265,100	0	931	3			0410001
219.000-1-31	New York State Ref Adir Park	347,500	347,500	347,500	0	931	3			0420001
219.000-1-32	New York State Ref Adir Park	225,400	225,400	225,400	0	931	3			0430001
219.000-1-33	ADIRAAC, LLC	1,422,500	581,300	1,422,500	0	210	W 1			
* 219.000-2-1.11	Simmons Family Limited	380,100	380,100	380,100	0	322	W 1			1- 35-12.1
219.000-2-1.111	Simmons Family Limited		536,400	536,400	0	322	W 1			1- 35-12.1
219.000-2-1.112	Zumpano, Tara Joelle		53,500	53,500	0	314	1			
* 219.000-2-1.113	Simmons Family Limited		1	1	0	314	1			
219.000-2-2	Balch, Richard	461,400	437,500	461,400	0	260	W 1			1- 3-13
219.000-2-3	McGinness, William J.	99,600	99,600	99,600	0	314	W 1			1- 41-10
219.000-2-4	McGinness, William J.	271,100	193,200	271,100	0	260	W 1			1- 41-11
219.000-2-5	Living Life Right, LLC	307,900	237,700	307,900	0	260	W 1			1- 1- 4
219.000-2-6	Bauman, Roger C (LU)	342,900	216,100	342,900	0	260	W 1			1- 2- 4
219.000-2-8	Peterson, Eric M.	336,100	284,100	336,100	0	260	W 1			1- 35-12.3
219.000-2-9	Kornely, Michael W.	308,500	233,500	308,500	0	260	W 1			1- 35-12.3
* 219.000-3-1	HJB Holdings, LLC	399,700	399,700	399,700	0	910	W 1			1- 35-14
219.000-3-1.1	HJB Holdings, LLC		399,700	399,700	0	910	W 1			1- 35-14
219.000-3-1.2	McAnaney, Justin K.		7,500	7,500	0	314	W 1			
219.000-3-2	McAnaney, Justin K.	389,400	202,350	389,400	0	260	W 1			1- 21-10
219.000-3-3	Armstrong, George	147,000	125,000	147,000	0	260	W 1			1- 1- 6
219.000-3-4	Minnow, Pond Club	126,000	111,000	126,000	0	260	W 1			1- 24- 6
219.000-3-5	LMart	258,200	198,900	258,200	0	260	W 1			1- 13-15
228.000-4-1.1	Doty, Derek T & Etal	159,300	95,400	159,300	0	260	1			1- 5- 7
228.000-4-1.2	Denis, Lawrence J.	100,900	37,500	100,900	0	210	1			
228.000-4-2.1	Mitchell, Paul	182,600	154,300	182,600	0	260	1			1- 5-10
228.000-4-2.2	Bliss 101 Timber &Wildlife,Inc	169,600	93,000	169,600	0	260	1			
228.000-4-4	New York State Ref Adir Park	514,500	514,500	514,500	0	931	3			0270001
228.000-4-6	New York State Reforestation	118,300	118,300	118,300	0	931	3			0250302
228.000-4-8	Patzwahl, Scott D.	50,100	39,100	50,100	0	260	W 1			1- 31- 2
228.000-4-9	New York State Reforestation	2,100	2,100	2,100	0	931	3			0250251
228.000-4-10	Patzwahl, Scott D.	123,100	104,500	123,100	0	260	W 1			1- 31- 3
228.000-4-11	Horseshoe Lake Hunting Club	38,500	33,000	38,500	0	270	W 1			1- 22-14
228.000-4-12	New York State Reforestation	100	100	100	0	931	3			0235001
228.000-4-14.11	New York State Reforestation	119,800	119,800	119,800	0	931	3			0250501
228.000-4-15.11	New York State Reforestation	360,800	360,800	360,800	0	910	3			261001
228.000-4-16	New York State Reforestation	118,700	118,700	118,700	0	931	3			0230001
228.000-4-17	New York State Reforestation	1,720,800	1,720,800	1,720,800	0	931	3			0240001
Page Totals	Parcels		34	9,087,800	8,267,250	10,084,900				

Parcel Id	Name	2018	2019		Res Pct	Prp Cls	O C	R S	T C	Account Nbr
		Total Av	Land Av	Total Av						
228.000-4-18	New York State Ref Adir Park	866,300	866,300	866,300	0	931	3			0280001
228.000-4-19	New York State Ref Adir Park	28,500	28,500	28,500	0	931	3			0360001
228.000-4-20	New York State Ref Adir Park	336,500	336,500	336,500	0	931	3			0350001
228.000-4-21	New York State Ref Adir Park	653,500	653,500	653,500	0	931	3			0340001
228.000-4-22	New York State Ref Adir Park	373,600	373,600	373,600	0	931	3			0290001
228.000-4-23	New York State Ref Adir Park	386,800	386,800	386,800	0	931	3			0190001
228.000-4-24	New York State Reforestation	127,400	127,400	127,400	0	931	3			0250101
228.000-4-25	New York State Reforestation	185,900	185,900	185,900	0	931	W 3			0250203
229.000-2-1.3	Dwyer 2009 Trust, Jennifer	733,100	319,700	733,100	0	210	W 1			1-46-15.3
229.000-2-1.21	New York State Reforestation	237,300	237,300	237,300	0	910	W 3			0221001
229.000-2-2	Woodcliff Ridge, LLC	30,000	30,000	30,000	0	314	W 1			1- 35-12PT
229.000-2-3	Loon Island, LLC	35,000	35,000	35,000	0	314	W 1			1- 35-12PT
229.000-2-4	Loon Island, LLC	20,000	20,000	20,000	0	314	W 1			1- 35-12PT
229.000-2-5	New York State Ref Adir Park	1,921,600	1,921,600	1,921,600	0	931	3			0300001
229.000-2-6	New York State Ref Adir Park	3,039,600	3,039,600	3,039,600	0	931	3			0310001
229.000-2-7	New York State Ref Adir Park	3,094,800	3,094,800	3,094,800	0	931	3			0320001
229.000-2-8	New York State Ref Adir Park	1,442,900	1,442,900	1,442,900	0	931	3			0330001
229.000-2-9	New York State Ref Adir Park	59,400	59,400	59,400	0	931	3			0370001
229.000-2-10	New York State Ref Adir Park	134,900	134,900	134,900	0	931	3			0210001
229.000-2-11	New York State Ref Adir Park	2,688,100	2,688,100	2,688,100	0	931	3			0200001
229.000-2-12.1	Twin Peaks Preserve, LLC	106,900	106,900	106,900	0	910	1			
229.000-2-12.2	Kennedy, William L.	52,600	28,100	52,600	0	210	1			
229.000-2-13	New York State Reforestation	1,127,100	1,127,100	1,127,100	0	931	W 3			0432001
229.000-2-14.1	Warren Point LLC	2,500	2,500	2,500	0	311	1			
229.000-3-1	Pozzi, David	757,100	561,500	757,100	0	210	W 1			8- 46-15.11
229.000-3-2.1	Levy, Carol R.	971,000	564,000	971,000	0	210	W 1			1-46-15.12
229.000-3-3.1	Paradise Point Lake House,LLC	775,000	480,600	775,000	0	260	W 1			1-46-15.13
229.000-3-4	Thomas, David F.	970,000	532,800	970,000	0	280	W 1			1-46-15.14
229.000-3-5	Blueberry Cove LLC	875,000	503,600	875,000	0	260	W 1			1-46-15.15
229.000-3-7	Thomas, David F.	589,000	589,000	589,000	0	314	W 1			1-46-15.17
229.000-3-8	Bayley, Valerie M.	810,500	465,400	810,500	0	210	W 1			1-46-15.18
229.000-3-9	Grose, Douglas A.	1,193,000	557,600	1,193,000	0	210	W 1			1-46-15.19
229.000-3-10	Matt, Pamela G.	550,000	455,000	550,000	0	210	W 1			1-46-15.110
229.000-3-11	Kindler, Peter A.	770,000	533,000	770,000	0	210	W 1			1-46-15.111
229.000-3-12	Veterans Mountain	1,425,600	577,000	1,425,600	0	210	W 1			1-46-15.112
229.000-3-13.1	Siegel Real Property Trust	1,268,500	561,000	1,268,500	0	210	W 1			1-46-15.113
229.000-3-14	Paradise Point Roadowners	1,500	1,500	1,500	0	311	1			1-46-15.114
Page Totals	Parcels	37	28,640,500	23,628,400	28,640,500					

Parcel Id	Name	2018	2019		Res Pct	Prp Cls	O C	R S	T C	Account Nbr
		Total Av	Land Av	Total Av						
229.000-4-1	Camp McElroy at	1,328,400	608,400	1,328,400	0	210	W	1		
229.000-4-2	Woodcliff Ridge, LLC	1,340,000	460,200	1,340,000	0	240	W	1		
229.000-4-3	Davi, Ronald J.	680,700	680,700	680,700	0	322	W	1		
229.000-4-4	Davi, Ronald J.	55,000	55,000	55,000	0	311		1		
237.000-2-1	New York State Ref Adir Park	569,600	569,600	569,600	0	931		3		0150001
237.000-2-2	New York State Ref Adir Park	612,500	612,500	612,500	0	931		3		0140001
237.000-2-3	New York State Ref Adir Park	419,100	419,100	419,100	0	931		3		0130001
237.000-2-4	New York State Ref Adir Park	168,200	168,200	168,200	0	931		3		0160001
237.000-2-5	New York State Reforestation	5,900	5,900	5,900	0	931		3		0171001
237.000-2-6	New York State Ref Adir Park	393,900	393,900	393,900	0	931		3		0170001
237.000-2-7	New York State Reforestation	11,800	11,800	11,800	0	931		3		0161001
237.000-2-8	New York State Ref Adir Park	338,800	338,800	338,800	0	931		3		0180001
237.000-2-9	New York State Ref Adir Park	990,600	990,600	990,600	0	931		3		0250001
237.000-2-10	New York State Ref Adir Park	3,200	3,200	3,200	0	931		3		0260001
238.000-1-1	New York State Reforestation	188,100	188,100	188,100	0	931	W	3		0181001
238.000-1-2	New York State Ref Adir Park	301,600	301,600	301,600	0	931		3		0220001
238.000-1-3.1	New York State Reforestation	1,111,400	1,111,400	1,111,400	0	931	W	3		0191001
238.000-1-3.2	Ryder, John K. Jr.	1,003,400	630,000	1,003,400	0	260	W	1		1-14-4.2
238.000-1-4	New York State Ref Adir Park	805,200	805,200	805,200	0	931		3		0110001
238.000-1-5.1	New York State Reforestation	317,700	317,700	317,700	0	911		3		1- 16- 9
238.000-1-5.2	New York State Reforestation	13,400	13,400	13,400	0	931	W	3		0111001
238.000-1-6	New York State Ref Adir Park	446,100	446,100	446,100	0	931		3		0120001
368.000-5	New York State Transition Assm	0	0	0	0	993		3		
368.000-6	New York State Transition Assm	0	0	0	0	993		3		
368.000-7	New York State Transition Assm	0	0	0	0	993		3		
368.000-8	New York State Transition Assm	0	0	0	0	993		3		
555.008-25-1	Verizon New York Inc	187,606	0	174,717	0	866		5		5- 45- 1
555.009-25-1	Niagara Mohawk Power Corp	2,282,557	0	2,405,682	0	861		5 R		5- 45- 2
555.020-25-1	Slic Network Solutions Inc	255,792	0	53,808	0	836		5		
668.000-9999-132.350/1001	Niagara Mohawk Power Corp	396,954	0	396,954	0	882		6 R		
668.000-9999-132.350/1021	Niagara Mohawk Power Corp	1,451,884	0	1,451,884	0	882		6 R		
668.000-9999-132.350/1031	Niagara Mohawk Power Corp	762,607	0	762,607	0	882		6 R		
668.000-9999-132.350/1881	Niagara Mohawk Power Corp	707,145	0	707,145	0	884		6 R		6- 43- 3
668.000-9999-631.900/1881	Verizon New York Inc	75,248	0	75,248	0	836		6		6- 43- 2. 1

Parcel Id	Name		2018 Total Av	----- Land Av	2019 ----- Total Av	Res Pct	Prp Cls	O C	R S	T S	C	Account Nbr
668.000-9999-701.360/1881	SLIC Network Solutions, Inc			0	197,141	0	836	6				
Town Totals	Parcels	735	137,290,969	88,951,232	138,441,428							
Town Grand Totals	Parcels	735	137,290,969	88,951,232	138,441,428							
Report Totals	Parcels	735	137,290,969	88,951,232	138,441,428							

STATE OF NEW YORK
 COUNTY - St Lawrence
 TOWN - Piercefield
 SWIS - 406800

2 0 2 0 T O W N T A X R O L L
 T A X A B L E SECTION OF THE ROLL - 1
 OWNERS NAME SEQUENCE
 UNIFORM PERCENT OF VALUE IS 100.00

PAGE 1
 VALUATION DATE-JUL 01, 2018
 TAXABLE STATUS DATE-MAR 01, 2019

TAX MAP PARCEL NUMBER	PROPERTY LOCATION & CLASS	ASSESSMENT	EXEMPTION CODE	COUNTY	TOWN	TAX AMOUNT
CURRENT OWNERS NAME	SCHOOL DISTRICT	LAND	TAX DESCRIPTION	TAXABLE VALUE		
CURRENT OWNERS ADDRESS	PARCEL SIZE/GRID COORD	TOTAL	SPECIAL DISTRICTS			
***** 218.083-1-1 *****						
218.083-1-1	Forest Rd/prvt			ACCT 1-	3- 3	BILL 1
Abramides Olga	314 Rural vac<10		2020 St Lawrence Co	4,500		37.29
120 Cathedral Av	Tupper Lake 162001	4,500	Town of Piercefield	4,500		3.36
Florham Park, NJ 07932	S-23 B-3 L-83-82-81-	4,500	Highway	4,500		6.25
	80-79-78		Chargebacks	4,500		1.02
	FRNT 125.00 DPTH 165.00		FD031 Piercefield Fire Pro	4,500	TO M	1.73
	EAST-0428957 NRTH-1521046					
	FULL MARKET VALUE	4,500				
			TOTAL TAX ---			49.65**
				DATE #1		01/31/20
				AMT DUE		49.65
***** 218.004-3-23 *****						
218.004-3-23	8 Mt Arab Lk			ACCT 1-	24- 5	BILL 2
Acker Robert H	260 Seasonal res - WTRFNT		2020 St Lawrence Co	258,600		2,143.04
Acker Elizabeth A	Tupper Lake 162001	140,600	Town of Piercefield	258,600		193.32
2144 Sienna Village	Great Lot 46 Mccoy Lot 12	258,600	Highway	258,600		359.24
Wayne, NJ 07470	S-21 B-1 L-22 306'WF		Chargebacks	258,600		58.38
	See 1045/658		FD031 Piercefield Fire Pro	258,600	TO M	99.29
	FRNT 306.00 DPTH					
	ACRES 2.80					
	EAST-0428907 NRTH-1525152					
	DEED BOOK 1050 PG-00798					
	FULL MARKET VALUE	258,600				
			TOTAL TAX ---			2,853.27**
				DATE #1		01/31/20
				AMT DUE		2,853.27
***** 195.001-3-8 *****						
195.001-3-8	9783 SH 3			ACCT 1-	15-10	BILL 3
Adams Michael	311 Res vac land		2020 St Lawrence Co	8,500		70.44
Adams Kelli Powell	Tupper Lake 162001	8,500	Town of Piercefield	8,500		6.35
105 S Chancellor St	Dorothy Gale	8,500	Highway	8,500		11.81
Newtown, PA 18940	Road Dorothy		Chargebacks	8,500		1.92
	FRNT 132.00 DPTH 330.00		FD031 Piercefield Fire Pro	8,500	TO M	3.26
	ACRES 1.00					
	EAST-0417975 NRTH-1562872					
	DEED BOOK 1011 PG-01093					
	FULL MARKET VALUE	8,500				
			TOTAL TAX ---			93.78**
				DATE #1		01/31/20
				AMT DUE		93.78

STATE OF NEW YORK
 COUNTY - St Lawrence
 TOWN - Piercefield
 SWIS - 406800

2 0 2 0 T O W N T A X R O L L
 T A X A B L E SECTION OF THE ROLL - 1
 OWNERS NAME SEQUENCE
 UNIFORM PERCENT OF VALUE IS 100.00

PAGE 2
 VALUATION DATE-JUL 01, 2018
 TAXABLE STATUS DATE-MAR 01, 2019

TAX MAP PARCEL NUMBER	PROPERTY LOCATION & CLASS	ASSESSMENT	EXEMPTION CODE-----	COUNTY-----	TOWN-----		
CURRENT OWNERS NAME	SCHOOL DISTRICT	LAND	TAX DESCRIPTION	TAXABLE VALUE			TAX AMOUNT
CURRENT OWNERS ADDRESS	PARCEL SIZE/GRID COORD	TOTAL	SPECIAL DISTRICTS				
***** 208.000-1-8 *****							
208.000-1-8	Station Rd-Gull Pond Rd			208.000-1-8			
Adiraac Preserve, LLC	911 Forest s480		Fisher Act 47450	12,914	12,914		
7035 Highfield Rd	Tupper Lake 162001	41,292	2020 St Lawrence Co	28,378			235.17
Fayetteville, NY 13066	Lot 23 Portions Of	41,292	Town of Piercefield	28,378			21.21
	Ruderman Fisher Act		Highway	28,378			39.42
	NYS Con.Esmt # 7006801		Chargebacks	28,378			6.41
	ACRES 170.70		FD031 Piercefield Fire Pro	41,292	TO M		15.85
	EAST-0438982 NRTH-1540412						
	DEED BOOK 2015 PG-7777						
	CONSERVATION ESMT % 26.00						
	FULL MARKET VALUE	41,292					
			TOTAL TAX ---				318.06**
				DATE #1			01/31/20
				AMT DUE			318.06
***** 208.000-1-9 *****							
208.000-1-9	Off Station Rd-Gull Pond Rd			208.000-1-9			
Adiraac Preserve, LLC	911 Forest s480 - WTRFNT		Fisher Act 47450	15,189	15,189		
7035 Highfield Rd	Tupper Lake 162001	18,870	2020 St Lawrence Co	3,681			30.50
Fayetteville, NY 13066	Lot 24/South Of 3150'wf	18,870	Town of Piercefield	3,681			2.75
	Raquette River Fisher Ac		Highway	3,681			5.11
	NYS Con. Esmt # 7006901		Chargebacks	3,681			0.83
	ACRES 31.00		FD031 Piercefield Fire Pro	18,870	TO M		7.25
	EAST-0446763 NRTH-1541010						
	DEED BOOK 2015 PG-7777						
	CONSERVATION ESMT % 26.00						
	FULL MARKET VALUE	18,870					
			TOTAL TAX ---				46.44**
				DATE #1			01/31/20
				AMT DUE			46.44
***** 208.000-1-10 *****							
208.000-1-10	Station Rd-Gull Pond Rd			208.000-1-10			
Adiraac Preserve, LLC	911 Forest s480 - WTRFNT		Fisher Act 47450	33,794	33,794		
7035 Highfield Rd	Tupper Lake 162001	105,820	2020 St Lawrence Co	72,026			596.89
Fayetteville, NY 13066	Lot 57 Fisher Act	105,820	Town of Piercefield	72,026			53.84
	S-7 B-1 L-7 2675;Wf		Highway	72,026			100.06
	Con. Esmt # 7007001 26%		Chargebacks	72,026			16.26
	ACRES 390.40		FD031 Piercefield Fire Pro	105,820	TO M		40.63
	EAST-0444988 NRTH-1537844						
	DEED BOOK 2015 PG-7777						
	CONSERVATION ESMT % 26.00						
	FULL MARKET VALUE	105,820					
			TOTAL TAX ---				807.68**
				DATE #1			01/31/20
				AMT DUE			807.68

STATE OF NEW YORK
 COUNTY - St Lawrence
 TOWN - Piercefield
 SWIS - 406800

2 0 2 0 T O W N T A X R O L L
 T A X A B L E SECTION OF THE ROLL - 1
 OWNERS NAME SEQUENCE
 UNIFORM PERCENT OF VALUE IS 100.00

PAGE 3
 VALUATION DATE-JUL 01, 2018
 TAXABLE STATUS DATE-MAR 01, 2019

TAX MAP PARCEL NUMBER	PROPERTY LOCATION & CLASS	ASSESSMENT	EXEMPTION CODE	COUNTY	TOWN	TAXABLE VALUE	TAX AMOUNT
CURRENT OWNERS NAME	SCHOOL DISTRICT	LAND	TAX DESCRIPTION				
CURRENT OWNERS ADDRESS	PARCEL SIZE/GRID COORD	TOTAL	SPECIAL DISTRICTS				
208.000-1-10./1	Off Gull Pond Rd 260 Seasonal res		2020 St Lawrence Co			6,100	50.55
Adiraac Preserve, LLC	Tupper Lake 162001	0	Town of Piercefield			6,100	4.56
7035 Highfield Rd	Amell Bradley Camp	6,100	Highway			6,100	8.47
Fayetteville, NY 13066	ACRES 0.01		Chargebacks			6,100	1.38
	EAST-0444980 NRTH-1537840		FD031 Piercefield Fire Pro		TO M	6,100	2.34
	DEED BOOK 2015 PG-7777						
	FULL MARKET VALUE	6,100					
TOTAL TAX ---							67.30**
DATE #1							01/31/20
AMT DUE							67.30
208.000-1-11	Station Rd-Gull Pond Rd 911 Forest s480		Fisher Act 47450			34,732	681.10
Adiraac Preserve, LLC	Tupper Lake 162001	116,920	2020 St Lawrence Co			82,188	61.44
7035 Highfield Rd	Lot 58 Fisher Act	116,920	Town of Piercefield			82,188	114.17
Fayetteville, NY 13066	S-7 B-1 L-10		Highway			82,188	18.55
	NYS Con. Esmt # 7007101		Chargebacks			82,188	44.89
	ACRES 483.80		FD031 Piercefield Fire Pro		TO M	116,920	
	EAST-0440059 NRTH-1537668						
	DEED BOOK 2015 PG-7777						
	CONSERVATION ESMT % 26.00						
	FULL MARKET VALUE	116,920					
TOTAL TAX ---							920.15**
DATE #1							01/31/20
AMT DUE							920.15
208.000-1-11./1	Station Rd-Gull Pond Rd 260 Seasonal res		2020 St Lawrence Co			8,300	68.78
Adiraac Preserve, LLC	Tupper Lake 162001	0	Town of Piercefield			8,300	6.20
7035 Highfield Rd	Littlebrook Hunting Camp	8,300	Highway			8,300	11.53
Fayetteville, NY 13066	ACRES 0.01		Chargebacks			8,300	1.87
	DEED BOOK 2015 PG-7777		FD031 Piercefield Fire Pro		TO M	8,300	3.19
	FULL MARKET VALUE	8,300					
TOTAL TAX ---							91.57**
DATE #1							01/31/20
AMT DUE							91.57
208.000-1-12	Off CR 62 911 Forest s480		Fisher Act 47450			39,695	745.45
Adiraac Preserve, LLC	Tupper Lake 162001	129,648	2020 St Lawrence Co			89,953	67.25
7035 Highfield Rd	Lot 59 Fisher Act	129,648	Town of Piercefield			89,953	124.96
Fayetteville, NY 13066	S-7 B-1 L-11		Highway			89,953	20.31
	NYS Con. Esmt # 7007201		Chargebacks			89,953	49.78
	ACRES 536.20		FD031 Piercefield Fire Pro		TO M	129,648	
	EAST-0435044 NRTH-1537370						
	DEED BOOK 2015 PG-7777						
	CONSERVATION ESMT % 26.00						
	FULL MARKET VALUE	129,648					
TOTAL TAX ---							1,007.75**
DATE #1							01/31/20

AMT DUE 1,007.75

STATE OF NEW YORK
 COUNTY - St Lawrence
 TOWN - Piercefield
 SWIS - 406800

2 0 2 0 T O W N T A X R O L L
 T A X A B L E SECTION OF THE ROLL - 1
 OWNERS NAME SEQUENCE
 UNIFORM PERCENT OF VALUE IS 100.00

PAGE 4
 VALUATION DATE-JUL 01, 2018
 TAXABLE STATUS DATE-MAR 01, 2019

TAX MAP PARCEL NUMBER	PROPERTY LOCATION & CLASS	ASSESSMENT	EXEMPTION CODE-----	COUNTY-----	TOWN-----	TAXABLE VALUE	TAX AMOUNT	
CURRENT OWNERS NAME	SCHOOL DISTRICT	LAND	TAX DESCRIPTION					
CURRENT OWNERS ADDRESS	PARCEL SIZE/GRID COORD	TOTAL	SPECIAL DISTRICTS					
***** 208.000-1-12./1 *****								
	Off Conifer Rd					208.000-1-12./1		
208.000-1-12./1	260 Seasonal res		2020 St Lawrence Co			8,300	68.78	
Adiraac Preserve, LLC	Tupper Lake 162001	0	Town of Piercefield			8,300	6.20	
7035 Highfield Rd	S-7 B-1 L-11 Beh Camp	8,300	Highway			8,300	11.53	
Fayetteville, NY 13066	ACRES 0.01		Chargebacks			8,300	1.87	
	DEED BOOK 2015 PG-7777		FD031 Piercefield Fire Pro			8,300 TO M	3.19	
	FULL MARKET VALUE	8,300						
TOTAL TAX ---								91.57**
							DATE #1	01/31/20
							AMT DUE	91.57
***** 219.000-1-1 *****								
	Station Rd-Gull Pond Rd					219.000-1-1		
219.000-1-1	911 Forest s480		Fisher Act 47450			44,669	385.56	
Adiraac Preserve, LLC	Tupper Lake 162001	83,694	2020 St Lawrence Co			46,525	34.78	
7035 Highfield Rd	NYS Con.Esmt # 700301	91,194	Town of Piercefield			46,525	64.63	
Fayetteville, NY 13066	S-7 B-1 L-6 Lot 56		Highway			46,525	10.50	
	Restriction 2000/1820		Chargebacks			46,525	35.01	
	ACRES 328.00		FD031 Piercefield Fire Pro			91,194 TO M		
	EAST-0444682 NRTH-1533098							
	DEED BOOK 2015 PG-7777							
	CONSERVATION ESMT % 26.00							
	FULL MARKET VALUE	91,194						
TOTAL TAX ---								530.48**
							DATE #1	01/31/20
							AMT DUE	530.48
***** 219.000-1-23.1 *****								
	Off Gull Pond Rd Ext					219.000-1-23.1		
219.000-1-23.1	911 Forest s480		Fisher Act 47450			37,808	413.72	
Adiraac Preserve, LLC	Tupper Lake 162001	82,732	2020 St Lawrence Co			49,924	37.32	
7035 Highfield Rd	NYS Con. Esmt # 7007401	87,732	Town of Piercefield			49,924	69.35	
Fayetteville, NY 13066	S-7 B-1 L-1 Lot 43		Highway			49,924	11.27	
	Also See 1065/741		Chargebacks			49,924	33.69	
	ACRES 334.50		FD031 Piercefield Fire Pro			87,732 TO M		
	EAST-0445606 NRTH-1528666							
	DEED BOOK 2015 PG-7777							
	CONSERVATION ESMT % 26.00							
	FULL MARKET VALUE	87,732						
TOTAL TAX ---								565.35**
							DATE #1	01/31/20
							AMT DUE	565.35

STATE OF NEW YORK
COUNTY - St Lawrence
TOWN - Piercefield
SWIS - 406800

2 0 2 0 T O W N T A X R O L L
T A X A B L E SECTION OF THE ROLL - 1
OWNERS NAME SEQUENCE
UNIFORM PERCENT OF VALUE IS 100.00

PAGE 5
VALUATION DATE-JUL 01, 2018
TAXABLE STATUS DATE-MAR 01, 2019

TAX MAP PARCEL NUMBER	PROPERTY LOCATION & CLASS	ASSESSMENT	EXEMPTION CODE	COUNTY	TOWN	TAXABLE VALUE	TAX AMOUNT
CURRENT OWNERS NAME	SCHOOL DISTRICT	LAND	TAX DESCRIPTION				
CURRENT OWNERS ADDRESS	PARCEL SIZE/GRID COORD	TOTAL	SPECIAL DISTRICTS				

219.000-1-24	Off Gull Pond Rd Ext					219,000-1-24	*****
Adiraac Preserve, LLC	911 Forest s480		Fisher Act 47450			ACCT 1- 16-11	BILL 14
7035 Highfield Rd	Tupper Lake 162001	175,306	2020 St Lawrence Co			56,771	56,771
Fayetteville, NY 13066	Lot 44 Fisher Act	175,306	Town of Piercefield			118,535	982.31
	S-7 B-1 L-2		Highway			118,535	88.61
	NYS Con. Esmt # 7007501		Chargebacks			118,535	164.67
	ACRES 646.50		FD031 Piercefield Fire Pro			175,306	26.76
	EAST-0441128 NRTH-1527386					TO M	67.31
	DEED BOOK 2015 PG-7777						
	CONSERVATION ESMT % 26.00						
	FULL MARKET VALUE	175,306					
			TOTAL TAX ---				1,329.66**
						DATE #1	01/31/20
						AMT DUE	1,329.66

219.000-1-33	516D Grindstone Bay Rd/prvt					219.000-1-33	*****
ADIRAAC, LLC	210 1 Family Res - WTRFNT		2020 St Lawrence Co			ACCT 1- 6- 8	BILL 15
7035 Highfield Rd	Tupper Lake 162001	581,300	Town of Piercefield			1422,500	11,788.38
Fayetteville, NY 13066-9725	10 acres under Tupper Lak	1422,500	Highway			1422,500	1,063.40
	also see 2008-11976		Chargebacks			1422,500	1,976.11
	38 land & 14under water		FD031 Piercefield Fire Pro			1422,500	321.13
	ACRES 52.00					TO M	546.17
	EAST-0448369 NRTH-1526609						
	DEED BOOK 2011 PG-13137						
	FULL MARKET VALUE	1422,500					
			TOTAL TAX ---				15,695.19**
						DATE #1	01/31/20
						AMT DUE	15,695.19

218.004-4-19.11	26 Mt Arab Rd					218.004-4-19.11	*****
Alcott and Clough Trust	210 1 Family Res - WTRFNT		2020 St Lawrence Co			ACCT 1- 6- 8	BILL 16
1250 Creek Nine Dr	Tupper Lake 162001	137,400	Town of Piercefield			259,000	2,146.36
North Port, FL 34291	S-21 B-1 L-48	259,000	Highway			259,000	193.62
	650' WF		Chargebacks			259,000	359.80
	Parcels combined 3/2014		FD031 Piercefield Fire Pro			259,000	58.47
	ACRES 9.10					TO M	99.44
	EAST-0431166 NRTH-1526098						
	DEED BOOK 2016 PG-14742						
	FULL MARKET VALUE	259,000					
			TOTAL TAX ---				2,857.69**
						DATE #1	01/31/20
						AMT DUE	2,857.69

STATE OF NEW YORK
 COUNTY - St Lawrence
 TOWN - Piercefield
 SWIS - 406800

2 0 2 0 T O W N T A X R O L L
 T A X A B L E SECTION OF THE ROLL - 1
 OWNERS NAME SEQUENCE
 UNIFORM PERCENT OF VALUE IS 100.00

PAGE 6
 VALUATION DATE-JUL 01, 2018
 TAXABLE STATUS DATE-MAR 01, 2019

TAX MAP PARCEL NUMBER	PROPERTY LOCATION & CLASS	ASSESSMENT	EXEMPTION CODE-----	COUNTY-----	TOWN-----	TAX AMOUNT
CURRENT OWNERS NAME	SCHOOL DISTRICT	LAND	TAX DESCRIPTION	TAXABLE VALUE		
CURRENT OWNERS ADDRESS	PARCEL SIZE/GRID COORD	TOTAL	SPECIAL DISTRICTS			
***** 195.001-2-11 *****						
	9677 SH 3			ACCT 1-	11-14	BILL 17
195.001-2-11	312 Vac w/imprv		2020 St Lawrence Co	9,200		76.24
Alexander Theresa J	Tupper Lake 162001	8,700	Town of Piercefield	9,200		6.88
% Keven Brown	Plotted 6/2011	9,200	Highway	9,200		12.78
PO Box 36	132x330		Chargebacks	9,200		2.08
Piercefield, NY 12922-0036	FRNT 132.00 DPTH 330.00		FD031 Piercefield Fire Pro	9,200 TO M		3.53
	ACRES 1.00					
	EAST-0415426 NRTH-1562527					
	DEED BOOK 2001 PG-20113					
	FULL MARKET VALUE	9,200				
TOTAL TAX ---						101.51**
						DATE #1 01/31/20
						AMT DUE 101.51
***** 218.004-3-29 *****						
	4 A Mt Arab Lk			ACCT 1-	9-14	BILL 18
218.004-3-29	210 1 Family Res - WTRFNT		2020 St Lawrence Co	142,400		1,180.08
Alleman Revocable Trust	Tupper Lake 162001	46,300	Town of Piercefield	142,400		106.45
231 Salam Brook St	Lot 8 Pleasant	142,400	Highway	142,400		197.82
Granby, CT 06035	Lake S-21 B-1 L-27		Chargebacks	142,400		32.15
	50'wfx299x59x290 .37A		FD031 Piercefield Fire Pro	142,400 TO M		54.68
	FRNT 50.00 DPTH 294.50					
	BANK8888220					
	EAST-0429012 NRTH-1524186					
	DEED BOOK 2017 PG-10427					
	FULL MARKET VALUE	142,400				
TOTAL TAX ---						1,571.18**
						DATE #1 01/31/20
						AMT DUE 1,571.18
***** 208.055-2-13 *****						
	13 Lake St			ACCT 1-	1- 3	BILL 19
208.055-2-13	210 1 Family Res		2020 St Lawrence Co	58,200		482.31
Amell Bruce A	Tupper Lake 162001	4,700	Town of Piercefield	58,200		43.51
PO Box 181	S-26 B-1 L-19	58,200	Highway	58,200		80.85
Piercefield, NY 12973-0181	45x169x66x230		Chargebacks	58,200		13.14
	FRNT 45.00 DPTH 169.00		FD031 Piercefield Fire Pro	58,200 TO M		22.35
	BANK8888220		LT024 Piercefield Light	58,200 TO M		14.41
	EAST-0439626 NRTH-1541868		WD014 Prcfd Water Dist	1.00 UN		170.85
	DEED BOOK 2011 PG-5773					
	FULL MARKET VALUE	58,200				
TOTAL TAX ---						827.42**
						DATE #1 01/31/20
						AMT DUE 827.42

STATE OF NEW YORK
 COUNTY - St Lawrence
 TOWN - Piercefield
 SWIS - 406800

2 0 2 0 T O W N T A X R O L L
 T A X A B L E SECTION OF THE ROLL - 1
 OWNERS NAME SEQUENCE
 UNIFORM PERCENT OF VALUE IS 100.00

PAGE 7
 VALUATION DATE-JUL 01, 2018
 TAXABLE STATUS DATE-MAR 01, 2019

TAX MAP PARCEL NUMBER	PROPERTY LOCATION & CLASS	ASSESSMENT	EXEMPTION CODE	COUNTY	TOWN	TAXABLE VALUE	TAX AMOUNT
CURRENT OWNERS NAME	SCHOOL DISTRICT	LAND	TAX DESCRIPTION				
CURRENT OWNERS ADDRESS	PARCEL SIZE/GRID COORD	TOTAL	SPECIAL DISTRICTS				
***** 195.001-3-14 *****							
	9843 SH 3					ACCT 1- 17- 5	BILL 20
195.001-3-14	260 Seasonal res		2020 St Lawrence Co			21,000	174.03
Ancker Robert	Tupper Lake 162001	4,400	Town of Piercefield			21,000	15.70
Ancker Joan	P S Co Gale	21,000	Highway			21,000	29.17
2477 Ellicott Rd	Road Mccuen		Chargebacks			21,000	4.74
Caledonia, NY 14423	FRNT 630.00 DPTH		FD031 Piercefield Fire Pro		TO M	21,000	8.06
	ACRES 2.40						
	EAST-0419618 NRTH-1562790						
	DEED BOOK 1031 PG-00213						
	FULL MARKET VALUE	21,000					
TOTAL TAX ---							231.70**
							DATE #1 01/31/20
							AMT DUE 231.70
***** 218.004-4-21.2 *****							
	27A Mt Arab Rd					ACCT 1- 11-15.2	BILL 21
218.004-4-21.2	210 1 Family Res - WTRFNT		2020 St Lawrence Co			186,100	1,542.23
Armstrong Aaron D	Tupper Lake 162001	113,400	Town of Piercefield			186,100	139.12
Bicknell Alena	150' WF	186,100	Highway			186,100	258.53
19 Baitsell Rd	FRNT 150.00 DPTH		Chargebacks			186,100	42.01
Oswego, NY 13126	ACRES 2.20		FD031 Piercefield Fire Pro		TO M	186,100	71.45
	EAST-0430563 NRTH-1525832						
	DEED BOOK 2012 PG-16743						
	FULL MARKET VALUE	186,100					
TOTAL TAX ---							2,053.34**
							DATE #1 01/31/20
							AMT DUE 2,053.34
***** 219.000-3-3 *****							
	3 Martins Point					ACCT 1- 1- 6	BILL 22
219.000-3-3	260 Seasonal res - WTRFNT		2020 St Lawrence Co			147,000	1,218.20
Armstrong George	Tupper Lake 162001	125,000	Town of Piercefield			147,000	109.89
111 Marcy Ln	Plotted 8/2017	147,000	Highway			147,000	204.21
Newcomb, NY 12852	150' WFx226x175		Chargebacks			147,000	33.19
	FRNT 150.00 DPTH		FD031 Piercefield Fire Pro		TO M	147,000	56.44
	ACRES 0.30						
PRIOR OWNER ON 3/01/2019	EAST-0444300 NRTH-1519742						
Armstrong James	DEED BOOK 1060 PG-3						
	FULL MARKET VALUE	147,000					
TOTAL TAX ---							1,621.93**
							DATE #1 01/31/20
							AMT DUE 1,621.93

STATE OF NEW YORK
 COUNTY - St Lawrence
 TOWN - Piercefield
 SWIS - 406800

2 0 2 0 T O W N T A X R O L L
 T A X A B L E SECTION OF THE ROLL - 1
 OWNERS NAME SEQUENCE
 UNIFORM PERCENT OF VALUE IS 100.00

PAGE 8
 VALUATION DATE-JUL 01, 2018
 TAXABLE STATUS DATE-MAR 01, 2019

TAX MAP PARCEL NUMBER	PROPERTY LOCATION & CLASS	ASSESSMENT	EXEMPTION CODE	COUNTY	TOWN	TAX AMOUNT
CURRENT OWNERS NAME	SCHOOL DISTRICT	LAND	TAX DESCRIPTION	TAXABLE VALUE		
CURRENT OWNERS ADDRESS	PARCEL SIZE/GRID COORD	TOTAL	SPECIAL DISTRICTS			
***** 208.055-1-33.1 *****						
	29,33 Waller St			ACCT 1-	42-10	BILL 23
208.055-1-33.1	210 1 Family Res		2020 St Lawrence Co	66,400		550.26
Ashton Robert	Tupper Lake 162001	10,100	Town of Piercefield	66,400		49.64
Ashton Marlene	149'rfx119'x150'125'	66,400	Highway	66,400		92.24
PO Box 87	FRNT 149.00 DPTH		Chargebacks	66,400		14.99
Piercefield, NY 12973	ACRES 0.42		FD031 Piercefield Fire Pro	66,400	TO M	25.49
	EAST-0438770 NRTH-1542120		LT024 Piercefield Light	66,400	TO M	16.44
	DEED BOOK 2000 PG-19924		WD014 Prcfd Water Dist	1.00	UN	170.85
	FULL MARKET VALUE	66,400				
TOTAL TAX ---						919.91**
DATE #1						01/31/20
AMT DUE						919.91

STATE OF NEW YORK
 COUNTY - St Lawrence
 TOWN - Piercefield
 SWIS - 406800

2 0 2 0 T O W N T A X R O L L
 T A X A B L E SECTION OF THE ROLL - 1
 N A M E S E C T I O N - A
 UNIFORM PERCENT OF VALUE IS 100.00

PAGE 9
 VALUATION DATE-JUL 01, 2018
 TAXABLE STATUS DATE-MAR 01, 2019
 RPS155/V04/L015
 CURRENT DATE 12/18/2019

*** S P E C I A L D I S T R I C T S U M M A R Y ***

CODE	DISTRICT NAME	TOTAL PARCELS	EXTENSION TYPE	EXTENSION VALUE	AD VALOREM VALUE	EXEMPT AMOUNT	TAXABLE VALUE	TOTAL TAX
FD031	Piercefield Fi	23	TOTAL M		3372,882		3372,882	1,295.02
LT024	Piercefield Li	2	TOTAL M		124,600		124,600	30.85
WD014	Prcfd Water Di	2	UNITS	2.00			2.00	341.70

*** S C H O O L D I S T R I C T S U M M A R Y ***

CODE	DISTRICT NAME	TOTAL PARCELS	ASSESSED LAND	ASSESSED TOTAL	EXEMPT AMOUNT	TOTAL TAXABLE
					-----	-----
					STAR AMOUNT	STAR TAXABLE
	Tupper Lake	23	1939,182	3372,882	275,572	3,097,310
162001					96,400	3,000,910
	S U B - T O T A L	23	1939,182	3372,882	275,572	3,097,310
	S U B - T O T A L (CONT)				96,400	3,000,910
	T O T A L	23	1939,182	3372,882	275,572	3,097,310
	T O T A L (CONT)				96,400	3,000,910

*** S Y S T E M C O D E S S U M M A R Y ***

NO SYSTEM EXEMPTIONS AT THIS LEVEL

*** E X E M P T I O N S U M M A R Y ***

CODE	DESCRIPTION	TOTAL PARCELS	COUNTY	TOWN
47450	Fisher Act	8	275,572	275,572
	T O T A L	8	275,572	275,572

STATE OF NEW YORK
 COUNTY - St Lawrence
 TOWN - Piercefield
 SWIS - 406800

2020 TOWN TAX ROLL
 TAXABLE SECTION OF THE ROLL - 1
 NAME SECTION - A
 UNIFORM PERCENT OF VALUE IS 100.00

PAGE 10
 VALUATION DATE-JUL 01, 2018
 TAXABLE STATUS DATE-MAR 01, 2019
 RPS155/V04/L015
 CURRENT DATE 12/18/2019

*** GRAND TOTALS ***

ROLL SEC	DESCRIPTION	TOTAL PARCELS	ASSESSED LAND	ASSESSED TOTAL	EXEMPT AMOUNT ----- STAR AMOUNT	TOTAL TAXABLE ----- STAR TAXABLE	TOTAL TAX
	2020 St Lawrence C		1939,182	3372,882	275,572	3,097,310	25,667.67
	Town of Piercefiel		1939,182	3372,882	275,572	3,097,310	2,315.40
	Highway		1939,182	3372,882	275,572	3,097,310	4,302.71
	Chargebacks		1939,182	3372,882	275,572	3,097,310	699.23
	SPEC DIST TAXES						1,667.57
1	TAXABLE	23					34,652.58

STATE OF NEW YORK
 COUNTY - St Lawrence
 TOWN - Piercefield
 SWIS - 406800

2 0 2 0 T O W N T A X R O L L
 T A X A B L E SECTION OF THE ROLL - 1
 OWNERS NAME SEQUENCE
 UNIFORM PERCENT OF VALUE IS 100.00

PAGE 11
 VALUATION DATE-JUL 01, 2018
 TAXABLE STATUS DATE-MAR 01, 2019

TAX MAP PARCEL NUMBER	PROPERTY LOCATION & CLASS	ASSESSMENT	EXEMPTION CODE-----	COUNTY-----	TOWN-----	
CURRENT OWNERS NAME	SCHOOL DISTRICT	LAND	TAX DESCRIPTION	TAXABLE VALUE		TAX AMOUNT
CURRENT OWNERS ADDRESS	PARCEL SIZE/GRID COORD	TOTAL	SPECIAL DISTRICTS			
***** 218.067-1-3 *****						
218.067-1-3	25 Eagle Crag Lk			ACCT 1-	1- 8	BILL 24
Bailey Loren T	260 Seasonal res - WTRFNT		2020 St Lawrence Co	159,000		1,317.65
8056 Waterford Dr	Tupper Lake 162001	118,100	Town of Piercefield	159,000		118.86
Stanley, NC 28164	Lots 47-94 48-95	159,000	Highway	159,000		220.88
	49-96 Interlocken		Chargebacks	159,000		35.89
	150x580		FD031 Piercefield Fire Pro	159,000	TO M	61.05
	ACRES 1.60					
	EAST-0428212 NRTH-1525771					
	DEED BOOK 2016 PG-9571					
	FULL MARKET VALUE	159,000				
TOTAL TAX ---						1,754.33**
DATE #1						01/31/20
AMT DUE						1,754.33
***** 219.000-2-2 *****						
219.000-2-2	28 County Line Is			ACCT 1-	3-13	BILL 25
Balch Richard	260 Seasonal res - WTRFNT		2020 St Lawrence Co	461,400		3,823.66
Balch Diane	Tupper Lake 162001	437,500	Town of Piercefield	461,400		344.92
46 June Rd	S-5 B-1 L-10.5	461,400	Highway	461,400		640.97
North Salem, NY 10560	450'wf 7.43A (D)		Chargebacks	461,400		104.16
	FRNT 450.00 DPTH		FD031 Piercefield Fire Pro	461,400	TO M	177.16
	ACRES 7.40					
	EAST-0448543 NRTH-1521892					
	DEED BOOK 2002 PG-853					
	FULL MARKET VALUE	461,400				
TOTAL TAX ---						5,090.87**
DATE #1						01/31/20
AMT DUE						5,090.87
***** 182.000-1-12./2 *****						
182.000-1-12./2	Near Raquette River					BILL 26
Baldwin Dan	260 Seasonal res		2020 St Lawrence Co	11,500		95.30
8 Fourth St	Tupper Lake 162001	0	Town of Piercefield	11,500		8.60
Tupper Lake, NY 12986	Baldwin camp	11,500	Highway	11,500		15.98
	ACRES 0.01		Chargebacks	11,500		2.60
	FULL MARKET VALUE	11,500	FD031 Piercefield Fire Pro	11,500	TO M	4.42
TOTAL TAX ---						126.90**
DATE #1						01/31/20
AMT DUE						126.90
***** 208.000-1-14.2 *****						
208.000-1-14.2	Station Rd-Gull Pond Rd					BILL 27
Bartlett Richard	322 Rural vac>10 - WTRFNT		2020 St Lawrence Co	111,000		919.87
Bartlett Maureen	Tupper Lake 162001	111,000	Town of Piercefield	111,000		82.98
1075 Middletown Lincroft Rd	Easement 1066/117	111,000	Highway	111,000		154.20
Middletown, NJ 07748-3216	809x843x975x1542 975'Wf		Chargebacks	111,000		25.06
	FRNT 809.00 DPTH		FD031 Piercefield Fire Pro	111,000	TO M	42.62
	ACRES 19.80					
	EAST-0441826 NRTH-1540120					
	DEED BOOK 2002 PG-19866					
	FULL MARKET VALUE	111,000				
TOTAL TAX ---						1,224.73**
DATE #1						01/31/20
AMT DUE						1,224.73

STATE OF NEW YORK
 COUNTY - St Lawrence
 TOWN - Piercefield
 SWIS - 406800

2 0 2 0 T O W N T A X R O L L
 T A X A B L E SECTION OF THE ROLL - 1
 OWNERS NAME SEQUENCE
 UNIFORM PERCENT OF VALUE IS 100.00

PAGE 12
 VALUATION DATE-JUL 01, 2018
 TAXABLE STATUS DATE-MAR 01, 2019

TAX MAP PARCEL NUMBER	PROPERTY LOCATION & CLASS	ASSESSMENT	EXEMPTION CODE	COUNTY	TOWN	TAXABLE VALUE	TAX AMOUNT
CURRENT OWNERS NAME	SCHOOL DISTRICT	LAND	TAX DESCRIPTION				
CURRENT OWNERS ADDRESS	PARCEL SIZE/GRID COORD	TOTAL	SPECIAL DISTRICTS				
***** 208.055-1-17 *****							
	384 Main St			ACCT 1-	19- 7	BILL	28
208.055-1-17	210 1 Family Res		2020 St Lawrence Co			12,500	103.59
Barton Daniel J	Tupper Lake 162001	5,800	Town of Piercefield			12,500	9.34
Barton Amy L	S-27 B-3 L-6	12,500	Highway			12,500	17.36
PO Box 112	Easement 2006/18562		Chargebacks			12,500	2.82
Piercefield, NY 12973	64x150x64x150		School Relevy				198.84
	FRNT 64.00 DPTH 150.00		FD031 Piercefield Fire Pro	12,500	TO M		4.80
	EAST-0438797 NRTH-1542262		LT024 Piercefield Light	12,500	TO M		3.09
	DEED BOOK 2006 PG-20127		WD014 Prcfd Water Dist	1.00	UN		170.85
	FULL MARKET VALUE	12,500					
TOTAL TAX ---							510.69**
							DATE #1 01/31/20
							AMT DUE 510.69
***** 218.004-4-3 *****							
	22 Mt Arab Rd			ACCT 1-	1-15	BILL	29
218.004-4-3	260 Seasonal res - WTRFNT		2020 St Lawrence Co			184,000	1,524.82
Bartoszek John P (LU)	Tupper Lake 162001	92,600	Town of Piercefield			184,000	137.55
Bartoszek Martha J (LU)	No 2 Cottage On	184,000	Highway			184,000	255.61
% John F Bartoszek	Pleasant Lake		Chargebacks			184,000	41.54
7 Winding Brook Dr	ACRES 1.40		FD031 Piercefield Fire Pro	184,000	TO M		70.65
Saratoga Springs, NY 12866	EAST-0431503 NRTH-1527816						
	DEED BOOK 2016 PG-8893						
	FULL MARKET VALUE	184,000					
TOTAL TAX ---							2,030.17**
							DATE #1 01/31/20
							AMT DUE 2,030.17
***** 218.004-4-4.1 *****							
	Mt Arab Lk			ACCT 1-	11- 1	BILL	30
218.004-4-4.1	314 Rural vac<10 - WTRFNT		2020 St Lawrence Co			59,400	492.25
Bartoszek John P (LU)	Tupper Lake 162001	59,400	Town of Piercefield			59,400	44.41
Bartoszek Martha J (LU)	Su B Lots 62,63,64,65,66	59,400	Highway			59,400	82.52
% John F Bartoszek	Short Resv		Chargebacks			59,400	13.41
7 Winding Brook Dr	150x240x100x150		FD031 Piercefield Fire Pro	59,400	TO M		22.81
Saratoga Springs, NY 12866	FRNT 100.00 DPTH 195.00						
	EAST-0431431 NRTH-1527607						
	DEED BOOK 2016 PG-8893						
	FULL MARKET VALUE	59,400					
TOTAL TAX ---							655.40**
							DATE #1 01/31/20
							AMT DUE 655.40

STATE OF NEW YORK
 COUNTY - St Lawrence
 TOWN - Piercefield
 SWIS - 406800

2020 TOWN TAX ROLL
 TAXABLE SECTION OF THE ROLL - 1
 OWNERS NAME SEQUENCE
 UNIFORM PERCENT OF VALUE IS 100.00

PAGE 13
 VALUATION DATE-JUL 01, 2018
 TAXABLE STATUS DATE-MAR 01, 2019

TAX MAP PARCEL NUMBER	PROPERTY LOCATION & CLASS	ASSESSMENT	EXEMPTION CODE-----	COUNTY-----	TOWN-----	TAXABLE VALUE	TAX AMOUNT
CURRENT OWNERS NAME	SCHOOL DISTRICT	LAND	TAX DESCRIPTION				
CURRENT OWNERS ADDRESS	PARCEL SIZE/GRID COORD	TOTAL	SPECIAL DISTRICTS				

218.004-4-8.1	23 Mt Arab Rd			218.004-4-8.1			*****
Bartoszek Raymond J	260 Seasonal res - WTRFNT		2020 St Lawrence Co	ACCT 1- 21-14		198,200	BILL 31
Maudsley Diane	Tupper Lake 162001	94,000	Town of Piercefield			198,200	1,642.50
Attn: Anne Bartoszek	Parcel 9 Lake	198,200	Highway			198,200	148.17
43 Linden Ave	T M S -21 B-1 L-59		Chargebacks			198,200	275.34
Pelham, NY 10803	FRNT 300.00 DPTH		FD031 Piercefield Fire Pro			198,200	44.74
	ACRES 1.80						76.10
	EAST-0431256 NRTH-1527497						
	DEED BOOK 2008 PG-20040						
	FULL MARKET VALUE	198,200					
			TOTAL TAX ---				2,186.85**
							DATE #1 01/31/20
							AMT DUE 2,186.85

219.000-2-6	County Line Is			219.000-2-6			*****
Bauman Roger C (LU)	260 Seasonal res - WTRFNT		2020 St Lawrence Co	ACCT 1- 2- 4		342,900	BILL 32
Bauman Virginia T (LU)	Tupper Lake 162001	216,100	Town of Piercefield			342,900	2,841.64
PO Box 414	Tm S-5 B-1 L-10.2 328'F	342,900	Highway			342,900	256.34
Sugar Loaf, NY 10981	To-Mary V Bauman Etal		Chargebacks			342,900	476.35
	Lu Roger & Virg. Bauman		FD031 Piercefield Fire Pro			342,900	77.41
	ACRES 6.10						131.66
	EAST-0449320 NRTH-1522842						
	DEED BOOK 2013 PG-5683						
	FULL MARKET VALUE	342,900					
			TOTAL TAX ---				3,783.40**
							DATE #1 01/31/20
							AMT DUE 3,783.40

229.000-3-8	25 Paradise Point Rd/prvt			229.000-3-8			*****
Bayley Valerie M	210 1 Family Res - WTRFNT		2020 St Lawrence Co	ACCT 1-46-15.18		810,500	BILL 33
PO Box 314	Tupper Lake 162001	465,400	Town of Piercefield			810,500	6,716.68
Watertown, MA 02471-0314	Lot 8 Paradise Bay Estate	810,500	Highway			810,500	605.90
	Plot revised 12/2015		Chargebacks			810,500	1,125.93
	3.07A(S) 262'WF		FD031 Piercefield Fire Pro			810,500	182.97
	FRNT 262.00 DPTH						311.19
	ACRES 3.17						
	EAST-0443092 NRTH-1507302						
	DEED BOOK 2003 PG-1927						
	FULL MARKET VALUE	810,500					
			TOTAL TAX ---				8,942.67**
							DATE #1 01/31/20
							AMT DUE 8,942.67

STATE OF NEW YORK
 COUNTY - St Lawrence
 TOWN - Piercefield
 SWIS - 406800

2 0 2 0 T O W N T A X R O L L
 T A X A B L E SECTION OF THE ROLL - 1
 OWNERS NAME SEQUENCE
 UNIFORM PERCENT OF VALUE IS 100.00

PAGE 14
 VALUATION DATE-JUL 01, 2018
 TAXABLE STATUS DATE-MAR 01, 2019

TAX MAP PARCEL NUMBER	PROPERTY LOCATION & CLASS	ASSESSMENT	EXEMPTION CODE-----	COUNTY-----	TOWN-----	TAXABLE VALUE	TAX AMOUNT
CURRENT OWNERS NAME	SCHOOL DISTRICT	LAND	TAX DESCRIPTION				
CURRENT OWNERS ADDRESS	PARCEL SIZE/GRID COORD	TOTAL	SPECIAL DISTRICTS				

218.004-2-28	11 Eagle Crag Lk					218.004-2-28	*****
Beals Allen	260 Seasonal res - WTRFNT		2020 St Lawrence Co			ACCT 1- 17-11	BILL 34
Beals Hannah	Tupper Lake 162001	127,800	Town of Piercefield			400,000	3,314.83
10 City Pl Apt 28E	Plot revised 2/2016	400,000	Highway			400,000	299.02
White Plains, NY 10601	Louis Maine survey 7/9/14		Chargebacks			400,000	555.67
	280'WFx159x260x145 1.06A(FD031 Piercefield Fire Pro			400,000 TO M	90.30
	FRNT 280.00 DPTH						153.58
	ACRES 1.00						
	EAST-0428723 NRTH-1523454						
	DEED BOOK 2014 PG-10159						
	FULL MARKET VALUE	400,000					
			TOTAL TAX ---				4,413.40**
						DATE #1	01/31/20
						AMT DUE	4,413.40

218.004-5-3	55A Eagle Crag Lk					218.004-5-3	*****
Beauchamp William	260 Seasonal res - WTRFNT		2020 St Lawrence Co			ACCT 1- 4-12	BILL 35
Beauchamp Heather	Tupper Lake 162001	114,800	Town of Piercefield			131,900	1,093.07
304 Outer Main St	Lots 97-98-99 Tbutts	131,900	Highway			131,900	98.60
Potsdam, NY 13676	Sub Div 3		Chargebacks			131,900	183.23
	FRNT 150.00 DPTH 265.00		FD031 Piercefield Fire Pro			131,900 TO M	29.78
	EAST-0427237 NRTH-1522035						50.64
	DEED BOOK 2003 PG-19583						
	FULL MARKET VALUE	131,900					
			TOTAL TAX ---				1,455.32**
						DATE #1	01/31/20
						AMT DUE	1,455.32

207.082-3-13	16,18 Circle Dr					207.082-3-13	*****
Bedore David H	210 1 Family Res		2020 St Lawrence Co			ACCT 1- 38-15	BILL 36
15 Murray St	Tupper Lake 162001	4,600	Town of Piercefield			93,800	777.33
Tupper Lake, NY 12986	T M S-20 B-5 L-8	93,800	Highway			93,800	70.12
	FRNT 116.00 DPTH 101.00		Chargebacks			93,800	130.31
	BANK8888830		FD031 Piercefield Fire Pro			93,800 TO M	21.18
	EAST-0425349 NRTH-1535826		WD015 Conifer Water Dist			93,800 UN	36.01
	DEED BOOK 2007 PG-7692					1.00 UN	123.72
	FULL MARKET VALUE	93,800					
			TOTAL TAX ---				1,158.67**
						DATE #1	01/31/20
						AMT DUE	1,158.67

STATE OF NEW YORK
 COUNTY - St Lawrence
 TOWN - Piercefield
 SWIS - 406800

2 0 2 0 T O W N T A X R O L L
 T A X A B L E SECTION OF THE ROLL - 1
 OWNERS NAME SEQUENCE
 UNIFORM PERCENT OF VALUE IS 100.00

PAGE 15
 VALUATION DATE-JUL 01, 2018
 TAXABLE STATUS DATE-MAR 01, 2019

TAX MAP PARCEL NUMBER	PROPERTY LOCATION & CLASS	ASSESSMENT	EXEMPTION CODE-----	COUNTY-----	TOWN-----	TAX AMOUNT
CURRENT OWNERS NAME	SCHOOL DISTRICT	LAND	TAX DESCRIPTION	TAXABLE VALUE		
CURRENT OWNERS ADDRESS	PARCEL SIZE/GRID COORD	TOTAL	SPECIAL DISTRICTS			
218.000-4-26	50A,B Mt Arab Rd 210 1 Family Res		2020 St Lawrence Co	218.000-4-26	ACCT 1- 2- 8	BILL 37
Bentley Richard	Tupper Lake 162001	26,600	Town of Piercefield			1,153.56
PO Box 786	S-4 B-1 L-3	139,200	Highway			104.06
Tupper Lake, NY 12986-0786	1826'fr		Chargebacks			193.37
	ACRES 54.60		FD031 Piercefield Fire Pro			31.42
	EAST-0430071 NRTH-1521098					53.45
	DEED BOOK 1036 PG-00693					
	FULL MARKET VALUE	139,200				
TOTAL TAX ---						1,535.86**
DATE #1						01/31/20
AMT DUE						1,535.86
218.004-6-13	4A,4B Eagle Crag Lk 260 Seasonal res - WTRFNT		2020 St Lawrence Co	218.004-6-13	ACCT 1- 2- 9	BILL 38
Bentley Richard	Tupper Lake 162001	153,800	Town of Piercefield			2,477.84
PO Box 786	Tm S-23 B-2 L-12	299,000	Highway			223.52
Tupper Lake, NY 12986	ACRES 7.50		Chargebacks			415.37
	EAST-0428906 NRTH-1521487		FD031 Piercefield Fire Pro			67.50
	DEED BOOK 1036 PG-00693					114.80
	FULL MARKET VALUE	299,000				
TOTAL TAX ---						3,299.03**
DATE #1						01/31/20
AMT DUE						3,299.03
196.000-1-4.1/3	Near Raquette River 260 Seasonal res		2020 St Lawrence Co	196.000-1-4.1/3		BILL 39
Benware Bruce	Tupper Lake 162001	0	Town of Piercefield			58.84
% Rachael Dechene	Benware Camp	7,100	Highway			5.31
9 Larkin Ave	ACRES 0.01		Chargebacks			9.86
Tupper Lake, NY 12986	DEED BOOK 2008 PG-6766		School Relevy			1.60
	FULL MARKET VALUE	7,100	FD031 Piercefield Fire Pro			112.94
TOTAL TAX ---						191.28**
DATE #1						01/31/20
AMT DUE						191.28
208.054-1-12.1	319 Main St 210 1 Family Res		RPTL466_f 41691	208.054-1-12.1	ACCT 1- 2-11	BILL 40
Benware Roy A	Tupper Lake 162001	6,400	2020 St Lawrence Co			324.03
Benware Karolyn	S-27 B-1 L-20	42,100	Town of Piercefield			29.23
PO Box 103	Also 1064/518		Highway			54.32
Piercefield, NY 12973-0103	FRNT 84.00 DPTH 147.50		Chargebacks			8.83
	ACRES 0.26		FD031 Piercefield Fire Pro			16.16
	EAST-0437298 NRTH-1542369		LT024 Piercefield Light			10.42
	DEED BOOK 810 PG-00370		WD014 Prcfd Water Dist			170.85
	FULL MARKET VALUE	42,100				
TOTAL TAX ---						613.84**
DATE #1						01/31/20
AMT DUE						613.84

STATE OF NEW YORK
 COUNTY - St Lawrence
 TOWN - Piercefield
 SWIS - 406800

2 0 2 0 T O W N T A X R O L L
 T A X A B L E SECTION OF THE ROLL - 1
 OWNERS NAME SEQUENCE
 UNIFORM PERCENT OF VALUE IS 100.00

PAGE 16
 VALUATION DATE-JUL 01, 2018
 TAXABLE STATUS DATE-MAR 01, 2019

TAX MAP PARCEL NUMBER	PROPERTY LOCATION & CLASS	ASSESSMENT	EXEMPTION CODE-----	COUNTY-----	TOWN-----	
CURRENT OWNERS NAME	SCHOOL DISTRICT	LAND	TAX DESCRIPTION	TAXABLE VALUE		TAX AMOUNT
CURRENT OWNERS ADDRESS	PARCEL SIZE/GRID COORD	TOTAL	SPECIAL DISTRICTS			
***** 208.054-1-18 *****						
	1 Waller St			ACCT 1-	42- 5	BILL 41
208.054-1-18	210 1 Family Res		2020 St Lawrence Co	45,800		379.55
Benware Sandra J	Tupper Lake 162001	5,300	Town of Piercefield	45,800		34.24
24 McLaughlin Ave	55x144x58x144	45,800	Highway	45,800		63.62
Tupper Lake, NY 12986-1916	FRNT 55.00 DPTH 144.00		Chargebacks	45,800		10.34
	EAST-0437960 NRTH-1542139		FD031 Piercefield Fire Pro	45,800	TO M	17.59
	DEED BOOK 988 PG-00147		LT024 Piercefield Light	45,800	TO M	11.34
	FULL MARKET VALUE	45,800	WD014 Prcfd Water Dist	1.00	UN	170.85
			TOTAL TAX ---			687.53**
				DATE #1		01/31/20
				AMT DUE		687.53
***** 207.082-1-4 *****						
	49 Circle Dr			ACCT 1-	36- 6	BILL 42
207.082-1-4	210 1 Family Res		2020 St Lawrence Co	35,000		290.05
Birchall Stephen	Tupper Lake 162001	4,000	Town of Piercefield	35,000		26.16
7980 Carnostie Dr	House No 2	35,000	Highway	35,000		48.62
Laurinburg, NC 28352-7807	S-20 B-6 L-8		Chargebacks	35,000		7.90
	FRNT 79.00 DPTH 90.00		FD031 Piercefield Fire Pro	35,000	TO M	13.44
	EAST-0425555 NRTH-1536079		WD015 Conifer Water Dist	1.00	UN	123.72
	DEED BOOK 1098 PG-334					
	FULL MARKET VALUE	35,000	TOTAL TAX ---			509.89**
				DATE #1		01/31/20
				AMT DUE		509.89
***** 208.000-2-6 *****						
	48A Racquette Flow Dr					BILL 43
208.000-2-6	210 1 Family Res - WTRFNT		2020 St Lawrence Co	311,800		2,583.91
Bisson James H	Tupper Lake 162001	87,200	Town of Piercefield	311,800		233.09
Bisson Cynthia M	Agreement 1052/1033	311,800	Highway	311,800		433.15
PO Box 113	Lot 6 211'Wf		Chargebacks	311,800		70.39
Piercefield, NY 12973	FRNT 211.00 DPTH		FD031 Piercefield Fire Pro	311,800	TO M	119.72
	ACRES 3.79					
	EAST-0442769 NRTH-1542662					
	DEED BOOK 1027 PG-00122					
	FULL MARKET VALUE	311,800	TOTAL TAX ---			3,440.26**
				DATE #1		01/31/20
				AMT DUE		3,440.26
***** 208.000-1-1.2 *****						
	10774 SH 3					BILL 44
208.000-1-1.2	240 Rural res		2020 St Lawrence Co	165,900		1,374.83
Black Samuel W	Tupper Lake 162001	19,100	Town of Piercefield	165,900		124.02
PO Box 178	25a(d) Easement 1042/120	165,900	Highway	165,900		230.47
Piercefield, NY 12973	ACRES 30.50		Chargebacks	165,900		37.45
	EAST-0434196 NRTH-1544911		FD031 Piercefield Fire Pro	165,900	TO M	63.70
	DEED BOOK 2010 PG-16864					
	FULL MARKET VALUE	165,900	TOTAL TAX ---			1,830.47**
				DATE #1		01/31/20
				AMT DUE		1,830.47



STATE OF NEW YORK
 COUNTY - St Lawrence
 TOWN - Piercefield
 SWIS - 406800

2 0 2 0 T O W N T A X R O L L
 T A X A B L E SECTION OF THE ROLL - 1
 OWNERS NAME SEQUENCE
 UNIFORM PERCENT OF VALUE IS 100.00

PAGE 17
 VALUATION DATE-JUL 01, 2018
 TAXABLE STATUS DATE-MAR 01, 2019

TAX MAP PARCEL NUMBER	PROPERTY LOCATION & CLASS	ASSESSMENT	EXEMPTION CODE	COUNTY	TOWN	TAXABLE VALUE	TAX AMOUNT
CURRENT OWNERS NAME	SCHOOL DISTRICT	LAND	TAX DESCRIPTION				
CURRENT OWNERS ADDRESS	PARCEL SIZE/GRID COORD	TOTAL	SPECIAL DISTRICTS				
***** 207.082-3-11 *****							
	24 Circle Dr			ACCT 1-	3- 4	BILL	45
207.082-3-11	210 1 Family Res		2020 St Lawrence Co	40,000			331.48
Blanchard Mark C	Tupper Lake 162001	4,000	Town of Piercefield	40,000			29.90
PO Box 201	FRNT 70.00 DPTH 108.00	40,000	Highway	40,000			55.57
Morristown, NY 13664-0201	EAST-0425560 NRTH-1535817		Chargebacks	40,000			9.03
	DEED BOOK 2003 PG-9		FD031 Piercefield Fire Pro	40,000	TO M		15.36
	FULL MARKET VALUE	40,000	WD015 Conifer Water Dist	1.00	UN		123.72
			TOTAL TAX ---				565.06**
				DATE #1		01/31/20	
				AMT DUE			565.06
***** 228.000-4-2.2 *****							
	134 Haystack Mtn Rd/Pvt					BILL	46
228.000-4-2.2	260 Seasonal res		2020 St Lawrence Co	169,600			1,405.49
Bliss 101 Timber & Wildlife, Inc	Tupper Lake 162001	93,000	Town of Piercefield	169,600			126.79
6 E Rounds St	Cons. Easement 1036/8	169,600	Highway	169,600			235.61
Tupper Lake, NY 12986-1540	FRNT 50.00 DPTH		Chargebacks	169,600			38.29
	ACRES 279.10		FD031 Piercefield Fire Pro	169,600	TO M		65.12
	EAST-0419067 NRTH-1514230						
	DEED BOOK 1035 PG-00912						
	FULL MARKET VALUE	169,600					
			TOTAL TAX ---				1,871.30**
				DATE #1		01/31/20	
				AMT DUE			1,871.30
***** 229.000-3-5 *****							
	51,52 Paradise Point Rd/prvt			ACCT 1-	46-15.15	BILL	47
229.000-3-5	260 Seasonal res - WTRFNT		2020 St Lawrence Co	875,000			7,251.20
Blueberry Cove LLC	Tupper Lake 162001	503,600	Town of Piercefield	875,000			654.11
345 Purchase St	Lot 5 Paradise Bay Estate	875,000	Highway	875,000			1,215.54
Rye, NY 10580	Plot revised 12/2015		Chargebacks	875,000			197.53
	1.90A(S) 315'WF		FD031 Piercefield Fire Pro	875,000	TO M		335.96
	FRNT 315.00 DPTH						
	ACRES 1.90						
	EAST-0443588 NRTH-1507077						
	DEED BOOK 2013 PG-15790						
	FULL MARKET VALUE	875,000					
			TOTAL TAX ---				9,654.34**
				DATE #1		01/31/20	
				AMT DUE			9,654.34
***** 218.004-1-3 *****							
	34 Eagle Crag Lk			ACCT 1-	3- 6	BILL	48
218.004-1-3	260 Seasonal res - WTRFNT		2020 St Lawrence Co	180,000			1,491.68
Bobka John(LU)	Tupper Lake 162001	127,200	Town of Piercefield	180,000			134.56
Bobka Priscilla(LU)	Lots 83-84-85 S-25	180,000	Highway	180,000			250.05
John Bobka	B-1 L-27-29		Chargebacks	180,000			40.64
81 Seel Acres	Butts Div 2		FD031 Piercefield Fire Pro	180,000	TO M		69.11
Dunkirk, NY 14048-3547	ACRES 1.50						
	EAST-0426936 NRTH-1526083						
	DEED BOOK 2010 PG-2435						
	FULL MARKET VALUE	180,000					
			TOTAL TAX ---				1,986.04**
				DATE #1		01/31/20	

AMT DUE 1,986.04

STATE OF NEW YORK
 COUNTY - St Lawrence
 TOWN - Piercefield
 SWIS - 406800

2020 TOWN TAX ROLL
 TAXABLE SECTION OF THE ROLL - 1
 OWNERS NAME SEQUENCE
 UNIFORM PERCENT OF VALUE IS 100.00

PAGE 18
 VALUATION DATE-JUL 01, 2018
 TAXABLE STATUS DATE-MAR 01, 2019

TAX MAP PARCEL NUMBER	PROPERTY LOCATION & CLASS	ASSESSMENT	EXEMPTION CODE	COUNTY	TOWN	TAXABLE VALUE	TAX AMOUNT
CURRENT OWNERS NAME	SCHOOL DISTRICT	LAND	TAX DESCRIPTION				
CURRENT OWNERS ADDRESS	PARCEL SIZE/GRID COORD	TOTAL	SPECIAL DISTRICTS				
***** 218.004-1-4 *****							
218.004-1-4	Eagle Crag Lk					142,700	1,182.57
Bobka Rudolph	314 Rural vac<10 - WTRFNT		2020 St Lawrence Co			142,700	106.68
219 Dragoon Rd	Tupper Lake 162001	142,700	Town of Piercefield			142,700	198.24
Altona, NY 12910	Lots 77-78-79- 80-81-82	142,700	Highway			142,700	32.21
	Butts Div 2		Chargebacks				2,269.97
	ACRES 2.30		School Relevy				54.79
	EAST-0426742 NRTH-1525840		FD031 Piercefield Fire Pro		TO M	142,700	
	DEED BOOK 780 PG-00162						
	FULL MARKET VALUE	142,700					
TOTAL TAX ---							3,844.46**
DATE #1							01/31/20
AMT DUE							3,844.46
***** 208.000-2-25 *****							
208.000-2-25	226 Racquette Flow Dr					367,600	3,046.33
Boeye Larry P	210 1 Family Res - WTRFNT		2020 St Lawrence Co			367,600	274.80
Boeye Nancy A	Tupper Lake 162001	141,600	Town of Piercefield			367,600	510.66
PO Box 136	Lot 25A Also See 32M/745	367,600	Highway			367,600	82.99
Piercefield, NY 12973	330'wf		Chargebacks			367,600	141.14
	FRNT 330.00 DPTH		FD031 Piercefield Fire Pro		TO M	367,600	
	ACRES 11.06						
	EAST-0446857 NRTH-1542471						
	DEED BOOK 2001 PG-18609						
	FULL MARKET VALUE	367,600					
TOTAL TAX ---							4,055.92**
DATE #1							01/31/20
AMT DUE							4,055.92
***** 208.055-1-27 *****							
208.055-1-27	13 Waller St					38,100	315.74
Bradley Brian J	210 1 Family Res		2020 St Lawrence Co			38,100	28.48
Bradley Adell M	Tupper Lake 162001	4,100	Town of Piercefield			38,100	52.93
PO Box 118	S-27 B-4 L-10	38,100	Highway			38,100	8.60
Piercefield, NY 12973	FRNT 41.00 DPTH 138.00		Chargebacks			38,100	14.63
	EAST-0438307 NRTH-1542139		FD031 Piercefield Fire Pro		TO M	38,100	9.43
	DEED BOOK 1105 PG-999		LT024 Piercefield Light		TO M	38,100	170.85
	FULL MARKET VALUE	38,100	WD014 Prcfd Water Dist		UN	1.00	600.66**
TOTAL TAX ---							600.66**
DATE #1							01/31/20
AMT DUE							600.66
***** 219.000-1-14 *****							
219.000-1-14	46 Gull Pond Rd					406,800	3,371.19
Brandi Scott	210 1 Family Res		2020 St Lawrence Co			406,800	304.11
Brandi Patricia Susan	Tupper Lake 162001	306,200	Town of Piercefield			406,800	565.12
PO Box 928	S-28 B-1 L-46	406,800	Highway			406,800	91.84
Tupper Lake, NY 12986-0928	Also See 33/220 8/89		Chargebacks			406,800	156.19
	Restriction 2000/1820		FD031 Piercefield Fire Pro		TO M	406,800	
	ACRES 5.00						
	EAST-0446190 NRTH-1533256						
	DEED BOOK 1998 PG-13026						
	FULL MARKET VALUE	406,800					
TOTAL TAX ---							4,488.45**
DATE #1							01/31/20

AMT DUE 4,488.45

STATE OF NEW YORK
 COUNTY - St Lawrence
 TOWN - Piercefield
 SWIS - 406800

2 0 2 0 T O W N T A X R O L L
 T A X A B L E SECTION OF THE ROLL - 1
 OWNERS NAME SEQUENCE
 UNIFORM PERCENT OF VALUE IS 100.00

PAGE 19
 VALUATION DATE-JUL 01, 2018
 TAXABLE STATUS DATE-MAR 01, 2019

TAX MAP PARCEL NUMBER	PROPERTY LOCATION & CLASS	ASSESSMENT	EXEMPTION CODE-----	COUNTY-----	TOWN-----	TAX AMOUNT
CURRENT OWNERS NAME	SCHOOL DISTRICT	LAND	TAX DESCRIPTION	TAXABLE VALUE		
CURRENT OWNERS ADDRESS	PARCEL SIZE/GRID COORD	TOTAL	SPECIAL DISTRICTS			
***** 195.001-1-1 *****						
	9547 SH 3			ACCT 1-	35- 6	BILL 53
195.001-1-1	210 1 Family Res		2020 St Lawrence Co	36,300		300.82
Brannaka John	Tupper Lake 162001	10,200	Town of Piercefield	36,300		27.14
Brannaka Carol	Plotted 6/2011	36,300	Highway	36,300		50.43
1625 County Route 22	FRNT 132.00 DPTH 330.00		Chargebacks	36,300		8.19
Beaver Dam, NY 14812	EAST-0410293 NRTH-1562648		FD031 Piercefield Fire Pro	36,300	TO M	13.94
	DEED BOOK 2015 PG-10181					
	FULL MARKET VALUE	36,300				
			TOTAL TAX ---			400.52**
				DATE #1		01/31/20
				AMT DUE		400.52
***** 218.004-3-27.1 *****						
	5 Mt Arab Lk			ACCT 1-	36-15	BILL 54
218.004-3-27.1	210 1 Family Res - WTRFNT		2020 St Lawrence Co	238,700		1,978.13
Braude Theodore R	Tupper Lake 162001	140,300	Town of Piercefield	238,700		178.44
Pink Sharon K	South 1/2 100' Lots 8 & 9	238,700	Highway	238,700		331.60
1409 Sunset Blvd	T M S-21 B-1 L-25		Chargebacks	238,700		53.89
Royal Oak, MI 48067	FRNT 250.00 DPTH		FD031 Piercefield Fire Pro	238,700	TO M	91.65
	ACRES 1.70					
	EAST-0428997 NRTH-1524339					
	DEED BOOK 2018 PG-16051					
	FULL MARKET VALUE	238,700				
			TOTAL TAX ---			2,633.71**
				DATE #1		01/31/20
				AMT DUE		2,633.71
***** 218.004-6-11 *****						
	5 Eagle Crag Lk			ACCT 1-	4- 6	BILL 55
218.004-6-11	260 Seasonal res - WTRFNT		2020 St Lawrence Co	120,000		994.45
Brieant Adam C (LU)	Tupper Lake 162001	94,500	Town of Piercefield	120,000		89.71
Brieant Karen L (LU)	Plot revised 2/2016	120,000	Highway	120,000		166.70
10 Sherwood Ave	Lots 18 & 19 Butts Subd N		Chargebacks	120,000		27.09
Camillus, NY 13031	100'WF		FD031 Piercefield Fire Pro	120,000	TO M	46.07
	FRNT 100.00 DPTH					
	ACRES 0.86					
	EAST-0428838 NRTH-1521848					
	DEED BOOK 2017 PG-11046					
	FULL MARKET VALUE	120,000				
			TOTAL TAX ---			1,324.02**
				DATE #1		01/31/20
				AMT DUE		1,324.02

STATE OF NEW YORK
 COUNTY - St Lawrence
 TOWN - Piercefield
 SWIS - 406800

2 0 2 0 T O W N T A X R O L L
 T A X A B L E SECTION OF THE ROLL - 1
 OWNERS NAME SEQUENCE
 UNIFORM PERCENT OF VALUE IS 100.00

PAGE 20
 VALUATION DATE-JUL 01, 2018
 TAXABLE STATUS DATE-MAR 01, 2019

TAX MAP PARCEL NUMBER	PROPERTY LOCATION & CLASS	ASSESSMENT	EXEMPTION CODE-----	COUNTY-----	TOWN-----	TAXABLE VALUE	TAX AMOUNT
CURRENT OWNERS NAME	SCHOOL DISTRICT	LAND	TAX DESCRIPTION				
CURRENT OWNERS ADDRESS	PARCEL SIZE/GRID COORD	TOTAL	SPECIAL DISTRICTS				
*****							218.004-6-12 *****
218.004-6-12	Eagle Crag Lk					ACCT 1- 4- 4	BILL 56
Brieant Adam C (LU)	314 Rural vac<10 - WTRFNT		2020 St Lawrence Co			122,900	1,018.48
Brieant Karen L (LU)	Tupper Lake 162001	122,900	Town of Piercefield			122,900	91.88
10 Sherwood Ave	Plot revised 2/2016	122,900	Highway			122,900	170.73
Camillus, NY 13031	Lots 20-23 Butts Subd No.		Chargebacks			122,900	27.74
	175'WF		FD031 Piercefield Fire Pro		TO M	122,900	47.19
	FRNT 209.00 DPTH						
	ACRES 1.70						
	EAST-0428861 NRTH-1521715						
	DEED BOOK 2017 PG-11045						
	FULL MARKET VALUE	122,900					
			TOTAL TAX ---				1,356.02**
					DATE #1		01/31/20
					AMT DUE		1,356.02
*****							208.055-1-10 *****
208.055-1-10	9 Dewey Ave					ACCT 1- 3- 5	BILL 57
Brownell Anthony	210 1 Family Res		2020 St Lawrence Co			35,900	297.51
PO Box 228	Tupper Lake 162001	6,200	Town of Piercefield			35,900	26.84
Piercefield, NY 12973-0228	S-26 B-1 L-15	35,900	Highway			35,900	49.87
	58x167x58x160		Chargebacks			35,900	8.10
	FRNT 58.00 DPTH 163.00		School Relevy				571.08
	EAST-0439322 NRTH-1542150		FD031 Piercefield Fire Pro		TO M	35,900	13.78
	DEED BOOK 2016 PG-696		LT024 Piercefield Light		TO M	35,900	8.89
	FULL MARKET VALUE	35,900	UW001 Unpaid Water Tax		MT	224.00	224.00
			WD014 Prcfd Water Dist		UN	1.00	170.85
			TOTAL TAX ---				1,370.92**
					DATE #1		01/31/20
					AMT DUE		1,370.92
*****							208.055-1-20 *****
208.055-1-20	9 Park Ave					ACCT 1- 20- 1	BILL 58
Brownell James A	210 1 Family Res		2020 St Lawrence Co			69,400	575.12
Brownell Karen M	Tupper Lake 162001	7,900	Town of Piercefield			69,400	51.88
PO Box 235	S-25 B-4 L-3 & 4	69,400	Highway			69,400	96.41
Piercefield, NY 12973-0235	FRNT 140.00 DPTH 151.00		Chargebacks			69,400	15.67
	EAST-0438546 NRTH-1542260		FD031 Piercefield Fire Pro		TO M	69,400	26.65
	DEED BOOK 1998 PG-9743		LT024 Piercefield Light		TO M	69,400	17.18
	FULL MARKET VALUE	69,400	WD014 Prcfd Water Dist		UN	1.00	170.85
			TOTAL TAX ---				953.76**
					DATE #1		01/31/20
					AMT DUE		953.76
*****							*****

STATE OF NEW YORK
 COUNTY - St Lawrence
 TOWN - Piercefield
 SWIS - 406800

2 0 2 0 T O W N T A X R O L L
 T A X A B L E SECTION OF THE ROLL - 1
 OWNERS NAME SEQUENCE
 UNIFORM PERCENT OF VALUE IS 100.00

PAGE 21
 VALUATION DATE-JUL 01, 2018
 TAXABLE STATUS DATE-MAR 01, 2019

TAX MAP PARCEL NUMBER	PROPERTY LOCATION & CLASS	ASSESSMENT	EXEMPTION CODE	COUNTY	TOWN	TAX AMOUNT
CURRENT OWNERS NAME	SCHOOL DISTRICT	LAND	TAX DESCRIPTION	TAXABLE VALUE		
CURRENT OWNERS ADDRESS	PARCEL SIZE/GRID COORD	TOTAL	SPECIAL DISTRICTS			
***** 208.055-1-12 *****						
	3 Dewey Ave			ACCT 1-	4-11	BILL 59
208.055-1-12	220 2 Family Res		2020 St Lawrence Co	98,200		813.79
Buckley Richard K	Tupper Lake 162001	8,300	Town of Piercefield	98,200		73.41
Buckley Christine L	S-26 B-1 L-13	98,200	Highway	98,200		136.42
PO Box 167	FRNT 155.00 DPTH 147.00		Chargebacks	98,200		22.17
Piercefield, NY 12973-0167	EAST-0439306 NRTH-1542317		FD031 Piercefield Fire Pro	98,200	TO M	37.70
	DEED BOOK 1073 PG-874		LT024 Piercefield Light	98,200	TO M	24.31
	FULL MARKET VALUE	98,200	WD014 Prcfd Water Dist	1.00	UN	170.85
			TOTAL TAX ---			1,278.65**
				DATE #1		01/31/20
				AMT DUE		1,278.65
***** 196.000-1-6./2 *****						
	Near Raquette River					BILL 60
196.000-1-6./2	260 Seasonal res		2020 St Lawrence Co	8,800		72.93
Burhans Matthew	Tupper Lake 162001	0	Town of Piercefield	8,800		6.58
52 Charwill Dr	Burhans Camp	8,800	Highway	8,800		12.22
Clinton Corners, NY 12514	ACRES 0.01		Chargebacks	8,800		1.99
	FULL MARKET VALUE	8,800	FD031 Piercefield Fire Pro	8,800	TO M	3.38
			TOTAL TAX ---			97.10**
				DATE #1		01/31/20
				AMT DUE		97.10
***** 208.000-1-3./4 *****						
	Off SH 3					BILL 61
208.000-1-3./4	260 Seasonal res		2020 St Lawrence Co	9,200		76.24
Burnell Earl	Tupper Lake 162001	0	Town of Piercefield	9,200		6.88
11 Burnell Ln	Earl Burnell Camp	9,200	Highway	9,200		12.78
Plattsburgh, NY 12901	ACRES 0.01		Chargebacks	9,200		2.08
	FULL MARKET VALUE	9,200	FD031 Piercefield Fire Pro	9,200	TO M	3.53
			TOTAL TAX ---			101.51**
				DATE #1		01/31/20
				AMT DUE		101.51
***** 196.000-1-6./1 *****						
	Near Raquette River					BILL 62
196.000-1-6./1	260 Seasonal res		2020 St Lawrence Co	7,000		58.01
Burnell Robert C	Tupper Lake 162001	0	Town of Piercefield	7,000		5.23
1687 Military Tpke	Robert Burnell Camp	7,000	Highway	7,000		9.72
Plattsburgh, NY 12901	ACRES 0.01		Chargebacks	7,000		1.58
	FULL MARKET VALUE	7,000				
PRIOR OWNER ON 3/01/2019						
Burnell Robert						
			TOTAL TAX ---			74.54**
				DATE #1		01/31/20
				AMT DUE		74.54

STATE OF NEW YORK
 COUNTY - St Lawrence
 TOWN - Piercefield
 SWIS - 406800

2 0 2 0 T O W N T A X R O L L
 T A X A B L E SECTION OF THE ROLL - 1
 OWNERS NAME SEQUENCE
 UNIFORM PERCENT OF VALUE IS 100.00

PAGE 22
 VALUATION DATE-JUL 01, 2018
 TAXABLE STATUS DATE-MAR 01, 2019

TAX MAP PARCEL NUMBER	PROPERTY LOCATION & CLASS	ASSESSMENT	EXEMPTION CODE	COUNTY	TOWN	TAXABLE VALUE	TAX AMOUNT
CURRENT OWNERS NAME	SCHOOL DISTRICT	LAND	TAX DESCRIPTION				
CURRENT OWNERS ADDRESS	PARCEL SIZE/GRID COORD	TOTAL	SPECIAL DISTRICTS				
***** 195.001-2-20 *****							
195.001-2-20	SH 3			ACCT 1-	2- 2.3	BILL	63
Burns Robert T	311 Res vac land		2020 St Lawrence Co	5,500			45.58
103 Broad St	Tupper Lake 162001	5,500	Town of Piercefield	5,500			4.11
Tupper Lake, NY 12986	Plotted 6/2011	5,500	Highway	5,500			7.64
	FRNT 125.00 DPTH 501.00		Chargebacks	5,500			1.24
	ACRES 1.40		FD031 Piercefield Fire Pro	5,500	TO M		2.11
	EAST-0415512 NRTH-1562060						
	DEED BOOK 1998 PG-17764						
	FULL MARKET VALUE	5,500					
TOTAL TAX ---							60.68**
DATE #1							01/31/20
AMT DUE							60.68
***** 195.001-2-21 *****							
195.001-2-21	9670 SH 3			ACCT 1-	2- 2.4	BILL	64
Burns Robert T	270 Mfg housing		2020 St Lawrence Co	9,500			78.73
103 Broad St	Tupper Lake 162001	9,000	Town of Piercefield	9,500			7.10
Tupper Lake, NY 12986	Plotted 6/2011	9,500	Highway	9,500			13.20
	125x502x125x504		Chargebacks	9,500			2.14
	FRNT 125.00 DPTH 502.50		FD031 Piercefield Fire Pro	9,500	TO M		3.65
	ACRES 1.40						
	EAST-0415382 NRTH-1562069						
	DEED BOOK 2005 PG-15981						
	FULL MARKET VALUE	9,500					
TOTAL TAX ---							104.82**
DATE #1							01/31/20
AMT DUE							104.82
***** 208.055-2-28 *****							
208.055-2-28	12 Wood Ave			ACCT 1-	24-10	BILL	65
Burns Thomas F	210 1 Family Res		2020 St Lawrence Co	66,600			551.92
Burns Tracy M	Tupper Lake 162001	6,000	Town of Piercefield	66,600			49.79
12 Wood Ave	S-27 B-2 L-18	66,600	Highway	66,600			92.52
Piercefield, NY 12973	FRNT 75.00 DPTH 150.00		Chargebacks	66,600			15.04
	BANK8888220		FD031 Piercefield Fire Pro	66,600	TO M		25.57
	EAST-0438205 NRTH-1541768		LT024 Piercefield Light	66,600	TO M		16.49
	DEED BOOK 2008 PG-5719		UW001 Unpaid Water Tax	224.00	MT		224.00
	FULL MARKET VALUE	66,600	WD014 Prcfd Water Dist	1.00	UN		170.85
TOTAL TAX ---							1,146.18**
DATE #1							01/31/20
AMT DUE							1,146.18

STATE OF NEW YORK
 COUNTY - St Lawrence
 TOWN - Piercefield
 SWIS - 406800

2020 TOWN TAX ROLL
 TAXABLE SECTION OF THE ROLL - 1
 NAME SECTION - B
 UNIFORM PERCENT OF VALUE IS 100.00

PAGE 23
 VALUATION DATE-JUL 01, 2018
 TAXABLE STATUS DATE-MAR 01, 2019
 RPS155/V04/L015
 CURRENT DATE 12/18/2019

*** SPECIAL DISTRICT SUMMARY ***

CODE	DISTRICT NAME	TOTAL PARCELS	EXTENSION TYPE	EXTENSION VALUE	AD VALOREM VALUE	EXEMPT AMOUNT	TAXABLE VALUE	TOTAL TAX
FD031	Piercefield Fi	41	TOTAL M		7062,800		7062,800	2,711.80
LT024	Piercefield Li	8	TOTAL M		408,600		408,600	101.15
UW001	Unpaid Water T	2	MOVTAX	448.00			448.00	448.00
WD014	Prcfd Water Di	8	UNITS	8.00			8.00	1,366.80
WD015	Conifer Water	3	UNITS	3.00			3.00	371.16

*** SCHOOL DISTRICT SUMMARY ***

CODE	DISTRICT NAME	TOTAL PARCELS	ASSESSED LAND	ASSESSED TOTAL	EXEMPT AMOUNT	TOTAL TAXABLE
					-----	-----
					STAR AMOUNT	STAR TAXABLE
	Tupper Lake	42	3882,700	7069,800		7,069,800
162001					368,200	6,701,600
	S U B - T O T A L	42	3882,700	7069,800		7,069,800
	S U B - T O T A L (CONT)				368,200	6,701,600
	T O T A L	42	3882,700	7069,800		7,069,800
	T O T A L (CONT)				368,200	6,701,600

*** SYSTEM CODES SUMMARY ***

NO SYSTEM EXEMPTIONS AT THIS LEVEL

STATE OF NEW YORK
 COUNTY - St Lawrence
 TOWN - Piercefield
 SWIS - 406800

2020 TOWN TAX ROLL
 TAXABLE SECTION OF THE ROLL - 1
 NAME SECTION - B
 UNIFORM PERCENT OF VALUE IS 100.00

PAGE 24
 VALUATION DATE-JUL 01, 2018
 TAXABLE STATUS DATE-MAR 01, 2019
 RPS155/V04/L015
 CURRENT DATE 12/18/2019

*** EXEMPTION SUMMARY ***

CODE	DESCRIPTION	TOTAL PARCELS	COUNTY	TOWN
41691	RPTL466_f	1	3,000	3,000
	TOTAL	1	3,000	3,000

*** GRAND TOTALS ***

ROLL SEC	DESCRIPTION	TOTAL PARCELS	ASSESSED LAND	ASSESSED TOTAL	EXEMPT AMOUNT	TOTAL TAXABLE	TOTAL TAX
					-----	-----	
					STAR AMOUNT	STAR TAXABLE	
	2020 St Lawrence C		3882,700	7069,800	3,000	7,066,800	58,563.19
	Town of Piercefiel		3882,700	7069,800	3,000	7,066,800	5,282.86
	Highway		3882,700	7069,800	3,000	7,066,800	9,817.09
	Chargebacks		3882,700	7069,800	3,000	7,066,800	1,595.34
	School Relevy						3,152.83
1	SPEC DIST TAXES TAXABLE	42					4,998.91
							83,410.22

STATE OF NEW YORK
 COUNTY - St Lawrence
 TOWN - Piercefield
 SWIS - 406800

2 0 2 0 T O W N T A X R O L L
 T A X A B L E SECTION OF THE ROLL - 1
 OWNERS NAME SEQUENCE
 UNIFORM PERCENT OF VALUE IS 100.00

PAGE 25
 VALUATION DATE-JUL 01, 2018
 TAXABLE STATUS DATE-MAR 01, 2019

TAX MAP PARCEL NUMBER	PROPERTY LOCATION & CLASS	ASSESSMENT	EXEMPTION CODE	COUNTY	TOWN	TAXABLE VALUE	TAX AMOUNT
CURRENT OWNERS NAME	SCHOOL DISTRICT	LAND	TAX DESCRIPTION				
CURRENT OWNERS ADDRESS	PARCEL SIZE/GRID COORD	TOTAL	SPECIAL DISTRICTS				
***** 218.004-3-25.1 *****							
	6 Mt Arab Lk					218.004-3-25.1	
218.004-3-25.1	260 Seasonal res - WTRFNT		2020 St Lawrence Co			208,500	1,727.86
C & M Camp 6 LLC	Tupper Lake 162001	144,900	Town of Piercefield			208,500	155.87
% Kathy Priestersbach	N 1/2 Lots 9-10	208,500	Highway			208,500	289.64
4 Remington Rd	Pleasant Lake		Chargebacks			208,500	47.07
Windsor, CT 06095	FRNT 300.00 DPTH		FD031 Piercefield Fire Pro		TO M	208,500	80.05
	ACRES 2.80						
	EAST-0428997 NRTH-1524609						
	DEED BOOK 2008 PG-18679						
	FULL MARKET VALUE	208,500					
TOTAL TAX ---							2,300.49**
DATE #1							01/31/20
AMT DUE							2,300.49
***** 208.055-1-21 *****							
	362,364 Main St					208.055-1-21	
208.055-1-21	280 Res Multiple		2020 St Lawrence Co			68,506	567.72
Callaghan Thomas	Tupper Lake 162001	8,500	Town of Piercefield			68,506	51.21
Callaghan Margaret	S-27 B-4 L-6	68,506	Highway			68,506	95.17
22 Balsam St	FRNT 167.00 DPTH 145.00		Chargebacks			68,506	15.47
Tupper Lake, NY 12986	EAST-0438299 NRTH-1542262		School Relevy				1,089.74
	DEED BOOK 934 PG-00210		FD031 Piercefield Fire Pro		TO M	68,506	26.30
	FULL MARKET VALUE	68,506	LT024 Piercefield Light		TO M	68,506	16.96
			WD014 Prcfd Water Dist		UN	1.00	170.85
TOTAL TAX ---							2,033.42**
DATE #1							01/31/20
AMT DUE							2,033.42
***** 229.000-4-1 *****							
	121 Warren Point Rd/prvt					229.000-4-1	
229.000-4-1	210 1 Family Res - WTRFNT		2020 St Lawrence Co			1328,400	11,008.57
Camp McElroy at	Tupper Lake 162001	608,400	Town of Piercefield			1328,400	993.06
Warren Point Lodge, LLC	Lot # 1 Sub'd	1328,400	Highway			1328,400	1,845.39
67 East 11th St Apt 101	9.53A(D) (Surv map 2015/1		Chargebacks			1328,400	299.89
New York, NY 10003-4643	1008'WF		FD031 Piercefield Fire Pro		TO M	1328,400	510.04
	FRNT 1008.00 DPTH						
	ACRES 9.50						
	EAST-0443677 NRTH-1509689						
	DEED BOOK 2015 PG-16998						
	FULL MARKET VALUE	1328,400					
TOTAL TAX ---							14,656.95**
DATE #1							01/31/20
AMT DUE							14,656.95

STATE OF NEW YORK
 COUNTY - St Lawrence
 TOWN - Piercefield
 SWIS - 406800

2 0 2 0 T O W N T A X R O L L
 T A X A B L E SECTION OF THE ROLL - 1
 OWNERS NAME SEQUENCE
 UNIFORM PERCENT OF VALUE IS 100.00

PAGE 26
 VALUATION DATE-JUL 01, 2018
 TAXABLE STATUS DATE-MAR 01, 2019

TAX MAP PARCEL NUMBER	PROPERTY LOCATION & CLASS	ASSESSMENT	EXEMPTION CODE	COUNTY	TOWN	TAXABLE VALUE	TAX AMOUNT
CURRENT OWNERS NAME	SCHOOL DISTRICT	LAND	TAX DESCRIPTION				
CURRENT OWNERS ADDRESS	PARCEL SIZE/GRID COORD	TOTAL	SPECIAL DISTRICTS				
***** 195.000-5-42 *****							
	Off SH 3			ACCT 1-	5-11	BILL	69
195.000-5-42	260 Seasonal res		2020 St Lawrence Co	40,800			338.11
Carney James T	Tupper Lake 162001	16,000	Town of Piercefield	40,800			30.50
Carney Elizabeth D	Mccuen Strecher	40,800	Highway	40,800			56.68
845 Northridge Dr	Kinney Mccuen		Chargebacks	40,800			9.21
Pittsburgh, PA 15216	1065/993 Easement		FD031 Piercefield Fire Pro	40,800	TO M		15.67
	ACRES 30.30						
	EAST-0419527 NRTH-1560468						
	DEED BOOK 1999 PG-2465						
	FULL MARKET VALUE	40,800					
TOTAL TAX ---							450.17**
							DATE #1 01/31/20
							AMT DUE 450.17
***** 195.000-5-20.11 *****							
	9596 SH 3			ACCT 1-	8- 4	BILL	70
195.000-5-20.11	240 Rural res		2020 St Lawrence Co	94,400			782.30
Carney Timothy J	Tupper Lake 162001	33,500	Town of Piercefield	94,400			70.57
Carney Donna L	WCT survey 5/2011	94,400	Highway	94,400			131.14
11930 Raceland Way	Re-plotted 6/2011		Chargebacks	94,400			21.31
Farragut, TN 37934	ACRES 76.90		School Relevy				1,501.66
	EAST-0413966 NRTH-1561141		FD031 Piercefield Fire Pro	94,400	TO M		36.25
PRIOR OWNER ON 3/01/2019	DEED BOOK 2011 PG-6319						
Carney Timothy J	FULL MARKET VALUE	94,400					
TOTAL TAX ---							2,543.23**
							DATE #1 01/31/20
							AMT DUE 2,543.23
***** 218.004-2-27 *****							
	12 Eagle Crag Lk			ACCT 1-	16- 1	BILL	71
218.004-2-27	260 Seasonal res - WTRFNT		2020 St Lawrence Co	135,000			1,118.76
Carroll Gregory	Tupper Lake 162001	88,900	Town of Piercefield	135,000			100.92
Carroll Carole	Plot revised 2/2016	135,000	Highway	135,000			187.54
65 Woods Rd	Lots 6&7 Interlochen Sub		Chargebacks	135,000			30.48
Greenwood Lake, NY 10925	100'WFx172x100x149		FD031 Piercefield Fire Pro	135,000	TO M		51.83
	FRNT 100.00 DPTH						
	ACRES 0.37						
	EAST-0428733 NRTH-1523657						
	DEED BOOK 919 PG-00348						
	FULL MARKET VALUE	135,000					
TOTAL TAX ---							1,489.53**
							DATE #1 01/31/20
							AMT DUE 1,489.53

STATE OF NEW YORK
 COUNTY - St Lawrence
 TOWN - Piercefield
 SWIS - 406800

2 0 2 0 T O W N T A X R O L L
 T A X A B L E SECTION OF THE ROLL - 1
 OWNERS NAME SEQUENCE
 UNIFORM PERCENT OF VALUE IS 100.00

PAGE 27
 VALUATION DATE-JUL 01, 2018
 TAXABLE STATUS DATE-MAR 01, 2019

TAX MAP PARCEL NUMBER	PROPERTY LOCATION & CLASS	ASSESSMENT	EXEMPTION CODE-----	COUNTY-----	TOWN-----	
CURRENT OWNERS NAME	SCHOOL DISTRICT	LAND	TAX DESCRIPTION	TAXABLE VALUE		TAX AMOUNT
CURRENT OWNERS ADDRESS	PARCEL SIZE/GRID COORD	TOTAL	SPECIAL DISTRICTS			
***** 218.083-1-6 *****						
218.083-1-6	Forest Rd/prvt 314 Rural vac<10		2020 St Lawrence Co	1,700		14.09
Carroll Gregory	Tupper Lake 162001	1,700	Town of Piercefield	1,700		1.27
Carroll Carole	Tax Map S-23 B-3 L-6	1,700	Highway	1,700		2.36
65 Woods Rd	FRNT 25.00 DPTH 160.00		Chargebacks	1,700		0.38
Greenwood Lake, NY 10925	EAST-0428807 NRTH-1520934		FD031 Piercefield Fire Pro	1,700	TO M	.65
	DEED BOOK 919 PG-00348					
	FULL MARKET VALUE	1,700				
TOTAL TAX ---						18.75**
DATE #1						01/31/20
AMT DUE						18.75
***** 218.083-1-4 *****						
218.083-1-4	Forest Rd/prvt 312 Vac w/imprv		2020 St Lawrence Co	5,000		41.44
Carroll James	Tupper Lake 162001	1,700	Town of Piercefield	5,000		3.74
Carroll Gregory	Tax Map S-23 B-Garage Lot	5,000	Highway	5,000		6.95
65 Woods Rd	S-23 B-3 L-4		Chargebacks	5,000		1.13
Greenwood Lake, NY 10925	FRNT 25.00 DPTH 160.00		FD031 Piercefield Fire Pro	5,000	TO M	1.92
	EAST-0428837 NRTH-1520966					
	DEED BOOK 952 PG-00736					
	FULL MARKET VALUE	5,000				
TOTAL TAX ---						55.18**
DATE #1						01/31/20
AMT DUE						55.18
***** 218.004-3-32 *****						
218.004-3-32	3 Mt Arab Lk 260 Seasonal res - WTRFNT		2020 St Lawrence Co	164,500		1,363.23
Carroll James P	Tupper Lake 162001	90,900	Town of Piercefield	164,500		122.97
Rockburn Regina	1/2 Parcel No 6 As	164,500	Highway	164,500		228.52
9 Park Ridge	Shown On Map		Chargebacks	164,500		37.14
Tupper Lake, NY 12986	FRNT 100.00 DPTH 215.00		FD031 Piercefield Fire Pro	164,500	TO M	63.16
	EAST-0428976 NRTH-1523813					
	DEED BOOK 2005 PG-22033					
	FULL MARKET VALUE	164,500				
TOTAL TAX ---						1,815.02**
DATE #1						01/31/20
AMT DUE						1,815.02
***** 195.000-6-12.2 *****						
195.000-6-12.2	10287 SH 3 210 1 Family Res		2020 St Lawrence Co	146,100		1,210.74
Casagrain Gary	Tupper Lake 162001	10,600	Town of Piercefield	146,100		109.22
Casagrain Barbara	S-18 B-1 L-7.2	146,100	Highway	146,100		202.96
10287 State Route 3	ACRES 3.00		Chargebacks	146,100		32.98
Tupper Lake, NY 12986	EAST-0423072 NRTH-1554440		FD031 Piercefield Fire Pro	146,100	TO M	56.10
	DEED BOOK 945 PG-00947					
	FULL MARKET VALUE	146,100				
TOTAL TAX ---						1,612.00**
DATE #1						01/31/20
AMT DUE						1,612.00

STATE OF NEW YORK
 COUNTY - St Lawrence
 TOWN - Piercefield
 SWIS - 406800

2020 TOWN TAX ROLL
 TAXABLE SECTION OF THE ROLL - 1
 OWNERS NAME SEQUENCE
 UNIFORM PERCENT OF VALUE IS 100.00

PAGE 28
 VALUATION DATE-JUL 01, 2018
 TAXABLE STATUS DATE-MAR 01, 2019

TAX MAP PARCEL NUMBER	PROPERTY LOCATION & CLASS	ASSESSMENT	EXEMPTION CODE	COUNTY	TOWN	TAX AMOUNT
CURRENT OWNERS NAME	SCHOOL DISTRICT	LAND	TAX DESCRIPTION	TAXABLE VALUE		
CURRENT OWNERS ADDRESS	PARCEL SIZE/GRID COORD	TOTAL	SPECIAL DISTRICTS			
***** 219.000-1-5 *****						
219.000-1-5	4 Gull Pond Rd			219.000-1-5	ACCT 1- 19-12	BILL 76
Cashen Anthony B	314 Rural vac<10 - WTRFNT		2020 St Lawrence Co	312,600		2,590.54
Cashen Gail L	Tupper Lake 162001	312,600	Town of Piercefield	312,600		233.69
475 Savage Farm Dr	S-28 B-1 L-4	312,600	Highway	312,600		434.26
Ithaca, NY 14850	Also See 33/220 8/89		Chargebacks	312,600		70.57
	Restriction 2000/1820		FD031 Piercefield Fire Pro	312,600	TO M	120.02
	ACRES 7.20					
	EAST-0446749 NRTH-1535063					
	DEED BOOK 1999 PG-2716					
	FULL MARKET VALUE	312,600				
			TOTAL TAX ---			3,449.08**
				DATE #1		01/31/20
				AMT DUE		3,449.08
***** 219.000-1-6 *****						
219.000-1-6	5 Gull Pond Rd			219.000-1-6	ACCT 1- 1-13	BILL 77
Cashen Anthony B	260 Seasonal res - WTRFNT		2020 St Lawrence Co	489,200		4,054.04
Cashen Gail L	Tupper Lake 162001	315,400	Town of Piercefield	489,200		365.71
475 Savage Farm Dr	S-28 B-1 L-5	489,200	Highway	489,200		679.59
Ithaca, NY 14850	Also See 33/220 8/89		Chargebacks	489,200		110.44
	Restriction 2000/1820		FD031 Piercefield Fire Pro	489,200	TO M	187.83
	ACRES 6.80					
	EAST-0447017 NRTH-1535128					
	DEED BOOK 936 PG-00830					
	FULL MARKET VALUE	489,200				
			TOTAL TAX ---			5,397.61**
				DATE #1		01/31/20
				AMT DUE		5,397.61
***** 219.000-1-11 *****						
219.000-1-11	49 Gull Pond Rd			219.000-1-11	ACCT 1- 6- 1	BILL 78
Castellana Frank S	314 Rural vac<10 - WTRFNT		2020 St Lawrence Co	205,000		1,698.85
227 Stuart Road East	Tupper Lake 162001	205,000	Town of Piercefield	205,000		153.25
Princeton, NJ 08540	S-28 B-1 L-49	205,000	Highway	205,000		284.78
	Also See 33/220 8/89		Chargebacks	205,000		46.28
	Restriction 2000/1820		FD031 Piercefield Fire Pro	205,000	TO M	78.71
	ACRES 7.70					
	EAST-0445906 NRTH-1534161					
	DEED BOOK 864 PG-00493					
	FULL MARKET VALUE	205,000				
			TOTAL TAX ---			2,261.87**
				DATE #1		01/31/20
				AMT DUE		2,261.87

STATE OF NEW YORK
 COUNTY - St Lawrence
 TOWN - Piercefield
 SWIS - 406800

2 0 2 0 T O W N T A X R O L L
 T A X A B L E SECTION OF THE ROLL - 1
 OWNERS NAME SEQUENCE
 UNIFORM PERCENT OF VALUE IS 100.00

PAGE 29
 VALUATION DATE-JUL 01, 2018
 TAXABLE STATUS DATE-MAR 01, 2019

TAX MAP PARCEL NUMBER	PROPERTY LOCATION & CLASS	ASSESSMENT	EXEMPTION CODE	COUNTY	TOWN	TAXABLE VALUE	TAX AMOUNT
CURRENT OWNERS NAME	SCHOOL DISTRICT	LAND	TAX DESCRIPTION				
CURRENT OWNERS ADDRESS	PARCEL SIZE/GRID COORD	TOTAL	SPECIAL DISTRICTS				
***** 218.004-3-2.1 *****							
	19 Mt Arab Lk					ACCT 1- 6- 3	BILL 79
218.004-3-2.1	260 Seasonal res - WTRFNT		2020 St Lawrence Co			90,000	745.84
Cecilia Virginia R (LU)	Tupper Lake 162001	77,300	Town of Piercefield			90,000	67.28
C/O Robin Cecilia	S-21 B-1 L-2	90,000	Highway			90,000	125.03
105 Pebble Creek Ln	Pleasant Lake		Chargebacks			90,000	20.32
New Hartford, NY 13413	510's Wf X162		FD031 Piercefield Fire Pro		TO M	90,000	34.56
	ACRES 1.90						
	EAST-0430693 NRTH-1528269						
	DEED BOOK 2014 PG-2805						
	FULL MARKET VALUE	90,000					
						TOTAL TAX ---	993.03**
							DATE #1 01/31/20
							AMT DUE 993.03
***** 218.004-1-33 *****							
	53 Eagle Crag Lk					ACCT 1- 22- 2	BILL 80
218.004-1-33	260 Seasonal res - WTRFNT		2020 St Lawrence Co			75,600	626.50
Cefaratti Patricia A (LU)	Tupper Lake 162001	46,700	Town of Piercefield			75,600	56.52
PO Box 228	Great Lot 38	75,600	Highway			75,600	105.02
Parish, NY 13131-0228	S-23 B-1 L-11		Chargebacks			75,600	17.07
	Lot 1 Butt Sub Div		FD031 Piercefield Fire Pro		TO M	75,600	29.03
	FRNT 50.00 DPTH 345.00						
	EAST-0427428 NRTH-1522358						
	DEED BOOK 2018 PG-11765						
	FULL MARKET VALUE	75,600					
						TOTAL TAX ---	834.14**
							DATE #1 01/31/20
							AMT DUE 834.14
***** 219.000-1-3 *****							
	2 Gull Pond Rd					ACCT 1- 7- 5	BILL 81
219.000-1-3	210 1 Family Res - WTRFNT		2020 St Lawrence Co			467,100	3,870.90
Cervelin (Estate) Nickolas V	Tupper Lake 162001	309,300	Town of Piercefield			467,100	349.18
% Sharon Cervelin	S-28 B-1 L-2	467,100	Highway			467,100	648.89
25 CAN AM Dr	Also 33/220 2000/6267		Chargebacks			467,100	105.45
Plattsburgh, NY 12901	Restriction 2000/1820		FD031 Piercefield Fire Pro		TO M	467,100	179.34
	ACRES 8.60						
PRIOR OWNER ON 3/01/2019	EAST-0446109 NRTH-1534968						
Cervelin Nickolas V	DEED BOOK 00969 PG-00923						
	FULL MARKET VALUE	467,100					
						TOTAL TAX ---	5,153.76**
							DATE #1 01/31/20
							AMT DUE 5,153.76

STATE OF NEW YORK
COUNTY - St Lawrence
TOWN - Piercefieled
SWIS - 406800

2 0 2 0 T O W N T A X R O L L
T A X A B L E SECTION OF THE ROLL - 1
OWNERS NAME SEQUENCE
UNIFORM PERCENT OF VALUE IS 100.00

PAGE 30
VALUATION DATE-JUL 01, 2018
TAXABLE STATUS DATE-MAR 01, 2019

TAX MAP PARCEL NUMBER	PROPERTY LOCATION & CLASS	ASSESSMENT	EXEMPTION CODE	COUNTY	TOWN	TAXABLE VALUE	TAX AMOUNT
CURRENT OWNERS NAME	SCHOOL DISTRICT	LAND	TAX DESCRIPTION				
CURRENT OWNERS ADDRESS	PARCEL SIZE/GRID COORD	TOTAL	SPECIAL DISTRICTS				
***** 208.063-1-28.1 *****							
	24 Dewey Ave					ACCT 1- 42- 7.1	BILL 82
208.063-1-28.1	210 1 Family Res		VET COM CS 41135			19,800	0
Charron Reginald E	Tupper Lake 162001	14,500	2020 St Lawrence Co			59,400	492.25
2934 Griffin View Dr Lot 123	S-27 B-2 L-2	79,200	Town of Piercefieled			79,200	59.21
Lady Lake, FL 32159	ACRES 1.70		Highway			79,200	110.02
	EAST-0439274 NRTH-1541357		Chargebacks			79,200	17.88
	DEED BOOK 2006 PG-14845		FD031 Piercefieled Fire Pro		TO M	79,200	30.41
	FULL MARKET VALUE	79,200	LT024 Piercefieled Light		TO M	79,200	19.61
			WD014 Prcfd Water Dist		UN	1.00	170.85
			TOTAL TAX ---				900.23**
					DATE #1		01/31/20
					AMT DUE		900.23
***** 218.004-1-15 *****							
	42 Eagle Crag Lk					ACCT 1- 18-15	BILL 83
218.004-1-15	260 Seasonal res - WTRFNT		2020 St Lawrence Co			154,000	1,276.21
Chmielewski Chris	Tupper Lake 162001	124,000	Town of Piercefieled			154,000	115.12
Chmielewski Rebecca	Lot 40 Thru 43 Butts	154,000	Highway			154,000	213.93
276-2 E. Honey Hollow Rd	Div 2		Chargebacks			154,000	34.77
Earlton, NY 12058	FRNT 170.00 DPTH 255.00		FD031 Piercefieled Fire Pro		TO M	154,000	59.13
	EAST-0427494 NRTH-1524299						
	DEED BOOK 2017 PG-2676						
	FULL MARKET VALUE	154,000					
			TOTAL TAX ---				1,699.16**
					DATE #1		01/31/20
					AMT DUE		1,699.16
***** 208.000-1-3./1 *****							
	Off SH 3					ACCT 1- 42-14	BILL 84
208.000-1-3./1	260 Seasonal res		2020 St Lawrence Co			6,800	56.35
Churco Larry	Tupper Lake 162001	0	Town of Piercefieled			6,800	5.08
6 Broad St	Ny-0951-S1	6,800	Highway			6,800	9.45
Tupper Lake, NY 12986	also see 2008/6767		Chargebacks			6,800	1.54
	ACRES 0.01		FD031 Piercefieled Fire Pro		TO M	6,800	2.61
	DEED BOOK 2008 PG-6766						
	FULL MARKET VALUE	6,800					
			TOTAL TAX ---				75.03**
					DATE #1		01/31/20
					AMT DUE		75.03
***** 218.067-1-11 *****							
	18 Eagle Crag Lk					ACCT 1- 23-10	BILL 85
218.067-1-11	260 Seasonal res - WTRFNT		2020 St Lawrence Co			206,500	1,711.28
Cleary Brian	Tupper Lake 162001	142,600	Town of Piercefieled			206,500	154.37
Cleary Susan Merrill	Great Lot 47	206,500	Highway			206,500	286.87
672 Northbrook Way	235'wfx290x200x253 &		Chargebacks			206,500	46.62
Webster, NY 14580	150x201 1.45 & 0.689		FD031 Piercefieled Fire Pro		TO M	206,500	79.29
	FRNT 235.00 DPTH 471.00						
	ACRES 2.10						
	EAST-0428419 NRTH-1524673						
	DEED BOOK 1070 PG-876						
	FULL MARKET VALUE	206,500					
			TOTAL TAX ---				2,278.43**
					DATE #1		01/31/20

AMT DUE 2,278.43

STATE OF NEW YORK
 COUNTY - St Lawrence
 TOWN - Piercefield
 SWIS - 406800

2 0 2 0 T O W N T A X R O L L
 T A X A B L E SECTION OF THE ROLL - 1
 OWNERS NAME SEQUENCE
 UNIFORM PERCENT OF VALUE IS 100.00

PAGE 31
 VALUATION DATE-JUL 01, 2018
 TAXABLE STATUS DATE-MAR 01, 2019

TAX MAP PARCEL NUMBER	PROPERTY LOCATION & CLASS	ASSESSMENT	EXEMPTION CODE	COUNTY	TOWN	TAXABLE VALUE	TAX AMOUNT
CURRENT OWNERS NAME	SCHOOL DISTRICT	LAND	TAX DESCRIPTION				
CURRENT OWNERS ADDRESS	PARCEL SIZE/GRID COORD	TOTAL	SPECIAL DISTRICTS				
***** 218.004-1-16 *****							
218.004-1-16	41 Eagle Crag Lk 260 Seasonal res - WTRFNT		2020 St Lawrence Co			239,500	1,984.76
Cole C. Richard (LU)	Tupper Lake 162001	137,000	Town of Piercefield			239,500	179.04
% Steven E Cole	Lots 44-45-46 47-48	239,500	Highway			239,500	332.71
25 Rand Pl	ACRES 1.10		Chargebacks			239,500	54.07
Pittsford, NY 14534	EAST-0427433 NRTH-1524457		School Relevy				3,809.81
	DEED BOOK 2014 PG-4513		FD031 Piercefield Fire Pro		TO M	239,500	91.96
	FULL MARKET VALUE	239,500					
TOTAL TAX ---							6,452.35**
DATE #1							01/31/20
AMT DUE							6,452.35
***** 208.055-2-20 *****							
208.055-2-20	Dewey Ave 323 Vacant rural		2020 St Lawrence Co			800	6.63
Common Field, Inc	Tupper Lake 162001	800	Town of Piercefield			800	0.60
% Christopher Muka	180x60x190x130	800	Highway			800	1.11
1030 Shaffer Rd	FRNT 180.00 DPTH 95.00		Chargebacks			800	0.18
Newfield, NY 14867-9745	EAST-0439512 NRTH-1541713		School Relevy				12.72
	DEED BOOK 2007 PG-3085		FD031 Piercefield Fire Pro		TO M	800	.31
	FULL MARKET VALUE	800	LT024 Piercefield Light		TO M	800	.20
TOTAL TAX ---							21.75**
DATE #1							01/31/20
AMT DUE							21.75
***** 208.063-1-30 *****							
208.063-1-30	SH 3 323 Vacant rural		2020 St Lawrence Co			1,600	13.26
Common Field, Inc	Tupper Lake 162001	1,600	Town of Piercefield			1,600	1.20
Christopher Muka	ACRES 1.40	1,600	Highway			1,600	2.22
1030 Shaffer Rd	EAST-0438944 NRTH-1541306		Chargebacks			1,600	0.36
Newfield, NY 14867-9745	DEED BOOK 2007 PG-3085		School Relevy				25.46
	FULL MARKET VALUE	1,600	FD031 Piercefield Fire Pro		TO M	1,600	.61
			LT024 Piercefield Light		TO M	1,600	.40
TOTAL TAX ---							43.51**
DATE #1							01/31/20
AMT DUE							43.51
***** 208.000-2-3 *****							
208.000-2-3	Racquette Flow Dr 314 Rural vac<10 - WTRFNT		2020 St Lawrence Co			84,700	701.92
Contino Amy Michelle	Tupper Lake 162001	84,700	Town of Piercefield			84,700	63.32
Garrett Matthew	Lot 3 200'wf	84,700	Highway			84,700	117.66
40 Lowell Rd	FRNT 200.00 DPTH		Chargebacks			84,700	19.12
Sayville, NY 11782	ACRES 5.60		FD031 Piercefield Fire Pro		TO M	84,700	32.52
	EAST-0442366 NRTH-1543004						
	DEED BOOK 1065 PG-711						
	FULL MARKET VALUE	84,700					
TOTAL TAX ---							934.54**
DATE #1							01/31/20
AMT DUE							934.54

STATE OF NEW YORK
 COUNTY - St Lawrence
 TOWN - Piercefield
 SWIS - 406800

2 0 2 0 T O W N T A X R O L L
 T A X A B L E SECTION OF THE ROLL - 1
 OWNERS NAME SEQUENCE
 UNIFORM PERCENT OF VALUE IS 100.00

PAGE 32
 VALUATION DATE-JUL 01, 2018
 TAXABLE STATUS DATE-MAR 01, 2019

TAX MAP PARCEL NUMBER	PROPERTY LOCATION & CLASS	ASSESSMENT	EXEMPTION CODE	COUNTY	TOWN	TAX AMOUNT
CURRENT OWNERS NAME	SCHOOL DISTRICT	LAND	TAX DESCRIPTION	TAXABLE VALUE		
CURRENT OWNERS ADDRESS	PARCEL SIZE/GRID COORD	TOTAL	SPECIAL DISTRICTS			
***** 208.054-1-11.2 *****						
208.054-1-11.2	315 Main St					BILL 90
Courtney Judith	210 1 Family Res		Aged - Cou 41802	12,240	0	
PO Box 147	Tupper Lake 162001	10,100	Aged - Tow 41803	0	30,600	
Piercefield, NY 12973	235x165x190x150	61,200	2020 St Lawrence Co	48,960		405.74
	ACRES 0.82		Town of Piercefield	30,600		22.88
	EAST-0437159 NRTH-1542373		Highway	30,600		42.51
	DEED BOOK 1064 PG-514		Chargebacks	30,600		6.91
	FULL MARKET VALUE	61,200	FD031 Piercefield Fire Pro	61,200	TO M	23.50
			LT024 Piercefield Light	61,200	TO M	15.15
			WD014 Prcfd Water Dist	1.00	UN	170.85
			TOTAL TAX ---			687.54**
				DATE #1		01/31/20
				AMT DUE		687.54
***** 218.067-1-4 *****						
218.067-1-4	24 Eagle Crag Lk			ACCT 1- 31-12		BILL 91
Coveney James	210 1 Family Res - WTRFNT		2020 St Lawrence Co	296,800		2,459.61
Coveney Linda	Tupper Lake 162001	141,800	Town of Piercefield	296,800		221.88
26 Broad St	200'wfx350x200x320 &	296,800	Highway	296,800		412.31
Plainville, CT 06062	200x190x200x210		Chargebacks	296,800		67.00
	FRNT 200.00 DPTH 525.00		FD031 Piercefield Fire Pro	296,800	TO M	113.96
	ACRES 2.50					
	EAST-0428290 NRTH-1525617					
	DEED BOOK 1071 PG-913					
	FULL MARKET VALUE	296,800				
			TOTAL TAX ---			3,274.76**
				DATE #1		01/31/20
				AMT DUE		3,274.76
***** 182.000-1-12./1 *****						
182.000-1-12./1	260 Seasonal res		2020 St Lawrence Co	8,700		BILL 92
Crary Bart	Tupper Lake 162001	0	Town of Piercefield	8,700		72.10
14 Lake View Ave	Crary camp	8,700	Highway	8,700		6.50
Tupper Lake, NY 12986	also see 2008/6767		Chargebacks	8,700		12.09
	ACRES 0.01		FD031 Piercefield Fire Pro	8,700	TO M	1.96
	DEED BOOK 2008 PG-6766					3.34
	FULL MARKET VALUE	8,700				
			TOTAL TAX ---			95.99**
				DATE #1		01/31/20
				AMT DUE		95.99

STATE OF NEW YORK
 COUNTY - St Lawrence
 TOWN - Piercefield
 SWIS - 406800

2 0 2 0 T O W N T A X R O L L
 T A X A B L E SECTION OF THE ROLL - 1
 OWNERS NAME SEQUENCE
 UNIFORM PERCENT OF VALUE IS 100.00

PAGE 33
 VALUATION DATE-JUL 01, 2018
 TAXABLE STATUS DATE-MAR 01, 2019

TAX MAP PARCEL NUMBER	PROPERTY LOCATION & CLASS	ASSESSMENT	EXEMPTION CODE	COUNTY	TOWN	TAXABLE VALUE	TAX AMOUNT
CURRENT OWNERS NAME	SCHOOL DISTRICT	LAND	TAX DESCRIPTION				
CURRENT OWNERS ADDRESS	PARCEL SIZE/GRID COORD	TOTAL	SPECIAL DISTRICTS				
***** 218.004-1-2 *****							
33	Eagle Crag Lk			ACCT 1-	6-13	BILL	93
218.004-1-2	260 Seasonal res - WTRFNT		2020 St Lawrence Co	184,000			1,524.82
Crook Family Irrevocable Trust	Tupper Lake 162001	116,900	Town of Piercefield	184,000			137.55
3507 State Route 30	Lts 86-87-88 Butts Div 2	184,000	Highway	184,000			255.61
Middleburgh, NY 12122-4814	Garage Lot 93		Chargebacks	184,000			41.54
	Boat House		FD031 Piercefield Fire Pro	184,000	TO M		70.65
	ACRES 1.20						
	EAST-0427057 NRTH-1526183						
	DEED BOOK 2012 PG-2238						
	FULL MARKET VALUE	184,000					
TOTAL TAX ---							2,030.17**
DATE #1							01/31/20
AMT DUE							2,030.17
***** 218.083-1-11 *****							
	Forest Rd/prvt			ACCT 1-	6-14	BILL	94
218.083-1-11	314 Rural vac<10		2020 St Lawrence Co	1,700			14.09
Crook Stephen R	Tupper Lake 162001	1,700	Town of Piercefield	1,700			1.27
Crook Regina M	Tax Map S-23 B-Garage Lot	1,700	Highway	1,700			2.36
3507 State Route 30	S-23 B-3 L-11		Chargebacks	1,700			0.38
Middleburgh, NY 12122-4814	FRNT 25.00 DPTH 160.00		FD031 Piercefield Fire Pro	1,700	TO M		.65
	EAST-0428717 NRTH-1520846						
	DEED BOOK 2011 PG-18145						
	FULL MARKET VALUE	1,700					
TOTAL TAX ---							18.75**
DATE #1							01/31/20
AMT DUE							18.75
***** 207.082-3-1 *****							
	14 Circle Dr			ACCT 1-	38-11	BILL	95
207.082-3-1	210 1 Family Res		2020 St Lawrence Co	38,000			314.91
Cross Tammy G	Tupper Lake 162001	3,600	Town of Piercefield	38,000			28.41
PO Box 201	Plot OK 2/2019	38,000	Highway	38,000			52.79
Piercefield, NY 12973	Lot #74		Chargebacks	38,000			8.58
	56x201x68x31x138		FD031 Piercefield Fire Pro	38,000	TO M		14.59
PRIOR OWNER ON 3/01/2019	FRNT 56.00 DPTH		UW001 Unpaid Water Tax	246.40	MT		246.40
O'Neal Juan Eduardo	ACRES 0.19		WD015 Conifer Water Dist	1.00	UN		123.72
	EAST-0425307 NRTH-1535946						
	DEED BOOK 2019 PG-14434						
	FULL MARKET VALUE	38,000					
TOTAL TAX ---							789.40**
DATE #1							01/31/20
AMT DUE							789.40

STATE OF NEW YORK
 COUNTY - St Lawrence
 TOWN - Piercefield
 SWIS - 406800

2 0 2 0 T O W N T A X R O L L
 T A X A B L E SECTION OF THE ROLL - 1
 OWNERS NAME SEQUENCE
 UNIFORM PERCENT OF VALUE IS 100.00

PAGE 34
 VALUATION DATE-JUL 01, 2018
 TAXABLE STATUS DATE-MAR 01, 2019

TAX MAP PARCEL NUMBER	PROPERTY LOCATION & CLASS	ASSESSMENT	EXEMPTION CODE	COUNTY	TOWN	TAX AMOUNT
CURRENT OWNERS NAME	SCHOOL DISTRICT	LAND	TAX DESCRIPTION	TAXABLE VALUE		
CURRENT OWNERS ADDRESS	PARCEL SIZE/GRID COORD	TOTAL	SPECIAL DISTRICTS			
***** 195.000-6-7.2 *****						
10054 SH 3				195.000-6-7.2		BILL 96
195.000-6-7.2	240 Rural res		2020 St Lawrence Co	120,600		999.42
Cullen Thomas P	Tupper Lake 162001	16,600	Town of Piercefield	120,600		90.16
Cullen Violet T	Also See 1030/645 & 638	120,600	Highway	120,600		167.54
PO Box 38	Also See 1018/994		Chargebacks	120,600		27.23
Childwold, NY 12922-0038	ACRES 19.70		FD031 Piercefield Fire Pro	120,600	TO M	46.30
	EAST-0422307 NRTH-1559436					
	DEED BOOK 1999 PG-3510					
	FULL MARKET VALUE	120,600				
TOTAL TAX ---						1,330.65**
DATE #1						01/31/20
AMT DUE						1,330.65
***** 195.001-1-12 *****						
52 Stove Pipe Aly				195.001-1-12		BILL 97
195.001-1-12	210 1 Family Res		2020 St Lawrence Co	92,000		762.41
Cummings Eric	Tupper Lake 162001	13,300	Town of Piercefield	92,000		68.78
259 Hosley Ave	Re-plotted 6/2011	92,000	Highway	92,000		127.80
Tupper Lake, NY 12986	1.163A		Chargebacks	92,000		20.77
	ACRES 1.20 BANK8888869		FD031 Piercefield Fire Pro	92,000	TO M	35.32
	EAST-0410648 NRTH-1560171					
	DEED BOOK 2017 PG-2278					
	FULL MARKET VALUE	92,000				
TOTAL TAX ---						1,015.08**
DATE #1						01/31/20
AMT DUE						1,015.08
***** 218.004-3-5 *****						
17 Mt Arab Lk				218.004-3-5		BILL 98
218.004-3-5	260 Seasonal res - WTRFNT		2020 St Lawrence Co	212,500		1,761.01
Cutler Jonathan	Tupper Lake 162001	141,500	Town of Piercefield	212,500		158.86
106 Peaceable St	ACRES 1.90	212,500	Highway	212,500		295.20
Redding, CT 06896-3100	EAST-0430214 NRTH-1527436		Chargebacks	212,500		47.97
	DEED BOOK 2005 PG-7114		School Relevy			3,380.30
	FULL MARKET VALUE	212,500	FD031 Piercefield Fire Pro	212,500	TO M	81.59
TOTAL TAX ---						5,724.93**
DATE #1						01/31/20
AMT DUE						5,724.93

STATE OF NEW YORK
 COUNTY - St Lawrence
 TOWN - Piercefield
 SWIS - 406800

2 0 2 0 T O W N T A X R O L L
 T A X A B L E SECTION OF THE ROLL - 1
 N A M E S E C T I O N - C
 UNIFORM PERCENT OF VALUE IS 100.00

PAGE 35
 VALUATION DATE-JUL 01, 2018
 TAXABLE STATUS DATE-MAR 01, 2019
 RPS155/V04/L015
 CURRENT DATE 12/18/2019

*** S P E C I A L D I S T R I C T S U M M A R Y ***

CODE	DISTRICT NAME	TOTAL PARCELS	EXTENSION TYPE	EXTENSION VALUE	AD VALOREM VALUE	EXEMPT AMOUNT	TAXABLE VALUE	TOTAL TAX
FD031	Piercefield Fi	33	TOTAL M		5621,006		5621,006	2,158.20
LT024	Piercefield Li	5	TOTAL M		211,306		211,306	52.32
UW001	Unpaid Water T	1	MOVTAX	246.40			246.40	246.40
WD014	Prcfd Water Di	3	UNITS	3.00			3.00	512.55
WD015	Conifer Water	1	UNITS	1.00			1.00	123.72

*** S C H O O L D I S T R I C T S U M M A R Y ***

CODE	DISTRICT NAME	TOTAL PARCELS	ASSESSED LAND	ASSESSED TOTAL	EXEMPT AMOUNT	TOTAL TAXABLE
					STAR AMOUNT	STAR TAXABLE
	Tupper Lake	33	3222,100	5621,006	47,340	5,573,666
162001					153,060	5,420,606
	S U B - T O T A L	33	3222,100	5621,006	47,340	5,573,666
	S U B - T O T A L (CONT)				153,060	5,420,606
	T O T A L	33	3222,100	5621,006	47,340	5,573,666
	T O T A L (CONT)				153,060	5,420,606

*** S Y S T E M C O D E S S U M M A R Y ***

NO SYSTEM EXEMPTIONS AT THIS LEVEL

STATE OF NEW YORK
 COUNTY - St Lawrence
 TOWN - Piercefield
 SWIS - 406800

2 0 2 0 T O W N T A X R O L L
 T A X A B L E SECTION OF THE ROLL - 1
 OWNERS NAME SEQUENCE
 UNIFORM PERCENT OF VALUE IS 100.00

PAGE 37
 VALUATION DATE-JUL 01, 2018
 TAXABLE STATUS DATE-MAR 01, 2019

TAX MAP PARCEL NUMBER	PROPERTY LOCATION & CLASS	ASSESSMENT	EXEMPTION CODE	COUNTY	TOWN	TAXABLE VALUE	TAX AMOUNT
CURRENT OWNERS NAME	SCHOOL DISTRICT	LAND	TAX DESCRIPTION				
CURRENT OWNERS ADDRESS	PARCEL SIZE/GRID COORD	TOTAL	SPECIAL DISTRICTS				
***** 208.055-1-16 *****							
	386 Main St					ACCT 1- 12-14	BILL 99
208.055-1-16	210 1 Family Res		2020 St Lawrence Co			12,500	103.59
D'Amico Anthony	Tupper Lake 162001	4,700	Town of Piercefield			12,500	9.34
66 Lynbrook Rd	S-27 B-3 L-5	12,500	Highway			12,500	17.36
Mastic Beach, NY 11951	.24a		Chargebacks			12,500	2.82
	FRNT 62.00 DPTH 170.00		FD031 Piercefield Fire Pro		TO M	12,500	4.80
PRIOR OWNER ON 3/01/2019	EAST-0438864 NRTH-1542263		LT024 Piercefield Light		TO M	12,500	3.09
Friend Todd	DEED BOOK 2019 PG-2943		WD014 Prcfd Water Dist		UN	1.00	170.85
	FULL MARKET VALUE	12,500					
TOTAL TAX ---							311.85**
DATE #1							01/31/20
AMT DUE							311.85
***** 208.000-1-14.4 *****							
	Off Station Rd-Gull Pond Rd						BILL 100
208.000-1-14.4	322 Rural vac>10 - WTRFNT		Fisher Act 47450			14,518	14,518
Dabek Jaroslaw	Tupper Lake 162001	113,000	2020 St Lawrence Co			98,482	816.13
Dabek Malgorzata	Ease't(1066/117) 1070/536	113,000	Town of Piercefield			98,482	73.62
8 Phillips Ln	2700'wfx183x802x		Highway			98,482	136.81
Lake Grove, NY 11755	236x88x1912x1513		Chargebacks			98,482	22.23
	FRNT 2700.00 DPTH		FD031 Piercefield Fire Pro		TO M	113,000	43.39
	ACRES 61.00						
	EAST-0444352 NRTH-1539348						
	DEED BOOK 2003 PG-23063						
	FULL MARKET VALUE	113,000					
TOTAL TAX ---							1,092.18**
DATE #1							01/31/20
AMT DUE							1,092.18
***** 218.004-4-17.11 *****							
	25 Mt Arab Rd					ACCT 1- 13-11	BILL 101
218.004-4-17.11	260 Seasonal res - WTRFNT		2020 St Lawrence Co			266,500	2,208.51
Darwin K Gensel Camp, LLC	Tupper Lake 162001	146,500	Town of Piercefield			266,500	199.22
% Darwin K Gensel Jr.	S-21 B-1 L-50	266,500	Highway			266,500	370.22
265 Shotwell Park	Easement 1068/806		Chargebacks			266,500	60.16
Syracuse, NY 13212	FRNT 674.00 DPTH		FD031 Piercefield Fire Pro		TO M	266,500	102.32
	ACRES 6.50						
	EAST-0431138 NRTH-1526964						
	DEED BOOK 2018 PG-2458						
	FULL MARKET VALUE	266,500					
TOTAL TAX ---							2,940.43**
DATE #1							01/31/20
AMT DUE							2,940.43

STATE OF NEW YORK
 COUNTY - St Lawrence
 TOWN - Piercefield
 SWIS - 406800

2 0 2 0 T O W N T A X R O L L
 T A X A B L E SECTION OF THE ROLL - 1
 OWNERS NAME SEQUENCE
 UNIFORM PERCENT OF VALUE IS 100.00

PAGE 38
 VALUATION DATE-JUL 01, 2018
 TAXABLE STATUS DATE-MAR 01, 2019

TAX MAP PARCEL NUMBER	PROPERTY LOCATION & CLASS	ASSESSMENT	EXEMPTION CODE	COUNTY	TOWN	TAX AMOUNT
CURRENT OWNERS NAME	SCHOOL DISTRICT	LAND	TAX DESCRIPTION			
CURRENT OWNERS ADDRESS	PARCEL SIZE/GRID COORD	TOTAL	SPECIAL DISTRICTS			

229.000-4-3	Warren Point Rd/prvt 322 Rural vac>10 - WTRFNT		2020 St Lawrence Co	680,700		BILL 102 5,641.02
Davi Ronald J	Tupper Lake 162001	680,700	Town of Piercefield	680,700		508.86
Davi Carol Ann	Subd Lot # 3	680,700	Highway	680,700		945.62
67 Ravine Lake Rd	Easement 1083/941		Chargebacks	680,700		153.67
Bernardsville, NJ 07924	1535'wf		FD031 Piercefield Fire Pro	680,700	TO M	261.36
	ACRES 18.40					
	EAST-0442337 NRTH-1510710					
	DEED BOOK 2000 PG-4548					
	FULL MARKET VALUE	680,700				
TOTAL TAX ---						7,510.53**
DATE #1						01/31/20
AMT DUE						7,510.53

229.000-4-4	Warren Point Rd/prvt 311 Res vac land		2020 St Lawrence Co	55,000		BILL 103 455.79
Davi Ronald J	Tupper Lake 162001	55,000	Town of Piercefield	55,000		41.12
Davi Carol Ann	Subd' Lot 4	55,000	Highway	55,000		76.41
67 Ravine Lake Rd	Also See Eas't 1080/1066		Chargebacks	55,000		12.42
Bernardsville, NJ 07924	600'fr		FD031 Piercefield Fire Pro	55,000	TO M	21.12
	ACRES 17.40					
	EAST-0442420 NRTH-1509753					
	DEED BOOK 1116 PG-581					
	FULL MARKET VALUE	55,000				
TOTAL TAX ---						606.86**
DATE #1						01/31/20
AMT DUE						606.86

195.001-2-23	9622 SH 3 210 1 Family Res		2020 St Lawrence Co	120,000		ACCT 1- 32-10 BILL 104 994.45
Davies Robert	Tupper Lake 162001	10,800	Town of Piercefield	120,000		89.71
Davies Kimberly A	Plotted 6/2011	120,000	Highway	120,000		166.70
9622 State Highway 3	660x330		Chargebacks	120,000		27.09
Childwold, NY 12922	ACRES 5.00		FD031 Piercefield Fire Pro	120,000	TO M	46.07
	EAST-0414145 NRTH-1562016					
	DEED BOOK 2016 PG-8688					
	FULL MARKET VALUE	120,000				
TOTAL TAX ---						1,324.02**
DATE #1						01/31/20
AMT DUE						1,324.02

STATE OF NEW YORK
 COUNTY - St Lawrence
 TOWN - Piercefield
 SWIS - 406800

2 0 2 0 T O W N T A X R O L L
 T A X A B L E SECTION OF THE ROLL - 1
 OWNERS NAME SEQUENCE
 UNIFORM PERCENT OF VALUE IS 100.00

PAGE 39
 VALUATION DATE-JUL 01, 2018
 TAXABLE STATUS DATE-MAR 01, 2019

TAX MAP PARCEL NUMBER	PROPERTY LOCATION & CLASS	ASSESSMENT	EXEMPTION CODE-----	COUNTY-----	TOWN-----		
CURRENT OWNERS NAME	SCHOOL DISTRICT	LAND	TAX DESCRIPTION	TAXABLE VALUE			TAX AMOUNT
CURRENT OWNERS ADDRESS	PARCEL SIZE/GRID COORD	TOTAL	SPECIAL DISTRICTS				
*****							218.004-6-1.1 *****
218.004-6-1.1	10 Eagle Crag Lk			ACCT 1-	6-11	BILL	105
Day Robert H Jr (Etal)	260 Seasonal res - WTRFNT		2020 St Lawrence Co	261,800			2,169.56
18 Turner Pl	Tupper Lake 162001	154,900	Town of Piercefield	261,800			195.71
Albany, NY 12209	Plot revised 2/2016	261,800	Highway	261,800			363.69
	WCT survey 3/2003		Chargebacks	261,800			59.10
	723'WF 5.73A(S)		FD031 Piercefield Fire Pro	261,800	TO M		100.52
	FRNT 723.00 DPTH						
	ACRES 5.10						
	EAST-0428595 NRTH-1522905						
	DEED BOOK 1012 PG-00478						
	FULL MARKET VALUE	261,800					
			TOTAL TAX ---				2,888.58**
				DATE #1			01/31/20
				AMT DUE			2,888.58
*****							218.083-1-21 *****
218.083-1-21	Eagle Crag Lk			ACCT 1-	7- 1	BILL	106
Debes & etal Peter	314 Rural vac<10 - WTRFNT		2020 St Lawrence Co	8,100			67.13
% Peter Debes	Tupper Lake 162001	8,100	Town of Piercefield	8,100			6.06
244 Woodfield Dr	S-23 B-3 L-2	8,100	Highway	8,100			11.25
Auburn, AL 36830	Birchwood Sub		Chargebacks	8,100			1.83
	Lot 132 25X110x25x125		FD031 Piercefield Fire Pro	8,100	TO M		3.11
	FRNT 25.00 DPTH 117.00						
PRIOR OWNER ON 3/01/2019	EAST-0428482 NRTH-1520864						
Debes & etal Peter	DEED BOOK 2017 PG-3675						
	FULL MARKET VALUE	8,100					
			TOTAL TAX ---				89.38**
				DATE #1			01/31/20
				AMT DUE			89.38
*****							218.083-1-22 *****
218.083-1-22	1 Eagle Crag Lk			ACCT 1-	7- 2	BILL	107
Debes & etal Peter	260 Seasonal res - WTRFNT		2020 St Lawrence Co	181,000			1,499.96
% Peter Debes	Tupper Lake 162001	130,100	Town of Piercefield	181,000			135.31
244 Woodfield Dr	Lots 128-129 Butts	181,000	Highway	181,000			251.44
Auburn, AL 36830	Div 3 126 & 127		Chargebacks	181,000			40.86
	FRNT 200.00 DPTH 177.00		FD031 Piercefield Fire Pro	181,000	TO M		69.50
	EAST-0428533 NRTH-1520925						
PRIOR OWNER ON 3/01/2019	DEED BOOK 2017 PG-3675						
Debes & etal Peter	FULL MARKET VALUE	181,000					
			TOTAL TAX ---				1,997.07**
				DATE #1			01/31/20
				AMT DUE			1,997.07
*****							*****

STATE OF NEW YORK
 COUNTY - St Lawrence
 TOWN - Piercefield
 SWIS - 406800

2 0 2 0 T O W N T A X R O L L
 T A X A B L E SECTION OF THE ROLL - 1
 OWNERS NAME SEQUENCE
 UNIFORM PERCENT OF VALUE IS 100.00

PAGE 40
 VALUATION DATE-JUL 01, 2018
 TAXABLE STATUS DATE-MAR 01, 2019

TAX MAP PARCEL NUMBER	PROPERTY LOCATION & CLASS	ASSESSMENT	EXEMPTION CODE-----	COUNTY-----	TOWN-----	
CURRENT OWNERS NAME	SCHOOL DISTRICT	LAND	TAX DESCRIPTION	TAXABLE VALUE		TAX AMOUNT
CURRENT OWNERS ADDRESS	PARCEL SIZE/GRID COORD	TOTAL	SPECIAL DISTRICTS			

218.083-1-23	2 Eagle Crag Lk			218.083-1-23		*****
Debes & etal Peter	312 Vac w/imprv - WTRFNT		2020 St Lawrence Co	ACCT 1- 7- 7		BILL 108
% Peter Debes	Tupper Lake 162001	127,300	Town of Piercefield		153,500	1,272.07
244 Woodfield Dr	Lots 137 138-139	153,500	Highway		153,500	114.75
Auburn, AL 36830	S-23 B-2 L-5-7		Chargebacks		153,500	213.24
	FRNT 180.00 DPTH 210.00		FD031 Piercefield Fire Pro		153,500	34.65
	EAST-0428606 NRTH-1521019			TO M		58.94
PRIOR OWNER ON 3/01/2019	DEED BOOK 2017 PG-3675					
Debes & etal Peter	FULL MARKET VALUE	153,500				
TOTAL TAX ---						1,693.65**
DATE #1						01/31/20
AMT DUE						1,693.65

208.054-1-10	35 Hollingsworth Ln/prvt			208.054-1-10		*****
Debien Darren S	260 Seasonal res - WTRFNT		2020 St Lawrence Co	ACCT 1- 31- 6		BILL 109
PO Box 81	Tupper Lake 162001	14,300	Town of Piercefield		63,500	526.23
Piercefield, NY 12973-0081	Township 6 Lot 23 Of	63,500	Highway		63,500	47.47
	Macomb Pur. S-26 B-1 L-7		Chargebacks		63,500	88.21
	FRNT 100.00 DPTH 213.00		School Relevy			1,010.11
PRIOR OWNER ON 3/01/2019	ACRES 0.50		FD031 Piercefield Fire Pro		63,500	24.38
Debien Darren S	EAST-0437275 NRTH-1543037		WD014 Prcfd Water Dist	.00 UN		
	DEED BOOK 2008 PG-4025					
	FULL MARKET VALUE	63,500				
TOTAL TAX ---						1,710.74**
DATE #1						01/31/20
AMT DUE						1,710.74

218.004-4-25	30 Mt Arab Rd			218.004-4-25		*****
Debrock Patrick	260 Seasonal res		2020 St Lawrence Co	ACCT 1- 18- 2		BILL 110
Brieant Debrock Marcia S	Tupper Lake 162001	13,200	Town of Piercefield		107,900	894.18
39 Platts Hill Rd	Great Lot 46 E Pleasant	107,900	Highway		107,900	80.66
Newtown, CT 06470-2500	Lots 43 & 44 Lake		Chargebacks		107,900	149.89
	S-21 B-1 L-40,41,42,70,71		FD031 Piercefield Fire Pro		107,900	24.36
	ACRES 7.90			TO M		41.43
	EAST-0430633 NRTH-1525112					
	DEED BOOK 2009 PG-20567					
	FULL MARKET VALUE	107,900				
TOTAL TAX ---						1,190.52**
DATE #1						01/31/20
AMT DUE						1,190.52

STATE OF NEW YORK
 COUNTY - St Lawrence
 TOWN - Piercefield
 SWIS - 406800

2 0 2 0 T O W N T A X R O L L
 T A X A B L E SECTION OF THE ROLL - 1
 OWNERS NAME SEQUENCE
 UNIFORM PERCENT OF VALUE IS 100.00

PAGE 41
 VALUATION DATE-JUL 01, 2018
 TAXABLE STATUS DATE-MAR 01, 2019

TAX MAP PARCEL NUMBER	PROPERTY LOCATION & CLASS	ASSESSMENT	EXEMPTION CODE	COUNTY	TOWN	TAXABLE VALUE	TAX AMOUNT
CURRENT OWNERS NAME	SCHOOL DISTRICT	LAND	TAX DESCRIPTION				
CURRENT OWNERS ADDRESS	PARCEL SIZE/GRID COORD	TOTAL	SPECIAL DISTRICTS				
***** 207.000-4-8 *****							
	Off CR 62			ACCT 1-	2- 5		BILL 111
207.000-4-8	260 Seasonal res		2020 St Lawrence Co	39,700			329.00
Deer Pond Outdoor Club Inc.	Tupper Lake 162001	12,300	Town of Piercefield	39,700			29.68
% David B Howe	Tm Beckstecamp Great Lot	39,700	Highway	39,700			55.15
10 Tyler Dr	S-8 B-1 L-2		Chargebacks	39,700			8.96
Saratoga Springs, NY 12866	660x660		FD031 Piercefield Fire Pro	39,700	TO M		15.24
	ACRES 10.00						
	EAST-0418044 NRTH-1540302						
	DEED BOOK 2011 PG-6080						
	FULL MARKET VALUE	39,700					
TOTAL TAX ---							438.03**
							DATE #1 01/31/20
							AMT DUE 438.03
***** 196.000-1-2./1 *****							
	Off SH 3						BILL 112
196.000-1-2./1	260 Seasonal res		2020 St Lawrence Co	8,600			71.27
Delair Christopher	Tupper Lake 162001	0	Town of Piercefield	8,600			6.43
PO Box 1241	Delair Camp	8,600	Highway	8,600			11.95
Tupper Lake, NY 12986-1241	ACRES 0.01		Chargebacks	8,600			1.94
	FULL MARKET VALUE	8,600	FD031 Piercefield Fire Pro	8,600	TO M		3.30
TOTAL TAX ---							94.89**
							DATE #1 01/31/20
							AMT DUE 94.89
***** 195.000-5-40.1 *****							
	9906 SH 3			ACCT 1-	13- 4		BILL 113
195.000-5-40.1	240 Rural res		2020 St Lawrence Co	113,500			940.58
Denis Jeff P	Tupper Lake 162001	18,700	Town of Piercefield	113,500			84.85
347 Park St	Plotted OK 11/2011	113,500	Highway	113,500			157.67
Tupper Lake, NY 12986	40.20A(S) Maine survey 6/ FRNT 1562.00 DPTH		Chargebacks	113,500			25.62
	ACRES 40.10		FD031 Piercefield Fire Pro	113,500	TO M		43.58
	EAST-0419390 NRTH-1561494						
	DEED BOOK 2017 PG-14218						
	FULL MARKET VALUE	113,500					
TOTAL TAX ---							1,252.30**
							DATE #1 01/31/20
							AMT DUE 1,252.30
***** 228.000-4-1.2 *****							
	95 Haystack Mtn Rd/Pvt						BILL 114
228.000-4-1.2	210 1 Family Res		2020 St Lawrence Co	100,900			836.17
Denis Lawrence J	Tupper Lake 162001	37,500	Town of Piercefield	100,900			75.43
Denis Jacqueline	Cons. Ease't 1036/8	100,900	Highway	100,900			140.17
PO Box 722	82.89A(S)		Chargebacks	100,900			22.78
Tupper Lake, NY 12986	ACRES 82.90		FD031 Piercefield Fire Pro	100,900	TO M		38.74
	EAST-0416153 NRTH-1516279						
	DEED BOOK 1035 PG-00907						
	FULL MARKET VALUE	100,900					
TOTAL TAX ---							1,113.29**
							DATE #1 01/31/20
							AMT DUE 1,113.29



STATE OF NEW YORK
 COUNTY - St Lawrence
 TOWN - Piercefield
 SWIS - 406800

2 0 2 0 T O W N T A X R O L L
 T A X A B L E SECTION OF THE ROLL - 1
 OWNERS NAME SEQUENCE
 UNIFORM PERCENT OF VALUE IS 100.00

PAGE 42
 VALUATION DATE-JUL 01, 2018
 TAXABLE STATUS DATE-MAR 01, 2019

TAX MAP PARCEL NUMBER	PROPERTY LOCATION & CLASS	ASSESSMENT	EXEMPTION CODE-----	COUNTY-----	TOWN-----	
CURRENT OWNERS NAME	SCHOOL DISTRICT	LAND	TAX DESCRIPTION	TAXABLE VALUE		TAX AMOUNT
CURRENT OWNERS ADDRESS	PARCEL SIZE/GRID COORD	TOTAL	SPECIAL DISTRICTS			
***** 208.055-1-25 *****						
	7 Waller St			ACCT 1- 42- 9	BILL	115
208.055-1-25	210 1 Family Res		2020 St Lawrence Co	74,900		620.70
Denis Martin J	Tupper Lake 162001	6,300	Town of Piercefield	74,900		55.99
Denis Jane M	S-27 B-4 L-8	74,900	Highway	74,900		104.05
PO Box 221	FRNT 75.00 DPTH 141.00		Chargebacks	74,900		16.91
Piercefield, NY 12973	EAST-0438178 NRTH-1542137		FD031 Piercefield Fire Pro	74,900 TO M		28.76
	DEED BOOK 2002 PG-19691		LT024 Piercefield Light	74,900 TO M		18.54
	FULL MARKET VALUE	74,900	WD014 Prcfd Water Dist	1.00 UN		170.85
			TOTAL TAX ---			1,015.80**
				DATE #1		01/31/20
				AMT DUE		1,015.80
***** 208.055-1-26 *****						
	11 Waller St			ACCT 1- 33-10	BILL	116
208.055-1-26	311 Res vac land		2020 St Lawrence Co	3,300		27.35
Denis Martin J	Tupper Lake 162001	3,300	Town of Piercefield	3,300		2.47
Denis Jane M	S-27 B-4 L-9	3,300	Highway	3,300		4.58
PO Box 221	FRNT 62.00 DPTH 140.00		Chargebacks	3,300		0.74
Piercefield, NY 12973-6534	EAST-0438252 NRTH-1542141		FD031 Piercefield Fire Pro	3,300 TO M		1.27
	DEED BOOK 2002 PG-19690		LT024 Piercefield Light	3,300 TO M		.82
	FULL MARKET VALUE	3,300	WD014 Prcfd Water Dist	1.00 UN		170.85
			TOTAL TAX ---			208.08**
				DATE #1		01/31/20
				AMT DUE		208.08
***** 208.063-1-35 *****						
	11266 SH 3			ACCT 1- 7-11	BILL	117
208.063-1-35	210 1 Family Res		2020 St Lawrence Co	52,000		430.93
Denis Martin J	Tupper Lake 162001	13,400	Town of Piercefield	52,000		38.87
Denis Jane M	S-26 B-4 L-3	52,000	Highway	52,000		72.24
PO Box 221	ACRES 2.10		Chargebacks	52,000		11.74
Piercefield, NY 12973	EAST-0438345 NRTH-1541308		FD031 Piercefield Fire Pro	52,000 TO M		19.97
	DEED BOOK 2006 PG-13456		LT024 Piercefield Light	52,000 TO M		12.87
	FULL MARKET VALUE	52,000	WD014 Prcfd Water Dist	.00 UN		
			TOTAL TAX ---			586.62**
				DATE #1		01/31/20
				AMT DUE		586.62
***** 208.054-1-21.1 *****						
	320 Main St			ACCT 1- 34- 9	BILL	118
208.054-1-21.1	210 1 Family Res		VET WAR CS 41125	12,000	0	
Denis Ronald	Tupper Lake 162001	11,000	2020 St Lawrence Co	109,000		903.29
Denis Brenda	Piercefield State Rd	121,000	Town of Piercefield	121,000		90.45
PO Box 184	FRNT 270.00 DPTH 158.00		Highway	121,000		168.09
Piercefield, NY 12973-0184	EAST-0437315 NRTH-1542191		Chargebacks	121,000		27.32
	DEED BOOK 2006 PG-11734		FD031 Piercefield Fire Pro	121,000 TO M		46.46
	FULL MARKET VALUE	121,000	LT024 Piercefield Light	121,000 TO M		29.95
			WD014 Prcfd Water Dist	1.00 UN		170.85
			TOTAL TAX ---			1,436.41**
				DATE #1		01/31/20
				AMT DUE		1,436.41

STATE OF NEW YORK
 COUNTY - St Lawrence
 TOWN - Piercefield
 SWIS - 406800

2 0 2 0 T O W N T A X R O L L
 T A X A B L E SECTION OF THE ROLL - 1
 OWNERS NAME SEQUENCE
 UNIFORM PERCENT OF VALUE IS 100.00

PAGE 43
 VALUATION DATE-JUL 01, 2018
 TAXABLE STATUS DATE-MAR 01, 2019


TAX MAP PARCEL NUMBER	PROPERTY LOCATION & CLASS	ASSESSMENT	EXEMPTION CODE	COUNTY	TOWN	TAXABLE VALUE	TAX AMOUNT
CURRENT OWNERS NAME	SCHOOL DISTRICT	LAND	TAX DESCRIPTION				
CURRENT OWNERS ADDRESS	PARCEL SIZE/GRID COORD	TOTAL	SPECIAL DISTRICTS				
***** 208.054-1-33 *****							
	SH 3					ACCT 1- 14- 1	BILL 119
208.054-1-33	311 Res vac land		2020 St Lawrence Co			7,000	58.01
Denis Ronald	Tupper Lake 162001	7,000	Town of Piercefield			7,000	5.23
Denis Brenda	Lemaire	7,000	Highway			7,000	9.72
PO Box 184	S-27 B-1 L-22		Chargebacks			7,000	1.58
Piercefield, NY 12973	ACRES 7.00		FD031 Piercefield Fire Pro		TO M	7,000	2.69
	EAST-0437699 NRTH-1541920		LT024 Piercefield Light		TO M	7,000	1.73
	DEED BOOK 2005 PG-6021		WD014 Prcfd Water Dist		UN	.00	
	FULL MARKET VALUE	7,000					
			TOTAL TAX ---				78.96**
					DATE #1		01/31/20
					AMT DUE		78.96
***** 208.062-1-3.1 *****							
	11210 SH 3					ACCT 1- 41- 7.1	BILL 120
208.062-1-3.1	270 Mfg housing		2020 St Lawrence Co			26,300	217.95
Derosia Michael	Tupper Lake 162001	9,100	Town of Piercefield			26,300	19.66
Derosia Vicki	Tm S-26 B-4 L-4.2	26,300	Highway			26,300	36.54
11210 State Route 3	ACRES 15.50		Chargebacks			26,300	5.94
Tupper Lake, NY 12986-8002	EAST-0437200 NRTH-1541565		School Relevy				418.36
	DEED BOOK 2008 PG-19688		FD031 Piercefield Fire Pro		TO M	26,300	10.10
	FULL MARKET VALUE	26,300	LT024 Piercefield Light		TO M	26,300	6.51
			WD014 Prcfd Water Dist		UN	.00	
			TOTAL TAX ---				715.06**
					DATE #1		01/31/20
					AMT DUE		715.06
***** 208.055-2-26 *****							
	18 Wood Ave					ACCT 1- 39-12	BILL 121
208.055-2-26	210 1 Family Res		2020 St Lawrence Co			35,200	291.71
Desmarais Nicole	Tupper Lake 162001	4,200	Town of Piercefield			35,200	26.31
82 Underwood Rd	S-27 B-2 L-16	35,200	Highway			35,200	48.90
Tupper Lake, NY 12986-1013	FRNT 50.00 DPTH		Chargebacks			35,200	7.95
	ACRES 0.13		School Relevy				559.93
	EAST-0438204 NRTH-1541906		FD031 Piercefield Fire Pro		TO M	35,200	13.52
	DEED BOOK 2012 PG-16128		LT024 Piercefield Light		TO M	35,200	8.71
	FULL MARKET VALUE	35,200	UW001 Unpaid Water Tax		MT	224.00	224.00
			WD014 Prcfd Water Dist		UN	1.00	170.85
			TOTAL TAX ---				1,351.88**
					DATE #1		01/31/20
					AMT DUE		1,351.88

STATE OF NEW YORK
 COUNTY - St Lawrence
 TOWN - Piercefield
 SWIS - 406800

2 0 2 0 T O W N T A X R O L L
 T A X A B L E SECTION OF THE ROLL - 1
 OWNERS NAME SEQUENCE
 UNIFORM PERCENT OF VALUE IS 100.00

PAGE 44
 VALUATION DATE-JUL 01, 2018
 TAXABLE STATUS DATE-MAR 01, 2019

TAX MAP PARCEL NUMBER	PROPERTY LOCATION & CLASS	ASSESSMENT	EXEMPTION CODE	COUNTY	TOWN	TAXABLE VALUE	TAX AMOUNT
CURRENT OWNERS NAME	SCHOOL DISTRICT	LAND	TAX DESCRIPTION				
CURRENT OWNERS ADDRESS	PARCEL SIZE/GRID COORD	TOTAL	SPECIAL DISTRICTS				
***** 207.082-1-3 *****							
	39 Circle Dr					ACCT 1- 35- 8	BILL 122
207.082-1-3	210 1 Family Res		2020 St Lawrence Co			77,400	641.42
Dewhirst June (Isaac)	Tupper Lake 162001	6,500	Town of Piercefield			77,400	57.86
2077 County Route 11	House No 1	77,400	Highway			77,400	107.52
Gouverneur, NY 13642-3133	S-20 B-6 L-7		Chargebacks			77,400	17.47
	FRNT 185.00 DPTH 50.00		FD031 Piercefield Fire Pro		TO M	77,400	29.72
	EAST-0425635 NRTH-1536110		WD015 Conifer Water Dist		UN	1.00	123.72
	DEED BOOK 1033 PG-00267						
	FULL MARKET VALUE	77,400					
			TOTAL TAX ---				977.71**
					DATE #1		01/31/20
					AMT DUE		977.71
***** 196.000-1-4.1/2 *****							
	Near Raquette River						BILL 123
196.000-1-4.1/2	260 Seasonal res		2020 St Lawrence Co			9,200	76.24
Dewyea Chris	Tupper Lake 162001	0	Town of Piercefield			9,200	6.88
85 Haymeadow Rd	Dewyea Camp	9,200	Highway			9,200	12.78
Tupper Lake, NY 12986	ACRES 0.01		Chargebacks			9,200	2.08
	FULL MARKET VALUE	9,200	School Relevy				146.33
			FD031 Piercefield Fire Pro		TO M	9,200	3.53
			TOTAL TAX ---				247.84**
					DATE #1		01/31/20
					AMT DUE		247.84
***** 208.000-2-12 *****							
	94 Racquette Flow Dr						BILL 124
208.000-2-12	240 Rural res - WTRFNT		2020 St Lawrence Co			377,700	3,130.03
Dimond Carol	Tupper Lake 162001	182,900	Town of Piercefield			377,700	282.35
Lee Lawrence	Lot 12 1478'Wf	377,700	Highway			377,700	524.69
PO Box 194	FRNT 1478.00 DPTH		Chargebacks			377,700	85.27
Piercefield, NY 12973-0194	ACRES 13.00		FD031 Piercefield Fire Pro		TO M	377,700	145.02
	EAST-0444136 NRTH-1542580						
	DEED BOOK 2010 PG-11227						
	FULL MARKET VALUE	377,700					
			TOTAL TAX ---				4,167.36**
					DATE #1		01/31/20
					AMT DUE		4,167.36
***** 218.059-1-4 *****							
	28A Eagle Crag Lk					ACCT 1- 16- 3	BILL 125
218.059-1-4	210 1 Family Res - WTRFNT		2020 St Lawrence Co			224,500	1,860.45
Doane Michael M	Tupper Lake 162001	140,700	Town of Piercefield			224,500	167.83
Doane Lenora K	220'wfx225x150x380 &	224,500	Highway			224,500	311.87
110 Englewood Rd	150x180x150x170		Chargebacks			224,500	50.68
Aiken, SC 29803	FRNT 220.00 DPTH 500.00		FD031 Piercefield Fire Pro		TO M	224,500	86.20
	ACRES 1.70						
	EAST-0427634 NRTH-1526090						
	DEED BOOK 2001 PG-19705						
	FULL MARKET VALUE	224,500					
			TOTAL TAX ---				2,477.03**
					DATE #1		01/31/20
					AMT DUE		2,477.03



STATE OF NEW YORK
 COUNTY - St Lawrence
 TOWN - Piercefield
 SWIS - 406800

2 0 2 0 T O W N T A X R O L L
 T A X A B L E SECTION OF THE ROLL - 1
 OWNERS NAME SEQUENCE
 UNIFORM PERCENT OF VALUE IS 100.00

PAGE 45
 VALUATION DATE-JUL 01, 2018
 TAXABLE STATUS DATE-MAR 01, 2019

TAX MAP PARCEL NUMBER	PROPERTY LOCATION & CLASS	ASSESSMENT	EXEMPTION CODE-----	COUNTY-----	TOWN-----	
CURRENT OWNERS NAME	SCHOOL DISTRICT	LAND	TAX DESCRIPTION	TAXABLE VALUE		TAX AMOUNT
CURRENT OWNERS ADDRESS	PARCEL SIZE/GRID COORD	TOTAL	SPECIAL DISTRICTS			
***** 208.000-2-4 *****						
208.000-2-4	Racquette Flow Dr					BILL 126
Doherty Andrew	312 Vac w/imprv - WTRFNT		2020 St Lawrence Co	111,800		926.50
Doherty Shari	Tupper Lake 162001	91,800	Town of Piercefield	111,800		83.58
131 Lynhurst Ave	Lot 4 217'Wf	111,800	Highway	111,800		155.31
Syracuse, NY 13212	FRNT 217.00 DPTH		Chargebacks	111,800		25.24
	ACRES 6.02		FD031 Piercefield Fire Pro	111,800	TO M	42.93
	EAST-0442471 NRTH-1542828					
	DEED BOOK 2005 PG-17482					
	FULL MARKET VALUE	111,800				
TOTAL TAX ---						1,233.56**
DATE #1						01/31/20
AMT DUE						1,233.56
***** 218.004-5-6 *****						
218.004-5-6	Eagle Crag Lk					BILL 127
Dooley Thomas E	314 Rural vac<10 - WTRFNT		2020 St Lawrence Co	141,500		1,172.62
Dooley Betty	Tupper Lake 162001	141,500	Town of Piercefield	141,500		105.78
736 Tiffany Ct	Lots 82-83 84	141,500	Highway	141,500		196.57
Gaithersburg, MD 20878	Butts Div 3		Chargebacks	141,500		31.94
	ACRES 2.00		FD031 Piercefield Fire Pro	141,500	TO M	54.33
	EAST-0426812 NRTH-1521652					
	DEED BOOK 807 PG-00456					
	FULL MARKET VALUE	141,500				
TOTAL TAX ---						1,561.24**
DATE #1						01/31/20
AMT DUE						1,561.24
***** 207.083-1-21 *****						
207.083-1-21	487 Main St					BILL 128
Doriguzzi Donald	210 1 Family Res		Aged - Tow 41803	0	26,950	
487 Main St	Tupper Lake 162001	4,500	2020 St Lawrence Co	53,900		446.67
Tupper Lake, NY 12986	House No 46	53,900	Town of Piercefield	26,950		20.15
	S-20 B-4 L-10		Highway	26,950		37.44
	FRNT 100.00 DPTH 105.00		Chargebacks	26,950		6.08
	EAST-0426461 NRTH-1536704		FD031 Piercefield Fire Pro	53,900	TO M	20.70
	DEED BOOK 2004 PG-991		WD015 Conifer Water Dist	1.00	UN	123.72
	FULL MARKET VALUE	53,900				
TOTAL TAX ---						654.76**
DATE #1						01/31/20
AMT DUE						654.76

STATE OF NEW YORK
 COUNTY - St Lawrence
 TOWN - Piercefield
 SWIS - 406800

2 0 2 0 T O W N T A X R O L L
 T A X A B L E SECTION OF THE ROLL - 1
 OWNERS NAME SEQUENCE
 UNIFORM PERCENT OF VALUE IS 100.00

PAGE 46
 VALUATION DATE-JUL 01, 2018
 TAXABLE STATUS DATE-MAR 01, 2019

TAX MAP PARCEL NUMBER	PROPERTY LOCATION & CLASS	ASSESSMENT	EXEMPTION CODE	COUNTY	TOWN	TAXABLE VALUE	TAX AMOUNT
CURRENT OWNERS NAME	SCHOOL DISTRICT	LAND	TAX DESCRIPTION				
CURRENT OWNERS ADDRESS	PARCEL SIZE/GRID COORD	TOTAL	SPECIAL DISTRICTS				
***** 207.083-1-1.11 *****							
	500 Main St					ACCT 1- 7-14	BILL 129
207.083-1-1.11	210 1 Family Res		2020 St Lawrence Co			41,600	344.74
Doriguzzi Irrevocable Trust	Tupper Lake 162001	4,600	Town of Piercefield			41,600	31.10
Joanne Lombardi - Trustee	Lot 49	41,600	Highway			41,600	57.79
52 Chiswell St	65x162		Chargebacks			41,600	9.39
Schenectady, NY 12304-3802	FRNT 65.00 DPTH 162.00		FD031 Piercefield Fire Pro		TO M	41,600	15.97
	EAST-0426139 NRTH-1536884		WD015 Conifer Water Dist		UN	1.00	123.72
	DEED BOOK 2012 PG-18508						
	FULL MARKET VALUE	41,600					
			TOTAL TAX ---				582.71**
					DATE #1		01/31/20
					AMT DUE		582.71
***** 207.083-1-1.12 *****							
	Main St						BILL 130
207.083-1-1.12	311 Res vac land		2020 St Lawrence Co			1,600	13.26
Doriguzzi Irrevocable Trust	Tupper Lake 162001	1,600	Town of Piercefield			1,600	1.20
Joanne Lombardi - Trustee	Plotted Ok 2/2012	1,600	Highway			1,600	2.22
52 Chiswell St	30x162		Chargebacks			1,600	0.36
Schenectady, NY 12304-3802	West 1/2 of Lot #50		FD031 Piercefield Fire Pro		TO M	1,600	.61
	FRNT 30.00 DPTH 162.00		WD015 Conifer Water Dist		UN	.00	
	EAST-0426184 NRTH-1536880						
	DEED BOOK 2011 PG-9895						
	FULL MARKET VALUE	1,600					
			TOTAL TAX ---				17.65**
					DATE #1		01/31/20
					AMT DUE		17.65
***** 228.000-4-1.1 *****							
	210 Pine Pond Rd Ext/Pvt					ACCT 1- 5- 7	BILL 131
228.000-4-1.1	260 Seasonal res		2020 St Lawrence Co			159,300	1,320.13
Doty Derek T & Etal	Tupper Lake 162001	95,400	Town of Piercefield			159,300	119.09
PO Box 196	Township 3 Lot 35 34/452	159,300	Highway			159,300	221.30
Ray Brook, NY 12977-0196	S-4 B-1 L-11 2 Camps		Chargebacks			159,300	35.96
	(1036/8 Ease't 1062/155		FD031 Piercefield Fire Pro		TO M	159,300	61.16
	ACRES 264.10						
	EAST-0416110 NRTH-1513989						
	DEED BOOK 2015 PG-9908						
	FULL MARKET VALUE	159,300					
			TOTAL TAX ---				1,757.64**
					DATE #1		01/31/20
					AMT DUE		1,757.64

STATE OF NEW YORK
 COUNTY - St Lawrence
 TOWN - Piercefield
 SWIS - 406800

2 0 2 0 T O W N T A X R O L L
 T A X A B L E SECTION OF THE ROLL - 1
 OWNERS NAME SEQUENCE
 UNIFORM PERCENT OF VALUE IS 100.00

PAGE 47
 VALUATION DATE-JUL 01, 2018
 TAXABLE STATUS DATE-MAR 01, 2019

TAX MAP PARCEL NUMBER	PROPERTY LOCATION & CLASS	ASSESSMENT	EXEMPTION CODE	COUNTY	TOWN	TAXABLE VALUE	TAX AMOUNT
CURRENT OWNERS NAME	SCHOOL DISTRICT	LAND	TAX DESCRIPTION				
CURRENT OWNERS ADDRESS	PARCEL SIZE/GRID COORD	TOTAL	SPECIAL DISTRICTS				
***** 208.055-2-4 *****							
	Waller St			ACCT 1-	33- 1	BILL	132
208.055-2-4	311 Res vac land		2020 St Lawrence Co	6,400			53.04
Drasye Donald E (LU)	Tupper Lake 162001	6,400	Town of Piercefield	6,400			4.78
Drasye Family Trust	Waller St Mcsweem	6,400	Highway	6,400			8.89
PO Box 163	Joillet Charette		Chargebacks	6,400			1.44
Piercefield, NY 12973	FRNT 258.00 DPTH 153.00		FD031 Piercefield Fire Pro	6,400	TO M		2.46
	EAST-0438504 NRTH-1541942		LT024 Piercefield Light	6,400	TO M		1.58
	DEED BOOK 2005 PG-19233		WD014 Prcfd Water Dist	1.00	UN		170.85
	FULL MARKET VALUE	6,400					
			TOTAL TAX ---				243.04**
				DATE #1		01/31/20	
				AMT DUE			243.04
***** 208.055-1-31 *****							
	3 Park Ave			ACCT 1-	9-12	BILL	133
208.055-1-31	210 1 Family Res		2020 St Lawrence Co	69,200			573.47
Drasye Donald E (LU)	Tupper Lake 162001	4,800	Town of Piercefield	69,200			51.73
Drasye Family Trust	S-27 B-4 L-2	69,200	Highway	69,200			96.13
PO Box 163	FRNT 64.00 DPTH 128.00		Chargebacks	69,200			15.62
Piercefield, NY 12973-0163	EAST-0438582 NRTH-1542129		FD031 Piercefield Fire Pro	69,200	TO M		26.57
	DEED BOOK 2005 PG-19233		LT024 Piercefield Light	69,200	TO M		17.13
	FULL MARKET VALUE	69,200	WD014 Prcfd Water Dist	1.00	UN		170.85
			TOTAL TAX ---				951.50**
				DATE #1		01/31/20	
				AMT DUE			951.50
***** 196.000-1-3./2 *****							
	Off SH 3					BILL	134
196.000-1-3./2	260 Seasonal res		2020 St Lawrence Co	8,200			67.95
Duhaime Jon	Tupper Lake 162001	0	Town of Piercefield	8,200			6.13
192 Old Wawbeek Rd	ACRES 0.01	8,200	Highway	8,200			11.39
Tupper Lake, NY 12986-2507	FULL MARKET VALUE	8,200	Chargebacks	8,200			1.85
			FD031 Piercefield Fire Pro	8,200	TO M		3.15
			TOTAL TAX ---				90.47**
				DATE #1		01/31/20	
				AMT DUE			90.47
***** 195.001-2-7 *****							
	SH 3			ACCT 1-	41- 1	BILL	135
195.001-2-7	312 Vac w/imprv		2020 St Lawrence Co	6,000			49.72
Dukette Sharon	Tupper Lake 162001	4,000	Town of Piercefield	6,000			4.49
21 Park St	Plotted 6/2011	6,000	Highway	6,000			8.34
Tupper Lake, NY 12986-1605	66x330x62x330		Chargebacks	6,000			1.35
	FRNT 66.00 DPTH 330.00		School Relevy				95.44
	EAST-0415123 NRTH-1562486		FD031 Piercefield Fire Pro	6,000	TO M		2.30
	DEED BOOK 2001 PG-7985						
	FULL MARKET VALUE	6,000					
			TOTAL TAX ---				161.64**
				DATE #1		01/31/20	
				AMT DUE			161.64

STATE OF NEW YORK
 COUNTY - St Lawrence
 TOWN - Piercefield
 SWIS - 406800

2 0 2 0 T O W N T A X R O L L
 T A X A B L E SECTION OF THE ROLL - 1
 OWNERS NAME SEQUENCE
 UNIFORM PERCENT OF VALUE IS 100.00

PAGE 48
 VALUATION DATE-JUL 01, 2018
 TAXABLE STATUS DATE-MAR 01, 2019

TAX MAP PARCEL NUMBER	PROPERTY LOCATION & CLASS	ASSESSMENT	EXEMPTION CODE	COUNTY	TOWN	TAXABLE VALUE	TAX AMOUNT
CURRENT OWNERS NAME	SCHOOL DISTRICT	LAND	TAX DESCRIPTION				
CURRENT OWNERS ADDRESS	PARCEL SIZE/GRID COORD	TOTAL	SPECIAL DISTRICTS				
***** 195.001-2-5 *****							
	Off SH 3					ACCT 1- 41- 3	BILL 136
195.001-2-5	314 Rural vac<10		2020 St Lawrence Co			9,200	76.24
Dukette Sharon J	Tupper Lake 162001	9,200	Town of Piercefield			9,200	6.88
21 Park St	S-15 B-1 L10.1	9,200	Highway			9,200	12.78
Tupper Lake, NY 12986-1605	145x600		Chargebacks			9,200	2.08
	Plotted 6/2011		School Relevy				146.33
	FRNT 145.00 DPTH 600.00		FD031 Piercefield Fire Pro		TO M	9,200	3.53
	ACRES 1.50						
	EAST-0414958 NRTH-1562947						
	DEED BOOK 2012 PG-17946						
	FULL MARKET VALUE	9,200					
TOTAL TAX ---							247.84**
							DATE #1 01/31/20
							AMT DUE 247.84
***** 195.000-4-2 *****							
	Off SH 3					ACCT 1- 10-12	BILL 137
195.000-4-2	910 Priv forest		2020 St Lawrence Co			49,800	412.70
Dumas Joan D	Tupper Lake 162001	38,800	Town of Piercefield			49,800	37.23
Dumas Kris	Section J N E Lot	49,800	Highway			49,800	69.18
9763 State Highway 3	Dorr S-12 B-1 L-8		Chargebacks			49,800	11.24
Childwold, NY 12922-2029	ACRES 114.00		FD031 Piercefield Fire Pro		TO M	49,800	19.12
	EAST-0413235 NRTH-1567521						
	DEED BOOK 2012 PG-19104						
	FULL MARKET VALUE	49,800					
TOTAL TAX ---							549.47**
							DATE #1 01/31/20
							AMT DUE 549.47
***** 195.000-4-4 *****							
	Off SH 3					ACCT 1- 36- 3	BILL 138
195.000-4-4	910 Priv forest		2020 St Lawrence Co			56,100	464.91
Dumas Joan D	Tupper Lake 162001	48,400	Town of Piercefield			56,100	41.94
Dumas Kris	Township E Lot Of N W 1/4	56,100	Highway			56,100	77.93
9763 State Highway 3	T M S-12 B-1 L-5 & 6		Chargebacks			56,100	12.66
Childwold, NY 12922-2029	ACRES 169.30		FD031 Piercefield Fire Pro		TO M	56,100	21.54
	EAST-0411036 NRTH-1565574						
	DEED BOOK 2012 PG-19104						
	FULL MARKET VALUE	56,100					
TOTAL TAX ---							618.98**
							DATE #1 01/31/20
							AMT DUE 618.98

STATE OF NEW YORK
 COUNTY - St Lawrence
 TOWN - Piercefield
 SWIS - 406800

2 0 2 0 T O W N T A X R O L L
 T A X A B L E SECTION OF THE ROLL - 1
 OWNERS NAME SEQUENCE
 UNIFORM PERCENT OF VALUE IS 100.00

PAGE 49
 VALUATION DATE-JUL 01, 2018
 TAXABLE STATUS DATE-MAR 01, 2019

TAX MAP PARCEL NUMBER	PROPERTY LOCATION & CLASS	ASSESSMENT	EXEMPTION CODE	COUNTY	TOWN	TAXABLE VALUE	TAX AMOUNT
CURRENT OWNERS NAME	SCHOOL DISTRICT	LAND	TAX DESCRIPTION				
CURRENT OWNERS ADDRESS	PARCEL SIZE/GRID COORD	TOTAL	SPECIAL DISTRICTS				
***** 195.000-4-6 *****							
9568 SH 3				ACCT 1-	10- 6	BILL	139
195.000-4-6	910 Priv forest		2020 St Lawrence Co	64,300			532.86
Dumas Joan D	Tupper Lake 162001	59,300	Town of Piercefield	64,300			48.07
Dumas Kris	Trailer & Building Antena	64,300	Highway	64,300			89.32
9763 State Highway 3	For Tracking		Chargebacks	64,300			14.52
Childwold, NY 12922-2029	80.66 & 18.9A (D)		FD031 Piercefield Fire Pro	64,300	TO M		24.69
	ACRES 131.00						
	EAST-0411317 NRTH-1562933						
	DEED BOOK 2012 PG-19104						
	FULL MARKET VALUE	64,300					
TOTAL TAX ---							709.46**
							DATE #1 01/31/20
							AMT DUE 709.46
***** 195.000-4-24.1 *****							
SH 3				ACCT 1-	10- 4.1	BILL	140
195.000-4-24.1	910 Priv forest		2020 St Lawrence Co	8,600			71.27
Dumas Joan D	Tupper Lake 162001	8,600	Town of Piercefield	8,600			6.43
Dumas Kris	P S Co Dorothy	8,600	Highway	8,600			11.95
9763 State Highway 3	Dumas Bartholomew		Chargebacks	8,600			1.94
Childwold, NY 12922-2029	FRNT 116.00 DPTH		FD031 Piercefield Fire Pro	8,600	TO M		3.30
	ACRES 26.00						
	EAST-0417453 NRTH-1563901						
	DEED BOOK 2012 PG-19104						
	FULL MARKET VALUE	8,600					
TOTAL TAX ---							94.89**
							DATE #1 01/31/20
							AMT DUE 94.89
***** 195.000-4-33 *****							
SH 3				ACCT 1-	8- 2	BILL	141
195.000-4-33	910 Priv forest		2020 St Lawrence Co	8,300			68.78
Dumas Joan D	Tupper Lake 162001	8,300	Town of Piercefield	8,300			6.20
Dumas Kris	To- Raymond & Joan Dumas	8,300	Highway	8,300			11.53
9763 State Highway 3	Life Use Reserved		Chargebacks	8,300			1.87
Childwold, NY 12922-2029	ACRES 25.20		FD031 Piercefield Fire Pro	8,300	TO M		3.19
	EAST-0418036 NRTH-1563948						
	DEED BOOK 2012 PG-19104						
	FULL MARKET VALUE	8,300					
TOTAL TAX ---							91.57**
							DATE #1 01/31/20
							AMT DUE 91.57

STATE OF NEW YORK
 COUNTY - St Lawrence
 TOWN - Piercefield
 SWIS - 406800

2 0 2 0 T O W N T A X R O L L
 T A X A B L E SECTION OF THE ROLL - 1
 OWNERS NAME SEQUENCE
 UNIFORM PERCENT OF VALUE IS 100.00

PAGE 50
 VALUATION DATE-JUL 01, 2018
 TAXABLE STATUS DATE-MAR 01, 2019

TAX MAP PARCEL NUMBER	PROPERTY LOCATION & CLASS	ASSESSMENT	EXEMPTION CODE	COUNTY	TOWN	TAX AMOUNT
CURRENT OWNERS NAME	SCHOOL DISTRICT	LAND	TAX DESCRIPTION	TAXABLE VALUE		
CURRENT OWNERS ADDRESS	PARCEL SIZE/GRID COORD	TOTAL	SPECIAL DISTRICTS			
***** 195.000-5-21 *****						
195.000-5-21	SH 3			ACCT 1-21-2	BILL	142
Dumas Joan D	323 Vacant rural		2020 St Lawrence Co	12,800		106.07
Dumas Kris	Tupper Lake 162001	12,800	Town of Piercefield	12,800		9.57
9763 State Highway 3	Also See 1048/23	12,800	Highway	12,800		17.78
Childwold, NY 12922-2029	Also see 2012/19103		Chargebacks	12,800		2.89
	130'fr 37.73A		FD031 Piercefield Fire Pro	12,800	TO M	4.91
	ACRES 37.80					
	EAST-0415848 NRTH-1561329					
	DEED BOOK 2012 PG-19104					
	FULL MARKET VALUE	12,800				
TOTAL TAX ---						141.22**
						DATE #1 01/31/20
						AMT DUE 141.22
***** 195.000-5-33.1 *****						
195.000-5-33.1	9780 SH 3			ACCT 1- 10- 8	BILL	143
Dumas Joan D	240 Rural res		2020 St Lawrence Co	46,300		383.69
Dumas Kris	Tupper Lake 162001	19,300	Town of Piercefield	46,300		34.61
9763 State Highway 3	Plotted 6/2011	46,300	Highway	46,300		64.32
Childwold, NY 12922-2029	450'fr		Chargebacks	46,300		10.45
	ACRES 23.30		FD031 Piercefield Fire Pro	46,300	TO M	17.78
	EAST-0417830 NRTH-1561786					
	DEED BOOK 2012 PG-19104					
	FULL MARKET VALUE	46,300				
TOTAL TAX ---						510.85**
						DATE #1 01/31/20
						AMT DUE 510.85
***** 195.000-6-17 *****						
195.000-6-17	SH 3			ACCT 1- 13- 8	BILL	144
Dumas Joan D	910 Priv forest		2020 St Lawrence Co	40,400		334.80
Dumas Kris	Tupper Lake 162001	34,800	Town of Piercefield	40,400		30.20
9763 State Highway 3	Stricker Gale	40,400	Highway	40,400		56.12
Childwold, NY 12922-2029	Gale Gale		Chargebacks	40,400		9.12
	ACRES 105.80		FD031 Piercefield Fire Pro	40,400	TO M	15.51
	EAST-0421457 NRTH-1557129					
	DEED BOOK 2012 PG-19104					
	FULL MARKET VALUE	40,400				
TOTAL TAX ---						445.75**
						DATE #1 01/31/20
						AMT DUE 445.75

STATE OF NEW YORK
COUNTY - St Lawrence
TOWN - Piercefield
SWIS - 406800

2 0 2 0 T O W N T A X R O L L
T A X A B L E SECTION OF THE ROLL - 1
OWNERS NAME SEQUENCE
UNIFORM PERCENT OF VALUE IS 100.00

PAGE 51
VALUATION DATE-JUL 01, 2018
TAXABLE STATUS DATE-MAR 01, 2019

TAX MAP PARCEL NUMBER	PROPERTY LOCATION & CLASS	ASSESSMENT	EXEMPTION CODE	COUNTY	TOWN	TAXABLE VALUE	TAX AMOUNT
CURRENT OWNERS NAME	SCHOOL DISTRICT	LAND	TAX DESCRIPTION				
CURRENT OWNERS ADDRESS	PARCEL SIZE/GRID COORD	TOTAL	SPECIAL DISTRICTS				
***** 195.001-3-5 *****							
	9763 SH 3					ACCT 1- 10- 9	BILL 145
195.001-3-5	210 1 Family Res		2020 St Lawrence Co			81,600	676.23
Dumas Joan D	Tupper Lake 162001	8,500	Town of Piercefield			81,600	61.00
Dumas Kris	Dumas Olmstead	81,600	Highway			81,600	113.36
9763 State Highway 3	Road Dorothy		Chargebacks			81,600	18.42
Childwold, NY 12922-2029	ACRES 1.00		FD031 Piercefield Fire Pro		TO M	81,600	31.33
	EAST-0417527 NRTH-1562820						
	DEED BOOK 2012 PG-19104						
	FULL MARKET VALUE	81,600					
			TOTAL TAX ---				900.34**
				DATE #1			01/31/20
				AMT DUE			900.34
***** 195.001-3-6 *****							
	9769 SH 3					ACCT 1- 8- 3	BILL 146
195.001-3-6	260 Seasonal res		2020 St Lawrence Co			20,700	171.54
Dumas Joan D	Tupper Lake 162001	9,100	Town of Piercefield			20,700	15.47
Dumas Kris	FRNT 181.00 DPTH 330.00	20,700	Highway			20,700	28.76
9763 State Highway 3	ACRES 1.40		Chargebacks			20,700	4.67
Childwold, NY 12922-2029	EAST-0417668 NRTH-1562844		FD031 Piercefield Fire Pro		TO M	20,700	7.95
	DEED BOOK 2012 PG-19104						
	FULL MARKET VALUE	20,700					
			TOTAL TAX ---				228.39**
				DATE #1			01/31/20
				AMT DUE			228.39
***** 195.001-3-7 *****							
	9775 SH 3					ACCT 1- 8- 1	BILL 147
195.001-3-7	210 1 Family Res		2020 St Lawrence Co			53,500	443.36
Dumas Joan D	Tupper Lake 162001	9,500	Town of Piercefield			53,500	39.99
Dumas Kris	FRNT 162.00 DPTH 330.00	53,500	Highway			53,500	74.32
9763 State Highway 3	ACRES 1.00		Chargebacks			53,500	12.08
Childwold, NY 12922-2029	EAST-0417813 NRTH-1562852		FD031 Piercefield Fire Pro		TO M	53,500	20.54
	DEED BOOK 2012 PG-19104						
	FULL MARKET VALUE	53,500					
			TOTAL TAX ---				590.29**
				DATE #1			01/31/20
				AMT DUE			590.29
***** 218.004-5-22.1 *****							
	64 Eagle Crag Lk					ACCT 1- 12- 6	BILL 148
218.004-5-22.1	210 1 Family Res		2020 St Lawrence Co			321,600	2,665.13
Dumoulin Lyn & Etal	Tupper Lake 162001	177,000	Town of Piercefield			321,600	240.41
Revocable Trust	Lots 6 Thur 22	321,600	Highway			321,600	446.76
Todd Dumoulin	Butts Div 3		Chargebacks			321,600	72.60
15 Racoon Ln	1600'wf		FD031 Piercefield Fire Pro		TO M	321,600	123.48
Highland Mills, NY 10930	ACRES 6.60						
	EAST-0427675 NRTH-1520478						
	DEED BOOK 2006 PG-11351						
	FULL MARKET VALUE	321,600					
			TOTAL TAX ---				3,548.38**
				DATE #1			01/31/20
				AMT DUE			3,548.38



STATE OF NEW YORK
 COUNTY - St Lawrence
 TOWN - Piercefield
 SWIS - 406800

2 0 2 0 T O W N T A X R O L L
 T A X A B L E SECTION OF THE ROLL - 1
 OWNERS NAME SEQUENCE
 UNIFORM PERCENT OF VALUE IS 100.00

PAGE 52
 VALUATION DATE-JUL 01, 2018
 TAXABLE STATUS DATE-MAR 01, 2019

TAX MAP PARCEL NUMBER	PROPERTY LOCATION & CLASS	ASSESSMENT	EXEMPTION CODE	COUNTY	TOWN	TAXABLE VALUE	TAX AMOUNT
CURRENT OWNERS NAME	SCHOOL DISTRICT	LAND	TAX DESCRIPTION				
CURRENT OWNERS ADDRESS	PARCEL SIZE/GRID COORD	TOTAL	SPECIAL DISTRICTS				
***** 218.004-5-12 *****							
218.004-5-12	59 Eagle Crag Lk					218.004-5-12	
Dumoulin Revocable Trust	260 Seasonal res - WTRFNT		2020 St Lawrence Co			ACCT 1- 10-15	BILL 149
Dumoulin (Trustee) JoAnne	Tupper Lake 162001	125,700	Town of Piercefield			181,000	1,499.96
2067 Jericho St	Lots 63-64 Butts	181,000	Highway			181,000	135.31
White River Junction,VT	Div 3 1053/712		Chargebacks			181,000	251.44
	1.12ar Seasonal		FD031 Piercefield Fire Pro			181,000 TO M	40.86
	05001-9324 ACRES 1.50						69.50
	EAST-0425814 NRTH-1521132						
	DEED BOOK 2005 PG-15207						
	FULL MARKET VALUE	181,000					
TOTAL TAX ---							1,997.07**
DATE #1							01/31/20
AMT DUE							1,997.07
***** 218.083-1-16 *****							
218.083-1-16	Forest Rd/prvt					218.083-1-16	
Dumoulin Revocable Trust	312 Vac w/imprv		2020 St Lawrence Co			ACCT 1-11-3	BILL 150
Dumoulin (Trustee) Timm K	Tupper Lake 162001	1,700	Town of Piercefield			3,000	24.86
2067 Jericho St	Lot 98	3,000	Highway			3,000	2.24
White River Junction,VT	FRNT 25.00 DPTH 160.00		Chargebacks			3,000	4.17
	EAST-0428631 NRTH-1520752		FD031 Piercefield Fire Pro			3,000 TO M	0.68
	05001-9324 DEED BOOK 2005 PG-15207						1.15
	FULL MARKET VALUE	3,000					
TOTAL TAX ---							33.10**
DATE #1							01/31/20
AMT DUE							33.10
***** 218.067-1-5 *****							
218.067-1-5	23 Eagle Crag Lk					218.067-1-5	
Dunn Trust William G & etal	260 Seasonal res - WTRFNT		2020 St Lawrence Co			ACCT 1- 11- 5	BILL 151
23 Tamidan Rd	Tupper Lake 162001	94,500	Town of Piercefield			138,600	1,148.59
Poughkeepsie, NY 12601	Lots 41/88 42/8Interlocke	138,600	Highway			138,600	103.61
	Lot 97 100'Wfx320x100x		Chargebacks			138,600	192.54
	275 & 100X215x100x215		FD031 Piercefield Fire Pro			138,600 TO M	31.29
PRIOR OWNER ON 3/01/2019	FRNT 100.00 DPTH 520.00						53.22
Dunn William (Trust) G	ACRES 1.20						
	EAST-0428357 NRTH-1525478						
	DEED BOOK 2019 PG-4691						
	FULL MARKET VALUE	138,600					
TOTAL TAX ---							1,529.25**
DATE #1							01/31/20
AMT DUE							1,529.25

STATE OF NEW YORK
 COUNTY - St Lawrence
 TOWN - Piercefield
 SWIS - 406800

2 0 2 0 T O W N T A X R O L L
 T A X A B L E SECTION OF THE ROLL - 1
 OWNERS NAME SEQUENCE
 UNIFORM PERCENT OF VALUE IS 100.00

PAGE 53
 VALUATION DATE-JUL 01, 2018
 TAXABLE STATUS DATE-MAR 01, 2019

TAX MAP PARCEL NUMBER	PROPERTY LOCATION & CLASS	ASSESSMENT	EXEMPTION CODE	COUNTY	TOWN	TAXABLE VALUE	TAX AMOUNT
CURRENT OWNERS NAME	SCHOOL DISTRICT	LAND	TAX DESCRIPTION				
CURRENT OWNERS ADDRESS	PARCEL SIZE/GRID COORD	TOTAL	SPECIAL DISTRICTS				
***** 218.083-1-15 *****							
218.083-1-15	Forest Rd/prvt					ACCT 1- 11- 4	BILL 152
Dunn Trust William G & etal	312 Vac w/imprv		2020 St Lawrence Co			3,600	29.83
23 Tamidan Rd	Tupper Lake 162001	1,700	Town of Piercefield			3,600	2.69
Poughkeepsie, NY 12601	Tax Map S-23 B-3 L-15	3,600	Highway			3,600	5.00
	FRNT 25.00 DPTH 160.00		Chargebacks			3,600	0.81
	EAST-0428647 NRTH-1520773		FD031 Piercefield Fire Pro		TO M	3,600	1.38
PRIOR OWNER ON 3/01/2019	DEED BOOK 2019 PG-4691						
Dunn William G(Trust)	FULL MARKET VALUE	3,600					
TOTAL TAX ---							39.71**
DATE #1							01/31/20
AMT DUE							39.71
***** 208.063-1-10 *****							
208.063-1-10	8 Wood Ave					ACCT 1- 36-10	BILL 153
Duso Valerie A	210 1 Family Res		2020 St Lawrence Co			41,800	346.40
172 Jefferson Ave	Tupper Lake 162001	5,400	Town of Piercefield			41,800	31.25
Massena, NY 13662	S-27 B-2 L-20&20.1	41,800	Highway			41,800	58.07
	FRNT 75.00 DPTH 150.00		Chargebacks			41,800	9.44
	BANK8888830		FD031 Piercefield Fire Pro		TO M	41,800	16.05
PRIOR OWNER ON 3/01/2019	EAST-0438207 NRTH-1541655		LT024 Piercefield Light		TO M	41,800	10.35
Duso Valerie A	DEED BOOK 2008 PG-8247		WD014 Prcfd Water Dist		UN	1.00	170.85
	FULL MARKET VALUE	41,800					
TOTAL TAX ---							642.41**
DATE #1							01/31/20
AMT DUE							642.41
***** 229.000-2-1.3 *****							
229.000-2-1.3	64,108 Warren Point Rd/prvt					ACCT 1-46-15.3	BILL 154
Dwyer 2009 Trust Jennifer	210 1 Family Res - WTRFNT		2020 St Lawrence Co			733,100	6,075.26
James Dwyer 2009 Trust	Tupper Lake 162001	319,700	Town of Piercefield			733,100	548.04
10 Erwin Park	Lot 14 Paradise Bay Estat	733,100	Highway			733,100	1,018.41
Montclair, NJ 07042	Plot revised 12/2015		Chargebacks			733,100	165.50
	6.80A(S) 4000'WF		FD031 Piercefield Fire Pro		TO M	733,100	281.48
	FRNT 4000.00 DPTH						
	ACRES 7.20						
	EAST-0442617 NRTH-1509031						
	DEED BOOK 2009 PG-7864						
	FULL MARKET VALUE	733,100					
TOTAL TAX ---							8,088.69**
DATE #1							01/31/20
AMT DUE							8,088.69

STATE OF NEW YORK
 COUNTY - St Lawrence
 TOWN - Piercefield
 SWIS - 406800

2020 TOWN TAX ROLL
 TAXABLE SECTION OF THE ROLL - 1
 NAME SECTION - D
 UNIFORM PERCENT OF VALUE IS 100.00

PAGE 54
 VALUATION DATE-JUL 01, 2018
 TAXABLE STATUS DATE-MAR 01, 2019
 RPS155/V04/L015
 CURRENT DATE 12/18/2019

*** SPECIAL DISTRICT SUMMARY ***

CODE	DISTRICT NAME	TOTAL PARCELS	EXTENSION TYPE	EXTENSION VALUE	AD VALOREM VALUE	EXEMPT AMOUNT	TAXABLE VALUE	TOTAL TAX
FD031	Piercefield Fi	56	TOTAL M		5768,500		5768,500	2,214.87
LT024	Piercefield Li	11	TOTAL M		449,600		449,600	111.28
UW001	Unpaid Water T	1	MOVTAX	224.00			224.00	224.00
WD014	Prcfd Water Di	12	UNITS	8.00			8.00	1,366.80
WD015	Conifer Water	4	UNITS	3.00			3.00	371.16

*** SCHOOL DISTRICT SUMMARY ***

CODE	DISTRICT NAME	TOTAL PARCELS	ASSESSED LAND	ASSESSED TOTAL	EXEMPT AMOUNT	TOTAL TAXABLE
					-----	-----
					STAR AMOUNT	STAR TAXABLE
	Tupper Lake	56	3258,400	5768,500	56,923	5,711,577
162001					355,745	5,355,832
	S U B - T O T A L	56	3258,400	5768,500	56,923	5,711,577
	S U B - T O T A L (CONT)				355,745	5,355,832
	T O T A L	56	3258,400	5768,500	56,923	5,711,577
	T O T A L (CONT)				355,745	5,355,832

*** SYSTEM CODES SUMMARY ***

NO SYSTEM EXEMPTIONS AT THIS LEVEL

STATE OF NEW YORK
 COUNTY - St Lawrence
 TOWN - Piercefield
 SWIS - 406800

2 0 2 0 T O W N T A X R O L L
 T A X A B L E SECTION OF THE ROLL - 1
 OWNERS NAME SEQUENCE
 UNIFORM PERCENT OF VALUE IS 100.00

PAGE 56
 VALUATION DATE-JUL 01, 2018
 TAXABLE STATUS DATE-MAR 01, 2019

TAX MAP PARCEL NUMBER	PROPERTY LOCATION & CLASS	ASSESSMENT	EXEMPTION CODE	COUNTY	TOWN	TAXABLE VALUE	TAX AMOUNT
CURRENT OWNERS NAME	SCHOOL DISTRICT	LAND	TAX DESCRIPTION				
CURRENT OWNERS ADDRESS	PARCEL SIZE/GRID COORD	TOTAL	SPECIAL DISTRICTS				
***** 195.001-3-15 *****							
9840 SH 3				ACCT 1-	4-14	BILL	155
195.001-3-15	240 Rural res		2020 St Lawrence Co	36,400			301.65
Eggleston Anna Maria	Tupper Lake 162001	7,900	Town of Piercefield	36,400			27.21
Eggleston Jeffrey	166x184x159x138	36,400	Highway	36,400			50.57
3010 Burton Rd	FRNT 166.00 DPTH 161.00		Chargebacks	36,400			8.22
Jamestown, NY 14701	EAST-0419336 NRTH-1562677		FD031 Piercefield Fire Pro	36,400	TO M		13.98
	DEED BOOK 2013 PG-1340						
	FULL MARKET VALUE	36,400					
TOTAL TAX ---							401.63**
DATE #1							01/31/20
AMT DUE							401.63
***** 208.055-1-24.1 *****							
3 Waller St				ACCT 1-	11-11	BILL	156
208.055-1-24.1	210 1 Family Res		2020 St Lawrence Co	78,700			652.19
Eggsware James	Tupper Lake 162001	6,500	Town of Piercefield	78,700			58.83
PO Box 107	S-27 B-1 L-12 & 13	78,700	Highway	78,700			109.33
Piercefield, NY 12973-0107	FRNT 103.00 DPTH 121.50		Chargebacks	78,700			17.77
	EAST-0438038 NRTH-1542137		School Relevy				1,251.91
	DEED BOOK 2017 PG-5279		FD031 Piercefield Fire Pro	78,700	TO M		30.22
	FULL MARKET VALUE	78,700	LT024 Piercefield Light	78,700	TO M		19.48
			UW001 Unpaid Water Tax	224.00	MT		224.00
			WD014 Prcfd Water Dist	1.00	UN		170.85
TOTAL TAX ---							2,534.58**
DATE #1							01/31/20
AMT DUE							2,534.58
***** 182.000-1-5.11/2 *****							
182.000-1-5.11/2	260 Seasonal res		2020 St Lawrence Co	20,800		BILL	157
Ellis Brook Camp	Tupper Lake 162001	0	Town of Piercefield	20,800			172.37
% Michael Dool	Ellis Brook Camp Lot E	20,800	Highway	20,800			15.55
1412 Hilton Parma Rd	also see 2008/6767		Chargebacks	20,800			28.90
Hilton, NY 14468	ACRES 0.01		FD031 Piercefield Fire Pro	20,800	TO M		4.70
	DEED BOOK 2008 PG-6766						7.99
	FULL MARKET VALUE	20,800					
TOTAL TAX ---							229.51**
DATE #1							01/31/20
AMT DUE							229.51
***** 218.004-1-19.1 *****							
44 Eagle Crag Lk				ACCT 1-	5-15	BILL	158
218.004-1-19.1	260 Seasonal res - WTRFNT		2020 St Lawrence Co	176,000			1,458.53
Ellsworth Will	Tupper Lake 162001	116,900	Town of Piercefield	176,000			131.57
Ellsworth Megan	Lot 35 Butts	176,000	Highway	176,000			244.50
438 Lake St	Div 2 S-24 B-2 L-20		Chargebacks	176,000			39.73
Saranac Lake, NY 12983	FRNT 150.00 DPTH		FD031 Piercefield Fire Pro	176,000	TO M		67.58
	ACRES 1.20						
PRIOR OWNER ON 3/01/2019	EAST-0427487 NRTH-1524009						
Muccia Daniel A Jr	DEED BOOK 2019 PG-15981						
	FULL MARKET VALUE	176,000					
TOTAL TAX ---							1,941.91**
DATE #1							01/31/20
AMT DUE							1,941.91

STATE OF NEW YORK
 COUNTY - St Lawrence
 TOWN - Piercefield
 SWIS - 406800

2 0 2 0 T O W N T A X R O L L
 T A X A B L E SECTION OF THE ROLL - 1
 OWNERS NAME SEQUENCE
 UNIFORM PERCENT OF VALUE IS 100.00

PAGE 57
 VALUATION DATE-JUL 01, 2018
 TAXABLE STATUS DATE-MAR 01, 2019

TAX MAP PARCEL NUMBER	PROPERTY LOCATION & CLASS	ASSESSMENT	EXEMPTION CODE	COUNTY	TOWN	TAX AMOUNT
CURRENT OWNERS NAME	SCHOOL DISTRICT	LAND	TAX DESCRIPTION	TAXABLE VALUE		
CURRENT OWNERS ADDRESS	PARCEL SIZE/GRID COORD	TOTAL	SPECIAL DISTRICTS			

218.004-1-34	54 Eagle Crag Lk			218.004-1-34		*****
Emmerich Kurt W	260 Seasonal res - WTRFNT		2020 St Lawrence Co	ACCT 1- 22-11	BILL	159
Emmerich Karen	Tupper Lake 162001	65,900	Town of Piercefield	108,400		898.32
101 Sleepy Valley Rd	Great Lot 46 Pt Of Lot 3	108,400	Highway	108,400		150.59
Warwick, NY 10990	Butts Div 3		Chargebacks	108,400		24.47
	70'wfx370x75x365		FD031 Piercefield Fire Pro	108,400	TO M	41.62
	FRNT 70.00 DPTH					
	ACRES 0.61					
	EAST-0427424 NRTH-1522303					
	DEED BOOK 2012 PG-13739					
	FULL MARKET VALUE	108,400				
			TOTAL TAX ---			1,196.04**
				DATE #1		01/31/20
				AMT DUE		1,196.04

218.004-5-1.1	Eagle Crag Lk			218.004-5-1.1		*****
Emmerich Kurt W	260 Seasonal res - WTRFNT		2020 St Lawrence Co	ACCT 1- 22-12	BILL	160
Emmerich Karen	Tupper Lake 162001	137,700	Town of Piercefield	160,600		1,330.91
101 Sleepy Valley Rd	Great Lot 46	160,600	Highway	160,600		120.06
Warwick, NY 10990	Lots 100-105		Chargebacks	160,600		223.10
	Butts Div 3 290'wf		FD031 Piercefield Fire Pro	160,600	TO M	36.26
	FRNT 290.00 DPTH					61.66
	ACRES 2.00					
	EAST-0427347 NRTH-1522175					
	DEED BOOK 2012 PG-13739					
	FULL MARKET VALUE	160,600				
			TOTAL TAX ---			1,771.99**
				DATE #1		01/31/20
				AMT DUE		1,771.99

218.004-5-24	Eagle Crag Lk			218.004-5-24		*****
Emmerich Kurt W	314 Rural vac<10 - WTRFNT		2020 St Lawrence Co	ACCT 1- 22-10	BILL	161
Emmerich Karen	Tupper Lake 162001	27,400	Town of Piercefield	27,400		227.07
101 Sleepy Valley Rd	Great Lot 46 Lot 106	27,400	Highway	27,400		20.48
Warwick, NY 10990	T M S-22 B-1 L-95		Chargebacks	27,400		38.06
	65x120x105 Lot 106		FD031 Piercefield Fire Pro	27,400	TO M	6.19
	FRNT 65.00 DPTH					10.52
	ACRES 0.09					
	EAST-0427550 NRTH-1522240					
	DEED BOOK 2012 PG-13739					
	FULL MARKET VALUE	27,400				
			TOTAL TAX ---			302.32**
				DATE #1		01/31/20
				AMT DUE		302.32

STATE OF NEW YORK
 COUNTY - St Lawrence
 TOWN - Piercefield
 SWIS - 406800

2 0 2 0 T O W N T A X R O L L
 T A X A B L E SECTION OF THE ROLL - 1
 OWNERS NAME SEQUENCE
 UNIFORM PERCENT OF VALUE IS 100.00

PAGE 58
 VALUATION DATE-JUL 01, 2018
 TAXABLE STATUS DATE-MAR 01, 2019

TAX MAP PARCEL NUMBER	PROPERTY LOCATION & CLASS	ASSESSMENT	EXEMPTION CODE-----	COUNTY-----	TOWN-----	
CURRENT OWNERS NAME	SCHOOL DISTRICT	LAND	TAX DESCRIPTION	TAXABLE VALUE		TAX AMOUNT
CURRENT OWNERS ADDRESS	PARCEL SIZE/GRID COORD	TOTAL	SPECIAL DISTRICTS			
***** 218.004-1-5 *****						
218.004-1-5	35 Eagle Crag Lk			ACCT 1- 19-14	BILL	162
English Arthur M	260 Seasonal res - WTRFNT		2020 St Lawrence Co	155,700		1,290.30
English Cathie A	Tupper Lake 162001	144,800	Town of Piercefield	155,700		116.39
23 South Church St	Lot 72 Thru 76	155,700	Highway	155,700		216.30
Honeoye Falls, NY 14472	S-25 B-1 L-16-20		Chargebacks	155,700		35.15
	ACRES 1.80		FD031 Piercefield Fire Pro	155,700	TO M	59.78
	EAST-0426615 NRTH-1525521					
	DEED BOOK 2011 PG-15205					
	FULL MARKET VALUE	155,700				
			TOTAL TAX ---			1,717.92**
				DATE #1		01/31/20
				AMT DUE		1,717.92
***** 218.004-4-2 *****						
218.004-4-2	21 Mt Arab Lk			ACCT 1- 12-12	BILL	163
Erickson Revocable LivingTrust	260 Seasonal res - WTRFNT		2020 St Lawrence Co	147,400		1,221.52
203 Captains Ct	Tupper Lake 162001	92,400	Town of Piercefield	147,400		110.19
Elizabeth City, NC 27909	Easement 1044/997	147,400	Highway	147,400		204.77
	FRNT 230.00 DPTH 230.00		Chargebacks	147,400		33.28
	EAST-0431502 NRTH-1528047		FD031 Piercefield Fire Pro	147,400	TO M	56.59
PRIOR OWNER ON 3/01/2019	DEED BOOK 2019 PG-13327					
Erickson Peter A	FULL MARKET VALUE	147,400				
			TOTAL TAX ---			1,626.35**
				DATE #1		01/31/20
				AMT DUE		1,626.35
***** 218.004-1-8.1 *****						
218.004-1-8.1	37 Eagle Crag Lk			ACCT 1- 23-14	BILL	164
Esler J. Grant	260 Seasonal res - WTRFNT		2020 St Lawrence Co	177,800		1,473.44
Esler Marcella	Tupper Lake 162001	138,100	Town of Piercefield	177,800		132.92
3 Parkwood Ln	S-25 B-1 L-8 To 10	177,800	Highway	177,800		247.00
Spencerport, NY 14559-9748	211'wfx315x200x273		Chargebacks	177,800		40.14
	FRNT 211.00 DPTH		FD031 Piercefield Fire Pro	177,800	TO M	68.27
	ACRES 1.40					
	EAST-0426834 NRTH-1525038					
	DEED BOOK 2000 PG-15759					
	FULL MARKET VALUE	177,800				
			TOTAL TAX ---			1,961.77**
				DATE #1		01/31/20
				AMT DUE		1,961.77

STATE OF NEW YORK
 COUNTY - St Lawrence
 TOWN - Piercefield
 SWIS - 406800

2020 TOWN TAX ROLL
 TAXABLE SECTION OF THE ROLL - 1
 NAME SECTION - E
 UNIFORM PERCENT OF VALUE IS 100.00

PAGE 59
 VALUATION DATE-JUL 01, 2018
 TAXABLE STATUS DATE-MAR 01, 2019
 RPS155/V04/L015
 CURRENT DATE 12/18/2019

*** SPECIAL DISTRICT SUMMARY ***

CODE	DISTRICT NAME	TOTAL PARCELS	EXTENSION TYPE	EXTENSION VALUE	AD VALOREM VALUE	EXEMPT AMOUNT	TAXABLE VALUE	TOTAL TAX
FD031	Piercefield Fi	10	TOTAL M		1089,200		1089,200	418.21
LT024	Piercefield Li	1	TOTAL M		78,700		78,700	19.48
UW001	Unpaid Water T	1	MOVTAX	224.00			224.00	224.00
WD014	Prcfd Water Di	1	UNITS	1.00			1.00	170.85

*** SCHOOL DISTRICT SUMMARY ***

CODE	DISTRICT NAME	TOTAL PARCELS	ASSESSED LAND	ASSESSED TOTAL	EXEMPT AMOUNT	TOTAL TAXABLE
					-----	-----
					STAR AMOUNT	STAR TAXABLE
	Tupper Lake	10	737,600	1089,200		1,089,200
162001						1,089,200
	S U B - T O T A L	10	737,600	1089,200		1,089,200
	S U B - T O T A L (CONT)					1,089,200
	T O T A L	10	737,600	1089,200		1,089,200
	T O T A L (CONT)					1,089,200

*** SYSTEM CODES SUMMARY ***

NO SYSTEM EXEMPTIONS AT THIS LEVEL

*** EXEMPTION SUMMARY ***

NO EXEMPTIONS AT THIS LEVEL

STATE OF NEW YORK
 COUNTY - St Lawrence
 TOWN - Piercefield
 SWIS - 406800

2020 TOWN TAX ROLL
 TAXABLE SECTION OF THE ROLL - 1
 NAME SECTION - E
 UNIFORM PERCENT OF VALUE IS 100.00

PAGE 60
 VALUATION DATE-JUL 01, 2018
 TAXABLE STATUS DATE-MAR 01, 2019
 RPS155/V04/L015
 CURRENT DATE 12/18/2019

*** GRAND TOTALS ***

ROLL SEC	DESCRIPTION	TOTAL PARCELS	ASSESSED LAND	ASSESSED TOTAL	EXEMPT AMOUNT ----- STAR AMOUNT	TOTAL TAXABLE ----- STAR TAXABLE	TOTAL TAX
	2020 St Lawrence C Town of Piercefiel Highway Chargebacks School Relevy		737,600 737,600 737,600 737,600	1089,200 1089,200 1089,200 1089,200		1,089,200 1,089,200 1,089,200 1,089,200	9,026.30 814.24 1,513.12 245.91
	SPEC DIST TAXES						1,251.91
1	TAXABLE	10					832.54 13,684.02

STATE OF NEW YORK
 COUNTY - St Lawrence
 TOWN - Piercefield
 SWIS - 406800

2 0 2 0 T O W N T A X R O L L
 T A X A B L E SECTION OF THE ROLL - 1
 OWNERS NAME SEQUENCE
 UNIFORM PERCENT OF VALUE IS 100.00

PAGE 61
 VALUATION DATE-JUL 01, 2018
 TAXABLE STATUS DATE-MAR 01, 2019

TAX MAP PARCEL NUMBER	PROPERTY LOCATION & CLASS	ASSESSMENT	EXEMPTION CODE	COUNTY	TOWN	TAXABLE VALUE	TAX AMOUNT
CURRENT OWNERS NAME	SCHOOL DISTRICT	LAND	TAX DESCRIPTION				
CURRENT OWNERS ADDRESS	PARCEL SIZE/GRID COORD	TOTAL	SPECIAL DISTRICTS				
***** 218.004-3-31 *****							
	4 Mt Arab Lk					218.004-3-31	*****
218.004-3-31	260 Seasonal res - WTRFNT		2020 St Lawrence Co			ACCT 1- 39-10	BILL 165
Fant Revocable Trust	Tupper Lake 162001	140,800	Town of Piercefield			270,500	2,241.66
7790 Timber Ridge Rd	Great Lot 46 Nolots 6 & 7	270,500	Highway			270,500	202.21
Big Cove Tannery, PA 17212	T M S-21 B-1 L-28-29		Chargebacks			270,500	375.77
	2000/15344 (Lu)		FD031 Piercefield Fire Pro			270,500 TO M	61.07
	ACRES 1.80						103.86
	EAST-0429000 NRTH-1524015						
	DEED BOOK 2013 PG-12971						
	FULL MARKET VALUE	270,500					
TOTAL TAX ---							2,984.57**
							DATE #1 01/31/20
							AMT DUE 2,984.57
***** 208.000-1-3-/2 *****							
	Off SH 3					208.000-1-3-/2	*****
208.000-1-3-/2	260 Seasonal res		2020 St Lawrence Co			8,200	BILL 166
Farkas Mike	Tupper Lake 162001	0	Town of Piercefield			8,200	67.95
PO Box 781	also see 2008/6767	8,200	Highway			8,200	6.13
Tupper Lake, NY 12986-0781	Farkas Camp		Chargebacks			8,200	11.39
	Ny-0911-S1		FD031 Piercefield Fire Pro			8,200 TO M	1.85
	ACRES 0.01						3.15
	EAST-0443760 NRTH-1549140						
	DEED BOOK 2008 PG-6766						
	FULL MARKET VALUE	8,200					
TOTAL TAX ---							90.47**
							DATE #1 01/31/20
							AMT DUE 90.47
***** 218.083-1-24 *****							
	3 Eagle Crag Lk					218.083-1-24	*****
218.083-1-24	260 Seasonal res - WTRFNT		2020 St Lawrence Co			ACCT 1- 12-13	BILL 167
Fetterly Christian	Tupper Lake 162001	70,200	Town of Piercefield			125,000	1,035.89
Polge Charles E & Mark S	Lot 124-125	125,000	Highway			125,000	93.44
% Charles A. Polge	Butts Div 3		Chargebacks			125,000	173.65
110 Silverlace Ter	FRNT 80.00 DPTH 185.00		FD031 Piercefield Fire Pro			125,000 TO M	28.22
Syracuse, NY 13219	EAST-0428725 NRTH-1521099						47.99
	DEED BOOK 2019 PG-16331						
PRIOR OWNER ON 3/01/2019	FULL MARKET VALUE	125,000					
Polge Mary F							
TOTAL TAX ---							1,379.19**
							DATE #1 01/31/20
							AMT DUE 1,379.19

STATE OF NEW YORK
 COUNTY - St Lawrence
 TOWN - Piercefield
 SWIS - 406800

2 0 2 0 T O W N T A X R O L L
 T A X A B L E SECTION OF THE ROLL - 1
 OWNERS NAME SEQUENCE
 UNIFORM PERCENT OF VALUE IS 100.00

PAGE 62
 VALUATION DATE-JUL 01, 2018
 TAXABLE STATUS DATE-MAR 01, 2019

TAX MAP PARCEL NUMBER	PROPERTY LOCATION & CLASS	ASSESSMENT	EXEMPTION CODE	COUNTY	TOWN	TAXABLE VALUE	TAX AMOUNT
CURRENT OWNERS NAME	SCHOOL DISTRICT	LAND	TAX DESCRIPTION				
CURRENT OWNERS ADDRESS	PARCEL SIZE/GRID COORD	TOTAL	SPECIAL DISTRICTS				

218.067-1-15	15 Eagle Crag Lk					218.067-1-15	*****
Fiaccone Pamela & etal	260 Seasonal res - WTRFNT		2020 St Lawrence Co			ACCT 1- 23-11	BILL 168
419 Southwick Rd Unit 52	Tupper Lake 162001	143,000	Town of Piercefield			217,000	1,798.30
Westfield, MA 01085-4757	Great Lot 46 Lots 14-21	217,000	Highway			217,000	162.22
	S-24 B-1 L-14-21		Chargebacks			217,000	301.45
	FRNT 325.00 DPTH 265.00		FD031 Piercefield Fire Pro			217,000 TO M	48.99
	ACRES 2.30						83.32
	EAST-0428720 NRTH-1524170						
	DEED BOOK 2016 PG-6035						
	FULL MARKET VALUE	217,000					
			TOTAL TAX ---				2,394.28**
						DATE #1	01/31/20
						AMT DUE	2,394.28

218.059-1-7	26 Eagle Crag Lk					218.059-1-7	*****
Fine Mary Beth & etal	260 Seasonal res - WTRFNT		2020 St Lawrence Co			ACCT 1- 32- 6	BILL 169
123 Daniel Shays Hwy	Tupper Lake 162001	94,500	Town of Piercefield			145,900	1,209.09
Belchertown, MA 01007	Great Lot 47	145,900	Highway			145,900	109.07
	T M S-25 B-1 L-70-73		Chargebacks			145,900	202.68
	Interlocken		FD031 Piercefield Fire Pro			145,900 TO M	32.94
	FRNT 100.00 DPTH 600.00						56.02
	ACRES 1.20						
	EAST-0428065 NRTH-1526063						
	DEED BOOK 2013 PG-13835						
	FULL MARKET VALUE	145,900					
			TOTAL TAX ---				1,609.80**
						DATE #1	01/31/20
						AMT DUE	1,609.80

218.004-6-9.1	6 Eagle Crag Lk					218.004-6-9.1	*****
Flanigan Louis J	260 Seasonal res - WTRFNT		2020 St Lawrence Co			ACCT 1- 12-11	BILL 170
PO Box 127	Tupper Lake 162001	137,000	Town of Piercefield			211,000	1,748.58
Piercefield, NY 12973-0127	Plot revised 2/2016	211,000	Highway			211,000	157.73
	Lots 11-15 Butts Subd No.		Chargebacks			211,000	293.12
	282'WF		FD031 Piercefield Fire Pro			211,000 TO M	47.63
	FRNT 282.00 DPTH						81.01
	ACRES 2.40						
	EAST-0428781 NRTH-1522120						
	DEED BOOK 2018 PG-14681						
	FULL MARKET VALUE	211,000					
			TOTAL TAX ---				2,328.07**
						DATE #1	01/31/20
						AMT DUE	2,328.07

STATE OF NEW YORK
 COUNTY - St Lawrence
 TOWN - Piercefield
 SWIS - 406800

2 0 2 0 T O W N T A X R O L L
 T A X A B L E SECTION OF THE ROLL - 1
 OWNERS NAME SEQUENCE
 UNIFORM PERCENT OF VALUE IS 100.00

PAGE 63
 VALUATION DATE-JUL 01, 2018
 TAXABLE STATUS DATE-MAR 01, 2019

TAX MAP PARCEL NUMBER	PROPERTY LOCATION & CLASS	ASSESSMENT	EXEMPTION CODE	COUNTY	TOWN	TAXABLE VALUE	TAX AMOUNT
CURRENT OWNERS NAME	SCHOOL DISTRICT	LAND	TAX DESCRIPTION				
CURRENT OWNERS ADDRESS	PARCEL SIZE/GRID COORD	TOTAL	SPECIAL DISTRICTS				
***** 219.000-1-9 *****							
	8 Gull Pond Rd					219,000-1-9	
219.000-1-9	210 1 Family Res - WTRFNT		2020 St Lawrence Co			442,100	3,663.72
Fleming Richard Peter Jr	Tupper Lake 162001	305,400	Town of Piercefield			442,100	330.50
Fleming Lucy Jones	S-28 B-1 L-8(See 1052/366	442,100	Highway			442,100	614.16
2613 Dartmouth Dr	Also 33/220 2002/15045		Chargebacks			442,100	99.80
Vestal, NY 13850	Restriction 2000/1820		FD031 Piercefield Fire Pro		TO M	442,100	169.75
	ACRES 5.40 BANK8888830						
	EAST-0447926 NRTH-1535257						
	DEED BOOK 2007 PG-22107						
	FULL MARKET VALUE	442,100					
						TOTAL TAX ---	4,877.93**
						DATE #1	01/31/20
						AMT DUE	4,877.93
***** 208.055-1-28 *****							
	15 Waller St					208,055-1-28	
208.055-1-28	210 1 Family Res		2020 St Lawrence Co			40,400	334.80
Fletcher James (LU)	Tupper Lake 162001	4,700	Town of Piercefield			40,400	30.20
79 Lake Simond Rd	S-27 B-4 L-11	40,400	Highway			40,400	56.12
Tupper Lake, NY 12986	FRNT 50.00 DPTH 137.00		Chargebacks			40,400	9.12
	ACRES 0.16		FD031 Piercefield Fire Pro		TO M	40,400	15.51
	EAST-0438356 NRTH-1542137		LT024 Piercefield Light		TO M	40,400	10.00
	DEED BOOK 2018 PG-6029		WD014 Prcfd Water Dist		UN	1.00	170.85
	FULL MARKET VALUE	40,400					
						TOTAL TAX ---	626.60**
						DATE #1	01/31/20
						AMT DUE	626.60
***** 182.000-1-10.31/1 *****							
	Near Raquette River					182,000-1-10.31/1	
182.000-1-10.31/1	260 Seasonal res		2020 St Lawrence Co			8,700	72.10
Fortier Yvon	Tupper Lake 162001	0	Town of Piercefield			8,700	6.50
45 Fuller Ave	Fortier Camp	8,700	Highway			8,700	12.09
Tupper Lake, NY 12986	also see 2008/6767		Chargebacks			8,700	1.96
	ACRES 0.01		FD031 Piercefield Fire Pro		TO M	8,700	3.34
	EAST-0430670 NRTH-1576100						
	DEED BOOK 2008 PG-6766						
	FULL MARKET VALUE	8,700					
						TOTAL TAX ---	95.99**
						DATE #1	01/31/20
						AMT DUE	95.99

STATE OF NEW YORK
 COUNTY - St Lawrence
 TOWN - Piercefield
 SWIS - 406800

2020 TOWN TAX ROLL
 TAXABLE SECTION OF THE ROLL - 1
 OWNERS NAME SEQUENCE
 UNIFORM PERCENT OF VALUE IS 100.00

PAGE 64
 VALUATION DATE-JUL 01, 2018
 TAXABLE STATUS DATE-MAR 01, 2019

TAX MAP PARCEL NUMBER	PROPERTY LOCATION & CLASS	ASSESSMENT	EXEMPTION CODE	COUNTY	TOWN	TAXABLE VALUE	TAX AMOUNT
CURRENT OWNERS NAME	SCHOOL DISTRICT	LAND	TAX DESCRIPTION				
CURRENT OWNERS ADDRESS	PARCEL SIZE/GRID COORD	TOTAL	SPECIAL DISTRICTS				
*****							219.000-1-4 *****
219.000-1-4	3 Gull Pond Rd					ACCT 1- 19- 6	BILL 174
Foster Andrew P	210 1 Family Res - WTRFNT		2020 St Lawrence Co			464,200	3,846.87
Smith Catherine	Tupper Lake 162001	328,400	Town of Piercefield			464,200	347.02
383 Olde House Ln	Tms-28 B-1 L-3	464,200	Highway			464,200	644.86
Media, PA 19063	Also See 33/220 8/89		Chargebacks			464,200	104.79
	Restriction 2000/1820		FD031 Piercefield Fire Pro		TO M	464,200	178.23
	ACRES 9.30 BANK8888830						
PRIOR OWNER ON 3/01/2019	EAST-0446419 NRTH-1534988						
Russo Sarah E & etal	DEED BOOK 2019 PG-8895						
	FULL MARKET VALUE	464,200					
TOTAL TAX ---							5,121.77**
							DATE #1 01/31/20
							AMT DUE 5,121.77
*****							207.082-3-4 *****
207.082-3-4	25 Circle Dr					ACCT 1- 25- 3	BILL 175
Fox Vickielee A	210 1 Family Res		VET COM CS 41135			18,875	0
25 Circle Dr	Tupper Lake 162001	4,600	2020 St Lawrence Co			56,625	469.26
Tupper Lake, NY 12986	House No 7	75,500	Town of Piercefield			75,500	56.44
	S-20 B-6 L-4		Highway			75,500	104.88
	FRNT 99.00 DPTH 114.00		Chargebacks			75,500	17.04
PRIOR OWNER ON 3/01/2019	ACRES 0.22		FD031 Piercefield Fire Pro		TO M	75,500	28.99
Fox Vickilee A	EAST-0425596 NRTH-1535967		WD015 Conifer Water Dist		UN	1.00	123.72
	DEED BOOK 2019 PG-3075						
	FULL MARKET VALUE	75,500					
TOTAL TAX ---							800.33**
							DATE #1 01/31/20
							AMT DUE 800.33
*****							208.055-1-22 *****
208.055-1-22	356 Main St					ACCT 1- 15- 5	BILL 176
Friend Breanne N	210 1 Family Res		2020 St Lawrence Co			59,000	488.94
43 Water St Apt #1	Tupper Lake 162001	5,600	Town of Piercefield			59,000	44.11
Tupper Lake, NY 12986	S-27 B-4 L-7	59,000	Highway			59,000	81.96
	115x74x105x75 & 12x75x25x		Chargebacks			59,000	13.32
	.24a		FD031 Piercefield Fire Pro		TO M	59,000	22.65
PRIOR OWNER ON 3/01/2019	FRNT 74.00 DPTH 142.00		LT024 Piercefield Light		TO M	59,000	14.61
Remillard Raymond J	BANK8888830		WD014 Prcfd Water Dist		UN	1.00	170.85
	EAST-0438178 NRTH-1542274						
	DEED BOOK 2019 PG-12030						
	FULL MARKET VALUE	59,000					
TOTAL TAX ---							836.44**
							DATE #1 01/31/20
							AMT DUE 836.44

STATE OF NEW YORK
 COUNTY - St Lawrence
 TOWN - Piercefield
 SWIS - 406800

2020 TOWN TAX ROLL
 TAXABLE SECTION OF THE ROLL - 1
 OWNERS NAME SEQUENCE
 UNIFORM PERCENT OF VALUE IS 100.00

PAGE 65
 VALUATION DATE-JUL 01, 2018
 TAXABLE STATUS DATE-MAR 01, 2019

TAX MAP PARCEL NUMBER	PROPERTY LOCATION & CLASS	ASSESSMENT	EXEMPTION CODE	COUNTY	TOWN	TAX AMOUNT
CURRENT OWNERS NAME	SCHOOL DISTRICT	LAND	TAX DESCRIPTION	TAXABLE VALUE		
CURRENT OWNERS ADDRESS	PARCEL SIZE/GRID COORD	TOTAL	SPECIAL DISTRICTS			
***** 207.082-3-9 *****						
	30 Circle Dr			ACCT 1-	21- 7	BILL 177
207.082-3-9	210 1 Family Res		2020 St Lawrence Co	54,800		454.13
Friend Todd V	Tupper Lake 162001	4,400	Town of Piercefield	54,800		40.97
Friend Becky L	House No 10	54,800	Highway	54,800		76.13
PO Box 606	S-20 B-5 L-4		Chargebacks	54,800		12.37
Tupper Lake, NY 12986-0606	FRNT 80.00 DPTH 116.00		FD031 Piercefield Fire Pro	54,800	TO M	21.04
	EAST-0425695 NRTH-1535847		WD015 Conifer Water Dist	1.00	UN	123.72
	DEED BOOK 2018 PG-13816					
	FULL MARKET VALUE	54,800				
			TOTAL TAX ---			728.36**
				DATE #1		01/31/20
				AMT DUE		728.36
***** 207.083-1-9.1 *****						
	482 Main St			ACCT 1-	9-15	BILL 178
207.083-1-9.1	210 1 Family Res		2020 St Lawrence Co	62,400		517.11
Friend Todd Vernon	Tupper Lake 162001	7,000	Town of Piercefield	62,400		46.65
Friend Becky	Vailcourt	62,400	Highway	62,400		86.69
PO Box 606	S-20 B-2 L-8		Chargebacks	62,400		14.09
Tupper Lake, NY 12986	Lots 54, 55, 56		FD031 Piercefield Fire Pro	62,400	TO M	23.96
	FRNT 161.00 DPTH 171.00		WD015 Conifer Water Dist	1.00	UN	123.72
	ACRES 0.77					
	EAST-0426551 NRTH-1536890					
	DEED BOOK 1047 PG-00531					
	FULL MARKET VALUE	62,400				
			TOTAL TAX ---			812.22**
				DATE #1		01/31/20
				AMT DUE		812.22
***** 208.055-2-10 *****						
	22 Dewey Ave			ACCT 1-	6- 6	BILL 179
208.055-2-10	210 1 Family Res		2020 St Lawrence Co	84,200		697.77
Fuller Carol N	Tupper Lake 162001	7,700	Town of Piercefield	84,200		62.94
PO Box 151	S-27 B-2 L-3	84,200	Highway	84,200		116.97
Piercefield, NY 12973	FRNT 130.00 DPTH 142.00		Chargebacks	84,200		19.01
	EAST-0439241 NRTH-1541837		FD031 Piercefield Fire Pro	84,200	TO M	32.33
	DEED BOOK 964 PG-00472		LT024 Piercefield Light	84,200	TO M	20.84
	FULL MARKET VALUE	84,200	WD014 Prcfd Water Dist	1.00	UN	170.85
			TOTAL TAX ---			1,120.71**
				DATE #1		01/31/20
				AMT DUE		1,120.71

STATE OF NEW YORK
 COUNTY - St Lawrence
 TOWN - Piercefield
 SWIS - 406800

2 0 2 0 T O W N T A X R O L L
 T A X A B L E SECTION OF THE ROLL - 1
 OWNERS NAME SEQUENCE
 UNIFORM PERCENT OF VALUE IS 100.00

PAGE 66
 VALUATION DATE-JUL 01, 2018
 TAXABLE STATUS DATE-MAR 01, 2019

TAX MAP PARCEL NUMBER	PROPERTY LOCATION & CLASS	ASSESSMENT	EXEMPTION CODE-----	COUNTY-----	TOWN-----	TAX AMOUNT
CURRENT OWNERS NAME	SCHOOL DISTRICT	LAND	TAX DESCRIPTION	TAXABLE VALUE		
CURRENT OWNERS ADDRESS	PARCEL SIZE/GRID COORD	TOTAL	SPECIAL DISTRICTS			
***** 208.000-2-19 *****						
208.000-2-19	160 Racquette Flow Dr		VET COM CS 41135	20,000	0	BILL 180
Fuller Timothy R	210 1 Family Res - WTRFNT	86,400	2020 St Lawrence Co	338,100		2,801.86
Fuller Shirley L	Tupper Lake 162001	358,100	Town of Piercefield	358,100		267.70
PO Box 1184	Lot 19 205'Wf		Highway	358,100		497.47
Tupper Lake, NY 12986	FRNT 205.00 DPTH		Chargebacks	358,100		80.84
	ACRES 5.31		FD031 Piercefield Fire Pro	358,100	TO M	137.49
	EAST-0445608 NRTH-1542538					
	DEED BOOK 1086 PG-764					
	FULL MARKET VALUE	358,100				
				TOTAL TAX ---		3,785.36**
				DATE #1	01/31/20	
				AMT DUE	3,785.36	

STATE OF NEW YORK
 COUNTY - St Lawrence
 TOWN - Piercefield
 SWIS - 406800

2020 TOWN TAX ROLL
 TAXABLE SECTION OF THE ROLL - 1
 NAME SECTION - F
 UNIFORM PERCENT OF VALUE IS 100.00

PAGE 67
 VALUATION DATE-JUL 01, 2018
 TAXABLE STATUS DATE-MAR 01, 2019
 RPS155/V04/L015
 CURRENT DATE 12/18/2019

*** SPECIAL DISTRICT SUMMARY ***

CODE	DISTRICT NAME	TOTAL PARCELS	EXTENSION TYPE	EXTENSION VALUE	AD VALOREM VALUE	EXEMPT AMOUNT	TAXABLE VALUE	TOTAL TAX
FD031	Piercefield Fi	16	TOTAL M		2627,000		2627,000	1,008.64
LT024	Piercefield Li	3	TOTAL M		183,600		183,600	45.45
WD014	Prcfd Water Di	3	UNITS	3.00			3.00	512.55
WD015	Conifer Water	3	UNITS	3.00			3.00	371.16

*** SCHOOL DISTRICT SUMMARY ***

CODE	DISTRICT NAME	TOTAL PARCELS	ASSESSED LAND	ASSESSED TOTAL	EXEMPT AMOUNT	TOTAL TAXABLE
					-----	-----
					STAR AMOUNT	STAR TAXABLE
	Tupper Lake	16	1339,700	2627,000	63,875	2,563,125
162001					188,700	2,374,425
	S U B - T O T A L	16	1339,700	2627,000	63,875	2,563,125
	S U B - T O T A L (CONT)				188,700	2,374,425
	T O T A L	16	1339,700	2627,000	63,875	2,563,125
	T O T A L (CONT)				188,700	2,374,425

*** SYSTEM CODES SUMMARY ***

NO SYSTEM EXEMPTIONS AT THIS LEVEL

*** EXEMPTION SUMMARY ***

CODE	DESCRIPTION	TOTAL PARCELS	COUNTY	TOWN
41135	VET COM CS	2	38,875	
	T O T A L	2	38,875	

STATE OF NEW YORK
 COUNTY - St Lawrence
 TOWN - Piercefield
 SWIS - 406800

2020 TOWN TAX ROLL
 TAXABLE SECTION OF THE ROLL - 1
 NAME SECTION - F
 UNIFORM PERCENT OF VALUE IS 100.00

PAGE 68
 VALUATION DATE-JUL 01, 2018
 TAXABLE STATUS DATE-MAR 01, 2019
 RPS155/V04/L015
 CURRENT DATE 12/18/2019

*** GRAND TOTALS ***

ROLL SEC	DESCRIPTION	TOTAL PARCELS	ASSESSED LAND	ASSESSED TOTAL	EXEMPT AMOUNT ----- STAR AMOUNT	TOTAL TAXABLE ----- STAR TAXABLE	TOTAL TAX
	2020 St Lawrence C		1339,700	2627,000	38,875	2,588,125	21,448.03
	Town of Piercefiel		1339,700	2627,000		2,627,000	1,963.83
	Highway		1339,700	2627,000		2,627,000	3,649.39
	Chargebacks		1339,700	2627,000		2,627,000	593.04
	SPEC DIST TAXES						1,937.80
1	TAXABLE	16					29,592.09

STATE OF NEW YORK
 COUNTY - St Lawrence
 TOWN - Piercefield
 SWIS - 406800

2 0 2 0 T O W N T A X R O L L
 T A X A B L E SECTION OF THE ROLL - 1
 OWNERS NAME SEQUENCE
 UNIFORM PERCENT OF VALUE IS 100.00

PAGE 69
 VALUATION DATE-JUL 01, 2018
 TAXABLE STATUS DATE-MAR 01, 2019

TAX MAP PARCEL NUMBER	PROPERTY LOCATION & CLASS	ASSESSMENT	EXEMPTION CODE	COUNTY	TOWN	TAXABLE VALUE	TAX AMOUNT
CURRENT OWNERS NAME	SCHOOL DISTRICT	LAND	TAX DESCRIPTION				
CURRENT OWNERS ADDRESS	PARCEL SIZE/GRID COORD	TOTAL	SPECIAL DISTRICTS				

208.055-1-29	368 Main St			208.055-1-29			*****
Gadway Joseph	270 Mfg housing		2020 St Lawrence Co		ACCT 8- 46-14	BILL	181
Gadway Amy	Tupper Lake 162001	8,000	Town of Piercefield				198.89
PO Box 85	100x263x100x261	24,000	Highway				17.94
Piercefield, NY 12973	FRNT 100.00 DPTH 262.00		Chargebacks				33.34
	EAST-0438436 NRTH-1542199		FD031 Piercefield Fire Pro				5.42
	DEED BOOK 1059 PG-356		LT024 Piercefield Light				9.21
	FULL MARKET VALUE	24,000	WD014 Prcfd Water Dist				5.94
							170.85
							441.59**
							DATE #1 01/31/20
							AMT DUE 441.59

208.054-1-2	10375 SH 3			208.054-1-2			*****
Gadway Joseph D	210 1 Family Res		2020 St Lawrence Co		ACCT 1- 6- 4	BILL	182
Gadway Amy & Daniel	Tupper Lake 162001	16,100	Town of Piercefield				382.03
PO Box 85	S-26 B-1 L-1	46,100	Highway				34.46
Piercefield, NY 12973-0085	ACRES 1.20		Chargebacks				64.04
	EAST-0436174 NRTH-1542975		FD031 Piercefield Fire Pro				10.41
	DEED BOOK 2017 PG-75		WD014 Prcfd Water Dist				17.70
	FULL MARKET VALUE	46,100					
							508.64**
							DATE #1 01/31/20
							AMT DUE 508.64

208.055-1-30	21 Waller St			208.055-1-30			*****
Gadway Joseph D	210 1 Family Res		2020 St Lawrence Co		ACCT 1- 40-12	BILL	183
Gadway Amy	Tupper Lake 162001	5,400	Town of Piercefield				556.89
PO Box 85	S-27 B-4 L-1	67,200	Highway				50.24
Piercefield, NY 12973	.30a		Chargebacks				93.35
	FRNT 71.00 DPTH 114.00		FD031 Piercefield Fire Pro				15.17
	EAST-0438524 NRTH-1542133		LT024 Piercefield Light				25.80
	DEED BOOK 1031 PG-00040		WD014 Prcfd Water Dist				16.64
	FULL MARKET VALUE	67,200					170.85
							928.94**
							DATE #1 01/31/20
							AMT DUE 928.94

218.004-3-10	14 Mt Arab Lk			218.004-3-10			*****
Gaffney Steven M	260 Seasonal res - WTRFNT		2020 St Lawrence Co		ACCT 1- 40-10	BILL	184
Gaffney James S	Tupper Lake 162001	148,000	Town of Piercefield				1,620.13
% Robert B Gaffney	Lot 23 W L 1/2	195,500	Highway				146.15
PO Box 1725	Pleasant Lake		Chargebacks				271.59
Tahoe City, CA 96145-1725	Tm S-21 B-1 L-10		FD031 Piercefield Fire Pro				44.13
	ACRES 3.60						75.06
	EAST-0429192 NRTH-1527305						
	DEED BOOK 1999 PG-25091						
	FULL MARKET VALUE	195,500					2,157.06**
							DATE #1 01/31/20
							AMT DUE 2,157.06



STATE OF NEW YORK
 COUNTY - St Lawrence
 TOWN - Piercefield
 SWIS - 406800

2 0 2 0 T O W N T A X R O L L
 T A X A B L E SECTION OF THE ROLL - 1
 OWNERS NAME SEQUENCE
 UNIFORM PERCENT OF VALUE IS 100.00

PAGE 70
 VALUATION DATE-JUL 01, 2018
 TAXABLE STATUS DATE-MAR 01, 2019

TAX MAP PARCEL NUMBER	PROPERTY LOCATION & CLASS	ASSESSMENT	EXEMPTION CODE	COUNTY	TOWN	TAXABLE VALUE	TAX AMOUNT
CURRENT OWNERS NAME	SCHOOL DISTRICT	LAND	TAX DESCRIPTION				
CURRENT OWNERS ADDRESS	PARCEL SIZE/GRID COORD	TOTAL	SPECIAL DISTRICTS				
*****							195.000-4-40.1 *****
	SH 3					ACCT 1- 13- 3	BILL 185
195.000-4-40.1	910 Priv forest		2020 St Lawrence Co			14,200	117.68
Gale Earl H Jr. (Estate)	Tupper Lake 162001	14,200	Town of Piercefield			14,200	10.62
7 Inverness Dr	P S Co Carbarry	14,200	Highway			14,200	19.73
New Hartford, NY 13413-5407	Mccuen Stricker		Chargebacks			14,200	3.21
	1068/783		FD031 Piercefield Fire Pro			14,200 TO M	5.45
	FRNT 1664.00 DPTH						
	ACRES 51.50						
	EAST-0420664 NRTH-1562200						
	DEED BOOK 828 PG-00598						
	FULL MARKET VALUE	14,200					
			TOTAL TAX ---				156.69**
						DATE #1	01/31/20
						AMT DUE	156.69
*****							182.000-1-11.31/1 *****
	Near Raquette River						BILL 186
182.000-1-11.31/1	260 Seasonal res		2020 St Lawrence Co			6,500	53.87
Gale Thomas	Tupper Lake 162001	0	Town of Piercefield			6,500	4.86
1371 Cumberland Head Rd	Gale camp	6,500	Highway			6,500	9.03
Plattsburgh, NY 12901	ACRES 0.01		Chargebacks			6,500	1.47
	FULL MARKET VALUE	6,500	FD031 Piercefield Fire Pro			6,500 TO M	2.50
			TOTAL TAX ---				71.73**
						DATE #1	01/31/20
						AMT DUE	71.73
*****							218.067-1-9 *****
	20 Eagle Crag Lk					ACCT 1- 23-15	BILL 187
218.067-1-9	260 Seasonal res - WTRFNT		2020 St Lawrence Co			107,500	890.86
Garrard James L & Etal	Tupper Lake 162001	70,900	Town of Piercefield			107,500	80.36
132 Westhaven Rd	Great Lot 46 31	107,500	Highway			107,500	149.34
Ithaca, NY 14850-3026	75'wfx262x75x266 &		Chargebacks			107,500	24.27
	75x201x75x201 .45A		School Relevy				1,710.04
	FRNT 75.00 DPTH		FD031 Piercefield Fire Pro			107,500 TO M	41.28
	ACRES 0.78						
	EAST-0428307 NRTH-1524872						
	DEED BOOK 2011 PG-16328						
	FULL MARKET VALUE	107,500					
			TOTAL TAX ---				2,896.15**
						DATE #1	01/31/20
						AMT DUE	2,896.15
*****							*****

STATE OF NEW YORK
 COUNTY - St Lawrence
 TOWN - Piercefield
 SWIS - 406800

2 0 2 0 T O W N T A X R O L L
 T A X A B L E SECTION OF THE ROLL - 1
 OWNERS NAME SEQUENCE
 UNIFORM PERCENT OF VALUE IS 100.00

PAGE 71
 VALUATION DATE-JUL 01, 2018
 TAXABLE STATUS DATE-MAR 01, 2019

TAX MAP PARCEL NUMBER	PROPERTY LOCATION & CLASS	ASSESSMENT	EXEMPTION CODE-----	COUNTY-----	TOWN-----	
CURRENT OWNERS NAME	SCHOOL DISTRICT	LAND	TAX DESCRIPTION	TAXABLE VALUE		TAX AMOUNT
CURRENT OWNERS ADDRESS	PARCEL SIZE/GRID COORD	TOTAL	SPECIAL DISTRICTS			
***** 207.082-3-2 *****						
	15 Circle Dr			ACCT 1- 13-13	BILL	188
207.082-3-2	210 1 Family Res		2020 St Lawrence Co	66,300		549.43
Gensel Stacy L	Tupper Lake 162001	3,400	Town of Piercefield	66,300		49.56
15 Circle Dr	Tax Map S-20 B-House # 9	66,300	Highway	66,300		92.10
Tupper Lake, NY 12986	S-20 B-6 L-2		Chargebacks	66,300		14.97
	55x114x55x117		FD031 Piercefield Fire Pro	66,300	TO M	25.46
	FRNT 55.00 DPTH 115.00		WD015 Conifer Water Dist	1.00	UN	123.72
	EAST-0425449 NRTH-1535941					
	DEED BOOK 1107 PG-410					
	FULL MARKET VALUE	66,300				
			TOTAL TAX ---			855.24**
				DATE #1		01/31/20
				AMT DUE		855.24
***** 207.082-3-3 *****						
	21 Circle Dr			ACCT 1- 13-14	BILL	189
207.082-3-3	312 Vac w/imprv		2020 St Lawrence Co	11,000		91.16
Gensel Stacy L	Tupper Lake 162001	3,400	Town of Piercefield	11,000		8.22
15 Circle Dr	House No 8	11,000	Highway	11,000		15.28
Tupper Lake, NY 12986	S-20 B-6 L-3		Chargebacks	11,000		2.48
	FRNT 59.00 DPTH 114.00		FD031 Piercefield Fire Pro	11,000	TO M	4.22
	EAST-0425515 NRTH-1535950		WD015 Conifer Water Dist	1.00	UN	123.72
	DEED BOOK 1107 PG-413					
	FULL MARKET VALUE	11,000				
			TOTAL TAX ---			245.08**
				DATE #1		01/31/20
				AMT DUE		245.08
***** 208.000-2-13 *****						
	Racquette Flow Dr				BILL	190
208.000-2-13	314 Rural vac<10 - WTRFNT		2020 St Lawrence Co	82,900		687.00
Gifford Warren S	Tupper Lake 162001	82,900	Town of Piercefield	82,900		61.97
Gifford Leslie F	Lot 13 205'Wf	82,900	Highway	82,900		115.16
127 Tournament Dr	FRNT 205.00 DPTH		Chargebacks	82,900		18.71
Monroe Township, NJ 08831	ACRES 5.55		FD031 Piercefield Fire Pro	82,900	TO M	31.83
	EAST-0444414 NRTH-1542652					
	DEED BOOK 2005 PG-15110					
	FULL MARKET VALUE	82,900				
			TOTAL TAX ---			914.67**
				DATE #1		01/31/20
				AMT DUE		914.67

STATE OF NEW YORK
COUNTY - St Lawrence
TOWN - Piercefield
SWIS - 406800

2020 TOWN TAX ROLL
TAXABLE SECTION OF THE ROLL - 1
OWNERS NAME SEQUENCE
UNIFORM PERCENT OF VALUE IS 100.00

PAGE 72
VALUATION DATE-JUL 01, 2018
TAXABLE STATUS DATE-MAR 01, 2019

TAX MAP PARCEL NUMBER	PROPERTY LOCATION & CLASS	ASSESSMENT	EXEMPTION CODE	COUNTY	TOWN	TAX AMOUNT
CURRENT OWNERS NAME	SCHOOL DISTRICT	LAND	TAX DESCRIPTION	TAXABLE VALUE		
CURRENT OWNERS ADDRESS	PARCEL SIZE/GRID COORD	TOTAL	SPECIAL DISTRICTS			
***** 208.000-2-14 *****						
208.000-2-14	114 Racquette Flow Dr					BILL 191
Gifford Warren S	210 1 Family Res - WTRFNT		2020 St Lawrence Co	218,800		1,813.21
Gifford Leslie F	Tupper Lake 162001	83,600	Town of Piercefield	218,800		163.57
127 Tournament Dr	Lot 14 200'Wf	218,800	Highway	218,800		303.95
Monroe Township, NJ 08831	FRNT 200.00 DPTH		Chargebacks	218,800		49.39
	ACRES 5.49		FD031 Piercefield Fire Pro	218,800	TO M	84.01
	EAST-0444606 NRTH-1542655					
	DEED BOOK 2001 PG-18527					
	FULL MARKET VALUE	218,800				
TOTAL TAX ---						2,414.13**
						DATE #1 01/31/20
						AMT DUE 2,414.13
***** 208.055-1-9 *****						
208.055-1-9	11 Dewey Ave			ACCT 1- 6- 7		BILL 192
Golluscio Andrew N	210 1 Family Res		2020 St Lawrence Co	66,300		549.43
78 Baker St	Tupper Lake 162001	6,300	Town of Piercefield	66,300		49.56
Saranac Lake, NY 12983	S-26 B-1 L-16	66,300	Highway	66,300		92.10
	FRNT 71.00 DPTH 153.00		Chargebacks	66,300		14.97
	BANK8888830		FD031 Piercefield Fire Pro	66,300	TO M	25.46
	EAST-0439327 NRTH-1542087		LT024 Piercefield Light	66,300	TO M	16.41
	DEED BOOK 2007 PG-3287		WD014 Prcfd Water Dist	1.00	UN	170.85
	FULL MARKET VALUE	66,300				
TOTAL TAX ---						918.78**
						DATE #1 01/31/20
						AMT DUE 918.78
***** 196.000-1-4.1/4 *****						
196.000-1-4.1/4	Near Raquette River					BILL 193
Gordon Roy	260 Seasonal res		2020 St Lawrence Co	8,200		67.95
177 Selborne Chase	Tupper Lake 162001	0	Town of Piercefield	8,200		6.13
Fairport, NY 14450	Gordon Camp	8,200	Highway	8,200		11.39
	ACRES 0.01		Chargebacks	8,200		1.85
	FULL MARKET VALUE	8,200	FD031 Piercefield Fire Pro	8,200	TO M	3.15
TOTAL TAX ---						90.47**
						DATE #1 01/31/20
						AMT DUE 90.47
***** 208.055-2-2 *****						
208.055-2-2	20 Wood Ave			ACCT 1- 6- 2		BILL 194
Gordon Steven	210 1 Family Res		2020 St Lawrence Co	29,200		241.98
Gordon Donna	Tupper Lake 162001	5,500	Town of Piercefield	29,200		21.83
30 Stevens Loop	S-27 B-2 L-15-14.2	29,200	Highway	29,200		40.56
Weston, VT 05161	& S-27, B-2, L-14.1		Chargebacks	29,200		6.59
	85x118x90x117		FD031 Piercefield Fire Pro	29,200	TO M	11.21
	FRNT 85.00 DPTH 118.00		LT024 Piercefield Light	29,200	TO M	7.23
	EAST-0438200 NRTH-1541972		WD014 Prcfd Water Dist	1.00	UN	170.85
	DEED BOOK 2003 PG-17640					
	FULL MARKET VALUE	29,200				
TOTAL TAX ---						500.25**
						DATE #1 01/31/20
						AMT DUE 500.25

STATE OF NEW YORK
 COUNTY - St Lawrence
 TOWN - Piercefield
 SWIS - 406800

2 0 2 0 T O W N T A X R O L L
 T A X A B L E SECTION OF THE ROLL - 1
 OWNERS NAME SEQUENCE
 UNIFORM PERCENT OF VALUE IS 100.00

PAGE 73
 VALUATION DATE-JUL 01, 2018
 TAXABLE STATUS DATE-MAR 01, 2019

TAX MAP PARCEL NUMBER	PROPERTY LOCATION & CLASS	ASSESSMENT	EXEMPTION CODE-----	COUNTY-----	TOWN-----	TAXABLE VALUE	TAX AMOUNT	
CURRENT OWNERS NAME	SCHOOL DISTRICT	LAND	TAX DESCRIPTION					
CURRENT OWNERS ADDRESS	PARCEL SIZE/GRID COORD	TOTAL	SPECIAL DISTRICTS					
***** 218.004-5-14.1 *****								
218.004-5-14.1	60 Eagle Crag Lk					218,004		
Gray James	260 Seasonal res - WTRFNT		2020 St Lawrence Co			208,500	1,727.86	
Gray Harriette	Tupper Lake 162001	156,900	Town of Piercefield			208,500	155.87	
5307 Fayette St	Tax Map S-22 B-1	208,500	Highway			208,500	289.64	
Houston, TX 77056	L-46-60 Inc.		Chargebacks			208,500	47.07	
	FRNT 680.00 DPTH		FD031 Piercefield Fire Pro		TO M	208,500	80.05	
	ACRES 8.60							
	EAST-0425728 NRTH-1520607							
	DEED BOOK 00978 PG-00883							
	FULL MARKET VALUE	208,500						
							TOTAL TAX ---	2,300.49**
							DATE #1	01/31/20
							AMT DUE	2,300.49
***** 218.004-5-9.1 *****								
218.004-5-9.1	58 Eagle Crag Lk					218,004		
Gray James B	314 Rural vac<10 - WTRFNT		2020 St Lawrence Co			177,500	1,470.96	
Gray Harriette E	Tupper Lake 162001	177,500	Town of Piercefield			177,500	132.69	
5307 Fayette St	Lot 76 Butts	177,500	Highway			177,500	246.58	
Houston, TX 77056	Div 3 S-22 B-1 L-22		Chargebacks			177,500	40.07	
	FRNT 620.00 DPTH		FD031 Piercefield Fire Pro		TO M	177,500	68.15	
	ACRES 5.00							
	EAST-0426215 NRTH-1521360							
	DEED BOOK 1998 PG-9810							
	FULL MARKET VALUE	177,500						
							TOTAL TAX ---	1,958.45**
							DATE #1	01/31/20
							AMT DUE	1,958.45
***** 219.000-1-12 *****								
219.000-1-12	48 Gull Pond Rd					219,000		
Griffen Clyde C (LU)	210 1 Family Res - WTRFNT		2020 St Lawrence Co			453,200	3,755.71	
Griffen Sarah D(LU)	Tupper Lake 162001	311,500	Town of Piercefield			453,200	338.79	
% Sarah B Griffen	S-28 B-1 L-48	453,200	Highway			453,200	629.58	
38 Clearwater Rd	Also See 33/220 8/89		Chargebacks			453,200	102.31	
Chestnut Hill, MA 02467-3743	Restriction 2000/1820		School Relevy				7,209.20	
	ACRES 4.50		FD031 Piercefield Fire Pro		TO M	453,200	174.01	
	EAST-0446171 NRTH-1533798							
	DEED BOOK 2007 PG-19414							
	FULL MARKET VALUE	453,200						
							TOTAL TAX ---	12,209.60**
							DATE #1	01/31/20
							AMT DUE	12,209.60

STATE OF NEW YORK
 COUNTY - St Lawrence
 TOWN - Piercefield
 SWIS - 406800

2 0 2 0 T O W N T A X R O L L
 T A X A B L E SECTION OF THE ROLL - 1
 OWNERS NAME SEQUENCE
 UNIFORM PERCENT OF VALUE IS 100.00

PAGE 74
 VALUATION DATE-JUL 01, 2018
 TAXABLE STATUS DATE-MAR 01, 2019

TAX MAP PARCEL NUMBER	PROPERTY LOCATION & CLASS	ASSESSMENT	EXEMPTION CODE	COUNTY	TOWN	TAXABLE VALUE	TAX AMOUNT
CURRENT OWNERS NAME	SCHOOL DISTRICT	LAND	TAX DESCRIPTION				
CURRENT OWNERS ADDRESS	PARCEL SIZE/GRID COORD	TOTAL	SPECIAL DISTRICTS				
***** 208.000-2-29 *****							
208.000-2-29	141 Racquette Flow Dr						BILL 198
Griffin James P	322 Rural vac>10		2020 St Lawrence Co			30,600	253.58
Douglas Deirdre	Tupper Lake 162001	30,600	Town of Piercefield			30,600	22.88
35 Walter Dr	Lot 29 Also See 32M/745	30,600	Highway			30,600	42.51
Stony Point, NY 10980	Also See 1036/508		Chargebacks			30,600	6.91
	No Frontage		FD031 Piercefield Fire Pro		TO M	30,600	11.75
	ACRES 26.58						
	EAST-0445753 NRTH-1543900						
	DEED BOOK 2005 PG-13766						
	FULL MARKET VALUE	30,600					
TOTAL TAX ---							337.63**
							DATE #1 01/31/20
							AMT DUE 337.63
***** 219.000-1-23.24 *****							
219.000-1-23.24	516A Grindstone Bay Rd/prvt						BILL 199
Grindstone Bay Camp, LLC	210 1 Family Res - WTRFNT		2020 St Lawrence Co			3411,300	28,269.74
% Cohen Klingenstein	Tupper Lake 162001	581,300	Town of Piercefield			3411,300	2,550.15
1410 Broadway Ave Ste 302	Easement 1046/460	3411,300	Highway			3411,300	4,738.92
New York, NY 10018	See 1065/741 1065/747		Chargebacks			3411,300	770.11
	ACRES 34.70		FD031 Piercefield Fire Pro		TO M	3411,300	1,309.78
	EAST-0445442 NRTH-1525619						
PRIOR OWNER ON 3/01/2019	DEED BOOK 2007 PG-11650						
Grindstone Bay Camp, LLC	FULL MARKET VALUE	3411,300					
TOTAL TAX ---							37,638.70**
							DATE #1 01/31/20
							AMT DUE 37,638.70
***** 229.000-3-9 *****							
229.000-3-9	15 Paradise Point Rd/prvt						BILL 200
Grose Douglas A	210 1 Family Res - WTRFNT		2020 St Lawrence Co			1193,000	9,886.49
Grose Barbara M	Tupper Lake 162001	557,600	Town of Piercefield			1193,000	891.84
210 Eleven Levels Rd	Lot 9 Paradise Bay Estate	1193,000	Highway			1193,000	1,657.30
Ridgefield, CT 06877	Plot revised 12/2015		Chargebacks			1193,000	269.32
	5.40A(S) 620'WF		FD031 Piercefield Fire Pro		TO M	1193,000	458.06
	FRNT 620.00 DPTH						
	ACRES 5.40						
	EAST-0442759 NRTH-1507276						
	DEED BOOK 1090 PG-1086						
	FULL MARKET VALUE	1193,000					
TOTAL TAX ---							13,163.01**
							DATE #1 01/31/20
							AMT DUE 13,163.01

STATE OF NEW YORK
 COUNTY - St Lawrence
 TOWN - Piercefield
 SWIS - 406800

2 0 2 0 T O W N T A X R O L L
 T A X A B L E SECTION OF THE ROLL - 1
 OWNERS NAME SEQUENCE
 UNIFORM PERCENT OF VALUE IS 100.00

PAGE 75
 VALUATION DATE-JUL 01, 2018
 TAXABLE STATUS DATE-MAR 01, 2019

TAX MAP PARCEL NUMBER	PROPERTY LOCATION & CLASS	ASSESSMENT	EXEMPTION CODE	COUNTY	TOWN	TAX AMOUNT
CURRENT OWNERS NAME	SCHOOL DISTRICT	LAND	TAX DESCRIPTION	TAXABLE VALUE		
CURRENT OWNERS ADDRESS	PARCEL SIZE/GRID COORD	TOTAL	SPECIAL DISTRICTS			
***** 195.001-3-2 *****						
	9740 SH 3			ACCT 1-	21- 1	BILL 201
195.001-3-2	485 >luse sm bld		2020 St Lawrence Co	121,300		1,005.22
Guerette Broyce	Tupper Lake 162001	9,600	Town of Piercefield	121,300		90.68
Richards-Guerette Allison M	Plotted 6/2011	121,300	Highway	121,300		168.51
9740 State Highway 3	Garage/work Area/shop/res		Chargebacks	121,300		27.38
Childwold, NY 12922	Res \$35,000		FD031 Piercefield Fire Pro	121,300	TO M	46.57
	FRNT 220.00 DPTH 198.00					
	ACRES 1.00					
	EAST-0416962 NRTH-1562448					
	DEED BOOK 2018 PG-16054					
	FULL MARKET VALUE	121,300				
TOTAL TAX ---						1,338.36**
DATE #1						01/31/20
AMT DUE						1,338.36
***** 219.000-1-10 *****						
	Gull Pond			ACCT 1-	42-13	BILL 202
219.000-1-10	315 Underwtr lnd		2020 St Lawrence Co	7,000		58.01
Gull Pond Property	Tupper Lake 162001	7,000	Town of Piercefield	7,000		5.23
Owners Association Inc	Gull Pond (Rest.2000/1820	7,000	Highway	7,000		9.72
PO Box 137	Land-Water		Chargebacks	7,000		1.58
Piercefield, NY 12973	Tm S-28 B-1 L-21		FD031 Piercefield Fire Pro	7,000	TO M	2.69
	ACRES 80.00					
	EAST-0447221 NRTH-1533900					
	FULL MARKET VALUE	7,000				
TOTAL TAX ---						77.23**
DATE #1						01/31/20
AMT DUE						77.23

STATE OF NEW YORK
 COUNTY - St Lawrence
 TOWN - Piercefield
 SWIS - 406800

2 0 2 0 T O W N T A X R O L L
 T A X A B L E SECTION OF THE ROLL - 1
 N A M E S E C T I O N - G
 UNIFORM PERCENT OF VALUE IS 100.00

PAGE 76
 VALUATION DATE-JUL 01, 2018
 TAXABLE STATUS DATE-MAR 01, 2019
 RPS155/V04/L015
 CURRENT DATE 12/18/2019

*** S P E C I A L D I S T R I C T S U M M A R Y ***

CODE	DISTRICT NAME	TOTAL PARCELS	EXTENSION TYPE	EXTENSION VALUE	AD VALOREM VALUE	EXEMPT AMOUNT	TAXABLE VALUE	TOTAL TAX
FD031	Piercefield Fi	22	TOTAL M		6546,100		6546,100	2,513.40
LT024	Piercefield Li	4	TOTAL M		186,700		186,700	46.22
WD014	Prcfd Water Di	5	UNITS	4.00			4.00	683.40
WD015	Conifer Water	2	UNITS	2.00			2.00	247.44

*** S C H O O L D I S T R I C T S U M M A R Y ***

CODE	DISTRICT NAME	TOTAL PARCELS	ASSESSED LAND	ASSESSED TOTAL	EXEMPT AMOUNT	TOTAL TAXABLE
					----- STAR AMOUNT	----- STAR TAXABLE
	Tupper Lake	22	2279,700	6546,100		6,546,100
162001					60,000	6,486,100
	S U B - T O T A L	22	2279,700	6546,100		6,546,100
	S U B - T O T A L (CONT)				60,000	6,486,100
	T O T A L	22	2279,700	6546,100		6,546,100
	T O T A L (CONT)				60,000	6,486,100

*** S Y S T E M C O D E S S U M M A R Y ***

NO SYSTEM EXEMPTIONS AT THIS LEVEL

*** E X E M P T I O N S U M M A R Y ***

NO EXEMPTIONS AT THIS LEVEL

STATE OF NEW YORK
 COUNTY - St Lawrence
 TOWN - Piercefield
 SWIS - 406800

2 0 2 0 T O W N T A X R O L L
 T A X A B L E SECTION OF THE ROLL - 1
 OWNERS NAME SEQUENCE
 UNIFORM PERCENT OF VALUE IS 100.00

PAGE 78
 VALUATION DATE-JUL 01, 2018
 TAXABLE STATUS DATE-MAR 01, 2019

TAX MAP PARCEL NUMBER	PROPERTY LOCATION & CLASS	ASSESSMENT	EXEMPTION CODE	COUNTY	TOWN	TAXABLE VALUE	TAX AMOUNT
CURRENT OWNERS NAME	SCHOOL DISTRICT	LAND	TAX DESCRIPTION				
CURRENT OWNERS ADDRESS	PARCEL SIZE/GRID COORD	TOTAL	SPECIAL DISTRICTS				
***** 218.004-4-1 *****							
	20 A Mt Arab Rd					218,004	
218.004-4-1	210 1 Family Res - WTRFNT		2020 St Lawrence Co			285,300	2,364.31
Hakes Cheryl Kurtz	Tupper Lake 162001	92,100	Town of Piercefield			285,300	213.28
PO Box 15	Parcel 32	285,300	Highway			285,300	396.33
Childwold, NY 12922	S-21 B-1 L-69		Chargebacks			285,300	64.41
	ACRES 1.30		FD031 Piercefield Fire Pro		TO M	285,300	109.54
	EAST-0431447 NRTH-1528242						
	DEED BOOK 1010 PG-00947						
	FULL MARKET VALUE	285,300					
TOTAL TAX ---							3,147.87**
DATE #1							01/31/20
AMT DUE							3,147.87
***** 195.001-3-10 *****							
	9791 SH 3					195,001	
195.001-3-10	210 1 Family Res		2020 St Lawrence Co			99,700	826.22
Hangac Gregory	Tupper Lake 162001	8,900	Town of Piercefield			99,700	74.53
9791 State Highway 3	Dorothy Mccuen	99,700	Highway			99,700	138.50
Childwold, NY 12922	State Rd Gale		Chargebacks			99,700	22.51
	ACRES 1.80 BANK8888220		FD031 Piercefield Fire Pro		TO M	99,700	38.28
	EAST-0418222 NRTH-1563042						
	DEED BOOK 2002 PG-13965						
	FULL MARKET VALUE	99,700					
TOTAL TAX ---							1,100.04**
DATE #1							01/31/20
AMT DUE							1,100.04
***** 207.083-1-22.1 *****							
	489 Main St					207,083	
207.083-1-22.1	210 1 Family Res		2020 St Lawrence Co			29,500	244.47
Harris Craig	Tupper Lake 162001	4,500	Town of Piercefield			29,500	22.05
35 Jackson Av	House No 25 & 26	29,500	Highway			29,500	40.98
S Glens Falls, NY 12803	S-20 B-4 L-11		Chargebacks			29,500	6.66
	FRNT 102.00 DPTH 105.00		FD031 Piercefield Fire Pro		TO M	29,500	11.33
	EAST-0426365 NRTH-1536704		WD015 Conifer Water Dist		UN	1,000	123.72
	DEED BOOK 2002 PG-16379						
	FULL MARKET VALUE	29,500					
TOTAL TAX ---							449.21**
DATE #1							01/31/20
AMT DUE							449.21
***** 182.000-1-12.1/4 *****							
	Near Raquette River					182,000	
182.000-1-12.1/4	260 Seasonal res		2020 St Lawrence Co			10,200	84.53
Hassler Roger	Tupper Lake 162001	0	Town of Piercefield			10,200	7.63
PO Box 13	Camp Plenty	10,200	Highway			10,200	14.17
Childwold, NY 12922-0013	ACRES 0.01		Chargebacks			10,200	2.30
	FULL MARKET VALUE	10,200	FD031 Piercefield Fire Pro		TO M	10,200	3.92
TOTAL TAX ---							112.55**
DATE #1							01/31/20
AMT DUE							112.55

STATE OF NEW YORK
 COUNTY - St Lawrence
 TOWN - Piercefield
 SWIS - 406800

2 0 2 0 T O W N T A X R O L L
 T A X A B L E SECTION OF THE ROLL - 1
 OWNERS NAME SEQUENCE
 UNIFORM PERCENT OF VALUE IS 100.00

PAGE 79
 VALUATION DATE-JUL 01, 2018
 TAXABLE STATUS DATE-MAR 01, 2019

TAX MAP PARCEL NUMBER	PROPERTY LOCATION & CLASS	ASSESSMENT	EXEMPTION CODE-----	COUNTY-----	TOWN-----	
CURRENT OWNERS NAME	SCHOOL DISTRICT	LAND	TAX DESCRIPTION	TAXABLE VALUE		TAX AMOUNT
CURRENT OWNERS ADDRESS	PARCEL SIZE/GRID COORD	TOTAL	SPECIAL DISTRICTS			
***** 195.001-3-16 *****						
195.001-3-16	SH 3			ACCT 1-	10-13	BILL 207
Hassler Roger	311 Res vac land		2020 St Lawrence Co	6,400		53.04
9790 State Highway 3	Tupper Lake 162001	6,400	Town of Piercefield	6,400		4.78
Childwold, NY 12922	S-16 B-2 L-1.2	6,400	Highway	6,400		8.89
	ACRES 1.00		Chargebacks	6,400		1.44
	EAST-0418526 NRTH-1562646		FD031 Piercefield Fire Pro	6,400	TO M	2.46
	DEED BOOK 1097 PG-244					
	FULL MARKET VALUE	6,400				
			TOTAL TAX ---			70.61**
				DATE #1		01/31/20
				AMT DUE		70.61
***** 195.001-3-17 *****						
195.001-3-17	9790 SH 3			ACCT 1-	15- 4	BILL 208
Hassler Roger	210 1 Family Res		2020 St Lawrence Co	52,800		437.56
9790 State Highway 3	Tupper Lake 162001	12,900	Town of Piercefield	52,800		39.47
Childwold, NY 12922	State Rd Corbary	52,800	Highway	52,800		73.35
	Mccuen Mccuen		Chargebacks	52,800		11.92
	ACRES 1.70		FD031 Piercefield Fire Pro	52,800	TO M	20.27
	EAST-0418274 NRTH-1562570					
	DEED BOOK 839 PG-00017					
	FULL MARKET VALUE	52,800				
			TOTAL TAX ---			582.57**
				DATE #1		01/31/20
				AMT DUE		582.57
***** 195.001-3-9 *****						
195.001-3-9	9787 SH 3			ACCT 1-	42- 8	BILL 209
Hassler Roger W	210 1 Family Res		2020 St Lawrence Co	51,800		429.27
9790 State Highway 3	Tupper Lake 162001	8,500	Town of Piercefield	51,800		38.72
Childwold, NY 12922	Rodrothy Shumay	51,800	Highway	51,800		71.96
	Road Salls		Chargebacks	51,800		11.69
	FRNT 132.00 DPTH 330.00		FD031 Piercefield Fire Pro	51,800	TO M	19.89
	ACRES 1.00					
	EAST-0418117 NRTH-1562911					
	DEED BOOK 1104 PG-137					
	FULL MARKET VALUE	51,800				
			TOTAL TAX ---			571.53**
				DATE #1		01/31/20
				AMT DUE		571.53
***** 218.059-1-6 *****						
218.059-1-6	27 Eagle Crag Lk			ACCT 1-	15- 9	BILL 210
Heindel Family Compound Trust	260 Seasonal res - WTRFNT		2020 St Lawrence Co	121,600		1,007.71
% Gretchen Heindel	Tupper Lake 162001	104,000	Town of Piercefield	121,600		90.90
104 Boxwood Path	Lots 52 Thru 5599	121,600	Highway	121,600		168.92
Greenland, NH 03840	Thru 102 120'Wfx440x265		Chargebacks	121,600		27.45
	X390 & 333X200x270x200		FD031 Piercefield Fire Pro	121,600	TO M	46.69
	FRNT 120.00 DPTH 640.00					
	ACRES 3.10					
	EAST-0427792 NRTH-1525880					
	DEED BOOK 2012 PG-9543					
	FULL MARKET VALUE	121,600				
			TOTAL TAX ---			1,341.67**

DATE #1 01/31/20
AMT DUE 1,341.67

STATE OF NEW YORK
 COUNTY - St Lawrence
 TOWN - Piercefield
 SWIS - 406800

2 0 2 0 T O W N T A X R O L L
 T A X A B L E SECTION OF THE ROLL - 1
 OWNERS NAME SEQUENCE
 UNIFORM PERCENT OF VALUE IS 100.00

PAGE 80
 VALUATION DATE-JUL 01, 2018
 TAXABLE STATUS DATE-MAR 01, 2019

TAX MAP PARCEL NUMBER	PROPERTY LOCATION & CLASS	ASSESSMENT	EXEMPTION CODE	COUNTY	TOWN	TAX AMOUNT
CURRENT OWNERS NAME	SCHOOL DISTRICT	LAND	TAX DESCRIPTION			
CURRENT OWNERS ADDRESS	PARCEL SIZE/GRID COORD	TOTAL	SPECIAL DISTRICTS			

208.000-1-3./5	Off SH 3			208.000-1-3./5		*****
208.000-1-3./5	260 Seasonal res		2020 St Lawrence Co	8,000		BILL 211
Hendry Keith	Tupper Lake 162001	0	Town of Piercefield	8,000		66.30
36 Stephanie Ln	Keith Hendry Camp	8,000	Highway	8,000		5.98
Queensbury, NY 12804	ACRES 0.01		Chargebacks	8,000		11.11
	FULL MARKET VALUE	8,000	FD031 Piercefield Fire Pro	8,000	TO M	1.81
						3.07
			TOTAL TAX ---			88.27**
				DATE #1	01/31/20	
				AMT DUE	88.27	

208.054-1-3	10421 SH 3			208.054-1-3		*****
208.054-1-3	270 Mfg housing - WTRFNT		2020 St Lawrence Co	105,200	ACCT 1- 37- 2	BILL 212
Herald Jeffrey	Tupper Lake 162001	16,100	Town of Piercefield	105,200		871.80
Herald Darleen	Trailer 8X26 Alriver	105,200	Highway	105,200		78.64
190 Hulett Rd	Tm S-26 B-1 L-2		Chargebacks	105,200		146.14
Granville, NY 12832	Raquette River		FD031 Piercefield Fire Pro	105,200	TO M	23.75
	ACRES 1.20		WD014 Prcfd Water Dist	.00	UN	40.39
	EAST-0436274 NRTH-1542910					
	DEED BOOK 2002 PG-13996					
	FULL MARKET VALUE	105,200				
			TOTAL TAX ---			1,160.72**
				DATE #1	01/31/20	
				AMT DUE	1,160.72	

208.000-2-28	110 Setting Pole Dam Rd			208.000-2-28		*****
208.000-2-28	210 1 Family Res		2020 St Lawrence Co	199,600		BILL 213
Herbert Lucille B	Tupper Lake 162001	34,500	Town of Piercefield	199,600		1,654.10
PO Box 783	Lot 28 Also See 32M/745	199,600	Highway	199,600		149.21
Tupper Lake, NY 12986	1059/495 R.o.w		Chargebacks	199,600		277.28
	ACRES 25.53 BANK8888830		FD031 Piercefield Fire Pro	199,600	TO M	45.06
	EAST-0446720 NRTH-1543858					76.64
	DEED BOOK 1105 PG-819					
	FULL MARKET VALUE	199,600				
			TOTAL TAX ---			2,202.29**
				DATE #1	01/31/20	
				AMT DUE	2,202.29	

195.000-4-22	9725 SH 3			195.000-4-22		*****
195.000-4-22	910 Priv forest		2020 St Lawrence Co	25,700	ACCT 1- 2- 1	BILL 214
Herndon Joseph	Tupper Lake 162001	25,700	Town of Piercefield	25,700		212.98
1211 Tinton Ln	P S Co Dorothy	25,700	Highway	25,700		19.21
Rapid City, SD 57703-6573	Carbary Road		Chargebacks	25,700		35.70
	ACRES 51.70		FD031 Piercefield Fire Pro	25,700	TO M	5.80
	EAST-0416692 NRTH-1563756					9.87
	DEED BOOK 2005 PG-13640					
	FULL MARKET VALUE	25,700				
			TOTAL TAX ---			283.56**
				DATE #1	01/31/20	
				AMT DUE	283.56	

STATE OF NEW YORK
 COUNTY - St Lawrence
 TOWN - Piercefield
 SWIS - 406800

2020 TOWN TAX ROLL
 TAXABLE SECTION OF THE ROLL - 1
 OWNERS NAME SEQUENCE
 UNIFORM PERCENT OF VALUE IS 100.00

PAGE 81
 VALUATION DATE-JUL 01, 2018
 TAXABLE STATUS DATE-MAR 01, 2019

TAX MAP PARCEL NUMBER	PROPERTY LOCATION & CLASS	ASSESSMENT	EXEMPTION CODE	COUNTY	TOWN	TAXABLE VALUE	TAX AMOUNT
CURRENT OWNERS NAME	SCHOOL DISTRICT	LAND	TAX DESCRIPTION				
CURRENT OWNERS ADDRESS	PARCEL SIZE/GRID COORD	TOTAL	SPECIAL DISTRICTS				
***** 218.004-3-20.1 *****							
	9 A Mt Arab Lk					ACCT 1- 15- 8	BILL 215
218.004-3-20.1	260 Seasonal res - WTRFNT		2020 St Lawrence Co			258,100	2,138.90
Hickson Margaret Hume	Tupper Lake 162001	122,600	Town of Piercefield			258,100	192.94
3215 Silverstone Ct	Parcel 15 Lake	258,100	Highway			258,100	358.55
Oakton, VA 22124	T M S-21 B-1 L-1/2 19		Chargebacks			258,100	58.27
	165'fr		FD031 Piercefield Fire Pro			258,100 TO M	99.10
	ACRES 2.60						
	EAST-0428694 NRTH-1525736						
	DEED BOOK 2012 PG-15076						
	FULL MARKET VALUE	258,100					
						TOTAL TAX ---	2,847.76**
						DATE #1	01/31/20
						AMT DUE	2,847.76
***** 219.000-3-1.1 *****							
	1 Martins Point					ACCT 1- 35-14	BILL 216
219.000-3-1.1	910 Priv forest - WTRFNT		2020 St Lawrence Co			399,700	3,312.35
HJB Holdings, LLC	Tupper Lake 162001	399,700	Town of Piercefield			399,700	298.80
61 Flints Crossing Rd	Plotted 8/2017	399,700	Highway			399,700	555.26
Canaan, NY 12029	80.176A(D) 0.575A		Chargebacks			399,700	90.23
	Thew survey 2/16/17		FD031 Piercefield Fire Pro			399,700 TO M	153.47
	ACRES 79.60						
	EAST-0443596 NRTH-1519989						
	DEED BOOK 2017 PG-4262						
	FULL MARKET VALUE	399,700					
						TOTAL TAX ---	4,410.11**
						DATE #1	01/31/20
						AMT DUE	4,410.11
***** 208.054-1-11.1 *****							
	311 Main St					ACCT 1- 6-12	BILL 217
208.054-1-11.1	210 1 Family Res		2020 St Lawrence Co			93,100	771.53
Hollingworth Armon E Jr	Tupper Lake 162001	11,000	Town of Piercefield			93,100	69.60
Hollingworth Glenda L	S-26 B-1 L-8	93,100	Highway			93,100	129.33
PO Box 207	1 Home W/ Barn		Chargebacks			93,100	21.02
Piercefield, NY 12973-0207	FRNT 255.00 DPTH		FD031 Piercefield Fire Pro			93,100 TO M	35.75
	ACRES 6.20		LT024 Piercefield Light			93,100 TO M	23.05
	EAST-0437027 NRTH-1542617		WD014 Prcfd Water Dist			1.00 UN	170.85
	DEED BOOK 2003 PG-12567						
	FULL MARKET VALUE	93,100					
						TOTAL TAX ---	1,221.13**
						DATE #1	01/31/20
						AMT DUE	1,221.13

STATE OF NEW YORK
 COUNTY - St Lawrence
 TOWN - Piercefield
 SWIS - 406800

2 0 2 0 T O W N T A X R O L L
 T A X A B L E SECTION OF THE ROLL - 1
 OWNERS NAME SEQUENCE
 UNIFORM PERCENT OF VALUE IS 100.00

PAGE 82
 VALUATION DATE-JUL 01, 2018
 TAXABLE STATUS DATE-MAR 01, 2019

TAX MAP PARCEL NUMBER	PROPERTY LOCATION & CLASS	ASSESSMENT	EXEMPTION CODE	COUNTY	TOWN	TAXABLE VALUE	TAX AMOUNT
CURRENT OWNERS NAME	SCHOOL DISTRICT	LAND	TAX DESCRIPTION				
CURRENT OWNERS ADDRESS	PARCEL SIZE/GRID COORD	TOTAL	SPECIAL DISTRICTS				
208.055-1-32	4,6 Park Ave 210 1 Family Res		2020 St Lawrence Co			56,900	471.54
Hopkins Alysia	Tupper Lake 162001	3,500	Town of Piercefield			56,900	42.54
PO Box 232	S-27 B-3 L-9	56,900	Highway			56,900	79.04
Piercefield, NY 12973-0232	FRNT 118.00 DPTH		Chargebacks			56,900	12.85
	ACRES 0.11		FD031 Piercefield Fire Pro		TO M	56,900	21.85
PRIOR OWNER ON 3/01/2019	EAST-0438684 NRTH-1542131		LT024 Piercefield Light		TO M	56,900	14.09
Gadway Joseph D	DEED BOOK 2019 PG-16305		WD014 Prcfd Water Dist		UN	1.00	170.85
	FULL MARKET VALUE	56,900					
TOTAL TAX ---							812.76**
DATE #1							01/31/20
AMT DUE							812.76
228.000-4-11	1338 SH 421 270 Mfg housing - WTRFNT		2020 St Lawrence Co			38,500	319.05
Horseshoe Lake Hunting Club	Tupper Lake 162001	33,000	Town of Piercefield			38,500	28.78
Attn: Roman J Wilczak	Ny State Lake	38,500	Highway			38,500	53.48
4095 Bleeker Rd	Ny State Ny State		Chargebacks			38,500	8.69
Vernon Center, NY 13477	FRNT 50.00 DPTH 200.00		FD031 Piercefield Fire Pro		TO M	38,500	14.78
	EAST-0421988 NRTH-1506092						
	DEED BOOK 945 PG-00402						
	FULL MARKET VALUE	38,500					
TOTAL TAX ---							424.78**
DATE #1							01/31/20
AMT DUE							424.78
195.001-2-1	9592 SH 3 210 1 Family Res		2020 St Lawrence Co			31,500	261.04
Houle Carol Ann	Tupper Lake 162001	9,500	Town of Piercefield			31,500	23.55
9592 State Highway 3	Plotted 6/2011	31,500	Highway			31,500	43.76
Childwold, NY 12922	FRNT 330.00 DPTH 132.00		Chargebacks			31,500	7.11
	ACRES 1.00		FD031 Piercefield Fire Pro		TO M	31,500	12.09
	EAST-0413451 NRTH-1562014						
	DEED BOOK 1081 PG-564						
	FULL MARKET VALUE	31,500					
TOTAL TAX ---							347.55**
DATE #1							01/31/20
AMT DUE							347.55
218.004-1-23.1	46 Eagle Crag Lk 260 Seasonal res - WTRFNT		2020 St Lawrence Co			195,000	1,615.98
Howard B Sue	Tupper Lake 162001	140,900	Town of Piercefield			195,000	145.77
451 S Main St	Tm S24 B-2 L-28&99	195,000	Highway			195,000	270.89
Hightstown, NJ 08520-3405	Crag Lake		Chargebacks			195,000	44.02
	FRNT 200.00 DPTH		FD031 Piercefield Fire Pro		TO M	195,000	74.87
	ACRES 1.70						
	EAST-0427493 NRTH-1523578						
	DEED BOOK 1054 PG-00205						
	FULL MARKET VALUE	195,000					
TOTAL TAX ---							2,151.53**
DATE #1							01/31/20

AMT DUE 2,151.53

STATE OF NEW YORK
COUNTY - St Lawrence
TOWN - Piercefield
SWIS - 406800

2 0 2 0 T O W N T A X R O L L
T A X A B L E SECTION OF THE ROLL - 1
OWNERS NAME SEQUENCE
UNIFORM PERCENT OF VALUE IS 100.00

PAGE 83
VALUATION DATE-JUL 01, 2018
TAXABLE STATUS DATE-MAR 01, 2019

TAX MAP PARCEL NUMBER	PROPERTY LOCATION & CLASS	ASSESSMENT	EXEMPTION CODE	COUNTY	TOWN	TAX AMOUNT
CURRENT OWNERS NAME	SCHOOL DISTRICT	LAND	TAX DESCRIPTION	TAXABLE VALUE		
CURRENT OWNERS ADDRESS	PARCEL SIZE/GRID COORD	TOTAL	SPECIAL DISTRICTS			
***** 207.082-1-5 *****						
	7 Circle Dr			ACCT 1-	20-12	BILL 222
207.082-1-5	210 1 Family Res		2020 St Lawrence Co	38,700		320.71
Hoy Ronald M	Tupper Lake 162001	4,100	Town of Piercefield	38,700		28.93
1258 Cumberland Head Rd	House No 3	38,700	Highway	38,700		53.76
Plattsburgh, NY 12901	S-20 B-6 L-9		Chargebacks	38,700		8.74
	FRNT 56.00 DPTH 89.00		FD031 Piercefield Fire Pro	38,700	TO M	14.86
	EAST-0425497 NRTH-1536065		WD015 Conifer Water Dist	1.00	UN	123.72
	DEED BOOK 2015 PG-14355					
	FULL MARKET VALUE	38,700				
TOTAL TAX ---						550.72**
						DATE #1 01/31/20
						AMT DUE 550.72
***** 207.082-1-6.1 *****						
	9 Circle Dr			ACCT 1-	38-13	BILL 223
207.082-1-6.1	260 Seasonal res		2020 St Lawrence Co	25,300		209.66
Hoy Ronald M	Tupper Lake 162001	5,700	Town of Piercefield	25,300		18.91
1258 Cumberland Head Rd	House No4	25,300	Highway	25,300		35.15
Plattsburgh, NY 12901	S-20 B-6 L-1		Chargebacks	25,300		5.71
	FRNT 277.00 DPTH		FD031 Piercefield Fire Pro	25,300	TO M	9.71
	ACRES 0.49		WD015 Conifer Water Dist	1.00	UN	123.72
	EAST-0425481 NRTH-1536132					
	DEED BOOK 1999 PG-22789					
	FULL MARKET VALUE	25,300				
TOTAL TAX ---						402.86**
						DATE #1 01/31/20
						AMT DUE 402.86
***** 207.083-1-24 *****						
	493 Main St			ACCT 1-	14- 2	BILL 224
207.083-1-24	210 1 Family Res		2020 St Lawrence Co	38,700		320.71
Hurteau Lynn M	Tupper Lake 162001	3,000	Town of Piercefield	38,700		28.93
PO Box 187	House No 24	38,700	Highway	38,700		53.76
Piercefield, NY 12973-0187	S-20 B-4 L-13		Chargebacks	38,700		8.74
	FRNT 46.00 DPTH 105.00		FD031 Piercefield Fire Pro	38,700	TO M	14.86
	EAST-0426287 NRTH-1536703		WD015 Conifer Water Dist	1.00	UN	123.72
	DEED BOOK 2007 PG-8852					
	FULL MARKET VALUE	38,700				
TOTAL TAX ---						550.72**
						DATE #1 01/31/20
						AMT DUE 550.72

STATE OF NEW YORK
 COUNTY - St Lawrence
 TOWN - Piercefield
 SWIS - 406800

2 0 2 0 T O W N T A X R O L L
 T A X A B L E SECTION OF THE ROLL - 1
 OWNERS NAME SEQUENCE
 UNIFORM PERCENT OF VALUE IS 100.00

PAGE 84
 VALUATION DATE-JUL 01, 2018
 TAXABLE STATUS DATE-MAR 01, 2019

TAX MAP PARCEL NUMBER	PROPERTY LOCATION & CLASS	ASSESSMENT	EXEMPTION CODE	COUNTY	TOWN	TAX AMOUNT
CURRENT OWNERS NAME	SCHOOL DISTRICT	LAND	TAX DESCRIPTION	TAXABLE VALUE		
CURRENT OWNERS ADDRESS	PARCEL SIZE/GRID COORD	TOTAL	SPECIAL DISTRICTS			
***** 208.054-1-31.1 *****						
	348,350 Main St			ACCT 1-	7-10	BILL 225
208.054-1-31.1	210 1 Family Res		2020 St Lawrence Co	65,300		541.15
Hurteau Lynn M	Tupper Lake 162001	8,400	Town of Piercefield	65,300		48.82
LaFratta Mary Ellen	Piercefield	65,300	Highway	65,300		90.71
PO Box 187	S-26 B-1 L-11		Chargebacks	65,300		14.74
Piercefield, NY 12973	ACRES 0.68		FD031 Piercefield Fire Pro	65,300	TO M	25.07
	EAST-0438018 NRTH-1542504		LT024 Piercefield Light	65,300	TO M	16.16
	DEED BOOK 2007 PG-8926		WD014 Prcfd Water Dist	1.00	UN	170.85
	FULL MARKET VALUE	65,300				
TOTAL TAX ---						907.50**
DATE #1						01/31/20
AMT DUE						907.50
***** 182.000-1-4./1 *****						
	Near Raquette River					BILL 226
182.000-1-4./1	260 Seasonal res		2020 St Lawrence Co	16,300		135.08
Hutchins Dale	Tupper Lake 162001	0	Town of Piercefield	16,300		12.19
42 Gulf Rd	Dale Hutchins Camp on	16,300	Highway	16,300		22.64
Colton, NY 13625	Con Fund		Chargebacks	16,300		3.68
	also see 2008/6767		FD031 Piercefield Fire Pro	16,300	TO M	6.26
	ACRES 0.01					
	EAST-0419190 NRTH-1576510					
	DEED BOOK 2008 PG-6766					
	FULL MARKET VALUE	16,300				
TOTAL TAX ---						179.85**
DATE #1						01/31/20
AMT DUE						179.85
***** 182.000-1-12.1/3 *****						
	Near Raquette River					BILL 227
182.000-1-12.1/3	260 Seasonal res		2020 St Lawrence Co	11,500		95.30
Hutchins Shawn	Tupper Lake 162001	0	Town of Piercefield	11,500		8.60
103 Garond Rd	Shawn Hutchins camp	11,500	Highway	11,500		15.98
North Lawrence, NY 12967	ACRES 0.01		Chargebacks	11,500		2.60
	FULL MARKET VALUE	11,500	School Relevy			182.94
			FD031 Piercefield Fire Pro	11,500	TO M	4.42
TOTAL TAX ---						309.84**
DATE #1						01/31/20
AMT DUE						309.84

STATE OF NEW YORK
 COUNTY - St Lawrence
 TOWN - Piercefield
 SWIS - 406800

2020 TOWN TAX ROLL
 TAXABLE SECTION OF THE ROLL - 1
 NAME SECTION - H
 UNIFORM PERCENT OF VALUE IS 100.00

PAGE 85
 VALUATION DATE-JUL 01, 2018
 TAXABLE STATUS DATE-MAR 01, 2019
 RPS155/V04/L015
 CURRENT DATE 12/18/2019

*** SPECIAL DISTRICT SUMMARY ***

CODE	DISTRICT NAME	TOTAL PARCELS	EXTENSION TYPE	EXTENSION VALUE	AD VALOREM VALUE	EXEMPT AMOUNT	TAXABLE VALUE	TOTAL TAX
FD031	Piercefield Fi	25	TOTAL M		2264,400		2264,400	869.44
LT024	Piercefield Li	3	TOTAL M		215,300		215,300	53.30
WD014	Prcfd Water Di	4	UNITS	3.00			3.00	512.55
WD015	Conifer Water	4	UNITS	4.00			4.00	494.88

*** SCHOOL DISTRICT SUMMARY ***

CODE	DISTRICT NAME	TOTAL PARCELS	ASSESSED LAND	ASSESSED TOTAL	EXEMPT AMOUNT	TOTAL TAXABLE
					-----	-----
					STAR AMOUNT	STAR TAXABLE
	Tupper Lake	25	1055,000	2264,400		2,264,400
162001					310,200	1,954,200
	S U B - T O T A L	25	1055,000	2264,400		2,264,400
	S U B - T O T A L (CONT)				310,200	1,954,200
	T O T A L	25	1055,000	2264,400		2,264,400
	T O T A L (CONT)				310,200	1,954,200

*** SYSTEM CODES SUMMARY ***

NO SYSTEM EXEMPTIONS AT THIS LEVEL

*** EXEMPTION SUMMARY ***

NO EXEMPTIONS AT THIS LEVEL

STATE OF NEW YORK
 COUNTY - St Lawrence
 TOWN - Piercefield
 SWIS - 406800

2020 TOWN TAX ROLL
 TAXABLE SECTION OF THE ROLL - 1
 NAME SECTION - H
 UNIFORM PERCENT OF VALUE IS 100.00

PAGE 86
 VALUATION DATE-JUL 01, 2018
 TAXABLE STATUS DATE-MAR 01, 2019
 RPS155/V04/L015
 CURRENT DATE 12/18/2019

*** GRAND TOTALS ***

ROLL SEC	DESCRIPTION	TOTAL PARCELS	ASSESSED LAND	ASSESSED TOTAL	EXEMPT AMOUNT ----- STAR AMOUNT	TOTAL TAXABLE ----- STAR TAXABLE	TOTAL TAX
	2020 St Lawrence C		1055,000	2264,400		2,264,400	18,765.29
	Town of Piercefiel		1055,000	2264,400		2,264,400	1,692.76
	Highway		1055,000	2264,400		2,264,400	3,145.64
	Chargebacks		1055,000	2264,400		2,264,400	511.20
	School Relevy						182.94
	SPEC DIST TAXES						1,930.17
1	TAXABLE	25					26,228.00

STATE OF NEW YORK
COUNTY - St Lawrence
TOWN - Piercefield
SWIS - 406800

2 0 2 0 T O W N T A X R O L L
T A X A B L E SECTION OF THE ROLL - 1
OWNERS NAME SEQUENCE
UNIFORM PERCENT OF VALUE IS 100.00

PAGE 87
VALUATION DATE-JUL 01, 2018
TAXABLE STATUS DATE-MAR 01, 2019

TAX MAP PARCEL NUMBER	PROPERTY LOCATION & CLASS	ASSESSMENT	EXEMPTION CODE	COUNTY	TOWN	TAX AMOUNT
CURRENT OWNERS NAME	SCHOOL DISTRICT	LAND	TAX DESCRIPTION			
CURRENT OWNERS ADDRESS	PARCEL SIZE/GRID COORD	TOTAL	SPECIAL DISTRICTS			
***** 208.000-1-11./2 *****						
208.000-1-11./2	Station Rd-Gull Pond Rd					BILL 228
Imlack Alan	260 Seasonal res		2020 St Lawrence Co	8,200		67.95
69 Broad St	Tupper Lake 162001	0	Town of Piercefield	8,200		6.13
Tupper Lake, NY 12986	Imlack Camp	8,200	Highway	8,200		11.39
	ACRES 0.01		Chargebacks	8,200		1.85
	FULL MARKET VALUE	8,200	FD031 Piercefield Fire Pro	8,200	TO M	3.15
			TOTAL TAX ---			90.47**
				DATE #1	01/31/20	
				AMT DUE		90.47
***** 208.055-1-37 *****						
208.055-1-37	39 Waller St			ACCT 1- 35- 4		BILL 229
Indellicati Leonard Jr	220 2 Family Res		2020 St Lawrence Co	71,300		590.87
PO Box 139	Tupper Lake 162001	5,800	Town of Piercefield	71,300		53.30
Piercefield, NY 12973	S-27 B-3 L-13	71,300	Highway	71,300		99.05
	FRNT 107.00 DPTH 95.00		Chargebacks	71,300		16.10
	BANK8888892		FD031 Piercefield Fire Pro	71,300	TO M	27.38
	EAST-0438998 NRTH-1542113		LT024 Piercefield Light	71,300	TO M	17.65
	DEED BOOK 907 PG-00739		WD014 Prcfd Water Dist	1.00	UN	170.85
	FULL MARKET VALUE	71,300				
			TOTAL TAX ---			975.20**
				DATE #1	01/31/20	
				AMT DUE		975.20
***** 218.067-1-12 *****						
218.067-1-12	Eagle Crag Lk			ACCT 1- 20- 8		BILL 230
Interlaken Limited	311 Res vac land		2020 St Lawrence Co	2,600		21.55
Attn: Janet Lawson (Estate)	Tupper Lake 162001	2,600	Town of Piercefield	2,600		1.94
2410 20th St NW Apt 203	Tax Map S-24 B-1 L-38	2,600	Highway	2,600		3.61
Washington, DC 20009	FRNT 50.00 DPTH 201.00		Chargebacks	2,600		0.59
	ACRES 0.23		FD031 Piercefield Fire Pro	2,600	TO M	1.00
	EAST-0428574 NRTH-1524844					
	DEED BOOK 901 PG-00745					
	FULL MARKET VALUE	2,600				
			TOTAL TAX ---			28.69**
				DATE #1	01/31/20	
				AMT DUE		28.69
***** 218.004-3-39 *****						
218.004-3-39	Eagle Crag Lk					BILL 231
Interlaken Limited	314 Rural vac<10		2020 St Lawrence Co	5,300		43.92
Attn: Janet L Lawson	Tupper Lake 162001	5,300	Town of Piercefield	5,300		3.96
2410 20th St NW Apt 203	Fee Land-Road & Trails	5,300	Highway	5,300		7.36
Washington, DC 20009	Between Eagle Craig &		Chargebacks	5,300		1.20
	Mt Arab		FD031 Piercefield Fire Pro	5,300	TO M	2.03
	ACRES 6.40					
	EAST-0429273 NRTH-1522090					
	DEED BOOK 901 PG-740					
	FULL MARKET VALUE	5,300				
			TOTAL TAX ---			58.47**
				DATE #1	01/31/20	
				AMT DUE		58.47

STATE OF NEW YORK
 COUNTY - St Lawrence
 TOWN - Piercefield
 SWIS - 406800

2 0 2 0 T O W N T A X R O L L
 T A X A B L E SECTION OF THE ROLL - 1
 OWNERS NAME SEQUENCE
 UNIFORM PERCENT OF VALUE IS 100.00

PAGE 88
 VALUATION DATE-JUL 01, 2018
 TAXABLE STATUS DATE-MAR 01, 2019

TAX MAP PARCEL NUMBER	PROPERTY LOCATION & CLASS	ASSESSMENT	EXEMPTION CODE	COUNTY	TOWN	TAX AMOUNT
CURRENT OWNERS NAME	SCHOOL DISTRICT	LAND	TAX DESCRIPTION			
CURRENT OWNERS ADDRESS	PARCEL SIZE/GRID COORD	TOTAL	SPECIAL DISTRICTS			
***** 208.055-2-30 *****						
208.055-2-30	SH 3					BILL 232
International Paper Company	314 Rural vac<10 - WTRFNT		2020 St Lawrence Co	8,300		68.78
% Property Tax Dept	Tupper Lake 162001	8,300	Town of Piercefield	8,300		6.20
Tower III	Plotted 8/2017	8,300	Highway	8,300		11.53
PO Box 2118	386' RF x 172' WF x 530'		Chargebacks	8,300		1.87
Memphis, TN 38101-2118	FRNT 386.00 DPTH		FD031 Piercefield Fire Pro	8,300	TO M	3.19
	ACRES 1.00					
	EAST-0440295 NRTH-1541959					
PRIOR OWNER ON 3/01/2019	FULL MARKET VALUE	8,300				
International Paper Company						
TOTAL TAX ---						91.57**
DATE #1						01/31/20
AMT DUE						91.57
***** 218.059-1-2 *****						
218.059-1-2	30 Eagle Crag Lk					ACCT 1- 14-10 BILL 233
Isaac James B	260 Seasonal res - WTRFNT		2020 St Lawrence Co	180,900		1,499.13
Isaac Kimberly D	Tupper Lake 162001	94,500	Town of Piercefield	180,900		135.23
18 Evergreen Dr	Tm S-25 B-1 L-43 To 46	180,900	Highway	180,900		251.30
Batavia, NY 14020	100'wfx185x100x250 &		Chargebacks	180,900		40.84
	100x160x100x160		FD031 Piercefield Fire Pro	180,900	TO M	69.46
	FRNT 100.00 DPTH 405.00					
	EAST-0427601 NRTH-1526384					
	DEED BOOK 1030 PG-00962					
	FULL MARKET VALUE	180,900				
TOTAL TAX ---						1,995.96**
DATE #1						01/31/20
AMT DUE						1,995.96

STATE OF NEW YORK
 COUNTY - St Lawrence
 TOWN - Piercefield
 SWIS - 406800

2020 TOWN TAX ROLL
 TAXABLE SECTION OF THE ROLL - 1
 NAME SECTION - I
 UNIFORM PERCENT OF VALUE IS 100.00

PAGE 89
 VALUATION DATE-JUL 01, 2018
 TAXABLE STATUS DATE-MAR 01, 2019
 RPS155/V04/L015
 CURRENT DATE 12/18/2019

*** SPECIAL DISTRICT SUMMARY ***

CODE	DISTRICT NAME	TOTAL PARCELS	EXTENSION TYPE	EXTENSION VALUE	AD VALOREM VALUE	EXEMPT AMOUNT	TAXABLE VALUE	TOTAL TAX
FD031	Piercefield Fi	6	TOTAL M		276,600		276,600	106.21
LT024	Piercefield Li	1	TOTAL M		71,300		71,300	17.65
WD014	Prcfd Water Di	1	UNITS	1.00			1.00	170.85

*** SCHOOL DISTRICT SUMMARY ***

CODE	DISTRICT NAME	TOTAL PARCELS	ASSESSED LAND	ASSESSED TOTAL	EXEMPT AMOUNT	TOTAL TAXABLE
					----- STAR AMOUNT	----- STAR TAXABLE
	Tupper Lake	6	116,500	276,600		276,600
162001						276,600
	S U B - T O T A L	6	116,500	276,600		276,600
	S U B - T O T A L (CONT)					276,600
	T O T A L	6	116,500	276,600		276,600
	T O T A L (CONT)					276,600

*** SYSTEM CODES SUMMARY ***

NO SYSTEM EXEMPTIONS AT THIS LEVEL

*** EXEMPTION SUMMARY ***

NO EXEMPTIONS AT THIS LEVEL

STATE OF NEW YORK
 COUNTY - St Lawrence
 TOWN - Piercefield
 SWIS - 406800

2020 TOWN TAX ROLL
 TAXABLE SECTION OF THE ROLL - 1
 NAME SECTION - I
 UNIFORM PERCENT OF VALUE IS 100.00

PAGE 90
 VALUATION DATE-JUL 01, 2018
 TAXABLE STATUS DATE-MAR 01, 2019
 RPS155/V04/L015
 CURRENT DATE 12/18/2019

*** GRAND TOTALS ***

ROLL SEC	DESCRIPTION	TOTAL PARCELS	ASSESSED LAND	ASSESSED TOTAL	EXEMPT AMOUNT ----- STAR AMOUNT	TOTAL TAXABLE ----- STAR TAXABLE	TOTAL TAX
	2020 St Lawrence C		116,500	276,600		276,600	2,292.20
	Town of Piercefiel		116,500	276,600		276,600	206.76
	Highway		116,500	276,600		276,600	384.24
	Chargebacks		116,500	276,600		276,600	62.45
	SPEC DIST TAXES						294.71
1	TAXABLE	6					3,240.36

STATE OF NEW YORK
 COUNTY - St Lawrence
 TOWN - Piercefield
 SWIS - 406800

2 0 2 0 T O W N T A X R O L L
 T A X A B L E SECTION OF THE ROLL - 1
 OWNERS NAME SEQUENCE
 UNIFORM PERCENT OF VALUE IS 100.00

PAGE 91
 VALUATION DATE-JUL 01, 2018
 TAXABLE STATUS DATE-MAR 01, 2019

TAX MAP PARCEL NUMBER	PROPERTY LOCATION & CLASS	ASSESSMENT	EXEMPTION CODE	COUNTY	TOWN	TAX AMOUNT
CURRENT OWNERS NAME	SCHOOL DISTRICT	LAND	TAX DESCRIPTION	TAXABLE VALUE		
CURRENT OWNERS ADDRESS	PARCEL SIZE/GRID COORD	TOTAL	SPECIAL DISTRICTS			
***** 207.083-1-28 *****						
207.083-1-28	Main St			207.083-1-28	ACCT 1- 19- 9	BILL 234
Jarvis Rick J	311 Res vac land		2020 St Lawrence Co	1,200		9.94
Jarvis Patricia A	Tupper Lake 162001	1,200	Town of Piercefield	1,200		0.90
PO Box 700	Gensel Lalond	1,200	Highway	1,200		1.67
Hudson Falls, NY 12839	Ruderman Road		Chargebacks	1,200		0.27
	FRNT 20.00 DPTH 97.00		FD031 Piercefield Fire Pro	1,200	TO M	.46
	EAST-0426098 NRTH-1536705		WD015 Conifer Water Dist	.00	UN	
	DEED BOOK 1999 PG-18584					
	FULL MARKET VALUE	1,200				
			TOTAL TAX ---			13.24**
				DATE #1		01/31/20
				AMT DUE		13.24
***** 207.083-1-29 *****						
207.083-1-29	503 Main St			207.083-1-29	ACCT 1- 19- 8	BILL 235
Jarvis Rick J	210 1 Family Res		2020 St Lawrence Co	45,000		372.92
Jarvis Patricia A	Tupper Lake 162001	3,300	Town of Piercefield	45,000		33.64
PO Box 700	Road Gensel	45,000	Highway	45,000		62.51
Hudson Falls, NY 12839	Ruderman Ruderman		Chargebacks	45,000		10.16
	FRNT 130.00 DPTH 85.00		FD031 Piercefield Fire Pro	45,000	TO M	17.28
	ACRES 0.15		WD015 Conifer Water Dist	1.00	UN	123.72
	EAST-0426045 NRTH-1536703					
	DEED BOOK 1999 PG-18584					
	FULL MARKET VALUE	45,000				
			TOTAL TAX ---			620.23**
				DATE #1		01/31/20
				AMT DUE		620.23
***** 218.004-5-7 *****						
218.004-5-7	56 Eagle Crag Lk			218.004-5-7	ACCT 1- 4-13	BILL 236
Jellie Stephen P	210 1 Family Res - WTRFNT		2020 St Lawrence Co	181,300		1,502.45
58 Main St	Tupper Lake 162001	124,100	Town of Piercefield	181,300		135.53
Tupper Lake, NY 12986	Tax Map S-22 B-1	181,300	Highway	181,300		251.86
	L-17-18-19		Chargebacks	181,300		40.93
	ACRES 1.10		FD031 Piercefield Fire Pro	181,300	TO M	69.61
PRIOR OWNER ON 3/01/2019	EAST-0426600 NRTH-1521541					
Willman Dale	DEED BOOK 2019 PG-14406					
	FULL MARKET VALUE	181,300				
			TOTAL TAX ---			2,000.38**
				DATE #1		01/31/20
				AMT DUE		2,000.38

STATE OF NEW YORK
 COUNTY - St Lawrence
 TOWN - Piercefield
 SWIS - 406800

2 0 2 0 T O W N T A X R O L L
 T A X A B L E SECTION OF THE ROLL - 1
 OWNERS NAME SEQUENCE
 UNIFORM PERCENT OF VALUE IS 100.00

PAGE 92
 VALUATION DATE-JUL 01, 2018
 TAXABLE STATUS DATE-MAR 01, 2019

TAX MAP PARCEL NUMBER	PROPERTY LOCATION & CLASS	ASSESSMENT	EXEMPTION CODE	COUNTY	TOWN	TAXABLE VALUE	TAX AMOUNT	
CURRENT OWNERS NAME	SCHOOL DISTRICT	LAND	TAX DESCRIPTION					
CURRENT OWNERS ADDRESS	PARCEL SIZE/GRID COORD	TOTAL	SPECIAL DISTRICTS					

218.067-1-10	19 Eagle Crag Lk					218,067-1-10	*****	
Jensen-Moulton Peter	260 Seasonal res - WTRFNT		2020 St Lawrence Co			ACCT 1- 15-11	BILL 237	
Jensen-Moulton Paula	Tupper Lake 162001	70,900	Town of Piercefield			143,400	1,188.37	
965 Miner Street Rd	0.48 & 0.33 Surveyed	143,400	Highway			143,400	107.20	
Canton, NY 13617	75'wfx266x75x290&		Chargebacks			143,400	199.21	
	75x201x75x201 .81A		FD031 Piercefield Fire Pro			143,400	32.37	
	FRNT 75.00 DPTH 479.00						55.06	
	EAST-0428324 NRTH-1524809							
	DEED BOOK 2001 PG-19736							
	FULL MARKET VALUE	143,400						
							TOTAL TAX ---	1,582.21**
							DATE #1	01/31/20
							AMT DUE	1,582.21

207.082-2-1	465 Main St					207.082-2-1	*****	
Jones Timothy P	312 Vac w/imprv		2020 St Lawrence Co			ACCT 1- 38- 7	BILL 238	
12169 Farnam Rd	Tupper Lake 162001	2,500	Town of Piercefield			7,000	58.01	
Cato, NY 13033-8795	Plot revised 7/2018	7,000	Highway			7,000	5.23	
	214x77x65x30x42(D)		Chargebacks			7,000	9.72	
	0.24A(D)		FD031 Piercefield Fire Pro			7,000	1.58	
	FRNT 214.00 DPTH 60.00		WD015 Conifer Water Dist			1.00	2.69	
	EAST-0425630 NRTH-1536578						123.72	
	DEED BOOK 2008 PG-6447							
	FULL MARKET VALUE	7,000						
							TOTAL TAX ---	200.95**
							DATE #1	01/31/20
							AMT DUE	200.95

208.000-2-2	Racquette Flow Dr					208.000-2-2	*****	
Julian Rudolph W	314 Rural vac<10 - WTRFNT		2020 St Lawrence Co				BILL 239	
Julian Audrey L	Tupper Lake 162001	84,600	Town of Piercefield			84,600	701.09	
8545 Hopkins Cir Apt A	Lot 2 200'Wf	84,600	Highway			84,600	63.24	
Myrtle Beach, SC 29574	FRNT 200.00 DPTH		Chargebacks			84,600	117.52	
	ACRES 5.53		FD031 Piercefield Fire Pro			84,600	19.10	
	EAST-0442297 NRTH-1543175						32.48	
	DEED BOOK 2004 PG-75							
	FULL MARKET VALUE	84,600						
							TOTAL TAX ---	933.43**
							DATE #1	01/31/20
							AMT DUE	933.43

STATE OF NEW YORK
 COUNTY - St Lawrence
 TOWN - Piercefield
 SWIS - 406800

2020 TOWN TAX ROLL
 TAXABLE SECTION OF THE ROLL - 1
 NAME SECTION - J
 UNIFORM PERCENT OF VALUE IS 100.00

PAGE 93
 VALUATION DATE-JUL 01, 2018
 TAXABLE STATUS DATE-MAR 01, 2019
 RPS155/V04/L015
 CURRENT DATE 12/18/2019

*** SPECIAL DISTRICT SUMMARY ***

CODE	DISTRICT NAME	TOTAL PARCELS	EXTENSION TYPE	EXTENSION VALUE	AD VALOREM VALUE	EXEMPT AMOUNT	TAXABLE VALUE	TOTAL TAX
FD031	Piercefield Fi	6	TOTAL M		462,500		462,500	177.58
WD015	Conifer Water	3	UNITS	2.00			2.00	247.44

*** SCHOOL DISTRICT SUMMARY ***

CODE	DISTRICT NAME	TOTAL PARCELS	ASSESSED LAND	ASSESSED TOTAL	EXEMPT AMOUNT	TOTAL TAXABLE
					-----	-----
					STAR AMOUNT	STAR TAXABLE
	Tupper Lake	6	286,600	462,500		462,500
162001						462,500
	S U B - T O T A L	6	286,600	462,500		462,500
	S U B - T O T A L (CONT)					462,500
	T O T A L	6	286,600	462,500		462,500
	T O T A L (CONT)					462,500

*** SYSTEM CODES SUMMARY ***

NO SYSTEM EXEMPTIONS AT THIS LEVEL

*** EXEMPTION SUMMARY ***

NO EXEMPTIONS AT THIS LEVEL

STATE OF NEW YORK
 COUNTY - St Lawrence
 TOWN - Piercefield
 SWIS - 406800

2020 TOWN TAX ROLL
 TAXABLE SECTION OF THE ROLL - 1
 NAME SECTION - J
 UNIFORM PERCENT OF VALUE IS 100.00

PAGE 94
 VALUATION DATE-JUL 01, 2018
 TAXABLE STATUS DATE-MAR 01, 2019
 RPS155/V04/L015
 CURRENT DATE 12/18/2019

*** GRAND TOTALS ***

ROLL SEC	DESCRIPTION	TOTAL PARCELS	ASSESSED LAND	ASSESSED TOTAL	EXEMPT AMOUNT ----- STAR AMOUNT	TOTAL TAXABLE ----- STAR TAXABLE	TOTAL TAX
	2020 St Lawrence C		286,600	462,500		462,500	3,832.78
	Town of Piercefiel		286,600	462,500		462,500	345.74
	Highway		286,600	462,500		462,500	642.49
	Chargebacks		286,600	462,500		462,500	104.41
	SPEC DIST TAXES						425.02
1	TAXABLE	6					5,350.44

STATE OF NEW YORK
 COUNTY - St Lawrence
 TOWN - Piercefield
 SWIS - 406800

2 0 2 0 T O W N T A X R O L L
 T A X A B L E SECTION OF THE ROLL - 1
 OWNERS NAME SEQUENCE
 UNIFORM PERCENT OF VALUE IS 100.00

PAGE 95
 VALUATION DATE-JUL 01, 2018
 TAXABLE STATUS DATE-MAR 01, 2019

TAX MAP PARCEL NUMBER	PROPERTY LOCATION & CLASS	ASSESSMENT	EXEMPTION CODE-----	COUNTY-----	TOWN-----	TAXABLE VALUE	TAX AMOUNT
CURRENT OWNERS NAME	SCHOOL DISTRICT	LAND	TAX DESCRIPTION				
CURRENT OWNERS ADDRESS	PARCEL SIZE/GRID COORD	TOTAL	SPECIAL DISTRICTS				
***** 218.059-1-3 *****							
218.059-1-3	29 Eagle Crag Lk					218.059-1-3	
Kahnle Andrew W	260 Seasonal res - WTRFNT		2020 St Lawrence Co			ACCT 1- 17-14	BILL 240
8 Phillips St	Tupper Lake 162001	76,000	Town of Piercefield			117,000	969.59
Nassau, NY 12123	Lot 62/110 & 61/109	117,000	Highway			117,000	87.46
	100'wfx250x100x225 &		Chargebacks			117,000	162.53
	100x170x100x160		FD031 Piercefield Fire Pro			117,000 TO M	26.41
	FRNT 100.00 DPTH 450.00						44.92
	ACRES 1.00						
	EAST-0427684 NRTH-1526344						
	DEED BOOK 775 PG-00540						
	FULL MARKET VALUE	117,000					
			TOTAL TAX ---				1,290.91**
						DATE #1	01/31/20
						AMT DUE	1,290.91
***** 218.083-1-25 *****							
218.083-1-25	4 Eagle Crag Lk					218.083-1-25	
Kaiser James R	260 Seasonal res - WTRFNT		2020 St Lawrence Co			ACCT 1- 22- 7	BILL 241
Kaiser Jan K	Tupper Lake 162001	95,900	Town of Piercefield			151,500	1,255.49
150 Tatham Rd	Great Lot 38 Habutt Div 3	151,500	Highway			151,500	113.26
Hendersonville, NC 28792	T M S-23 B-2 L-10-11		Chargebacks			151,500	210.46
	1050/229 & 233		FD031 Piercefield Fire Pro			151,500 TO M	34.20
	FRNT 110.00 DPTH 225.00						58.17
	EAST-0428772 NRTH-1521180						
	DEED BOOK 2004 PG-19707						
	FULL MARKET VALUE	151,500					
			TOTAL TAX ---				1,671.58**
						DATE #1	01/31/20
						AMT DUE	1,671.58
***** 195.000-4-9 *****							
195.000-4-9	9637 SH 3					195.000-4-9	
Kavanagh Philip A Jr.	260 Seasonal res - WTRFNT		2020 St Lawrence Co			ACCT 1- 39- 2	BILL 242
46 Madore Farm Rd	Tupper Lake 162001	34,400	Town of Piercefield			36,600	303.31
Tupper Lake, NY 12986	Jockpond Wilkins	36,600	Highway			36,600	27.36
	Wilkins		Chargebacks			36,600	50.84
	ACRES 1.00		FD031 Piercefield Fire Pro			36,600 TO M	8.26
	EAST-0413814 NRTH-1563582						14.05
	DEED BOOK 2018 PG-9447						
	FULL MARKET VALUE	36,600					
			TOTAL TAX ---				403.82**
						DATE #1	01/31/20
						AMT DUE	403.82

STATE OF NEW YORK
 COUNTY - St Lawrence
 TOWN - Piercefield
 SWIS - 406800

2 0 2 0 T O W N T A X R O L L
 T A X A B L E SECTION OF THE ROLL - 1
 OWNERS NAME SEQUENCE
 UNIFORM PERCENT OF VALUE IS 100.00

PAGE 96
 VALUATION DATE-JUL 01, 2018
 TAXABLE STATUS DATE-MAR 01, 2019

TAX MAP PARCEL NUMBER	PROPERTY LOCATION & CLASS	ASSESSMENT	EXEMPTION CODE	COUNTY	TOWN	TAXABLE VALUE	TAX AMOUNT
CURRENT OWNERS NAME	SCHOOL DISTRICT	LAND	TAX DESCRIPTION				
CURRENT OWNERS ADDRESS	PARCEL SIZE/GRID COORD	TOTAL	SPECIAL DISTRICTS				
***** 208.054-1-5 *****							
	10627 SH 3					ACCT 1- 34- 5	BILL 243
208.054-1-5	270 Mfg housing - WTRFNT		2020 St Lawrence Co			33,000	273.47
Kavanagh Philip A Sr.	Tupper Lake 162001	24,600	Town of Piercefield			33,000	24.67
Kavanagh Tina L	S-26 B-1 L-4	33,000	Highway			33,000	45.84
PO Box 202	Raquette River		Chargebacks			33,000	7.45
Piercefield, NY 12973-0202	ACRES 3.80		FD031 Piercefield Fire Pro		TO M	33,000	12.67
	EAST-0436529 NRTH-1542697		WD014 Prcfd Water Dist		UN	.00	
	DEED BOOK 2017 PG-12437						
	FULL MARKET VALUE	33,000					
TOTAL TAX ---							364.10**
							DATE #1 01/31/20
							AMT DUE 364.10
***** 208.054-1-6 *****							
	21 Hollingsworth Ln/prvt					ACCT 1- 4- 7	BILL 244
208.054-1-6	210 1 Family Res - WTRFNT		2020 St Lawrence Co			72,400	599.99
Kavanagh Tina L	Tupper Lake 162001	22,400	Town of Piercefield			72,400	54.12
PO Box 202	On Racquette	72,400	Highway			72,400	100.58
Piercefield, NY 12973-0202	River		Chargebacks			72,400	16.34
	ACRES 1.50		FD031 Piercefield Fire Pro		TO M	72,400	27.80
	EAST-0436769 NRTH-1542946		WD014 Prcfd Water Dist		UN	1.00	170.85
	DEED BOOK 2002 PG-11716						
	FULL MARKET VALUE	72,400					
TOTAL TAX ---							969.68**
							DATE #1 01/31/20
							AMT DUE 969.68
***** 208.000-2-30 *****							
	139 Racquette Flow Dr						BILL 245
208.000-2-30	240 Rural res		2020 St Lawrence Co			140,000	1,160.19
Keenan Thomas	Tupper Lake 162001	38,200	Town of Piercefield			140,000	104.66
Keenan Janette	Lot 30 Also See 32M/745	140,000	Highway			140,000	194.49
3740 Stalker Rd	No Frontage		Chargebacks			140,000	31.61
Macedon, NY 14502	ACRES 16.18		FD031 Piercefield Fire Pro		TO M	140,000	53.75
	EAST-0444922 NRTH-1543913						
	DEED BOOK 1022 PG-00284						
	FULL MARKET VALUE	140,000					
TOTAL TAX ---							1,544.70**
							DATE #1 01/31/20
							AMT DUE 1,544.70
***** 218.004-4-23.1 *****							
	29 Mt Arab Rd					ACCT 1- 18- 1	BILL 246
218.004-4-23.1	210 1 Family Res - WTRFNT		2020 St Lawrence Co			273,200	2,264.03
Keller Minnie E (Trust)	Tupper Lake 162001	145,600	Town of Piercefield			273,200	204.23
3904 Fawn Ct	Parcel 41	273,200	Highway			273,200	379.52
Shrub Oak, NY 10588	T M S-21 B-1 L-44		Chargebacks			273,200	61.68
	FRNT 320.00 DPTH		FD031 Piercefield Fire Pro		TO M	273,200	104.90
	ACRES 3.40						
	EAST-0430495 NRTH-1525509						
	DEED BOOK 2001 PG-7651						
	FULL MARKET VALUE	273,200					
TOTAL TAX ---							3,014.36**
							DATE #1 01/31/20

AMT DUE 3,014.36

STATE OF NEW YORK
 COUNTY - St Lawrence
 TOWN - Piercefield
 SWIS - 406800

2020 TOWN TAX ROLL
 TAXABLE SECTION OF THE ROLL - 1
 OWNERS NAME SEQUENCE
 UNIFORM PERCENT OF VALUE IS 100.00

PAGE 97
 VALUATION DATE-JUL 01, 2018
 TAXABLE STATUS DATE-MAR 01, 2019

TAX MAP PARCEL NUMBER	PROPERTY LOCATION & CLASS	ASSESSMENT	EXEMPTION CODE	COUNTY	TOWN	TAX AMOUNT
CURRENT OWNERS NAME	SCHOOL DISTRICT	LAND	TAX DESCRIPTION	TAXABLE VALUE		
CURRENT OWNERS ADDRESS	PARCEL SIZE/GRID COORD	TOTAL	SPECIAL DISTRICTS			
***** 219.000-1-8 *****						
219.000-1-8	7 Gull Pond Rd			219.000-1-8	ACCT 1- 31- 7	BILL 247
Kelson Ronald	210 1 Family Res - WTRFNT		2020 St Lawrence Co	429,800		3,561.79
Kelson Paula	Tupper Lake 162001	313,800	Town of Piercefield	429,800		321.30
109 Dogwood Ln	S-28 B-1 L-7	429,800	Highway	429,800		597.07
newburgh, NY 12550-2017	Also See 33/220 8/89		Chargebacks	429,800		97.03
	Restriction 2000/1820		FD031 Piercefield Fire Pro	429,800	TO M	165.02
	ACRES 6.60					
	EAST-0447639 NRTH-1535272					
	DEED BOOK 905 PG-00679					
	FULL MARKET VALUE	429,800				
TOTAL TAX ---						4,742.21**
						DATE #1 01/31/20
						AMT DUE 4,742.21
***** 219.000-1-7 *****						
219.000-1-7	6 Gull Pond Rd			219.000-1-7	ACCT 1- 18- 5	BILL 248
Kempton Thomas J III	210 1 Family Res - WTRFNT		2020 St Lawrence Co	501,100		4,152.66
Irrevocable Trust	Tupper Lake 162001	314,900	Town of Piercefield	501,100		374.60
102 Shale Dr	S-28 B-1 L-6	501,100	Highway	501,100		696.12
Middletown, NY 10940	Also See 33/220 8/89		Chargebacks	501,100		113.12
	Restriction 2000/1820		FD031 Piercefield Fire Pro	501,100	TO M	192.40
	ACRES 6.30					
	EAST-0447335 NRTH-1535243					
	DEED BOOK 2012 PG-18967					
	FULL MARKET VALUE	501,100				
TOTAL TAX ---						5,528.90**
						DATE #1 01/31/20
						AMT DUE 5,528.90
***** 208.000-2-18 *****						
208.000-2-18	154 Racquette Flow Dr			208.000-2-18		BILL 249
Kennedy Joseph M	210 1 Family Res - WTRFNT		2020 St Lawrence Co	329,700		2,732.25
Kennedy Susan L	Tupper Lake 162001	87,200	Town of Piercefield	329,700		246.47
PO Box 170	1055/994 Easement	329,700	Highway	329,700		458.01
Piercefield, NY 12973	Lot 18 205'Wf		Chargebacks	329,700		74.43
	FRNT 205.00 DPTH		FD031 Piercefield Fire Pro	329,700	TO M	126.59
	ACRES 6.10					
	EAST-0445418 NRTH-1542596					
	DEED BOOK 1051 PG-00732					
	FULL MARKET VALUE	329,700				
TOTAL TAX ---						3,637.75**
						DATE #1 01/31/20
						AMT DUE 3,637.75

STATE OF NEW YORK
 COUNTY - St Lawrence
 TOWN - Piercefield
 SWIS - 406800

2 0 2 0 T O W N T A X R O L L
 T A X A B L E SECTION OF THE ROLL - 1
 OWNERS NAME SEQUENCE
 UNIFORM PERCENT OF VALUE IS 100.00

PAGE 98
 VALUATION DATE-JUL 01, 2018
 TAXABLE STATUS DATE-MAR 01, 2019

TAX MAP PARCEL NUMBER	PROPERTY LOCATION & CLASS	ASSESSMENT	EXEMPTION CODE-----	COUNTY-----	TOWN-----	
CURRENT OWNERS NAME	SCHOOL DISTRICT	LAND	TAX DESCRIPTION	TAXABLE VALUE		TAX AMOUNT
CURRENT OWNERS ADDRESS	PARCEL SIZE/GRID COORD	TOTAL	SPECIAL DISTRICTS			
***** 208.055-2-7 *****						
	36 Waller St			ACCT 1-	32-14	BILL 250
208.055-2-7	210 1 Family Res		2020 St Lawrence Co	73,600		609.93
Kennedy Walter	Tupper Lake 162001	6,900	Town of Piercefield	73,600		55.02
Kennedy Michelle	S-27 B-2 L-6&7	73,600	Highway	73,600		102.24
36 Waller St	78x84x3x95x91x88x20x90		Chargebacks	73,600		16.62
Piercefield, NY 12973	FRNT 78.00 DPTH 177.50		FD031 Piercefield Fire Pro	73,600 TO M		28.26
	BANK8888830		LT024 Piercefield Light	73,600 TO M		18.22
	EAST-0438880 NRTH-1541958		WD014 Prcfd Water Dist	1.00 UN		170.85
	DEED BOOK 2017 PG-5947					
	FULL MARKET VALUE	73,600				
			TOTAL TAX ---			1,001.14**
				DATE #1		01/31/20
				AMT DUE		1,001.14
***** 229.000-2-12.2 *****						
	374 SH 421					BILL 251
229.000-2-12.2	210 1 Family Res		2020 St Lawrence Co	52,600		435.90
Kennedy William L	Tupper Lake 162001	28,100	Town of Piercefield	52,600		39.32
349 Concord Dr	Plotted 12/2015	52,600	Highway	52,600		73.07
Port St. Lucie, FL 34983	Drake & Allot survey 5/19		Chargebacks	52,600		11.87
	FRNT 2519.00 DPTH		FD031 Piercefield Fire Pro	52,600 TO M		20.20
	ACRES 89.50					
	EAST-0441208 NRTH-1509439					
	DEED BOOK 1099 PG-576					
	FULL MARKET VALUE	52,600				
			TOTAL TAX ---			580.36**
				DATE #1		01/31/20
				AMT DUE		580.36
***** 183.000-1-1 *****						
	Off SH 3			ACCT 1-	18- 7	BILL 252
183.000-1-1	910 Priv forest		Forest 480 47460	1050,578	1050,578	
Kildare Club	Tupper Lake 162001	1601,600	2020 St Lawrence Co	556,722		4,613.60
% Robert E Friedman	480A 4559.80 AC Eligible	1607,300	Town of Piercefield	556,722		416.18
575 Madison Ave Frnt B	Certification #- 40-93		Highway	556,722		773.39
New York, NY 10022	ACRES 5442.50		Chargebacks	556,722		125.68
	EAST-0437961 NRTH-1577024		FD031 Piercefield Fire Pro	1607,300 TO M		617.13
MAY BE SUBJECT TO PAYMENT	DEED BOOK 2015 PG-17454					
UNDER RPTL480A UNTIL 2028	FULL MARKET VALUE	1607,300				
			TOTAL TAX ---			6,545.98**
				DATE #1		01/31/20
				AMT DUE		6,545.98

STATE OF NEW YORK
 COUNTY - St Lawrence
 TOWN - Piercefield
 SWIS - 406800

2 0 2 0 T O W N T A X R O L L
 T A X A B L E SECTION OF THE ROLL - 1
 OWNERS NAME SEQUENCE
 UNIFORM PERCENT OF VALUE IS 100.00

PAGE 99
 VALUATION DATE-JUL 01, 2018
 TAXABLE STATUS DATE-MAR 01, 2019

TAX MAP PARCEL NUMBER	PROPERTY LOCATION & CLASS	ASSESSMENT	EXEMPTION CODE	COUNTY	TOWN	TAXABLE VALUE	TAX AMOUNT
CURRENT OWNERS NAME	SCHOOL DISTRICT	LAND	TAX DESCRIPTION				
CURRENT OWNERS ADDRESS	PARCEL SIZE/GRID COORD	TOTAL	SPECIAL DISTRICTS				

229.000-3-11	324 SH 421			229.000-3-11		ACCT 1-46-15.111	BILL 253
Kindler Peter A	210 1 Family Res - WTRFNT		2020 St Lawrence Co			770,000	6,381.06
Kindler Hela A	Tupper Lake 162001	533,000	Town of Piercefield			770,000	575.62
1150 Park Ave	Lot 11 Paradise Bay Estat	770,000	Highway			770,000	1,069.67
New York, NY 10128-1244	Plot revised 12/2015		Chargebacks			770,000	173.83
	3.85A(S) 465'WF		FD031 Piercefield Fire Pro		TO M	770,000	295.64
	FRNT 465.00 DPTH						
	ACRES 3.85						
	EAST-0442289 NRTH-1507798						
	DEED BOOK 1015 PG-00619						
	FULL MARKET VALUE	770,000					
			TOTAL TAX ---				8,495.82**
					DATE #1		01/31/20
					AMT DUE		8,495.82

218.004-1-13.1	40 Eagle Crag Lk			218.004-1-13.1		ACCT 1- 18- 8	BILL 254
Klein Family Irrevocable Trust	260 Seasonal res - WTRFNT		2020 St Lawrence Co			159,600	1,322.62
4805 Avenue O	Tupper Lake 162001	116,900	Town of Piercefield			159,600	119.31
Brooklyn, NY 11234	Lot 52-53-54 Butts Sub'd	159,600	Highway			159,600	221.71
	150'wf On Eagle Craig Lk		Chargebacks			159,600	36.03
	FRNT 150.00 DPTH		FD031 Piercefield Fire Pro		TO M	159,600	61.28
	ACRES 1.20						
	EAST-0427245 NRTH-1524677						
	DEED BOOK 2015 PG-1940						
	FULL MARKET VALUE	159,600					
			TOTAL TAX ---				1,760.95**
					DATE #1		01/31/20
					AMT DUE		1,760.95

218.083-1-3	Forest Rd/prvt			218.083-1-3		ACCT 1- 31-13	BILL 255
Klein Patricia Marie	312 Vac w/imprv		2020 St Lawrence Co			4,500	37.29
2211 Bragg St Apt 6G	Tupper Lake 162001	1,700	Town of Piercefield			4,500	3.36
Brooklyn, NY 11229-5460	Great Lot 47	4,500	Highway			4,500	6.25
	Birchwood		Chargebacks			4,500	1.02
	Garage Lot 88		FD031 Piercefield Fire Pro		TO M	4,500	1.73
	FRNT 25.00 DPTH 160.00						
	EAST-0428857 NRTH-1520985						
	DEED BOOK 1085 PG-288						
	FULL MARKET VALUE	4,500					
			TOTAL TAX ---				49.65**
					DATE #1		01/31/20
					AMT DUE		49.65

STATE OF NEW YORK
 COUNTY - St Lawrence
 TOWN - Piercefield
 SWIS - 406800

2 0 2 0 T O W N T A X R O L L
 T A X A B L E SECTION OF THE ROLL - 1
 OWNERS NAME SEQUENCE
 UNIFORM PERCENT OF VALUE IS 100.00

PAGE 100
 VALUATION DATE-JUL 01, 2018
 TAXABLE STATUS DATE-MAR 01, 2019

TAX MAP PARCEL NUMBER	PROPERTY LOCATION & CLASS	ASSESSMENT	EXEMPTION CODE	COUNTY	TOWN	TAXABLE VALUE	TAX AMOUNT
CURRENT OWNERS NAME	SCHOOL DISTRICT	LAND	TAX DESCRIPTION				
CURRENT OWNERS ADDRESS	PARCEL SIZE/GRID COORD	TOTAL	SPECIAL DISTRICTS				
***** 195.000-6-6 *****							
	Off SH 3					ACCT 1- 6-15	BILL 256
195.000-6-6	314 Rural vac<10		2020 St Lawrence Co			4,700	38.95
Knez Mark E	Tupper Lake 162001	4,700	Town of Piercefield			4,700	3.51
851 Receski Rd	Carbary Gale	4,700	Highway			4,700	6.53
Indiana, PA 15701-7151	Carbary Carbary		Chargebacks			4,700	1.06
	.50a		FD031 Piercefield Fire Pro			4,700 TO M	1.80
	FRNT 148.00 DPTH 148.00						
	EAST-0422154 NRTH-1558477						
	DEED BOOK 2004 PG-1174						
	FULL MARKET VALUE	4,700					
TOTAL TAX ---							51.85**
							DATE #1 01/31/20
							AMT DUE 51.85
***** 195.001-2-2 *****							
	9613 SH 3					ACCT 1- 40-15	BILL 257
195.001-2-2	260 Seasonal res		2020 St Lawrence Co			17,700	146.68
Knight Gudrun	Tupper Lake 162001	7,200	Town of Piercefield			17,700	13.23
647 Glen Mary Dr	Plotted 6/2011	17,700	Highway			17,700	24.59
Owego, NY 13827-2641	FRNT 75.00 DPTH 300.00		Chargebacks			17,700	4.00
	EAST-0413883 NRTH-1562324		FD031 Piercefield Fire Pro			17,700 TO M	6.80
	DEED BOOK 2007 PG-14153						
	FULL MARKET VALUE	17,700					
TOTAL TAX ---							195.30**
							DATE #1 01/31/20
							AMT DUE 195.30
***** 196.000-1-4./1 *****							
	Off SH 3					ACCT 1- 30-11	BILL 258
196.000-1-4./1	260 Seasonal res		2020 St Lawrence Co			10,500	87.01
Kohan Michael	Tupper Lake 162001	0	Town of Piercefield			10,500	7.85
39 State Route 3	Lot 11 Camp # 3	10,500	Highway			10,500	14.59
Tupper Lake, NY 12986	S-11 B-1 L-2 Ny-1013-S1		Chargebacks			10,500	2.37
	also see 2008/6767		FD031 Piercefield Fire Pro			10,500 TO M	4.03
	ACRES 0.01						
	EAST-0436900 NRTH-1554610						
	DEED BOOK 2008 PG-6766						
	FULL MARKET VALUE	10,500					
TOTAL TAX ---							115.85**
							DATE #1 01/31/20
							AMT DUE 115.85

STATE OF NEW YORK
 COUNTY - St Lawrence
 TOWN - Piercefield
 SWIS - 406800

2 0 2 0 T O W N T A X R O L L
 T A X A B L E SECTION OF THE ROLL - 1
 OWNERS NAME SEQUENCE
 UNIFORM PERCENT OF VALUE IS 100.00

PAGE 101
 VALUATION DATE-JUL 01, 2018
 TAXABLE STATUS DATE-MAR 01, 2019

TAX MAP PARCEL NUMBER	PROPERTY LOCATION & CLASS	ASSESSMENT	EXEMPTION CODE-----	COUNTY-----	TOWN-----	TAXABLE VALUE	TAX AMOUNT
CURRENT OWNERS NAME	SCHOOL DISTRICT	LAND	TAX DESCRIPTION				
CURRENT OWNERS ADDRESS	PARCEL SIZE/GRID COORD	TOTAL	SPECIAL DISTRICTS				
*****							219.000-2-9 *****
219.000-2-9	36 County Line Is					ACCT 1- 35-12.3	BILL 259
Kornely Michael W	260 Seasonal res - WTRFNT		2020 St Lawrence Co			308,500	2,556.57
Kornely Suzanne M	Tupper Lake 162001	233,500	Town of Piercefield			308,500	230.62
65 Blandford Rd	F.p.simmons Lots	308,500	Highway			308,500	428.56
Granville, MA 01034-9736	Lot # 9		Chargebacks			308,500	69.64
	Easement 1046/460		FD031 Piercefield Fire Pro		TO M	308,500	118.45
	FRNT 350.00 DPTH 502.00						
	ACRES 3.89						
	EAST-0447725 NRTH-1520558						
	DEED BOOK 1034 PG-00484						
	FULL MARKET VALUE	308,500					
			TOTAL TAX ---				3,403.84**
					DATE #1		01/31/20
					AMT DUE		3,403.84
*****							218.004-5-8 *****
218.004-5-8	57 Eagle Crag Lk					ACCT 1- 18-14	BILL 260
Kranz Joanne (Trustee)	260 Seasonal res - WTRFNT		2020 St Lawrence Co			170,000	1,408.80
7 Surrey Rd	Tupper Lake 162001	93,700	Town of Piercefield			170,000	127.09
Massapequa, NY 11758	Lot 77-78 Butts	170,000	Highway			170,000	236.16
	Div 3		Chargebacks			170,000	38.38
	FRNT 100.00 DPTH 355.00		FD031 Piercefield Fire Pro		TO M	170,000	65.27
	EAST-0426490 NRTH-1521476						
	DEED BOOK 2007 PG-18367						
	FULL MARKET VALUE	170,000					
			TOTAL TAX ---				1,875.70**
					DATE #1		01/31/20
					AMT DUE		1,875.70
*****							208.055-2-8 *****
208.055-2-8	38 Waller St					ACCT 1- 22-15	BILL 261
Kucipak Jennifer J	210 1 Family Res		2020 St Lawrence Co			38,900	322.37
30 Amherst Rd	Tupper Lake 162001	3,200	Town of Piercefield			38,900	29.08
Massena, NY 13662-2531	S-27 B-2 L-5	38,900	Highway			38,900	54.04
	FRNT 35.00 DPTH 109.00		Chargebacks			38,900	8.78
	BANK8888869		FD031 Piercefield Fire Pro		TO M	38,900	14.94
	EAST-0438927 NRTH-1541941		LT024 Piercefield Light		TO M	38,900	9.63
	DEED BOOK 2010 PG-19202		WD014 Prcfd Water Dist		UN	1.00	170.85
	FULL MARKET VALUE	38,900					
			TOTAL TAX ---				609.69**
					DATE #1		01/31/20
					AMT DUE		609.69
*****							*****

STATE OF NEW YORK
 COUNTY - St Lawrence
 TOWN - Piercefield
 SWIS - 406800

2020 TOWN TAX ROLL
 TAXABLE SECTION OF THE ROLL - 1
 NAME SECTION - K
 UNIFORM PERCENT OF VALUE IS 100.00

PAGE 102
 VALUATION DATE-JUL 01, 2018
 TAXABLE STATUS DATE-MAR 01, 2019
 RPS155/V04/L015
 CURRENT DATE 12/18/2019

*** SPECIAL DISTRICT SUMMARY ***

CODE	DISTRICT NAME	TOTAL PARCELS	EXTENSION TYPE	EXTENSION VALUE	AD VALOREM VALUE	EXEMPT AMOUNT	TAXABLE VALUE	TOTAL TAX
FD031	Piercefield Fi	22	TOTAL M		5302,200		5302,200	2,035.80
LT024	Piercefield Li	2	TOTAL M		112,500		112,500	27.85
WD014	Prcfd Water Di	4	UNITS	3.00			3.00	512.55

*** SCHOOL DISTRICT SUMMARY ***

CODE	DISTRICT NAME	TOTAL PARCELS	ASSESSED LAND	ASSESSED TOTAL	EXEMPT AMOUNT	TOTAL TAXABLE
					-----	-----
					STAR AMOUNT	STAR TAXABLE
	Tupper Lake	22	3783,500	5302,200	1050,578	4,251,622
162001					30,000	4,221,622
	S U B - T O T A L	22	3783,500	5302,200	1050,578	4,251,622
	S U B - T O T A L (CONT)				30,000	4,221,622
	T O T A L	22	3783,500	5302,200	1050,578	4,251,622
	T O T A L (CONT)				30,000	4,221,622

*** SYSTEM CODES SUMMARY ***

NO SYSTEM EXEMPTIONS AT THIS LEVEL

*** EXEMPTION SUMMARY ***

CODE	DESCRIPTION	TOTAL PARCELS	COUNTY	TOWN
47460	Forest 480	1	1050,578	1050,578
	T O T A L	1	1050,578	1050,578

STATE OF NEW YORK
 COUNTY - St Lawrence
 TOWN - Piercefield
 SWIS - 406800

2020 TOWN TAX ROLL
 TAXABLE SECTION OF THE ROLL - 1
 NAME SECTION - K
 UNIFORM PERCENT OF VALUE IS 100.00

PAGE 103
 VALUATION DATE-JUL 01, 2018
 TAXABLE STATUS DATE-MAR 01, 2019
 RPS155/V04/L015
 CURRENT DATE 12/18/2019

*** GRAND TOTALS ***

ROLL SEC	DESCRIPTION	TOTAL PARCELS	ASSESSED LAND	ASSESSED TOTAL	EXEMPT AMOUNT ----- STAR AMOUNT	TOTAL TAXABLE ----- STAR TAXABLE	TOTAL TAX
	2020 St Lawrence C		3783,500	5302,200	1,050,578	4,251,622	35,233.55
	Town of Piercefiel		3783,500	5302,200	1,050,578	4,251,622	3,178.32
	Highway		3783,500	5302,200	1,050,578	4,251,622	5,906.26
	Chargebacks		3783,500	5302,200	1,050,578	4,251,622	959.81
	SPEC DIST TAXES						2,576.20
1	TAXABLE	22					47,854.14

STATE OF NEW YORK
 COUNTY - St Lawrence
 TOWN - Piercefield
 SWIS - 406800

2 0 2 0 T O W N T A X R O L L
 T A X A B L E SECTION OF THE ROLL - 1
 OWNERS NAME SEQUENCE
 UNIFORM PERCENT OF VALUE IS 100.00

PAGE 104
 VALUATION DATE-JUL 01, 2018
 TAXABLE STATUS DATE-MAR 01, 2019

TAX MAP PARCEL NUMBER	PROPERTY LOCATION & CLASS	ASSESSMENT	EXEMPTION CODE-----	COUNTY-----	TOWN-----	
CURRENT OWNERS NAME	SCHOOL DISTRICT	LAND	TAX DESCRIPTION	TAXABLE VALUE		TAX AMOUNT
CURRENT OWNERS ADDRESS	PARCEL SIZE/GRID COORD	TOTAL	SPECIAL DISTRICTS			
***** 195.000-6-3 *****						
	9956 SH 3			ACCT 1- 38- 3		BILL 262
195.000-6-3	210 1 Family Res		2020 St Lawrence Co	32,500		269.33
Lalonde Amy E	Tupper Lake 162001	10,200	Town of Piercefield	32,500		24.30
9926 State Route 3	State Rd Carbarry	32,500	Highway	32,500		45.15
Tupper Lake, NY 12986	Carbray Streicker		Chargebacks	32,500		7.34
	ACRES 1.00		FD031 Piercefield Fire Pro	32,500 TO M		12.48
	EAST-0421273 NRTH-1560646					
	DEED BOOK 2016 PG-6946					
	FULL MARKET VALUE	32,500				
			TOTAL TAX ---			358.60**
				DATE #1		01/31/20
				AMT DUE		358.60
***** 195.000-6-4 *****						
	9922,9926 SH 3			ACCT 1- 36-13		BILL 263
195.000-6-4	240 Rural res		2020 St Lawrence Co	129,500		1,073.18
LaLonde Amy E	Tupper Lake 162001	33,200	Town of Piercefield	129,500		96.81
9926 State Route 3	S-17 B-1 L-2	129,500	Highway	129,500		179.90
Tupper Lake, NY 12986-8008	1064/1018 Easement		Chargebacks	129,500		29.23
	ACRES 68.50		FD031 Piercefield Fire Pro	129,500 TO M		49.72
	EAST-0420777 NRTH-1559749					
	DEED BOOK 2010 PG-5800					
	FULL MARKET VALUE	129,500				
			TOTAL TAX ---			1,428.84**
				DATE #1		01/31/20
				AMT DUE		1,428.84
***** 196.000-1-6./4 *****						
	Near Raquette River					BILL 264
196.000-1-6./4	260 Seasonal res		2020 St Lawrence Co	8,400		69.61
LaMere Chris	Tupper Lake 162001	0	Town of Piercefield	8,400		6.28
60 Mitchell Ln	Chris LaMere Camp	8,400	Highway	8,400		11.67
Tupper Lake, NY 12986	ACRES 0.01		Chargebacks	8,400		1.90
	FULL MARKET VALUE	8,400	FD031 Piercefield Fire Pro	8,400 TO M		3.23
			TOTAL TAX ---			92.69**
				DATE #1		01/31/20
				AMT DUE		92.69
***** 218.004-5-29.1 *****						
	68 Eagle Crag Lk			ACCT 1- 12- 4		BILL 265
218.004-5-29.1	260 Seasonal res - WTRFNT		2020 St Lawrence Co	289,000		2,394.97
Lane Patrick J	Tupper Lake 162001	141,100	Town of Piercefield	289,000		216.04
215 Germans Hill Rd	Grt Lt 38 Lts 130-131-	289,000	Highway	289,000		401.47
Freehold, NY 12431	132-133 Butts Div 3		Chargebacks	289,000		65.24
	FRNT 310.00 DPTH		School Relevy			4,597.22
	ACRES 1.70		FD031 Piercefield Fire Pro	289,000 TO M		110.96
	EAST-0428370 NRTH-1520714					
	DEED BOOK 2011 PG-17126					
	FULL MARKET VALUE	289,000				
			TOTAL TAX ---			7,785.90**
				DATE #1		01/31/20
				AMT DUE		7,785.90

STATE OF NEW YORK
 COUNTY - St Lawrence
 TOWN - Piercefield
 SWIS - 406800

2 0 2 0 T O W N T A X R O L L
 T A X A B L E SECTION OF THE ROLL - 1
 OWNERS NAME SEQUENCE
 UNIFORM PERCENT OF VALUE IS 100.00

PAGE 105
 VALUATION DATE-JUL 01, 2018
 TAXABLE STATUS DATE-MAR 01, 2019

TAX MAP PARCEL NUMBER	PROPERTY LOCATION & CLASS	ASSESSMENT	EXEMPTION CODE	COUNTY	TOWN	TAX AMOUNT
CURRENT OWNERS NAME	SCHOOL DISTRICT	LAND	TAX DESCRIPTION	TAXABLE VALUE		
CURRENT OWNERS ADDRESS	PARCEL SIZE/GRID COORD	TOTAL	SPECIAL DISTRICTS			
***** 195.001-2-9 *****						
195.001-2-9	9669 SH 3			ACCT 1-	2-12	BILL 266
Laplante Phillip	260 Seasonal res		2020 St Lawrence Co	18,500		153.31
PO Box 15	Tupper Lake 162001	8,700	Town of Piercefield	18,500		13.83
Childwold, NY 12922	Plotted 6/2011	18,500	Highway	18,500		25.70
	132x330		Chargebacks	18,500		4.18
	FRNT 132.00 DPTH 330.00		FD031 Piercefield Fire Pro	18,500	TO M	7.10
	ACRES 1.00					
	EAST-0415219 NRTH-1562499					
	DEED BOOK 1084 PG-37					
	FULL MARKET VALUE	18,500				
TOTAL TAX ---						204.12**
DATE #1						01/31/20
AMT DUE						204.12
***** 208.055-1-13 *****						
208.055-1-13	4 Dewey Ave			ACCT 1-	35- 5	BILL 267
Laquay Ethan	270 Mfg housing		2020 St Lawrence Co	31,700		262.70
Laquay Brooke	Tupper Lake 162001	6,500	Town of Piercefield	31,700		23.70
PO Box 126	S-27 B-3 L-3	31,700	Highway	31,700		44.04
Piercefield, NY 12973-0126	FRNT 220.00 DPTH 89.00		Chargebacks	31,700		7.16
	EAST-0439080 NRTH-1542295		FD031 Piercefield Fire Pro	31,700	TO M	12.17
	DEED BOOK 2017 PG-16839		LT024 Piercefield Light	31,700	TO M	7.85
	FULL MARKET VALUE	31,700	WD014 Prcfd Water Dist	1.00	UN	170.85
TOTAL TAX ---						528.47**
DATE #1						01/31/20
AMT DUE						528.47
***** 208.054-1-14.1 *****						
208.054-1-14.1	346 Main St			ACCT 1-	20-10	BILL 268
Laramie Ronald F	210 1 Family Res		2020 St Lawrence Co	93,900		778.16
PO Box 190	Tupper Lake 162001	13,300	Town of Piercefield	93,900		70.20
Piercefield, NY 12973-0190	Lot 18 Thru 23	93,900	Highway	93,900		130.44
	S-27 B-1 L-16		Chargebacks	93,900		21.20
	ACRES 1.90		FD031 Piercefield Fire Pro	93,900	TO M	36.05
	EAST-0437739 NRTH-1542202		LT024 Piercefield Light	93,900	TO M	23.24
	DEED BOOK 2014 PG-12700		WD014 Prcfd Water Dist	1.00	UN	170.85
	FULL MARKET VALUE	93,900				
TOTAL TAX ---						1,230.14**
DATE #1						01/31/20
AMT DUE						1,230.14

STATE OF NEW YORK
 COUNTY - St Lawrence
 TOWN - Piercefield
 SWIS - 406800

2 0 2 0 T O W N T A X R O L L
 T A X A B L E SECTION OF THE ROLL - 1
 OWNERS NAME SEQUENCE
 UNIFORM PERCENT OF VALUE IS 100.00

PAGE 106
 VALUATION DATE-JUL 01, 2018
 TAXABLE STATUS DATE-MAR 01, 2019

TAX MAP PARCEL NUMBER	PROPERTY LOCATION & CLASS	ASSESSMENT	EXEMPTION CODE	COUNTY	TOWN	TAXABLE VALUE	TAX AMOUNT
CURRENT OWNERS NAME	SCHOOL DISTRICT	LAND	TAX DESCRIPTION				
CURRENT OWNERS ADDRESS	PARCEL SIZE/GRID COORD	TOTAL	SPECIAL DISTRICTS				
***** 208.054-1-17 *****							
208.054-1-17	Waller St					ACCT 1- 11-10	BILL 269
Larose Shane L	311 Res vac land		2020 St Lawrence Co			1,000	8.29
PO Box 141	Tupper Lake 162001	1,000	Town of Piercefield			1,000	0.75
Piercefield, NY 12973	S-27 B-1 L-9	1,000	Highway			1,000	1.39
	FRNT 30.00 DPTH 35.00		Chargebacks			1,000	0.23
	EAST-0438026 NRTH-1542012		School Relevy				15.90
	DEED BOOK 1059 PG-138		FD031 Piercefield Fire Pro		TO M	1,000	.38
	FULL MARKET VALUE	1,000	LT024 Piercefield Light		TO M	1,000	.25
			WD014 Prcfd Water Dist		UN	1.00	170.85
			TOTAL TAX ---				198.04**
					DATE #1		01/31/20
					AMT DUE		198.04
***** 208.054-1-34 *****							
208.054-1-34	2 Waller St					ACCT 1- 7- 6	BILL 270
Larose Shane L	311 Res vac land		2020 St Lawrence Co			8,500	70.44
Larose Bonnie S	Tupper Lake 162001	8,500	Town of Piercefield			8,500	6.35
PO Box 141	S-21 B-1 L-10	8,500	Highway			8,500	11.81
Piercefield, NY 12973	86'RFX110'X104'X115'		Chargebacks			8,500	1.92
	FRNT 86.00 DPTH		School Relevy				135.22
	ACRES 0.24		FD031 Piercefield Fire Pro		TO M	8,500	3.26
	EAST-0437955 NRTH-1541965		LT024 Piercefield Light		TO M	8,500	2.10
	DEED BOOK 1998 PG-16357		WD014 Prcfd Water Dist		UN	1.00	170.85
	FULL MARKET VALUE	8,500	TOTAL TAX ---				401.95**
					DATE #1		01/31/20
					AMT DUE		401.95
***** 208.055-2-1 *****							
208.055-2-1	19 Wood Ave					ACCT 1- 26- 2	BILL 271
Larose Shane L	210 1 Family Res		2020 St Lawrence Co			63,800	528.72
PO Box 141	Tupper Lake 162001	6,000	Town of Piercefield			63,800	47.69
Piercefield, NY 12973	S-27 B-1 L-7&8	63,800	Highway			63,800	88.63
	107rfx80x75x30x31x44rf		Chargebacks			63,800	14.40
	FRNT 107.00 DPTH		School Relevy				596.10
	ACRES 0.17		FD031 Piercefield Fire Pro		TO M	63,800	24.50
	EAST-0438046 NRTH-1541960		LT024 Piercefield Light		TO M	63,800	15.79
	DEED BOOK 1059 PG-138		WD014 Prcfd Water Dist		UN	1.00	170.85
	FULL MARKET VALUE	63,800	TOTAL TAX ---				1,486.68**
					DATE #1		01/31/20
					AMT DUE		1,486.68

STATE OF NEW YORK
 COUNTY - St Lawrence
 TOWN - Piercefield
 SWIS - 406800

2 0 2 0 T O W N T A X R O L L
 T A X A B L E SECTION OF THE ROLL - 1
 OWNERS NAME SEQUENCE
 UNIFORM PERCENT OF VALUE IS 100.00

PAGE 107
 VALUATION DATE-JUL 01, 2018
 TAXABLE STATUS DATE-MAR 01, 2019

TAX MAP PARCEL NUMBER	PROPERTY LOCATION & CLASS	ASSESSMENT	EXEMPTION CODE	COUNTY	TOWN	TAX AMOUNT
CURRENT OWNERS NAME	SCHOOL DISTRICT	LAND	TAX DESCRIPTION			
CURRENT OWNERS ADDRESS	PARCEL SIZE/GRID COORD	TOTAL	SPECIAL DISTRICTS			
***** 208.000-2-20 *****						
208.000-2-20	184 Racquette Flow Dr					BILL 272
Laskin Jon	210 1 Family Res - WTRFNT		2020 St Lawrence Co	330,000		2,734.74
% Karen Hirsch	Tupper Lake 162001	179,500	Town of Piercefield	330,000		246.69
172 Bennett St	see 2005/20314	330,000	Highway	330,000		458.43
Oceanside, NY 11572	Lot 20A 425'Wf		Chargebacks	330,000		74.50
	FRNT 425.00 DPTH		FD031 Piercefield Fire Pro	330,000	TO M	126.70
	ACRES 11.40					
	EAST-0445884 NRTH-1542401					
	DEED BOOK 2003 PG-8668					
	FULL MARKET VALUE	330,000				
TOTAL TAX ---						3,641.06**
						DATE #1 01/31/20
						AMT DUE 3,641.06
***** 195.001-1-14 *****						
195.001-1-14	32 Stove Pipe Aly					BILL 273
Lasseter Robert	311 Res vac land		2020 St Lawrence Co	15,000		124.31
Lasseter Tracy	Tupper Lake 162001	15,000	Town of Piercefield	15,000		11.21
8040 Wallace Rd	Plotted 6/2011	15,000	Highway	15,000		20.84
Ft Worth, TX 76135	ACRES 2.00		Chargebacks	15,000		3.39
	EAST-0410706 NRTH-1560621		FD031 Piercefield Fire Pro	15,000	TO M	5.76
	DEED BOOK 2002 PG-21397					
	FULL MARKET VALUE	15,000				
TOTAL TAX ---						165.51**
						DATE #1 01/31/20
						AMT DUE 165.51
***** 208.055-2-3 *****						
208.055-2-3	10 Waller St					BILL 274
Lavassaur Wayne	210 1 Family Res		2020 St Lawrence Co	66,000		546.95
Lavassaur Audrey	Tupper Lake 162001	6,800	Town of Piercefield	66,000		49.34
PO Box 227	Tax Map S-2 B-2 L-12	66,000	Highway	66,000		91.69
Piercefield, NY 12973-0227	FRNT 110.00 DPTH 125.00		Chargebacks	66,000		14.90
	EAST-0438295 NRTH-1541961		FD031 Piercefield Fire Pro	66,000	TO M	25.34
	DEED BOOK 827 PG-00498		LT024 Piercefield Light	66,000	TO M	16.34
	FULL MARKET VALUE	66,000	WD014 Prcfd Water Dist	1.00	UN	170.85
TOTAL TAX ---						915.41**
						DATE #1 01/31/20
						AMT DUE 915.41
***** 218.004-6-4 *****						
218.004-6-4	8 Eagle Crag Lk					BILL 275
Lawson Janet L	260 Seasonal res - WTRFNT		2020 St Lawrence Co	164,500		1,363.23
2410 20th St NW Apt 203	Tupper Lake 162001	94,500	Town of Piercefield	164,500		122.97
Washington, DC 20009	Plot revised 2/2016	164,500	Highway	164,500		228.52
	Webb-Wilhelm survey 1999		Chargebacks	164,500		37.14
	100'WFx435x100x388		FD031 Piercefield Fire Pro	164,500	TO M	63.16
	FRNT 100.00 DPTH					
	ACRES 0.87					
	EAST-0428718 NRTH-1522481					
	DEED BOOK 1061 PG-123					
	FULL MARKET VALUE	164,500				
TOTAL TAX ---						1,815.02**
						DATE #1 01/31/20

AMT DUE 1,815.02

STATE OF NEW YORK
 COUNTY - St Lawrence
 TOWN - Piercefield
 SWIS - 406800

2 0 2 0 T O W N T A X R O L L
 T A X A B L E SECTION OF THE ROLL - 1
 OWNERS NAME SEQUENCE
 UNIFORM PERCENT OF VALUE IS 100.00

PAGE 108
 VALUATION DATE-JUL 01, 2018
 TAXABLE STATUS DATE-MAR 01, 2019

TAX MAP PARCEL NUMBER	PROPERTY LOCATION & CLASS	ASSESSMENT	EXEMPTION CODE	COUNTY	TOWN	TAXABLE VALUE	TAX AMOUNT
CURRENT OWNERS NAME	SCHOOL DISTRICT	LAND	TAX DESCRIPTION				
CURRENT OWNERS ADDRESS	PARCEL SIZE/GRID COORD	TOTAL	SPECIAL DISTRICTS				
***** 218.004-6-5.12 *****							
218.004-6-5.12	Eagle Crag Lk						BILL 276
Lawson Janet L	314 Rural vac<10 - WTRFNT		2020 St Lawrence Co			37,800	313.25
2410 20th St NW Apt 203	Tupper Lake 162001	37,800	Town of Piercefield			37,800	28.26
Washington, DC 20009	Plot revised 2/2016	37,800	Highway			37,800	52.51
	Webb-Wilhelm survey 1999		Chargebacks			37,800	8.53
	50'WFx388x50x367		FD031 Piercefield Fire Pro		TO M	37,800	14.51
	FRNT 50.00 DPTH						
	ACRES 0.40						
	EAST-0428720 NRTH-1522417						
	DEED BOOK 1092 PG-17						
	FULL MARKET VALUE	37,800					
						TOTAL TAX ---	417.06**
							DATE #1 01/31/20
							AMT DUE 417.06
***** 218.004-6-40 *****							
218.004-6-40	Eagle Crag Lk						BILL 277
Lawson Janet L	315 Underwtr lnd		2020 St Lawrence Co			13,100	108.56
2410 20th St NW Apt 203	Tupper Lake 162001	13,100	Town of Piercefield			13,100	9.79
Washington, DC 20009	Land Under Water	13,100	Highway			13,100	18.20
	& Loon Island		Chargebacks			13,100	2.96
	ACRES 152.80		FD031 Piercefield Fire Pro		TO M	13,100	5.03
	EAST-0428007 NRTH-1523095						
	DEED BOOK 901 PG-00740						
	FULL MARKET VALUE	13,100					
						TOTAL TAX ---	144.54**
							DATE #1 01/31/20
							AMT DUE 144.54
***** 207.082-1-11.21 *****							
207.082-1-11.21	4 Circle Dr						BILL 278
Lemieux Casey E	210 1 Family Res		2020 St Lawrence Co			162,800	1,349.14
4 Circle Dr	Tupper Lake 162001	10,200	Town of Piercefield			162,800	121.70
Tupper Lake, NY 12986-7905	185rfx35rf	162,800	Highway			162,800	226.16
	FRNT 281.00 DPTH		Chargebacks			162,800	36.75
	ACRES 2.30 BANK8888220		FD031 Piercefield Fire Pro		TO M	162,800	62.51
	EAST-0425331 NRTH-1536247		WD015 Conifer Water Dist		UN	1.00	123.72
	DEED BOOK 2010 PG-4682						
	FULL MARKET VALUE	162,800					
						TOTAL TAX ---	1,919.98**
							DATE #1 01/31/20
							AMT DUE 1,919.98

STATE OF NEW YORK
 COUNTY - St Lawrence
 TOWN - Piercefield
 SWIS - 406800

2 0 2 0 T O W N T A X R O L L
 T A X A B L E SECTION OF THE ROLL - 1
 OWNERS NAME SEQUENCE
 UNIFORM PERCENT OF VALUE IS 100.00

PAGE 109
 VALUATION DATE-JUL 01, 2018
 TAXABLE STATUS DATE-MAR 01, 2019

TAX MAP PARCEL NUMBER	PROPERTY LOCATION & CLASS	ASSESSMENT	EXEMPTION CODE	COUNTY	TOWN	TAXABLE VALUE	TAX AMOUNT
CURRENT OWNERS NAME	SCHOOL DISTRICT	LAND	TAX DESCRIPTION				
CURRENT OWNERS ADDRESS	PARCEL SIZE/GRID COORD	TOTAL	SPECIAL DISTRICTS				
***** 208.055-1-19 *****							
	378 Main St					ACCT 1- 31-14	BILL 279
208.055-1-19	210 1 Family Res		2020 St Lawrence Co			58,700	486.45
Lemieux Joseph E Jr	Tupper Lake 162001	3,900	Town of Piercefield			58,700	43.88
Lemieux Rosemary	S-27 B-3 L-8	58,700	Highway			58,700	81.55
PO Box 91	FRNT 47.00 DPTH 175.00		Chargebacks			58,700	13.25
Piercefield, NY 12973	EAST-0438682 NRTH-1542260		FD031 Piercefield Fire Pro		TO M	58,700	22.54
	DEED BOOK 901 PG-00535		LT024 Piercefield Light		TO M	58,700	14.53
	FULL MARKET VALUE	58,700	WD014 Prcfd Water Dist		UN	1.00	170.85
			TOTAL TAX ---				833.05**
					DATE #1		01/31/20
					AMT DUE		833.05
***** 229.000-3-2.1 *****							
	38 Paradise Point Rd/prvt					ACCT 1-46-15.12	BILL 280
229.000-3-2.1	210 1 Family Res - WTRFNT		2020 St Lawrence Co			971,000	8,046.76
Levy Carol R	Tupper Lake 162001	564,000	Town of Piercefield			971,000	725.88
38 Paradise Point Rd	Lot 2 Paradise Bay Estate	971,000	Highway			971,000	1,348.90
Tupper Lake, NY 12986	Plot revised 12/2015		Chargebacks			971,000	219.21
	3.54A(S) 880'WF		FD031 Piercefield Fire Pro		TO M	971,000	372.82
	FRNT 880.00 DPTH						
	ACRES 3.54						
	EAST-0443125 NRTH-1506727						
	DEED BOOK 1998 PG-14395						
	FULL MARKET VALUE	971,000					
			TOTAL TAX ---				10,713.57**
					DATE #1		01/31/20
					AMT DUE		10,713.57
***** 218.004-4-11.1 *****							
	Mt Arab Lk					ACCT 1- 26- 6	BILL 281
218.004-4-11.1	314 Rural vac<10 - WTRFNT		2020 St Lawrence Co			76,800	636.45
Lewis Bruce	Tupper Lake 162001	76,800	Town of Piercefield			76,800	57.41
Lewis Lorraine C	Lot 55 & 56	76,800	Highway			76,800	106.69
PO Box 231	FRNT 100.00 DPTH		Chargebacks			76,800	17.34
Piercefield, NY 12973	ACRES 1.40		FD031 Piercefield Fire Pro		TO M	76,800	29.49
	EAST-0431094 NRTH-1527241						
	DEED BOOK 2001 PG-7971						
	FULL MARKET VALUE	76,800					
			TOTAL TAX ---				847.38**
					DATE #1		01/31/20
					AMT DUE		847.38

STATE OF NEW YORK
 COUNTY - St Lawrence
 TOWN - Piercefield
 SWIS - 406800

2 0 2 0 T O W N T A X R O L L
 T A X A B L E SECTION OF THE ROLL - 1
 OWNERS NAME SEQUENCE
 UNIFORM PERCENT OF VALUE IS 100.00

PAGE 110
 VALUATION DATE-JUL 01, 2018
 TAXABLE STATUS DATE-MAR 01, 2019

TAX MAP PARCEL NUMBER	PROPERTY LOCATION & CLASS	ASSESSMENT	EXEMPTION CODE-----	COUNTY-----	TOWN-----	
CURRENT OWNERS NAME	SCHOOL DISTRICT	LAND	TAX DESCRIPTION	TAXABLE VALUE		TAX AMOUNT
CURRENT OWNERS ADDRESS	PARCEL SIZE/GRID COORD	TOTAL	SPECIAL DISTRICTS			
***** 218.004-4-10.1 *****						
	24 Mt Arab Rd			ACCT 1- 19- 3		BILL 282
218.004-4-10.1	210 1 Family Res - WTRFNT		VET WAR CS 41125	12,000	0	
Lewis Bruce H	Tupper Lake 162001	93,500	2020 St Lawrence Co	321,600		2,665.13
Lewis Lorraine C	Parcel 7	333,600	Town of Piercefield	333,600		249.39
PO Box 231	S-21 B-1 L-57		Highway	333,600		463.43
Piercefield, NY 12973-0231	FRNT 200.00 DPTH		Chargebacks	333,600		75.31
	ACRES 1.60		FD031 Piercefield Fire Pro	333,600	TO M	128.09
	EAST-0431146 NRTH-1527380					
	DEED BOOK 1003 PG-00802					
	FULL MARKET VALUE	333,600				
			TOTAL TAX ---			3,581.35**
					DATE #1	01/31/20
					AMT DUE	3,581.35
***** 208.000-2-32 *****						
	91 Racquette Flow Dr					BILL 283
208.000-2-32	210 1 Family Res		2020 St Lawrence Co	300,000		2,486.13
Lewis Jack A	Tupper Lake 162001	30,900	Town of Piercefield	300,000		224.27
Lewis Anne Marie	Lot 32 Also See 32M/745	300,000	Highway	300,000		416.75
PO Box 128	No Frontage		Chargebacks	300,000		67.73
Piercefield, NY 12973	ACRES 9.02		FD031 Piercefield Fire Pro	300,000	TO M	115.19
	EAST-0443804 NRTH-1543873					
	DEED BOOK 2000 PG-2793					
	FULL MARKET VALUE	300,000				
			TOTAL TAX ---			3,310.07**
					DATE #1	01/31/20
					AMT DUE	3,310.07
***** 208.000-2-31 *****						
	Racquette Flow Dr					BILL 284
208.000-2-31	314 Rural vac<10		2020 St Lawrence Co	15,000		124.31
Lewis Jack Alan	Tupper Lake 162001	15,000	Town of Piercefield	15,000		11.21
Lewis Anne Marie	Lot 31 Also See 32M/745	15,000	Highway	15,000		20.84
PO Box 128	No Frontage		Chargebacks	15,000		3.39
Piercefield, NY 12973	ACRES 6.82		FD031 Piercefield Fire Pro	15,000	TO M	5.76
	EAST-0444352 NRTH-1543849					
	DEED BOOK 1101 PG-612					
	FULL MARKET VALUE	15,000				
			TOTAL TAX ---			165.51**
					DATE #1	01/31/20
					AMT DUE	165.51

STATE OF NEW YORK
 COUNTY - St Lawrence
 TOWN - Piercefield
 SWIS - 406800

2 0 2 0 T O W N T A X R O L L
 T A X A B L E SECTION OF THE ROLL - 1
 OWNERS NAME SEQUENCE
 UNIFORM PERCENT OF VALUE IS 100.00

PAGE 111
 VALUATION DATE-JUL 01, 2018
 TAXABLE STATUS DATE-MAR 01, 2019

TAX MAP PARCEL NUMBER	PROPERTY LOCATION & CLASS	ASSESSMENT	EXEMPTION CODE	COUNTY	TOWN	TAX AMOUNT
CURRENT OWNERS NAME	SCHOOL DISTRICT	LAND	TAX DESCRIPTION			
CURRENT OWNERS ADDRESS	PARCEL SIZE/GRID COORD	TOTAL	SPECIAL DISTRICTS			
***** 195.001-2-22 *****						
9638 SH 3						BILL 285
195.001-2-22	210 1 Family Res		2020 St Lawrence Co	60,400		500.54
Lewis John S	Tupper Lake 162001	10,500	Town of Piercefield	60,400		45.15
Lewis Kathleen M	Plotted 6/2011	60,400	Highway	60,400		83.91
9138 90th St	252'fr		Chargebacks	60,400		13.64
Woodhaven, NY 11421-3017	ACRES 4.00		FD031 Piercefield Fire Pro	60,400	TO M	23.19
	EAST-0414622 NRTH-1561844					
	DEED BOOK 2009 PG-17607					
	FULL MARKET VALUE	60,400				
TOTAL TAX ---						666.43**
DATE #1						01/31/20
AMT DUE						666.43
***** 195.001-2-24 *****						
SH 3						BILL 286
195.001-2-24	311 Res vac land		2020 St Lawrence Co	6,900		57.18
Lewis Stanley J	Tupper Lake 162001	6,900	Town of Piercefield	6,900		5.16
Lewis Kathleen M	WCT survey 7.56A, May 20	6,900	Highway	6,900		9.59
9138 90th St	Plotted 6/2011		Chargebacks	6,900		1.56
Woodhaven, NY 11421-3017	FRNT 426.00 DPTH		FD031 Piercefield Fire Pro	6,900	TO M	2.65
	ACRES 7.60					
	EAST-0414940 NRTH-1561891					
	DEED BOOK 2009 PG-2567					
	FULL MARKET VALUE	6,900				
TOTAL TAX ---						76.14**
DATE #1						01/31/20
AMT DUE						76.14
***** 218.067-1-8 *****						
21 Eagle Crag Lk						BILL 287
218.067-1-8	260 Seasonal res - WTRFNT		2020 St Lawrence Co	165,500		1,371.51
Lewis-Brown Laura	Tupper Lake 162001	94,500	Town of Piercefield	165,500		123.72
623 County Route 28	FRNT 100.00 DPTH 500.00	165,500	Highway	165,500		229.91
Ogdensburg, NY 13669	ACRES 1.30		Chargebacks	165,500		37.36
	EAST-0428285 NRTH-1524964		FD031 Piercefield Fire Pro	165,500	TO M	63.54
	DEED BOOK 2011 PG-11993					
	FULL MARKET VALUE	165,500				
TOTAL TAX ---						1,826.04**
DATE #1						01/31/20
AMT DUE						1,826.04
***** 218.067-1-7 *****						
21A Eagle Crag Lk						BILL 288
218.067-1-7	210 1 Family Res - WTRFNT		2020 St Lawrence Co	309,000		2,560.71
Lichtman Living Trust	Tupper Lake 162001	130,500	Town of Piercefield	309,000		231.00
105 West University St	Sub Lots 81,82,83,84,85	309,000	Highway	309,000		429.26
Alfred, NY 14802	T M S-25 B-1		Chargebacks	309,000		69.76
	L-9799101103105		FD031 Piercefield Fire Pro	309,000	TO M	118.64
	FRNT 190.00 DPTH					
	ACRES 2.80					
	EAST-0428207 NRTH-1525167					
	DEED BOOK 2016 PG-15325					
	FULL MARKET VALUE	309,000				
TOTAL TAX ---						3,409.37**

DATE #1 01/31/20
AMT DUE 3,409.37

STATE OF NEW YORK
 COUNTY - St Lawrence
 TOWN - Piercefield
 SWIS - 406800

2 0 2 0 T O W N T A X R O L L
 T A X A B L E SECTION OF THE ROLL - 1
 OWNERS NAME SEQUENCE
 UNIFORM PERCENT OF VALUE IS 100.00

PAGE 112
 VALUATION DATE-JUL 01, 2018
 TAXABLE STATUS DATE-MAR 01, 2019

TAX MAP PARCEL NUMBER	PROPERTY LOCATION & CLASS	ASSESSMENT	EXEMPTION CODE-----	COUNTY-----	TOWN-----	TAX AMOUNT
CURRENT OWNERS NAME	SCHOOL DISTRICT	LAND	TAX DESCRIPTION	TAXABLE VALUE		
CURRENT OWNERS ADDRESS	PARCEL SIZE/GRID COORD	TOTAL	SPECIAL DISTRICTS			
***** 218.004-2-25 *****						
218.004-2-25	14 Eagle Crag Lk			ACCT 1-	2- 6	BILL 289
Licurse Shelly S	260 Seasonal res - WTRFNT		2020 St Lawrence Co	133,800		1,108.81
102 Brandywine Dr	Tupper Lake 162001	91,800	Town of Piercefield	133,800		100.02
Manlius, NY 13104	Lots 11-12 S-24 B-1	133,800	Highway	133,800		185.87
	L-12 & 13 Interlocken		Chargebacks	133,800		30.21
	FRNT 100.00 DPTH 248.00		FD031 Piercefield Fire Pro	133,800	TO M	51.37
	EAST-0428722 NRTH-1523941					
	DEED BOOK 2016 PG-6454					
	FULL MARKET VALUE	133,800				
			TOTAL TAX ---			1,476.28**
				DATE #1		01/31/20
				AMT DUE		1,476.28
***** 219.000-2-5 *****						
219.000-2-5	22 County Line Is			ACCT 1-	1- 4	BILL 290
Living Life Right, LLC	260 Seasonal res - WTRFNT		2020 St Lawrence Co	307,900		2,551.59
41 Clove Rd	Tupper Lake 162001	237,700	Town of Piercefield	307,900		230.17
Salisbury Mills, NY 12577-0176	Pt Of County Line Island	307,900	Highway	307,900		427.73
	ACRES 5.70		Chargebacks	307,900		69.51
	EAST-0449111 NRTH-1522542		FD031 Piercefield Fire Pro	307,900	TO M	118.22
	DEED BOOK 2017 PG-14508					
	FULL MARKET VALUE	307,900				
			TOTAL TAX ---			3,397.22**
				DATE #1		01/31/20
				AMT DUE		3,397.22
***** 219.000-3-5 *****						
219.000-3-5	5 Martins Point			ACCT 1-	13-15	BILL 291
LMart	260 Seasonal res - WTRFNT		2020 St Lawrence Co	258,200		2,139.73
39 Lake St	Tupper Lake 162001	198,900	Town of Piercefield	258,200		193.02
Tupper Lake, NY 12986	Plotted 8/2017	258,200	Highway	258,200		358.69
	389'WFx175x208x28		Chargebacks	258,200		58.29
	Easement 1046/460		FD031 Piercefield Fire Pro	258,200	TO M	99.14
	FRNT 389.00 DPTH					
	ACRES 1.00					
	EAST-0444060 NRTH-1519471					
	DEED BOOK 2003 PG-23815					
	FULL MARKET VALUE	258,200				
			TOTAL TAX ---			2,848.87**
				DATE #1		01/31/20
				AMT DUE		2,848.87

STATE OF NEW YORK
 COUNTY - St Lawrence
 TOWN - Piercefield
 SWIS - 406800

2020 TOWN TAX ROLL
 TAXABLE SECTION OF THE ROLL - 1
 OWNERS NAME SEQUENCE
 UNIFORM PERCENT OF VALUE IS 100.00

PAGE 113
 VALUATION DATE-JUL 01, 2018
 TAXABLE STATUS DATE-MAR 01, 2019

TAX MAP PARCEL NUMBER	PROPERTY LOCATION & CLASS	ASSESSMENT	EXEMPTION CODE	COUNTY	TOWN	TAX AMOUNT
CURRENT OWNERS NAME	SCHOOL DISTRICT	LAND	TAX DESCRIPTION	TAXABLE VALUE		
CURRENT OWNERS ADDRESS	PARCEL SIZE/GRID COORD	TOTAL	SPECIAL DISTRICTS			
***** 208.000-2-16 *****						
208.000-2-16	134 Racquette Flow Dr					BILL 292
Lone Salim	314 Rural vac<10 - WTRFNT		2020 St Lawrence Co	105,500		874.29
Lone Patricia	Tupper Lake 162001	105,500	Town of Piercefield	105,500		78.87
13 Windermere Way	Lot 16 235'Wf	105,500	Highway	105,500		146.56
Princeton, NJ 08540-7553	FRNT 235.00 DPTH		Chargebacks	105,500		23.82
	ACRES 5.40		FD031 Piercefield Fire Pro	105,500	TO M	40.51
	EAST-0445005 NRTH-1542615					
	DEED BOOK 2004 PG-1045					
	FULL MARKET VALUE	105,500				
			TOTAL TAX ---			1,164.05**
				DATE #1		01/31/20
				AMT DUE		1,164.05
***** 229.000-2-3 *****						
229.000-2-3	Loon & Pine Is				ACCT 1- 35-12PT	BILL 293
Loon Island, LLC	314 Rural vac<10 - WTRFNT		2020 St Lawrence Co	35,000		290.05
3345 Elmwood Ave	Tupper Lake 162001	35,000	Town of Piercefield	35,000		26.16
Rochester, NY 14610	Islands In Tupper Lake	35,000	Highway	35,000		48.62
	1100' Circumfernece		Chargebacks	35,000		7.90
	Loon & Pine Island		FD031 Piercefield Fire Pro	35,000	TO M	13.44
	ACRES 1.90					
	EAST-0442184 NRTH-1512239					
	DEED BOOK 2013 PG-13487					
	FULL MARKET VALUE	35,000				
			TOTAL TAX ---			386.17**
				DATE #1		01/31/20
				AMT DUE		386.17
***** 229.000-2-4 *****						
229.000-2-4	Deer Is				ACCT 1- 35-12PT	BILL 294
Loon Island, LLC	314 Rural vac<10 - WTRFNT		2020 St Lawrence Co	20,000		165.74
3345 Elmwood Ave	Tupper Lake 162001	20,000	Town of Piercefield	20,000		14.95
Rochester, NY 14610	Island In Tupper Lake	20,000	Highway	20,000		27.78
	450' Circumference		Chargebacks	20,000		4.52
	Deer Island		FD031 Piercefield Fire Pro	20,000	TO M	7.68
	ACRES 0.29					
	EAST-0441802 NRTH-1511246					
	DEED BOOK 2013 PG-13487					
	FULL MARKET VALUE	20,000				
			TOTAL TAX ---			220.67**
				DATE #1		01/31/20
				AMT DUE		220.67

STATE OF NEW YORK
 COUNTY - St Lawrence
 TOWN - Piercefield
 SWIS - 406800

2 0 2 0 T O W N T A X R O L L
 T A X A B L E SECTION OF THE ROLL - 1
 OWNERS NAME SEQUENCE
 UNIFORM PERCENT OF VALUE IS 100.00

PAGE 114
 VALUATION DATE-JUL 01, 2018
 TAXABLE STATUS DATE-MAR 01, 2019

TAX MAP PARCEL NUMBER	PROPERTY LOCATION & CLASS	ASSESSMENT	EXEMPTION CODE	COUNTY	TOWN	TAXABLE VALUE	TAX AMOUNT
CURRENT OWNERS NAME	SCHOOL DISTRICT	LAND	TAX DESCRIPTION				
CURRENT OWNERS ADDRESS	PARCEL SIZE/GRID COORD	TOTAL	SPECIAL DISTRICTS				
***** 218.004-4-27 *****							
	31 Mt Arab Rd					218.004-4-27	
218.004-4-27	260 Seasonal res - WTRFNT		2020 St Lawrence Co			303,000	2,510.99
Lutters Christina M Lamping	Tupper Lake 162001	145,500	Town of Piercefield			303,000	226.51
59 Pineapple St Apt 6K	Great Lot 46	303,000	Highway			303,000	420.92
Brooklyn, NY 11201-1745	T M S-21 B-1 L-38		Chargebacks			303,000	68.40
	Cashore Of Mt Arab		School Relevy				4,819.92
PRIOR OWNER ON 3/01/2019	ACRES 3.40		FD031 Piercefield Fire Pro		TO M	303,000	116.34
Lutters Christina M Lamping	EAST-0430249 NRTH-1524656						
	DEED BOOK 2017 PG-10117						
	FULL MARKET VALUE	303,000					
TOTAL TAX ---							8,163.08**
DATE #1							01/31/20
AMT DUE							8,163.08
***** 195.000-6-10./1 *****							
	SH 3					195.000-6-10./1	
195.000-6-10./1	260 Seasonal res		2020 St Lawrence Co			7,500	62.15
Lyme Adirondack Timberland	Tupper Lake 162001	0	Town of Piercefield			7,500	5.61
% Lyme Adirondack Forest Co	ACRES 0.01 BANK9999944	7,500	Highway			7,500	10.42
123 Quaker Rd Ste 107	FULL MARKET VALUE	7,500	Chargebacks			7,500	1.69
Queensbury, NY 12804			FD031 Piercefield Fire Pro		TO M	7,500	2.88
TOTAL TAX ---							82.75**
DATE #1							01/31/20
AMT DUE							82.75
***** 182.000-1-6.1 *****							
	Off SH 3					182.000-1-6.1	
182.000-1-6.1	910 Priv forest		2020 St Lawrence Co			11,778	97.61
Lyme Adirondack Timberland I	Tupper Lake 162001	11,778	Town of Piercefield			11,778	8.80
% Lyme Adirondack Forest Co	Mccombs Purchase Lot D	11,778	Highway			11,778	16.36
123 Quaker Rd Ste 107	S-12 B-1 L-2 Raquette Riv		Chargebacks			11,778	2.66
Queensbury, NY 12804	Subject To Cons.eas't .22		FD031 Piercefield Fire Pro		TO M	11,778	4.52
	ACRES 27.00 BANK9999944						
	EAST-0409834 NRTH-1572743						
	DEED BOOK 2006 PG-15364						
	CONSERVATION ESMT % 22.00						
	FULL MARKET VALUE	11,778					
TOTAL TAX ---							129.95**
DATE #1							01/31/20
AMT DUE							129.95
***** 182.000-1-6.1/1 *****							
	Off SH 3					182.000-1-6.1/1	
182.000-1-6.1/1	312 Vac w/imprv		2020 St Lawrence Co			9,200	76.24
Lyme Adirondack Timberland I	Tupper Lake 162001	0	Town of Piercefield			9,200	6.88
% Lyme Adirondack Forest Co	Moose Creek Hunting Club	9,200	Highway			9,200	12.78
123 Quaker Rd Ste 107	ACRES 0.01 BANK9999944		Chargebacks			9,200	2.08
Queensbury, NY 12804	EAST-0409820 NRTH-1572680		FD031 Piercefield Fire Pro		TO M	9,200	3.53
	DEED BOOK 2006 PG-15364						
	FULL MARKET VALUE	9,200					
TOTAL TAX ---							101.51**
DATE #1							01/31/20
AMT DUE							101.51



STATE OF NEW YORK
 COUNTY - St Lawrence
 TOWN - Piercefield
 SWIS - 406800

2 0 2 0 T O W N T A X R O L L
 T A X A B L E SECTION OF THE ROLL - 1
 OWNERS NAME SEQUENCE
 UNIFORM PERCENT OF VALUE IS 100.00

PAGE 115
 VALUATION DATE-JUL 01, 2018
 TAXABLE STATUS DATE-MAR 01, 2019

TAX MAP PARCEL NUMBER	PROPERTY LOCATION & CLASS	ASSESSMENT	EXEMPTION CODE-----	COUNTY-----	TOWN-----	TAX AMOUNT
CURRENT OWNERS NAME	SCHOOL DISTRICT	LAND	TAX DESCRIPTION	TAXABLE VALUE		
CURRENT OWNERS ADDRESS	PARCEL SIZE/GRID COORD	TOTAL	SPECIAL DISTRICTS			

182.000-1-7.1	Off SH 3			182.000-1-7.1		*****
				ACCT 7002401	BILL	299
182.000-1-7.1	910 Priv forest		2020 St Lawrence Co	104,442		865.52
Lyme Adirondack Timberland I	Tupper Lake 162001	104,442	Town of Piercefield	104,442		78.08
% Lyme Adirondack Forest Co	Mccombs Purchaslot G	104,442	Highway	104,442		145.09
123 Quaker Rd Ste 107	S-12 B-1 L-3 Raquette Riv		Chargebacks	104,442		23.58
Queensbury, NY 12804	Subject To Cons.eas't .22		FD031 Piercefield Fire Pro	104,442 TO M		40.10
	ACRES 387.00 BANK9999944					
	EAST-0411617 NRTH-1570431					
	DEED BOOK 2006 PG-15364					
	CONSERVATION ESMT % 22.00					
	FULL MARKET VALUE	104,442				
			TOTAL TAX ---			1,152.37**
				DATE #1		01/31/20
				AMT DUE		1,152.37

182.000-1-8.1	Off SH 3			182.000-1-8.1		*****
				ACCT 7002501	BILL	300
182.000-1-8.1	910 Priv forest		2020 St Lawrence Co	9,438		78.21
Lyme Adirondack Timberland I	Tupper Lake 162001	9,438	Town of Piercefield	9,438		7.06
% Lyme Adirondack Forest Co	Mccombs Purchaslot H	9,438	Highway	9,438		13.11
123 Quaker Rd Ste 107	S-12 B-1 L-10 Raquette Rv		Chargebacks	9,438		2.13
Queensbury, NY 12804	Subject To Cons.ease .22%		FD031 Piercefield Fire Pro	9,438 TO M		3.62
	ACRES 28.90 BANK9999944					
	EAST-0414182 NRTH-1570448					
	DEED BOOK 2006 PG-15364					
	CONSERVATION ESMT % 22.00					
	FULL MARKET VALUE	9,438				
			TOTAL TAX ---			104.13**
				DATE #1		01/31/20
				AMT DUE		104.13

195.000-4-1	Off SH 3			195.000-4-1		*****
				ACCT 7002601	BILL	301
195.000-4-1	910 Priv forest		2020 St Lawrence Co	15,678		129.92
Lyme Adirondack Timberland I	Tupper Lake 162001	15,678	Town of Piercefield	15,678		11.72
% Lyme Adirondack Forest Co	Mccombs Purchaslot J	15,678	Highway	15,678		21.78
123 Quaker Rd Ste 107	T M S-12 B-1 L-4		Chargebacks	15,678		3.54
Queensbury, NY 12804	Conservation Easm't .22%		FD031 Piercefield Fire Pro	15,678 TO M		6.02
	ACRES 61.40 BANK9999944					
	EAST-0410921 NRTH-1567565					
	DEED BOOK 2006 PG-15364					
	CONSERVATION ESMT % 22.00					
	FULL MARKET VALUE	15,678				
			TOTAL TAX ---			172.98**
				DATE #1		01/31/20
				AMT DUE		172.98

STATE OF NEW YORK
 COUNTY - St Lawrence
 TOWN - Piercefield
 SWIS - 406800

2 0 2 0 T O W N T A X R O L L
 T A X A B L E SECTION OF THE ROLL - 1
 OWNERS NAME SEQUENCE
 UNIFORM PERCENT OF VALUE IS 100.00

PAGE 116
 VALUATION DATE-JUL 01, 2018
 TAXABLE STATUS DATE-MAR 01, 2019

TAX MAP PARCEL NUMBER	PROPERTY LOCATION & CLASS	ASSESSMENT	EXEMPTION CODE-----	COUNTY-----	TOWN-----	
CURRENT OWNERS NAME	SCHOOL DISTRICT	LAND	TAX DESCRIPTION	TAXABLE VALUE		TAX AMOUNT
CURRENT OWNERS ADDRESS	PARCEL SIZE/GRID COORD	TOTAL	SPECIAL DISTRICTS			
***** 195.000-4-3 *****						
	Off SH 3			ACCT 7002701	BILL	302
195.000-4-3	910 Priv forest - WTRFNT		2020 St Lawrence Co	31,902		264.37
Lyme Adirondack Timberland I	Tupper Lake 162001	31,902	Town of Piercefield	31,902		23.85
% Lyme Adirondack Forest Co	Mccombs Purchase Lot J	31,902	Highway	31,902		44.32
123 Quaker Rd Ste 107	T M S-12 B-1 L-7		Chargebacks	31,902		7.20
Queensbury, NY 12804	Cons.easm't 22%		FD031 Piercefield Fire Pro	31,902 TO M		12.25
	ACRES 113.00 BANK9999944					
	EAST-0413418 NRTH-1565445					
	DEED BOOK 2006 PG-15364					
	CONSERVATION ESMT % 22.00					
	FULL MARKET VALUE	31,902				
			TOTAL TAX ---			351.99**
				DATE #1		01/31/20
				AMT DUE		351.99
***** 195.000-4-23.1 *****						
	Off SH 3			ACCT 7002801	BILL	303
195.000-4-23.1	910 Priv forest		2020 St Lawrence Co	92,836		769.34
Lyme Adirondack Timberland I	Tupper Lake 162001	86,736	Town of Piercefield	92,836		69.40
% Lyme Adirondack Forest Co	Wiskey River Camp	92,836	Highway	92,836		128.97
123 Quaker Rd Ste 107	Tm S-12 B-1 L-9 A Sm		Chargebacks	92,836		20.96
Queensbury, NY 12804	Cons. Ease't Lot E 22%		FD031 Piercefield Fire Pro	92,836 TO M		35.64
	ACRES 340.50 BANK9999944					
	EAST-0416844 NRTH-1566279					
	DEED BOOK 2006 PG-15364					
	CONSERVATION ESMT % 22.00					
	FULL MARKET VALUE	92,836				
			TOTAL TAX ---			1,024.31**
				DATE #1		01/31/20
				AMT DUE		1,024.31
***** 195.000-4-36 *****						
	SH 3			ACCT 7003001	BILL	304
195.000-4-36	910 Priv forest		2020 St Lawrence Co	14,898		123.46
Lyme Adirondack Timberland I	Tupper Lake 162001	14,898	Town of Piercefield	14,898		11.14
% Lyme Adirondack Forest Co	P S Co P S Co Lot-N	14,898	Highway	14,898		20.70
123 Quaker Rd Ste 107	Allo Factor .22%		Chargebacks	14,898		3.36
Queensbury, NY 12804	See 1087/57 1087/68		FD031 Piercefield Fire Pro	14,898 TO M		5.72
	ACRES 58.70 BANK9999944					
	EAST-0418975 NRTH-1563991					
	DEED BOOK 2006 PG-15364					
	CONSERVATION ESMT % 22.00					
	FULL MARKET VALUE	14,898				
			TOTAL TAX ---			164.38**
				DATE #1		01/31/20
				AMT DUE		164.38

STATE OF NEW YORK
 COUNTY - St Lawrence
 TOWN - Piercefield
 SWIS - 406800

2 0 2 0 T O W N T A X R O L L
 T A X A B L E SECTION OF THE ROLL - 1
 OWNERS NAME SEQUENCE
 UNIFORM PERCENT OF VALUE IS 100.00

PAGE 117
 VALUATION DATE-JUL 01, 2018
 TAXABLE STATUS DATE-MAR 01, 2019

TAX MAP PARCEL NUMBER	PROPERTY LOCATION & CLASS	ASSESSMENT	EXEMPTION CODE-----	COUNTY-----	TOWN-----	
CURRENT OWNERS NAME	SCHOOL DISTRICT	LAND	TAX DESCRIPTION	TAXABLE VALUE		TAX AMOUNT
CURRENT OWNERS ADDRESS	PARCEL SIZE/GRID COORD	TOTAL	SPECIAL DISTRICTS			

195.000-4-37.1	Off SH 3			195.000-4-37.1		*****
				ACCT 7003101	BILL	305
195.000-4-37.1	910 Priv forest		2020 St Lawrence Co	33,774		279.89
Lyme Adirondack Timberland I	Tupper Lake 162001	33,774	Town of Piercefield	33,774		25.25
% Lyme Adirondack Forest Co	Alheim Camp	33,774	Highway	33,774		46.92
123 Quaker Rd Ste 107	S-12 B-1 L-16		Chargebacks	33,774		7.62
Queensbury, NY 12804	Cons. Ease't 22%		FD031 Piercefield Fire Pro	33,774 TO M		12.97
	ACRES 170.00 BANK9999944					
	EAST-0420642 NRTH-1566893					
	DEED BOOK 2006 PG-15364					
	CONSERVATION ESMT % 22.00					
	FULL MARKET VALUE	33,774				
			TOTAL TAX ---			372.65**
				DATE #1		01/31/20
				AMT DUE		372.65

195.000-4-38	Off SH 3			195.000-4-38		*****
				ACCT 7003201	BILL	306
195.000-4-38	910 Priv forest		2020 St Lawrence Co	36,270		300.57
Lyme Adirondack Timberland I	Tupper Lake 162001	36,270	Town of Piercefield	36,270		27.11
% Lyme Adirondack Forest Co	(mccombs)lot O Ex 118	36,270	Highway	36,270		50.39
123 Quaker Rd Ste 107	T M S-12 B-1 L-17		Chargebacks	36,270		8.19
Queensbury, NY 12804	Eas't 22%		FD031 Piercefield Fire Pro	36,270 TO M		13.93
	ACRES 142.50 BANK9999944					
	EAST-0421386 NRTH-1564599					
	DEED BOOK 2006 PG-15364					
	CONSERVATION ESMT % 22.00					
	FULL MARKET VALUE	36,270				
			TOTAL TAX ---			400.19**
				DATE #1		01/31/20
				AMT DUE		400.19

195.000-6-7.1	SH 3			195.000-6-7.1		*****
				ACCT 7003301	BILL	307
195.000-6-7.1	910 Priv forest		2020 St Lawrence Co	137,748		1,141.53
Lyme Adirondack Timberland I	Tupper Lake 162001	137,748	Town of Piercefield	137,748		102.97
% Lyme Adirondack Forest Co	1087/57 1087/68	137,748	Highway	137,748		191.36
123 Quaker Rd Ste 107	Eas't 22%		Chargebacks	137,748		31.10
Queensbury, NY 12804	ACRES 540.20 BANK9999944		FD031 Piercefield Fire Pro	137,748 TO M		52.89
	EAST-0426597 NRTH-1559806					
	DEED BOOK 2006 PG-15364					
	CONSERVATION ESMT % 22.00					
	FULL MARKET VALUE	137,748				
			TOTAL TAX ---			1,519.85**
				DATE #1		01/31/20
				AMT DUE		1,519.85

STATE OF NEW YORK
 COUNTY - St Lawrence
 TOWN - Piercefield
 SWIS - 406800

2 0 2 0 T O W N T A X R O L L
 T A X A B L E SECTION OF THE ROLL - 1
 OWNERS NAME SEQUENCE
 UNIFORM PERCENT OF VALUE IS 100.00

PAGE 118
 VALUATION DATE-JUL 01, 2018
 TAXABLE STATUS DATE-MAR 01, 2019

TAX MAP PARCEL NUMBER	PROPERTY LOCATION & CLASS	ASSESSMENT	EXEMPTION CODE-----	COUNTY-----	TOWN-----	
CURRENT OWNERS NAME	SCHOOL DISTRICT	LAND	TAX DESCRIPTION	TAXABLE VALUE		TAX AMOUNT
CURRENT OWNERS ADDRESS	PARCEL SIZE/GRID COORD	TOTAL	SPECIAL DISTRICTS			

195.000-6-8.1	10355 SH 3			195.000-6-8.1		*****
				ACCT 7003401	BILL	308
195.000-6-8.1	910 Priv forest		2020 St Lawrence Co	41,886		347.11
Lyme Adirondack Timberland I	Tupper Lake 162001	41,886	Town of Piercefield	41,886		31.31
% Lyme Adirondack Forest Co	Mccombs Purchase Lot 4	41,886	Highway	41,886		58.19
123 Quaker Rd Ste 107	S-11 B-1 L-6		Chargebacks	41,886		9.46
Queensbury, NY 12804	Cons. Ease't 22%		FD031 Piercefield Fire Pro	41,886 TO M		16.08
	ACRES 185.00 BANK9999944					
	EAST-0428984 NRTH-1559949					
	DEED BOOK 2006 PG-15364					
	CONSERVATION ESMT % 22.00					
	FULL MARKET VALUE	41,886				
			TOTAL TAX ---			462.15**
				DATE #1		01/31/20
				AMT DUE		462.15

195.000-6-9.1	SH 3			195.000-6-9.1		*****
				ACCT 7003501	BILL	309
195.000-6-9.1	910 Priv forest		2020 St Lawrence Co	38,922		322.55
Lyme Adirondack Timberland I	Tupper Lake 162001	38,922	Town of Piercefield	38,922		29.10
% Lyme Adirondack Forest Co	Mccombs Purchaslot 10	38,922	Highway	38,922		54.07
123 Quaker Rd Ste 107	S-11 B-1 L-1		Chargebacks	38,922		8.79
Queensbury, NY 12804	Cons. Ease't 22%		FD031 Piercefield Fire Pro	38,922 TO M		14.94
	ACRES 196.00 BANK9999944					
	EAST-0429458 NRTH-1553845					
	DEED BOOK 2006 PG-15364					
	CONSERVATION ESMT % 22.00					
	FULL MARKET VALUE	38,922				
			TOTAL TAX ---			429.45**
				DATE #1		01/31/20
				AMT DUE		429.45

195.000-6-10	SH 3			195.000-6-10		*****
				ACCT 7003601	BILL	310
195.000-6-10	910 Priv forest		2020 St Lawrence Co	163,566		1,355.49
Lyme Adirondack Timberland I	Tupper Lake 162001	163,566	Town of Piercefield	163,566		122.28
% Lyme Adirondack Forest Co	Mccombs Purchase Lot 3	163,566	Highway	163,566		227.22
123 Quaker Rd Ste 107	Ex 126.5 (1087/57 & 68		Chargebacks	163,566		36.93
Queensbury, NY 12804	Tm S-10 B-1 L-3 Eas't .22		FD031 Piercefield Fire Pro	163,566 TO M		62.80
	ACRES 587.20 BANK9999944					
	EAST-0426413 NRTH-1555059					
	DEED BOOK 2006 PG-15364					
	CONSERVATION ESMT % 22.00					
	FULL MARKET VALUE	163,566				
			TOTAL TAX ---			1,804.72**
				DATE #1		01/31/20
				AMT DUE		1,804.72

STATE OF NEW YORK
 COUNTY - St Lawrence
 TOWN - Piercefield
 SWIS - 406800

2 0 2 0 T O W N T A X R O L L
 T A X A B L E SECTION OF THE ROLL - 1
 OWNERS NAME SEQUENCE
 UNIFORM PERCENT OF VALUE IS 100.00

PAGE 119
 VALUATION DATE-JUL 01, 2018
 TAXABLE STATUS DATE-MAR 01, 2019

TAX MAP PARCEL NUMBER	PROPERTY LOCATION & CLASS	ASSESSMENT	EXEMPTION CODE-----	COUNTY-----	TOWN-----	
CURRENT OWNERS NAME	SCHOOL DISTRICT	LAND	TAX DESCRIPTION	TAXABLE VALUE		TAX AMOUNT
CURRENT OWNERS ADDRESS	PARCEL SIZE/GRID COORD	TOTAL	SPECIAL DISTRICTS			

195.000-6-18	Near Racquette River			195.000-6-18	ACCT 7003701	BILL 311
Lyme Adirondack Timberland I	910 Priv forest		2020 St Lawrence Co	74,958		621.18
% Lyme Adirondack Forest Co	Tupper Lake 162001	74,958	Town of Piercefield	74,958		56.04
123 Quaker Rd Ste 107	Mccombs Purchase Rr Tract	74,958	Highway	74,958		104.13
Queensbury, NY 12804	Tm S-13 B-1 L-3		Chargebacks	74,958		16.92
	Cons. Ease't 22%		FD031 Piercefield Fire Pro	74,958	TO M	28.78
	ACRES 294.00 BANK9999944					
	EAST-0423298 NRTH-1565232					
	DEED BOOK 2006 PG-15364					
	CONSERVATION ESMT % 22.00					
	FULL MARKET VALUE	74,958				
			TOTAL TAX ---			827.05**
				DATE #1		01/31/20
				AMT DUE		827.05

195.000-6-19	Near Raquette River			195.000-6-19	ACCT 1- 28- 7	BILL 312
Lyme Adirondack Timberland I	910 Priv forest		2020 St Lawrence Co	168,792		1,398.79
% Lyme Adirondack Forest Co	Tupper Lake 162001	168,792	Town of Piercefield	168,792		126.18
123 Quaker Rd Ste 107	Township 6 Reed Tract	168,792	Highway	168,792		234.48
Queensbury, NY 12804	S-13 B-1 L-2 (Forest Fee)		Chargebacks	168,792		38.11
	Cons Ease't 22%		FD031 Piercefield Fire Pro	168,792	TO M	64.81
	ACRES 662.00 BANK9999944					
	EAST-0426045 NRTH-1565358					
	DEED BOOK 2006 PG-15364					
	CONSERVATION ESMT % 22.00					
	FULL MARKET VALUE	168,792				
			TOTAL TAX ---			1,862.37**
				DATE #1		01/31/20
				AMT DUE		1,862.37

195.001-3-13	SH 3			195.001-3-13	ACCT 7002901	BILL 313
Lyme Adirondack Timberland I	314 Rural vac<10		2020 St Lawrence Co	5,148		42.66
% Lyme Adirondack Forest Co	Tupper Lake 162001	5,148	Town of Piercefield	5,148		3.85
123 Quaker Rd Ste 107	Mccuen Gale Lot-N	5,148	Highway	5,148		7.15
Queensbury, NY 12804	State Rd Mccuen		Chargebacks	5,148		1.16
	Cons Eas't 22%		FD031 Piercefield Fire Pro	5,148	TO M	1.98
	FRNT 306.00 DPTH					
	ACRES 0.68 BANK9999944					
	EAST-0419286 NRTH-1562864					
	DEED BOOK 2006 PG-15364					
	CONSERVATION ESMT % 22.00					
	FULL MARKET VALUE	5,148				
			TOTAL TAX ---			56.80**
				DATE #1		01/31/20
				AMT DUE		56.80

STATE OF NEW YORK
 COUNTY - St Lawrence
 TOWN - Piercefield
 SWIS - 406800

2 0 2 0 T O W N T A X R O L L
 T A X A B L E SECTION OF THE ROLL - 1
 OWNERS NAME SEQUENCE
 UNIFORM PERCENT OF VALUE IS 100.00

PAGE 120
 VALUATION DATE-JUL 01, 2018
 TAXABLE STATUS DATE-MAR 01, 2019

TAX MAP PARCEL NUMBER	PROPERTY LOCATION & CLASS	ASSESSMENT	EXEMPTION CODE	COUNTY	TOWN	TAXABLE VALUE	TAX AMOUNT
CURRENT OWNERS NAME	SCHOOL DISTRICT	LAND	TAX DESCRIPTION				
CURRENT OWNERS ADDRESS	PARCEL SIZE/GRID COORD	TOTAL	SPECIAL DISTRICTS				
***** 207.000-4-19 *****							
	SH 3					ACCT 1- 28- 2	BILL 314
207.000-4-19	910 Priv forest		2020 St Lawrence Co			39,468	327.07
Lyme Adirondack Timberland I	Tupper Lake 162001	39,468	Town of Piercefield			39,468	29.50
% Lyme Adirondack Forest Co	Township 6 Lot 16	39,468	Highway			39,468	54.83
123 Quaker Rd Ste 107	S-9 B-1 L-3		Chargebacks			39,468	8.91
Queensbury, NY 12804	Cons. Ease't 22%		FD031 Piercefield Fire Pro		TO M	39,468	15.15
	ACRES 155.00 BANK9999944						
	EAST-0429551 NRTH-1549649						
	DEED BOOK 2006 PG-15364						
	CONSERVATION ESMT % 22.00						
	FULL MARKET VALUE	39,468					
TOTAL TAX ---							435.46**
							DATE #1 01/31/20
							AMT DUE 435.46
***** 208.000-1-1.1/2 *****							
	Off SH 3					ACCT 1- 30-12	BILL 315
208.000-1-1.1/2	260 Seasonal res		2020 St Lawrence Co			3,900	32.32
Lyme Adirondack Timberland I	Tupper Lake 162001	0	Town of Piercefield			3,900	2.92
% Lyme Adirondack Forest Co	Debien Camp	3,900	Highway			3,900	5.42
123 Quaker Rd Ste 107	ACRES 0.01 BANK9999944		Chargebacks			3,900	0.88
Queensbury, NY 12804	DEED BOOK 2006 PG-15364		FD031 Piercefield Fire Pro		TO M	3,900	1.50
	FULL MARKET VALUE	3,900					
TOTAL TAX ---							43.04**
							DATE #1 01/31/20
							AMT DUE 43.04
***** 195.000-6-10./2 *****							
	SH 3						BILL 316
195.000-6-10./2	260 Seasonal res		2020 St Lawrence Co			8,200	67.95
Lyme Adirondack Timberlands	Tupper Lake 162001	0	Town of Piercefield			8,200	6.13
% Lyme Adirondack Forest Co	Hollingsworth Camp	8,200	Highway			8,200	11.39
123 Quaker Rd Ste 107	ACRES 0.01 BANK9999944		Chargebacks			8,200	1.85
Queensbury, NY 12804	FULL MARKET VALUE	8,200	FD031 Piercefield Fire Pro		TO M	8,200	3.15
TOTAL TAX ---							90.47**
							DATE #1 01/31/20
							AMT DUE 90.47
***** 208.054-1-24 *****							
	11200 SH 3					ACCT 9-999-12	BILL 317
208.054-1-24	270 Mfg housing		2020 St Lawrence Co			28,100	232.87
Lyndaker David R	Tupper Lake 162001	6,200	Town of Piercefield			28,100	21.01
Lyndaker Anita M	FRNT 110.00 DPTH 105.00	28,100	Highway			28,100	39.04
10242 State Route 812	EAST-0436782 NRTH-1542110		Chargebacks			28,100	6.34
Castorland, NY 13620	DEED BOOK 2006 PG-2294		FD031 Piercefield Fire Pro		TO M	28,100	10.79
	FULL MARKET VALUE	28,100	LT024 Piercefield Light		TO M	28,100	6.96
			WD014 Prcfd Water Dist		UN	.00	
TOTAL TAX ---							317.01**
							DATE #1 01/31/20
							AMT DUE 317.01

STATE OF NEW YORK
 COUNTY - St Lawrence
 TOWN - Piercefield
 SWIS - 406800

2020 TOWN TAX ROLL
 TAXABLE SECTION OF THE ROLL - 1
 NAME SECTION - L
 UNIFORM PERCENT OF VALUE IS 100.00

PAGE 121
 VALUATION DATE-JUL 01, 2018
 TAXABLE STATUS DATE-MAR 01, 2019
 RPS155/V04/L015
 CURRENT DATE 12/18/2019

*** SPECIAL DISTRICT SUMMARY ***

CODE	DISTRICT NAME	TOTAL PARCELS	EXTENSION TYPE	EXTENSION VALUE	AD VALOREM VALUE	EXEMPT AMOUNT	TAXABLE VALUE	TOTAL TAX
FD031	Piercefield Fi	56	TOTAL M		6004,704		6004,704	2,305.52
LT024	Piercefield Li	8	TOTAL M		351,700		351,700	87.06
WD014	Prcfd Water Di	8	UNITS	7.00			7.00	1,195.95
WD015	Conifer Water	1	UNITS	1.00			1.00	123.72

*** SCHOOL DISTRICT SUMMARY ***

CODE	DISTRICT NAME	TOTAL PARCELS	ASSESSED LAND	ASSESSED TOTAL	EXEMPT AMOUNT	TOTAL TAXABLE
					-----	-----
					STAR AMOUNT	STAR TAXABLE
	Tupper Lake	56	3467,904	6004,704	27,000	5,977,704
162001					344,700	5,633,004
	S U B - T O T A L	56	3467,904	6004,704	27,000	5,977,704
	S U B - T O T A L (CONT)				344,700	5,633,004
	T O T A L	56	3467,904	6004,704	27,000	5,977,704
	T O T A L (CONT)				344,700	5,633,004

*** SYSTEM CODES SUMMARY ***

NO SYSTEM EXEMPTIONS AT THIS LEVEL

*** EXEMPTION SUMMARY ***

CODE	DESCRIPTION	TOTAL PARCELS	COUNTY	TOWN
41125	VET WAR CS	1	12,000	
	T O T A L	1	12,000	

STATE OF NEW YORK
 COUNTY - St Lawrence
 TOWN - Piercefield
 SWIS - 406800

2 0 2 0 T O W N T A X R O L L
 T A X A B L E SECTION OF THE ROLL - 1
 OWNERS NAME SEQUENCE
 UNIFORM PERCENT OF VALUE IS 100.00

PAGE 123
 VALUATION DATE-JUL 01, 2018
 TAXABLE STATUS DATE-MAR 01, 2019

TAX MAP PARCEL NUMBER	PROPERTY LOCATION & CLASS	ASSESSMENT	EXEMPTION CODE	COUNTY	TOWN	TAXABLE VALUE	TAX AMOUNT
CURRENT OWNERS NAME	SCHOOL DISTRICT	LAND	TAX DESCRIPTION				
CURRENT OWNERS ADDRESS	PARCEL SIZE/GRID COORD	TOTAL	SPECIAL DISTRICTS				
*****							218.067-1-14 *****
16 Eagle Crag Lk						ACCT 1- 23- 6	BILL 318
218.067-1-14	260 Seasonal res - WTRFNT		2020 St Lawrence Co			183,400	1,519.85
Machata Revocable Living Trust	Tupper Lake 162001	121,100	Town of Piercefield			183,400	137.10
183 Wilton Rd	Great Lot 47 Lot 22/69	183,400	Highway			183,400	254.78
Westport, CT 06880	T M S-24 B-1 L-22-27		Chargebacks			183,400	41.40
	Interlock		FD031 Piercefield Fire Pro		TO M	183,400	70.42
	FRNT 160.00 DPTH 325.00						
	ACRES 1.20						
	EAST-0428573 NRTH-1524402						
	DEED BOOK 2015 PG-8515						
	FULL MARKET VALUE	183,400					
						TOTAL TAX ---	2,023.55**
							DATE #1 01/31/20
							AMT DUE 2,023.55
*****							208.055-2-14 *****
11 Lake St						ACCT 1- 20- 3	BILL 319
208.055-2-14	210 1 Family Res		2020 St Lawrence Co			62,500	517.94
Maher Judith A	Tupper Lake 162001	5,000	Town of Piercefield			62,500	46.72
PO Box 88	S-26 B-1 L-20	62,500	Highway			62,500	86.82
Piercefield, NY 12973-0088	FRNT 61.00 DPTH 115.00		Chargebacks			62,500	14.11
	BANK8888830		FD031 Piercefield Fire Pro		TO M	62,500	24.00
	EAST-0439704 NRTH-1541868		LT024 Piercefield Light		TO M	62,500	15.47
	DEED BOOK 1084 PG-426		WD014 Prcfd Water Dist		UN	1.00	170.85
	FULL MARKET VALUE	62,500					
						TOTAL TAX ---	875.91**
							DATE #1 01/31/20
							AMT DUE 875.91
*****							218.004-3-22 *****
8A Mt Arab Lk						ACCT 1- 39-15	BILL 320
218.004-3-22	210 1 Family Res - WTRFNT		2020 St Lawrence Co			300,000	2,486.13
Maid Richard J	Tupper Lake 162001	136,600	Town of Piercefield			300,000	224.27
Maid Cheryl M	Lot 13 Pleasant Lake	300,000	Highway			300,000	416.75
PO Box 1899	see 2006/4077		Chargebacks			300,000	67.73
Lake Placid, NY 12946-1899	2.76A(S) 218'WF		FD031 Piercefield Fire Pro		TO M	300,000	115.19
	ACRES 2.80						
	EAST-0428829 NRTH-1525361						
	DEED BOOK 2006 PG-4155						
	FULL MARKET VALUE	300,000					
						TOTAL TAX ---	3,310.07**
							DATE #1 01/31/20
							AMT DUE 3,310.07

STATE OF NEW YORK
 COUNTY - St Lawrence
 TOWN - Piercefieled
 SWIS - 406800

2 0 2 0 T O W N T A X R O L L
 T A X A B L E SECTION OF THE ROLL - 1
 OWNERS NAME SEQUENCE
 UNIFORM PERCENT OF VALUE IS 100.00

PAGE 124
 VALUATION DATE-JUL 01, 2018
 TAXABLE STATUS DATE-MAR 01, 2019

TAX MAP PARCEL NUMBER	PROPERTY LOCATION & CLASS	ASSESSMENT	EXEMPTION CODE-----	COUNTY-----	TOWN-----	TAXABLE VALUE	TAX AMOUNT
CURRENT OWNERS NAME	SCHOOL DISTRICT	LAND	TAX DESCRIPTION				
CURRENT OWNERS ADDRESS	PARCEL SIZE/GRID COORD	TOTAL	SPECIAL DISTRICTS				
***** 218.004-3-17.1 *****							
	10 Mt Arab Lk					218.004-3-17.1	*****
						ACCT 1- 36- 9	BILL 321
218.004-3-17.1	260 Seasonal res - WTRFNT		2020 St Lawrence Co			227,900	1,888.63
Mandelbaum Alison H	Tupper Lake 162001	158,000	Town of Piercefieled			227,900	170.37
Mandelbaum David E	Lot 46-47 38-39	227,900	Highway			227,900	316.59
237 Irving Ave	Part Of 53		Chargebacks			227,900	51.45
Providence, RI 02906	ACRES 2.70		FD031 Piercefieled Fire Pro		TO M	227,900	87.50
	EAST-0428593 NRTH-1525919						
	DEED BOOK 2019 PG-43						
	FULL MARKET VALUE	227,900					
			TOTAL TAX ---				2,514.54**
				DATE #1			01/31/20
				AMT DUE			2,514.54
***** 207.083-1-30 *****							
	504 Main St					207.083-1-30	*****
						ACCT 1- 33- 3.2	BILL 322
207.083-1-30	210 1 Family Res		2020 St Lawrence Co			86,000	712.69
Mandigo Gregory P	Tupper Lake 162001	5,600	Town of Piercefieled			86,000	64.29
504 Main St	FRNT 100.00 DPTH	86,000	Highway			86,000	119.47
Conifer, NY 12986	ACRES 0.37 BANK8888830		Chargebacks			86,000	19.41
	EAST-0426054 NRTH-1536864		FD031 Piercefieled Fire Pro		TO M	86,000	33.02
	DEED BOOK 2004 PG-6846		UW001 Unpaid Water Tax		MT	246.40	246.40
	FULL MARKET VALUE	86,000	WD015 Conifer Water Dist		UN	1.00	123.72
			TOTAL TAX ---				1,319.00**
				DATE #1			01/31/20
				AMT DUE			1,319.00
***** 207.083-1-32 *****							
	Main St/Conifer					207.083-1-32	*****
							BILL 323
207.083-1-32	314 Rural vac<10		2020 St Lawrence Co			5,700	47.24
Mandigo Gregory P	Tupper Lake 162001	5,700	Town of Piercefieled			5,700	4.26
504 Main St	200x211x196x162	5,700	Highway			5,700	7.92
Conifer, NY 12986	ACRES 1.00 BANK8888830		Chargebacks			5,700	1.29
	EAST-0425914 NRTH-1536836		FD031 Piercefieled Fire Pro		TO M	5,700	2.19
	DEED BOOK 2004 PG-6846						
	FULL MARKET VALUE	5,700					
			TOTAL TAX ---				62.90**
				DATE #1			01/31/20
				AMT DUE			62.90
***** 207.083-1-18.1 *****							
	8 North St					207.083-1-18.1	*****
						ACCT 1- 21- 9	BILL 324
207.083-1-18.1	210 1 Family Res		2020 St Lawrence Co			37,300	309.11
Mandigo Sula(LU)	Tupper Lake 162001	6,300	Town of Piercefieled			37,300	27.88
Mandigo Randy Lee	House No 66	37,300	Highway			37,300	51.82
8 North St	Also 1104/1096		Chargebacks			37,300	8.42
Tupper Lake, NY 12986-7907	FRNT 120.00 DPTH 205.00		FD031 Piercefieled Fire Pro		TO M	37,300	14.32
	EAST-0426747 NRTH-1536636		WD015 Conifer Water Dist		UN	1.00	123.72
	DEED BOOK 2009 PG-14444						
	FULL MARKET VALUE	37,300					
			TOTAL TAX ---				535.27**
				DATE #1			01/31/20
				AMT DUE			535.27

STATE OF NEW YORK
 COUNTY - St Lawrence
 TOWN - Piercefield
 SWIS - 406800

2 0 2 0 T O W N T A X R O L L
 T A X A B L E SECTION OF THE ROLL - 1
 OWNERS NAME SEQUENCE
 UNIFORM PERCENT OF VALUE IS 100.00

PAGE 125
 VALUATION DATE-JUL 01, 2018
 TAXABLE STATUS DATE-MAR 01, 2019

TAX MAP PARCEL NUMBER	PROPERTY LOCATION & CLASS	ASSESSMENT	EXEMPTION CODE	COUNTY	TOWN	TAX AMOUNT
CURRENT OWNERS NAME	SCHOOL DISTRICT	LAND	TAX DESCRIPTION	TAXABLE VALUE		
CURRENT OWNERS ADDRESS	PARCEL SIZE/GRID COORD	TOTAL	SPECIAL DISTRICTS			
***** 208.055-1-36 *****						
	37 Waller St			ACCT 1-	34-12	BILL 325
208.055-1-36	210 1 Family Res		2020 St Lawrence Co	65,500		542.80
Martin Jay	Tupper Lake 162001	3,900	Town of Piercefield	65,500		48.97
PO Box 833	S-27 B-3 L-12	65,500	Highway	65,500		90.99
Tupper Lake, NY 12986-0833	FRNT 40.00 DPTH 128.00		Chargebacks	65,500		14.79
	EAST-0438926 NRTH-1542127		FD031 Piercefield Fire Pro	65,500	TO M	25.15
	DEED BOOK 2015 PG-8454		LT024 Piercefield Light	65,500	TO M	16.21
	FULL MARKET VALUE	65,500	WD014 Prcfd Water Dist	1.00	UN	170.85
			TOTAL TAX ---			909.76**
				DATE #1		01/31/20
				AMT DUE		909.76
***** 208.000-2-9.1 *****						
	Racquette Flow Dr					BILL 326
208.000-2-9.1	322 Rural vac>10 - WTRFNT		2020 St Lawrence Co	187,500		1,553.83
Mascarenhas Brendan S	Tupper Lake 162001	187,500	Town of Piercefield	187,500		140.17
Mascarenhas Kristy G	Lots 9 & 10 658' WF	187,500	Highway	187,500		260.47
38 Fairview Dr	FRNT 658.00 DPTH		Chargebacks	187,500		42.33
Farmington, CT 06032-2541	ACRES 14.00		FD031 Piercefield Fire Pro	187,500	TO M	71.99
	EAST-0443514 NRTH-1543009					
	DEED BOOK 2012 PG-15779					
	FULL MARKET VALUE	187,500				
			TOTAL TAX ---			2,068.79**
				DATE #1		01/31/20
				AMT DUE		2,068.79
***** 229.000-3-10 *****						
	300 SH 421			ACCT 1-	46-15.110	BILL 327
229.000-3-10	210 1 Family Res - WTRFNT		2020 St Lawrence Co	550,000		4,557.90
Matt Pamela G	Tupper Lake 162001	455,000	Town of Piercefield	550,000		411.16
Matt Francis X III	Lot 10 Paradise Bay Estat	550,000	Highway	550,000		764.05
44 Jordan Rd	Plot revised 12/2015		Chargebacks	550,000		124.16
New Hartford, NY 13413	6.30A(S) 585'WF		FD031 Piercefield Fire Pro	550,000	TO M	211.17
	FRNT 585.00 DPTH					
	ACRES 6.30					
	EAST-0442295 NRTH-1507243					
	DEED BOOK 2015 PG-17104					
	FULL MARKET VALUE	550,000				
			TOTAL TAX ---			6,068.44**
				DATE #1		01/31/20
				AMT DUE		6,068.44

STATE OF NEW YORK
 COUNTY - St Lawrence
 TOWN - Piercefield
 SWIS - 406800

2 0 2 0 T O W N T A X R O L L
 T A X A B L E SECTION OF THE ROLL - 1
 OWNERS NAME SEQUENCE
 UNIFORM PERCENT OF VALUE IS 100.00

PAGE 126
 VALUATION DATE-JUL 01, 2018
 TAXABLE STATUS DATE-MAR 01, 2019

TAX MAP PARCEL NUMBER	PROPERTY LOCATION & CLASS	ASSESSMENT	EXEMPTION CODE	COUNTY	TOWN	TAX AMOUNT
CURRENT OWNERS NAME	SCHOOL DISTRICT	LAND	TAX DESCRIPTION	TAXABLE VALUE		
CURRENT OWNERS ADDRESS	PARCEL SIZE/GRID COORD	TOTAL	SPECIAL DISTRICTS			
***** 195.001-2-18 *****						
195.001-2-18	9688 SH 3			ACCT 1-	2- 2.1	BILL 328
Mattis John P	270 Mfg housing		2020 St Lawrence Co	51,700		428.44
PO Box 33	Tupper Lake 162001	8,700	Town of Piercefield	51,700		38.65
Childwold, NY 12922-0033	Plotted 6/2011	51,700	Highway	51,700		71.82
	125x500		Chargebacks	51,700		11.67
	ACRES 1.40		FD031 Piercefield Fire Pro	51,700	TO M	19.85
	EAST-0415740 NRTH-1562123					
	DEED BOOK 2017 PG-1001					
	FULL MARKET VALUE	51,700				
			TOTAL TAX ---			570.43**
				DATE #1		01/31/20
				AMT DUE		570.43
***** 195.001-2-19 *****						
195.001-2-19	SH 3			ACCT 1-	2- 2.2	BILL 329
Mattis John P	311 Res vac land		2020 St Lawrence Co	5,500		45.58
PO Box 33	Tupper Lake 162001	5,500	Town of Piercefield	5,500		4.11
Childwold, NY 12922-0033	Plotted 6/2011	5,500	Highway	5,500		7.64
	125x500		Chargebacks	5,500		1.24
	FRNT 125.00 DPTH 500.00		FD031 Piercefield Fire Pro	5,500	TO M	2.11
	ACRES 1.40					
	EAST-0415327 NRTH-1562101					
	DEED BOOK 2017 PG-1001					
	FULL MARKET VALUE	5,500				
			TOTAL TAX ---			60.68**
				DATE #1		01/31/20
				AMT DUE		60.68
***** 208.000-2-23 *****						
208.000-2-23	Racquette Flow Dr					BILL 330
Mauer Donald	322 Rural vac>10 - WTRFNT		2020 St Lawrence Co	152,200		1,261.29
Mauer Margaret	Tupper Lake 162001	152,200	Town of Piercefield	152,200		113.78
PO Box 192	Lot 23 Also See 32M/745	152,200	Highway	152,200		211.43
Piercefield, NY 12973	445'wf 1064/1006 Eas't		Chargebacks	152,200		34.36
	FRNT 445.00 DPTH		FD031 Piercefield Fire Pro	152,200	TO M	58.44
	ACRES 12.84					
	EAST-0446544 NRTH-1542275					
	DEED BOOK 2003 PG-13091					
	FULL MARKET VALUE	152,200				
			TOTAL TAX ---			1,679.30**
				DATE #1		01/31/20
				AMT DUE		1,679.30

STATE OF NEW YORK
 COUNTY - St Lawrence
 TOWN - Piercefield
 SWIS - 406800

2 0 2 0 T O W N T A X R O L L
 T A X A B L E SECTION OF THE ROLL - 1
 OWNERS NAME SEQUENCE
 UNIFORM PERCENT OF VALUE IS 100.00

PAGE 127
 VALUATION DATE-JUL 01, 2018
 TAXABLE STATUS DATE-MAR 01, 2019

TAX MAP PARCEL NUMBER	PROPERTY LOCATION & CLASS	ASSESSMENT	EXEMPTION CODE-----	COUNTY-----	TOWN-----	TAX AMOUNT
CURRENT OWNERS NAME	SCHOOL DISTRICT	LAND	TAX DESCRIPTION	TAXABLE VALUE		
CURRENT OWNERS ADDRESS	PARCEL SIZE/GRID COORD	TOTAL	SPECIAL DISTRICTS			

208.000-2-22	218 Racquette Flow Dr			208.000-2-22		*****
Mauer Donald G	210 1 Family Res - WTRFNT		2020 St Lawrence Co			BILL 331
Mauer Margaret	Tupper Lake 162001	165,700	Town of Piercefield			2,311.27
PO Box 192	1064/1014 Easement	278,900	Highway			208.49
Piercefield, NY 12973	Lot 22 650'Wf		Chargebacks			387.44
	FRNT 650.00 DPTH		FD031 Piercefield Fire Pro			62.96
	ACRES 6.35			278,900	TO M	107.08
	EAST-0446206 NRTH-1542133					
	DEED BOOK 1019 PG-00055					
	FULL MARKET VALUE	278,900				
TOTAL TAX ---						3,077.24**
DATE #1						01/31/20
AMT DUE						3,077.24

219.000-3-1.2	Martins Point			219.000-3-1.2		*****
McAnaney Justin K	314 Rural vac<10 - WTRFNT		2020 St Lawrence Co			BILL 332
McAnaney Michelle L	Tupper Lake 162001	7,500	Town of Piercefield			62.15
PO Box 313	Plotted 11/2018	7,500	Highway			5.61
Bethel, ME 04217-0313	0.575A(D)		Chargebacks			10.42
	103'WFx249x100x240		FD031 Piercefield Fire Pro			1.69
	FRNT 103.00 DPTH			7,500	TO M	2.88
	ACRES 0.60					
	EAST-0444882 NRTH-1520282					
	DEED BOOK 2018 PG-15424					
	FULL MARKET VALUE	7,500				
TOTAL TAX ---						82.75**
DATE #1						01/31/20
AMT DUE						82.75

219.000-3-2	2 Martins Point			219.000-3-2		*****
McAnaney Justin K	260 Seasonal res - WTRFNT		2020 St Lawrence Co			BILL 333
McAnaney Michelle L	Tupper Lake 162001	202,350	Town of Piercefield			3,226.99
PO Box 313	Plotted 8/2017	389,400	Highway			291.10
Bethel, ME 04217-0313	(easement 1046/460		Chargebacks			540.95
	FRNT 440.00 DPTH		FD031 Piercefield Fire Pro			87.91
	ACRES 2.60			389,400	TO M	149.51
	EAST-0444633 NRTH-1520166					
	DEED BOOK 2018 PG-15424					
	FULL MARKET VALUE	389,400				
TOTAL TAX ---						4,296.46**
DATE #1						01/31/20
AMT DUE						4,296.46

STATE OF NEW YORK
 COUNTY - St Lawrence
 TOWN - Piercefield
 SWIS - 406800

2 0 2 0 T O W N T A X R O L L
 T A X A B L E SECTION OF THE ROLL - 1
 OWNERS NAME SEQUENCE
 UNIFORM PERCENT OF VALUE IS 100.00

PAGE 128
 VALUATION DATE-JUL 01, 2018
 TAXABLE STATUS DATE-MAR 01, 2019

TAX MAP PARCEL NUMBER	PROPERTY LOCATION & CLASS	ASSESSMENT	EXEMPTION CODE	COUNTY	TOWN	TAX AMOUNT
CURRENT OWNERS NAME	SCHOOL DISTRICT	LAND	TAX DESCRIPTION	TAXABLE VALUE		
CURRENT OWNERS ADDRESS	PARCEL SIZE/GRID COORD	TOTAL	SPECIAL DISTRICTS			
***** 207.082-3-12 *****						
	20 Circle Dr			ACCT 1-	23- 3	BILL 334
207.082-3-12	210 1 Family Res		2020 St Lawrence Co	26,400		218.78
McCluskey Patrick	Tupper Lake 162001	4,000	Town of Piercefield	26,400		19.74
20 Circle Dr	Lot No 13 &	26,400	Highway	26,400		36.67
Tupper Lake, NY 12986	Hout M S-20 B-5		Chargebacks	26,400		5.96
	L-7 S-27 B-3 L-10		FD031 Piercefield Fire Pro	26,400	TO M	10.14
	FRNT 70.00 DPTH 104.00		WD015 Conifer Water Dist	1.00	UN	123.72
	EAST-0425490 NRTH-1535802					
	DEED BOOK 2008 PG-20247					
	FULL MARKET VALUE	26,400				
TOTAL TAX ---						415.01**
						DATE #1 01/31/20
						AMT DUE 415.01
***** 195.000-5-39 *****						
	SH 3			ACCT 1-	22- 5	BILL 335
195.000-5-39	311 Res vac land		2020 St Lawrence Co	5,600		46.41
McCuen Mark W	Tupper Lake 162001	5,600	Town of Piercefield	5,600		4.19
9799 State Highway 3	State Rd Gale	5,600	Highway	5,600		7.78
Childwold, NY 12922	S-16 B-2 L-1&3		Chargebacks	5,600		1.26
	ACRES 20.20		FD031 Piercefield Fire Pro	5,600	TO M	2.15
	EAST-0419170 NRTH-1562335					
	DEED BOOK 24 PG-00307					
	FULL MARKET VALUE	5,600				
TOTAL TAX ---						61.79**
						DATE #1 01/31/20
						AMT DUE 61.79
***** 195.001-1-8 *****						
	Stove Pipe Aly			ACCT 1-	22- 4.1	BILL 336
195.001-1-8	314 Rural vac<10		2020 St Lawrence Co	5,800		48.07
McCuen Mark W	Tupper Lake 162001	5,800	Town of Piercefield	5,800		4.34
9799 State Highway 3	Plotted 6/2011	5,800	Highway	5,800		8.06
Childwold, NY 12922	S-15 B-2 L-10		Chargebacks	5,800		1.31
	FRNT 167.00 DPTH		FD031 Piercefield Fire Pro	5,800	TO M	2.23
	ACRES 4.80					
	EAST-0411291 NRTH-1560369					
	DEED BOOK 24 PG-00307					
	FULL MARKET VALUE	5,800				
TOTAL TAX ---						64.01**
						DATE #1 01/31/20
						AMT DUE 64.01

STATE OF NEW YORK
 COUNTY - St Lawrence
 TOWN - Piercefield
 SWIS - 406800

2 0 2 0 T O W N T A X R O L L
 T A X A B L E SECTION OF THE ROLL - 1
 OWNERS NAME SEQUENCE
 UNIFORM PERCENT OF VALUE IS 100.00

PAGE 129
 VALUATION DATE-JUL 01, 2018
 TAXABLE STATUS DATE-MAR 01, 2019

TAX MAP PARCEL NUMBER	PROPERTY LOCATION & CLASS	ASSESSMENT	EXEMPTION CODE	COUNTY	TOWN	TAXABLE VALUE	TAX AMOUNT
CURRENT OWNERS NAME	SCHOOL DISTRICT	LAND	TAX DESCRIPTION				
CURRENT OWNERS ADDRESS	PARCEL SIZE/GRID COORD	TOTAL	SPECIAL DISTRICTS				
***** 195.001-3-11 *****							
	9799 SH 3			ACCT 1-	22- 6	BILL	337
195.001-3-11	210 1 Family Res		2020 St Lawrence Co	44,200			366.29
McCuen Mark W	Tupper Lake 162001	14,000	Town of Piercefield	44,200			33.04
9799 State Highway 3	Dorothy Mccuen	44,200	Highway	44,200			61.40
Childwold, NY 12922	State Rd Shumway		Chargebacks	44,200			9.98
	1066/845 Easement		FD031 Piercefield Fire Pro	44,200	TO M		16.97
	ACRES 2.00						
	EAST-0418408 NRTH-1563052						
	DEED BOOK 24 PG-00307						
	FULL MARKET VALUE	44,200					
TOTAL TAX ---							487.68**
DATE #1							01/31/20
AMT DUE							487.68
***** 195.001-3-12 *****							
	SH 3					BILL	338
195.001-3-12	314 Rural vac<10		2020 St Lawrence Co	5,800			48.07
McCuen Mark W	Tupper Lake 162001	5,800	Town of Piercefield	5,800			4.34
9799 State Highway 3	Affidavit Of Title (Mark)	5,800	Highway	5,800			8.06
Childwold, NY 12922	FRNT 330.00 DPTH		Chargebacks	5,800			1.31
	ACRES 5.00		FD031 Piercefield Fire Pro	5,800	TO M		2.23
	EAST-0418654 NRTH-1563143						
	DEED BOOK 24M PG-00307						
	FULL MARKET VALUE	5,800					
TOTAL TAX ---							64.01**
DATE #1							01/31/20
AMT DUE							64.01
***** 219.000-2-3 *****							
	County Line Is			ACCT 1-	41-10	BILL	339
219.000-2-3	314 Rural vac<10 - WTRFNT		2020 St Lawrence Co	99,600			825.39
McGinness William J	Tupper Lake 162001	99,600	Town of Piercefield	99,600			74.46
McGinness Debra J	S-5 B-1 L-10.4	99,600	Highway	99,600			138.36
121 Pinesbridge Rd	ACRES 4.00		Chargebacks	99,600			22.48
Ossining, NY 10562	EAST-0448675 NRTH-1522248		FD031 Piercefield Fire Pro	99,600	TO M		38.24
	DEED BOOK 2017 PG-5251						
	FULL MARKET VALUE	99,600					
TOTAL TAX ---							1,098.93**
DATE #1							01/31/20
AMT DUE							1,098.93
***** 219.000-2-4 *****							
	24 County Line Is			ACCT 1-	41-11	BILL	340
219.000-2-4	260 Seasonal res - WTRFNT		2020 St Lawrence Co	271,100			2,246.63
McGinness William J	Tupper Lake 162001	193,200	Town of Piercefield	271,100			202.66
McGinness Debra J	S-5 B-1 L-10.1	271,100	Highway	271,100			376.61
121 Pinesbridge Rd	ACRES 7.80		Chargebacks	271,100			61.20
Ossining, NY 10562	EAST-0448864 NRTH-1522285		FD031 Piercefield Fire Pro	271,100	TO M		104.09
	DEED BOOK 2017 PG-5251						
	FULL MARKET VALUE	271,100					
TOTAL TAX ---							2,991.19**
DATE #1							01/31/20
AMT DUE							2,991.19



STATE OF NEW YORK
 COUNTY - St Lawrence
 TOWN - Piercefield
 SWIS - 406800

2 0 2 0 T O W N T A X R O L L
 T A X A B L E SECTION OF THE ROLL - 1
 OWNERS NAME SEQUENCE
 UNIFORM PERCENT OF VALUE IS 100.00

PAGE 130
 VALUATION DATE-JUL 01, 2018
 TAXABLE STATUS DATE-MAR 01, 2019

TAX MAP PARCEL NUMBER	PROPERTY LOCATION & CLASS	ASSESSMENT	EXEMPTION CODE	COUNTY	TOWN	TAX AMOUNT
CURRENT OWNERS NAME	SCHOOL DISTRICT	LAND	TAX DESCRIPTION	TAXABLE VALUE		
CURRENT OWNERS ADDRESS	PARCEL SIZE/GRID COORD	TOTAL	SPECIAL DISTRICTS			
***** 218.004-1-21.1 *****						
218.004-1-21.1	45 Eagle Crag Lk			ACCT 1-	12- 7	BILL 341
McGrath Gregory E	260 Seasonal res - WTRFNT		2020 St Lawrence Co	245,000		2,030.34
71 Laser Ct	Tupper Lake 162001	142,400	Town of Piercefield	245,000		183.15
Heathsville, VA 22473	Lot 31 - 32 Butts Div 2	245,000	Highway	245,000		340.35
	S-24 B-2 L 23-27		Chargebacks	245,000		55.31
	FRNT 250.00 DPTH		FD031 Piercefield Fire Pro	245,000	TO M	94.07
	ACRES 2.10					
	EAST-0427500 NRTH-1523806					
	DEED BOOK 938 PG-00317					
	FULL MARKET VALUE	245,000				
TOTAL TAX ---						2,703.22**
DATE #1						01/31/20
AMT DUE						2,703.22
***** 218.083-1-13 *****						
218.083-1-13	Forest Rd/prvt			ACCT 1-	12- 8	BILL 342
McGrath Gregory E	314 Rural vac<10		2020 St Lawrence Co	1,700		14.09
71 Laser Ct	Tupper Lake 162001	1,700	Town of Piercefield	1,700		1.27
Heathsville, VA 22473	Garage Lot	1,700	Highway	1,700		2.36
	S-23 B-3 L-13		Chargebacks	1,700		0.38
	FRNT 25.00 DPTH 160.00		FD031 Piercefield Fire Pro	1,700	TO M	.65
	EAST-0428678 NRTH-1520808					
	DEED BOOK 938 PG-00314					
	FULL MARKET VALUE	1,700				
TOTAL TAX ---						18.75**
DATE #1						01/31/20
AMT DUE						18.75
***** 218.059-1-1 *****						
218.059-1-1	31 Eagle Crag Lk			ACCT 1-	22- 9	BILL 343
McGuire William R (LU)	260 Seasonal res - WTRFNT		2020 St Lawrence Co	200,500		1,661.56
McGuire Teresa M (LU)	Tupper Lake 162001	94,500	Town of Piercefield	200,500		149.89
52 Roosevelt Ave	312'WF	200,500	Highway	200,500		278.53
Batavia, NY 14020	FRNT 312.00 DPTH		Chargebacks	200,500		45.26
	ACRES 1.60		FD031 Piercefield Fire Pro	200,500	TO M	76.98
	EAST-0427366 NRTH-1526339					
	DEED BOOK 2017 PG-12461					
	FULL MARKET VALUE	200,500				
TOTAL TAX ---						2,212.22**
DATE #1						01/31/20
AMT DUE						2,212.22

STATE OF NEW YORK
 COUNTY - St Lawrence
 TOWN - Piercefield
 SWIS - 406800

2 0 2 0 T O W N T A X R O L L
 T A X A B L E SECTION OF THE ROLL - 1
 OWNERS NAME SEQUENCE
 UNIFORM PERCENT OF VALUE IS 100.00

PAGE 131
 VALUATION DATE-JUL 01, 2018
 TAXABLE STATUS DATE-MAR 01, 2019

TAX MAP PARCEL NUMBER	PROPERTY LOCATION & CLASS	ASSESSMENT	EXEMPTION CODE	COUNTY	TOWN	TAX AMOUNT
CURRENT OWNERS NAME	SCHOOL DISTRICT	LAND	TAX DESCRIPTION	TAXABLE VALUE		
CURRENT OWNERS ADDRESS	PARCEL SIZE/GRID COORD	TOTAL	SPECIAL DISTRICTS			
***** 208.063-1-7 *****						
	7 Wood Ave			ACCT 1-	41- 5	BILL 344
208.063-1-7	210 1 Family Res		2020 St Lawrence Co	36,200		299.99
McIntosh Raymond E	Tupper Lake 162001	7,800	Town of Piercefield	36,200		27.06
PO Box 230	S-27 B-1 L-1	36,200	Highway	36,200		50.29
Piercefield, NY 12973	FRNT 188.00 DPTH 134.00		Chargebacks	36,200		8.17
	EAST-0438028 NRTH-1541611		FD031 Piercefield Fire Pro	36,200	TO M	13.90
	DEED BOOK 1093 PG-8		LT024 Piercefield Light	36,200	TO M	8.96
	FULL MARKET VALUE	36,200	WD014 Prcfd Water Dist	1.00	UN	170.85
			TOTAL TAX ---			579.22**
				DATE #1		01/31/20
				AMT DUE		579.22
***** 207.083-1-19 *****						
	481 Main St			ACCT 1-	14-14	BILL 345
207.083-1-19	210 1 Family Res		2020 St Lawrence Co	49,900		413.53
McIntosh Sean A	Tupper Lake 162001	3,400	Town of Piercefield	49,900		37.30
Howe Paige E	Lot 48	49,900	Highway	49,900		69.32
77 Will Rogers Dr Apt 19N	S-20 B-4 L-8		Chargebacks	49,900		11.27
Saranac Lake, NY 12983	FRNT 60.00 DPTH 105.00		FD031 Piercefield Fire Pro	49,900	TO M	19.16
	BANK8888830		WD015 Conifer Water Dist	1.00	UN	123.72
PRIOR OWNER ON 3/01/2019	EAST-0426595 NRTH-1536708					
Donohue John P	DEED BOOK 2019 PG-6856					
	FULL MARKET VALUE	49,900				
			TOTAL TAX ---			674.30**
				DATE #1		01/31/20
				AMT DUE		674.30
***** 207.083-1-20 *****						
	Main St			ACCT 1-	14- 9	BILL 346
207.083-1-20	311 Res vac land		2020 St Lawrence Co	3,100		25.69
McIntosh Sean A	Tupper Lake 162001	3,100	Town of Piercefield	3,100		2.32
Howe Paige E	Lot No 47	3,100	Highway	3,100		4.31
77 Will Rogers Dr Apt 19N	S-20 B-4 L-9		Chargebacks	3,100		0.70
Saranac Lake, NY 12983	FRNT 50.00 DPTH 105.00		FD031 Piercefield Fire Pro	3,100	TO M	1.19
	EAST-0426536 NRTH-1536705		WD015 Conifer Water Dist	1.00	UN	123.72
PRIOR OWNER ON 3/01/2019	DEED BOOK 2019 PG-6856					
Donohue John P	FULL MARKET VALUE	3,100				
			TOTAL TAX ---			157.93**
				DATE #1		01/31/20
				AMT DUE		157.93
***** 218.059-1-5 *****						
	28 Eagle Crag Lk			ACCT 1-	23-12	BILL 347
218.059-1-5	260 Seasonal res - WTRFNT		2020 St Lawrence Co	160,500		1,330.08
McRoberts Revocable Trust	Tupper Lake 162001	94,500	Town of Piercefield	160,500		119.98
Marjorie M Terry McRoberts	Great Lot 47, Lots 56/100	160,500	Highway	160,500		222.96
1324 Culver Rd	& 5 100'Wfx380x100x420		Chargebacks	160,500		36.23
Ann Arbor, MI 48103	& 141X200x100x180		FD031 Piercefield Fire Pro	160,500	TO M	61.62
	FRNT 100.00 DPTH					
	ACRES 1.40					
	EAST-0427916 NRTH-1526231					
	DEED BOOK 2011 PG-10474					
	FULL MARKET VALUE	160,500				
			TOTAL TAX ---			1,770.87**

DATE #1 01/31/20
AMT DUE 1,770.87

STATE OF NEW YORK
 COUNTY - St Lawrence
 TOWN - Piercefield
 SWIS - 406800

2 0 2 0 T O W N T A X R O L L
 T A X A B L E SECTION OF THE ROLL - 1
 OWNERS NAME SEQUENCE
 UNIFORM PERCENT OF VALUE IS 100.00

PAGE 132
 VALUATION DATE-JUL 01, 2018
 TAXABLE STATUS DATE-MAR 01, 2019

TAX MAP PARCEL NUMBER	PROPERTY LOCATION & CLASS	ASSESSMENT	EXEMPTION CODE-----	COUNTY-----	TOWN-----	
CURRENT OWNERS NAME	SCHOOL DISTRICT	LAND	TAX DESCRIPTION	TAXABLE VALUE		TAX AMOUNT
CURRENT OWNERS ADDRESS	PARCEL SIZE/GRID COORD	TOTAL	SPECIAL DISTRICTS			
***** 218.083-1-9 *****						
218.083-1-9	Forest Rd/prvt			ACCT 1- 23-13	BILL	348
McRoberts Revocable Trust	314 Rural vac<10		2020 St Lawrence Co	1,700		14.09
1324 Culver Rd	Tupper Lake 162001	1,700	Town of Piercefield	1,700		1.27
Ann Arbor, MI 48103	Great Lot 47	1,700	Highway	1,700		2.36
	S-23 B-3 L-9		Chargebacks	1,700		0.38
	Gargar Lot 91		FD031 Piercefield Fire Pro	1,700 TO M		.65
PRIOR OWNER ON 3/01/2019	FRNT 25.00 DPTH 160.00					
Bailey Loren Thomas	EAST-0428753 NRTH-1520876					
	DEED BOOK 2019 PG-9067					
	FULL MARKET VALUE	1,700				
TOTAL TAX ---						18.75**
						DATE #1 01/31/20
						AMT DUE 18.75
***** 208.000-2-17 *****						
208.000-2-17	Racquette Flow Dr				BILL	349
Meissner Klaus	314 Rural vac<10 - WTRFNT		2020 St Lawrence Co	88,900		736.72
Meissner Lisa	Tupper Lake 162001	88,900	Town of Piercefield	88,900		66.46
206 Coreys Rd	Lot 17 210'Wf	88,900	Highway	88,900		123.50
Tupper Lake, NY 12986	FRNT 210.00 DPTH		Chargebacks	88,900		20.07
	ACRES 5.89		FD031 Piercefield Fire Pro	88,900 TO M		34.13
	EAST-0445230 NRTH-1542638					
	DEED BOOK 2003 PG-15477					
	FULL MARKET VALUE	88,900				
TOTAL TAX ---						980.88**
						DATE #1 01/31/20
						AMT DUE 980.88
***** 218.004-6-3 *****						
218.004-6-3	9 Eagle Crag Lk			ACCT 1- 12- 2	BILL	350
Mercier Thomas R	260 Seasonal res - WTRFNT		2020 St Lawrence Co	174,500		1,446.10
Mercier Barbara	Tupper Lake 162001	94,500	Town of Piercefield	174,500		130.45
PO Box 1423	Revised plotting 2/2016	174,500	Highway	174,500		242.41
Mattituck, NY 11952-1423	WCT survey 2/2013		Chargebacks	174,500		39.39
	105'WF 1.05A(S)		FD031 Piercefield Fire Pro	174,500 TO M		67.00
	FRNT 105.00 DPTH					
	ACRES 1.00					
	EAST-0428683 NRTH-1522579					
	DEED BOOK 2013 PG-3491					
	FULL MARKET VALUE	174,500				
TOTAL TAX ---						1,925.35**
						DATE #1 01/31/20
						AMT DUE 1,925.35

STATE OF NEW YORK
 COUNTY - St Lawrence
 TOWN - Piercefield
 SWIS - 406800

2 0 2 0 T O W N T A X R O L L
 T A X A B L E SECTION OF THE ROLL - 1
 OWNERS NAME SEQUENCE
 UNIFORM PERCENT OF VALUE IS 100.00

PAGE 133
 VALUATION DATE-JUL 01, 2018
 TAXABLE STATUS DATE-MAR 01, 2019

TAX MAP PARCEL NUMBER	PROPERTY LOCATION & CLASS	ASSESSMENT	EXEMPTION CODE-----	COUNTY-----	TOWN-----	
CURRENT OWNERS NAME	SCHOOL DISTRICT	LAND	TAX DESCRIPTION	TAXABLE VALUE		TAX AMOUNT
CURRENT OWNERS ADDRESS	PARCEL SIZE/GRID COORD	TOTAL	SPECIAL DISTRICTS			
***** 218.067-1-13 *****						
218.067-1-13	17 Eagle Crag Lk			ACCT 1- 23- 8		BILL 351
Merrill Bruce W (LU)	260 Seasonal res - WTRFNT		Vet Eligib 41101	5,000	5,000	
Merrill Kathleen G (LU)	Tupper Lake 162001	122,400	2020 St Lawrence Co	172,000		1,425.38
% Lee F Merrill	Lot 23,24,25 & 72,74,75	177,000	Town of Piercefield	172,000		128.58
82 Fox Valley Dr	FRNT 160.00 DPTH 460.00		Highway	172,000		238.94
Orange Park, FL 32073-5176	ACRES 1.40		Chargebacks	172,000		38.83
	EAST-0428459 NRTH-1524529		FD031 Piercefield Fire Pro	177,000	TO M	67.96
	DEED BOOK 2014 PG-15528					
	FULL MARKET VALUE	177,000				
			TOTAL TAX ---			1,899.69**
				DATE #1		01/31/20
				AMT DUE		1,899.69
***** 218.004-5-26 *****						
218.004-5-26	66 Eagle Crag Lk			ACCT 1- 39- 6		BILL 352
Merrill Keith W	260 Seasonal res - WTRFNT		2020 St Lawrence Co	226,000		1,872.88
2409 Fairfax Ave	Tupper Lake 162001	112,300	Town of Piercefield	226,000		168.95
Nashville, TN 37212	Great Lot 48 Lobutt Div 3	226,000	Highway	226,000		313.96
	T M S-22 B-1 L-99-101 Pt		Chargebacks	226,000		51.02
	160x100x180'wfx170		FD031 Piercefield Fire Pro	226,000	TO M	86.77
	FRNT 180.00 DPTH 135.00					
	EAST-0428224 NRTH-1520435					
	DEED BOOK 1090 PG-941					
	FULL MARKET VALUE	226,000				
			TOTAL TAX ---			2,493.58**
				DATE #1		01/31/20
				AMT DUE		2,493.58
***** 218.004-5-27 *****						
218.004-5-27	67 Eagle Crag Lk			ACCT 1- 41-15		BILL 353
Merrill Keith W	260 Seasonal res - WTRFNT		2020 St Lawrence Co	148,500		1,230.63
2409 Fairfax Ave	Tupper Lake 162001	113,900	Town of Piercefield	148,500		111.01
Nashville, TN 37212	Great Lt 38 Lt 135 & 136	148,500	Highway	148,500		206.29
	Butts Div 3		Chargebacks	148,500		33.52
	FRNT 150.00 DPTH 222.00		FD031 Piercefield Fire Pro	148,500	TO M	57.02
	EAST-0428288 NRTH-1520548					
	DEED BOOK 1099 PG-1146					
	FULL MARKET VALUE	148,500				
			TOTAL TAX ---			1,638.47**
				DATE #1		01/31/20
				AMT DUE		1,638.47

STATE OF NEW YORK
 COUNTY - St Lawrence
 TOWN - Piercefield
 SWIS - 406800

2 0 2 0 T O W N T A X R O L L
 T A X A B L E SECTION OF THE ROLL - 1
 OWNERS NAME SEQUENCE
 UNIFORM PERCENT OF VALUE IS 100.00

PAGE 134
 VALUATION DATE-JUL 01, 2018
 TAXABLE STATUS DATE-MAR 01, 2019

TAX MAP PARCEL NUMBER	PROPERTY LOCATION & CLASS	ASSESSMENT	EXEMPTION CODE	COUNTY	TOWN	TAXABLE VALUE	TAX AMOUNT
CURRENT OWNERS NAME	SCHOOL DISTRICT	LAND	TAX DESCRIPTION				
CURRENT OWNERS ADDRESS	PARCEL SIZE/GRID COORD	TOTAL	SPECIAL DISTRICTS				
*****							219.000-1-2 *****
219.000-1-2	1 Gull Pond Rd					ACCT 1- 17- 7	BILL 354
Merritt Ralph E	210 1 Family Res - WTRFNT		2020 St Lawrence Co			542,108	4,492.50
Merritt Cynthia A	Tupper Lake 162001	271,100	Town of Piercefield			542,108	405.26
20 Ten Rod Rd	S-28 B-1 L-1	542,108	Highway			542,108	753.09
South Kent, CT 06785	Also See 33/220 8/89		Chargebacks			542,108	122.38
	Restriction 2000/1820		FD031 Piercefield Fire Pro		TO M	542,108	208.14
	ACRES 9.00 BANK8888830						
	EAST-0445846 NRTH-1534761						
	DEED BOOK 2016 PG-10482						
	FULL MARKET VALUE	542,108					
TOTAL TAX ---							5,981.37**
							DATE #1 01/31/20
							AMT DUE 5,981.37
*****							218.004-3-21 *****
218.004-3-21	9 Mt Arab Lk					ACCT 1- 36- 2	BILL 355
Meyland Sarah J	260 Seasonal res - WTRFNT		2020 St Lawrence Co			261,000	2,162.93
Shakeshaft Carol	Tupper Lake 162001	142,900	Town of Piercefield			261,000	195.11
17 Highridge Dr	Tm S-21 B-1 L-20	261,000	Highway			261,000	362.58
Huntington, NY 11743-3666	see 2006/4077		Chargebacks			261,000	58.92
	235'fr		FD031 Piercefield Fire Pro		TO M	261,000	100.21
	ACRES 2.90						
	EAST-0428749 NRTH-1525544						
	DEED BOOK 00977 PG-00491						
	FULL MARKET VALUE	261,000					
TOTAL TAX ---							2,879.75**
							DATE #1 01/31/20
							AMT DUE 2,879.75
*****							195.001-1-6 *****
195.001-1-6	Bancroft Rd					ACCT 1- 24- 2	BILL 356
Milano Alan David	311 Res vac land		2020 St Lawrence Co			12,400	102.76
Milano Mark Scott	Tupper Lake 162001	12,400	Town of Piercefield			12,400	9.27
1222 Oak Grove Ave 101	Plotted 6/2011	12,400	Highway			12,400	17.23
Burlingame, CA 94010	ACRES 23.40		Chargebacks			12,400	2.80
	EAST-0412056 NRTH-1560932		FD031 Piercefield Fire Pro		TO M	12,400	4.76
	DEED BOOK 2005 PG-9312						
	FULL MARKET VALUE	12,400					
PRIOR OWNER ON 3/01/2019							
Milano Alan David							
TOTAL TAX ---							136.82**
							DATE #1 01/31/20
							AMT DUE 136.82
*****							*****

STATE OF NEW YORK
 COUNTY - St Lawrence
 TOWN - Piercefield
 SWIS - 406800

2020 TOWN TAX ROLL
 TAXABLE SECTION OF THE ROLL - 1
 OWNERS NAME SEQUENCE
 UNIFORM PERCENT OF VALUE IS 100.00

PAGE 135
 VALUATION DATE-JUL 01, 2018
 TAXABLE STATUS DATE-MAR 01, 2019

TAX MAP PARCEL NUMBER	PROPERTY LOCATION & CLASS	ASSESSMENT	EXEMPTION CODE-----	COUNTY-----	TOWN-----	
CURRENT OWNERS NAME	SCHOOL DISTRICT	LAND	TAX DESCRIPTION	TAXABLE VALUE		TAX AMOUNT
CURRENT OWNERS ADDRESS	PARCEL SIZE/GRID COORD	TOTAL	SPECIAL DISTRICTS			

219.000-3-4	4 Martins Point			219.000-3-4		*****
Minnow Pond Club	260 Seasonal res - WTRFNT		2020 St Lawrence Co	ACCT 1- 24- 6	BILL	357
Attn: Raymond Martin	Tupper Lake 162001	111,000	Town of Piercefield	126,000		1,044.17
PO Box 833	On Sprague Camp Site	126,000	Highway	126,000		94.19
Tupper Lake, NY 12986	Plotted 8/2017		Chargebacks	126,000		175.04
	FRNT 125.00 DPTH		FD031 Piercefield Fire Pro	126,000 TO M		28.44
	ACRES 1.60					48.38
	EAST-0444168 NRTH-1519823					
	DEED BOOK 543 PG-00191					
	FULL MARKET VALUE	126,000				
TOTAL TAX ---						1,390.22**
DATE #1						01/31/20
AMT DUE						1,390.22

219.000-1-23.23	516B Grindstone Bay Rd/prvt			219.000-1-23.23		*****
Minnow Pond, LLC	240 Rural res - WTRFNT		2020 St Lawrence Co	ACCT 1-16-10.23	BILL	358
% US Trust - Susan Holske	Tupper Lake 162001	685,400	Town of Piercefield	980,000		8,121.34
86 Willow St Unit #1	Easement 1046/460	980,000	Highway	980,000		732.61
Yarmouth Port, MA 02675-1758	See 1065/741 1065/747		Chargebacks	980,000		1,361.40
	See A.P.A. permit 2006/18		FD031 Piercefield Fire Pro	980,000 TO M		221.24
	ACRES 40.52					376.27
	EAST-0446535 NRTH-1526240					
	DEED BOOK 2013 PG-10175					
	FULL MARKET VALUE	980,000				
TOTAL TAX ---						10,812.86**
DATE #1						01/31/20
AMT DUE						10,812.86

219.000-1-23.211	Off Gull Pond Rd Ext			219.000-1-23.211		*****
Minnow Pond, LLC	911 Forest s480 - WTRFNT		2020 St Lawrence Co	ACCT 1-16-10.21	BILL	359
% US Trust - Susan Holske	Tupper Lake 162001	95,000	Town of Piercefield	95,000		787.27
86 Willow St Unit #1	Easement 1046/460	95,000	Highway	95,000		71.02
Yarmouth Port, MA 02675-1758	See 1065/741 1065/747		Chargebacks	95,000		131.97
	See A.P.A. permit 2006/18		FD031 Piercefield Fire Pro	95,000 TO M		21.45
	ACRES 82.20					36.48
	EAST-0448047 NRTH-1527927					
	DEED BOOK 2013 PG-10175					
	FULL MARKET VALUE	95,000				
TOTAL TAX ---						1,048.19**
DATE #1						01/31/20
AMT DUE						1,048.19

STATE OF NEW YORK
 COUNTY - St Lawrence
 TOWN - Piercefield
 SWIS - 406800

2 0 2 0 T O W N T A X R O L L
 T A X A B L E SECTION OF THE ROLL - 1
 OWNERS NAME SEQUENCE
 UNIFORM PERCENT OF VALUE IS 100.00

PAGE 136
 VALUATION DATE-JUL 01, 2018
 TAXABLE STATUS DATE-MAR 01, 2019

TAX MAP PARCEL NUMBER	PROPERTY LOCATION & CLASS	ASSESSMENT	EXEMPTION CODE-----	COUNTY-----	TOWN-----	
CURRENT OWNERS NAME	SCHOOL DISTRICT	LAND	TAX DESCRIPTION	TAXABLE VALUE		TAX AMOUNT
CURRENT OWNERS ADDRESS	PARCEL SIZE/GRID COORD	TOTAL	SPECIAL DISTRICTS			
***** 195.001-1-3 *****						
195.001-1-3	61 Bancroft Rd			95,700	195.001-1-3	
Miske Frances R	210 1 Family Res	10,700	2020 St Lawrence Co	95,700	ACCT 1- 42- 3	BILL 360
Miske Julianne	Tupper Lake 162001	95,700	Town of Piercefield	95,700		793.07
% Frances R Miske	Road Dorothy		Highway	95,700		71.54
88 All Creatures Pl	West Suhockey		Chargebacks	95,700		132.94
Blue Ridge, GA 30513-3493	ACRES 7.20		FD031 Piercefield Fire Pro	95,700	TO M	21.60
	EAST-0410989 NRTH-1561670					36.74
	DEED BOOK 2005 PG-7730					
	FULL MARKET VALUE	95,700				
			TOTAL TAX ---			1,055.89**
				DATE #1		01/31/20
				AMT DUE		1,055.89
***** 195.001-1-5 *****						
195.001-1-5	Bancroft Rd			8,400	195.001-1-5	
Miske Frances R	323 Vacant rural	8,400	2020 St Lawrence Co	8,400	ACCT 1- 2- 3	BILL 361
Miske Julianne	Tupper Lake 162001	8,400	Town of Piercefield	8,400		69.61
88 All Creatures Pl	Plotted 6/2011		Highway	8,400		6.28
Blue Ridge, GA 30513-3493	ACRES 21.20		Chargebacks	8,400		11.67
	EAST-0412638 NRTH-1561044		FD031 Piercefield Fire Pro	8,400	TO M	1.90
	DEED BOOK 2005 PG-7732					3.23
	FULL MARKET VALUE	8,400				
			TOTAL TAX ---			92.69**
				DATE #1		01/31/20
				AMT DUE		92.69
***** 195.001-1-15 *****						
195.001-1-15	Stove Pipe Aly			5,600	195.001-1-15	
Miske Frances R	314 Rural vac<10	5,600	2020 St Lawrence Co	5,600	ACCT 1- 1-11.1	BILL 362
Miske Julianne	Tupper Lake 162001	5,600	Town of Piercefield	5,600		46.41
88 All Creatures Pl	Plotted 6/2011		Highway	5,600		4.19
Blue Ridge, GA 30513-3493	ACRES 4.40		Chargebacks	5,600		7.78
	EAST-0410740 NRTH-1560995		FD031 Piercefield Fire Pro	5,600	TO M	1.26
	DEED BOOK 2005 PG-7729					2.15
	FULL MARKET VALUE	5,600				
			TOTAL TAX ---			61.79**
				DATE #1		01/31/20
				AMT DUE		61.79
***** 195.001-1-16 *****						
195.001-1-16	58 Bancroft Rd			7,200	195.001-1-16	
Miske Frances R	311 Res vac land	7,200	2020 St Lawrence Co	7,200	ACCT 1- 22- 8	BILL 363
Miske Julianne	Tupper Lake 162001	7,200	Town of Piercefield	7,200		59.67
88 All Creatures Pl	Plotted 6/2011		Highway	7,200		5.38
Blue Ridge, GA 30513-3493	Howard Smith survey 2/193		Chargebacks	7,200		10.00
	FRNT 97.00 DPTH 171.00		FD031 Piercefield Fire Pro	7,200	TO M	1.63
	EAST-0410862 NRTH-1561309					2.76
	DEED BOOK 2005 PG-7731					
	FULL MARKET VALUE	7,200				
			TOTAL TAX ---			79.44**
				DATE #1		01/31/20
				AMT DUE		79.44

STATE OF NEW YORK
 COUNTY - St Lawrence
 TOWN - Piercefield
 SWIS - 406800

2 0 2 0 T O W N T A X R O L L
 T A X A B L E SECTION OF THE ROLL - 1
 OWNERS NAME SEQUENCE
 UNIFORM PERCENT OF VALUE IS 100.00

PAGE 137
 VALUATION DATE-JUL 01, 2018
 TAXABLE STATUS DATE-MAR 01, 2019

TAX MAP PARCEL NUMBER	PROPERTY LOCATION & CLASS	ASSESSMENT	EXEMPTION CODE	COUNTY	TOWN	TAX AMOUNT
CURRENT OWNERS NAME	SCHOOL DISTRICT	LAND	TAX DESCRIPTION	TAXABLE VALUE		
CURRENT OWNERS ADDRESS	PARCEL SIZE/GRID COORD	TOTAL	SPECIAL DISTRICTS			
195.001-1-18.1	Stove Pipe Aly 323 Vacant rural			195.001-1-18.1		
Miske Frances R	Tupper Lake 162001	7,900	2020 St Lawrence Co	ACCT 1- 24- 7	BILL	364
Miske Julianne	Plotted 6/2011	7,900	Town of Piercefield			65.47
88 All Creatures Pl	ACRES 17.70		Highway			5.91
Blue Ridge, GA 30513-3493	EAST-0411300 NRTH-1560867		Chargebacks			10.97
	DEED BOOK 2005 PG-7733		FD031 Piercefield Fire Pro	7,900 TO M		1.78
	FULL MARKET VALUE	7,900				3.03
TOTAL TAX ---						87.16**
DATE #1						01/31/20
AMT DUE						87.16
228.000-4-2.1	272 Haystack Mtn Rd/Pvt 260 Seasonal res			228.000-4-2.1		
Mitchell Paul	Tupper Lake 162001	154,300	2020 St Lawrence Co	ACCT 1- 5-10	BILL	365
Mitchell Mary	Cons.easement 1036/8	182,600	Town of Piercefield			1,513.22
15 Mitchell Ln	S-4 B-1 L-12		Highway			136.50
Tupper Lake, NY 12986	ACRES 513.80		Chargebacks			253.66
	EAST-0421794 NRTH-1515317		FD031 Piercefield Fire Pro	182,600 TO M		41.22
	DEED BOOK 2004 PG-5884					70.11
	FULL MARKET VALUE	182,600				
TOTAL TAX ---						2,014.71**
DATE #1						01/31/20
AMT DUE						2,014.71
195.000-6-11.1	SH 3 720 Mine/quarry			195.000-6-11.1		
Mitchell Paul J	Tupper Lake 162001	74,500	2020 St Lawrence Co	ACCT 1- 13- 7.1	BILL	366
Mitchell Mary L	2016/1000 APA Permit	74,500	Town of Piercefield			617.39
15 Mitchell Ln	1086/363 & 1999/20450		Highway			55.69
Tupper Lake, NY 12986	ACRES 209.60		Chargebacks			103.49
	EAST-0423486 NRTH-1556584		FD031 Piercefield Fire Pro	74,500 TO M		16.82
	DEED BOOK 1085 PG-1115					28.60
	FULL MARKET VALUE	74,500				
TOTAL TAX ---						821.99**
DATE #1						01/31/20
AMT DUE						821.99
219.000-1-13	47 Gull Pond Rd 260 Seasonal res - WTRFNT			219.000-1-13		
Monaco Patrick	Tupper Lake 162001	309,800	2020 St Lawrence Co	ACCT 1- 24- 8	BILL	367
426 Greenwich St	S-28 B-1 L-47	390,200	Town of Piercefield			3,233.62
New York, NY 10013	Also See 33/220 8/89		Highway			291.70
	Restriction 2000/1820		Chargebacks			542.06
	ACRES 4.40		FD031 Piercefield Fire Pro	390,200 TO M		88.09
	EAST-0446221 NRTH-1533550					149.82
	DEED BOOK 929 PG-00192					
	FULL MARKET VALUE	390,200				
TOTAL TAX ---						4,305.29**
DATE #1						01/31/20
AMT DUE						4,305.29

STATE OF NEW YORK
 COUNTY - St Lawrence
 TOWN - Piercefield
 SWIS - 406800

2 0 2 0 T O W N T A X R O L L
 T A X A B L E SECTION OF THE ROLL - 1
 OWNERS NAME SEQUENCE
 UNIFORM PERCENT OF VALUE IS 100.00

PAGE 138
 VALUATION DATE-JUL 01, 2018
 TAXABLE STATUS DATE-MAR 01, 2019

TAX MAP PARCEL NUMBER	PROPERTY LOCATION & CLASS	ASSESSMENT	EXEMPTION CODE	COUNTY	TOWN	TAXABLE VALUE	TAX AMOUNT
CURRENT OWNERS NAME	SCHOOL DISTRICT	LAND	TAX DESCRIPTION				
CURRENT OWNERS ADDRESS	PARCEL SIZE/GRID COORD	TOTAL	SPECIAL DISTRICTS				
***** 208.054-1-15 *****							
	352 Main St					ACCT 1- 37-10	BILL 368
208.054-1-15	210 1 Family Res		2020 St Lawrence Co			45,800	379.55
Monette Lance	Tupper Lake 162001	5,700	Town of Piercefield			45,800	34.24
Poirier Leann	S-27 B-1 L-15	45,800	Highway			45,800	63.62
12 Facticeau Ave	.21a		Chargebacks			45,800	10.34
Tupper Lake, NY 12986	FRNT 66.00 DPTH 137.00		School Relevy				309.75
	EAST-0437995 NRTH-1542270		FD031 Piercefield Fire Pro		TO M	45,800	17.59
	DEED BOOK 2002 PG-17265		LT024 Piercefield Light		TO M	45,800	11.34
	FULL MARKET VALUE	45,800	UW001 Unpaid Water Tax		MT	224.00	224.00
			WD014 Prcfd Water Dist		UN	1.00	170.85
			TOTAL TAX ---				1,221.28**
					DATE #1		01/31/20
					AMT DUE		1,221.28
***** 195.001-2-15 *****							
	9712 SH 3					ACCT 1- 21- 2.12	BILL 369
195.001-2-15	210 1 Family Res		2020 St Lawrence Co			95,400	790.59
Monroe Garrick W	Tupper Lake 162001	14,200	Town of Piercefield			95,400	71.32
9712 State Highway 3	Plotted 6/2011	95,400	Highway			95,400	132.53
Childwold, NY 12922	190'fr		Chargebacks			95,400	21.54
	ACRES 4.40 BANK8888830		FD031 Piercefield Fire Pro		TO M	95,400	36.63
	EAST-0416113 NRTH-1562102						
	DEED BOOK 2006 PG-19638						
	FULL MARKET VALUE	95,400					
			TOTAL TAX ---				1,052.61**
					DATE #1		01/31/20
					AMT DUE		1,052.61
***** 195.000-5-26.11 *****							
	Off SH 3					ACCT 1- 21- 2. 2	BILL 370
195.000-5-26.11	322 Rural vac>10		2020 St Lawrence Co			5,500	45.58
Monroe James J	Tupper Lake 162001	5,500	Town of Piercefield			5,500	4.11
Monroe Scott J	Plotted 6/2011	5,500	Highway			5,500	7.64
9716 State Highway 3	ACRES 16.90		Chargebacks			5,500	1.24
Childwold, NY 12922	EAST-0416758 NRTH-1561401		FD031 Piercefield Fire Pro		TO M	5,500	2.11
	DEED BOOK 2013 PG-17442						
	FULL MARKET VALUE	5,500					
			TOTAL TAX ---				60.68**
					DATE #1		01/31/20
					AMT DUE		60.68
***** 195.001-2-25 *****							
	9716 SH 3						BILL 371
195.001-2-25	442 MiniWhseSelf		2020 St Lawrence Co			95,000	787.27
Monroe James J	Tupper Lake 162001	22,000	Town of Piercefield			95,000	71.02
Monroe Scott J	Plotted 6/2011	95,000	Highway			95,000	131.97
9716 State Highway 3	5.22A(D)		Chargebacks			95,000	21.45
Childwold, NY 12922	L. Seegar survey 10/21/96		FD031 Piercefield Fire Pro		TO M	95,000	36.48
	FRNT 462.00 DPTH						
	ACRES 5.20						
	EAST-0416578 NRTH-1562258						
	DEED BOOK 2015 PG-14632						
	FULL MARKET VALUE	95,000					
			TOTAL TAX ---				1,048.19**

DATE #1 01/31/20
AMT DUE 1,048.19

STATE OF NEW YORK
 COUNTY - St Lawrence
 TOWN - Piercefield
 SWIS - 406800

2 0 2 0 T O W N T A X R O L L
 T A X A B L E SECTION OF THE ROLL - 1
 OWNERS NAME SEQUENCE
 UNIFORM PERCENT OF VALUE IS 100.00

PAGE 139
 VALUATION DATE-JUL 01, 2018
 TAXABLE STATUS DATE-MAR 01, 2019

TAX MAP PARCEL NUMBER	PROPERTY LOCATION & CLASS	ASSESSMENT	EXEMPTION CODE	COUNTY	TOWN	TAX AMOUNT
CURRENT OWNERS NAME	SCHOOL DISTRICT	LAND	TAX DESCRIPTION	TAXABLE VALUE		
CURRENT OWNERS ADDRESS	PARCEL SIZE/GRID COORD	TOTAL	SPECIAL DISTRICTS			
***** 195.001-3-1 *****						
9730 SH 3				ACCT 1-	21- 2.11	BILL 372
195.001-3-1	311 Res vac land		2020 St Lawrence Co	5,500		45.58
Monroe James J	Tupper Lake 162001	5,500	Town of Piercefield	5,500		4.11
Monroe Scott J	Plotted 6/2011	5,500	Highway	5,500		7.64
9716 State Highway 3	FRNT 100.00 DPTH 417.00		Chargebacks	5,500		1.24
Childwold, NY 12922	EAST-0416831 NRTH-1562312		FD031 Piercefield Fire Pro	5,500	TO M	2.11
	DEED BOOK 2013 PG-17445					
	FULL MARKET VALUE	5,500				
TOTAL TAX ---						60.68**
DATE #1						01/31/20
AMT DUE						60.68
***** 195.000-5-41 *****						
150 Russell Rd				ACCT 1-	3- 1	BILL 373
195.000-5-41	260 Seasonal res		2020 St Lawrence Co	30,000		248.61
Monroe Living Trust	Tupper Lake 162001	21,800	Town of Piercefield	30,000		22.43
Monroe Scott J ETAL	Babbit S-17 B-1 L-1	30,000	Highway	30,000		41.68
9716 State Highway 3	Ribbons Kinney		Chargebacks	30,000		6.77
Childwold, NY 12922	ACRES 30.10		FD031 Piercefield Fire Pro	30,000	TO M	11.52
	EAST-0419621 NRTH-1559368					
PRIOR OWNER ON 3/01/2019	DEED BOOK 2005 PG-10885					
Monroe Living Trust	FULL MARKET VALUE	30,000				
TOTAL TAX ---						331.01**
DATE #1						01/31/20
AMT DUE						331.01
***** 195.000-5-45 *****						
Off Russell Rd				ACCT 1-	24- 9	BILL 374
195.000-5-45	910 Priv forest		2020 St Lawrence Co	72,500		600.81
Monroe Living Trust	Tupper Lake 162001	58,100	Town of Piercefield	72,500		54.20
% Warren & Wayne Kinney	Township 6 Part M	72,500	Highway	72,500		100.72
9936 State Highway 37	S-10 B-1 L-4		Chargebacks	72,500		16.37
Ogdensburg, NY 13669	See 2004/19759		FD031 Piercefield Fire Pro	72,500	TO M	27.84
	ACRES 177.90					
	EAST-0417618 NRTH-1559343					
	DEED BOOK 2017 PG-8938					
	FULL MARKET VALUE	72,500				
TOTAL TAX ---						799.94**
DATE #1						01/31/20
AMT DUE						799.94
***** 195.001-2-16 *****						
9700 SH 3				ACCT 1-	19-13	BILL 375
195.001-2-16	311 Res vac land		2020 St Lawrence Co	5,000		41.44
Monroe Steven T	Tupper Lake 162001	5,000	Town of Piercefield	5,000		3.74
815 Ford Ave	Plotted 6/2011	5,000	Highway	5,000		6.95
Ogdensburg, NY 13369	poor description		Chargebacks	5,000		1.13
	120x157x120x190		FD031 Piercefield Fire Pro	5,000	TO M	1.92
	FRNT 120.00 DPTH 173.50					
	EAST-0416058 NRTH-1562317					
	DEED BOOK 2014 PG-11286					
	FULL MARKET VALUE	5,000				
TOTAL TAX ---						55.18**
DATE #1						01/31/20

AMT DUE

55.18

STATE OF NEW YORK
 COUNTY - St Lawrence
 TOWN - Piercefield
 SWIS - 406800

2 0 2 0 T O W N T A X R O L L
 T A X A B L E SECTION OF THE ROLL - 1
 OWNERS NAME SEQUENCE
 UNIFORM PERCENT OF VALUE IS 100.00

PAGE 140
 VALUATION DATE-JUL 01, 2018
 TAXABLE STATUS DATE-MAR 01, 2019

TAX MAP PARCEL NUMBER	PROPERTY LOCATION & CLASS	ASSESSMENT	EXEMPTION CODE-----	COUNTY-----	TOWN-----	
CURRENT OWNERS NAME	SCHOOL DISTRICT	LAND	TAX DESCRIPTION	TAXABLE VALUE		TAX AMOUNT
CURRENT OWNERS ADDRESS	PARCEL SIZE/GRID COORD	TOTAL	SPECIAL DISTRICTS			
***** 195.001-2-26 *****						
	9713 Sh 3			ACCT 1- 37- 4	BILL	376
195.001-2-26	210 1 Family Res		2020 St Lawrence Co	119,700		991.96
Motteram Jo-Anne Moody	Tupper Lake 162001	13,200	Town of Piercefield	119,700		89.48
Motteram Edward L Jr.	Plotted 6/2011	119,700	Highway	119,700		166.29
1430 Stagecoach Dr	Geomatics survey 5/6/200		Chargebacks	119,700		27.02
Richardson, TX 75080	99'fr		FD031 Piercefield Fire Pro	119,700 TO M		45.96
	ACRES 2.20					
	EAST-0416259 NRTH-1562901					
	DEED BOOK 2017 PG-16796					
	FULL MARKET VALUE	119,700				
TOTAL TAX ---						1,320.71**
						DATE #1 01/31/20
						AMT DUE 1,320.71
***** 218.083-1-18 *****						
	Elk Trail/prvt R.O.W.			ACCT 1- 17-10.2	BILL	377
218.083-1-18	314 Rural vac<10		2020 St Lawrence Co	1,500		12.43
Mount Arab Preserve Assoc.	Tupper Lake 162001	1,500	Town of Piercefield	1,500		1.12
PO Box 9966	Great Lot 38	1,500	Highway	1,500		2.08
Green Cove Springs, FL 32043	S-23 B-3 L-18.2		Chargebacks	1,500		0.34
	FRNT 25.00 DPTH 120.00		FD031 Piercefield Fire Pro	1,500 TO M		.58
PRIOR OWNER ON 3/01/2019	EAST-0428614 NRTH-1520699					
Mount Arab Preserve Assoc.	DEED BOOK 944 PG-00522					
	FULL MARKET VALUE	1,500				
TOTAL TAX ---						16.55**
						DATE #1 01/31/20
						AMT DUE 16.55
***** 195.001-2-14 *****						
	9707 SH 3				BILL	378
195.001-2-14	210 1 Family Res		2020 St Lawrence Co	69,700		577.61
Mousaw Sonya J	Tupper Lake 162001	14,600	Town of Piercefield	69,700		52.10
9707 State Highway 3	Plotted 6/2011	69,700	Highway	69,700		96.83
Childwold, NY 12922-2029	248'fr		Chargebacks	69,700		15.73
	ACRES 3.00		FD031 Piercefield Fire Pro	69,700 TO M		26.76
	EAST-0416085 NRTH-1562798					
	DEED BOOK 2010 PG-16328					
	FULL MARKET VALUE	69,700				
TOTAL TAX ---						769.03**
						DATE #1 01/31/20
						AMT DUE 769.03

STATE OF NEW YORK
 COUNTY - St Lawrence
 TOWN - Piercefield
 SWIS - 406800

2 0 2 0 T O W N T A X R O L L
 T A X A B L E SECTION OF THE ROLL - 1
 OWNERS NAME SEQUENCE
 UNIFORM PERCENT OF VALUE IS 100.00

PAGE 141
 VALUATION DATE-JUL 01, 2018
 TAXABLE STATUS DATE-MAR 01, 2019

TAX MAP PARCEL NUMBER	PROPERTY LOCATION & CLASS	ASSESSMENT	EXEMPTION CODE-----	COUNTY-----	TOWN-----	
CURRENT OWNERS NAME	SCHOOL DISTRICT	LAND	TAX DESCRIPTION	TAXABLE VALUE		TAX AMOUNT
CURRENT OWNERS ADDRESS	PARCEL SIZE/GRID COORD	TOTAL	SPECIAL DISTRICTS			
***** 218.004-4-26 *****						
218.004-4-26	Mt Arab Rd			ACCT 1- 40- 3	BILL	379
Mt Arab Preserve Assoc Inc	314 Rural vac<10 - WTRFNT		2020 St Lawrence Co	2,500		20.72
PO Box 9966	Tupper Lake 162001	2,500	Town of Piercefield	2,500		1.87
Green Cove Springs, FL	Tm S-21 B-1 L-39	2,500	Highway	2,500		3.47
32043-9966	Schockey Bancroft		Chargebacks	2,500		0.56
	ACRES 1.50		FD031 Piercefield Fire Pro	2,500 TO M		.96
	EAST-0430440 NRTH-1524709					
	DEED BOOK 945 PG-700					
	FULL MARKET VALUE	2,500				
TOTAL TAX ---						27.58**
DATE #1						01/31/20
AMT DUE						27.58
***** 218.083-1-26 *****						
218.083-1-26	Eagle Crag Lake				BILL	380
Mt Arab Preserve Assoc Inc	314 Rural vac<10		2020 St Lawrence Co	1,000		8.29
PO Box 9966	Tupper Lake 162001	1,000	Town of Piercefield	1,000		0.75
Green Cove Springs, FL 32043	Birchwood Subdivision	1,000	Highway	1,000		1.39
	B.20. Lots 101, 102 & 103		Chargebacks	1,000		0.23
	FRNT 75.00 DPTH 160.00		FD031 Piercefield Fire Pro	1,000 TO M		.38
	EAST-0428615 NRTH-1520703					
	FULL MARKET VALUE	1,000				
TOTAL TAX ---						11.04**
DATE #1						01/31/20
AMT DUE						11.04
***** 218.004-4-30 *****						
218.004-4-30	Mt Arab Rd			ACCT 1- 24-11	BILL	381
Mt Arab Preserve Assoc, Inc.	311 Res vac land		2020 St Lawrence Co	400		3.31
PO Box 9966	Tupper Lake 162001	400	Town of Piercefield	400		0.30
Green Cove Springs, FL	Tm S-23 B-2 L-1&2	400	Highway	400		0.56
32043-9966	Parking Lot		Chargebacks	400		0.09
	FRNT 327.00 DPTH		FD031 Piercefield Fire Pro	400 TO M		.15
	ACRES 0.36					
	EAST-0430669 NRTH-1524363					
	DEED BOOK 786 PG-00246					
	FULL MARKET VALUE	400				
TOTAL TAX ---						4.41**
DATE #1						01/31/20
AMT DUE						4.41
***** 218.083-1-20 *****						
218.083-1-20	Eagle Crag Lk			ACCT 1- 7- 3	BILL	382
Mt Arab Preserve Assoc., Inc.	314 Rural vac<10 - WTRFNT		2020 St Lawrence Co	9,000		74.58
PO Box 9966	Tupper Lake 162001	9,000	Town of Piercefield	9,000		6.73
Green Cove Springs, FL 32043	Lot 131 Birchwood Subdiv	9,000	Highway	9,000		12.50
	Vl2 S-23 B-3L-1		Chargebacks	9,000		2.03
	FRNT 25.00 DPTH 143.00		FD031 Piercefield Fire Pro	9,000 TO M		3.46
	EAST-0428472 NRTH-1520838					
	DEED BOOK 962 PG-678					
	FULL MARKET VALUE	9,000				
TOTAL TAX ---						99.30**
DATE #1						01/31/20
AMT DUE						99.30

STATE OF NEW YORK
 COUNTY - St Lawrence
 TOWN - Piercefield
 SWIS - 406800

2 0 2 0 T O W N T A X R O L L
 T A X A B L E SECTION OF THE ROLL - 1
 OWNERS NAME SEQUENCE
 UNIFORM PERCENT OF VALUE IS 100.00

PAGE 142
 VALUATION DATE-JUL 01, 2018
 TAXABLE STATUS DATE-MAR 01, 2019

TAX MAP PARCEL NUMBER	PROPERTY LOCATION & CLASS	ASSESSMENT	EXEMPTION CODE	COUNTY	TOWN	TAXABLE VALUE	TAX AMOUNT
CURRENT OWNERS NAME	SCHOOL DISTRICT	LAND	TAX DESCRIPTION				
CURRENT OWNERS ADDRESS	PARCEL SIZE/GRID COORD	TOTAL	SPECIAL DISTRICTS				

218.004-5-17.1	61 Eagle Crag Lk					218.004-5-17.1	*****
Muccia Daniel	260 Seasonal res - WTRFNT		2020 St Lawrence Co			197,100	1,633.38
DeSalvio Theresa	Tupper Lake 162001	139,900	Town of Piercefield			197,100	147.34
36 Appleton Rd	Plotted 11/2011	197,100	Highway			197,100	273.81
Glen Ridge, NJ 07028	2.697A(S) A. English surv		Chargebacks			197,100	44.50
	363'WF lots 39-45		FD031 Piercefield Fire Pro		TO M	197,100	75.68
	FRNT 363.00 DPTH						
	ACRES 2.70						
	EAST-0426324 NRTH-1520453						
	DEED BOOK 2011 PG-14962						
	FULL MARKET VALUE	197,100					
			TOTAL TAX ---				2,174.71**
					DATE #1		01/31/20
					AMT DUE		2,174.71

207.083-1-6	490 Main St					207.083-1-6	*****
Mullikin Jenifer L	210 1 Family Res		2020 St Lawrence Co			53,000	439.22
Mullikin Edward J	Tupper Lake 162001	5,300	Town of Piercefield			53,000	39.62
490 Main St	House No 53	53,000	Highway			53,000	73.63
Tupper Lake, NY 12986-7900	S-20 B-2 L-5		Chargebacks			53,000	11.96
	FRNT 85.00 DPTH 162.00		School Relevy				424.30
	EAST-0426413 NRTH-1536891		FD031 Piercefield Fire Pro		TO M	53,000	20.35
	DEED BOOK 2008 PG-3734		UW001 Unpaid Water Tax		MT	246.40	246.40
	FULL MARKET VALUE	53,000	WD015 Conifer Water Dist		UN	1.00	123.72
			TOTAL TAX ---				1,379.20**
					DATE #1		01/31/20
					AMT DUE		1,379.20

195.001-1-17	46 Bancroft Rd					195.001-1-17	*****
Murtlow Clifford D	260 Seasonal res		2020 St Lawrence Co			38,300	317.40
Murtlow Rosmarin S	Tupper Lake 162001	10,500	Town of Piercefield			38,300	28.63
180 Rebisz Rd	ACRES 3.90	38,300	Highway			38,300	53.21
Broadalbin, NY 12025	EAST-0410592 NRTH-1561324		Chargebacks			38,300	8.65
	DEED BOOK 1101 PG-107		FD031 Piercefield Fire Pro		TO M	38,300	14.71
	FULL MARKET VALUE	38,300					
			TOTAL TAX ---				422.60**
					DATE #1		01/31/20
					AMT DUE		422.60

STATE OF NEW YORK
 COUNTY - St Lawrence
 TOWN - Piercefield
 SWIS - 406800

2 0 2 0 T O W N T A X R O L L
 T A X A B L E SECTION OF THE ROLL - 1
 OWNERS NAME SEQUENCE
 UNIFORM PERCENT OF VALUE IS 100.00

PAGE 143
 VALUATION DATE-JUL 01, 2018
 TAXABLE STATUS DATE-MAR 01, 2019

TAX MAP PARCEL NUMBER	PROPERTY LOCATION & CLASS	ASSESSMENT	EXEMPTION CODE-----	COUNTY-----	TOWN-----	
CURRENT OWNERS NAME	SCHOOL DISTRICT	LAND	TAX DESCRIPTION	TAXABLE VALUE		TAX AMOUNT
CURRENT OWNERS ADDRESS	PARCEL SIZE/GRID COORD	TOTAL	SPECIAL DISTRICTS			

195.000-5-46	Off Stove Pipe Aly 911 Forest s480		Fisher Act 47450	195.000-5-46	ACCT 700101	*****
MWF Adirondacks, LLC	Tupper Lake 162001	37,240	2020 St Lawrence Co			BILL 386
% Molpus Timberlands Mge, LLC	Lot 1 1/2 Of Lobdell	37,240	Town of Piercefield			
654 North State St	S-10 B-1 L-5 Fisher Act		Highway			
Jackson, MS 39202	Ease't 1046/666 72%		Chargebacks			
	ACRES 350.20 BANK9999965		FD031 Piercefield Fire Pro			
	EAST-0413641 NRTH-1558786					
	DEED BOOK 2014 PG-65					
	CONSERVATION ESMT % 72.00					
	FULL MARKET VALUE	37,240				
			TOTAL TAX ---			402.29**
					DATE #1	01/31/20
					AMT DUE	402.29

207.000-4-3.11	10686 SH 3 910 Priv forest		2020 St Lawrence Co	207.000-4-3.11	ACCT 7006601	*****
MWF Adirondacks, LLC	Tupper Lake 162001	184,093	Town of Piercefield			BILL 387
% Molpus Timberlands Mge, LLC	Allo.factor 54.5%	184,093	Highway			1,525.59
654 North State St	ACRES 1238.40 BANK9999965		Chargebacks			137.62
Jackson, MS 39202	EAST-0421802 NRTH-1546145		FD031 Piercefield Fire Pro			255.74
	DEED BOOK 2014 PG-65					41.56
	CONSERVATION ESMT % 54.50					70.68
	FULL MARKET VALUE	184,093				
			TOTAL TAX ---			2,031.19**
					DATE #1	01/31/20
					AMT DUE	2,031.19

207.000-4-6.11	CR 62 910 Priv forest		2020 St Lawrence Co	207.000-4-6.11	ACCT 7006701	*****
MWF Adirondacks, LLC	Tupper Lake 162001	150,423	Town of Piercefield			BILL 388
% Molpus Timberlands Mge, LLC	Allo.factor 54.5%	150,423	Highway			1,246.57
654 North State St	APA permit 2015/9262		Chargebacks			112.45
Jackson, MS 39202	3740'fr		FD031 Piercefield Fire Pro			208.97
	ACRES 1011.80 BANK9999965					33.96
	EAST-0425998 NRTH-1539850					57.76
	DEED BOOK 2014 PG-65					
	CONSERVATION ESMT % 54.50					
	FULL MARKET VALUE	150,423				
			TOTAL TAX ---			1,659.71**
					DATE #1	01/31/20
					AMT DUE	1,659.71

STATE OF NEW YORK
 COUNTY - St Lawrence
 TOWN - Piercefield
 SWIS - 406800

2 0 2 0 T O W N T A X R O L L
 T A X A B L E SECTION OF THE ROLL - 1
 OWNERS NAME SEQUENCE
 UNIFORM PERCENT OF VALUE IS 100.00

PAGE 144
 VALUATION DATE-JUL 01, 2018
 TAXABLE STATUS DATE-MAR 01, 2019

TAX MAP PARCEL NUMBER	PROPERTY LOCATION & CLASS	ASSESSMENT	EXEMPTION CODE-----	COUNTY-----	TOWN-----		
CURRENT OWNERS NAME	SCHOOL DISTRICT	LAND	TAX DESCRIPTION	TAXABLE VALUE			TAX AMOUNT
CURRENT OWNERS ADDRESS	PARCEL SIZE/GRID COORD	TOTAL	SPECIAL DISTRICTS				
***** 207.000-4-10 *****							
	Off Massawepie Rd			ACCT 7000201		BILL	389
207.000-4-10	911 Forest s480		Fisher Act 47450	6,039	6,039		
MWF Adirondacks, LLC	Tupper Lake 162001	19,516	2020 St Lawrence Co	13,477			111.69
% Molpus Timberlands Mge, LLC	Lot 62 1046/655 1046/694	19,516	Town of Piercefield	13,477			10.07
654 North State St	S-6 B-1 L-23 Fisher Act		Highway	13,477			18.72
Jackson, MS 39202	Esm't 1046/666 72%		Chargebacks	13,477			3.04
	ACRES 213.40 BANK9999965		FD031 Piercefield Fire Pro	19,516	TO M		7.49
	EAST-0419372 NRTH-1537172						
	DEED BOOK 2014 PG-65						
	CONSERVATION ESMT % 72.00						
	FULL MARKET VALUE	19,516					
			TOTAL TAX ---				151.01**
				DATE #1			01/31/20
				AMT DUE			151.01
***** 207.000-4-12 *****							
	Off Main St			ACCT 7000301		BILL	390
207.000-4-12	911 Forest s480		Fisher Act 47450	951	951		
MWF Adirondacks, LLC	Tupper Lake 162001	14,728	2020 St Lawrence Co	13,777			114.17
% Molpus Timberlands Mge, LLC	Lot 61 Fisher Act	14,728	Town of Piercefield	13,777			10.30
654 North State St	S-16 B-1 L-11.1 72%		Highway	13,777			19.14
Jackson, MS 39202	Esm't 1046/666 #7000301		Chargebacks	13,777			3.11
	ACRES 161.00 BANK9999965		FD031 Piercefield Fire Pro	14,728	TO M		5.65
	EAST-0423921 NRTH-1537621						
	DEED BOOK 2014 PG-65						
	CONSERVATION ESMT % 72.00						
	FULL MARKET VALUE	14,728					
			TOTAL TAX ---				152.37**
				DATE #1			01/31/20
				AMT DUE			152.37
***** 207.000-4-15.2 *****							
	Main St					BILL	391
207.000-4-15.2	323 Vacant rural		2020 St Lawrence Co	6,200			51.38
MWF Adirondacks, LLC	Tupper Lake 162001	6,200	Town of Piercefield	6,200			4.63
% Molpus Timberlands Mge, LLC	Great Lot 62	6,200	Highway	6,200			8.61
654 North State St	ACRES 7.30 BANK9999965		Chargebacks	6,200			1.40
Jackson, MS 39202	EAST-0424422 NRTH-1536728		FD031 Piercefield Fire Pro	6,200	TO M		2.38
	DEED BOOK 2014 PG-65						
	FULL MARKET VALUE	6,200					
			TOTAL TAX ---				68.40**
				DATE #1			01/31/20
				AMT DUE			68.40

STATE OF NEW YORK
 COUNTY - St Lawrence
 TOWN - Piercefield
 SWIS - 406800

2 0 2 0 T O W N T A X R O L L
 T A X A B L E SECTION OF THE ROLL - 1
 OWNERS NAME SEQUENCE
 UNIFORM PERCENT OF VALUE IS 100.00

PAGE 145
 VALUATION DATE-JUL 01, 2018
 TAXABLE STATUS DATE-MAR 01, 2019

TAX MAP PARCEL NUMBER	PROPERTY LOCATION & CLASS	ASSESSMENT	EXEMPTION CODE-----	COUNTY-----	TOWN-----		
CURRENT OWNERS NAME	SCHOOL DISTRICT	LAND	TAX DESCRIPTION	TAXABLE VALUE			TAX AMOUNT
CURRENT OWNERS ADDRESS	PARCEL SIZE/GRID COORD	TOTAL	SPECIAL DISTRICTS				
*****							207.000-4-17 *****
207.000-4-17	Mt Arab Rd			ACCT 7000401	BILL	392	
MWF Adirondacks, LLC	911 Forest s480		Fisher Act 47450	9,828	9,828		
% Molpus Timberlands Mge, LLC	Tupper Lake 162001	25,788	2020 St Lawrence Co	15,960			132.26
654 North State St	Lot 60 Fisher Act	25,788	Town of Piercefield	15,960			11.93
Jackson, MS 39202	S-6 B-1 L-9.1 290.4A		Highway	15,960			22.17
	Esm't 72% #7000401		Chargebacks	15,960			3.60
	ACRES 246.30 BANK9999965		FD031 Piercefield Fire Pro	25,788	TO M		9.90
	EAST-0431802 NRTH-1536455						
	DEED BOOK 2014 PG-65						
	CONSERVATION ESMT % 72.00						
	FULL MARKET VALUE	25,788					
			TOTAL TAX ---				179.86**
				DATE #1			01/31/20
				AMT DUE			179.86
*****							208.000-1-7 *****
208.000-1-7	CR 62			ACCT 7000501	BILL	393	
MWF Adirondacks, LLC	911 Forest s480		Fisher Act 47450	6,010	6,010		
% Molpus Timberlands Mge, LLC	Tupper Lake 162001	45,276	2020 St Lawrence Co	39,266			325.40
654 North State St	Pt Lot 22E 1046/655 & 694	45,276	Town of Piercefield	39,266			29.35
Jackson, MS 39202	S-9 B-1 L-11 Fisher Act		Highway	39,266			54.55
	Esm't1046/666#7000501 72%		Chargebacks	39,266			8.86
	ACRES 495.00 BANK9999965		FD031 Piercefield Fire Pro	45,276	TO M		17.38
	EAST-0433363 NRTH-1543156						
	DEED BOOK 2014 PG-65						
	CONSERVATION ESMT % 72.00						
	FULL MARKET VALUE	45,276					
			TOTAL TAX ---				435.54**
				DATE #1			01/31/20
				AMT DUE			435.54
*****							218.000-4-1 *****
218.000-4-1	Massawepie Rd			ACCT 7000601	BILL	394	
MWF Adirondacks, LLC	911 Forest s480		Fisher Act 47450	3,711	3,711		
% Molpus Timberlands Mge, LLC	Tupper Lake 162001	10,332	2020 St Lawrence Co	6,621			54.87
654 North State St	Lot 63 1046/655 1046/694	10,332	Town of Piercefield	6,621			4.95
Jackson, MS 39202	S-6 B-1 L-1 Fisher		Highway	6,621			9.20
	Esm't1046/666#7000601 72%		Chargebacks	6,621			1.49
	ACRES 112.50 BANK9999965		FD031 Piercefield Fire Pro	10,332	TO M		3.97
	EAST-0413150 NRTH-1537284						
	DEED BOOK 2014 PG-65						
	CONSERVATION ESMT % 72.00						
	FULL MARKET VALUE	10,332					
			TOTAL TAX ---				74.48**
				DATE #1			01/31/20
				AMT DUE			74.48

STATE OF NEW YORK
COUNTY - St Lawrence
TOWN - Piercefield
SWIS - 406800

2 0 2 0 T O W N T A X R O L L
T A X A B L E SECTION OF THE ROLL - 1
OWNERS NAME SEQUENCE
UNIFORM PERCENT OF VALUE IS 100.00

PAGE 146
VALUATION DATE-JUL 01, 2018
TAXABLE STATUS DATE-MAR 01, 2019

TAX MAP PARCEL NUMBER	PROPERTY LOCATION & CLASS	ASSESSMENT	EXEMPTION CODE-----	COUNTY-----	TOWN-----		
CURRENT OWNERS NAME	SCHOOL DISTRICT	LAND	TAX DESCRIPTION	TAXABLE VALUE			TAX AMOUNT
CURRENT OWNERS ADDRESS	PARCEL SIZE/GRID COORD	TOTAL	SPECIAL DISTRICTS				

218.000-4-2	Massawepie Rd			218.000-4-2	ACCT 7000701	BILL	395
MWF Adirondacks, LLC	911 Forest s480		Fisher Act 47450	2,014	2,014		
% Molpus Timberlands Mge, LLC	Tupper Lake 162001	27,412	2020 St Lawrence Co	25,398			210.48
654 North State St	Lot 63 Part Of Tri River	27,412	Town of Piercefield	25,398			18.99
Jackson, MS 39202	S-6 B-1 L-1 2 Camps		Highway	25,398			35.28
	Esm't 1046/666 #7000701		Chargebacks	25,398			5.73
	ACRES 299.80 BANK9999965		FD031 Piercefield Fire Pro	27,412	TO M		10.52
	EAST-0415052 NRTH-1537408						
	DEED BOOK 2014 PG-65						
	CONSERVATION ESMT % 72.00						
	FULL MARKET VALUE	27,412					
TOTAL TAX ---							281.00**
							DATE #1 01/31/20
							AMT DUE 281.00

218.000-4-3	Off Massawepie Rd			218.000-4-3	ACCT 7000801	BILL	396
MWF Adirondacks, LLC	911 Forest s480		Fisher Act 47450	3,776	3,776		
% Molpus Timberlands Mge, LLC	Tupper Lake 162001	26,740	2020 St Lawrence Co	22,964			190.30
654 North State St	Lot 62 See 1046/655	26,740	Town of Piercefield	22,964			17.17
Jackson, MS 39202	S-6 B-1 L-2.1 1046/694		Highway	22,964			31.90
	Esm't 1046/666#7000801 72%		Chargebacks	22,964			5.18
	ACRES 292.20 BANK9999965		FD031 Piercefield Fire Pro	26,740	TO M		10.27
	EAST-0419517 NRTH-1535032						
	DEED BOOK 2014 PG-65						
	CONSERVATION ESMT % 72.00						
	FULL MARKET VALUE	26,740					
TOTAL TAX ---							254.82**
							DATE #1 01/31/20
							AMT DUE 254.82

218.000-4-9	Mt Arab Rd			218.000-4-9	ACCT 7000901	BILL	397
MWF Adirondacks, LLC	911 Forest s480		Fisher Act 47450	7,997	7,997		
% Molpus Timberlands Mge, LLC	Tupper Lake 162001	48,832	2020 St Lawrence Co	40,835			338.40
654 North State St	Lot 53 Tarbox Camp	48,832	Town of Piercefield	40,835			30.53
Jackson, MS 39202	S-6 B-1 L-17 (Fisher)		Highway	40,835			56.73
	Esm't 1046/666#7000901 72%		Chargebacks	40,835			9.22
	ACRES 482.00 BANK9999965		FD031 Piercefield Fire Pro	48,832	TO M		18.75
	EAST-0429957 NRTH-1532162						
	DEED BOOK 2014 PG-65						
	CONSERVATION ESMT % 72.00						
	FULL MARKET VALUE	48,832					
TOTAL TAX ---							453.63**
							DATE #1 01/31/20
							AMT DUE 453.63

STATE OF NEW YORK
 COUNTY - St Lawrence
 TOWN - Piercefield
 SWIS - 406800

2 0 2 0 T O W N T A X R O L L
 T A X A B L E SECTION OF THE ROLL - 1
 OWNERS NAME SEQUENCE
 UNIFORM PERCENT OF VALUE IS 100.00

PAGE 147
 VALUATION DATE-JUL 01, 2018
 TAXABLE STATUS DATE-MAR 01, 2019

TAX MAP PARCEL NUMBER	PROPERTY LOCATION & CLASS	ASSESSMENT	EXEMPTION CODE-----	COUNTY-----	TOWN-----	TAXABLE VALUE	TAX AMOUNT
CURRENT OWNERS NAME	SCHOOL DISTRICT	LAND	TAX DESCRIPTION				
CURRENT OWNERS ADDRESS	PARCEL SIZE/GRID COORD	TOTAL	SPECIAL DISTRICTS				

218.000-4-9./2	Mt Arab Rd			218.000-4-9./2			*****
MWF Adirondacks, LLC	260 Seasonal res		2020 St Lawrence Co			5,000	BILL 398
% Molpus Timberlands Mge, LLC	Tupper Lake 162001	0	Town of Piercefield			5,000	41.44
654 North State St	Tarbox Camp	5,000	Highway			5,000	3.74
Jackson, MS 39202	ACRES 0.01 BANK9999965		Chargebacks			5,000	6.95
	EAST-0429970 NRTH-1532130		FD031 Piercefield Fire Pro		TO M	5,000	1.13
	DEED BOOK 2014 PG-65						1.92
	FULL MARKET VALUE	5,000					
			TOTAL TAX ---				55.18**
				DATE #1	01/31/20		
				AMT DUE	55.18		

218.000-4-13	Off Mt Arab Rd			218.000-4-13			*****
MWF Adirondacks, LLC	911 Forest s480		Fisher Act 47450			4,879	BILL 399
% Molpus Timberlands Mge, LLC	Tupper Lake 162001	30,660	2020 St Lawrence Co			25,781	213.65
654 North State St	Lot 52 S 1/2 See 1046/655	30,660	Town of Piercefield			25,781	19.27
Jackson, MS 39202	S-6 B-1 L-18.1 1046/694		Highway			25,781	35.81
	Esm't1046/666#7001001 72%		Chargebacks			25,781	5.82
	ACRES 334.80 BANK9999965		FD031 Piercefield Fire Pro		TO M	30,660	11.77
	EAST-0425193 NRTH-1529679						
	DEED BOOK 2014 PG-65						
	CONSERVATION ESMT % 72.00						
	FULL MARKET VALUE	30,660					
			TOTAL TAX ---				286.32**
				DATE #1	01/31/20		
				AMT DUE	286.32		

218.000-4-15	Off Massawepie Rd			218.000-4-15			*****
MWF Adirondacks, LLC	911 Forest s480		Fisher Act 47450			9,410	BILL 400
% Molpus Timberlands Mge, LLC	Tupper Lake 162001	41,636	2020 St Lawrence Co			32,226	267.06
654 North State St	Lot 51 W 2/3 See 1046/655	41,636	Town of Piercefield			32,226	24.09
Jackson, MS 39202	S-6 B-1 L-19.1 1046/694		Highway			32,226	44.77
	436.23ar Cons Ease' 72%		Chargebacks			32,226	7.28
	ACRES 455.20 BANK9999965		FD031 Piercefield Fire Pro		TO M	41,636	15.99
	EAST-0418998 NRTH-1530855						
	DEED BOOK 2014 PG-65						
	CONSERVATION ESMT % 72.00						
	FULL MARKET VALUE	41,636					
			TOTAL TAX ---				359.19**
				DATE #1	01/31/20		
				AMT DUE	359.19		

STATE OF NEW YORK
 COUNTY - St Lawrence
 TOWN - Piercefield
 SWIS - 406800

2 0 2 0 T O W N T A X R O L L
 T A X A B L E SECTION OF THE ROLL - 1
 OWNERS NAME SEQUENCE
 UNIFORM PERCENT OF VALUE IS 100.00

PAGE 148
 VALUATION DATE-JUL 01, 2018
 TAXABLE STATUS DATE-MAR 01, 2019

TAX MAP PARCEL NUMBER	PROPERTY LOCATION & CLASS	ASSESSMENT	EXEMPTION CODE-----	COUNTY-----	TOWN-----		
CURRENT OWNERS NAME	SCHOOL DISTRICT	LAND	TAX DESCRIPTION	TAXABLE VALUE			TAX AMOUNT
CURRENT OWNERS ADDRESS	PARCEL SIZE/GRID COORD	TOTAL	SPECIAL DISTRICTS				
***** 218.000-4-16 *****							
218.000-4-16	Massawepie Rd			ACCT 7001201	BILL	401	
MWF Adirondacks, LLC	911 Forest s480		Fisher Act 47450	13,009	13,009		
% Molpus Timberlands Mge, LLC	Tupper Lake 162001	44,128	2020 St Lawrence Co	31,119			257.89
654 North State St	Lot 50 See 1046/655/694	44,128	Town of Piercefield	31,119			23.26
Jackson, MS 39202	S-6 B-1 L-20 #7001201		Highway	31,119			43.23
	422.16ar Cons.easem't 72%		Chargebacks	31,119			7.03
	ACRES 447.00 BANK9999965		FD031 Piercefield Fire Pro	44,128	TO M		16.94
	EAST-0415161 NRTH-1530896						
	DEED BOOK 2014 PG-65						
	CONSERVATION ESMT % 72.00						
	FULL MARKET VALUE	44,128					
			TOTAL TAX ---				348.35**
				DATE #1			01/31/20
				AMT DUE			348.35
***** 218.000-4-17 *****							
218.000-4-17	Massawepie Rd			ACCT 7001301	BILL	402	
MWF Adirondacks, LLC	911 Forest s480		Fisher Act 47450	4,145	4,145		
% Molpus Timberlands Mge, LLC	Tupper Lake 162001	5,628	2020 St Lawrence Co	1,483			12.29
654 North State St	Lot 50 1046/655 1046/694	5,628	Town of Piercefield	1,483			1.11
Jackson, MS 39202	S-6 B-1 L-20 72%		Highway	1,483			2.06
	Esm't 1046/666 #7001301		Chargebacks	1,483			0.33
	ACRES 61.40 BANK9999965		FD031 Piercefield Fire Pro	5,628	TO M		2.16
	EAST-0413309 NRTH-1531149						
	DEED BOOK 2014 PG-65						
	CONSERVATION ESMT % 72.00						
	FULL MARKET VALUE	5,628					
			TOTAL TAX ---				17.95**
				DATE #1			01/31/20
				AMT DUE			17.95
***** 218.000-4-18 *****							
218.000-4-18	Massawepie Rd			ACCT 7001401	BILL	403	
MWF Adirondacks, LLC	911 Forest s480		Fisher Act 47450	44,054	44,054		
% Molpus Timberlands Mge, LLC	Tupper Lake 162001	59,388	2020 St Lawrence Co	15,334			127.07
654 North State St	Lot 49 Nomis Club#7001401	59,388	Town of Piercefield	15,334			11.46
Jackson, MS 39202	Bldg S-6 B-1 L-21(Fisher)		Highway	15,334			21.30
	445.87ar Cons.easem't 72%		Chargebacks	15,334			3.46
	ACRES 480.50 BANK9999965		FD031 Piercefield Fire Pro	59,388	TO M		22.80
	EAST-0415591 NRTH-1525411						
	DEED BOOK 2014 PG-65						
	CONSERVATION ESMT % 72.00						
	FULL MARKET VALUE	59,388					
			TOTAL TAX ---				186.09**
				DATE #1			01/31/20
				AMT DUE			186.09

STATE OF NEW YORK
 COUNTY - St Lawrence
 TOWN - Piercefield
 SWIS - 406800

2 0 2 0 T O W N T A X R O L L
 T A X A B L E SECTION OF THE ROLL - 1
 OWNERS NAME SEQUENCE
 UNIFORM PERCENT OF VALUE IS 100.00

PAGE 149
 VALUATION DATE-JUL 01, 2018
 TAXABLE STATUS DATE-MAR 01, 2019

TAX MAP PARCEL NUMBER	PROPERTY LOCATION & CLASS	ASSESSMENT	EXEMPTION CODE-----	COUNTY-----	TOWN-----	
CURRENT OWNERS NAME	SCHOOL DISTRICT	LAND	TAX DESCRIPTION	TAXABLE VALUE		TAX AMOUNT
CURRENT OWNERS ADDRESS	PARCEL SIZE/GRID COORD	TOTAL	SPECIAL DISTRICTS			
***** 218.000-4-18./2 *****						
218.000-4-18./2	Massawepie Rd			ACCT 1-8-12		BILL 404
MWF Adirondacks, LLC	260 Seasonal res		2020 St Lawrence Co	40,700		337.28
% Molpus Timberlands Mge, LLC	Tupper Lake 162001	0	Town of Piercefield	40,700		30.43
654 North State St	Nomis Club	40,700	Highway	40,700		56.54
Jackson, MS 39202	ACRES 0.01 BANK9999965		Chargebacks	40,700		9.19
	EAST-0415620 NRTH-1525400		FD031 Piercefield Fire Pro	40,700 TO M		15.63
	DEED BOOK 2014 PG-65					
	FULL MARKET VALUE	40,700				
			TOTAL TAX ---			449.07**
				DATE #1		01/31/20
				AMT DUE		449.07
***** 218.000-4-18./3 *****						
218.000-4-18./3	Massawepie Rd			ACCT 1-8-12		BILL 405
MWF Adirondacks, LLC	260 Seasonal res		2020 St Lawrence Co	9,900		82.04
% Molpus Timberlands Mge, LLC	Tupper Lake 162001	0	Town of Piercefield	9,900		7.40
654 North State St	Buildings Only	9,900	Highway	9,900		13.75
Jackson, MS 39202	For Nomis Club		Chargebacks	9,900		2.23
	ACRES 0.01 BANK9999965		FD031 Piercefield Fire Pro	9,900 TO M		3.80
	EAST-0415620 NRTH-1525400					
	DEED BOOK 2014 PG-65					
	FULL MARKET VALUE	9,900				
			TOTAL TAX ---			109.22**
				DATE #1		01/31/20
				AMT DUE		109.22
***** 218.000-4-19 *****						
218.000-4-19	Off Massawepie Rd			ACCT 7001501		BILL 406
MWF Adirondacks, LLC	911 Forest s480		Fisher Act 47450	7,904	7,904	
% Molpus Timberlands Mge, LLC	Tupper Lake 162001	39,760	2020 St Lawrence Co	31,856		263.99
654 North State St	Lot 48 1046/655 1046/694	39,760	Town of Piercefield	31,856		23.81
Jackson, MS 39202	S-6 B-1 L-22.1 #7001501		Highway	31,856		44.25
	431.70ar Cons.easem't 72%		Chargebacks	31,856		7.19
	ACRES 434.60 BANK9999965		FD031 Piercefield Fire Pro	39,760 TO M		15.27
	EAST-0419395 NRTH-1525598					
	DEED BOOK 2014 PG-65					
	CONSERVATION ESMT % 72.00					
	FULL MARKET VALUE	39,760				
			TOTAL TAX ---			354.51**
				DATE #1		01/31/20
				AMT DUE		354.51

STATE OF NEW YORK
COUNTY - St Lawrence
TOWN - Piercefield
SWIS - 406800

2 0 2 0 T O W N T A X R O L L
T A X A B L E SECTION OF THE ROLL - 1
OWNERS NAME SEQUENCE
UNIFORM PERCENT OF VALUE IS 100.00

PAGE 150
VALUATION DATE-JUL 01, 2018
TAXABLE STATUS DATE-MAR 01, 2019

TAX MAP PARCEL NUMBER	PROPERTY LOCATION & CLASS	ASSESSMENT	EXEMPTION CODE-----	COUNTY-----	TOWN-----		
CURRENT OWNERS NAME	SCHOOL DISTRICT	LAND	TAX DESCRIPTION	TAXABLE VALUE			TAX AMOUNT
CURRENT OWNERS ADDRESS	PARCEL SIZE/GRID COORD	TOTAL	SPECIAL DISTRICTS				

218.000-4-20	Off Mt Arab Rd			218.000-4-20			*****
MWF Adirondacks, LLC	911 Forest s480		Fisher Act 47450	ACCT 7001601	BILL	407	
% Molpus Timberlands Mge, LLC	Tupper Lake 162001	18,172	2020 St Lawrence Co	2,218	2,218		
654 North State St	S-6 B-1 L-22.2 #7001601	18,172	Town of Piercefield	15,954			132.21
Jackson, MS 39202	See 1046/655 1046/694		Highway	15,954			11.93
	Cons.easem't 1046/666 72%		Chargebacks	15,954			22.16
	ACRES 198.50 BANK9999965		FD031 Piercefield Fire Pro	18,172	TO M		3.60
	EAST-0422056 NRTH-1525615						6.98
	DEED BOOK 2014 PG-65						
	CONSERVATION ESMT % 72.00						
	FULL MARKET VALUE	18,172					
			TOTAL TAX ---				176.88**
				DATE #1			01/31/20
				AMT DUE			176.88

218.000-4-21	Off Mt Arab Rd			218.000-4-21			*****
MWF Adirondacks, LLC	911 Forest s480		Fisher Act 47450	ACCT 7001701	BILL	408	
% Molpus Timberlands Mge, LLC	Tupper Lake 162001	49,336	2020 St Lawrence Co	7,664	7,664		
654 North State St	Lot 47 1046/655 1046/694	49,336	Town of Piercefield	41,672			345.34
Jackson, MS 39202	S-6 B-1 L-23 #7001701		Highway	41,672			31.15
	Cons.easem't 1046/666 72%		Chargebacks	41,672			57.89
	ACRES 539.40 BANK9999965		FD031 Piercefield Fire Pro	49,336	TO M		9.41
	EAST-0425068 NRTH-1525820						18.94
	DEED BOOK 2014 PG-65						
	CONSERVATION ESMT % 72.00						
	FULL MARKET VALUE	49,336					
			TOTAL TAX ---				462.73**
				DATE #1			01/31/20
				AMT DUE			462.73

218.000-4-24	Mt Arab Rd			218.000-4-24			*****
MWF Adirondacks, LLC	911 Forest s480		Fisher Act 47450	ACCT 7001801	BILL	409	
% Molpus Timberlands Mge, LLC	Tupper Lake 162001	30,912	2020 St Lawrence Co	7,276	7,276		
654 North State St	Lot 39 1046/655 1046/694	30,912	Town of Piercefield	23,636			195.87
Jackson, MS 39202	S-4 B-1 L-5 #7001801		Highway	23,636			17.67
	319ar Cons.easem't 72%		Chargebacks	23,636			32.83
	ACRES 338.10 BANK9999965		FD031 Piercefield Fire Pro	30,912	TO M		5.34
	EAST-0431991 NRTH-1522063						11.87
	DEED BOOK 2014 PG-65						
	CONSERVATION ESMT % 72.00						
	FULL MARKET VALUE	30,912					
			TOTAL TAX ---				263.58**
				DATE #1			01/31/20
				AMT DUE			263.58

STATE OF NEW YORK
 COUNTY - St Lawrence
 TOWN - Piercefield
 SWIS - 406800

2 0 2 0 T O W N T A X R O L L
 T A X A B L E SECTION OF THE ROLL - 1
 OWNERS NAME SEQUENCE
 UNIFORM PERCENT OF VALUE IS 100.00

PAGE 151
 VALUATION DATE-JUL 01, 2018
 TAXABLE STATUS DATE-MAR 01, 2019

TAX MAP PARCEL NUMBER	PROPERTY LOCATION & CLASS	ASSESSMENT	EXEMPTION CODE-----	COUNTY-----	TOWN-----		
CURRENT OWNERS NAME	SCHOOL DISTRICT	LAND	TAX DESCRIPTION	TAXABLE VALUE			TAX AMOUNT
CURRENT OWNERS ADDRESS	PARCEL SIZE/GRID COORD	TOTAL	SPECIAL DISTRICTS				
***** 218.000-4-27 *****							
	Off SH 421			ACCT 7001901	BILL	410	
218.000-4-27	911 Forest s480		Fisher Act 47450	9,250	9,250		
MWF Adirondacks, LLC	Tupper Lake 162001	39,480	2020 St Lawrence Co	30,230			250.52
% Molpus Timberlands Mge, LLC	Lot 38 1046/655 1046/694	39,480	Town of Piercefield	30,230			22.60
654 North State St	S-4 B-1 L-19 #7001901		Highway	30,230			42.00
Jackson, MS 39202	408ar Cons.easement 72%		Chargebacks	30,230			6.82
	ACRES 431.60 BANK9999965		FD031 Piercefield Fire Pro	39,480	TO M		15.16
	EAST-0425172 NRTH-1521601						
	DEED BOOK 2014 PG-65						
	CONSERVATION ESMT % 72.00						
	FULL MARKET VALUE	39,480					
			TOTAL TAX ---				337.10**
				DATE #1			01/31/20
				AMT DUE			337.10
***** 218.000-4-28 *****							
	Off Mt Arab Rd			ACCT 7002001	BILL	411	
218.000-4-28	911 Forest s480		Fisher Act 47450	10,066	10,066		
MWF Adirondacks, LLC	Tupper Lake 162001	67,200	2020 St Lawrence Co	57,134			473.47
% Molpus Timberlands Mge, LLC	Lot 37 Fisher Act	67,200	Town of Piercefield	57,134			42.71
654 North State St	S-4 B-1 L-18 #7002001		Highway	57,134			79.37
Jackson, MS 39202	Cons.easem't 1046/666 72%		Chargebacks	57,134			12.90
	ACRES 649.80 BANK9999965		FD031 Piercefield Fire Pro	67,200	TO M		25.80
	EAST-0420389 NRTH-1521498						
	DEED BOOK 2014 PG-65						
	CONSERVATION ESMT % 72.00						
	FULL MARKET VALUE	67,200					
			TOTAL TAX ---				634.25**
				DATE #1			01/31/20
				AMT DUE			634.25
***** 218.000-4-28./2 *****							
	Off Mt Arab Rd			ACCT 1-8-10	BILL	412	
218.000-4-28./2	260 Seasonal res		2020 St Lawrence Co	15,000			124.31
MWF Adirondacks, LLC	Tupper Lake 162001	0	Town of Piercefield	15,000			11.21
% Molpus Timberlands Mge, LLC	Thomas/madigo Camp On	15,000	Highway	15,000			20.84
654 North State St	Yorkshire Timber Property		Chargebacks	15,000			3.39
Jackson, MS 39202	Dead Creek		FD031 Piercefield Fire Pro	15,000	TO M		5.76
	ACRES 0.01 BANK9999965						
	EAST-0420420 NRTH-1521500						
	DEED BOOK 2014 PG-65						
	FULL MARKET VALUE	15,000					
			TOTAL TAX ---				165.51**
				DATE #1			01/31/20
				AMT DUE			165.51

STATE OF NEW YORK
 COUNTY - St Lawrence
 TOWN - Piercefield
 SWIS - 406800

2 0 2 0 T O W N T A X R O L L
 T A X A B L E SECTION OF THE ROLL - 1
 OWNERS NAME SEQUENCE
 UNIFORM PERCENT OF VALUE IS 100.00

PAGE 152
 VALUATION DATE-JUL 01, 2018
 TAXABLE STATUS DATE-MAR 01, 2019

TAX MAP PARCEL NUMBER	PROPERTY LOCATION & CLASS	ASSESSMENT	EXEMPTION CODE-----	COUNTY-----	TOWN-----	
CURRENT OWNERS NAME	SCHOOL DISTRICT	LAND	TAX DESCRIPTION	TAXABLE VALUE		TAX AMOUNT
CURRENT OWNERS ADDRESS	PARCEL SIZE/GRID COORD	TOTAL	SPECIAL DISTRICTS			

218.000-4-29	Off SH 421			218.000-4-29		*****
				ACCT 7002101		BILL 413
MWF Adirondacks, LLC	911 Forest s480		Fisher Act 47450	11,248	11,248	
% Molpus Timberlands Mge, LLC	Tupper Lake 162001	43,512	2020 St Lawrence Co	32,264		267.37
654 North State St	Lot 36 1046/655 1046/694	43,512	Town of Piercefield	32,264		24.12
Jackson, MS 39202	S-4 B-1 L-17 #7002101		Highway	32,264		44.82
	Cons.easem't 1046/666 72%		Chargebacks	32,264		7.28
	ACRES 475.60 BANK9999965		FD031 Piercefield Fire Pro	43,512	TO M	16.71
	EAST-0415882 NRTH-1521269					
	DEED BOOK 2014 PG-65					
	CONSERVATION ESMT % 72.00					
	FULL MARKET VALUE	43,512				
			TOTAL TAX ---			360.30**
				DATE #1		01/31/20
				AMT DUE		360.30

218.004-3-38	Off Mt Arab Lk			218.004-3-38		*****
				ACCT 7002201		BILL 414
MWF Adirondacks, LLC	911 Forest s480		Fisher Act 47450	1,444	1,444	
% Molpus Timberlands Mge, LLC	Tupper Lake 162001	3,164	2020 St Lawrence Co	1,720		14.25
654 North State St	Tm S-4 B-1 L-20 #7002201	3,164	Town of Piercefield	1,720		1.29
Jackson, MS 39202	See1046/655 1046/694,666		Highway	1,720		2.39
	30ar Cons.easement 72%		Chargebacks	1,720		0.39
	ACRES 34.70 BANK9999965		FD031 Piercefield Fire Pro	3,164	TO M	1.21
	EAST-0429646 NRTH-1522395					
	DEED BOOK 2014 PG-65					
	CONSERVATION ESMT % 72.00					
	FULL MARKET VALUE	3,164				
			TOTAL TAX ---			19.53**
				DATE #1		01/31/20
				AMT DUE		19.53

STATE OF NEW YORK
 COUNTY - St Lawrence
 TOWN - Piercefield
 SWIS - 406800

2020 TOWN TAX ROLL
 TAXABLE SECTION OF THE ROLL - 1
 NAME SECTION - M
 UNIFORM PERCENT OF VALUE IS 100.00

PAGE 153
 VALUATION DATE-JUL 01, 2018
 TAXABLE STATUS DATE-MAR 01, 2019
 RPS155/V04/L015
 CURRENT DATE 12/18/2019

*** SPECIAL DISTRICT SUMMARY ***

CODE	DISTRICT NAME	TOTAL PARCELS	EXTENSION TYPE	EXTENSION VALUE	AD VALOREM VALUE	EXEMPT AMOUNT	TAXABLE VALUE	TOTAL TAX
FD031	Piercefield Fi	97	TOTAL M		9338,664		9338,664	3,585.60
LT024	Piercefield Li	4	TOTAL M		210,000		210,000	51.98
UW001	Unpaid Water T	3	MOVTAX	716.80			716.80	716.80
WD014	Prcfd Water Di	4	UNITS	4.00			4.00	683.40
WD015	Conifer Water	6	UNITS	6.00			6.00	742.32

*** SCHOOL DISTRICT SUMMARY ***

CODE	DISTRICT NAME	TOTAL PARCELS	ASSESSED LAND	ASSESSED TOTAL	EXEMPT AMOUNT	TOTAL TAXABLE
					-----	-----
					STAR AMOUNT	STAR TAXABLE
	Tupper Lake	97	6137,206	9338,664	173,701	9,164,963
162001					422,700	8,742,263
	S U B - T O T A L	97	6137,206	9338,664	173,701	9,164,963
	S U B - T O T A L (CONT)				422,700	8,742,263
	T O T A L	97	6137,206	9338,664	173,701	9,164,963
	T O T A L (CONT)				422,700	8,742,263

*** SYSTEM CODES SUMMARY ***

NO SYSTEM EXEMPTIONS AT THIS LEVEL

STATE OF NEW YORK
 COUNTY - St Lawrence
 TOWN - Piercefieled
 SWIS - 406800

2 0 2 0 T O W N T A X R O L L
 T A X A B L E SECTION OF THE ROLL - 1
 N A M E S E C T I O N - M
 UNIFORM PERCENT OF VALUE IS 100.00

PAGE 154
 VALUATION DATE-JUL 01, 2018
 TAXABLE STATUS DATE-MAR 01, 2019
 RPS155/V04/L015
 CURRENT DATE 12/18/2019

*** E X E M P T I O N S U M M A R Y ***

CODE	DESCRIPTION	TOTAL PARCELS	COUNTY	TOWN
41101	Vet Eligib	1	5,000	5,000
47450	Fisher Act	22	173,701	173,701
	T O T A L	23	178,701	178,701

*** G R A N D T O T A L S ***

ROLL SEC	DESCRIPTION	TOTAL PARCELS	ASSESSED LAND	ASSESSED TOTAL	EXEMPT AMOUNT	TOTAL TAXABLE	TOTAL TAX
					-----	-----	
					STAR AMOUNT	STAR TAXABLE	
	2020 St Lawrence C		6137,206	9338,664	178,701	9,159,963	75,909.40
	Town of Piercefieled		6137,206	9338,664	178,701	9,159,963	6,847.63
	Highway		6137,206	9338,664	178,701	9,159,963	12,724.86
	Chargebacks		6137,206	9338,664	178,701	9,159,963	2,067.83
	School Relevy						734.05
1	SPEC DIST TAXES TAXABLE	97					5,780.10
							104,063.87

STATE OF NEW YORK
 COUNTY - St Lawrence
 TOWN - Piercefield
 SWIS - 406800

2 0 2 0 T O W N T A X R O L L
 T A X A B L E SECTION OF THE ROLL - 1
 OWNERS NAME SEQUENCE
 UNIFORM PERCENT OF VALUE IS 100.00

PAGE 155
 VALUATION DATE-JUL 01, 2018
 TAXABLE STATUS DATE-MAR 01, 2019

TAX MAP PARCEL NUMBER	PROPERTY LOCATION & CLASS	ASSESSMENT	EXEMPTION CODE	COUNTY	TOWN	TAXABLE VALUE	TAX AMOUNT
CURRENT OWNERS NAME	SCHOOL DISTRICT	LAND	TAX DESCRIPTION				
CURRENT OWNERS ADDRESS	PARCEL SIZE/GRID COORD	TOTAL	SPECIAL DISTRICTS				
***** 218.004-5-19.1 *****							
	62 Eagle Crag Lk					ACCT 1- 24-14	BILL 415
218.004-5-19.1	260 Seasonal res - WTRFNT		2020 St Lawrence Co			207,300	1,717.91
Naylor John F	Tupper Lake 162001	136,600	Town of Piercefield			207,300	154.97
5610 Martha's Vineyard	Lot 34-36	207,300	Highway			207,300	287.98
Clarence, NY 14032	S-22 B-1 L-62		Chargebacks			207,300	46.80
	FRNT 251.00 DPTH		FD031 Piercefield Fire Pro		TO M	207,300	79.59
	ACRES 2.00						
	EAST-0426646 NRTH-1520385						
	DEED BOOK 757 PG-00027						
	FULL MARKET VALUE	207,300					
TOTAL TAX ---							2,287.25**
							DATE #1 01/31/20
							AMT DUE 2,287.25
***** 218.004-1-28 *****							
	50 Eagle Crag Lk					ACCT 1- 25- 2	BILL 416
218.004-1-28	260 Seasonal res - WTRFNT		2020 St Lawrence Co			162,300	1,344.99
Newman Austin C 993	Tupper Lake 162001	116,300	Town of Piercefield			162,300	121.33
(Trust)	Great Lot 38 T	162,300	Highway			162,300	225.46
555 Autumn Ln	Butts Div 2		Chargebacks			162,300	36.64
Carlisle, MA 01741-1726	Lots 11-12 & 13		FD031 Piercefield Fire Pro		TO M	162,300	62.32
	ACRES 1.10						
	EAST-0427443 NRTH-1522916						
	DEED BOOK 1098 PG-597						
	FULL MARKET VALUE	162,300					
TOTAL TAX ---							1,790.74**
							DATE #1 01/31/20
							AMT DUE 1,790.74
***** 218.083-1-2 *****							
	Forest Rd/prvt					ACCT 1- 32- 9	BILL 417
218.083-1-2	311 Res vac land		2020 St Lawrence Co			1,700	14.09
Newman Florence (993 Trust	Tupper Lake 162001	1,700	Town of Piercefield			1,700	1.27
(Trust)	Great Lot 38 Lot 84	1,700	Highway			1,700	2.36
555 Autumn Ln	S-23 B-3 L-2		Chargebacks			1,700	0.38
Carlisle, MA 01741-1726	Lot 84 Birchwood		FD031 Piercefield Fire Pro		TO M	1,700	.65
	FRNT 25.00 DPTH 160.00						
	EAST-0428879 NRTH-1520999						
	DEED BOOK 1098 PG-599						
	FULL MARKET VALUE	1,700					
TOTAL TAX ---							18.75**
							DATE #1 01/31/20
							AMT DUE 18.75

STATE OF NEW YORK
 COUNTY - St Lawrence
 TOWN - Piercefield
 SWIS - 406800

2 0 2 0 T O W N T A X R O L L
 T A X A B L E SECTION OF THE ROLL - 1
 OWNERS NAME SEQUENCE
 UNIFORM PERCENT OF VALUE IS 100.00

PAGE 156
 VALUATION DATE-JUL 01, 2018
 TAXABLE STATUS DATE-MAR 01, 2019

TAX MAP PARCEL NUMBER	PROPERTY LOCATION & CLASS	ASSESSMENT	EXEMPTION CODE	COUNTY	TOWN	TAX AMOUNT
CURRENT OWNERS NAME	SCHOOL DISTRICT	LAND	TAX DESCRIPTION	TAXABLE VALUE		
CURRENT OWNERS ADDRESS	PARCEL SIZE/GRID COORD	TOTAL	SPECIAL DISTRICTS			
***** 218.004-1-27 *****						
218.004-1-27	49 Eagle Crag Lk			ACCT 1-	32- 8	BILL 418
Newman Revocable 1993 Trust Au	260 Seasonal res - WTRFNT		2020 St Lawrence Co	159,000		1,317.65
555 Autumn Ln	Tupper Lake 162001	117,700	Town of Piercefield	159,000		118.86
Carlisle, MA 01741	Great Lot 38 D 14-15-16	159,000	Highway	159,000		220.88
	T M S-24 B-2 L-39-41		Chargebacks	159,000		35.89
	Butts		FD031 Piercefield Fire Pro	159,000	TO M	61.05
	ACRES 1.30					
	EAST-0427465 NRTH-1523067					
	DEED BOOK 2017 PG-13115					
	FULL MARKET VALUE	159,000				
TOTAL TAX ---						1,754.33**
						DATE #1 01/31/20
						AMT DUE 1,754.33
***** 195.000-6-1 *****						
195.000-6-1	9929 SH 3			ACCT 1-	25- 1	BILL 419
Nielsen Ronald S	210 1 Family Res		2020 St Lawrence Co	25,700		212.98
35 Lancraft St	Tupper Lake 162001	9,300	Town of Piercefield	25,700		19.21
Rochester, NY 14609	Gale P S Co	25,700	Highway	25,700		35.70
	Carbray State Rd		Chargebacks	25,700		5.80
	ACRES 6.00		School Relevy			408.81
	EAST-0421210 NRTH-1561077		FD031 Piercefield Fire Pro	25,700	TO M	9.87
	DEED BOOK 1100 PG-442					
	FULL MARKET VALUE	25,700				
TOTAL TAX ---						692.37**
						DATE #1 01/31/20
						AMT DUE 692.37
***** 207.083-1-25 *****						
207.083-1-25	495 Main St			ACCT 1-	15- 6	BILL 420
North Haile E	311 Res vac land		2020 St Lawrence Co	3,000		24.86
497 Main St	Tupper Lake 162001	3,000	Town of Piercefield	3,000		2.24
Tupper Lake, NY 12986	FRNT 46.00 DPTH 105.00	3,000	Highway	3,000		4.17
	EAST-0426242 NRTH-1536704		Chargebacks	3,000		0.68
	DEED BOOK 2011 PG-14424		FD031 Piercefield Fire Pro	3,000	TO M	1.15
	FULL MARKET VALUE	3,000	WD015 Conifer Water Dist	1.00	UN	123.72
TOTAL TAX ---						156.82**
						DATE #1 01/31/20
						AMT DUE 156.82

STATE OF NEW YORK
 COUNTY - St Lawrence
 TOWN - Piercefield
 SWIS - 406800

2 0 2 0 T O W N T A X R O L L
 T A X A B L E SECTION OF THE ROLL - 1
 OWNERS NAME SEQUENCE
 UNIFORM PERCENT OF VALUE IS 100.00

PAGE 157
 VALUATION DATE-JUL 01, 2018
 TAXABLE STATUS DATE-MAR 01, 2019

TAX MAP PARCEL NUMBER	PROPERTY LOCATION & CLASS	ASSESSMENT	EXEMPTION CODE	COUNTY	TOWN	TAX AMOUNT
CURRENT OWNERS NAME	SCHOOL DISTRICT	LAND	TAX DESCRIPTION	TAXABLE VALUE		
CURRENT OWNERS ADDRESS	PARCEL SIZE/GRID COORD	TOTAL	SPECIAL DISTRICTS			
***** 207.083-1-26 *****						
207.083-1-26	497 Main St			ACCT 1-	11- 7	BILL 421
North Haile E	210 1 Family Res		VET WAR CS 41125	5,595	0	
497 Main St	Tupper Lake 162001	3,000	RPTL466_f 41691	3,000	3,000	
Tupper Lake, NY 12986-7902	S-20 B-4 L-15	37,300	Aged - Tow 41803	0	17,150	
	FRNT 46.00 DPTH 105.00		2020 St Lawrence Co	28,705		237.88
	EAST-0426199 NRTH-1536707		Town of Piercefield	17,150		12.82
	DEED BOOK 1117 PG-1075		Highway	17,150		23.82
	FULL MARKET VALUE	37,300	Chargebacks	17,150		3.87
			FD031 Piercefield Fire Pro	37,300	TO M	14.32
			WD015 Conifer Water Dist	1.00	UN	123.72
			TOTAL TAX ---			416.43**
				DATE #1		01/31/20
				AMT DUE		416.43
***** 207.000-4-14 *****						
207.000-4-14	537 Main St			ACCT 1-	46- 3	BILL 422
North John R & Sons	449 Other Storag		2020 St Lawrence Co	82,500		683.68
12 North St	Tupper Lake 162001	9,500	Town of Piercefield	82,500		61.67
Tupper Lake, NY 12986-7906	Tm S-20 B-1 L-2	82,500	Highway	82,500		114.61
	ACRES 1.00		Chargebacks	82,500		18.62
	EAST-0426178 NRTH-1536027		School Relevy			1,312.36
	DEED BOOK 946 PG-01113		FD031 Piercefield Fire Pro	82,500	TO M	31.68
	FULL MARKET VALUE	82,500				
			TOTAL TAX ---			2,222.62**
				DATE #1		01/31/20
				AMT DUE		2,222.62
***** 207.000-4-16 *****						
207.000-4-16	CR 62			ACCT 1-	25-12	BILL 423
North John W	911 Forest s480		2020 St Lawrence Co	85,900		711.86
17 North St	Tupper Lake 162001	85,900	Town of Piercefield	85,900		64.22
Tupper Lake, NY 12986-7906	Fisher Act	85,900	Highway	85,900		119.33
	S-6 B-1 L-9 &2		Chargebacks	85,900		19.39
	ACRES 263.00		School Relevy			1,366.44
	EAST-0428659 NRTH-1536708		FD031 Piercefield Fire Pro	85,900	TO M	32.98
	DEED BOOK 1070 PG-363					
	FULL MARKET VALUE	85,900				
			TOTAL TAX ---			2,314.22**
				DATE #1		01/31/20
				AMT DUE		2,314.22

STATE OF NEW YORK
 COUNTY - St Lawrence
 TOWN - Piercefield
 SWIS - 406800

2 0 2 0 T O W N T A X R O L L
 T A X A B L E SECTION OF THE ROLL - 1
 OWNERS NAME SEQUENCE
 UNIFORM PERCENT OF VALUE IS 100.00

PAGE 158
 VALUATION DATE-JUL 01, 2018
 TAXABLE STATUS DATE-MAR 01, 2019

TAX MAP PARCEL NUMBER	PROPERTY LOCATION & CLASS	ASSESSMENT	EXEMPTION CODE	COUNTY	TOWN	TAXABLE VALUE	TAX AMOUNT
CURRENT OWNERS NAME	SCHOOL DISTRICT	LAND	TAX DESCRIPTION				
CURRENT OWNERS ADDRESS	PARCEL SIZE/GRID COORD	TOTAL	SPECIAL DISTRICTS				
***** 207.083-1-10 *****							
207.083-1-10	Main St			ACCT 9-999-16	BILL	424	
North John W	311 Res vac land		2020 St Lawrence Co	1,700		14.09	
17 North St	Tupper Lake 162001	1,700	Town of Piercefield	1,700		1.27	
Tupper Lake, NY 12986-7906	85x71x58x90	1,700	Highway	1,700		2.36	
	FRNT 85.00 DPTH 31.00		Chargebacks	1,700		0.38	
	EAST-0426703 NRTH-1536996		School Relevy			27.04	
	DEED BOOK 1070 PG-363		FD031 Piercefield Fire Pro	1,700 TO M		.65	
	FULL MARKET VALUE	1,700	WD015 Conifer Water Dist	1.00 UN		123.72	
			TOTAL TAX ---			169.51**	
				DATE #1		01/31/20	
				AMT DUE		169.51	
***** 207.083-1-13 *****							
207.083-1-13	17 North St			ACCT 1- 25-11	BILL	425	
North John W	210 1 Family Res		2020 St Lawrence Co	104,500		866.00	
17 North St	Tupper Lake 162001	7,800	Town of Piercefield	104,500		78.12	
Tupper Lake, NY 12986-7906	S-20 B-3 L-5	104,500	Highway	104,500		145.17	
	FRNT 169.00 DPTH 211.00		Chargebacks	104,500		23.59	
	EAST-0427135 NRTH-1536929		School Relevy			822.51	
	DEED BOOK 1084 PG-1074		FD031 Piercefield Fire Pro	104,500 TO M		40.12	
	FULL MARKET VALUE	104,500	UW001 Unpaid Water Tax	246.40 MT		246.40	
			WD015 Conifer Water Dist	1.00 UN		123.72	
			TOTAL TAX ---			2,345.63**	
				DATE #1		01/31/20	
				AMT DUE		2,345.63	
***** 207.000-4-13.111 *****							
207.000-4-13.111	Main St			ACCT 1- 33- 3.1	BILL	426	
North Raymond S	910 Priv forest		2020 St Lawrence Co	11,000		91.16	
12 North St	Tupper Lake 162001	11,000	Town of Piercefield	11,000		8.22	
Tupper Lake, NY 12986-7907	S-20 B-1 L-1	11,000	Highway	11,000		15.28	
	300'fr		Chargebacks	11,000		2.48	
	ACRES 33.80		FD031 Piercefield Fire Pro	11,000 TO M		4.22	
	EAST-0426337 NRTH-1536254						
	DEED BOOK 1070 PG-350						
	FULL MARKET VALUE	11,000					
			TOTAL TAX ---			121.36**	
				DATE #1		01/31/20	
				AMT DUE		121.36	
***** 207.000-4-15.1 *****							
207.000-4-15.1	Main St			ACCT 1- 43- 1	BILL	427	
North Raymond S	323 Vacant rural		2020 St Lawrence Co	2,800		23.20	
12 North St	Tupper Lake 162001	2,800	Town of Piercefield	2,800		2.09	
Tupper Lake, NY 12986-7907	Store Office 66'Fr	2,800	Highway	2,800		3.89	
	T M S-20 B-1 L-2-5-6		Chargebacks	2,800		0.63	
	B L Station To Ms62		FD031 Piercefield Fire Pro	2,800 TO M		1.08	
	ACRES 8.00						
	EAST-0426314 NRTH-1535498						
	DEED BOOK 1070 PG-350						
	FULL MARKET VALUE	2,800					
			TOTAL TAX ---			30.89**	
				DATE #1		01/31/20	
				AMT DUE		30.89	

STATE OF NEW YORK
 COUNTY - St Lawrence
 TOWN - Piercefield
 SWIS - 406800

2 0 2 0 T O W N T A X R O L L
 T A X A B L E SECTION OF THE ROLL - 1
 OWNERS NAME SEQUENCE
 UNIFORM PERCENT OF VALUE IS 100.00

PAGE 159
 VALUATION DATE-JUL 01, 2018
 TAXABLE STATUS DATE-MAR 01, 2019

TAX MAP PARCEL NUMBER	PROPERTY LOCATION & CLASS	ASSESSMENT	EXEMPTION CODE	COUNTY	TOWN	TAX AMOUNT
CURRENT OWNERS NAME	SCHOOL DISTRICT	LAND	TAX DESCRIPTION	TAXABLE VALUE		
CURRENT OWNERS ADDRESS	PARCEL SIZE/GRID COORD	TOTAL	SPECIAL DISTRICTS			
***** 207.083-1-11.1 *****						
207.083-1-11.1	CR 62			ACCT 1-	26- 1	BILL 428
North Raymond S	312 Vac w/imprv		2020 St Lawrence Co	5,400		44.75
12 North St	Tupper Lake 162001	3,300	Town of Piercefield	5,400		4.04
Tupper Lake, NY 12986-7907	S-20 B-3 L-1-2	5,400	Highway	5,400		7.50
	S-20 B-3 L-1-2-6-7		Chargebacks	5,400		1.22
	208x180x141 & 60X105 .25A		FD031 Piercefield Fire Pro	5,400	TO M	2.07
	ACRES 0.43		WD015 Conifer Water Dist	1.00	UN	123.72
	EAST-0426763 NRTH-1536867					
	DEED BOOK 1070 PG-350					
	FULL MARKET VALUE	5,400				
TOTAL TAX ---						183.30**
DATE #1						01/31/20
AMT DUE						183.30
***** 207.083-1-15.11 *****						
207.083-1-15.11	North St			ACCT 1-	25-14	BILL 429
North Raymond S	311 Res vac land		2020 St Lawrence Co	3,000		24.86
12 North St	Tupper Lake 162001	3,000	Town of Piercefield	3,000		2.24
Tupper Lake, NY 12986-7907	Tax Map S-20 B-4 L-1	3,000	Highway	3,000		4.17
	Lot 69P		Chargebacks	3,000		0.68
	30x105x72x116 .10A		FD031 Piercefield Fire Pro	3,000	TO M	1.15
	FRNT 30.00 DPTH 105.00					
	EAST-0426950 NRTH-1536715					
	DEED BOOK 1998 PG-16507					
	FULL MARKET VALUE	3,000				
TOTAL TAX ---						33.10**
DATE #1						01/31/20
AMT DUE						33.10
***** 207.083-1-17 *****						
207.083-1-17	12 North St			ACCT 1-	25-15	BILL 430
North Raymond S	210 1 Family Res		2020 St Lawrence Co	70,600		585.07
12 North St	Tupper Lake 162001	4,300	Town of Piercefield	70,600		52.78
Tupper Lake, NY 12986-7907	House No 68 S-20 B-4 L-4	70,600	Highway	70,600		98.08
	90x180x76x250 &		Chargebacks	70,600		15.94
	110x105x116x75		FD031 Piercefield Fire Pro	70,600	TO M	27.11
	FRNT 110.00 DPTH 90.00		WD015 Conifer Water Dist	1.00	UN	123.72
	EAST-0426860 NRTH-1536893					
	DEED BOOK 1047 PG-00491					
	FULL MARKET VALUE	70,600				
TOTAL TAX ---						902.70**
DATE #1						01/31/20
AMT DUE						902.70

STATE OF NEW YORK
 COUNTY - St Lawrence
 TOWN - Piercefield
 SWIS - 406800

2020 TOWN TAX ROLL
 TAXABLE SECTION OF THE ROLL - 1
 NAME SECTION - N
 UNIFORM PERCENT OF VALUE IS 100.00

PAGE 160
 VALUATION DATE-JUL 01, 2018
 TAXABLE STATUS DATE-MAR 01, 2019
 RPS155/V04/L015
 CURRENT DATE 12/18/2019

*** SPECIAL DISTRICT SUMMARY ***

CODE	DISTRICT NAME	TOTAL PARCELS	EXTENSION TYPE	EXTENSION VALUE	AD VALOREM VALUE	EXEMPT AMOUNT	TAXABLE VALUE	TOTAL TAX
FD031	Piercefield Fi	16	TOTAL M		963,700		963,700	370.01
UW001	Unpaid Water T	1	MOVTAX	246.40			246.40	246.40
WD015	Conifer Water	6	UNITS	6.00			6.00	742.32

*** SCHOOL DISTRICT SUMMARY ***

CODE	DISTRICT NAME	TOTAL PARCELS	ASSESSED LAND	ASSESSED TOTAL	EXEMPT AMOUNT	TOTAL TAXABLE
					----- STAR AMOUNT	----- STAR TAXABLE
	Tupper Lake	16	516,900	963,700	16,692	947,008
162001					158,008	789,000
	S U B - T O T A L	16	516,900	963,700	16,692	947,008
	S U B - T O T A L (CONT)				158,008	789,000
	T O T A L	16	516,900	963,700	16,692	947,008
	T O T A L (CONT)				158,008	789,000

*** SYSTEM CODES SUMMARY ***

NO SYSTEM EXEMPTIONS AT THIS LEVEL

*** EXEMPTION SUMMARY ***

CODE	DESCRIPTION	TOTAL PARCELS	COUNTY	TOWN
41125	VET WAR CS	1	5,595	
41691	RPTL466_f	1	3,000	3,000
41803	Aged - Tow	1		17,150
	T O T A L	3	8,595	20,150

STATE OF NEW YORK
 COUNTY - St Lawrence
 TOWN - Piercefield
 SWIS - 406800

2020 TOWN TAX ROLL
 TAXABLE SECTION OF THE ROLL - 1
 NAME SECTION - N
 UNIFORM PERCENT OF VALUE IS 100.00

PAGE 161
 VALUATION DATE-JUL 01, 2018
 TAXABLE STATUS DATE-MAR 01, 2019
 RPS155/V04/L015
 CURRENT DATE 12/18/2019

*** GRAND TOTALS ***

ROLL SEC	DESCRIPTION	TOTAL PARCELS	ASSESSED LAND	ASSESSED TOTAL	EXEMPT AMOUNT ----- STAR AMOUNT	TOTAL TAXABLE ----- STAR TAXABLE	TOTAL TAX
	2020 St Lawrence C		516,900	963,700	8,595	955,105	7,915.03
	Town of Piercefiel		516,900	963,700	20,150	943,550	705.35
	Highway		516,900	963,700	20,150	943,550	1,310.76
	Chargebacks		516,900	963,700	20,150	943,550	212.99
	School Relevy						3,937.16
	SPEC DIST TAXES						1,358.73
1	TAXABLE	16					15,440.02

STATE OF NEW YORK
 COUNTY - St Lawrence
 TOWN - Piercefield
 SWIS - 406800

2 0 2 0 T O W N T A X R O L L
 T A X A B L E SECTION OF THE ROLL - 1
 OWNERS NAME SEQUENCE
 UNIFORM PERCENT OF VALUE IS 100.00

PAGE 162
 VALUATION DATE-JUL 01, 2018
 TAXABLE STATUS DATE-MAR 01, 2019

TAX MAP PARCEL NUMBER	PROPERTY LOCATION & CLASS	ASSESSMENT	EXEMPTION CODE	COUNTY	TOWN	TAX AMOUNT
CURRENT OWNERS NAME	SCHOOL DISTRICT	LAND	TAX DESCRIPTION	TAXABLE VALUE		
CURRENT OWNERS ADDRESS	PARCEL SIZE/GRID COORD	TOTAL	SPECIAL DISTRICTS			

182.000-1-9.1/1	Near Raquette River			182.000-1-9.1/1		*****
Olney John	260 Seasonal res		2020 St Lawrence Co	11,500		BILL 431
PO Box 18	Tupper Lake 162001	0	Town of Piercefield	11,500		95.30
Westernville, NY 13486-0018	Olney camp	11,500	Highway	11,500		8.60
	ACRES 0.01		Chargebacks	11,500		15.98
	FULL MARKET VALUE	11,500	FD031 Piercefield Fire Pro	11,500 TO M		2.60
						4.42
			TOTAL TAX ---			126.90**
				DATE #1		01/31/20
				AMT DUE		126.90

208.055-1-23	354 Main St			208.055-1-23		*****
One Way United Charitable Trust	210 1 Family Res		2020 St Lawrence Co	66,000		BILL 432
PO Box 968	Tupper Lake 162001	5,400	Town of Piercefield	66,000		546.95
Higley, AZ 85236-0968	S-27 B-1 L-14	66,000	Highway	66,000		49.34
	.23a		Chargebacks	66,000		91.69
	FRNT 58.00 DPTH 168.00		School Relevy			14.90
	EAST-0438061 NRTH-1542274		FD031 Piercefield Fire Pro	66,000 TO M		1,049.88
	DEED BOOK 2017 PG-14726		LT024 Piercefield Light	66,000 TO M		25.34
	FULL MARKET VALUE	66,000	UW001 Unpaid Water Tax	224.00 MT		16.34
			WD014 Prcfd Water Dist	1.00 UN		224.00
						170.85
			TOTAL TAX ---			2,189.29**
				DATE #1		01/31/20
				AMT DUE		2,189.29

195.000-6-13	SH 3			195.000-6-13		*****
Otetiana Boy Scout Council	314 Rural vac<10		2020 St Lawrence Co	6,400		BILL 433
2320 Bri Hen TL Rd Ste 100	Tupper Lake 162001	6,400	Town of Piercefield	6,400		53.04
Rochester, NY 14623-2782	Tm S-18 B-1 L-8	6,400	Highway	6,400		4.78
	250'fr		Chargebacks	6,400		8.89
	ACRES 1.60		FD031 Piercefield Fire Pro	6,400 TO M		1.44
	EAST-0422261 NRTH-1554875					2.46
	DEED BOOK 761 PG-00327					
	FULL MARKET VALUE	6,400				
			TOTAL TAX ---			70.61**
				DATE #1		01/31/20
				AMT DUE		70.61

STATE OF NEW YORK
 COUNTY - St Lawrence
 TOWN - Piercefield
 SWIS - 406800

2020 TOWN TAX ROLL
 TAXABLE SECTION OF THE ROLL - 1
 NAME SECTION - O
 UNIFORM PERCENT OF VALUE IS 100.00

PAGE 163
 VALUATION DATE-JUL 01, 2018
 TAXABLE STATUS DATE-MAR 01, 2019
 RPS155/V04/L015
 CURRENT DATE 12/18/2019

*** SPECIAL DISTRICT SUMMARY ***

CODE	DISTRICT NAME	TOTAL PARCELS	EXTENSION TYPE	EXTENSION VALUE	AD VALOREM VALUE	EXEMPT AMOUNT	TAXABLE VALUE	TOTAL TAX
FD031	Piercefield Fi	3	TOTAL M		83,900		83,900	32.22
LT024	Piercefield Li	1	TOTAL M		66,000		66,000	16.34
UW001	Unpaid Water T	1	MOVTAX	224.00			224.00	224.00
WD014	Prcfd Water Di	1	UNITS	1.00			1.00	170.85

*** SCHOOL DISTRICT SUMMARY ***

CODE	DISTRICT NAME	TOTAL PARCELS	ASSESSED LAND	ASSESSED TOTAL	EXEMPT AMOUNT	TOTAL TAXABLE
					-----	-----
					STAR AMOUNT	STAR TAXABLE
	Tupper Lake	3	11,800	83,900		83,900
162001						83,900
	S U B - T O T A L	3	11,800	83,900		83,900
	S U B - T O T A L (CONT)					83,900
	T O T A L	3	11,800	83,900		83,900
	T O T A L (CONT)					83,900

*** SYSTEM CODES SUMMARY ***

NO SYSTEM EXEMPTIONS AT THIS LEVEL

*** EXEMPTION SUMMARY ***

NO EXEMPTIONS AT THIS LEVEL

STATE OF NEW YORK
 COUNTY - St Lawrence
 TOWN - Piercefield
 SWIS - 406800

2020 TOWN TAX ROLL
 TAXABLE SECTION OF THE ROLL - 1
 NAME SECTION - O
 UNIFORM PERCENT OF VALUE IS 100.00

PAGE 164
 VALUATION DATE-JUL 01, 2018
 TAXABLE STATUS DATE-MAR 01, 2019
 RPS155/V04/L015
 CURRENT DATE 12/18/2019

*** GRAND TOTALS ***

ROLL SEC	DESCRIPTION	TOTAL PARCELS	ASSESSED LAND	ASSESSED TOTAL	EXEMPT AMOUNT ----- STAR AMOUNT	TOTAL TAXABLE ----- STAR TAXABLE	TOTAL TAX
	2020 St Lawrence C		11,800	83,900		83,900	695.29
	Town of Piercefiel		11,800	83,900		83,900	62.72
	Highway		11,800	83,900		83,900	116.56
	Chargebacks		11,800	83,900		83,900	18.94
	School Relevy						1,049.88
	SPEC DIST TAXES						443.41
1	TAXABLE	3					2,386.80

STATE OF NEW YORK
 COUNTY - St Lawrence
 TOWN - Piercefield
 SWIS - 406800

2 0 2 0 T O W N T A X R O L L
 T A X A B L E SECTION OF THE ROLL - 1
 OWNERS NAME SEQUENCE
 UNIFORM PERCENT OF VALUE IS 100.00

PAGE 165
 VALUATION DATE-JUL 01, 2018
 TAXABLE STATUS DATE-MAR 01, 2019

TAX MAP PARCEL NUMBER	PROPERTY LOCATION & CLASS	ASSESSMENT	EXEMPTION CODE	COUNTY	TOWN	TAXABLE VALUE	TAX AMOUNT
CURRENT OWNERS NAME	SCHOOL DISTRICT	LAND	TAX DESCRIPTION				
CURRENT OWNERS ADDRESS	PARCEL SIZE/GRID COORD	TOTAL	SPECIAL DISTRICTS				

208.055-2-23	13 Wood Ave			208.055-2-23			*****
Palermo Michael J	210 1 Family Res		2020 St Lawrence Co		ACCT 1- 11- 6		BILL 434
Palermo Patricia D	Tupper Lake 162001	5,000	Town of Piercefield			56,800	470.71
PO Box 133	S-27 B-1 L-4	56,800	Highway			56,800	42.46
Piercefield, NY 12973-0133	FRNT 50.00 DPTH 150.00		Chargebacks			56,800	78.91
	BANK8888830		FD031 Piercefield Fire Pro			56,800	12.82
	EAST-0438028 NRTH-1541819		LT024 Piercefield Light			56,800	21.81
	DEED BOOK 2007 PG-3125		WD014 Prcfd Water Dist			1.00	14.06
	FULL MARKET VALUE	56,800					170.85
			TOTAL TAX ---				811.62**
					DATE #1		01/31/20
					AMT DUE		811.62

229.000-3-3.1	64 Paradise Point Rd/prvt			229.000-3-3.1			*****
Paradise Point Lake House,LLC	260 Seasonal res - WTRFNT		2020 St Lawrence Co		ACCT 1-46-15.13		BILL 435
% Marguerite K Cornwell	Tupper Lake 162001	480,600	Town of Piercefield			775,000	6,422.49
600 Osceola Ave	Lot 3 Paradise Bay Estate	775,000	Highway			775,000	579.36
Winter Park, FL 32789	Plot revised 12/2015		Chargebacks			775,000	1,076.62
	2.46A(S) 285'WF		FD031 Piercefield Fire Pro			775,000	174.96
	FRNT 285.00 DPTH						297.56
	ACRES 2.46						
	EAST-0443401 NRTH-1506711						
	DEED BOOK 2015 PG-16670						
	FULL MARKET VALUE	775,000					
			TOTAL TAX ---				8,550.99**
					DATE #1		01/31/20
					AMT DUE		8,550.99

229.000-3-14	Paradise Point Rd/prvt			229.000-3-14			*****
Paradise Point Roadowners Association Inc	311 Res vac land		2020 St Lawrence Co		ACCT 1-46-15.114		BILL 436
Attn: Raymond J Martin	Tupper Lake 162001	1,500	Town of Piercefield			1,500	12.43
PO Box 1110	Prvt Rd Paradise Bay Esta	1,500	Highway			1,500	1.12
Tupper Lake, NY 12986	Plot revised 12/2015		Chargebacks			1,500	2.08
	1.23A(S) 188'		FD031 Piercefield Fire Pro			1,500	0.34
	FRNT 133.00 DPTH						.58
	ACRES 1.23						
	EAST-0442918 NRTH-1506988						
	DEED BOOK 2003 PG-19172						
	FULL MARKET VALUE	1,500					
			TOTAL TAX ---				16.55**
					DATE #1		01/31/20
					AMT DUE		16.55

STATE OF NEW YORK
 COUNTY - St Lawrence
 TOWN - Piercefield
 SWIS - 406800

2 0 2 0 T O W N T A X R O L L
 T A X A B L E SECTION OF THE ROLL - 1
 OWNERS NAME SEQUENCE
 UNIFORM PERCENT OF VALUE IS 100.00

PAGE 166
 VALUATION DATE-JUL 01, 2018
 TAXABLE STATUS DATE-MAR 01, 2019

TAX MAP PARCEL NUMBER	PROPERTY LOCATION & CLASS	ASSESSMENT	EXEMPTION CODE	COUNTY	TOWN	TAX AMOUNT
CURRENT OWNERS NAME	SCHOOL DISTRICT	LAND	TAX DESCRIPTION	TAXABLE VALUE		
CURRENT OWNERS ADDRESS	PARCEL SIZE/GRID COORD	TOTAL	SPECIAL DISTRICTS			
***** 195.000-4-7 *****						
9595 SH 3				ACCT 1-	26- 9	BILL 437
195.000-4-7	210 1 Family Res - WTRFNT		2020 St Lawrence Co	173,100		1,434.49
Parent Roy F	Tupper Lake 162001	73,100	Town of Piercefield	173,100		129.40
Parent Jill Ann	Jock Pond Wilkins	173,100	Highway	173,100		240.47
9595 State Highway 3	State Rd Dumas		Chargebacks	173,100		39.08
Childwold, NY 12922	Also See 1102/55		FD031 Piercefield Fire Pro	173,100	TO M	66.46
	ACRES 39.60					
	EAST-0413219 NRTH-1562847					
	DEED BOOK 2018 PG-2344					
	FULL MARKET VALUE	173,100				
TOTAL TAX ---						1,909.90**
						DATE #1 01/31/20
						AMT DUE 1,909.90
***** 207.082-3-8 *****						
Off Circle Dr				ACCT 1-	26-11	BILL 438
207.082-3-8	311 Res vac land		2020 St Lawrence Co	3,300		27.35
Parrotte Brian L	Tupper Lake 162001	3,300	Town of Piercefield	3,300		2.47
Parrotte Jill M	At Rear Of Houst M	3,300	Highway	3,300		4.58
3900 State Highway 56	S-20 B-5 L-3		Chargebacks	3,300		0.74
South Colton, NY 13687	FRNT 80.00 DPTH 250.00		FD031 Piercefield Fire Pro	3,300	TO M	1.27
	ACRES 0.46					
	EAST-0425713 NRTH-1535663					
	DEED BOOK 2001 PG-4569					
	FULL MARKET VALUE	3,300				
TOTAL TAX ---						36.41**
						DATE #1 01/31/20
						AMT DUE 36.41
***** 195.000-6-15 *****						
43 Massawepie Rd				ACCT 1-	3-14	BILL 439
195.000-6-15	210 1 Family Res - WTRFNT		2020 St Lawrence Co	281,500		2,332.81
Parsons Richard L	Tupper Lake 162001	137,000	Town of Piercefield	281,500		210.44
Parsons Karen M	Road B S A	281,500	Highway	281,500		391.06
PO Box 31	B S A B S A		Chargebacks	281,500		63.55
Childwold, NY 12922	443x263'WFx279		FD031 Piercefield Fire Pro	281,500	TO M	108.08
	FRNT 443.00 DPTH 131.00					
	EAST-0420850 NRTH-1555158					
	DEED BOOK 1076 PG-792					
	FULL MARKET VALUE	281,500				
TOTAL TAX ---						3,105.94**
						DATE #1 01/31/20
						AMT DUE 3,105.94

STATE OF NEW YORK
 COUNTY - St Lawrence
 TOWN - Piercefield
 SWIS - 406800

2 0 2 0 T O W N T A X R O L L
 T A X A B L E SECTION OF THE ROLL - 1
 OWNERS NAME SEQUENCE
 UNIFORM PERCENT OF VALUE IS 100.00

PAGE 167
 VALUATION DATE-JUL 01, 2018
 TAXABLE STATUS DATE-MAR 01, 2019

TAX MAP PARCEL NUMBER	PROPERTY LOCATION & CLASS	ASSESSMENT	EXEMPTION CODE-----	COUNTY-----	TOWN-----	
CURRENT OWNERS NAME	SCHOOL DISTRICT	LAND	TAX DESCRIPTION	TAXABLE VALUE		TAX AMOUNT
CURRENT OWNERS ADDRESS	PARCEL SIZE/GRID COORD	TOTAL	SPECIAL DISTRICTS			

219.000-1-20.11	40 Gull Pond Rd			219.000-1-20.11		*****
Patten Bernard	210 1 Family Res		VET WAR CS 41125	ACCT 1- 18-12	BILL	440
177 Chinquapin Way	Tupper Lake 162001	372,800	2020 St Lawrence Co	12,000	0	
Athens, GA 30605	S-28 B-1 L-40	505,700	Town of Piercefield	493,700		4,091.33
	Restriction 2000/1820		Highway	505,700		378.04
	ACRES 19.70		Chargebacks	505,700		702.51
	EAST-0447582 NRTH-1532859		FD031 Piercefield Fire Pro	505,700	TO M	114.16
	DEED BOOK 1047 PG-00928					194.17
	FULL MARKET VALUE	505,700				
			TOTAL TAX ---			5,480.21**
				DATE #1		01/31/20
				AMT DUE		5,480.21

228.000-4-8	1356 SH 421			228.000-4-8		*****
Patzwahl Scott D	260 Seasonal res - WTRFNT		2020 St Lawrence Co	ACCT 1- 31- 2	BILL	441
Patzwahl Nancy K	Tupper Lake 162001	39,100	Town of Piercefield	50,100		415.18
PO Box 449	Lot 20	50,100	Highway	50,100		37.45
Claverack, NY 12513-0449	S-19 B-1 L-3		Chargebacks	50,100		69.60
	FRNT 50.00 DPTH 213.00		FD031 Piercefield Fire Pro	50,100	TO M	11.31
	EAST-0421977 NRTH-1506511					19.24
	DEED BOOK 2018 PG-7215					
	FULL MARKET VALUE	50,100				
			TOTAL TAX ---			552.78**
				DATE #1		01/31/20
				AMT DUE		552.78

228.000-4-10	1352 SH 421			228.000-4-10		*****
Patzwahl Scott D	260 Seasonal res - WTRFNT		2020 St Lawrence Co	ACCT 1- 31- 3	BILL	442
Patzwahl Nancy K	Tupper Lake 162001	104,500	Town of Piercefield	123,100		1,020.14
PO Box 449	Lot 20	123,100	Highway	123,100		92.02
Claverack, NY 12513-0449	S-19 B-1 L-2		Chargebacks	123,100		171.01
	FRNT 190.00 DPTH 247.00		FD031 Piercefield Fire Pro	123,100	TO M	27.79
	EAST-0421986 NRTH-1506416					47.26
	DEED BOOK 2018 PG-7215					
	FULL MARKET VALUE	123,100				
			TOTAL TAX ---			1,358.22**
				DATE #1		01/31/20
				AMT DUE		1,358.22

218.004-3-8.1	15 A Mt Arab Lk			218.004-3-8.1		*****
Paul E Stringer Trust	260 Seasonal res - WTRFNT		2020 St Lawrence Co	ACCT 1- 36- 8	BILL	443
Martha A Stringer Trust	Tupper Lake 162001	144,600	Town of Piercefield	246,500		2,042.77
198 Crestview Way	Parcel 25	246,500	Highway	246,500		184.27
Yardley, PA 19067	T M S-21 B-1 L-8		Chargebacks	246,500		342.43
	300x400x300x200		FD031 Piercefield Fire Pro	246,500	TO M	55.65
	FRNT 300.00 DPTH 410.00					94.64
	ACRES 2.70					
	EAST-0429658 NRTH-1527338					
	DEED BOOK 2009 PG-5798					
	FULL MARKET VALUE	246,500				
			TOTAL TAX ---			2,719.76**

DATE #1 01/31/20
AMT DUE 2,719.76

STATE OF NEW YORK
 COUNTY - St Lawrence
 TOWN - Piercefield
 SWIS - 406800

2 0 2 0 T O W N T A X R O L L
 T A X A B L E SECTION OF THE ROLL - 1
 OWNERS NAME SEQUENCE
 UNIFORM PERCENT OF VALUE IS 100.00

PAGE 168
 VALUATION DATE-JUL 01, 2018
 TAXABLE STATUS DATE-MAR 01, 2019

TAX MAP PARCEL NUMBER	PROPERTY LOCATION & CLASS	ASSESSMENT	EXEMPTION CODE-----	COUNTY-----	TOWN-----	TAXABLE VALUE	TAX AMOUNT
CURRENT OWNERS NAME	SCHOOL DISTRICT	LAND	TAX DESCRIPTION				
CURRENT OWNERS ADDRESS	PARCEL SIZE/GRID COORD	TOTAL	SPECIAL DISTRICTS				

218.004-1-25	47 Eagle Crag Lk					218.004-1-25	*****
Peabody Michael	260 Seasonal res - WTRFNT		2020 St Lawrence Co			ACCT 1- 35-15	BILL 444
PO Box 273	Tupper Lake 162001	140,900	Town of Piercefield			183,800	1,523.17
Keene, NY 12942	Lot 20-21-22-23	183,800	Highway			183,800	137.40
	S-24 B-2 L-32-35		Chargebacks			183,800	255.33
	Butts Sub Div 2		FD031 Piercefield Fire Pro			183,800 TO M	41.49
	ACRES 1.70						70.57
	EAST-0427481 NRTH-1523396						
	DEED BOOK 2006 PG-15474						
	FULL MARKET VALUE	183,800					
TOTAL TAX ---							2,027.96**
DATE #1							01/31/20
AMT DUE							2,027.96

208.054-1-8	Hollingsworth Ln/prvt					208.054-1-8	*****
Peets Michael	314 Rural vac<10 - WTRFNT		2020 St Lawrence Co			ACCT 1- 31- 4	BILL 445
Peets Gwen	Tupper Lake 162001	14,500	Town of Piercefield			14,500	120.16
41 West Pine Rd	Lot 3 On Rquette River	14,500	Highway			14,500	10.84
Staatsburg, NY 12580	S-26 B-1 L-6.2		Chargebacks			14,500	20.14
	See easement 2004/23988		FD031 Piercefield Fire Pro			14,500 TO M	3.27
	FRNT 100.00 DPTH 267.00		WD014 Prcfd Water Dist			.00 UN	5.57
	EAST-0437055 NRTH-1542978						
	DEED BOOK 2002 PG-14348						
	FULL MARKET VALUE	14,500					
TOTAL TAX ---							159.98**
DATE #1							01/31/20
AMT DUE							159.98

208.054-1-7	25 Hollingsworth Ln/prvt					208.054-1-7	*****
Peets Rita L (LU)	260 Seasonal res - WTRFNT		2020 St Lawrence Co			ACCT 1- 31- 5	BILL 446
Phillips Patricia	Tupper Lake 162001	14,600	Town of Piercefield			46,100	382.03
3617 Tupelo Ct	Lot 2 On Racquet M	46,100	Highway			46,100	34.46
Woodbridge, VA 22192	S-26 B-1 L-6.1		Chargebacks			46,100	64.04
	FRNT 100.00 DPTH 286.00		FD031 Piercefield Fire Pro			46,100 TO M	10.41
	EAST-0436949 NRTH-1542962		WD014 Prcfd Water Dist			.00 UN	17.70
	DEED BOOK 2007 PG-8832						
	FULL MARKET VALUE	46,100					
TOTAL TAX ---							508.64**
DATE #1							01/31/20
AMT DUE							508.64

STATE OF NEW YORK
 COUNTY - St Lawrence
 TOWN - Piercefield
 SWIS - 406800

2 0 2 0 T O W N T A X R O L L
 T A X A B L E SECTION OF THE ROLL - 1
 OWNERS NAME SEQUENCE
 UNIFORM PERCENT OF VALUE IS 100.00

PAGE 169
 VALUATION DATE-JUL 01, 2018
 TAXABLE STATUS DATE-MAR 01, 2019

TAX MAP PARCEL NUMBER	PROPERTY LOCATION & CLASS	ASSESSMENT	EXEMPTION CODE	COUNTY	TOWN	TAXABLE VALUE	TAX AMOUNT
CURRENT OWNERS NAME	SCHOOL DISTRICT	LAND	TAX DESCRIPTION				
CURRENT OWNERS ADDRESS	PARCEL SIZE/GRID COORD	TOTAL	SPECIAL DISTRICTS				

219.000-2-8	County Line Is			219.000-2-8	ACCT 1-	219,000	447
Peterson Eric M	260 Seasonal res - WTRFNT		2020 St Lawrence Co		35-12.3	336,100	2,785.29
Peterson Cheryl B	Tupper Lake 162001	284,100	Town of Piercefield			336,100	251.25
792 Brookfield Rd	F.p. Simmons Lots	336,100	Highway			336,100	466.90
Berlin, VT 05602	ACRES 6.37		Chargebacks			336,100	75.88
	EAST-0447935 NRTH-1520868		FD031 Piercefield Fire Pro		TO M	336,100	129.05
	DEED BOOK 2012 PG-6351						
	FULL MARKET VALUE	336,100					
TOTAL TAX ---							3,708.37**
DATE #1							01/31/20
AMT DUE							3,708.37

207.083-1-15.12	18 North St			207.083-1-15.12	ACCT 1-	207,083	448
Pickering Kevin	210 1 Family Res		2020 St Lawrence Co		15-12	67,900	562.69
Gonyea Nicole	Tupper Lake 162001	6,300	Town of Piercefield			67,900	50.76
18 North St	Lot 69P, 70, 71	67,900	Highway			67,900	94.33
Conifer, NY 12925	FRNT 232.00 DPTH 105.00		Chargebacks			67,900	15.33
	BANK8888220		FD031 Piercefield Fire Pro		TO M	67,900	26.07
	EAST-0427049 NRTH-1536707		WD015 Conifer Water Dist		UN	1.00	123.72
	DEED BOOK 2015 PG-10941						
	FULL MARKET VALUE	67,900					
TOTAL TAX ---							872.90**
DATE #1							01/31/20
AMT DUE							872.90

208.054-1-13	340 Main St			208.054-1-13	ACCT 1-	208,054	449
Pickering Linda	210 1 Family Res		2020 St Lawrence Co		3- 9	53,400	442.53
Pickering Neil	Tupper Lake 162001	5,000	Town of Piercefield			53,400	39.92
PO Box 105	FRNT 60.00 DPTH 110.00	53,400	Highway			53,400	74.18
Piercefield, NY 12973-0105	EAST-0437810 NRTH-1542279		Chargebacks			53,400	12.06
	DEED BOOK 2019 PG-7		FD031 Piercefield Fire Pro		TO M	53,400	20.50
	FULL MARKET VALUE	53,400	LT024 Piercefield Light		TO M	53,400	13.22
			WD014 Prcfd Water Dist		UN	1.00	170.85
TOTAL TAX ---							773.26**
DATE #1							01/31/20
AMT DUE							773.26


208.054-1-20	330 Main St			208.054-1-20	ACCT 1-	208,054	450
Pickering Linda	311 Res vac land		2020 St Lawrence Co		18- 6	6,400	53.04
Pickering Neil	Tupper Lake 162001	6,400	Town of Piercefield			6,400	4.78
PO Box 105	S-27 B-1 L-19	6,400	Highway			6,400	8.89
Piercefield, NY 12973-0105	FRNT 118.00 DPTH 159.00		Chargebacks			6,400	1.44
	EAST-0437483 NRTH-1542206		FD031 Piercefield Fire Pro		TO M	6,400	2.46
	DEED BOOK 2019 PG-5		LT024 Piercefield Light		TO M	6,400	1.58
	FULL MARKET VALUE	6,400	WD014 Prcfd Water Dist		UN	1.00	170.85
TOTAL TAX ---							243.04**
DATE #1							01/31/20
AMT DUE							243.04

STATE OF NEW YORK
 COUNTY - St Lawrence
 TOWN - Piercefield
 SWIS - 406800

2 0 2 0 T O W N T A X R O L L
 T A X A B L E SECTION OF THE ROLL - 1
 OWNERS NAME SEQUENCE
 UNIFORM PERCENT OF VALUE IS 100.00

PAGE 170
 VALUATION DATE-JUL 01, 2018
 TAXABLE STATUS DATE-MAR 01, 2019

TAX MAP PARCEL NUMBER	PROPERTY LOCATION & CLASS	ASSESSMENT	EXEMPTION CODE	COUNTY	TOWN	TAX AMOUNT
CURRENT OWNERS NAME	SCHOOL DISTRICT	LAND	TAX DESCRIPTION	TAXABLE VALUE		
CURRENT OWNERS ADDRESS	PARCEL SIZE/GRID COORD	TOTAL	SPECIAL DISTRICTS			
***** 208.055-1-5 *****						
	12 Lake St			ACCT 1-	31- 9	BILL 451
208.055-1-5	210 1 Family Res		2020 St Lawrence Co	60,400		500.54
Pickering Marvin R Jr.	Tupper Lake 162001	5,600	Town of Piercefield	60,400		45.15
Pickering Kimberly H	S-26 B-1 L-26	60,400	Highway	60,400		83.91
PO Box 98	FRNT 57.00 DPTH 158.00		Chargebacks	60,400		13.64
Piercefield, NY 12976-0098	EAST-0439748 NRTH-1542024		FD031 Piercefield Fire Pro	60,400	TO M	23.19
	DEED BOOK 2014 PG-11091		LT024 Piercefield Light	60,400	TO M	14.95
	FULL MARKET VALUE	60,400	WD014 Prcfd Water Dist	1.00	UN	170.85
			TOTAL TAX ---			852.23**
				DATE #1		01/31/20
				AMT DUE		852.23
***** 208.055-1-6 *****						
	14 Lake St			ACCT 1-	31-10	BILL 452
208.055-1-6	210 1 Family Res		2020 St Lawrence Co	36,500		302.48
Pickering Marvin R Sr. (LU)	Tupper Lake 162001	5,500	Town of Piercefield	36,500		27.29
Pickering Barbara (LU)	S-26 B-1 L-27	36,500	Highway	36,500		50.71
PO Box 84	FRNT 57.00 DPTH 156.00		Chargebacks	36,500		8.24
Piercefield, NY 12973	ACRES 0.20		FD031 Piercefield Fire Pro	36,500	TO M	14.01
	EAST-0439691 NRTH-1542032		LT024 Piercefield Light	36,500	TO M	9.04
	DEED BOOK 2013 PG-3522		WD014 Prcfd Water Dist	1.00	UN	170.85
	FULL MARKET VALUE	36,500	TOTAL TAX ---			582.62**
				DATE #1		01/31/20
				AMT DUE		582.62
***** 208.055-1-11 *****						
	5 Dewey Ave			ACCT 1-	35- 2	BILL 453
208.055-1-11	210 1 Family Res		2020 St Lawrence Co	66,700		552.75
Pickering Neil	Tupper Lake 162001	6,600	Town of Piercefield	66,700		49.86
Pickering Linda	Tm S-26 B-1 L-14	66,700	Highway	66,700		92.66
PO Box 105	FRNT 74.00 DPTH 181.00		Chargebacks	66,700		15.06
Piercefield, NY 12973	EAST-0439317 NRTH-1542219		FD031 Piercefield Fire Pro	66,700	TO M	25.61
	DEED BOOK 986 PG-00681		LT024 Piercefield Light	66,700	TO M	16.51
	FULL MARKET VALUE	66,700	WD014 Prcfd Water Dist	1.00	UN	170.85
			TOTAL TAX ---			923.30**
				DATE #1		01/31/20
				AMT DUE		923.30
***** 218.000-4-23 *****						
	Mt Arab Rd			ACCT 1-	40- 5	BILL 454
218.000-4-23	910 Priv forest		2020 St Lawrence Co	132,100		1,094.72
Piercefield Conservators Ltd	Tupper Lake 162001	132,100	Town of Piercefield	132,100		98.75
% Daniel Muccia	Great Lt 46&53T M S-6 B-1	132,100	Highway	132,100		183.51
140 Quacker Ave	Comb. 218.004-4-22 W/23		Chargebacks	132,100		29.82
Cornwall, NJ 12518	Easement 1063/457		FD031 Piercefield Fire Pro	132,100	TO M	50.72
	ACRES 404.40					
PRIOR OWNER ON 3/01/2019	EAST-0432018 NRTH-1525836					
Piercefield Conservators Ltd	DEED BOOK 916 PG-00895					
	FULL MARKET VALUE	132,100	TOTAL TAX ---			1,457.52**
				DATE #1		01/31/20
				AMT DUE		1,457.52



STATE OF NEW YORK
COUNTY - St Lawrence
TOWN - Piercefield
SWIS - 406800

2 0 2 0 T O W N T A X R O L L
T A X A B L E SECTION OF THE ROLL - 1
OWNERS NAME SEQUENCE
UNIFORM PERCENT OF VALUE IS 100.00

PAGE 171
VALUATION DATE-JUL 01, 2018
TAXABLE STATUS DATE-MAR 01, 2019

TAX MAP PARCEL NUMBER	PROPERTY LOCATION & CLASS	ASSESSMENT	EXEMPTION CODE	COUNTY	TOWN	TAX AMOUNT
CURRENT OWNERS NAME	SCHOOL DISTRICT	LAND	TAX DESCRIPTION			
CURRENT OWNERS ADDRESS	PARCEL SIZE/GRID COORD	TOTAL	SPECIAL DISTRICTS			
***** 208.055-2-17 *****						
	6 Lake St			ACCT 1-	21- 6	BILL 455
208.055-2-17	210 1 Family Res		2020 St Lawrence Co	50,400		417.67
Pilger Charles	Tupper Lake 162001	7,800	Town of Piercefield	50,400		37.68
PO Box 1234	S-26 B-1 L-23	50,400	Highway	50,400		70.01
Tupper Lake, NY 12986	FRNT 101.00 DPTH 199.00		Chargebacks	50,400		11.38
	EAST-0439941 NRTH-1541995		FD031 Piercefield Fire Pro	50,400	TO M	19.35
	DEED BOOK 2007 PG-4742		LT024 Piercefield Light	50,400	TO M	12.48
	FULL MARKET VALUE	50,400	WD014 Prcfd Water Dist	1.00	UN	170.85
			TOTAL TAX ---			739.42**
				DATE #1		01/31/20
				AMT DUE		739.42
***** 195.000-6-12.1 *****						
	10261 SH 3			ACCT 1-	22- 3.1	BILL 456
195.000-6-12.1	210 1 Family Res		2020 St Lawrence Co	124,300		1,030.08
Pilger Charles D	Tupper Lake 162001	11,600	Town of Piercefield	124,300		92.92
PO Box 1234	Gale Road	124,300	Highway	124,300		172.68
Tupper Lake, NY 12986	Gale B S A		Chargebacks	124,300		28.06
	ACRES 5.00		FD031 Piercefield Fire Pro	124,300	TO M	47.73
	EAST-0422722 NRTH-1554530					
	DEED BOOK 2002 PG-7210					
	FULL MARKET VALUE	124,300				
			TOTAL TAX ---			1,371.47**
				DATE #1		01/31/20
				AMT DUE		1,371.47
***** 208.054-1-25 *****						
	10972 SH 3			ACCT 1-	32- 2	BILL 457
208.054-1-25	210 1 Family Res		2020 St Lawrence Co	34,100		282.59
Pilger Charles D	Tupper Lake 162001	7,700	Town of Piercefield	34,100		25.49
PO Box 1234	S-26 B-4 L-5&6	34,100	Highway	34,100		47.37
Tupper Lake, NY 12986	FRNT 88.00 DPTH 305.00		Chargebacks	34,100		7.70
	EAST-0436683 NRTH-1542076		FD031 Piercefield Fire Pro	34,100	TO M	13.09
	DEED BOOK 2006 PG-12115		LT024 Piercefield Light	34,100	TO M	8.44
	FULL MARKET VALUE	34,100	WD014 Prcfd Water Dist	.00	UN	
			TOTAL TAX ---			384.68**
				DATE #1		01/31/20
				AMT DUE		384.68
***** 208.054-1-32 *****						
	Off SH 3			ACCT 1-	32- 1	BILL 458
208.054-1-32	311 Res vac land		2020 St Lawrence Co	5,700		47.24
Pilger Charles D	Tupper Lake 162001	5,700	Town of Piercefield	5,700		4.26
PO Box 1234	S-26 B-4 L-6.1	5,700	Highway	5,700		7.92
Tupper Lake, NY 12986	ACRES 1.10		Chargebacks	5,700		1.29
	EAST-0436762 NRTH-1541824		FD031 Piercefield Fire Pro	5,700	TO M	2.19
	DEED BOOK 2006 PG-12115		LT024 Piercefield Light	5,700	TO M	1.41
	FULL MARKET VALUE	5,700	WD014 Prcfd Water Dist	.00	UN	
			TOTAL TAX ---			64.31**
				DATE #1		01/31/20
				AMT DUE		64.31

STATE OF NEW YORK
 COUNTY - St Lawrence
 TOWN - Piercefield
 SWIS - 406800

2 0 2 0 T O W N T A X R O L L
 T A X A B L E SECTION OF THE ROLL - 1
 OWNERS NAME SEQUENCE
 UNIFORM PERCENT OF VALUE IS 100.00

PAGE 172
 VALUATION DATE-JUL 01, 2018
 TAXABLE STATUS DATE-MAR 01, 2019

TAX MAP PARCEL NUMBER	PROPERTY LOCATION & CLASS	ASSESSMENT	EXEMPTION CODE	COUNTY	TOWN	TAXABLE VALUE	TAX AMOUNT
CURRENT OWNERS NAME	SCHOOL DISTRICT	LAND	TAX DESCRIPTION				
CURRENT OWNERS ADDRESS	PARCEL SIZE/GRID COORD	TOTAL	SPECIAL DISTRICTS				
***** 208.055-1-38 *****							
	43 Waller St					ACCT 1- 34-10	BILL 459
208.055-1-38	210 1 Family Res		2020 St Lawrence Co			80,100	663.80
Poirier Donna	Tupper Lake 162001	8,000	Town of Piercefield			80,100	59.88
PO Box 164	FRNT 169.00 DPTH 125.00	80,100	Highway			80,100	111.27
Piercefield, NY 12973	EAST-0439122 NRTH-1542094		Chargebacks			80,100	18.08
	DEED BOOK 2001 PG-22220		FD031 Piercefield Fire Pro		TO M	80,100	30.75
	FULL MARKET VALUE	80,100	LT024 Piercefield Light		TO M	80,100	19.83
			WD014 Prcfd Water Dist		UN	1.00	170.85
			TOTAL TAX ---				1,074.46**
					DATE #1		01/31/20
					AMT DUE		1,074.46
***** 208.055-1-14 *****							
	6 Dewey Ave					ACCT 1- 34- 8	BILL 460
208.055-1-14	449 Other Storang		2020 St Lawrence Co			20,600	170.71
Poirier Donna M	Tupper Lake 162001	7,300	Town of Piercefield			20,600	15.40
PO Box 164	Old Presbyterian	20,600	Highway			20,600	28.62
Piercefield, NY 12973-0164	Church		Chargebacks			20,600	4.65
	FRNT 102.00 DPTH 235.00		FD031 Piercefield Fire Pro		TO M	20,600	7.91
	EAST-0439072 NRTH-1542207		LT024 Piercefield Light		TO M	20,600	5.10
	DEED BOOK 2008 PG-10128		WD014 Prcfd Water Dist		UN	1.00	170.85
	FULL MARKET VALUE	20,600	TOTAL TAX ---				403.24**
					DATE #1		01/31/20
					AMT DUE		403.24
***** 229.000-3-1 *****							
	8 Paradise Point Rd/prvt					ACCT 8- 46-15.11	BILL 461
229.000-3-1	210 1 Family Res - WTRFNT		2020 St Lawrence Co			757,100	6,274.15
Pozzi David	Tupper Lake 162001	561,500	Town of Piercefield			757,100	565.98
Pozzi Colleen	Lot 1 Paradise Bay Estate	757,100	Highway			757,100	1,051.75
1701 Milton Ave	Easement 1042/940		Chargebacks			757,100	170.92
Syracuse, NY 13209	3.7A(S) 1000'WF		FD031 Piercefield Fire Pro		TO M	757,100	290.69
	FRNT 1000.00 DPTH						
	ACRES 3.70						
	EAST-0442511 NRTH-1506745						
	DEED BOOK 1073 PG-969						
	FULL MARKET VALUE	757,100	TOTAL TAX ---				8,353.49**
					DATE #1		01/31/20
					AMT DUE		8,353.49

STATE OF NEW YORK
 COUNTY - St Lawrence
 TOWN - Piercefield
 SWIS - 406800

2 0 2 0 T O W N T A X R O L L
 T A X A B L E SECTION OF THE ROLL - 1
 OWNERS NAME SEQUENCE
 UNIFORM PERCENT OF VALUE IS 100.00

PAGE 173
 VALUATION DATE-JUL 01, 2018
 TAXABLE STATUS DATE-MAR 01, 2019

TAX MAP PARCEL NUMBER	PROPERTY LOCATION & CLASS	ASSESSMENT	EXEMPTION CODE-----	COUNTY-----	TOWN-----	
CURRENT OWNERS NAME	SCHOOL DISTRICT	LAND	TAX DESCRIPTION	TAXABLE VALUE		TAX AMOUNT
CURRENT OWNERS ADDRESS	PARCEL SIZE/GRID COORD	TOTAL	SPECIAL DISTRICTS			

218.004-6-10	5A Eagle Crag Lk 260 Seasonal res - WTRFNT		2020 St Lawrence Co	218.004-6-10		*****
Prall Rhys	Tupper Lake 162001	94,500	Town of Piercefield	ACCT 1- 4- 5	BILL	462
Prall Jocelyn	Plot revised 2/2016	147,000	Highway			1,218.20
1030 South Fifth St	Lots 16 & 17 Butts Subd N		Chargebacks			109.89
Dekalb, IL 60115	100'WF		FD031 Piercefield Fire Pro			204.21
	FRNT 100.00 DPTH					33.19
	ACRES 0.85					56.44
	EAST-0428832 NRTH-1521952					
	DEED BOOK 1038 PG-00729					
	FULL MARKET VALUE	147,000				
TOTAL TAX ---						1,621.93**
DATE #1						01/31/20
AMT DUE						1,621.93

208.063-1-8.11	4,6 Wood Ave 11261,11263 SH 3		2020 St Lawrence Co	208.063-1-8.11		*****
Proulx Skyler	220 2 Family Res		Town of Piercefield	ACCT 1- 25- 9	BILL	463
Benson Shania	Tupper Lake 162001	7,700	Highway			616.56
PO Box 97	Assig't Of Rents 1084/296	74,400	Chargebacks			55.62
Piercefield, NY 12973-0097	120x45x25x82x		FD031 Piercefield Fire Pro			103.36
	50x25x230x155		LT024 Piercefield Light			16.80
	FRNT 120.00 DPTH 155.00		WD014 Prcfd Water Dist			28.57
	BANK8888220					18.42
	EAST-0438227 NRTH-1541555					170.85
	DEED BOOK 2019 PG-1057					
	FULL MARKET VALUE	74,400				
TOTAL TAX ---						1,010.18**
DATE #1						01/31/20
AMT DUE						1,010.18

208.055-2-22	11 Wood Ave		2020 St Lawrence Co	208.055-2-22		*****
Pryce Karlton P	210 1 Family Res		Town of Piercefield	ACCT 1- 33-15	BILL	464
Pryce Natasha A	Tupper Lake 162001	5,000	Highway			256.90
11 Wood Ave	S-27 B-1 L-3	31,000	Chargebacks			23.17
Piercefield, NY 12973	FRNT 50.00 DPTH 150.00		FD031 Piercefield Fire Pro			43.06
	BANK8888209		LT024 Piercefield Light			7.00
	EAST-0438024 NRTH-1541767		WD014 Prcfd Water Dist			11.90
	DEED BOOK 2016 PG-8015					7.67
	FULL MARKET VALUE	31,000				170.85
TOTAL TAX ---						520.55**
DATE #1						01/31/20
AMT DUE						520.55

STATE OF NEW YORK
 COUNTY - St Lawrence
 TOWN - Piercefield
 SWIS - 406800

2 0 2 0 T O W N T A X R O L L
 T A X A B L E SECTION OF THE ROLL - 1
 OWNERS NAME SEQUENCE
 UNIFORM PERCENT OF VALUE IS 100.00

PAGE 174
 VALUATION DATE-JUL 01, 2018
 TAXABLE STATUS DATE-MAR 01, 2019

TAX MAP PARCEL NUMBER	PROPERTY LOCATION & CLASS	ASSESSMENT	EXEMPTION CODE-----	COUNTY-----	TOWN-----	TAX AMOUNT
CURRENT OWNERS NAME	SCHOOL DISTRICT	LAND	TAX DESCRIPTION	TAXABLE VALUE		
CURRENT OWNERS ADDRESS	PARCEL SIZE/GRID COORD	TOTAL	SPECIAL DISTRICTS			

218.004-1-6.1	36 Eagle Crag Lk			218.004-1-6.1		*****
Puleo Thomas & Shirley	260 Seasonal res - WTRFNT		2020 St Lawrence Co	ACCT 1- 31-15	BILL	465
English Arthur & Cathie A	Tupper Lake 162001	138,100	Town of Piercefield			1,371.51
23 S Church St	Lts 68-71 Butts Sub'd	165,500	Highway			123.72
Honeoye Falls, NY 14472-1113	T M S-25 B-1 L-13-15		Chargebacks			229.91
	1026/673 212X273x200x250		FD031 Piercefield Fire Pro	165,500	TO M	37.36
	FRNT 212.00 DPTH 261.50					
	ACRES 1.20					
	EAST-0426730 NRTH-1525190					
	DEED BOOK 2010 PG-12267					
	FULL MARKET VALUE	165,500				
				TOTAL TAX ---		1,826.04**
				DATE #1		01/31/20
				AMT DUE		1,826.04

218.083-1-12	Forest Rd/prvt			218.083-1-12		*****
Puleo Thomas & Shirley	312 Vac w/imprv		2020 St Lawrence Co	ACCT 1- 38- 2	BILL	466
English Arthur & Cathie A	Tupper Lake 162001	1,700	Town of Piercefield			38.12
23 S Church St	Lot 94 Tm S-23 B-3 L-12	4,600	Highway			3.44
Honeoye Falls, NY 14472-1113	FRNT 25.00 DPTH 160.00		Chargebacks			6.39
	EAST-0428697 NRTH-1520827		FD031 Piercefield Fire Pro	4,600	TO M	1.04
	DEED BOOK 2010 PG-12267					
	FULL MARKET VALUE	4,600				
				TOTAL TAX ---		50.76**
				DATE #1		01/31/20
				AMT DUE		50.76

STATE OF NEW YORK
 COUNTY - St Lawrence
 TOWN - Piercefield
 SWIS - 406800

2020 TOWN TAX ROLL
 TAXABLE SECTION OF THE ROLL - 1
 NAME SECTION - P
 UNIFORM PERCENT OF VALUE IS 100.00

PAGE 175
 VALUATION DATE-JUL 01, 2018
 TAXABLE STATUS DATE-MAR 01, 2019
 RPS155/V04/L015
 CURRENT DATE 12/18/2019

*** SPECIAL DISTRICT SUMMARY ***

CODE	DISTRICT NAME	TOTAL PARCELS	EXTENSION TYPE	EXTENSION VALUE	AD VALOREM VALUE	EXEMPT AMOUNT	TAXABLE VALUE	TOTAL TAX
FD031	Piercefield Fi	33	TOTAL M		4715,300		4715,300	1,810.45
LT024	Piercefield Li	13	TOTAL M		576,500		576,500	142.71
WD014	Prcfd Water Di	15	UNITS	11.00			11.00	1,879.35
WD015	Conifer Water	1	UNITS	1.00			1.00	123.72

*** SCHOOL DISTRICT SUMMARY ***

CODE	DISTRICT NAME	TOTAL PARCELS	ASSESSED LAND	ASSESSED TOTAL	EXEMPT AMOUNT	TOTAL TAXABLE
					-----	-----
					STAR AMOUNT	STAR TAXABLE
	Tupper Lake	33	2839,700	4715,300	27,000	4,688,300
162001					216,500	4,471,800
	S U B - T O T A L	33	2839,700	4715,300	27,000	4,688,300
	S U B - T O T A L (CONT)				216,500	4,471,800
	T O T A L	33	2839,700	4715,300	27,000	4,688,300
	T O T A L (CONT)				216,500	4,471,800

*** SYSTEM CODES SUMMARY ***

NO SYSTEM EXEMPTIONS AT THIS LEVEL

*** EXEMPTION SUMMARY ***

CODE	DESCRIPTION	TOTAL PARCELS	COUNTY	TOWN
41125	VET WAR CS	1	12,000	
	T O T A L	1	12,000	

STATE OF NEW YORK
 COUNTY - St Lawrence
 TOWN - Piercefield
 SWIS - 406800

2020 TOWN TAX ROLL
 TAXABLE SECTION OF THE ROLL - 1
 NAME SECTION - P
 UNIFORM PERCENT OF VALUE IS 100.00

PAGE 176
 VALUATION DATE-JUL 01, 2018
 TAXABLE STATUS DATE-MAR 01, 2019
 RPS155/V04/L015
 CURRENT DATE 12/18/2019

*** GRAND TOTALS ***

ROLL SEC	DESCRIPTION	TOTAL PARCELS	ASSESSED LAND	ASSESSED TOTAL	EXEMPT AMOUNT ----- STAR AMOUNT	TOTAL TAXABLE ----- STAR TAXABLE	TOTAL TAX
	2020 St Lawrence C		2839,700	4715,300	12,000	4,703,300	38,976.63
	Town of Piercefiel		2839,700	4715,300		4,715,300	3,524.94
	Highway		2839,700	4715,300		4,715,300	6,550.42
	Chargebacks		2839,700	4715,300		4,715,300	1,064.51
	SPEC DIST TAXES						3,956.23
1	TAXABLE	33					54,072.73

STATE OF NEW YORK
 COUNTY - St Lawrence
 TOWN - Piercefield
 SWIS - 406800

2 0 2 0 T O W N T A X R O L L
 T A X A B L E SECTION OF THE ROLL - 1
 OWNERS NAME SEQUENCE
 UNIFORM PERCENT OF VALUE IS 100.00

PAGE 177
 VALUATION DATE-JUL 01, 2018
 TAXABLE STATUS DATE-MAR 01, 2019

TAX MAP PARCEL NUMBER	PROPERTY LOCATION & CLASS	ASSESSMENT	EXEMPTION CODE	COUNTY	TOWN	TAX AMOUNT
CURRENT OWNERS NAME	SCHOOL DISTRICT	LAND	TAX DESCRIPTION			
CURRENT OWNERS ADDRESS	PARCEL SIZE/GRID COORD	TOTAL	SPECIAL DISTRICTS			

208.000-1-5.231	SH 3			208.000-1-5.231		*****
Racquette Flow Corporation	314 Rural vac<10 - WTRFNT		2020 St Lawrence Co			BILL 467
PO Box 1356	Tupper Lake 162001	11,600	Town of Piercefield			96.13
Saranac Lake, NY 12983-1356	Plotted 8/2017	11,600	Highway			8.67
	330' RF & 1200' WF		Chargebacks			16.11
	FRNT 330.00 DPTH		School Relevy			2.62
	ACRES 1.40		FD031 Piercefield Fire Pro	11,600	TO M	184.52
	EAST-0440998 NRTH-1542372					4.45
	DEED BOOK 992 PG-1068					
	FULL MARKET VALUE	11,600				
TOTAL TAX ---						312.50**
DATE #1						01/31/20
AMT DUE						312.50

218.004-3-16	11 Mt Arab Lk			218.004-3-16		*****
Randolph Trust Patricia D	260 Seasonal res - WTRFNT		2020 St Lawrence Co			ACCT 1- 32- 3 BILL 468
70 Deer Hill Ave	Tupper Lake 162001	151,200	Town of Piercefield			1,993.87
Danbury, CT 06810	Great Lot 46 Lot 17-18 So	240,600	Highway			179.86
	Pleasant Lake		Chargebacks			334.24
	1999/20406		FD031 Piercefield Fire Pro	240,600	TO M	54.32
	ACRES 6.60					92.38
	EAST-0428440 NRTH-1526250					
	DEED BOOK 2019 PG-1538					
	FULL MARKET VALUE	240,600				
TOTAL TAX ---						2,654.67**
DATE #1						01/31/20
AMT DUE						2,654.67

208.055-1-4	10 Lake St			208.055-1-4		*****
Reandeu Patricia	210 1 Family Res		2020 St Lawrence Co			ACCT 1- 20- 4 BILL 469
PO Box 154	Tupper Lake 162001	7,700	Town of Piercefield			220.44
Piercefield, NY 12973	Lot 23 Tm S-26 B-1	26,600	Highway			19.89
	L-24 & 25		Chargebacks			36.95
	FRNT 114.00 DPTH 163.00		FD031 Piercefield Fire Pro	26,600	TO M	6.01
	EAST-0439836 NRTH-1542017		LT024 Piercefield Light	26,600	TO M	10.21
	DEED BOOK 1071 PG-1033		WD014 Prcfd Water Dist	1.00	UN	6.58
	FULL MARKET VALUE	26,600				170.85
TOTAL TAX ---						470.93**
DATE #1						01/31/20
AMT DUE						470.93

STATE OF NEW YORK
 COUNTY - St Lawrence
 TOWN - Piercefield
 SWIS - 406800

2 0 2 0 T O W N T A X R O L L
 T A X A B L E SECTION OF THE ROLL - 1
 OWNERS NAME SEQUENCE
 UNIFORM PERCENT OF VALUE IS 100.00

PAGE 178
 VALUATION DATE-JUL 01, 2018
 TAXABLE STATUS DATE-MAR 01, 2019

TAX MAP PARCEL NUMBER	PROPERTY LOCATION & CLASS	ASSESSMENT	EXEMPTION CODE-----	COUNTY-----	TOWN-----	
CURRENT OWNERS NAME	SCHOOL DISTRICT	LAND	TAX DESCRIPTION	TAXABLE VALUE		TAX AMOUNT
CURRENT OWNERS ADDRESS	PARCEL SIZE/GRID COORD	TOTAL	SPECIAL DISTRICTS			
***** 208.055-2-15 *****						
	9 Lake St			ACCT 1-	32- 5	BILL 470
208.055-2-15	210 1 Family Res		2020 St Lawrence Co	67,900		562.69
Reandeau Patricia	Tupper Lake 162001	6,100	Town of Piercefield	67,900		50.76
PO Box 154	Tm S-26 B-1 L-21	67,900	Highway	67,900		94.33
Piercefield, NY 12973-0154	FRNT 90.00 DPTH 136.00		Chargebacks	67,900		15.33
	EAST-0439787 NRTH-1541869		FD031 Piercefield Fire Pro	67,900	TO M	26.07
	DEED BOOK 829 PG-00155		LT024 Piercefield Light	67,900	TO M	16.81
	FULL MARKET VALUE	67,900	WD014 Prcfd Water Dist	1.00	UN	170.85
			TOTAL TAX ---			936.84**
				DATE #1		01/31/20
				AMT DUE		936.84
***** 208.055-2-16 *****						
	Lake St			ACCT 9-	999-14	BILL 471
208.055-2-16	311 Res vac land		2020 St Lawrence Co	2,800		23.20
Reandeau Patricia	Tupper Lake 162001	2,800	Town of Piercefield	2,800		2.09
PO Box 154	FRNT 99.00 DPTH 65.00	2,800	Highway	2,800		3.89
Piercefield, NY 12973	EAST-0439858 NRTH-1541860		Chargebacks	2,800		0.63
	DEED BOOK 1083 PG-374		FD031 Piercefield Fire Pro	2,800	TO M	1.08
	FULL MARKET VALUE	2,800	LT024 Piercefield Light	2,800	TO M	.69
			WD014 Prcfd Water Dist	.00	UN	
			TOTAL TAX ---			31.58**
				DATE #1		01/31/20
				AMT DUE		31.58
***** 218.000-4-4 *****						
	Off Massawepie Rd			ACCT 1-	37- 5	BILL 472
218.000-4-4	911 Forest s480		Fisher Act 47450	3,272	3,272	
Rebekah Huckle Trust	Tupper Lake 162001	12,400	2020 St Lawrence Co	9,128		75.64
Huckle Rebekah(Trustee)	Lot 62	12,400	Town of Piercefield	9,128		6.82
11 Greenfield Dr	S-6 B-1 L-2.2		Highway	9,128		12.68
Camden, ME 04843	ACRES 38.20		Chargebacks	9,128		2.06
	EAST-0421736 NRTH-1534645		FD031 Piercefield Fire Pro	12,400	TO M	4.76
	DEED BOOK 2010 PG-10650					
	FULL MARKET VALUE	12,400				
			TOTAL TAX ---			101.96**
				DATE #1		01/31/20
				AMT DUE		101.96
***** 218.000-4-5 *****						
	Off Mt Arab Rd			ACCT 1-	37- 6	BILL 473
218.000-4-5	911 Forest s480		Fisher Act 47450	4,192	4,192	
Rebekah Huckle Trust	Tupper Lake 162001	25,400	2020 St Lawrence Co	21,208		175.75
Huckle Rebekah(Trustee)	Lot 61 Fisher Act	25,400	Town of Piercefield	21,208		15.85
11 Greenfield Dr	S-6 B-1 L-4.2		Highway	21,208		29.46
Camden, ME 04843	93ar Forest		Chargebacks	21,208		4.79
	ACRES 77.80		FD031 Piercefield Fire Pro	25,400	TO M	9.75
	EAST-0422999 NRTH-1534991					
	DEED BOOK 2010 PG-10650					
	FULL MARKET VALUE	25,400				
			TOTAL TAX ---			235.60**
				DATE #1		01/31/20
				AMT DUE		235.60



STATE OF NEW YORK
COUNTY - St Lawrence
TOWN - Piercefield
SWIS - 406800

2 0 2 0 T O W N T A X R O L L
T A X A B L E SECTION OF THE ROLL - 1
OWNERS NAME SEQUENCE
UNIFORM PERCENT OF VALUE IS 100.00

PAGE 179
VALUATION DATE-JUL 01, 2018
TAXABLE STATUS DATE-MAR 01, 2019

TAX MAP PARCEL NUMBER	PROPERTY LOCATION & CLASS	ASSESSMENT	EXEMPTION CODE	COUNTY	TOWN	TAXABLE VALUE	TAX AMOUNT
CURRENT OWNERS NAME	SCHOOL DISTRICT	LAND	TAX DESCRIPTION				
CURRENT OWNERS ADDRESS	PARCEL SIZE/GRID COORD	TOTAL	SPECIAL DISTRICTS				
***** 218.000-4-12 *****							
	Off Mt Arab Rd					ACCT 1- 37- 7	BILL 474
218.000-4-12	911 Forest s480		2020 St Lawrence Co			5,800	48.07
Rebekah Huckle Trust	Tupper Lake 162001	5,800	Town of Piercefield			5,800	4.34
Huckle Rebekah(Trustee)	Lot 52 Fisher Eligible	5,800	Highway			5,800	8.06
11 Greenfield Dr	S-6 B-1 L-18.3		Chargebacks			5,800	1.31
Camden, ME 04843	ACRES 7.00		FD031 Piercefield Fire Pro		TO M	5,800	2.23
	EAST-0422481 NRTH-1533511						
	DEED BOOK 2010 PG-10650						
	FULL MARKET VALUE	5,800					
TOTAL TAX ---							64.01**
							DATE #1 01/31/20
							AMT DUE 64.01
***** 218.000-4-14 *****							
	Off Mt Arab Rd					ACCT 1- 37- 8	BILL 475
218.000-4-14	911 Forest s480		Fisher Act 47450			14,790	14,790
Rebekah Huckle Trust	Tupper Lake 162001	63,500	2020 St Lawrence Co			48,710	403.66
Huckle Rebekah(Trustee)	Lot 51 Part Of East 1/	63,500	Town of Piercefield			48,710	36.41
11 Greenfield Dr	S-6 B-12 L-19.2		Highway			48,710	67.67
Camden, ME 04843	ACRES 194.10		Chargebacks			48,710	11.00
	EAST-0421225 NRTH-1531734		FD031 Piercefield Fire Pro		TO M	63,500	24.38
	DEED BOOK 2010 PG-10650						
	FULL MARKET VALUE	63,500					
TOTAL TAX ---							543.12**
							DATE #1 01/31/20
							AMT DUE 543.12
***** 195.000-4-39 *****							
	Off SH 3					ACCT 1- 2-13	BILL 476
195.000-4-39	910 Priv forest		2020 St Lawrence Co			18,000	149.17
Reid Laura J	Tupper Lake 162001	18,000	Town of Piercefield			18,000	13.46
Brossard Nancy A	Plot revised 8/2013	18,000	Highway			18,000	25.01
6201 State Route 30	59.34A(D)		Chargebacks			18,000	4.06
Lake Clear, NY 12945-1910	ACRES 59.10		FD031 Piercefield Fire Pro		TO M	18,000	6.91
	EAST-0421947 NRTH-1562309						
	DEED BOOK 2002 PG-10531						
	FULL MARKET VALUE	18,000					
TOTAL TAX ---							198.61**
							DATE #1 01/31/20
							AMT DUE 198.61
***** 195.000-6-2 *****							
	SH 3					ACCT 1- 2-15	BILL 477
195.000-6-2	311 Res vac land		2020 St Lawrence Co			5,900	48.89
Reid Laura J	Tupper Lake 162001	5,900	Town of Piercefield			5,900	4.41
Brossard Nancy A	Tax Map S-17 B-2 L-2	5,900	Highway			5,900	8.20
6201 State Route 30	ACRES 6.20		Chargebacks			5,900	1.33
Lake Clear, NY 12945-1910	EAST-0421684 NRTH-1561043		FD031 Piercefield Fire Pro		TO M	5,900	2.27
	DEED BOOK 2002 PG-10531						
	FULL MARKET VALUE	5,900					
TOTAL TAX ---							65.10**
							DATE #1 01/31/20
							AMT DUE 65.10



STATE OF NEW YORK
 COUNTY - St Lawrence
 TOWN - Piercefield
 SWIS - 406800

2 0 2 0 T O W N T A X R O L L
 T A X A B L E SECTION OF THE ROLL - 1
 OWNERS NAME SEQUENCE
 UNIFORM PERCENT OF VALUE IS 100.00

PAGE 180
 VALUATION DATE-JUL 01, 2018
 TAXABLE STATUS DATE-MAR 01, 2019

TAX MAP PARCEL NUMBER	PROPERTY LOCATION & CLASS	ASSESSMENT	EXEMPTION CODE-----	COUNTY-----	TOWN-----	
CURRENT OWNERS NAME	SCHOOL DISTRICT	LAND	TAX DESCRIPTION	TAXABLE VALUE		TAX AMOUNT
CURRENT OWNERS ADDRESS	PARCEL SIZE/GRID COORD	TOTAL	SPECIAL DISTRICTS			
***** 195.000-6-5 *****						
	9974,9976 SH 3			195.000-6-5		
195.000-6-5	210 1 Family Res		2020 St Lawrence Co	217,200		1,799.96
Reid Laura J	Tupper Lake 162001	23,100	Town of Piercefield	217,200		162.37
Brossard Nancy A	2015/14231 APA Permit	217,200	Highway	217,200		301.73
6201 State Route 30	Tower		Chargebacks	217,200		49.03
Lake Clear, NY 12945-1910	2015/12535 NIMO easement		FD031 Piercefield Fire Pro	217,200 TO M		83.39
	ACRES 37.80					
	EAST-0421650 NRTH-1559721					
	DEED BOOK 2002 PG-10531					
	FULL MARKET VALUE	217,200				
TOTAL TAX ---						2,396.48**
						01/31/20
						AMT DUE 2,396.48
***** 218.004-3-9 *****						
	15 Mt Arab Lk			218.004-3-9		
218.004-3-9	260 Seasonal res - WTRFNT		2020 St Lawrence Co	122,000		1,011.02
Reiff Daniel D (LU)	Tupper Lake 162001	94,200	Town of Piercefield	122,000		91.20
38 Courier Blvd	1/2 Of Lot 24	122,000	Highway	122,000		169.48
Kenmore, NY 16445	Pleasant Lake		Chargebacks	122,000		27.54
	FRNT 100.00 DPTH 400.00		FD031 Piercefield Fire Pro	122,000 TO M		46.84
PRIOR OWNER ON 3/01/2019	EAST-0429454 NRTH-1527321					
Reiff Daniel Drake	DEED BOOK 2019 PG-16445					
	FULL MARKET VALUE	122,000				
TOTAL TAX ---						1,346.08**
						01/31/20
						AMT DUE 1,346.08
***** 219.000-1-23.221 *****						
	516C Grindstone Bay Rd/prvt			219.000-1-23.221		
219.000-1-23.221	260 Seasonal res - WTRFNT		2020 St Lawrence Co	1140,500		9,451.42
Restifo Family Camp Rev Trust	Tupper Lake 162001	783,900	Town of Piercefield	1140,500		852.59
247 South Bush Rd	Also 1046/460, 1065/741	1140,500	Highway	1140,500		1,584.36
Burnt Hills, NY 12027	1065/747,2006/18670		Chargebacks	1140,500		257.47
	2008/11978		FD031 Piercefield Fire Pro	1140,500 TO M		437.90
	ACRES 37.30					
	EAST-0447630 NRTH-1525920					
	DEED BOOK 2013 PG-10177					
	FULL MARKET VALUE	1140,500				
TOTAL TAX ---						12,583.74**
						01/31/20
						AMT DUE 12,583.74

STATE OF NEW YORK
 COUNTY - St Lawrence
 TOWN - Piercefield
 SWIS - 406800

2 0 2 0 T O W N T A X R O L L
 T A X A B L E SECTION OF THE ROLL - 1
 OWNERS NAME SEQUENCE
 UNIFORM PERCENT OF VALUE IS 100.00

PAGE 181
 VALUATION DATE-JUL 01, 2018
 TAXABLE STATUS DATE-MAR 01, 2019

TAX MAP PARCEL NUMBER	PROPERTY LOCATION & CLASS	ASSESSMENT	EXEMPTION CODE	COUNTY	TOWN	TAXABLE VALUE	TAX AMOUNT
CURRENT OWNERS NAME	SCHOOL DISTRICT	LAND	TAX DESCRIPTION				
CURRENT OWNERS ADDRESS	PARCEL SIZE/GRID COORD	TOTAL	SPECIAL DISTRICTS				
***** 208.054-1-4 *****							
208.054-1-4	10619 SH 3					ACCT 1- 37- 3	BILL 481
Rice Corrennia	311 Res vac land - WTRFNT		2020 St Lawrence Co			16,100	133.42
7 Leboeuf St	Tupper Lake 162001	16,100	Town of Piercefield			16,100	12.04
Tupper Lake, NY 12986	S-26 B-1 L-3	16,100	Highway			16,100	22.37
	Raquette River		Chargebacks			16,100	3.63
	ACRES 1.20		School Relevy				256.10
	EAST-0436374 NRTH-1542857		FD031 Piercefield Fire Pro		TO M	16,100	6.18
	DEED BOOK 2006 PG-1183		WD014 Prcfd Water Dist		UN	.00	
	FULL MARKET VALUE	16,100					
TOTAL TAX ---							433.74**
							DATE #1 01/31/20
							AMT DUE 433.74
***** 195.001-1-13 *****							
195.001-1-13	40 Stove Pipe Aly					ACCT 1- 20-15.1	BILL 482
Riley Richard	210 1 Family Res		VET COM CS 41135			20,000	0
Riley Carrie	Tupper Lake 162001	10,500	2020 St Lawrence Co			65,500	542.80
37 Church St	Plotted 6/2011	85,500	Town of Piercefield			85,500	63.92
Tupper Lake, NY 12986	FRNT 190.00 DPTH 277.00		Highway			85,500	118.78
	BANK8888220		Chargebacks			85,500	19.30
	EAST-0410677 NRTH-1560402		FD031 Piercefield Fire Pro		TO M	85,500	32.83
	DEED BOOK 2004 PG-7449						
	FULL MARKET VALUE	85,500					
TOTAL TAX ---							777.63**
							DATE #1 01/31/20
							AMT DUE 777.63
***** 218.067-1-6 *****							
218.067-1-6	22 Eagle Crag Lk					ACCT 1- 4- 9	BILL 483
Rinde Maureen E	260 Seasonal res - WTRFNT		2020 St Lawrence Co			145,400	1,204.94
375 Roslyn Dr	Tupper Lake 162001	94,500	Town of Piercefield			145,400	108.70
Lumberton, NC 28358	Lots 39-40 Mt Arab	145,400	Highway			145,400	201.99
	Camp S-25 B-1 L-93-95		Chargebacks			145,400	32.82
	100'wf275x100x320+100x215		FD031 Piercefield Fire Pro		TO M	145,400	55.83
	FRNT 100.00 DPTH						
	ACRES 1.20						
	EAST-0428155 NRTH-1525256						
	DEED BOOK 2009 PG-10669						
	FULL MARKET VALUE	145,400					
TOTAL TAX ---							1,604.28**
							DATE #1 01/31/20
							AMT DUE 1,604.28

STATE OF NEW YORK
 COUNTY - St Lawrence
 TOWN - Piercefield
 SWIS - 406800

2 0 2 0 T O W N T A X R O L L
 T A X A B L E SECTION OF THE ROLL - 1
 OWNERS NAME SEQUENCE
 UNIFORM PERCENT OF VALUE IS 100.00

PAGE 182
 VALUATION DATE-JUL 01, 2018
 TAXABLE STATUS DATE-MAR 01, 2019

TAX MAP PARCEL NUMBER	PROPERTY LOCATION & CLASS	ASSESSMENT	EXEMPTION CODE-----	COUNTY-----	TOWN-----	
CURRENT OWNERS NAME	SCHOOL DISTRICT	LAND	TAX DESCRIPTION	TAXABLE VALUE		TAX AMOUNT
CURRENT OWNERS ADDRESS	PARCEL SIZE/GRID COORD	TOTAL	SPECIAL DISTRICTS			
***** 196.000-1-3-./1 *****						
	Off SH 3					BILL 484
196.000-1-3./1	260 Seasonal res		2020 St Lawrence Co	9,500		78.73
Robare Fred	Tupper Lake 162001	0	Town of Piercefield	9,500		7.10
5626 Ledge Rd	Robar Camp	9,500	Highway	9,500		13.20
Madison, OH 44057	ACRES 0.01		Chargebacks	9,500		2.14
	FULL MARKET VALUE	9,500	FD031 Piercefield Fire Pro	9,500 TO M		3.65
			TOTAL TAX ---			104.82**
				DATE #1		01/31/20
				AMT DUE		104.82
***** 208.055-1-18 *****						
	382 Main St			ACCT 1- 42- 6		BILL 485
208.055-1-18	210 1 Family Res		2020 St Lawrence Co	42,000		348.06
Robare Fredrick	Tupper Lake 162001	5,700	Town of Piercefield	42,000		31.40
Robare Linda T	FRNT 62.00 DPTH 150.00	42,000	Highway	42,000		58.35
5626 Ledge Rd	EAST-0438735 NRTH-1542263		Chargebacks	42,000		9.48
Madison, OH 44057	DEED BOOK 00978 PG-00492		FD031 Piercefield Fire Pro	42,000 TO M		16.13
	FULL MARKET VALUE	42,000	LT024 Piercefield Light	42,000 TO M		10.40
			WD014 Prcfd Water Dist	1.00 UN		170.85
			TOTAL TAX ---			644.67**
				DATE #1		01/31/20
				AMT DUE		644.67
***** 218.004-3-11 *****						
	13 Mt Arab Lk			ACCT 1- 22-13		BILL 486
218.004-3-11	260 Seasonal res - WTRFNT		2020 St Lawrence Co	150,000		1,243.06
Rockefeller Lisa P	Tupper Lake 162001	130,500	Town of Piercefield	150,000		112.13
786 Ridgebury Rd	Great Lot 46 Lot 21 & 22P	150,000	Highway	150,000		208.38
Ridgefield, CT 06877	S-21 B-1 L-11-12		Chargebacks	150,000		33.86
	270'wf		FD031 Piercefield Fire Pro	150,000 TO M		57.59
	ACRES 3.60					
	EAST-0428770 NRTH-1527226					
	DEED BOOK 2018 PG-2325					
	FULL MARKET VALUE	150,000				
			TOTAL TAX ---			1,655.02**
				DATE #1		01/31/20
				AMT DUE		1,655.02
***** 218.004-3-15 *****						
	11 A Mt Arab Lk			ACCT 1- 1- 2		BILL 487
218.004-3-15	260 Seasonal res - WTRFNT		2020 St Lawrence Co	158,000		1,309.36
Rockefeller Lisa P	Tupper Lake 162001	94,500	Town of Piercefield	158,000		118.11
Rockefeller R. Todd	No 1/2 Lot 19 S-21 B-1	158,000	Highway	158,000		219.49
786 Ridgebury Rd	L-16		Chargebacks	158,000		35.67
Ridgefield, CT 06877	1999/20406 100'wf		FD031 Piercefield Fire Pro	158,000 TO M		60.66
	FRNT 100.00 DPTH 100.00					
	ACRES 1.70					
PRIOR OWNER ON 3/01/2019	EAST-0428306 NRTH-1526497					
Peterson Trust Elizabeth	DEED BOOK 2019 PG-8987					
	FULL MARKET VALUE	158,000				
			TOTAL TAX ---			1,743.29**
				DATE #1		01/31/20
				AMT DUE		1,743.29



STATE OF NEW YORK
 COUNTY - St Lawrence
 TOWN - Piercefield
 SWIS - 406800

2 0 2 0 T O W N T A X R O L L
 T A X A B L E SECTION OF THE ROLL - 1
 OWNERS NAME SEQUENCE
 UNIFORM PERCENT OF VALUE IS 100.00

PAGE 183
 VALUATION DATE-JUL 01, 2018
 TAXABLE STATUS DATE-MAR 01, 2019

TAX MAP PARCEL NUMBER	PROPERTY LOCATION & CLASS	ASSESSMENT	EXEMPTION CODE	COUNTY	TOWN	TAXABLE VALUE	TAX AMOUNT
CURRENT OWNERS NAME	SCHOOL DISTRICT	LAND	TAX DESCRIPTION				
CURRENT OWNERS ADDRESS	PARCEL SIZE/GRID COORD	TOTAL	SPECIAL DISTRICTS				

218.004-3-12.1	12 Mt Arab Lk			218.004-3-12.1			*****
Rockefeller Mt Arab Property	260 Seasonal res - WTRFNT		2020 St Lawrence Co	ACCT 1- 32-13		283,000	BILL 488
R. Todd Rockefeller	Tupper Lake 162001	161,000	Town of Piercefield			283,000	2,345.25
786 Ridgebury Rd	46 Day Camp	283,000	Highway			283,000	211.56
Ridgefield, CT 06877-1029	Between Lot 20-21		Chargebacks			283,000	393.14
	550'wf		FD031 Piercefield Fire Pro			283,000	63.89
	ACRES 10.30						108.66
	EAST-0428294 NRTH-1526871						
	DEED BOOK 2005 PG-16776						
	FULL MARKET VALUE	283,000					
TOTAL TAX ---							3,122.50**
							DATE #1 01/31/20
							AMT DUE 3,122.50

208.055-2-25	17 Wood Ave			208.055-2-25			*****
Rosentreter Stella	210 1 Family Res		2020 St Lawrence Co	ACCT 1- 15- 3		23,200	BILL 489
PO Box 205	Tupper Lake 162001	4,000	Town of Piercefield			23,200	192.26
Piercefield, NY 12973-0205	S-27 B-1 L-6	23,200	Highway			23,200	17.34
	.13a		Chargebacks			23,200	32.23
	FRNT 38.00 DPTH 125.00		School Relevy				5.24
	EAST-0438030 NRTH-1541910		FD031 Piercefield Fire Pro			23,200	369.05
	DEED BOOK 2004 PG-7473		LT024 Piercefield Light			23,200	8.91
	FULL MARKET VALUE	23,200	UW001 Unpaid Water Tax			224.00	5.74
			WD014 Prcfd Water Dist			1.00	224.00
TOTAL TAX ---							1,025.62**
							DATE #1 01/31/20
							AMT DUE 1,025.62

195.001-2-12	SH 3			195.001-2-12			*****
Rouselle William	311 Res vac land		2020 St Lawrence Co			3,400	BILL 490
9699 State Highway 3	Tupper Lake 162001	3,400	Town of Piercefield			3,400	28.18
Childwold, NY 12922	Plotted 6/2011	3,400	Highway			3,400	2.54
	50X330		Chargebacks			3,400	4.72
	FRNT 50.00 DPTH 330.00		FD031 Piercefield Fire Pro			3,400	0.77
	EAST-0415872 NRTH-1562583						1.31
	DEED BOOK 1089 PG-569						
	FULL MARKET VALUE	3,400					
TOTAL TAX ---							37.52**
							DATE #1 01/31/20
							AMT DUE 37.52

STATE OF NEW YORK
 COUNTY - St Lawrence
 TOWN - Piercefield
 SWIS - 406800

2 0 2 0 T O W N T A X R O L L
 T A X A B L E SECTION OF THE ROLL - 1
 OWNERS NAME SEQUENCE
 UNIFORM PERCENT OF VALUE IS 100.00

PAGE 184
 VALUATION DATE-JUL 01, 2018
 TAXABLE STATUS DATE-MAR 01, 2019

TAX MAP PARCEL NUMBER	PROPERTY LOCATION & CLASS	ASSESSMENT	EXEMPTION CODE	COUNTY	TOWN	TAXABLE VALUE	TAX AMOUNT
CURRENT OWNERS NAME	SCHOOL DISTRICT	LAND	TAX DESCRIPTION				
CURRENT OWNERS ADDRESS	PARCEL SIZE/GRID COORD	TOTAL	SPECIAL DISTRICTS				
***** 195.001-2-13 *****							
9699,9699A SH 3				195.001-2-13			
195.001-2-13	210 1 Family Res		2020 St Lawrence Co	ACCT 1- 10-14	BILL	491	
Rouselle William	Tupper Lake 162001	8,700	Town of Piercefield				729.26
9699 State Highway 3	Plotted 6/2011	88,000	Highway				65.79
Childwold, NY 12922-2027	132x330		Chargebacks				122.25
	FRNT 132.00 DPTH 330.00		FD031 Piercefield Fire Pro				88,000
	ACRES 1.00						19.87
	EAST-0415966 NRTH-1562592						33.79
	DEED BOOK 1089 PG-569						
	FULL MARKET VALUE	88,000					
TOTAL TAX ---							970.96**
							DATE #1 01/31/20
							AMT DUE 970.96
***** 218.004-2-26 *****							
13 Eagle Crag Lk				218.004-2-26			
218.004-2-26	260 Seasonal res - WTRFNT		2020 St Lawrence Co	ACCT 1- 14-15	BILL	492	
Rouvell Marcia	Tupper Lake 162001	113,600	Town of Piercefield				1,436.98
1509 Puerto Vallarta Dr	New Camp	173,400	Highway				129.63
San Jose, CA 95120	S-24 B-1 L-9-11		Chargebacks				240.88
	FRNT 150.00 DPTH 218.00		FD031 Piercefield Fire Pro				39.15
	EAST-0428738 NRTH-1523811						66.58
	DEED BOOK 2012 PG-5848						
	FULL MARKET VALUE	173,400					
TOTAL TAX ---							1,913.22**
							DATE #1 01/31/20
							AMT DUE 1,913.22
***** 218.083-1-8 *****							
35 Forest Rd/prvt				218.083-1-8			
218.083-1-8	312 Vac w/imprv		2020 St Lawrence Co	ACCT 1- 15- 1	BILL	493	
Rouvell Marcia	Tupper Lake 162001	1,700	Town of Piercefield				179.83
1509 Puerto Vallarta Dr	Lot 8-9-10 Interlocken	21,700	Highway				16.22
San Jose, CA 95120	Birchwood Lot 90		Chargebacks				30.15
	Nimo easement 2012/11290		FD031 Piercefield Fire Pro				4.90
	FRNT 25.00 DPTH 160.00						8.33
	EAST-0428767 NRTH-1520896						
	DEED BOOK 2012 PG-5848						
	FULL MARKET VALUE	21,700					
TOTAL TAX ---							239.43**
							DATE #1 01/31/20
							AMT DUE 239.43

STATE OF NEW YORK
 COUNTY - St Lawrence
 TOWN - Piercefield
 SWIS - 406800

2 0 2 0 T O W N T A X R O L L
 T A X A B L E SECTION OF THE ROLL - 1
 OWNERS NAME SEQUENCE
 UNIFORM PERCENT OF VALUE IS 100.00

PAGE 185
 VALUATION DATE-JUL 01, 2018
 TAXABLE STATUS DATE-MAR 01, 2019

TAX MAP PARCEL NUMBER	PROPERTY LOCATION & CLASS	ASSESSMENT	EXEMPTION CODE	COUNTY	TOWN	TAXABLE VALUE	TAX AMOUNT
CURRENT OWNERS NAME	SCHOOL DISTRICT	LAND	TAX DESCRIPTION				
CURRENT OWNERS ADDRESS	PARCEL SIZE/GRID COORD	TOTAL	SPECIAL DISTRICTS				
***** 218.004-4-20.1 *****							
	27 Mt Arab Rd					ACCT 1- 12- 1.1	BILL 494
218.004-4-20.1	260 Seasonal res - WTRFNT		2020 St Lawrence Co			130,800	1,083.95
Rowland George R Jr.	Tupper Lake 162001	89,800	Town of Piercefield			130,800	97.78
Zaremba Jane E	S-21 B-1 L-46	130,800	Highway			130,800	181.71
149 Danbury Quarter Rd	ACRES 1.40		Chargebacks			130,800	29.53
Winsted, CT 06098-2419	EAST-0430614 NRTH-1525943		FD031 Piercefield Fire Pro		TO M	130,800	50.22
	DEED BOOK 2006 PG-7480						
	FULL MARKET VALUE	130,800					
			TOTAL TAX ---				1,443.19**
					DATE #1		01/31/20
					AMT DUE		1,443.19
***** 208.063-1-31.3 *****							
	11271 SH 3					ACCT 1- 11-13.3	BILL 495
208.063-1-31.3	270 Mfg housing		2020 St Lawrence Co			25,500	211.32
Rubinstein Gabriel	Tupper Lake 162001	15,000	Town of Piercefield			25,500	19.06
11271 State Route 3 Apt 3	206x232xn45x220x117x29x	25,500	Highway			25,500	35.42
Tupper Lake, NY 12986-8005	29x232x432		Chargebacks			25,500	5.76
	ACRES 2.70		School Relevy				405.64
	EAST-0438489 NRTH-1541700		FD031 Piercefield Fire Pro		TO M	25,500	9.79
	DEED BOOK 2007 PG-9299		LT024 Piercefield Light		TO M	25,500	6.31
	FULL MARKET VALUE	25,500	UW001 Unpaid Water Tax		MT	224.00	224.00
			WD014 Prcfd Water Dist		UN	1.00	170.85
			TOTAL TAX ---				1,088.15**
					DATE #1		01/31/20
					AMT DUE		1,088.15
***** 208.000-2-7 *****							
	48B Racquette Flow Dr						BILL 496
208.000-2-7	210 1 Family Res - WTRFNT		2020 St Lawrence Co			182,700	1,514.05
Ruch Dave	Tupper Lake 162001	85,300	Town of Piercefield			182,700	136.58
White Samantha	Agreement 1052/1033	182,700	Highway			182,700	253.80
155 Saint James Pl	Lot 7 202'Wf		Chargebacks			182,700	41.24
Buffalo, NY 14222-1457	FRNT 202.00 DPTH		FD031 Piercefield Fire Pro		TO M	182,700	70.15
	ACRES 5.38						
	EAST-0442935 NRTH-1542621						
	DEED BOOK 2006 PG-5845						
	FULL MARKET VALUE	182,700					
			TOTAL TAX ---				2,015.82**
					DATE #1		01/31/20
					AMT DUE		2,015.82

STATE OF NEW YORK
 COUNTY - St Lawrence
 TOWN - Piercefield
 SWIS - 406800

2 0 2 0 T O W N T A X R O L L
 T A X A B L E SECTION OF THE ROLL - 1
 OWNERS NAME SEQUENCE
 UNIFORM PERCENT OF VALUE IS 100.00

PAGE 186
 VALUATION DATE-JUL 01, 2018
 TAXABLE STATUS DATE-MAR 01, 2019

TAX MAP PARCEL NUMBER	PROPERTY LOCATION & CLASS	ASSESSMENT	EXEMPTION CODE	COUNTY	TOWN	TAX AMOUNT
CURRENT OWNERS NAME	SCHOOL DISTRICT	LAND	TAX DESCRIPTION			
CURRENT OWNERS ADDRESS	PARCEL SIZE/GRID COORD	TOTAL	SPECIAL DISTRICTS			
***** 208.000-1-3./3 *****						
208.000-1-3./3	Off SH 3			208.000-1-3./3		BILL 497
Rummel Don	260 Seasonal res		2020 St Lawrence Co	8,200		67.95
930 Ithaca Rd	Tupper Lake 162001	0	Town of Piercefield	8,200		6.13
Spencer, NY 14883	also see 2008/6767	8,200	Highway	8,200		11.39
	Rummel Camp		Chargebacks	8,200		1.85
	ACRES 0.01		FD031 Piercefield Fire Pro	8,200	TO M	3.15
	EAST-0443760 NRTH-1549140					
	DEED BOOK 2008 PG-6766					
	FULL MARKET VALUE	8,200				
			TOTAL TAX ---			90.47**
				DATE #1	01/31/20	
				AMT DUE		90.47
***** 207.082-3-5 *****						
207.082-3-5	27 Circle Dr			207.082-3-5		BILL 498
Ruskouski John	210 1 Family Res		2020 St Lawrence Co	46,500		385.35
27 Circle Dr	Tupper Lake 162001	3,900	Town of Piercefield	46,500		34.76
Tupper Lake, NY 12986-7904	House No 6	46,500	Highway	46,500		64.60
	S-20 B-6 L-5		Chargebacks	46,500		10.50
	FRNT 67.00 DPTH 113.00		FD031 Piercefield Fire Pro	46,500	TO M	17.85
	ACRES 0.17		WD015 Conifer Water Dist	1.00	UN	123.72
	EAST-0425665 NRTH-1535979					
	DEED BOOK 2004 PG-23268					
	FULL MARKET VALUE	46,500				
			TOTAL TAX ---			636.78**
				DATE #1	01/31/20	
				AMT DUE		636.78
***** 207.083-1-4.1 *****						
207.083-1-4.1	496 Main St			207.083-1-4.1		BILL 499
Rust Angela	210 1 Family Res		2020 St Lawrence Co	15,000		124.31
492 Main St	Tupper Lake 162001	5,700	Town of Piercefield	15,000		11.21
Conifer, NY 12986-7900	lot 51 and E 1/2 lot 50	15,000	Highway	15,000		20.84
	S-20 B-2 L-3 L-2		Chargebacks	15,000		3.39
	FRNT 107.00 DPTH 162.00		School Relevy			238.61
	EAST-0426253 NRTH-1536888		FD031 Piercefield Fire Pro	15,000	TO M	5.76
	DEED BOOK 2016 PG-9103		UW001 Unpaid Water Tax	246.40	MT	246.40
	FULL MARKET VALUE	15,000	WD015 Conifer Water Dist	1.00	UN	123.72
			TOTAL TAX ---			774.24**
				DATE #1	01/31/20	
				AMT DUE		774.24

STATE OF NEW YORK
 COUNTY - St Lawrence
 TOWN - Piercefield
 SWIS - 406800

2 0 2 0 T O W N T A X R O L L
 T A X A B L E SECTION OF THE ROLL - 1
 OWNERS NAME SEQUENCE
 UNIFORM PERCENT OF VALUE IS 100.00

PAGE 187
 VALUATION DATE-JUL 01, 2018
 TAXABLE STATUS DATE-MAR 01, 2019

TAX MAP PARCEL NUMBER	PROPERTY LOCATION & CLASS	ASSESSMENT	EXEMPTION CODE	COUNTY	TOWN	TAX AMOUNT
CURRENT OWNERS NAME	SCHOOL DISTRICT	LAND	TAX DESCRIPTION	TAXABLE VALUE		
CURRENT OWNERS ADDRESS	PARCEL SIZE/GRID COORD	TOTAL	SPECIAL DISTRICTS			
***** 207.083-1-5 *****						
	492 Main St			ACCT 1-	13- 1	BILL 500
207.083-1-5	210 1 Family Res		2020 St Lawrence Co	47,400		392.81
Rust Jay J	Tupper Lake 162001	4,300	Town of Piercefield	47,400		35.43
Rust Angela Marie	lot 52	47,400	Highway	47,400		65.85
492 Main St	S-20 B-2 L-4		Chargebacks	47,400		10.70
Conifer, NY 12986-7900	FRNT 60.00 DPTH 162.00		School Relevy			335.20
	EAST-0426340 NRTH-1536889		FD031 Piercefield Fire Pro	47,400	TO M	18.20
	DEED BOOK 2016 PG-9105		UW001 Unpaid Water Tax	246.40	MT	246.40
	FULL MARKET VALUE	47,400	WD015 Conifer Water Dist	1.00	UN	123.72
			TOTAL TAX ---			1,228.31**
				DATE #1		01/31/20
				AMT DUE		1,228.31
***** 207.083-1-12 *****						
	15 North St			ACCT 1-	33-12	BILL 501
207.083-1-12	210 1 Family Res		VET WAR CS 41125	7,140	0	
Rust Maynard A	Tupper Lake 162001	7,000	2020 St Lawrence Co	40,460		335.30
Rust Fern	House No 70 Rust House	47,600	Town of Piercefield	47,600		35.58
15 North St	S-20 B-4 L-2		Highway	47,600		66.13
Tupper Lake, NY 12986-7906	FRNT 163.00 DPTH 211.00		Chargebacks	47,600		10.75
	EAST-0426995 NRTH-1536913		FD031 Piercefield Fire Pro	47,600	TO M	18.28
	DEED BOOK 876 PG-00952		WD015 Conifer Water Dist	1.00	UN	123.72
	FULL MARKET VALUE	47,600				
			TOTAL TAX ---			589.76**
				DATE #1		01/31/20
				AMT DUE		589.76
***** 238.000-1-3.2 *****						
	88 SH 421			ACCT 1-	14-4.2	BILL 502
238.000-1-3.2	260 Seasonal res - WTRFNT		2020 St Lawrence Co	1003,400		8,315.26
Ryder John K Jr	Tupper Lake 162001	630,000	Town of Piercefield	1003,400		750.10
9 Thankful Bradley Rd	781x249x1220x226	1003,400	Highway	1003,400		1,393.91
Redding, CT 06896	FRNT 781.00 DPTH		Chargebacks	1003,400		226.52
	ACRES 4.75		FD031 Piercefield Fire Pro	1003,400	TO M	385.26
	EAST-0445253 NRTH-1502998					
	DEED BOOK 1067 PG-279					
	FULL MARKET VALUE	1003,400				
			TOTAL TAX ---			11,071.05**
				DATE #1		01/31/20
				AMT DUE		11,071.05

STATE OF NEW YORK
 COUNTY - St Lawrence
 TOWN - Piercefield
 SWIS - 406800

2020 TOWN TAX ROLL
 TAXABLE SECTION OF THE ROLL - 1
 NAME SECTION - R
 UNIFORM PERCENT OF VALUE IS 100.00

PAGE 188
 VALUATION DATE-JUL 01, 2018
 TAXABLE STATUS DATE-MAR 01, 2019
 RPS155/V04/L015
 CURRENT DATE 12/18/2019

*** SPECIAL DISTRICT SUMMARY ***

CODE	DISTRICT NAME	TOTAL PARCELS	EXTENSION TYPE	EXTENSION VALUE	AD VALOREM VALUE	EXEMPT AMOUNT	TAXABLE VALUE	TOTAL TAX
FD031	Piercefield Fi	36	TOTAL M		4666,500		4666,500	1,791.73
LT024	Piercefield Li	6	TOTAL M		188,000		188,000	46.53
UW001	Unpaid Water T	4	MOVTAX	940.80			940.80	940.80
WD014	Prcfd Water Di	7	UNITS	5.00			5.00	854.25
WD015	Conifer Water	4	UNITS	4.00			4.00	494.88

*** SCHOOL DISTRICT SUMMARY ***

CODE	DISTRICT NAME	TOTAL PARCELS	ASSESSED LAND	ASSESSED TOTAL	EXEMPT AMOUNT	TOTAL TAXABLE
					----- STAR AMOUNT	----- STAR TAXABLE
	Tupper Lake	36	2696,800	4666,500	50,769	4,615,731
162001					283,560	4,332,171
	S U B - T O T A L	36	2696,800	4666,500	50,769	4,615,731
	S U B - T O T A L (CONT)				283,560	4,332,171
	T O T A L	36	2696,800	4666,500	50,769	4,615,731
	T O T A L (CONT)				283,560	4,332,171

*** SYSTEM CODES SUMMARY ***

NO SYSTEM EXEMPTIONS AT THIS LEVEL

STATE OF NEW YORK
 COUNTY - St Lawrence
 TOWN - Piercefield
 SWIS - 406800

2 0 2 0 T O W N T A X R O L L
 T A X A B L E SECTION OF THE ROLL - 1
 OWNERS NAME SEQUENCE
 UNIFORM PERCENT OF VALUE IS 100.00

PAGE 190
 VALUATION DATE-JUL 01, 2018
 TAXABLE STATUS DATE-MAR 01, 2019

TAX MAP PARCEL NUMBER	PROPERTY LOCATION & CLASS	ASSESSMENT	EXEMPTION CODE-----	COUNTY-----	TOWN-----	
CURRENT OWNERS NAME	SCHOOL DISTRICT	LAND	TAX DESCRIPTION	TAXABLE VALUE		TAX AMOUNT
CURRENT OWNERS ADDRESS	PARCEL SIZE/GRID COORD	TOTAL	SPECIAL DISTRICTS			
***** 182.000-1-1 *****						
182.000-1-1	Near Raquette River			ACCT 7004001	BILL	503
S Timber, LLC	910 Priv forest		Forest 480 47460	84,881	84,881	
% F & W Forestry Services, Inc	Tupper Lake 162001	120,085	2020 St Lawrence Co	35,204		291.74
PO Box 3610	Alloc.factor 27% Lot A	120,085	Town of Piercefield	35,204		26.32
Albany, GA 31706-3610	S-12 B-1 L-1 1094/188		Highway	35,204		48.90
	2008/6767 466.00A 480A		Chargebacks	35,204		7.95
	ACRES 520.70 BANK9999939		FD031 Piercefield Fire Pro	120,085	TO M	46.11
PRIOR OWNER ON 3/01/2019	EAST-0410056 NRTH-1580245					
Timbervest TVP II New York LLC	DEED BOOK 2019 PG-5930					
	CONSERVATION ESMT % 27.00					
MAY BE SUBJECT TO PAYMENT	FULL MARKET VALUE	120,085				
UNDER RPTL480A UNTIL 2028						
				TOTAL TAX ---		421.02**
				DATE #1	01/31/20	
				AMT DUE		421.02
***** 182.000-1-2 *****						
182.000-1-2	Near Raquette River			ACCT 7004101	BILL	504
S Timber, LLC	910 Priv forest		Forest 480 47460	68,893	68,893	
% F & W Forestry Services, Inc	Tupper Lake 162001	112,128	2020 St Lawrence Co	43,235		358.29
PO Box 3610	Allo.factor 27% Lot B	112,128	Town of Piercefield	43,235		32.32
Albany, GA 31706-3610	S-12 B-1 L-12 1094/188		Highway	43,235		60.06
	also see 2008/6767		Chargebacks	43,235		9.76
	ACRES 568.40 BANK9999939		FD031 Piercefield Fire Pro	112,128	TO M	43.05
PRIOR OWNER ON 3/01/2019	EAST-0414791 NRTH-1580927					
Timbervest TVP II New York LLC	DEED BOOK 2019 PG-5930					
	CONSERVATION ESMT % 27.00					
MAY BE SUBJECT TO PAYMENT	FULL MARKET VALUE	112,128				
UNDER RPTL480A UNTIL 2028						
				TOTAL TAX ---		503.48**
				DATE #1	01/31/20	
				AMT DUE		503.48
***** 182.000-1-3 *****						
182.000-1-3	Near Raquette River			ACCT 7004201	BILL	505
S Timber, LLC	910 Priv forest		Forest 480 47460	36,776	36,776	
% F & W Forestry Services, Inc	Tupper Lake 162001	56,429	2020 St Lawrence Co	19,653		162.87
PO Box 3610	Allo.factor 27% Lot C	56,429	Town of Piercefield	19,653		14.69
Albany, GA 31706-3610	S-12 B-1 L-13 1094/188		Highway	19,653		27.30
	also see 2008/6767		Chargebacks	19,653		4.44
	ACRES 301.50 BANK9999939		FD031 Piercefield Fire Pro	56,429	TO M	21.67
PRIOR OWNER ON 3/01/2019	EAST-0418352 NRTH-1581520					
Timbervest TVP II New York LLC	DEED BOOK 2008 PG-6766					
	CONSERVATION ESMT % 27.00					
MAY BE SUBJECT TO PAYMENT	FULL MARKET VALUE	56,429				
UNDER RPTL480A UNTIL 2028						
				TOTAL TAX ---		230.97**
				DATE #1	01/31/20	
				AMT DUE		230.97

STATE OF NEW YORK
 COUNTY - St Lawrence
 TOWN - Piercefield
 SWIS - 406800

2 0 2 0 T O W N T A X R O L L
 T A X A B L E SECTION OF THE ROLL - 1
 OWNERS NAME SEQUENCE
 UNIFORM PERCENT OF VALUE IS 100.00

PAGE 191
 VALUATION DATE-JUL 01, 2018
 TAXABLE STATUS DATE-MAR 01, 2019

TAX MAP PARCEL NUMBER	PROPERTY LOCATION & CLASS	ASSESSMENT	EXEMPTION CODE-----	COUNTY-----	TOWN-----	TAXABLE VALUE	TAX AMOUNT
CURRENT OWNERS NAME	SCHOOL DISTRICT	LAND	TAX DESCRIPTION				
CURRENT OWNERS ADDRESS	PARCEL SIZE/GRID COORD	TOTAL	SPECIAL DISTRICTS				

182.000-1-4	Near Raquette River					182.000-1-4	*****
	ACCT 7004301						BILL 506
182.000-1-4	910 Priv forest		Forest 480 47460			37,565	37,565
S Timber, LLC	Tupper Lake 162001	64,167	2020 St Lawrence Co			26,602	220.45
% F & W Forestry Services, Inc	Alloc.factor 27% Lot F	64,167	Town of Piercefield			26,602	19.89
PO Box 3610	S-12 B-1 L-14 1094/188		Highway			26,602	36.96
Albany, GA 31706-3610	also see 2008/6767		Chargebacks			26,602	6.01
	ACRES 321.90 BANK9999939		FD031 Piercefield Fire Pro			64,167	24.64
PRIOR OWNER ON 3/01/2019	EAST-0419178 NRTH-1576525						
Timbervest TVP II New York LLC	DEED BOOK 2008 PG-6766						
	CONSERVATION ESMT % 27.00						
MAY BE SUBJECT TO PAYMENT	FULL MARKET VALUE	64,167					
UNDER RPTL480A UNTIL 2028							
TOTAL TAX ---							307.95**
DATE #1							01/31/20
AMT DUE							307.95

182.000-1-5.11	Off SH 3					182.000-1-5.11	*****
	ACCT 7004401						BILL 507
182.000-1-5.11	910 Priv forest		Forest 480 47460			88,971	88,971
S Timber, LLC	Tupper Lake 162001	125,706	2020 St Lawrence Co			36,735	304.43
% F & W Forestry Services, Inc	Allo.factor 27% Lot E	125,706	Town of Piercefield			36,735	27.46
PO Box 3610	S-12 B-1 L-11		Highway			36,735	51.03
Albany, GA 31706-3610	also see 2008/6767		Chargebacks			36,735	8.29
	ACRES 563.70 BANK9999939		FD031 Piercefield Fire Pro			125,706	48.27
PRIOR OWNER ON 3/01/2019	EAST-0415623 NRTH-1575960						
Timbervest TVP II New York LLC	DEED BOOK 2008 PG-6766						
	CONSERVATION ESMT % 27.00						
MAY BE SUBJECT TO PAYMENT	FULL MARKET VALUE	125,706					
UNDER RPTL480A UNTIL 2028							
TOTAL TAX ---							439.48**
DATE #1							01/31/20
AMT DUE							439.48

182.000-1-6.31	Raquette Riv					182.000-1-6.31	*****
	ACCT 7004501						BILL 508
182.000-1-6.31	910 Priv forest		Forest 480 47460			43,823	43,823
S Timber, LLC	Tupper Lake 162001	65,189	2020 St Lawrence Co			21,366	177.06
% F & W Forestry Services, Inc	Allo.factor 27% Lot D	65,189	Town of Piercefield			21,366	15.97
PO Box 3610	Forest (Fee) Acreage		Highway			21,366	29.68
Albany, GA 31706-3610	Also 1094/188 & 2008/6767		Chargebacks			21,366	4.82
	ACRES 328.10 BANK9999939		FD031 Piercefield Fire Pro			65,189	25.03
PRIOR OWNER ON 3/01/2019	EAST-0411584 NRTH-1575994						
Timbervest TVP II New York LLC	DEED BOOK 2019 PG-5930						
	CONSERVATION ESMT % 27.00						
MAY BE SUBJECT TO PAYMENT	FULL MARKET VALUE	65,189					
UNDER RPTL480A UNTIL 2028							
TOTAL TAX ---							252.56**
DATE #1							01/31/20
AMT DUE							252.56

STATE OF NEW YORK
 COUNTY - St Lawrence
 TOWN - Piercefield
 SWIS - 406800

2 0 2 0 T O W N T A X R O L L
 T A X A B L E SECTION OF THE ROLL - 1
 OWNERS NAME SEQUENCE
 UNIFORM PERCENT OF VALUE IS 100.00

PAGE 192
 VALUATION DATE-JUL 01, 2018
 TAXABLE STATUS DATE-MAR 01, 2019

TAX MAP PARCEL NUMBER	PROPERTY LOCATION & CLASS	ASSESSMENT	EXEMPTION CODE-----	COUNTY-----	TOWN-----	
CURRENT OWNERS NAME	SCHOOL DISTRICT	LAND	TAX DESCRIPTION	TAXABLE VALUE		TAX AMOUNT
CURRENT OWNERS ADDRESS	PARCEL SIZE/GRID COORD	TOTAL	SPECIAL DISTRICTS			

182.000-1-8.31	Near Raquette River			182.000-1-8.31	*****	
S Timber, LLC	910 Priv forest		Forest 480 47460	ACCT 7004601	BILL	509
% F & W Forestry Services, Inc	Tupper Lake 162001	33,434	2020 St Lawrence Co	23,356	23,356	
PO Box 3610	Allo.factor 27% Lot H	33,434	Town of Piercefield	10,078		83.52
Albany, GA 31706-3610	See 1094/188,2008/6767 & 1075/173		Highway	10,078		7.53
	ACRES 154.10 BANK9999939		Chargebacks	10,078		14.00
PRIOR OWNER ON 3/01/2019	EAST-0416709 NRTH-1571429		FD031 Piercefield Fire Pro	33,434	TO M	2.28
Timbervest TVP II New York LLC	DEED BOOK 2008 PG-6766					12.84
	CONSERVATION ESMT % 27.00					
MAY BE SUBJECT TO PAYMENT	FULL MARKET VALUE	33,434				
UNDER RPTL480A UNTIL 2028						
				TOTAL TAX ---		120.17**
				DATE #1		01/31/20
				AMT DUE		120.17

182.000-1-9.1	Near Raquette River			182.000-1-9.1	*****	
S Timber, LLC	910 Priv forest		Forest 480 47460	ACCT 7004701	BILL	510
% F & W Forestry Services, Inc	Tupper Lake 162001	42,997	2020 St Lawrence Co	28,982	28,982	
PO Box 3610	Allo.factor 27% Lot I	42,997	Town of Piercefield	14,015		116.14
Albany, GA 31706-3610	S-12 B-1 L-15 1094/188		Highway	14,015		10.48
	also see 2008/6767		Chargebacks	14,015		19.47
PRIOR OWNER ON 3/01/2019	ACRES 214.30 BANK9999939		FD031 Piercefield Fire Pro	42,997	TO M	3.16
Timbervest TVP II New York LLC	EAST-0419877 NRTH-1571664					16.51
	DEED BOOK 2008 PG-6766					
	CONSERVATION ESMT % 27.00					
MAY BE SUBJECT TO PAYMENT	FULL MARKET VALUE	42,997				
UNDER RPTL480A UNTIL 2028						
				TOTAL TAX ---		165.76**
				DATE #1		01/31/20
				AMT DUE		165.76

182.000-1-10.31	Near Raquette River			182.000-1-10.31	*****	
S Timber, LLC	910 Priv forest		Forest 480 47460	ACCT 7004801	BILL	511
% F & W Forestry Services, Inc	Tupper Lake 162001	146,438	2020 St Lawrence Co	99,995	99,995	
PO Box 3610	Allo.factor 27% Rr Tract	146,438	Town of Piercefield	46,443		384.88
Albany, GA 31706-3610	Cert# 40-001		Highway	46,443		34.72
	also 2008/6767		Chargebacks	46,443		64.52
PRIOR OWNER ON 3/01/2019	ACRES 713.20 BANK9999939		FD031 Piercefield Fire Pro	146,438	TO M	10.48
Timbervest TVP II New York LLC	EAST-0421628 NRTH-1576112					56.23
	DEED BOOK 2008 PG-6766					
	CONSERVATION ESMT % 27.00					
MAY BE SUBJECT TO PAYMENT	FULL MARKET VALUE	146,438				
UNDER RPTL480A UNTIL 2028						
				TOTAL TAX ---		550.83**
				DATE #1		01/31/20
				AMT DUE		550.83

STATE OF NEW YORK
 COUNTY - St Lawrence
 TOWN - Piercefield
 SWIS - 406800

2 0 2 0 T O W N T A X R O L L
 T A X A B L E SECTION OF THE ROLL - 1
 OWNERS NAME SEQUENCE
 UNIFORM PERCENT OF VALUE IS 100.00

PAGE 193
 VALUATION DATE-JUL 01, 2018
 TAXABLE STATUS DATE-MAR 01, 2019

TAX MAP PARCEL NUMBER	PROPERTY LOCATION & CLASS	ASSESSMENT	EXEMPTION CODE-----	COUNTY-----	TOWN-----		
CURRENT OWNERS NAME	SCHOOL DISTRICT	LAND	TAX DESCRIPTION	TAXABLE VALUE			TAX AMOUNT
CURRENT OWNERS ADDRESS	PARCEL SIZE/GRID COORD	TOTAL	SPECIAL DISTRICTS				

182.000-1-11.31	Near Raquette River			182.000-1-11.31			*****
S Timber, LLC	910 Priv forest		Forest 480 47460	ACCT 7004901		BILL	512
% F & W Forestry Services, Inc	Tupper Lake 162001	480,048	2020 St Lawrence Co		336,077		336,077
PO Box 3610	also see 2008/6767		Town of Piercefield		143,971		1,193.10
Albany, GA 31706-3610	15,850'wf(allo.factor 27%	480,048	Highway		143,971		107.63
	ACRES 2210.50 BANK9999939		Chargebacks		143,971		200.00
PRIOR OWNER ON 3/01/2019	EAST-0426174 NRTH-1576578		FD031 Piercefield Fire Pro		480,048	TO M	32.50
Timbervest TVP II New York LLC	DEED BOOK 2008 PG-6766						184.32
	CONSERVATION ESMT % 27.00						
MAY BE SUBJECT TO PAYMENT	FULL MARKET VALUE	480,048					
UNDER RPTL480A UNTIL 2028							
TOTAL TAX ---							1,717.55**
DATE #1							01/31/20
AMT DUE							1,717.55

182.000-1-12.1	Near Raquette River			182.000-1-12.1			*****
S Timber, LLC	910 Priv forest		Forest 480 47460	ACCT 7005001		BILL	513
% F & W Forestry Services, Inc	Tupper Lake 162001	434,131	2020 St Lawrence Co		315,643		315,643
PO Box 3610	Allocation Factor 27%	434,131	Town of Piercefield		118,488		981.92
Albany, GA 31706-3610	also see 2007/6767		Highway		118,488		88.58
	S-13 B-1 L-1 1094/188		Chargebacks		118,488		164.60
PRIOR OWNER ON 3/01/2019	ACRES 1901.30 BANK9999939		FD031 Piercefield Fire Pro		434,131	TO M	26.75
Timbervest TVP II New York LLC	EAST-0430607 NRTH-1576627						166.69
	DEED BOOK 2008 PG-6766						
	CONSERVATION ESMT % 27.00						
MAY BE SUBJECT TO PAYMENT	FULL MARKET VALUE	434,131					
UNDER RPTL480A UNTIL 2028							
TOTAL TAX ---							1,428.54**
DATE #1							01/31/20
AMT DUE							1,428.54

195.000-7-1	Near Raquette River			195.000-7-1			*****
S Timber, LLC	910 Priv forest		Forest 480 47460	ACCT 7005101		BILL	514
% F & W Forestry Services, Inc	Tupper Lake 162001	4,818	2020 St Lawrence Co		3,504		3,504
PO Box 3610	Twp 6 Part Of B.t Reed	4,818	Town of Piercefield		1,314		10.89
Albany, GA 31706-3610	Tract (Allo.factor 27%)		Highway		1,314		0.98
	1094/188 2008/6767		Chargebacks		1,314		1.83
PRIOR OWNER ON 3/01/2019	ACRES 20.20 BANK9999939		FD031 Piercefield Fire Pro		4,818	TO M	0.30
Timbervest TVP II New York LLC	EAST-0430251 NRTH-1566921						1.85
	DEED BOOK 2008 PG-6766						
	CONSERVATION ESMT % 27.00						
MAY BE SUBJECT TO PAYMENT	FULL MARKET VALUE	4,818					
UNDER RPTL480A UNTIL 2028							
TOTAL TAX ---							15.85**
DATE #1							01/31/20
AMT DUE							15.85

STATE OF NEW YORK
 COUNTY - St Lawrence
 TOWN - Piercefield
 SWIS - 406800

2 0 2 0 T O W N T A X R O L L
 T A X A B L E SECTION OF THE ROLL - 1
 OWNERS NAME SEQUENCE
 UNIFORM PERCENT OF VALUE IS 100.00

PAGE 194
 VALUATION DATE-JUL 01, 2018
 TAXABLE STATUS DATE-MAR 01, 2019

TAX MAP PARCEL NUMBER	PROPERTY LOCATION & CLASS	ASSESSMENT	EXEMPTION CODE-----	COUNTY-----	TOWN-----	
CURRENT OWNERS NAME	SCHOOL DISTRICT	LAND	TAX DESCRIPTION	TAXABLE VALUE		TAX AMOUNT
CURRENT OWNERS ADDRESS	PARCEL SIZE/GRID COORD	TOTAL	SPECIAL DISTRICTS			

196.000-1-1	Off SH 3			196.000-1-1	*****	
				ACCT 1- 27-11	BILL	515
S Timber, LLC	910 Priv forest		Forest 480 47460	89,527	89,527	
% F & W Forestry Services, Inc	Tupper Lake 162001	129,867	2020 St Lawrence Co	46,340		384.02
PO Box 3610	Allo.factor 27% Lot 5	135,867	Town of Piercefield	46,340		34.64
Albany, GA 31706-3610	S-11 B-1 L-5 1094/188		Highway	46,340		64.37
	also see 2008/6767		Chargebacks	46,340		10.46
	ACRES 650.20 BANK9999939		FD031 Piercefield Fire Pro	135,867	TO M	52.17
PRIOR OWNER ON 3/01/2019	EAST-0436433 NRTH-1560289					
Timbervest TVP II New York LLC	DEED BOOK 2008 PG-6766					
	CONSERVATION ESMT % 27.00					
MAY BE SUBJECT TO PAYMENT	FULL MARKET VALUE	135,867				
UNDER RPTL480A UNTIL 2028						

TOTAL TAX --- 545.66**
 DATE #1 01/31/20
 AMT DUE 545.66

196.000-1-2	Off SH 3			196.000-1-2	*****	
				ACCT 7005501	BILL	516
S Timber, LLC	910 Priv forest		Forest 480 47460	127,562	127,562	
% F & W Forestry Services, Inc	Tupper Lake 162001	176,660	2020 St Lawrence Co	49,098		406.88
PO Box 3610	Allo.factor 27% Lot 6	176,660	Town of Piercefield	49,098		36.70
Albany, GA 31706-3610	S-11 B-1 L-4 1094/188		Highway	49,098		68.21
	also see 2008/6767		Chargebacks	49,098		11.08
	ACRES 751.10 BANK9999939		FD031 Piercefield Fire Pro	176,660	TO M	67.83
PRIOR OWNER ON 3/01/2019	EAST-0442241 NRTH-1560456					
Timbervest TVP II New York LLC	DEED BOOK 2008 PG-6766					
	CONSERVATION ESMT % 27.00					
MAY BE SUBJECT TO PAYMENT	FULL MARKET VALUE	176,660				
UNDER RPTL480A UNTIL 2028						

TOTAL TAX --- 590.70**
 DATE #1 01/31/20
 AMT DUE 590.70

196.000-1-3	Off SH 3			196.000-1-3	*****	
				ACCT 7005601	BILL	517
S Timber, LLC	910 Priv forest		Forest 480 47460	137,497	137,497	
% F & W Forestry Services, Inc	Tupper Lake 162001	194,180	2020 St Lawrence Co	56,683		469.74
PO Box 3610	Allo.factor 27% Lot 12	194,180	Town of Piercefield	56,683		42.37
Albany, GA 31706-3610	S-11 B-1 L-3 1084/188		Highway	56,683		78.74
	also see 2008/6767		Chargebacks	56,683		12.80
	ACRES 870.40 BANK9999939		FD031 Piercefield Fire Pro	194,180	TO M	74.56
PRIOR OWNER ON 3/01/2019	EAST-0442455 NRTH-1554984					
Timbervest TVP II New York LLC	DEED BOOK 2008 PG-6766					
	CONSERVATION ESMT % 27.00					
MAY BE SUBJECT TO PAYMENT	FULL MARKET VALUE	194,180				
UNDER RPTL480A UNTIL 2028						

TOTAL TAX --- 678.21**
 DATE #1 01/31/20
 AMT DUE 678.21

STATE OF NEW YORK
 COUNTY - St Lawrence
 TOWN - Piercefield
 SWIS - 406800

2 0 2 0 T O W N T A X R O L L
 T A X A B L E SECTION OF THE ROLL - 1
 OWNERS NAME SEQUENCE
 UNIFORM PERCENT OF VALUE IS 100.00

PAGE 195
 VALUATION DATE-JUL 01, 2018
 TAXABLE STATUS DATE-MAR 01, 2019

TAX MAP PARCEL NUMBER	PROPERTY LOCATION & CLASS	ASSESSMENT	EXEMPTION CODE-----	COUNTY-----	TOWN-----		
CURRENT OWNERS NAME	SCHOOL DISTRICT	LAND	TAX DESCRIPTION	TAXABLE VALUE			TAX AMOUNT
CURRENT OWNERS ADDRESS	PARCEL SIZE/GRID COORD	TOTAL	SPECIAL DISTRICTS				
***** 196.000-1-4.1 *****							
196.000-1-4.1	Near Raquette River			ACCT 7005701	BILL	518	
S Timber, LLC	910 Priv forest		Forest 480 47460	113,114	113,114		
% F & W Forestry Services, Inc	Tupper Lake 162001	159,797	2020 St Lawrence Co	46,683			386.87
PO Box 3610	Allo.factor 27% Lot 11	159,797	Town of Piercefield	46,683			34.90
Albany, GA 31706-3610	S-11 B-1 L-2 1094/188		Highway	46,683			64.85
	also see 2008/6767		Chargebacks	46,683			10.54
	ACRES 707.40 BANK9999939		FD031 Piercefield Fire Pro	159,797	TO M		61.35
PRIOR OWNER ON 3/01/2019	EAST-0436895 NRTH-1554654						
Timbervest TVP II New York LLC	DEED BOOK 2008 PG-6766						
	CONSERVATION ESMT % 27.00						
MAY BE SUBJECT TO PAYMENT	FULL MARKET VALUE	159,797					
UNDER RPTL480A UNTIL 2028							
				TOTAL TAX ---			558.51**
					DATE #1	01/31/20	
					AMT DUE	558.51	
***** 196.000-1-5 *****							
196.000-1-5	Near Raquette River			ACCT 7005201	BILL	519	
S Timber, LLC	910 Priv forest		Forest 480 47460	47,853	47,853		
% F & W Forestry Services, Inc	Tupper Lake 162001	67,963	2020 St Lawrence Co	20,110			166.65
PO Box 3610	Forest Fee Acreage	67,963	Town of Piercefield	20,110			15.03
Albany, GA 31706-3610	Allocation Factor 27%		Highway	20,110			27.94
	1094/188 2008/6767		Chargebacks	20,110			4.54
	ACRES 284.70 BANK9999939		FD031 Piercefield Fire Pro	67,963	TO M		26.09
PRIOR OWNER ON 3/01/2019	EAST-0432564 NRTH-1559598						
Timbervest TVP II New York LLC	DEED BOOK 2019 PG-5930						
	CONSERVATION ESMT % 27.00						
MAY BE SUBJECT TO PAYMENT	FULL MARKET VALUE	67,963					
UNDER RPTL480A UNTIL 2028							
				TOTAL TAX ---			240.25**
					DATE #1	01/31/20	
					AMT DUE	240.25	
***** 196.000-1-6 *****							
196.000-1-6	Raquette Riv			ACCT 7005301	BILL	520	
S Timber, LLC	910 Priv forest		Forest 480 47460	58,542	58,542		
% F & W Forestry Services, Inc	Tupper Lake 162001	73,219	2020 St Lawrence Co	14,677			121.63
PO Box 3610	Forest Fee Acreage	73,219	Town of Piercefield	14,677			10.97
Albany, GA 31706-3610	also see 2008/6767		Highway	14,677			20.39
	Allocation Faction 27%		Chargebacks	14,677			3.31
	ACRES 306.80 BANK9999939		FD031 Piercefield Fire Pro	73,219	TO M		28.11
PRIOR OWNER ON 3/01/2019	EAST-0432866 NRTH-1555575						
Timbervest TVP II New York LLC	DEED BOOK 2019 PG-5930						
	CONSERVATION ESMT % 27.00						
MAY BE SUBJECT TO PAYMENT	FULL MARKET VALUE	73,219					
UNDER RPTL480A UNTIL 2028							
				TOTAL TAX ---			184.41**
					DATE #1	01/31/20	
					AMT DUE	184.41	

STATE OF NEW YORK
 COUNTY - St Lawrence
 TOWN - Piercefield
 SWIS - 406800

2 0 2 0 T O W N T A X R O L L
 T A X A B L E SECTION OF THE ROLL - 1
 OWNERS NAME SEQUENCE
 UNIFORM PERCENT OF VALUE IS 100.00

PAGE 196
 VALUATION DATE-JUL 01, 2018
 TAXABLE STATUS DATE-MAR 01, 2019

TAX MAP PARCEL NUMBER	PROPERTY LOCATION & CLASS	ASSESSMENT	EXEMPTION CODE-----	COUNTY-----	TOWN-----	TAXABLE VALUE	TAX AMOUNT
CURRENT OWNERS NAME	SCHOOL DISTRICT	LAND	TAX DESCRIPTION				
CURRENT OWNERS ADDRESS	PARCEL SIZE/GRID COORD	TOTAL	SPECIAL DISTRICTS				
***** 208.000-1-1.131 *****							
208.000-1-1.131	Near Raquette River			ACCT 7005801	BILL	521	
S Timber, LLC	910 Priv forest		Forest 480 47460	4,380	4,380		
% F & W Forestry Services, Inc	Tupper Lake 162001	7,811	2020 St Lawrence Co	3,431		28.43	
PO Box 3610	This Includes Sols Island	7,811	Town of Piercefield	3,431		2.56	
Albany, GA 31706-3610	also see 2008/6767		Highway	3,431		4.77	
	Allo.factor 27%		Chargebacks	3,431		0.77	
	ACRES 32.80 BANK9999939		FD031 Piercefield Fire Pro	7,811	TO M	3.00	
PRIOR OWNER ON 3/01/2019	EAST-0434710 NRTH-1547675						
Timbervest TVP II New York LLC	DEED BOOK 2008 PG-6766						
	CONSERVATION ESMT % 27.00						
MAY BE SUBJECT TO PAYMENT	FULL MARKET VALUE	7,811					
UNDER RPTL480A UNTIL 2028							
TOTAL TAX ---							39.53**
DATE #1							01/31/20
AMT DUE							39.53
***** 208.000-1-2.1 *****							
208.000-1-2.1	Near Raquette River			ACCT 7005901	BILL	522	
S Timber, LLC	910 Priv forest		Forest 480 47460	96,930	96,930		
% F & W Forestry Services, Inc	Tupper Lake 162001	139,211	2020 St Lawrence Co	42,281		350.39	
PO Box 3610	also see 2008/6767	139,211	Town of Piercefield	42,281		31.61	
Albany, GA 31706-3610	S-9 B-1 L-2 1087/57 & 68		Highway	42,281		58.74	
	Allocation Factor 27%		Chargebacks	42,281		9.55	
	ACRES 649.80 BANK9999939		FD031 Piercefield Fire Pro	139,211	TO M	53.45	
PRIOR OWNER ON 3/01/2019	EAST-0437605 NRTH-1548686						
Timbervest TVP II New York LLC	DEED BOOK 2008 PG-6766						
	CONSERVATION ESMT % 27.00						
MAY BE SUBJECT TO PAYMENT	FULL MARKET VALUE	139,211					
UNDER RPTL480A UNTIL 2028							
TOTAL TAX ---							503.74**
DATE #1							01/31/20
AMT DUE							503.74
***** 208.000-1-3 *****							
208.000-1-3	Off SH 3			ACCT 7006001	BILL	523	
S Timber, LLC	910 Priv forest		Forest 480 47460	137,754	137,754		
% F & W Forestry Services, Inc	Tupper Lake 162001	193,377	2020 St Lawrence Co	55,623		460.95	
PO Box 3610	Allo Factor 27% Lot 18	193,377	Town of Piercefield	55,623		41.58	
Albany, GA 31706-3610	T M S-9 B-1 L-1 1094/188		Highway	55,623		77.27	
	1087/57 1087/68 2008/67		Chargebacks	55,623		12.56	
	ACRES 854.60 BANK9999939		FD031 Piercefield Fire Pro	193,377	TO M	74.25	
PRIOR OWNER ON 3/01/2019	EAST-0442990 NRTH-1549198						
Timbervest TVP II New York LLC	DEED BOOK 2008 PG-6766						
	CONSERVATION ESMT % 27.00						
MAY BE SUBJECT TO PAYMENT	FULL MARKET VALUE	193,377					
UNDER RPTL480A UNTIL 2028							
TOTAL TAX ---							666.61**
DATE #1							01/31/20
AMT DUE							666.61

STATE OF NEW YORK
 COUNTY - St Lawrence
 TOWN - Piercefield
 SWIS - 406800

2 0 2 0 T O W N T A X R O L L
 T A X A B L E SECTION OF THE ROLL - 1
 OWNERS NAME SEQUENCE
 UNIFORM PERCENT OF VALUE IS 100.00

PAGE 197
 VALUATION DATE-JUL 01, 2018
 TAXABLE STATUS DATE-MAR 01, 2019

TAX MAP PARCEL NUMBER	PROPERTY LOCATION & CLASS	ASSESSMENT	EXEMPTION CODE-----	COUNTY-----	TOWN-----	TAXABLE VALUE	TAX AMOUNT
CURRENT OWNERS NAME	SCHOOL DISTRICT	LAND	TAX DESCRIPTION				
CURRENT OWNERS ADDRESS	PARCEL SIZE/GRID COORD	TOTAL	SPECIAL DISTRICTS				
***** 208.000-1-4.12 *****							
	11635 SH 3					ACCT 7006101	BILL 524
208.000-1-4.12	910 Priv forest		Forest 480 47460			21,947	21,947
S Timber, LLC	Tupper Lake 162001	31,098	2020 St Lawrence Co			9,151	75.84
% F & W Forestry Services, Inc	1075/173 2008/6767	31,098	Town of Piercefield			9,151	6.84
PO Box 3610	Allocation Factor 27%		Highway			9,151	12.71
Albany, GA 31706-3610	4140'fr		Chargebacks			9,151	2.07
	ACRES 140.10 BANK9999939		FD031 Piercefield Fire Pro			31,098	TO M 11.94
PRIOR OWNER ON 3/01/2019	EAST-0443488 NRTH-1545213						
Timbervest TVP II New York LLC	DEED BOOK 2008 PG-6766						
	CONSERVATION ESMT % 27.00						
MAY BE SUBJECT TO PAYMENT	FULL MARKET VALUE	31,098					
UNDER RPTL480A UNTIL 2028							
TOTAL TAX ---							109.40**
						DATE #1	01/31/20
						AMT DUE	109.40
***** 208.000-1-5.21 *****							
	Raquette Riv					ACCT 7006201	BILL 525
208.000-1-5.21	910 Priv forest		Forest 480 47460			27,555	27,555
S Timber, LLC	Tupper Lake 162001	39,201	2020 St Lawrence Co			11,646	96.51
% F & W Forestry Services, Inc	also see 2008/6767	39,201	Town of Piercefield			11,646	8.71
PO Box 3610	S-9 B-1 L-5 Ease't1048/14		Highway			11,646	16.18
Albany, GA 31706-3610	1075/173 (Alloc.factor 27		Chargebacks			11,646	2.63
	ACRES 178.70 BANK9999939		FD031 Piercefield Fire Pro			39,201	TO M 15.05
PRIOR OWNER ON 3/01/2019	EAST-0438969 NRTH-1544596						
Timbervest TVP II New York LLC	DEED BOOK 2008 PG-6766						
	CONSERVATION ESMT % 27.00						
MAY BE SUBJECT TO PAYMENT	FULL MARKET VALUE	39,201					
UNDER RPTL480A UNTIL 2028							
TOTAL TAX ---							139.08**
						DATE #1	01/31/20
						AMT DUE	139.08
***** 218.004-4-22 *****							
	28 Mt Arab Rd					ACCT 1- 25-10	BILL 526
218.004-4-22	260 Seasonal res - WTRFNT		2020 St Lawrence Co			245,000	2,030.34
Sanders Alan D	Tupper Lake 162001	136,900	Town of Piercefield			245,000	183.15
Sanders Gail D	Parcel 40	245,000	Highway			245,000	340.35
3154 Pangburn Rd	Tm S-21 B-1 L-45		Chargebacks			245,000	55.31
Duanesburg, NY 12056	ACRES 3.20		FD031 Piercefield Fire Pro			245,000	TO M 94.07
	EAST-0430511 NRTH-1525658						
	DEED BOOK 1084 PG-307						
	FULL MARKET VALUE	245,000					
TOTAL TAX ---							2,703.22**
						DATE #1	01/31/20
						AMT DUE	2,703.22

STATE OF NEW YORK
 COUNTY - St Lawrence
 TOWN - Piercefield
 SWIS - 406800

2 0 2 0 T O W N T A X R O L L
 T A X A B L E SECTION OF THE ROLL - 1
 OWNERS NAME SEQUENCE
 UNIFORM PERCENT OF VALUE IS 100.00

PAGE 198
 VALUATION DATE-JUL 01, 2018
 TAXABLE STATUS DATE-MAR 01, 2019

TAX MAP PARCEL NUMBER	PROPERTY LOCATION & CLASS	ASSESSMENT	EXEMPTION CODE	COUNTY	TOWN	TAX AMOUNT
CURRENT OWNERS NAME	SCHOOL DISTRICT	LAND	TAX DESCRIPTION	TAXABLE VALUE		
CURRENT OWNERS ADDRESS	PARCEL SIZE/GRID COORD	TOTAL	SPECIAL DISTRICTS			
***** 218.004-1-14 *****						
218.004-1-14	Eagle Crag Lk			218.004-1-14		
Sapp Ingeborg Beyer	314 Rural vac<10 - WTRFNT		2020 St Lawrence Co	ACCT 1- 1- 1	BILL	527
35 Maryland Rd	Tupper Lake 162001	105,300	Town of Piercefield			872.63
Plattsburgh, NY 12903	Lots 49-50-51 &	105,300	Highway			78.72
	T M S-24 B-2 L-4-6		Chargebacks			146.28
	Butts Sub Div 2		FD031 Piercefield Fire Pro	105,300 TO M		23.77
	ACRES 1.00					40.43
	EAST-0427332 NRTH-1524585					
	DEED BOOK 923 PG-00475					
	FULL MARKET VALUE	105,300				
TOTAL TAX ---						1,161.83**
DATE #1						01/31/20
AMT DUE						1,161.83
***** 218.004-1-31.1 *****						
218.004-1-31.1	51 Eagle Crag Lk			218.004-1-31.1		
Sapp Randolph	260 Seasonal res - WTRFNT		2020 St Lawrence Co	ACCT 1- 34- 4	BILL	528
Sapp Andree	Tupper Lake 162001	118,800	Town of Piercefield			1,382.29
Randolph Sapp	Sub.dic Lot 2,3,4,5	166,800	Highway			124.69
19 Alfreda Ct	FRNT 200.00 DPTH		Chargebacks			231.72
Morrisonville, NY 12962-4101	ACRES 1.50		FD031 Piercefield Fire Pro	166,800 TO M		37.66
	EAST-0427411 NRTH-1522481					64.04
	DEED BOOK 2009 PG-199					
	FULL MARKET VALUE	166,800				
TOTAL TAX ---						1,840.40**
DATE #1						01/31/20
AMT DUE						1,840.40
***** 218.083-1-7 *****						
218.083-1-7	Forest Rd/prvt			218.083-1-7		
Sapp Randolph	314 Rural vac<10		2020 St Lawrence Co	ACCT 1- 19- 5	BILL	529
Sapp Andree	Tupper Lake 162001	1,700	Town of Piercefield			14.09
19 Alfreda Ct	Tax Map S-23 B-3 L-7	1,700	Highway			1.27
Morrisonville, NY 13962-4101	Garage Lot		Chargebacks			2.36
	FRNT 25.00 DPTH 160.00		FD031 Piercefield Fire Pro	1,700 TO M		0.38
	EAST-0428793 NRTH-1520913					.65
	DEED BOOK 2009 PG-199					
	FULL MARKET VALUE	1,700				
TOTAL TAX ---						18.75**
DATE #1						01/31/20
AMT DUE						18.75

STATE OF NEW YORK
 COUNTY - St Lawrence
 TOWN - Piercefield
 SWIS - 406800

2 0 2 0 T O W N T A X R O L L
 T A X A B L E SECTION OF THE ROLL - 1
 OWNERS NAME SEQUENCE
 UNIFORM PERCENT OF VALUE IS 100.00

PAGE 199
 VALUATION DATE-JUL 01, 2018
 TAXABLE STATUS DATE-MAR 01, 2019

TAX MAP PARCEL NUMBER	PROPERTY LOCATION & CLASS	ASSESSMENT	EXEMPTION CODE	COUNTY	TOWN	TAX AMOUNT
CURRENT OWNERS NAME	SCHOOL DISTRICT	LAND	TAX DESCRIPTION	TAXABLE VALUE		
CURRENT OWNERS ADDRESS	PARCEL SIZE/GRID COORD	TOTAL	SPECIAL DISTRICTS			
***** 218.004-1-30.1 *****						
218.004-1-30.1	51A Eagle Crag Lk			ACCT 1-	34- 1	BILL 530
Sapp Randolph B	260 Seasonal res - WTRFNT		2020 St Lawrence Co	198,900		1,648.30
Sapp William W	Tupper Lake 162001	140,300	Town of Piercefield	198,900		148.69
1564 Country Squire Ct	Butts Sub Div.	198,900	Highway	198,900		276.31
Decatur, GA 30033-1812	Sub.div.lots 6,7,8,9,10		Chargebacks	198,900		44.90
	FRNT 250.00 DPTH		FD031 Piercefield Fire Pro	198,900	TO M	76.37
	ACRES 1.70					
	EAST-0427428 NRTH-1522717					
	DEED BOOK 1068 PG-461					
	FULL MARKET VALUE	198,900				
TOTAL TAX ---						2,194.57**
						DATE #1 01/31/20
						AMT DUE 2,194.57
***** 218.083-1-14 *****						
218.083-1-14	Forest Rd/prvt			ACCT 1-	34- 3	BILL 531
Sapp Randolph B	312 Vac w/imprv		2020 St Lawrence Co	3,200		26.52
Sapp William W	Tupper Lake 162001	1,700	Town of Piercefield	3,200		2.39
1564 Country Squire Ct	Tm S-23 B-3 L-14	3,200	Highway	3,200		4.45
Decatur, GA 30033-1812	FRNT 25.00 DPTH 160.00		Chargebacks	3,200		0.72
	EAST-0428667 NRTH-1520788		FD031 Piercefield Fire Pro	3,200	TO M	1.23
	DEED BOOK 1068 PG-461					
	FULL MARKET VALUE	3,200				
TOTAL TAX ---						35.31**
						DATE #1 01/31/20
						AMT DUE 35.31
***** 208.055-2-21 *****						
208.055-2-21	9 Wood Ave			ACCT 1-	9-13	BILL 532
Sarazen Gina	210 1 Family Res		2020 St Lawrence Co	53,100		440.04
PO Box 203	Tupper Lake 162001	5,000	Town of Piercefield	53,100		39.70
Piercefield, NY 12973-0203	S-7 B-1 L-2	53,100	Highway	53,100		73.77
	FRNT 50.00 DPTH 150.00		Chargebacks	53,100		11.99
	EAST-0438025 NRTH-1541719		FD031 Piercefield Fire Pro	53,100	TO M	20.39
	DEED BOOK 2013 PG-18088		LT024 Piercefield Light	53,100	TO M	13.14
	FULL MARKET VALUE	53,100	WD014 Prcfd Water Dist	1.00	UN	170.85
TOTAL TAX ---						769.88**
						DATE #1 01/31/20
						AMT DUE 769.88

STATE OF NEW YORK
COUNTY - St Lawrence
TOWN - Piercefield
SWIS - 406800

2 0 2 0 T O W N T A X R O L L
T A X A B L E SECTION OF THE ROLL - 1
OWNERS NAME SEQUENCE
UNIFORM PERCENT OF VALUE IS 100.00

PAGE 200
VALUATION DATE-JUL 01, 2018
TAXABLE STATUS DATE-MAR 01, 2019

TAX MAP PARCEL NUMBER	PROPERTY LOCATION & CLASS	ASSESSMENT	EXEMPTION CODE	COUNTY	TOWN	TAXABLE VALUE	TAX AMOUNT
CURRENT OWNERS NAME	SCHOOL DISTRICT	LAND	TAX DESCRIPTION				
CURRENT OWNERS ADDRESS	PARCEL SIZE/GRID COORD	TOTAL	SPECIAL DISTRICTS				
***** 208.055-2-5 *****							
	30 Waller St			ACCT 1-	34- 6	BILL	533
208.055-2-5	210 1 Family Res		2020 St Lawrence Co	69,900			579.27
Sarazen Leo E	Tupper Lake 162001	7,600	Town of Piercefield	69,900			52.25
Sarazen Elaine F	Tm S-27 B-2 L-10	69,900	Highway	69,900			97.10
PO Box 203	.42a		Chargebacks	69,900			15.78
Piercefield, NY 12973-0203	FRNT 120.00 DPTH 151.50		FD031 Piercefield Fire Pro	69,900	TO M		26.84
	EAST-0438697 NRTH-1541947		LT024 Piercefield Light	69,900	TO M		17.30
	DEED BOOK 846 PG-00366		WD014 Prcfd Water Dist	1.00	UN		170.85
	FULL MARKET VALUE	69,900					
TOTAL TAX ---							959.39**
							DATE #1 01/31/20
							AMT DUE 959.39
***** 195.001-2-17 *****							
	9696 SH 3			ACCT 1-	38- 6	BILL	534
195.001-2-17	210 1 Family Res		2020 St Lawrence Co	46,000			381.21
Sattler David	Tupper Lake 162001	10,700	Town of Piercefield	46,000			34.39
5329 Murphy Rd	Plotted 6/2011	46,000	Highway	46,000			63.90
Orchard Park, NY 14127	229x190x225x220		Chargebacks	46,000			10.38
	FRNT 229.00 DPTH 205.00		FD031 Piercefield Fire Pro	46,000	TO M		17.66
	EAST-0415895 NRTH-1562271						
	DEED BOOK 2017 PG-13421						
	FULL MARKET VALUE	46,000					
TOTAL TAX ---							507.54**
							DATE #1 01/31/20
							AMT DUE 507.54
***** 208.000-2-27 *****							
	230 Racquette Flow Dr					BILL	535
208.000-2-27	210 1 Family Res - WTRFNT		2020 St Lawrence Co	376,900			3,123.40
Savage James M	Tupper Lake 162001	147,600	Town of Piercefield	376,900			281.75
PO Box 156	Lot 27 Also See 32M/745	376,900	Highway	376,900			523.58
Piercefield, NY 12973-0156	345'wf		Chargebacks	376,900			85.09
	FRNT 345.00 DPTH		FD031 Piercefield Fire Pro	376,900	TO M		144.71
	ACRES 11.16 BANK8888830						
	EAST-0447200 NRTH-1542570						
	DEED BOOK 2014 PG-10640						
	FULL MARKET VALUE	376,900					
TOTAL TAX ---							4,158.53**
							DATE #1 01/31/20
							AMT DUE 4,158.53

STATE OF NEW YORK
 COUNTY - St Lawrence
 TOWN - Piercefield
 SWIS - 406800

2 0 2 0 T O W N T A X R O L L
 T A X A B L E SECTION OF THE ROLL - 1
 OWNERS NAME SEQUENCE
 UNIFORM PERCENT OF VALUE IS 100.00

PAGE 201
 VALUATION DATE-JUL 01, 2018
 TAXABLE STATUS DATE-MAR 01, 2019

TAX MAP PARCEL NUMBER	PROPERTY LOCATION & CLASS	ASSESSMENT	EXEMPTION CODE	COUNTY	TOWN	TAX AMOUNT
CURRENT OWNERS NAME	SCHOOL DISTRICT	LAND	TAX DESCRIPTION	TAXABLE VALUE		
CURRENT OWNERS ADDRESS	PARCEL SIZE/GRID COORD	TOTAL	SPECIAL DISTRICTS			
***** 195.001-1-11 *****						
195.001-1-11	53 Stove Pipe Aly			ACCT 1-	4- 8	BILL 536
Savage Lynette S	270 Mfg housing		2020 St Lawrence Co	17,100		141.71
49 Stove Pipe Alley	Tupper Lake 162001	8,500	Town of Piercefield	17,100		12.78
Childwold, NY 12922	Plotted 6/2011	17,100	Highway	17,100		23.76
	132'RFx147x132x147		Chargebacks	17,100		3.86
	FRNT 132.00 DPTH 119.00		FD031 Piercefield Fire Pro	17,100	TO M	6.57
	ACRES 0.36 BANK8888220					
	EAST-0410782 NRTH-1560024					
	DEED BOOK 2008 PG-6137					
	FULL MARKET VALUE	17,100				
			TOTAL TAX ---			188.68**
				DATE #1		01/31/20
				AMT DUE		188.68
***** 195.001-1-9 *****						
195.001-1-9	Stove Pipe Aly					BILL 537
Savage Michael G	314 Rural vac<10		2020 St Lawrence Co	4,600		38.12
Savage Lynette S	Tupper Lake 162001	4,600	Town of Piercefield	4,600		3.44
49 Stove Pipe Alley	Plotted 6/2011	4,600	Highway	4,600		6.39
Childwold, NY 12922	1.831A(D)		Chargebacks	4,600		1.04
	FRNT 75.00 DPTH		FD031 Piercefield Fire Pro	4,600	TO M	1.77
	ACRES 1.50 BANK8888220					
	EAST-0411348 NRTH-1560232					
	DEED BOOK 2012 PG-8578					
	FULL MARKET VALUE	4,600				
			TOTAL TAX ---			50.76**
				DATE #1		01/31/20
				AMT DUE		50.76
***** 195.001-1-10 *****						
195.001-1-10	49 Stove Pipe Alley Aly			ACCT 1-	26- 3	BILL 538
Savage Michael G	260 Seasonal res		2020 St Lawrence Co	54,900		454.96
Savage Lynette S	Tupper Lake 162001	11,200	Town of Piercefield	54,900		41.04
49 Stove Pipe Alley	Plotted 6/2011	54,900	Highway	54,900		76.27
Childwold, NY 12922	S-15 B-2 L-14		Chargebacks	54,900		12.39
	1.887A(D)		FD031 Piercefield Fire Pro	54,900	TO M	21.08
	FRNT 75.00 DPTH					
	ACRES 1.60 BANK8888220					
	EAST-0411346 NRTH-1560160					
	DEED BOOK 2012 PG-8578					
	FULL MARKET VALUE	54,900				
			TOTAL TAX ---			605.74**
				DATE #1		01/31/20
				AMT DUE		605.74

STATE OF NEW YORK
 COUNTY - St Lawrence
 TOWN - Piercefield
 SWIS - 406800

2 0 2 0 T O W N T A X R O L L
 T A X A B L E SECTION OF THE ROLL - 1
 OWNERS NAME SEQUENCE
 UNIFORM PERCENT OF VALUE IS 100.00

PAGE 202
 VALUATION DATE-JUL 01, 2018
 TAXABLE STATUS DATE-MAR 01, 2019

TAX MAP PARCEL NUMBER	PROPERTY LOCATION & CLASS	ASSESSMENT	EXEMPTION CODE	COUNTY	TOWN	TAXABLE VALUE	TAX AMOUNT

219.000-1-18	42 Gull Pond Rd					219,000-1-18	*****
Sayles Revocable Trust	210 1 Family Res - WTRFNT		2020 St Lawrence Co			393,400	3,260.14
Sharon M Sayles-Trustee	Tupper Lake 162001	317,000	Town of Piercefield			393,400	294.09
130 Sheldon Dr	S-28 B-1 L-42	393,400	Highway			393,400	546.50
Halfmoon, NY 12118	Also See 33/220 8/89		Chargebacks			393,400	88.81
	Restriction 2000/1820		FD031 Piercefield Fire Pro		TO M	393,400	151.05
	ACRES 9.60						
PRIOR OWNER ON 3/01/2019	EAST-0447023 NRTH-1532670						
Sayles John M	DEED BOOK 2019 PG-4896						
	FULL MARKET VALUE	393,400					
TOTAL TAX ---							4,340.59**
DATE #1							01/31/20
AMT DUE							4,340.59

195.001-2-8	9663 SH 3					195,001-2-8	*****
Scanlon (Estate) Wayne	210 1 Family Res		2020 St Lawrence Co			19,100	158.28
% Scott Scanlon	Tupper Lake 162001	6,500	Town of Piercefield			19,100	14.28
1573 County Route 38	Plotted 6/2011	19,100	Highway			19,100	26.53
Norfolk, NY 13667	66x330		Chargebacks			19,100	4.31
	FRNT 66.00 DPTH 330.00		FD031 Piercefield Fire Pro		TO M	19,100	7.33
	EAST-0415056 NRTH-1562477						
PRIOR OWNER ON 3/01/2019	DEED BOOK 2001 PG-7986						
Scanlon Wayne	FULL MARKET VALUE	19,100					
TOTAL TAX ---							210.73**
DATE #1							01/31/20
AMT DUE							210.73

208.000-1-14.1	Station Rd-Gull Pond Rd					208,000-1-14.1	*****
Schoch William F	322 Rural vac>10 - WTRFNT		2020 St Lawrence Co			102,400	848.60
Schoch Nina	Tupper Lake 162001	102,400	Town of Piercefield			102,400	76.55
PO Box 248	P23,p24,p57&p58 1021/564	102,400	Highway			102,400	142.25
Ray Brook, NY 12977-0248	Township 3&8 (Fisher Act)		Chargebacks			102,400	23.12
	1524x843x1990wf (1066/117		FD031 Piercefield Fire Pro		TO M	102,400	39.32
	FRNT 1524.00 DPTH						
	ACRES 14.00						
	EAST-0441065 NRTH-1540504						
	DEED BOOK 2004 PG-12395						
	FULL MARKET VALUE	102,400					
TOTAL TAX ---							1,129.84**
DATE #1							01/31/20
AMT DUE							1,129.84

STATE OF NEW YORK
 COUNTY - St Lawrence
 TOWN - Piercefield
 SWIS - 406800

2 0 2 0 T O W N T A X R O L L
 T A X A B L E SECTION OF THE ROLL - 1
 OWNERS NAME SEQUENCE
 UNIFORM PERCENT OF VALUE IS 100.00

PAGE 203
 VALUATION DATE-JUL 01, 2018
 TAXABLE STATUS DATE-MAR 01, 2019

TAX MAP PARCEL NUMBER	PROPERTY LOCATION & CLASS	ASSESSMENT	EXEMPTION CODE-----	COUNTY-----	TOWN-----	TAX AMOUNT
CURRENT OWNERS NAME	SCHOOL DISTRICT	LAND	TAX DESCRIPTION	TAXABLE VALUE		
CURRENT OWNERS ADDRESS	PARCEL SIZE/GRID COORD	TOTAL	SPECIAL DISTRICTS			
***** 218.004-3-4 *****						
	18 Mt Arab Lk			218.004-3-4		
218.004-3-4	260 Seasonal res - WTRFNT		2020 St Lawrence Co	422,100		3,497.98
Schoonmaker John B (Trustee)	Tupper Lake 162001	277,800	Town of Piercefield	422,100		315.54
2443 Hodges Bend Cir	Great Lot # 46	422,100	Highway	422,100		586.37
Sugar Land, TX 77479	Pleasant Lake		Chargebacks	422,100		95.29
	ACRES 9.00		FD031 Piercefield Fire Pro	422,100	TO M	162.07
	EAST-0430608 NRTH-1527853					
	DEED BOOK 989 PG-00152					
	FULL MARKET VALUE	422,100				
			TOTAL TAX ---			4,657.25**
				DATE #1		01/31/20
				AMT DUE		4,657.25
***** 195.001-1-2 *****						
	Bancroft Rd			195.001-1-2		
195.001-1-2	311 Res vac land		2020 St Lawrence Co	12,400		102.76
Schwab Jess E	Tupper Lake 162001	12,400	Town of Piercefield	12,400		9.27
Schwab Jessica L	Plotted 6/2011	12,400	Highway	12,400		17.23
11796 Sparks Rd Lot 17	ACRES 5.70		Chargebacks	12,400		2.80
Freedom, NY 14065	EAST-0410577 NRTH-1562015		School Relevy			197.25
	DEED BOOK 2016 PG-14192		FD031 Piercefield Fire Pro	12,400	TO M	4.76
	FULL MARKET VALUE	12,400				
			TOTAL TAX ---			334.07**
				DATE #1		01/31/20
				AMT DUE		334.07
***** 208.000-1-4.22 *****						
	Setting Pole Dam Rd			208.000-1-4.22		
208.000-1-4.22	311 Res vac land		2020 St Lawrence Co	31,600		261.87
Scranton Richard M	Tupper Lake 162001	31,600	Town of Piercefield	31,600		23.62
PO Box 1294	Correction Deed 1046/328	31,600	Highway	31,600		43.90
Tupper Lake, NY 12986-9702	Also See 1054/1087		Chargebacks	31,600		7.13
	FRNT 370.00 DPTH		FD031 Piercefield Fire Pro	31,600	TO M	12.13
	ACRES 25.10					
	EAST-0446345 NRTH-1545456					
	DEED BOOK 1045 PG-01051					
	FULL MARKET VALUE	31,600				
			TOTAL TAX ---			348.65**
				DATE #1		01/31/20
				AMT DUE		348.65
***** 219.000-1-22 *****						
	38 Gull Pond Rd			219.000-1-22		
219.000-1-22	210 1 Family Res - WTRFNT		2020 St Lawrence Co	443,100		3,672.01
Sempowski John	Tupper Lake 162001	313,600	Town of Piercefield	443,100		331.24
Sempowski Martha L	S-28 B-1 L-38	443,100	Highway	443,100		615.55
65 Village Trail	Also See 33/220 8/89		Chargebacks	443,100		100.03
Honeoye Falls, NY 14472	Restriction 2000/1820		FD031 Piercefield Fire Pro	443,100	TO M	170.13
	ACRES 6.60					
	EAST-0448078 NRTH-1532883					
	DEED BOOK 2008 PG-19017					
	FULL MARKET VALUE	443,100				
			TOTAL TAX ---			4,888.96**
				DATE #1		01/31/20

AMT DUE 4,888.96

STATE OF NEW YORK
 COUNTY - St Lawrence
 TOWN - Piercefield
 SWIS - 406800

2 0 2 0 T O W N T A X R O L L
 T A X A B L E SECTION OF THE ROLL - 1
 OWNERS NAME SEQUENCE
 UNIFORM PERCENT OF VALUE IS 100.00

PAGE 204
 VALUATION DATE-JUL 01, 2018
 TAXABLE STATUS DATE-MAR 01, 2019

TAX MAP PARCEL NUMBER	PROPERTY LOCATION & CLASS	ASSESSMENT	EXEMPTION CODE	COUNTY	TOWN	TAXABLE VALUE	TAX AMOUNT
CURRENT OWNERS NAME	SCHOOL DISTRICT	LAND	TAX DESCRIPTION				
CURRENT OWNERS ADDRESS	PARCEL SIZE/GRID COORD	TOTAL	SPECIAL DISTRICTS				
***** 218.004-1-9 *****							
218.004-1-9	38 Eagle Crag Lk					ACCT 1- 23- 5	BILL 546
Shanly John R (LU)	260 Seasonal res - WTRFNT		2020 St Lawrence Co			96,500	799.70
Shanly Karen J (LU)	Tupper Lake 162001	45,900	Town of Piercefield			96,500	72.14
PO Box 329	Great Lot 47 Lot 63	96,500	Highway			96,500	134.06
Hoffman, NC 28347	Butts Div 2		Chargebacks			96,500	21.79
	FRNT 50.00 DPTH 250.00		FD031 Piercefield Fire Pro		TO M	96,500	37.05
	EAST-0426938 NRTH-1524955						
	DEED BOOK 2013 PG-1745						
	FULL MARKET VALUE	96,500					
TOTAL TAX ---							1,064.74**
							DATE #1 01/31/20
							AMT DUE 1,064.74
***** 218.004-5-21 *****							
218.004-5-21	63 Eagle Crag Lk					ACCT 1- 36- 4	BILL 547
Shipton Lawrence	260 Seasonal res - WTRFNT		2020 St Lawrence Co			228,700	1,895.26
Shipton Elizabeth	Tupper Lake 162001	145,600	Town of Piercefield			228,700	170.97
C/O Lawrence Shipton	Great Lot 38	228,700	Highway			228,700	317.71
460 Black Walnut Dr	Lots 29-30-31-3		Chargebacks			228,700	51.63
Mountain Top, PA 18707	Butts Div 3		FD031 Piercefield Fire Pro		TO M	228,700	87.81
	ACRES 3.20						
	EAST-0426949 NRTH-1520326						
	DEED BOOK 2007 PG-18346						
	FULL MARKET VALUE	228,700					
TOTAL TAX ---							2,523.38**
							DATE #1 01/31/20
							AMT DUE 2,523.38
***** 218.083-1-19 *****							
218.083-1-19	Forest Rd/prvt					ACCT 1- 17-10.1	BILL 548
Shipton Lawrence	314 Rural vac<10		2020 St Lawrence Co			900	7.46
Shipton Elizabeth E	Tupper Lake 162001	900	Town of Piercefield			900	0.67
C/O Lawrence Shipton	Great Lot 38	900	Highway			900	1.25
460 Black Walnut Dr	S-23 B-3 L-18.2		Chargebacks			900	0.20
Mountain Top, PA 18707	FRNT 25.00 DPTH 40.00		FD031 Piercefield Fire Pro		TO M	900	.35
	EAST-0428560 NRTH-1520751						
	DEED BOOK 2007 PG-18346						
	FULL MARKET VALUE	900					
TOTAL TAX ---							9.93**
							DATE #1 01/31/20
							AMT DUE 9.93

STATE OF NEW YORK
 COUNTY - St Lawrence
 TOWN - Piercefield
 SWIS - 406800

2 0 2 0 T O W N T A X R O L L
 T A X A B L E SECTION OF THE ROLL - 1
 OWNERS NAME SEQUENCE
 UNIFORM PERCENT OF VALUE IS 100.00

PAGE 205
 VALUATION DATE-JUL 01, 2018
 TAXABLE STATUS DATE-MAR 01, 2019

TAX MAP PARCEL NUMBER	PROPERTY LOCATION & CLASS	ASSESSMENT	EXEMPTION CODE	COUNTY	TOWN	TAX AMOUNT
CURRENT OWNERS NAME	SCHOOL DISTRICT	LAND	TAX DESCRIPTION	TAXABLE VALUE		
CURRENT OWNERS ADDRESS	PARCEL SIZE/GRID COORD	TOTAL	SPECIAL DISTRICTS			
***** 208.000-2-5 *****						
208.000-2-5	38 Racquette Flow Dr					BILL 549
Shone June S	210 1 Family Res - WTRFNT		2020 St Lawrence Co	212,900		1,764.32
Shone Richard H	Tupper Lake 162001	89,600	Town of Piercefield	212,900		159.16
2203 Elton Rd	Easement 1053/345	212,900	Highway	212,900		295.76
Bloomfield, NY 14469	Lot 5 217'Wf		Chargebacks	212,900		48.06
	FRNT 217.00 DPTH		FD031 Piercefield Fire Pro	212,900	TO M	81.74
	ACRES 3.83 BANK8888830					
	EAST-0442600 NRTH-1542733					
	DEED BOOK 1036 PG-00822					
	FULL MARKET VALUE	212,900				
TOTAL TAX ---						2,349.04**
DATE #1						01/31/20
AMT DUE						2,349.04
***** 208.055-1-7 *****						
208.055-1-7	16 Lake St					BILL 550
Shumway Ann	210 1 Family Res		2020 St Lawrence Co	37,400		309.94
PO Box 135	Tupper Lake 162001	5,500	Town of Piercefield	37,400		27.96
Piercefield, NY 12973-0135	S-26 B-1 L-28	37,400	Highway	37,400		51.96
	Shurtleff's (Life Use)		Chargebacks	37,400		8.44
	FRNT 57.00 DPTH 152.00		FD031 Piercefield Fire Pro	37,400	TO M	14.36
	ACRES 0.20		LT024 Piercefield Light	37,400	TO M	9.26
	EAST-0439633 NRTH-1542045		WD014 Prcfd Water Dist	1.00	UN	170.85
	DEED BOOK 2015 PG-12299					
	FULL MARKET VALUE	37,400				
TOTAL TAX ---						592.77**
DATE #1						01/31/20
AMT DUE						592.77
***** 208.055-2-11 *****						
208.055-2-11	Dewey Ave					BILL 551
Shumway Raymond	311 Res vac land		2020 St Lawrence Co	4,600		38.12
Shumway Judith	Tupper Lake 162001	4,600	Town of Piercefield	4,600		3.44
PO Box 165	Tm S-26 B-1 L-17	4,600	Highway	4,600		6.39
Piercefield, NY 12973	FRNT 275.00 DPTH 75.00		Chargebacks	4,600		1.04
	EAST-0439346 NRTH-1541962		School Relevy			73.17
	DEED BOOK 1085 PG-204		FD031 Piercefield Fire Pro	4,600	TO M	1.77
	FULL MARKET VALUE	4,600	LT024 Piercefield Light	4,600	TO M	1.14
			WD014 Prcfd Water Dist	1.00	UN	170.85
TOTAL TAX ---						295.92**
DATE #1						01/31/20
AMT DUE						295.92

STATE OF NEW YORK
 COUNTY - St Lawrence
 TOWN - Piercefield
 SWIS - 406800

2 0 2 0 T O W N T A X R O L L
 T A X A B L E SECTION OF THE ROLL - 1
 OWNERS NAME SEQUENCE
 UNIFORM PERCENT OF VALUE IS 100.00

PAGE 206
 VALUATION DATE-JUL 01, 2018
 TAXABLE STATUS DATE-MAR 01, 2019

TAX MAP PARCEL NUMBER	PROPERTY LOCATION & CLASS	ASSESSMENT	EXEMPTION CODE-----	COUNTY-----	TOWN-----	
CURRENT OWNERS NAME	SCHOOL DISTRICT	LAND	TAX DESCRIPTION	TAXABLE VALUE		TAX AMOUNT
CURRENT OWNERS ADDRESS	PARCEL SIZE/GRID COORD	TOTAL	SPECIAL DISTRICTS			
***** 208.055-2-12 *****						
	20 Lake St					BILL 552
208.055-2-12	210 1 Family Res		2020 St Lawrence Co	149,400		1,238.09
Shumway Raymond D	Tupper Lake 162001	9,400	Town of Piercefield	149,400		111.69
Shumway Judith A	Plot revised 1/2013	149,400	Highway	149,400		207.54
PO Box 165	157x338x150x185x60x165		Chargebacks	149,400		33.73
Piercefield, NY 12973	FRNT 157.00 DPTH		School Relevy			2,376.56
	ACRES 1.30		FD031 Piercefield Fire Pro	149,400 TO M		57.36
	EAST-0439470 NRTH-1541930		LT024 Piercefield Light	149,400 TO M		36.98
	DEED BOOK 1079 PG-93		UW001 Unpaid Water Tax	224.00 MT		224.00
	FULL MARKET VALUE	149,400	WD014 Prcfd Water Dist	1.00 UN		170.85
			TOTAL TAX ---			4,456.80**
					DATE #1	01/31/20
					AMT DUE	4,456.80
***** 208.055-1-8 *****						
	18 Lake St					BILL 553
208.055-1-8	210 1 Family Res		2020 St Lawrence Co	40,700		337.28
Shumway Susan M	Tupper Lake 162001	6,100	Town of Piercefield	40,700		30.43
Shumway Raymond D	S-26 B-1 L-29	40,700	Highway	40,700		56.54
% Susan M Shumway	FRNT 68.00 DPTH 150.00		Chargebacks	40,700		9.19
PO Box 166	EAST-0439578 NRTH-1542056		FD031 Piercefield Fire Pro	40,700 TO M		15.63
Piercefield, NY 12973-0166	DEED BOOK 2006 PG-16451		LT024 Piercefield Light	40,700 TO M		10.08
	FULL MARKET VALUE	40,700	WD014 Prcfd Water Dist	1.00 UN		170.85
			TOTAL TAX ---			630.00**
					DATE #1	01/31/20
					AMT DUE	630.00
***** 229.000-3-13.1 *****						
	334 SH 421					BILL 554
229.000-3-13.1	210 1 Family Res - WTRFNT		2020 St Lawrence Co	1268,500		10,512.17
Siegel Real Property Trust	Tupper Lake 162001	561,000	Town of Piercefield	1268,500		948.28
Co-Trustees Siegel & Riordan	Lot 13 Paradise Bay Estat	1268,500	Highway	1268,500		1,762.18
3761 E Sumo Octavo	Plot revised 12/2015		Chargebacks	1268,500		286.37
Tucson, AZ 85718-6042	3.30A(S) 750'WF		FD031 Piercefield Fire Pro	1268,500 TO M		487.05
	FRNT 750.00 DPTH					
	ACRES 3.30					
	EAST-0442013 NRTH-1508184					
	DEED BOOK 2013 PG-12142					
	FULL MARKET VALUE	1268,500				
			TOTAL TAX ---			13,996.05**
					DATE #1	01/31/20
					AMT DUE	13,996.05

STATE OF NEW YORK
 COUNTY - St Lawrence
 TOWN - Piercefield
 SWIS - 406800

2 0 2 0 T O W N T A X R O L L
 T A X A B L E SECTION OF THE ROLL - 1
 OWNERS NAME SEQUENCE
 UNIFORM PERCENT OF VALUE IS 100.00

PAGE 207
 VALUATION DATE-JUL 01, 2018
 TAXABLE STATUS DATE-MAR 01, 2019

TAX MAP PARCEL NUMBER	PROPERTY LOCATION & CLASS	ASSESSMENT	EXEMPTION CODE	COUNTY	TOWN	TAX AMOUNT
CURRENT OWNERS NAME	SCHOOL DISTRICT	LAND	TAX DESCRIPTION	TAXABLE VALUE		
CURRENT OWNERS ADDRESS	PARCEL SIZE/GRID COORD	TOTAL	SPECIAL DISTRICTS			
***** 207.082-3-10 *****						
207.082-3-10	Circle Dr			207.082-3-10	ACCT 1- 19-11	BILL 555
Silliman Irrevocable Family	312 Vac w/imprv		2020 St Lawrence Co			44.75
Protection Trust	Tupper Lake 162001	2,400	Town of Piercefield			4.04
120 Park Ave	Vac Lot W/garage	5,400	Highway			7.50
Watertown, NY 13601	S-20 B-5 L-5		Chargebacks			1.22
	FRNT 70.00 DPTH 112.00		FD031 Piercefield Fire Pro		5,400 TO M	2.07
	EAST-0425623 NRTH-1535829		WD015 Conifer Water Dist		1.00 UN	123.72
	DEED BOOK 2018 PG-10128					
	FULL MARKET VALUE	5,400				
TOTAL TAX ---						183.30**
DATE #1						01/31/20
AMT DUE						183.30
***** 218.000-4-11.1 *****						
218.000-4-11.1	Mt Arab Rd			218.000-4-11.1	ACCT 1- 35-11	BILL 556
Silliman Irrevocable Family	911 Forest s480		Fisher Act 47450		58,599 58,599	
Protection Trust	Tupper Lake 162001	165,400	2020 St Lawrence Co			885.07
120 Park Ave	Lot 52 N 1/2	165,400	Town of Piercefield			79.84
Watertown, NY 13601	Fisher Act		Highway			148.37
	Eagle Crag Lake Stream		Chargebacks			24.11
	ACRES 506.70		FD031 Piercefield Fire Pro		165,400 TO M	63.51
	EAST-0425315 NRTH-1533628					
	DEED BOOK 2018 PG-10128					
	FULL MARKET VALUE	165,400				
TOTAL TAX ---						1,200.90**
DATE #1						01/31/20
AMT DUE						1,200.90
***** 218.004-3-34 *****						
218.004-3-34	Mt Arab Lk			218.004-3-34	ACCT 1- 17- 9	BILL 557
Silvester Terry R	314 Rural vac<10 - WTRFNT		2020 St Lawrence Co			996.11
Silvester Janet C	Tupper Lake 162001	120,200	Town of Piercefield			89.86
Unit 404	Parcel 4 1047/542 Trust	120,200	Highway			166.98
124 Miracle Strip Pkwy SW	S-21 B-1 L-32		Chargebacks			27.14
Fort Walton Beach, FL	FRNT 200.00 DPTH 140.00		FD031 Piercefield Fire Pro		120,200 TO M	46.15
	EAST-0428906 NRTH-1523459					
	32548-6650 DEED BOOK 2010 PG-4603					
	FULL MARKET VALUE	120,200				
TOTAL TAX ---						1,326.24**
DATE #1						01/31/20
AMT DUE						1,326.24

STATE OF NEW YORK
 COUNTY - St Lawrence
 TOWN - Piercefield
 SWIS - 406800

2 0 2 0 T O W N T A X R O L L
 T A X A B L E SECTION OF THE ROLL - 1
 OWNERS NAME SEQUENCE
 UNIFORM PERCENT OF VALUE IS 100.00

PAGE 208
 VALUATION DATE-JUL 01, 2018
 TAXABLE STATUS DATE-MAR 01, 2019

TAX MAP PARCEL NUMBER	PROPERTY LOCATION & CLASS	ASSESSMENT	EXEMPTION CODE-----	COUNTY-----	TOWN-----	
CURRENT OWNERS NAME	SCHOOL DISTRICT	LAND	TAX DESCRIPTION	TAXABLE VALUE		TAX AMOUNT
CURRENT OWNERS ADDRESS	PARCEL SIZE/GRID COORD	TOTAL	SPECIAL DISTRICTS			
***** 218.004-3-35 *****						
	1B Mt Arab Lk			ACCT 1- 32- 4		BILL 558
218.004-3-35	210 1 Family Res - WTRFNT		2020 St Lawrence Co	562,800		4,663.97
Silvester Terry R	Tupper Lake 162001	229,350	Town of Piercefield	562,800		420.73
Silvester Janet C	Plot revised 2/2016	562,800	Highway	562,800		781.83
Unit 404	per C.H. Leifheit survey		Chargebacks	562,800		127.05
124 Miracle Strip Pkwy SW	3.03A(S) 215'WF + 252'WF		FD031 Piercefield Fire Pro	562,800	TO M	216.09
Fort Walton Beach, FL	FRNT 252.00 DPTH					
	32548-6650 ACRES 3.00					
	EAST-0428886 NRTH-1523177					
	DEED BOOK 2000 PG-24744					
	FULL MARKET VALUE	562,800				
TOTAL TAX ---						6,209.67**
						DATE #1 01/31/20
						AMT DUE 6,209.67
***** 218.004-3-36 *****						
	Mt Arab Lk			ACCT 1- 24- 3		BILL 559
218.004-3-36	314 Rural vac<10 - WTRFNT		2020 St Lawrence Co	143,900		1,192.51
Silvester Terry R	Tupper Lake 162001	143,900	Town of Piercefield	143,900		107.57
Silvester Janet C	Parcel 2 Lake	143,900	Highway	143,900		199.90
Unit 404	T M S-21 B-1 L-35		Chargebacks	143,900		32.49
124 Miracle Strip Pkwy SW	FRNT 209.00 DPTH		FD031 Piercefield Fire Pro	143,900	TO M	55.25
Fort Walton Beach, FL	ACRES 2.60					
	32548-6650 EAST-0429171 NRTH-1522956					
	DEED BOOK 2003 PG-2064					
	FULL MARKET VALUE	143,900				
TOTAL TAX ---						1,587.72**
						DATE #1 01/31/20
						AMT DUE 1,587.72
***** 219.000-2-1.111 *****						
	County Line Is			ACCT 1- 35-12.1		BILL 560
219.000-2-1.111	322 Rural vac>10 - WTRFNT		2020 St Lawrence Co	536,400		4,445.19
Simmons Family Limited	Tupper Lake 162001	536,400	Town of Piercefield	536,400		400.99
Partnership	3200'WF total	536,400	Highway	536,400		745.16
Attn: Gordon Simmons	Correction 2000/23653		Chargebacks	536,400		121.09
119 Royal Oak Ct	ACRES 39.90		FD031 Piercefield Fire Pro	536,400	TO M	205.95
Scotts Valley, CA 95066	EAST-0448635 NRTH-1520842					
	DEED BOOK 2000 PG-22999					
	FULL MARKET VALUE	536,400				
TOTAL TAX ---						5,918.38**
						DATE #1 01/31/20
						AMT DUE 5,918.38

STATE OF NEW YORK
 COUNTY - St Lawrence
 TOWN - Piercefield
 SWIS - 406800

2 0 2 0 T O W N T A X R O L L
 T A X A B L E SECTION OF THE ROLL - 1
 OWNERS NAME SEQUENCE
 UNIFORM PERCENT OF VALUE IS 100.00

PAGE 209
 VALUATION DATE-JUL 01, 2018
 TAXABLE STATUS DATE-MAR 01, 2019

TAX MAP PARCEL NUMBER	PROPERTY LOCATION & CLASS	ASSESSMENT	EXEMPTION CODE	COUNTY	TOWN	TAX AMOUNT
CURRENT OWNERS NAME	SCHOOL DISTRICT	LAND	TAX DESCRIPTION	TAXABLE VALUE		
CURRENT OWNERS ADDRESS	PARCEL SIZE/GRID COORD	TOTAL	SPECIAL DISTRICTS			
***** 208.055-2-24 *****						
	15 Wood Ave			ACCT 1-	31- 8	BILL 561
208.055-2-24	210 1 Family Res		2020 St Lawrence Co	35,900		297.51
Simonson Robert A Jr	Tupper Lake 162001	5,000	Town of Piercefield	35,900		26.84
203 Lake St	S-27 B-1 L-5	35,900	Highway	35,900		49.87
Saranac Lake, NY 12983	FRNT 50.00 DPTH 150.00		Chargebacks	35,900		8.10
	EAST-0438026 NRTH-1541870		School Relevy			571.08
	DEED BOOK 2005 PG-10251		FD031 Piercefield Fire Pro	35,900	TO M	13.78
	FULL MARKET VALUE	35,900	LT024 Piercefield Light	35,900	TO M	8.89
			UW001 Unpaid Water Tax	224.00	MT	224.00
			WD014 Prcfd Water Dist	1.00	UN	170.85
			TOTAL TAX ---			1,370.92**
				DATE #1		01/31/20
				AMT DUE		1,370.92
***** 208.000-2-8 *****						
	58 Racquette Flow Dr					BILL 562
208.000-2-8	210 1 Family Res - WTRFNT		2020 St Lawrence Co	285,000		2,361.82
Sipher Donald	Tupper Lake 162001	106,600	Town of Piercefield	285,000		213.05
Sipher Karen E	Lot 8 253'Wf	285,000	Highway	285,000		395.92
1104 Swissvale Pl	FRNT 253.00 DPTH		Chargebacks	285,000		64.34
Henrico, VA 23229-6017	ACRES 6.55		FD031 Piercefield Fire Pro	285,000	TO M	109.43
	EAST-0443108 NRTH-1542517					
	DEED BOOK 2007 PG-3794					
	FULL MARKET VALUE	285,000				
			TOTAL TAX ---			3,144.56**
				DATE #1		01/31/20
				AMT DUE		3,144.56
***** 208.000-2-15 *****						
	122 Racquette Flow Dr					BILL 563
208.000-2-15	210 1 Family Res - WTRFNT		2020 St Lawrence Co	182,800		1,514.88
Skorik Richard A	Tupper Lake 162001	78,100	Town of Piercefield	182,800		136.65
105 Nancy Ln	Lot 15 210'Wf	182,800	Highway	182,800		253.94
Amherst, NY 14228-1922	FRNT 210.00 DPTH		Chargebacks	182,800		41.27
	ACRES 5.53		FD031 Piercefield Fire Pro	182,800	TO M	70.19
	EAST-0444797 NRTH-1542644					
	DEED BOOK 2008 PG-14105					
	FULL MARKET VALUE	182,800				
			TOTAL TAX ---			2,016.93**
				DATE #1		01/31/20
				AMT DUE		2,016.93

STATE OF NEW YORK
 COUNTY - St Lawrence
 TOWN - Piercefield
 SWIS - 406800

2 0 2 0 T O W N T A X R O L L
 T A X A B L E SECTION OF THE ROLL - 1
 OWNERS NAME SEQUENCE
 UNIFORM PERCENT OF VALUE IS 100.00

PAGE 210
 VALUATION DATE-JUL 01, 2018
 TAXABLE STATUS DATE-MAR 01, 2019

TAX MAP PARCEL NUMBER	PROPERTY LOCATION & CLASS	ASSESSMENT	EXEMPTION CODE	COUNTY	TOWN	TAXABLE VALUE	TAX AMOUNT	
CURRENT OWNERS NAME	SCHOOL DISTRICT	LAND	TAX DESCRIPTION					
CURRENT OWNERS ADDRESS	PARCEL SIZE/GRID COORD	TOTAL	SPECIAL DISTRICTS					
***** 195.001-2-6 *****								
195.001-2-6	9659 SH 3					195,001		
Smith Gary Lee	210 1 Family Res		VET WAR CS 41125			5,160	0	
PO Box 12	Tupper Lake 162001	6,500	Aged - Tow 41803			0	17,200	
Childwold, NY 12922	Plotted 6/2011	34,400	2020 St Lawrence Co			29,240	242.31	
	66x330		Town of Piercefield			17,200	12.86	
	FRNT 66.00 DPTH 330.00		Highway			17,200	23.89	
	EAST-0414989 NRTH-1562466		Chargebacks			17,200	3.88	
	DEED BOOK 943 PG-00662		FD031 Piercefield Fire Pro			34,400	13.21	
	FULL MARKET VALUE	34,400						
TOTAL TAX ---								296.15**
							DATE #1	01/31/20
							AMT DUE	296.15
***** 182.000-2-1 *****								
182.000-2-1	Island/Raquette River					182,000		
Smith Island Family Trust	260 Seasonal res - WTRFNT		2020 St Lawrence Co			57,600	477.34	
% Harriet G Connelly (Trustee)	Tupper Lake 162001	52,400	Town of Piercefield			57,600	43.06	
228 Paskungameh Rd	Smith Island	57,600	Highway			57,600	80.02	
Tupper Lake, NY 12986	S-12 B-1 L-20		Chargebacks			57,600	13.00	
	2550'wf		FD031 Piercefield Fire Pro			57,600	22.12	
	FRNT 2550.00 DPTH							
	ACRES 4.30							
	EAST-0419091 NRTH-1568718							
	DEED BOOK 2011 PG-16719							
	FULL MARKET VALUE	57,600						
TOTAL TAX ---								635.54**
							DATE #1	01/31/20
							AMT DUE	635.54
***** 218.004-1-1 *****								
218.004-1-1	32 Eagle Crag Lk					218,004		
Smith John S Jr	260 Seasonal res - WTRFNT		2020 St Lawrence Co			221,300	1,833.93	
Smith Robin R	Tupper Lake 162001	135,000	Town of Piercefield			221,300	165.43	
523 S Main St	lots 89-92 butts sub	221,300	Highway			221,300	307.43	
Hightstown, NJ 08520-3407	438' wf		Chargebacks			221,300	49.96	
	FRNT 438.00 DPTH		FD031 Piercefield Fire Pro			221,300	84.97	
	ACRES 1.10							
	EAST-0427208 NRTH-1526279							
	DEED BOOK 1034 PG-00920							
	FULL MARKET VALUE	221,300						
TOTAL TAX ---								2,441.72**
							DATE #1	01/31/20
							AMT DUE	2,441.72

STATE OF NEW YORK
 COUNTY - St Lawrence
 TOWN - Piercefield
 SWIS - 406800

2 0 2 0 T O W N T A X R O L L
 T A X A B L E SECTION OF THE ROLL - 1
 OWNERS NAME SEQUENCE
 UNIFORM PERCENT OF VALUE IS 100.00

PAGE 211
 VALUATION DATE-JUL 01, 2018
 TAXABLE STATUS DATE-MAR 01, 2019

TAX MAP PARCEL NUMBER	PROPERTY LOCATION & CLASS	ASSESSMENT	EXEMPTION CODE	COUNTY	TOWN	TAXABLE VALUE	TAX AMOUNT
CURRENT OWNERS NAME	SCHOOL DISTRICT	LAND	TAX DESCRIPTION				
CURRENT OWNERS ADDRESS	PARCEL SIZE/GRID COORD	TOTAL	SPECIAL DISTRICTS				
***** 218.083-1-17 *****							
	Forest Rd/prvt					ACCT 1- 23- 7	BILL 567
218.083-1-17	314 Rural vac<10		2020 St Lawrence Co			1,700	14.09
Smith John S Jr	Tupper Lake 162001	1,700	Town of Piercefield			1,700	1.27
Smith Robin	Great Lot 38	1,700	Highway			1,700	2.36
523 S Main St	Tm S-23 B-3 L-17		Chargebacks			1,700	0.38
Hightstown, NJ 08520-3407	Galot 99 Birchwood		FD031 Piercefield Fire Pro		TO M	1,700	.65
	FRNT 25.00 DPTH 160.00						
	EAST-0428609 NRTH-1520738						
	DEED BOOK 1100 PG-262						
	FULL MARKET VALUE	1,700					
TOTAL TAX ---							18.75**
DATE #1							01/31/20
AMT DUE							18.75
***** 208.063-1-34.2 *****							
	11265 SH 3					ACCT 1-25-5/1	BILL 568
208.063-1-34.2	270 Mfg housing		2020 St Lawrence Co			32,200	266.84
Snide Kyle E	Tupper Lake 162001	8,500	Town of Piercefield			32,200	24.07
Snide Julie A	Ease't 1023/387 34/280	32,200	Highway			32,200	44.73
95 Edge Hill Rd	Trlr On Haile North Land		Chargebacks			32,200	7.27
Londonderry, VT 05148	FRNT 120.00 DPTH 227.00		FD031 Piercefield Fire Pro		TO M	32,200	12.36
	EAST-0438342 NRTH-1541561		LT024 Piercefield Light		TO M	32,200	7.97
	DEED BOOK 2013 PG-16249		WD014 Prcfd Water Dist		UN	1.00	170.85
	FULL MARKET VALUE	32,200					
TOTAL TAX ---							534.09**
DATE #1							01/31/20
AMT DUE							534.09
***** 196.000-1-4.1/1 *****							
	Near Raquette River						BILL 569
196.000-1-4.1/1	260 Seasonal res		2020 St Lawrence Co			11,400	94.47
Snyder Glen W	Tupper Lake 162001	0	Town of Piercefield			11,400	8.52
130 Slate Rd	Snyder Camp	11,400	Highway			11,400	15.84
Candor, NY 13743	ACRES 0.01		Chargebacks			11,400	2.57
	FULL MARKET VALUE	11,400	School Relevy				181.35
			FD031 Piercefield Fire Pro		TO M	11,400	4.38
TOTAL TAX ---							307.13**
DATE #1							01/31/20
AMT DUE							307.13
***** 218.004-3-33 *****							
	2 Mt Arab Lk					ACCT 1- 35- 3	BILL 570
218.004-3-33	210 1 Family Res - WTRFNT		2020 St Lawrence Co			148,500	1,230.63
Snye Thomas N	Tupper Lake 162001	121,500	Town of Piercefield			148,500	111.01
Snye Carrie A	Parcel #5 See 1048/307	148,500	Highway			148,500	206.29
PO Box 226	Tm S-21 B-1 L-31		Chargebacks			148,500	33.52
Piercefield, NY 12973	FRNT 200.00 DPTH 162.00		School Relevy				1,943.44
	EAST-0428925 NRTH-1523652		FD031 Piercefield Fire Pro		TO M	148,500	57.02
	DEED BOOK 1998 PG-816						
	FULL MARKET VALUE	148,500					
TOTAL TAX ---							3,581.91**
DATE #1							01/31/20
AMT DUE							3,581.91



STATE OF NEW YORK
 COUNTY - St Lawrence
 TOWN - Piercefield
 SWIS - 406800

2 0 2 0 T O W N T A X R O L L
 T A X A B L E SECTION OF THE ROLL - 1
 OWNERS NAME SEQUENCE
 UNIFORM PERCENT OF VALUE IS 100.00

PAGE 212
 VALUATION DATE-JUL 01, 2018
 TAXABLE STATUS DATE-MAR 01, 2019

TAX MAP PARCEL NUMBER	PROPERTY LOCATION & CLASS	ASSESSMENT	EXEMPTION CODE-----	COUNTY-----	TOWN-----	TAX AMOUNT
CURRENT OWNERS NAME	SCHOOL DISTRICT	LAND	TAX DESCRIPTION	TAXABLE VALUE		
CURRENT OWNERS ADDRESS	PARCEL SIZE/GRID COORD	TOTAL	SPECIAL DISTRICTS			

195.000-5-8	67 Stove Pipe Aly			195.000-5-8		*****
Sorensen Ronald L	240 Rural res		2020 St Lawrence Co	112,500		932.30
660 Ohlinger Rd	Tupper Lake 162001	18,300	Town of Piercefield	112,500		84.10
Babson Park, FL 33827	Plotted 6/2011	112,500	Highway	112,500		156.28
	FRNT 323.00 DPTH		Chargebacks	112,500		25.40
	ACRES 25.40		FD031 Piercefield Fire Pro	112,500 TO M		43.19
	EAST-0411731 NRTH-1559957					
	DEED BOOK 1033 PG-00749					
	FULL MARKET VALUE	112,500				
			TOTAL TAX ---			1,241.27**
				DATE #1		01/31/20
				AMT DUE		1,241.27

208.000-1-4.21	40 Setting Pole Dam Rd			208.000-1-4.21		*****
Spoor Robert C Jr	210 1 Family Res		2020 St Lawrence Co	121,500		1,006.88
PO Box 1226	Tupper Lake 162001	42,600	Town of Piercefield	121,500		90.83
Tupper Lake, NY 12986	91.0a(d) See 1054/1087	121,500	Highway	121,500		168.79
	ACRES 52.80		Chargebacks	121,500		27.43
	EAST-0445165 NRTH-1545076		FD031 Piercefield Fire Pro	121,500 TO M		46.65
	DEED BOOK 2004 PG-5162					
	FULL MARKET VALUE	121,500				
			TOTAL TAX ---			1,340.58**
				DATE #1		01/31/20
				AMT DUE		1,340.58

208.000-2-1	6 Racquette Flow Dr			208.000-2-1		*****
Sroka Robert	210 1 Family Res - WTRFNT		2020 St Lawrence Co	165,600		1,372.34
707 Buttonwood Dr	Tupper Lake 162001	85,600	Town of Piercefield	165,600		123.80
Springfield, PA 19064	Lot 1 200'Wf	165,600	Highway	165,600		230.05
	FRNT 200.00 DPTH		Chargebacks	165,600		37.38
	ACRES 6.53		FD031 Piercefield Fire Pro	165,600 TO M		63.58
	EAST-0442432 NRTH-1543549					
	DEED BOOK 2014 PG-16271					
	FULL MARKET VALUE	165,600				
			TOTAL TAX ---			1,827.15**
				DATE #1		01/31/20
				AMT DUE		1,827.15

207.082-1-12	Circle Dr			207.082-1-12		*****
St Lawrence County	311 Res vac land		2020 St Lawrence Co	4,800		39.78
(O'Neal)	Tupper Lake 162001	4,800	Town of Piercefield	4,800		3.59
48 Court St	86x138x86x136	4,800	Highway	4,800		6.67
Canton, NY 13617	FRNT 86.00 DPTH		Chargebacks	4,800		1.08
	BANK9999999		School Relevy			76.36
PRIOR OWNER ON 3/01/2019	EAST-0425299 NRTH-1536018		FD031 Piercefield Fire Pro	4,800 TO M		1.84
O'Neal Juan Eduardo	DEED BOOK 2019 PG-11959		WD015 Conifer Water Dist	.00 UN		
	FULL MARKET VALUE	4,800				
			TOTAL TAX ---			129.32**
				DATE #1		01/31/20
				AMT DUE		129.32



STATE OF NEW YORK
 COUNTY - St Lawrence
 TOWN - Piercefield
 SWIS - 406800

2 0 2 0 T O W N T A X R O L L
 T A X A B L E SECTION OF THE ROLL - 1
 OWNERS NAME SEQUENCE
 UNIFORM PERCENT OF VALUE IS 100.00

PAGE 213
 VALUATION DATE-JUL 01, 2018
 TAXABLE STATUS DATE-MAR 01, 2019

TAX MAP PARCEL NUMBER	PROPERTY LOCATION & CLASS	ASSESSMENT	EXEMPTION CODE-----	COUNTY-----	TOWN-----	TAX AMOUNT
CURRENT OWNERS NAME	SCHOOL DISTRICT	LAND	TAX DESCRIPTION	TAXABLE VALUE		
CURRENT OWNERS ADDRESS	PARCEL SIZE/GRID COORD	TOTAL	SPECIAL DISTRICTS			

218.004-6-7.1	7 Eagle Crag Lk			218.004-6-7.1		*****
Staufffer Martha E (Trust)	210 1 Family Res - WTRFNT		2020 St Lawrence Co	ACCT 1- 39-14	BILL	575
31 Pleasant St Unit 50	Tupper Lake 162001	108,700	Town of Piercefield	218,400		1,809.90
West Lebanon, NH 03784-1460	Plot revised 2/2016	218,400	Highway	218,400		163.27
	Webb-Wilhelm survey 1999		Chargebacks	218,400		303.40
	145'WF Sub Lots 8-10		FD031 Piercefield Fire Pro	218,400 TO M		49.30
	FRNT 145.00 DPTH					83.86
	ACRES 1.20					
	EAST-0428772 NRTH-1522324					
	DEED BOOK 2012 PG-13509					
	FULL MARKET VALUE	218,400				
			TOTAL TAX ---			2,409.73**
				DATE #1		01/31/20
				AMT DUE		2,409.73

218.004-5-22.2	63 1/2 Eagle Crag Lk			218.004-5-22.2		*****
Stinebrickner Todd R	210 1 Family Res - WTRFNT		2020 St Lawrence Co		BILL	576
Stinebrickner Monica A	Tupper Lake 162001	145,900	Town of Piercefield	250,500		2,075.92
10 Ranson Pl	Lots 23 Thru 28	250,500	Highway	250,500		187.26
London, ON, Canada, N6G 1V6	Butts Subdivision # 3		Chargebacks	250,500		347.99
	330'wf 3.81A Surveyed		FD031 Piercefield Fire Pro	250,500 TO M		56.55
	ACRES 3.80 BANK1111111					96.18
	EAST-0427364 NRTH-1520154					
	DEED BOOK 2006 PG-12547					
	FULL MARKET VALUE	250,500				
			TOTAL TAX ---			2,763.90**
				DATE #1		01/31/20
				AMT DUE		2,763.90

196.000-1-6./3	Near Raquette River			196.000-1-6./3		*****
Stoddard Steve	260 Seasonal res		2020 St Lawrence Co		BILL	577
% Sean McArdle	Tupper Lake 162001	0	Town of Piercefield	5,000		41.44
15 Hillside Rd	Ron Denis Camp	5,000	Highway	5,000		3.74
Penfield, NY 14526	ACRES 0.01		Chargebacks	5,000		6.95
	FULL MARKET VALUE	5,000	School Relevy	5,000 TO M		1.13
			FD031 Piercefield Fire Pro			79.52
						1.92
			TOTAL TAX ---			134.70**
				DATE #1		01/31/20
				AMT DUE		134.70

STATE OF NEW YORK
 COUNTY - St Lawrence
 TOWN - Piercefield
 SWIS - 406800

2 0 2 0 T O W N T A X R O L L
 T A X A B L E SECTION OF THE ROLL - 1
 OWNERS NAME SEQUENCE
 UNIFORM PERCENT OF VALUE IS 100.00

PAGE 214
 VALUATION DATE-JUL 01, 2018
 TAXABLE STATUS DATE-MAR 01, 2019

TAX MAP PARCEL NUMBER	PROPERTY LOCATION & CLASS	ASSESSMENT	EXEMPTION CODE-----	COUNTY-----	TOWN-----	TAX AMOUNT
CURRENT OWNERS NAME	SCHOOL DISTRICT	LAND	TAX DESCRIPTION	TAXABLE VALUE		
CURRENT OWNERS ADDRESS	PARCEL SIZE/GRID COORD	TOTAL	SPECIAL DISTRICTS			
***** 218.004-4-17.12 *****						
218.004-4-17.12	Mt Arab Rd					BILL 578
Stone Michael R	314 Rural vac<10 - WTRFNT		2020 St Lawrence Co	132,300		1,096.38
Stone Margaret M	Tupper Lake 162001	132,300	Town of Piercefield	132,300		98.90
13990 Craig Way	1.01A(D)	132,300	Highway	132,300		183.79
Broomfield, CO 80020	194'WFx416x50x54x46x319		Chargebacks	132,300		29.87
	FRNT 194.00 DPTH		FD031 Piercefield Fire Pro	132,300	TO M	50.80
	ACRES 1.01					
	EAST-0431032 NRTH-1527125					
	DEED BOOK 2005 PG-4037					
	FULL MARKET VALUE	132,300				
			TOTAL TAX ---			1,459.74**
				DATE #1		01/31/20
				AMT DUE		1,459.74
***** 218.004-3-24 *****						
218.004-3-24	7 Mt Arab Lk			ACCT 1- 17-12		BILL 579
Stradling James Garrison	260 Seasonal res - WTRFNT		2020 St Lawrence Co	285,000		2,361.82
Stradling Diana	Tupper Lake 162001	143,300	Town of Piercefield	285,000		213.05
1225 Park Ave	Great Lot 46 Lake	285,000	Highway	285,000		395.92
New York, NY 10128-1758	T M S -21 B-1 L-23		Chargebacks	285,000		64.34
	Barnes Camp		School Relevy			4,533.59
	ACRES 2.40		FD031 Piercefield Fire Pro	285,000	TO M	109.43
	EAST-0428951 NRTH-1524886					
	DEED BOOK 1071 PG-952					
	FULL MARKET VALUE	285,000				
			TOTAL TAX ---			7,678.15**
				DATE #1		01/31/20
				AMT DUE		7,678.15
***** 208.055-1-15 *****						
208.055-1-15	388 Main St			ACCT 1- 42- 4		BILL 580
Striney Ghislaine	210 1 Family Res		2020 St Lawrence Co	25,900		214.64
PO Box 196	Tupper Lake 162001	4,800	Town of Piercefield	25,900		19.36
Piercefield, NY 12973-0196	Plot checked 2/2015	25,900	Highway	25,900		35.98
	102'RFx85x51x55x51x150		Chargebacks	25,900		5.85
	FRNT 102.00 DPTH		FD031 Piercefield Fire Pro	25,900	TO M	9.94
	ACRES 0.28		LT024 Piercefield Light	25,900	TO M	6.41
	EAST-0438942 NRTH-1542276		WD014 Prcfd Water Dist	1.00	UN	170.85
	DEED BOOK 2015 PG-13802					
	FULL MARKET VALUE	25,900				
			TOTAL TAX ---			463.03**
				DATE #1		01/31/20
				AMT DUE		463.03

STATE OF NEW YORK
 COUNTY - St Lawrence
 TOWN - Piercefield
 SWIS - 406800

2 0 2 0 T O W N T A X R O L L
 T A X A B L E SECTION OF THE ROLL - 1
 OWNERS NAME SEQUENCE
 UNIFORM PERCENT OF VALUE IS 100.00

PAGE 215
 VALUATION DATE-JUL 01, 2018
 TAXABLE STATUS DATE-MAR 01, 2019

TAX MAP PARCEL NUMBER	PROPERTY LOCATION & CLASS	ASSESSMENT	EXEMPTION CODE	COUNTY	TOWN	TAX AMOUNT
CURRENT OWNERS NAME	SCHOOL DISTRICT	LAND	TAX DESCRIPTION			
CURRENT OWNERS ADDRESS	PARCEL SIZE/GRID COORD	TOTAL	SPECIAL DISTRICTS			
***** 208.055-2-29 *****						
208.055-2-29	10 Wood Ave			ACCT 1-	21- 5	BILL 581
Striney Ghislaine	210 1 Family Res		2020 St Lawrence Co	35,100		290.88
PO Box 196	Tupper Lake 162001	5,000	Town of Piercefield	35,100		26.24
Piercefield, NY 12973-0196	S-27 B-2 L-19	35,100	Highway	35,100		48.76
	FRNT 50.00 DPTH 150.00		Chargebacks	35,100		7.92
	EAST-0438204 NRTH-1541707		FD031 Piercefield Fire Pro	35,100	TO M	13.48
	DEED BOOK 2016 PG-9909		LT024 Piercefield Light	35,100	TO M	8.69
	FULL MARKET VALUE	35,100	WD014 Prcfd Water Dist	1.00	UN	170.85
			TOTAL TAX ---			566.82**
				DATE #1	01/31/20	
				AMT DUE	566.82	
***** 208.000-1-14.3 *****						
208.000-1-14.3	Station Rd-Gull Pond Rd		Fisher Act 47450	15,871	15,871	BILL 582
Studley Patrick D	322 Rural vac>10 - WTRFNT		2020 St Lawrence Co	92,609		767.46
Studley Linda-Marie C	Tupper Lake 162001	108,480	Town of Piercefield	92,609		69.23
168 E Meadowbrook Ln	Easement (1066/117)	108,480	Highway	92,609		128.65
Staatsburg, NY 12580-6316	1350'wfx1542x		Chargebacks	92,609		20.91
	721x1341x1513x271		FD031 Piercefield Fire Pro	108,480	TO M	41.65
	FRNT 721.00 DPTH					
	ACRES 51.60					
	EAST-0442751 NRTH-1539508					
	DEED BOOK 1070 PG-530					
	FULL MARKET VALUE	108,480				
			TOTAL TAX ---			1,027.90**
				DATE #1	01/31/20	
				AMT DUE	1,027.90	
***** 218.004-3-37 *****						
218.004-3-37	1 Mt Arab Lk			ACCT 1-	24- 4	BILL 583
Stults Charles S III	260 Seasonal res - WTRFNT		2020 St Lawrence Co	267,400		2,215.97
Stults Christine C	Tupper Lake 162001	122,900	Town of Piercefield	267,400		199.90
408 South Main St	Parcel 1 Lake	267,400	Highway	267,400		371.47
Hightstown, NJ 08520	T M S-21 B-1 L-36		Chargebacks	267,400		60.37
	ACRES 2.70		FD031 Piercefield Fire Pro	267,400	TO M	102.67
	EAST-0429456 NRTH-1523079					
	DEED BOOK 2007 PG-14020					
	FULL MARKET VALUE	267,400				
			TOTAL TAX ---			2,950.38**
				DATE #1	01/31/20	
				AMT DUE	2,950.38	

STATE OF NEW YORK
 COUNTY - St Lawrence
 TOWN - Piercefield
 SWIS - 406800

2 0 2 0 T O W N T A X R O L L
 T A X A B L E SECTION OF THE ROLL - 1
 N A M E S E C T I O N - S
 UNIFORM PERCENT OF VALUE IS 100.00

PAGE 217
 VALUATION DATE-JUL 01, 2018
 TAXABLE STATUS DATE-MAR 01, 2019
 RPS155/V04/L015
 CURRENT DATE 12/18/2019

*** S P E C I A L D I S T R I C T S U M M A R Y ***

CODE	DISTRICT NAME	TOTAL PARCELS	EXTENSION TYPE	EXTENSION VALUE	AD VALOREM VALUE	EXEMPT AMOUNT	TAXABLE VALUE	TOTAL TAX
FD031	Piercefield Fi	82	TOTAL M		11997,234		11997,234	4,606.43
LT024	Piercefield Li	10	TOTAL M		484,200		484,200	119.86
UW001	Unpaid Water T	2	MOVTAX	448.00			448.00	448.00
WD014	Prcfd Water Di	10	UNITS	10.00			10.00	1,708.50
WD015	Conifer Water	2	UNITS	1.00			1.00	123.72

*** S C H O O L D I S T R I C T S U M M A R Y ***

CODE	DISTRICT NAME	TOTAL PARCELS	ASSESSED LAND	ASSESSED TOTAL	EXEMPT AMOUNT	TOTAL TAXABLE
					-----	-----
					STAR AMOUNT	STAR TAXABLE
	Tupper Lake	82	8172,184	11997,234	2122,453	9,874,781
162001					296,244	9,578,537
	S U B - T O T A L	82	8172,184	11997,234	2122,453	9,874,781
	S U B - T O T A L (CONT)				296,244	9,578,537
	T O T A L	82	8172,184	11997,234	2122,453	9,874,781
	T O T A L (CONT)				296,244	9,578,537

*** S Y S T E M C O D E S S U M M A R Y ***

NO SYSTEM EXEMPTIONS AT THIS LEVEL

STATE OF NEW YORK
 COUNTY - St Lawrence
 TOWN - Piercefield
 SWIS - 406800

2 0 2 0 T O W N T A X R O L L
 T A X A B L E SECTION OF THE ROLL - 1
 OWNERS NAME SEQUENCE
 UNIFORM PERCENT OF VALUE IS 100.00

PAGE 219
 VALUATION DATE-JUL 01, 2018
 TAXABLE STATUS DATE-MAR 01, 2019

TAX MAP PARCEL NUMBER	PROPERTY LOCATION & CLASS	ASSESSMENT	EXEMPTION CODE	COUNTY	TOWN	TAX AMOUNT
CURRENT OWNERS NAME	SCHOOL DISTRICT	LAND	TAX DESCRIPTION	TAXABLE VALUE		
CURRENT OWNERS ADDRESS	PARCEL SIZE/GRID COORD	TOTAL	SPECIAL DISTRICTS			
***** 195.001-1-19 *****						
195.001-1-19	Stove Pipe Aly			195.001-1-19	ACCT 1- 37-14	BILL 585
Tarbox (Estate) Lola	314 Rural vac<10		2020 St Lawrence Co			14.09
% Mark W McCuen	Tupper Lake 162001	1,700	Town of Piercefield			1.27
9799 State Highway 3	Mccuen Mccuen	1,700	Highway			2.36
Childwold, NY 12922	Sohockey Mccuen		Chargebacks			0.38
	FRNT 50.00 DPTH 50.00		FD031 Piercefield Fire Pro	1,700	TO M	.65
	ACRES 0.06					
	EAST-0410826 NRTH-1560247					
	FULL MARKET VALUE	1,700				
TOTAL TAX ---						18.75**
DATE #1						01/31/20
AMT DUE						18.75
***** 208.054-1-26 *****						
208.054-1-26	10962 SH 3			208.054-1-26	ACCT 1- 37-12	BILL 586
Tarbox Stanley (LU)	312 Vac w/imprv		2020 St Lawrence Co			35.63
% Jewett Tarbox	Tupper Lake 162001	2,000	Town of Piercefield			3.21
PO Box 212	S-26 B-4 L-7	4,300	Highway			5.97
Long Lake, NY 12847	FRNT 50.00 DPTH 70.00		Chargebacks			0.97
	EAST-0436516 NRTH-1542274		School Relevy			68.41
	DEED BOOK 2006 PG-22555		FD031 Piercefield Fire Pro	4,300	TO M	1.65
	FULL MARKET VALUE	4,300	LT024 Piercefield Light	4,300	TO M	1.06
			WD014 Prcfd Water Dist	.00	UN	
TOTAL TAX ---						116.90**
DATE #1						01/31/20
AMT DUE						116.90
***** 208.054-1-27 *****						
208.054-1-27	10964 SH 3			208.054-1-27	ACCT 1- 37-11	BILL 587
Tarbox Stanley (LU)	312 Vac w/imprv		2020 St Lawrence Co			140.05
% Jewett Tarbox	Tupper Lake 162001	10,500	Town of Piercefield			12.63
PO Box 212	S-26 B-4 L-7	16,900	Highway			23.48
Long Lake, NY 12847	ACRES 4.20		Chargebacks			3.82
	EAST-0436566 NRTH-1542146		School Relevy			268.84
	DEED BOOK 2006 PG-22555		FD031 Piercefield Fire Pro	16,900	TO M	6.49
	FULL MARKET VALUE	16,900	LT024 Piercefield Light	16,900	TO M	4.18
			WD014 Prcfd Water Dist	.00	UN	
TOTAL TAX ---						459.49**
DATE #1						01/31/20
AMT DUE						459.49

STATE OF NEW YORK
 COUNTY - St Lawrence
 TOWN - Piercefield
 SWIS - 406800

2 0 2 0 T O W N T A X R O L L
 T A X A B L E SECTION OF THE ROLL - 1
 OWNERS NAME SEQUENCE
 UNIFORM PERCENT OF VALUE IS 100.00

PAGE 220
 VALUATION DATE-JUL 01, 2018
 TAXABLE STATUS DATE-MAR 01, 2019

TAX MAP PARCEL NUMBER	PROPERTY LOCATION & CLASS	ASSESSMENT	EXEMPTION CODE	COUNTY	TOWN	TAX AMOUNT
CURRENT OWNERS NAME	SCHOOL DISTRICT	LAND	TAX DESCRIPTION	TAXABLE VALUE		
CURRENT OWNERS ADDRESS	PARCEL SIZE/GRID COORD	TOTAL	SPECIAL DISTRICTS			
***** 208.063-1-37.2 *****						
11291 SH 3						BILL 588
208.063-1-37.2	210 1 Family Res		2020 St Lawrence Co	87,800		727.61
Tessier Scott G	Tupper Lake 162001	10,000	Town of Piercefield	87,800		65.64
Tessier Kathy J	171'fr	87,800	Highway	87,800		121.97
32 Front St	ACRES 1.80 BANK8888830		Chargebacks	87,800		19.82
Tupper Lake, NY 12986	EAST-0438893 NRTH-1541623		FD031 Piercefield Fire Pro	87,800	TO M	33.71
	DEED BOOK 2016 PG-16095		LT024 Piercefield Light	87,800	TO M	21.73
	FULL MARKET VALUE	87,800	UW001 Unpaid Water Tax	224.00	MT	224.00
			WD014 Prcfld Water Dist	1.00	UN	170.85
			TOTAL TAX ---			1,385.33**
				DATE #1		01/31/20
				AMT DUE		1,385.33
***** 195.000-5-35 *****						
195.000-5-35	SH 3				ACCT 1- 38- 5	BILL 589
Theriahult John W Sr. & etal	311 Res vac land		2020 St Lawrence Co	10,800		89.50
15005 NE 3rd St	Tupper Lake 162001	10,800	Town of Piercefield	10,800		8.07
Vancouver, WA 98684	S-16 B-2 L-5	10,800	Highway	10,800		15.00
	S-16 B-2 L-5&6		Chargebacks	10,800		2.44
	FRNT 162.00 DPTH		FD031 Piercefield Fire Pro	10,800	TO M	4.15
	ACRES 18.50					
	EAST-0418309 NRTH-1561827					
	DEED BOOK 2018 PG-6923					
	FULL MARKET VALUE	10,800				
			TOTAL TAX ---			119.16**
				DATE #1		01/31/20
				AMT DUE		119.16
***** 195.001-3-3 *****						
195.001-3-3	9754 SH 3					BILL 590
Thirsty Moose ADK, LLC	421 Restaurant		2020 St Lawrence Co	243,500		2,017.91
9754 State Highway 3	Tupper Lake 162001	17,600	Town of Piercefield	243,500		182.03
Childwold, NY 12922	Plotted 6/2011	243,500	Highway	243,500		338.27
	8.00A		Chargebacks	243,500		54.97
	351'fr		FD031 Piercefield Fire Pro	243,500	TO M	93.49
PRIOR OWNER ON 3/01/2019	ACRES 8.00					
Thirsty Moose ADK, LLC	EAST-0417319 NRTH-1562052					
	DEED BOOK 2018 PG-15794					
	FULL MARKET VALUE	243,500				
			TOTAL TAX ---			2,686.67**
				DATE #1		01/31/20
				AMT DUE		2,686.67

STATE OF NEW YORK
 COUNTY - St Lawrence
 TOWN - Piercefield
 SWIS - 406800

2 0 2 0 T O W N T A X R O L L
 T A X A B L E SECTION OF THE ROLL - 1
 OWNERS NAME SEQUENCE
 UNIFORM PERCENT OF VALUE IS 100.00

PAGE 221
 VALUATION DATE-JUL 01, 2018
 TAXABLE STATUS DATE-MAR 01, 2019

TAX MAP PARCEL NUMBER	PROPERTY LOCATION & CLASS	ASSESSMENT	EXEMPTION CODE-----	COUNTY-----	TOWN-----	
CURRENT OWNERS NAME	SCHOOL DISTRICT	LAND	TAX DESCRIPTION	TAXABLE VALUE		TAX AMOUNT
CURRENT OWNERS ADDRESS	PARCEL SIZE/GRID COORD	TOTAL	SPECIAL DISTRICTS			
***** 229.000-3-4 *****						
229.000-3-4	57,61 Paradise Point Rd/prvt			ACCT 1-46-15.14	BILL	591
Thomas David F	280 Res Multiple - WTRFNT		2020 St Lawrence Co	970,000		8,038.47
345 Purchase St	Tupper Lake 162001	532,800	Town of Piercefield	970,000		725.13
Rye, NY 10580	Plot revised 12/2015	970,000	Highway	970,000		1,347.51
	2.40A(S) 570'WF		Chargebacks	970,000		218.98
	FRNT 570.00 DPTH		FD031 Piercefield Fire Pro	970,000 TO M		372.44
	ACRES 2.40					
	EAST-0443621 NRTH-1506826					
	DEED BOOK 2000 PG-19464					
	FULL MARKET VALUE	970,000				
TOTAL TAX ---						10,702.53**
DATE #1						01/31/20
AMT DUE						10,702.53
***** 229.000-3-7 *****						
229.000-3-7	Paradise Point Rd/prvt			ACCT 1-46-15.17	BILL	592
Thomas David F	314 Rural vac<10 - WTRFNT		2020 St Lawrence Co	589,000		4,881.09
345 Purchase St	Tupper Lake 162001	589,000	Town of Piercefield	589,000		440.31
Rye, NY 10580	Paradise Bay Estate	589,000	Highway	589,000		818.23
	Plot revised 12/2015 1020		Chargebacks	589,000		132.97
	lot 6 & 7 2A(S) & 2.3A(S)		FD031 Piercefield Fire Pro	589,000 TO M		226.15
	FRNT 1020.00 DPTH					
	ACRES 4.30					
	EAST-0443486 NRTH-1507283					
	DEED BOOK 2001 PG-9452					
	FULL MARKET VALUE	589,000				
TOTAL TAX ---						6,498.75**
DATE #1						01/31/20
AMT DUE						6,498.75
***** 207.082-1-10.2 *****						
207.082-1-10.2	8 Circle Dr			ACCT 1- 38- 8.2	BILL	593
Thomas Mervin	210 1 Family Res		2020 St Lawrence Co	71,300		590.87
Thomas Joyce	Tupper Lake 162001	9,900	Town of Piercefield	71,300		53.30
% Paul Thomas	House No.40	71,300	Highway	71,300		99.05
8 Circle Dr	Easement 1030/65		Chargebacks	71,300		16.10
Tupper Lake, NY 12986-7905	ACRES 1.50		School Relevy			1,134.19
	EAST-0425092 NRTH-1536041		FD031 Piercefield Fire Pro	71,300 TO M		27.38
	DEED BOOK 2000 PG-12189		UW001 Unpaid Water Tax	246.40 MT		246.40
	FULL MARKET VALUE	71,300	WD015 Conifer Water Dist	1.00 UN		123.72
TOTAL TAX ---						2,291.01**
DATE #1						01/31/20
AMT DUE						2,291.01

STATE OF NEW YORK
 COUNTY - St Lawrence
 TOWN - Piercefield
 SWIS - 406800

2 0 2 0 T O W N T A X R O L L
 T A X A B L E SECTION OF THE ROLL - 1
 OWNERS NAME SEQUENCE
 UNIFORM PERCENT OF VALUE IS 100.00

PAGE 222
 VALUATION DATE-JUL 01, 2018
 TAXABLE STATUS DATE-MAR 01, 2019

TAX MAP PARCEL NUMBER	PROPERTY LOCATION & CLASS	ASSESSMENT	EXEMPTION CODE	COUNTY	TOWN	TAXABLE VALUE	TAX AMOUNT
CURRENT OWNERS NAME	SCHOOL DISTRICT	LAND	TAX DESCRIPTION				
CURRENT OWNERS ADDRESS	PARCEL SIZE/GRID COORD	TOTAL	SPECIAL DISTRICTS				
***** 207.082-1-10.1 *****							
	538 Main St					ACCT 1- 38- 8.1	BILL 594
207.082-1-10.1	270 Mfg housing		2020 St Lawrence Co			12,500	103.59
Thomas Sydney W(LU)	Tupper Lake 162001	8,700	Town of Piercefield			12,500	9.34
Robbins Christine	Easement 1030/65	12,500	Highway			12,500	17.36
349 Hudson Ave	ACRES 1.20		Chargebacks			12,500	2.82
Mechanicville, NY 12118	EAST-0425024 NRTH-1536325		FD031 Piercefield Fire Pro		TO M	12,500	4.80
	DEED BOOK 2007 PG-22342		WD015 Conifer Water Dist		UN	1.00	123.72
	FULL MARKET VALUE	12,500					
TOTAL TAX ---							261.63**
DATE #1							01/31/20
AMT DUE							261.63
***** 218.004-1-17.1 *****							
	43 Eagle Crag Lk					ACCT 1- 39- 4	BILL 595
218.004-1-17.1	260 Seasonal res - WTRFNT		2020 St Lawrence Co			156,100	1,293.61
Throop Medville J	Tupper Lake 162001	119,300	Town of Piercefield			156,100	116.69
Throop Thyra Kramer	Great Lot 47 Lot 36	156,100	Highway			156,100	216.85
2108 Newport Rd	S-24 B-2 L-16		Chargebacks			156,100	35.24
Ann Arbor, MI 48103	FRNT 160.00 DPTH 280.00		School Relevy				2,483.14
	EAST-0427487 NRTH-1524156		FD031 Piercefield Fire Pro		TO M	156,100	59.94
	DEED BOOK 1033 PG-00409						
	FULL MARKET VALUE	156,100					
TOTAL TAX ---							4,205.47**
DATE #1							01/31/20
AMT DUE							4,205.47
***** 218.083-1-5 *****							
	Forest Rd/prvt					ACCT 1- 39- 3	BILL 596
218.083-1-5	314 Rural vac<10		2020 St Lawrence Co			1,700	14.09
Throop Medville J	Tupper Lake 162001	1,700	Town of Piercefield			1,700	1.27
Throop Thyra Kramer	Garage Lot 87 Bt M	1,700	Highway			1,700	2.36
2108 Newport Rd	S-23 B-3 L-5		Chargebacks			1,700	0.38
Ann Arbor, MI 48103	FRNT 25.00 DPTH 160.00		School Relevy				27.04
	EAST-0428829 NRTH-1520945		FD031 Piercefield Fire Pro		TO M	1,700	.65
	DEED BOOK 1033 PG-00409						
	FULL MARKET VALUE	1,700					
TOTAL TAX ---							45.79**
DATE #1							01/31/20
AMT DUE							45.79
***** 195.001-1-18.2 *****							
	Off Stove Pipe Alley						BILL 597
195.001-1-18.2	323 Vacant rural		2020 St Lawrence Co			1,000	8.29
Tini Time Sportsman's Club Inc	Tupper Lake 162001	1,000	Town of Piercefield			1,000	0.75
1409 County Route 53	Plotted 3/2017	1,000	Highway			1,000	1.39
Oswego, NY 13126	R. Gillis survey		Chargebacks			1,000	0.23
	150x170x150x175		FD031 Piercefield Fire Pro		TO M	1,000	.38
	FRNT 150.00 DPTH 175.00						
	EAST-0411351 NRTH-1561228						
	DEED BOOK 2017 PG-2769						
	FULL MARKET VALUE	1,000					
TOTAL TAX ---							11.04**
DATE #1							01/31/20
AMT DUE							11.04

STATE OF NEW YORK
 COUNTY - St Lawrence
 TOWN - Piercefield
 SWIS - 406800

2 0 2 0 T O W N T A X R O L L
 T A X A B L E SECTION OF THE ROLL - 1
 OWNERS NAME SEQUENCE
 UNIFORM PERCENT OF VALUE IS 100.00

PAGE 223
 VALUATION DATE-JUL 01, 2018
 TAXABLE STATUS DATE-MAR 01, 2019

TAX MAP PARCEL NUMBER	PROPERTY LOCATION & CLASS	ASSESSMENT	EXEMPTION CODE-----	COUNTY-----	TOWN-----	
CURRENT OWNERS NAME	SCHOOL DISTRICT	LAND	TAX DESCRIPTION	TAXABLE VALUE		TAX AMOUNT
CURRENT OWNERS ADDRESS	PARCEL SIZE/GRID COORD	TOTAL	SPECIAL DISTRICTS			
***** 195.001-1-7 *****						
	70 Bancroft Rd			ACCT 1- 14-13	BILL	598
195.001-1-7	210 1 Family Res		2020 St Lawrence Co	39,900		330.65
Tini Time Sportsman's Club, Inc	Tupper Lake 162001	9,100	Town of Piercefield	39,900		29.83
1409 County Route 53	Also See 1012/971	39,900	Highway	39,900		55.43
Oswego, NY 13126	Plot revised 3/2017		Chargebacks	39,900		9.01
	250'RFx25x150x175x100x200		FD031 Piercefield Fire Pro	39,900 TO M		15.32
	FRNT 250.00 DPTH					
	ACRES 0.60					
	EAST-0411233 NRTH-1561243					
	DEED BOOK 2000 PG-1193					
	FULL MARKET VALUE	39,900				
			TOTAL TAX ---			440.24**
				DATE #1		01/31/20
				AMT DUE		440.24
***** 195.000-6-11.2 *****						
	10351 SH 3			ACCT 1- 13- 7.2	BILL	599
195.000-6-11.2	720 Mine/quarry		2020 St Lawrence Co	18,400		152.48
Town of Tupper Lake	Tupper Lake 162001	18,400	Town of Piercefield	18,400		13.76
120 Demars Blvd	ACRES 25.00	18,400	Highway	18,400		25.56
Tupper Lake, NY 12986	EAST-0424634 NRTH-1554892		Chargebacks	18,400		4.15
	DEED BOOK 960 PG-00464		FD031 Piercefield Fire Pro	18,400 TO M		7.06
	FULL MARKET VALUE	18,400				
			TOTAL TAX ---			203.01**
				DATE #1		01/31/20
				AMT DUE		203.01
***** 218.004-5-23.1 *****						
	65 Eagle Crag Lk			ACCT 1- 39- 8	BILL	600
218.004-5-23.1	260 Seasonal res - WTRFNT		2020 St Lawrence Co	215,500		1,785.87
Townsend Michael C	Tupper Lake 162001	143,300	Town of Piercefield	215,500		161.10
141 Frozen Ridge Rd	Great Lot 38	215,500	Highway	215,500		299.37
Newburgh, NY 12550	Div 3 3-4-5 Butts		Chargebacks	215,500		48.65
	250'wf		FD031 Piercefield Fire Pro	215,500 TO M		82.74
	ACRES 2.60					
	EAST-0428015 NRTH-1520253					
	DEED BOOK 2018 PG-15997					
	FULL MARKET VALUE	215,500				
			TOTAL TAX ---			2,377.73**
				DATE #1		01/31/20
				AMT DUE		2,377.73

STATE OF NEW YORK
 COUNTY - St Lawrence
 TOWN - Piercefield
 SWIS - 406800

2 0 2 0 T O W N T A X R O L L
 T A X A B L E SECTION OF THE ROLL - 1
 OWNERS NAME SEQUENCE
 UNIFORM PERCENT OF VALUE IS 100.00

PAGE 224
 VALUATION DATE-JUL 01, 2018
 TAXABLE STATUS DATE-MAR 01, 2019

TAX MAP PARCEL NUMBER	PROPERTY LOCATION & CLASS	ASSESSMENT	EXEMPTION CODE-----	COUNTY-----	TOWN-----	
CURRENT OWNERS NAME	SCHOOL DISTRICT	LAND	TAX DESCRIPTION	TAXABLE VALUE		TAX AMOUNT
CURRENT OWNERS ADDRESS	PARCEL SIZE/GRID COORD	TOTAL	SPECIAL DISTRICTS			
***** 208.054-1-30 *****						
	36 CR 62			ACCT 1- 33- 4.2	BILL	601
208.054-1-30	210 1 Family Res		2020 St Lawrence Co	145,800		1,208.26
Trudeau Jeffery W	Tupper Lake 162001	14,600	Town of Piercefield	145,800		108.99
Trudeau Susan M	Conifer	145,800	Highway	145,800		202.54
PO Box 172	S-26-B-3 L-1		Chargebacks	145,800		32.91
Piercefield, NY 12973	ACRES 5.90		FD031 Piercefield Fire Pro	145,800	TO M	55.98
	EAST-0435637 NRTH-1542596		WD014 Prcfd Water Dist	.00	UN	
	DEED BOOK 1998 PG-8180					
	FULL MARKET VALUE	145,800				
			TOTAL TAX ---			1,608.68**
				DATE #1		01/31/20
				AMT DUE		1,608.68
***** 208.054-1-29 *****						
	35 CR 62			ACCT 1- 33- 4.1	BILL	602
208.054-1-29	270 Mfg housing		2020 St Lawrence Co	109,300		905.78
Trudeau Jill (LU)	Tupper Lake 162001	13,600	Town of Piercefield	109,300		81.71
PO Box 965	Tm S-26 B-35 L-1	109,300	Highway	109,300		151.84
Tupper Lake, NY 12986-0965	S-26 B-6 L-1		Chargebacks	109,300		24.67
	ACRES 2.90		FD031 Piercefield Fire Pro	109,300	TO M	41.97
	EAST-0436118 NRTH-1542499		WD014 Prcfd Water Dist	.00	UN	
	DEED BOOK 2006 PG-382					
	FULL MARKET VALUE	109,300				
			TOTAL TAX ---			1,205.97**
				DATE #1		01/31/20
				AMT DUE		1,205.97
***** 218.004-5-5.1 *****						
	55 Eagle Crag Lk			ACCT 1- 39-11	BILL	603
218.004-5-5.1	312 Vac w/imprv - WTRFNT		2020 St Lawrence Co	155,000		1,284.50
Tuggle Colin J	Tupper Lake 162001	146,900	Town of Piercefield	155,000		115.87
Tuggle Lisa G	Lot 88-89-90 S-22 B-1	155,000	Highway	155,000		215.32
91 Beechwood Dr	L-5 & 10		Chargebacks	155,000		34.99
Saranac Lake, NY 12983	FRNT 450.00 DPTH		FD031 Piercefield Fire Pro	155,000	TO M	59.51
	ACRES 2.70					
	EAST-0427084 NRTH-1521831					
	DEED BOOK 2016 PG-1861					
	FULL MARKET VALUE	155,000				
			TOTAL TAX ---			1,710.19**
				DATE #1		01/31/20
				AMT DUE		1,710.19

STATE OF NEW YORK
 COUNTY - St Lawrence
 TOWN - Piercefield
 SWIS - 406800

2 0 2 0 T O W N T A X R O L L
 T A X A B L E SECTION OF THE ROLL - 1
 OWNERS NAME SEQUENCE
 UNIFORM PERCENT OF VALUE IS 100.00

PAGE 225
 VALUATION DATE-JUL 01, 2018
 TAXABLE STATUS DATE-MAR 01, 2019

TAX MAP PARCEL NUMBER	PROPERTY LOCATION & CLASS	ASSESSMENT	EXEMPTION CODE	COUNTY	TOWN	TAX AMOUNT
CURRENT OWNERS NAME	SCHOOL DISTRICT	LAND	TAX DESCRIPTION	TAXABLE VALUE		
CURRENT OWNERS ADDRESS	PARCEL SIZE/GRID COORD	TOTAL	SPECIAL DISTRICTS			

195.000-4-18	9681 SH 3			195.000-4-18		*****
Turner Victor	210 1 Family Res		2020 St Lawrence Co	ACCT 1- 1-10	BILL	604
Bencze Kathryn	Tupper Lake 162001	27,300	Town of Piercefield	163,500		1,354.94
PO Box 996	Plotted 6/2011	163,500	Highway	163,500		122.23
Tupper Lake, NY 12986-0996	David Haynes survey 6/9/8		Chargebacks	163,500		227.13
	46.047A		FD031 Piercefield Fire Pro	163,500 TO M		36.91
	ACRES 46.30					62.78
	EAST-0415416 NRTH-1563547					
	DEED BOOK 2017 PG-8525					
	FULL MARKET VALUE	163,500				
			TOTAL TAX ---			1,803.99**
				DATE #1		01/31/20
				AMT DUE		1,803.99

195.001-2-10	SH 3			195.001-2-10		*****
Turner Victor	311 Res vac land		2020 St Lawrence Co	ACCT 1- 12- 5	BILL	605
Bencze Kathryn	Tupper Lake 162001	3,000	Town of Piercefield	3,000		24.86
PO Box 996	Plotted 6/2011	3,000	Highway	3,000		2.24
Tupper Lake, NY 12986-0996	79x330x72x330		Chargebacks	3,000		4.17
	0.573A "Church Lot"		FD031 Piercefield Fire Pro	3,000 TO M		0.68
	FRNT 79.00 DPTH 330.00					1.15
	EAST-0415326 NRTH-1562506					
	DEED BOOK 2017 PG-8525					
	FULL MARKET VALUE	3,000				
			TOTAL TAX ---			33.10**
				DATE #1		01/31/20
				AMT DUE		33.10

195.001-2-27	Off SH 3			195.001-2-27		*****
Turner Victor	910 Priv forest		2020 St Lawrence Co		BILL	606
Bencze Kathryn	Tupper Lake 162001	4,100	Town of Piercefield	4,100		33.98
PO Box 996	Plotted 6/2011	4,100	Highway	4,100		3.06
Tupper Lake, NY 12986-0996	Geomatics survey 5/6/09		Chargebacks	4,100		5.70
	ACRES 12.60		FD031 Piercefield Fire Pro	4,100 TO M		0.93
	EAST-0416036 NRTH-1563895					1.57
	DEED BOOK 2017 PG-8525					
	FULL MARKET VALUE	4,100				
			TOTAL TAX ---			45.24**
				DATE #1		01/31/20
				AMT DUE		45.24

STATE OF NEW YORK
 COUNTY - St Lawrence
 TOWN - Piercefield
 SWIS - 406800

2020 TOWN TAX ROLL
 TAXABLE SECTION OF THE ROLL - 1
 NAME SECTION - T
 UNIFORM PERCENT OF VALUE IS 100.00

PAGE 227
 VALUATION DATE-JUL 01, 2018
 TAXABLE STATUS DATE-MAR 01, 2019
 RPS155/V04/L015
 CURRENT DATE 12/18/2019

*** SPECIAL DISTRICT SUMMARY ***

CODE	DISTRICT NAME	TOTAL PARCELS	EXTENSION TYPE	EXTENSION VALUE	AD VALOREM VALUE	EXEMPT AMOUNT	TAXABLE VALUE	TOTAL TAX
FD031	Piercefield Fi	23	TOTAL M		3128,000		3128,000	1,201.00
LT024	Piercefield Li	3	TOTAL M		109,000		109,000	26.97
UW001	Unpaid Water T	2	MOVTAX	470.40			470.40	470.40
WD014	Prcfd Water Di	5	UNITS	1.00			1.00	170.85
WD015	Conifer Water	2	UNITS	2.00			2.00	247.44

*** SCHOOL DISTRICT SUMMARY ***

CODE	DISTRICT NAME	TOTAL PARCELS	ASSESSED LAND	ASSESSED TOTAL	EXEMPT AMOUNT	TOTAL TAXABLE
					-----	-----
					STAR AMOUNT	STAR TAXABLE
	Tupper Lake	23	1802,200	3128,000		3,128,000
162001					60,000	3,068,000
	S U B - T O T A L	23	1802,200	3128,000		3,128,000
	S U B - T O T A L (CONT)				60,000	3,068,000
	T O T A L	23	1802,200	3128,000		3,128,000
	T O T A L (CONT)				60,000	3,068,000

*** SYSTEM CODES SUMMARY ***

NO SYSTEM EXEMPTIONS AT THIS LEVEL

STATE OF NEW YORK
 COUNTY - St Lawrence
 TOWN - Piercefield
 SWIS - 406800

2020 TOWN TAX ROLL
 TAXABLE SECTION OF THE ROLL - 1
 NAME SECTION - T
 UNIFORM PERCENT OF VALUE IS 100.00

PAGE 228
 VALUATION DATE-JUL 01, 2018
 TAXABLE STATUS DATE-MAR 01, 2019
 RPS155/V04/L015
 CURRENT DATE 12/18/2019

*** EXEMPTION SUMMARY ***

NO EXEMPTIONS AT THIS LEVEL

*** GRAND TOTALS ***

ROLL SEC	DESCRIPTION	TOTAL PARCELS	ASSESSED LAND	ASSESSED TOTAL	EXEMPT AMOUNT ----- STAR AMOUNT	TOTAL TAXABLE ----- STAR TAXABLE	TOTAL TAX
	2020 St Lawrence C		1802,200	3128,000		3,128,000	25,922.01
	Town of Piercefiel		1802,200	3128,000		3,128,000	2,338.34
	Highway		1802,200	3128,000		3,128,000	4,345.36
	Chargebacks		1802,200	3128,000		3,128,000	706.15
	School Relevy						3,981.62
	SPEC DIST TAXES						2,116.66
1	TAXABLE	23					39,410.14

STATE OF NEW YORK
 COUNTY - St Lawrence
 TOWN - Piercefield
 SWIS - 406800

2 0 2 0 T O W N T A X R O L L
 T A X A B L E SECTION OF THE ROLL - 1
 OWNERS NAME SEQUENCE
 UNIFORM PERCENT OF VALUE IS 100.00

PAGE 229
 VALUATION DATE-JUL 01, 2018
 TAXABLE STATUS DATE-MAR 01, 2019

TAX MAP PARCEL NUMBER	PROPERTY LOCATION & CLASS	ASSESSMENT	EXEMPTION CODE	COUNTY	TOWN	TAXABLE VALUE	TAX AMOUNT
CURRENT OWNERS NAME	SCHOOL DISTRICT	LAND	TAX DESCRIPTION				
CURRENT OWNERS ADDRESS	PARCEL SIZE/GRID COORD	TOTAL	SPECIAL DISTRICTS				
***** 218.004-3-1 *****							
218.004-3-1	20 Mt Arab Lk					119,400	989.48
Vandenburgh Herman H	260 Seasonal res - WTRFNT		2020 St Lawrence Co			119,400	89.26
Vandenburgh Adele L	Tupper Lake 162001	94,600	Town of Piercefield			119,400	165.87
411 Walnut St Unit 9966	#31 As Shlongfellow & Pl	119,400	Highway			119,400	26.95
Green Cove Springs, FL	Tm S-21 B-1 L-1		Chargebacks			119,400	45.84
	210'wf		FD031 Piercefield Fire Pro		TO M		
	32043-3443 ACRES 1.90						
	EAST-0430746 NRTH-1528463						
	DEED BOOK 2003 PG-16974						
	FULL MARKET VALUE	119,400					
TOTAL TAX ---							1,317.40**
DATE #1							01/31/20
AMT DUE							1,317.40
***** 219.000-1-16 *****							
219.000-1-16	44 Gull Pond Rd					300,600	2,491.10
Vanhorn Peter B	322 Rural vac>10 - WTRFNT		2020 St Lawrence Co			300,600	224.72
PO Box 41629	Tupper Lake 162001	300,600	Town of Piercefield			300,600	417.59
Austin, TX 78704-0028	S-28 B-1 L-44	300,600	Highway			300,600	67.86
	Restriction 2000/1820		Chargebacks			300,600	115.42
	ACRES 12.20		FD031 Piercefield Fire Pro		TO M		
	EAST-0446271 NRTH-1532503						
	DEED BOOK 1999 PG-24329						
	FULL MARKET VALUE	300,600					
TOTAL TAX ---							3,316.69**
DATE #1							01/31/20
AMT DUE							3,316.69
***** 208.055-2-27 *****							
208.055-2-27	16 Wood Ave					38,700	320.71
Varden Keith	210 1 Family Res		2020 St Lawrence Co			38,700	28.93
Varden Heidi	Tupper Lake 162001	6,000	Town of Piercefield			38,700	53.76
676 SE Race Track Ln	S-27 B-2 L-17	38,700	Highway			38,700	8.74
Lake City, FL 32025-7214	.25a		Chargebacks			38,700	14.86
	FRNT 75.00 DPTH 150.00		FD031 Piercefield Fire Pro		TO M	38,700	9.58
	BANK8888830		LT024 Piercefield Light		TO M	38,700	224.00
	EAST-0438207 NRTH-1541848		UW001 Unpaid Water Tax		MT	224.00	170.85
	DEED BOOK 2000 PG-16514		WD014 Prcfd Water Dist		UN	1.00	
	FULL MARKET VALUE	38,700					
TOTAL TAX ---							831.43**
DATE #1							01/31/20
AMT DUE							831.43

STATE OF NEW YORK
 COUNTY - St Lawrence
 TOWN - Piercefield
 SWIS - 406800

2020 TOWN TAX ROLL
 TAXABLE SECTION OF THE ROLL - 1
 OWNERS NAME SEQUENCE
 UNIFORM PERCENT OF VALUE IS 100.00

PAGE 230
 VALUATION DATE-JUL 01, 2018
 TAXABLE STATUS DATE-MAR 01, 2019

TAX MAP PARCEL NUMBER	PROPERTY LOCATION & CLASS	ASSESSMENT	EXEMPTION CODE	COUNTY	TOWN	TAXABLE VALUE	TAX AMOUNT
CURRENT OWNERS NAME	SCHOOL DISTRICT	LAND	TAX DESCRIPTION				
CURRENT OWNERS ADDRESS	PARCEL SIZE/GRID COORD	TOTAL	SPECIAL DISTRICTS				
***** 229.000-3-12 *****							
	332A,B SH 421					ACCT 1-46-15.112	BILL 611
229.000-3-12	210 1 Family Res - WTRFNT		2020 St Lawrence Co			1425,600	11,814.07
Veterans Mountain	Tupper Lake 162001	577,000	Town of Piercefield			1425,600	1,065.72
Camp Association	Lot 12 Paradise Bay Estat	1425,600	Highway			1425,600	1,980.42
Attn: Kevin Kilcullen	Plot revised 12/2015		Chargebacks			1425,600	321.83
49 Corey La	5.00A(S) 785'WF		FD031 Piercefield Fire Pro			1425,600 TO M	547.36
Mendham, NJ 07945	FRNT 785.00 DPTH						
	ACRES 5.00						
	EAST-0442326 NRTH-1508099						
	DEED BOOK 1032 PG-00601						
	FULL MARKET VALUE	1425,600					
TOTAL TAX ---							15,729.40**
						DATE #1	01/31/20
						AMT DUE	15,729.40
***** 182.000-1-5.11/1 *****							
						ACCT 1- 28-14	BILL 612
182.000-1-5.11/1	260 Seasonal res		2020 St Lawrence Co			16,600	137.57
Vine William	Tupper Lake 162001	0	Town of Piercefield			16,600	12.41
9463 Five Mile Line Rd	Good Ole Boys Club	16,600	Highway			16,600	23.06
Ogdensburg, NY 13669-5107	also see 2008/6767		Chargebacks			16,600	3.75
	ACRES 0.01		FD031 Piercefield Fire Pro			16,600 TO M	6.37
	DEED BOOK 2008 PG-6766						
	FULL MARKET VALUE	16,600					
TOTAL TAX ---							183.16**
						DATE #1	01/31/20
						AMT DUE	183.16
***** 195.000-5-43 *****							
	Russell Rd					ACCT 1- 4-15	BILL 613
195.000-5-43	260 Seasonal res		2020 St Lawrence Co			12,100	100.27
Vine William Sr (Etal)	Tupper Lake 162001	6,600	Town of Piercefield			12,100	9.05
9463 Five Mile Line Rd	Kinney Strecher	12,100	Highway			12,100	16.81
Ogdensburg, NY 13669-5107	B S A B S A		Chargebacks			12,100	2.73
	ACRES 7.90		FD031 Piercefield Fire Pro			12,100 TO M	4.65
	EAST-0420129 NRTH-1558634						
	DEED BOOK 1095 PG-56						
	FULL MARKET VALUE	12,100					
TOTAL TAX ---							133.51**
						DATE #1	01/31/20
						AMT DUE	133.51

STATE OF NEW YORK
 COUNTY - St Lawrence
 TOWN - Piercefield
 SWIS - 406800

2020 TOWN TAX ROLL
 TAXABLE SECTION OF THE ROLL - 1
 NAME SECTION - V
 UNIFORM PERCENT OF VALUE IS 100.00

PAGE 231
 VALUATION DATE-JUL 01, 2018
 TAXABLE STATUS DATE-MAR 01, 2019
 RPS155/V04/L015
 CURRENT DATE 12/18/2019

*** SPECIAL DISTRICT SUMMARY ***

CODE	DISTRICT NAME	TOTAL PARCELS	EXTENSION TYPE	EXTENSION VALUE	AD VALOREM VALUE	EXEMPT AMOUNT	TAXABLE VALUE	TOTAL TAX
FD031	Piercefield Fi	6	TOTAL M		1913,000		1913,000	734.50
LT024	Piercefield Li	1	TOTAL M		38,700		38,700	9.58
UW001	Unpaid Water T	1	MOVTAX	224.00			224.00	224.00
WD014	Prcfd Water Di	1	UNITS	1.00			1.00	170.85

*** SCHOOL DISTRICT SUMMARY ***

CODE	DISTRICT NAME	TOTAL PARCELS	ASSESSED LAND	ASSESSED TOTAL	EXEMPT AMOUNT	TOTAL TAXABLE
					-----	-----
					STAR AMOUNT	STAR TAXABLE
	Tupper Lake	6	984,800	1913,000		1,913,000
162001						1,913,000
	S U B - T O T A L	6	984,800	1913,000		1,913,000
	S U B - T O T A L (CONT)					1,913,000
	T O T A L	6	984,800	1913,000		1,913,000
	T O T A L (CONT)					1,913,000

*** SYSTEM CODES SUMMARY ***

NO SYSTEM EXEMPTIONS AT THIS LEVEL

*** EXEMPTION SUMMARY ***

NO EXEMPTIONS AT THIS LEVEL

STATE OF NEW YORK
 COUNTY - St Lawrence
 TOWN - Piercefield
 SWIS - 406800

2020 TOWN TAX ROLL
 TAXABLE SECTION OF THE ROLL - 1
 NAME SECTION - V
 UNIFORM PERCENT OF VALUE IS 100.00

PAGE 232
 VALUATION DATE-JUL 01, 2018
 TAXABLE STATUS DATE-MAR 01, 2019
 RPS155/V04/L015
 CURRENT DATE 12/18/2019

*** GRAND TOTALS ***

ROLL SEC	DESCRIPTION	TOTAL PARCELS	ASSESSED LAND	ASSESSED TOTAL	EXEMPT AMOUNT ----- STAR AMOUNT	TOTAL TAXABLE ----- STAR TAXABLE	TOTAL TAX
	2020 St Lawrence C		984,800	1913,000		1,913,000	15,853.20
	Town of Piercefiel		984,800	1913,000		1,913,000	1,430.09
	Highway		984,800	1913,000		1,913,000	2,657.51
	Chargebacks		984,800	1913,000		1,913,000	431.86
	SPEC DIST TAXES						1,138.93
1	TAXABLE	6					21,511.59

STATE OF NEW YORK
 COUNTY - St Lawrence
 TOWN - Piercefield
 SWIS - 406800

2 0 2 0 T O W N T A X R O L L
 T A X A B L E SECTION OF THE ROLL - 1
 OWNERS NAME SEQUENCE
 UNIFORM PERCENT OF VALUE IS 100.00

PAGE 233
 VALUATION DATE-JUL 01, 2018
 TAXABLE STATUS DATE-MAR 01, 2019

TAX MAP PARCEL NUMBER	PROPERTY LOCATION & CLASS	ASSESSMENT	EXEMPTION CODE	COUNTY	TOWN	TAXABLE VALUE	TAX AMOUNT
CURRENT OWNERS NAME	SCHOOL DISTRICT	LAND	TAX DESCRIPTION				
CURRENT OWNERS ADDRESS	PARCEL SIZE/GRID COORD	TOTAL	SPECIAL DISTRICTS				
*****							219.000-1-17 *****
43 Gull Pond Rd						ACCT 1- 18- 3	BILL 614
219.000-1-17	210 1 Family Res - WTRFNT		2020 St Lawrence Co			487,700	4,041.61
Wallace P Woodbridge	Tupper Lake 162001	306,100	Town of Piercefield			487,700	364.58
Wallace Lynne D	S-28 B-1 L-43	487,700	Highway			487,700	677.50
527 S Main St	Also See 33/220 8/89		Chargebacks			487,700	110.10
Hightstown, NJ 08520	Restriction 2000/1820		FD031 Piercefield Fire Pro		TO M	487,700	187.25
	ACRES 7.00						
	EAST-0446586 NRTH-1532393						
	DEED BOOK 2009 PG-10976						
	FULL MARKET VALUE	487,700					
TOTAL TAX ---							5,381.04**
DATE #1							01/31/20
AMT DUE							5,381.04
*****							196.000-1-4.1/5 *****
	Near Raquette River						BILL 615
196.000-1-4.1/5	260 Seasonal res		2020 St Lawrence Co			8,000	66.30
Walrath James	Tupper Lake 162001	0	Town of Piercefield			8,000	5.98
360 Rock Hollow Rd	Walrath Camp	8,000	Highway			8,000	11.11
Hermon, NY 13652	ACRES 0.01		Chargebacks			8,000	1.81
	FULL MARKET VALUE	8,000	FD031 Piercefield Fire Pro		TO M	8,000	3.07
TOTAL TAX ---							88.27**
DATE #1							01/31/20
AMT DUE							88.27
*****							195.001-3-4 *****
9760 SH 3						ACCT 1- 13- 2	BILL 616
195.001-3-4	210 1 Family Res		2020 St Lawrence Co			68,700	569.32
Walsemann Bryan	Tupper Lake 162001	9,500	Town of Piercefield			68,700	51.36
341 Sterling St Apt 3	Plotted 6/2011	68,700	Highway			68,700	95.44
Watertown, NY 13601	David Strack survey 4/199		Chargebacks			68,700	15.51
	141X222		School Relevy				1,092.83
	FRNT 171.00 DPTH 222.00		FD031 Piercefield Fire Pro		TO M	68,700	26.38
	ACRES 0.88						
	EAST-0417518 NRTH-1562497						
	DEED BOOK 2016 PG-11576						
	FULL MARKET VALUE	68,700					
TOTAL TAX ---							1,850.84**
DATE #1							01/31/20
AMT DUE							1,850.84
*****							208.000-2-11 *****
90 Racquette Flow Dr							BILL 617
208.000-2-11	210 1 Family Res - WTRFNT		2020 St Lawrence Co			304,200	2,520.93
Walsh Dennis J	Tupper Lake 162001	106,700	Town of Piercefield			304,200	227.41
Walsh Charlotte A	Lot 11 427'Wf	304,200	Highway			304,200	422.59
PO Box 161	FRNT 427.00 DPTH		Chargebacks			304,200	68.67
Piercefield, NY 12973	ACRES 8.10		FD031 Piercefield Fire Pro		TO M	304,200	116.80
	EAST-0443818 NRTH-1542695						
	DEED BOOK 1998 PG-3097						
	FULL MARKET VALUE	304,200					
TOTAL TAX ---							3,356.40**
DATE #1							01/31/20
AMT DUE							3,356.40

STATE OF NEW YORK
 COUNTY - St Lawrence
 TOWN - Piercefield
 SWIS - 406800

2 0 2 0 T O W N T A X R O L L
 T A X A B L E SECTION OF THE ROLL - 1
 OWNERS NAME SEQUENCE
 UNIFORM PERCENT OF VALUE IS 100.00

PAGE 234
 VALUATION DATE-JUL 01, 2018
 TAXABLE STATUS DATE-MAR 01, 2019

TAX MAP PARCEL NUMBER	PROPERTY LOCATION & CLASS	ASSESSMENT	EXEMPTION CODE-----	COUNTY-----	TOWN-----	TAXABLE VALUE	TAX AMOUNT
CURRENT OWNERS NAME	SCHOOL DISTRICT	LAND	TAX DESCRIPTION				
CURRENT OWNERS ADDRESS	PARCEL SIZE/GRID COORD	TOTAL	SPECIAL DISTRICTS				

218.004-1-10.1	39 Eagle Crag Lk					218.004-1-10.1	*****
Waltz Keith N (LU) II	260 Seasonal res - WTRFNT		2020 St Lawrence Co			ACCT 1- 40- 7	BILL 618
39 Eagle Crag Lake	Tupper Lake 162001	142,300	Town of Piercefield			220,000	1,823.16
Tupper Lake, NY 12986	S-25 B-1 L-4-5-6	220,000	Highway			220,000	164.46
	Lots 55-58 & 62 &		Chargebacks			220,000	305.62
	Reserve Lot 300'Wf		FD031 Piercefield Fire Pro			220,000 TO M	49.67
	FRNT 300.00 DPTH						84.47
	ACRES 2.10						
	EAST-0427072 NRTH-1524785						
	DEED BOOK 2018 PG-2181						
	FULL MARKET VALUE	220,000					
			TOTAL TAX ---				2,427.38**
						DATE #1	01/31/20
						AMT DUE	2,427.38

218.083-1-10	39 Forest Rd/prvt					218.083-1-10	*****
Waltz Keith N (LU) II	312 Vac w/imprv		2020 St Lawrence Co			ACCT 1- 12-10	BILL 619
39 Eagle Crag Lake	Tupper Lake 162001	1,700	Town of Piercefield			5,600	46.41
Tupper Lake, NY 12986	Garage Lot	5,600	Highway			5,600	4.19
	S-23 B-3 L-10		Chargebacks			5,600	7.78
	FRNT 25.00 DPTH 160.00		FD031 Piercefield Fire Pro			5,600 TO M	1.26
	EAST-0428730 NRTH-1520863						2.15
	DEED BOOK 2018 PG-2181						
	FULL MARKET VALUE	5,600					
			TOTAL TAX ---				61.79**
						DATE #1	01/31/20
						AMT DUE	61.79

208.063-1-31.2	11285 SH 3					208.063-1-31.2	*****
Ward Paul M	210 1 Family Res		2020 St Lawrence Co			ACCT 1- 11- 13.2	BILL 620
Ward April T	Tupper Lake 162001	9,800	Town of Piercefield			75,100	622.36
PO Box 123	163x432x163x431	75,100	Highway			75,100	56.14
Piercefield, NY 12973-0123	ACRES 1.62		Chargebacks			75,100	104.33
	EAST-0438691 NRTH-1541638		FD031 Piercefield Fire Pro			75,100 TO M	16.95
	DEED BOOK 2014 PG-8874		LT024 Piercefield Light			75,100 TO M	28.83
	FULL MARKET VALUE	75,100	WD014 Prcfd Water Dist			1.00 UN	18.59
							170.85
			TOTAL TAX ---				1,018.05**
						DATE #1	01/31/20
						AMT DUE	1,018.05

STATE OF NEW YORK
 COUNTY - St Lawrence
 TOWN - Piercefield
 SWIS - 406800

2 0 2 0 T O W N T A X R O L L
 T A X A B L E SECTION OF THE ROLL - 1
 OWNERS NAME SEQUENCE
 UNIFORM PERCENT OF VALUE IS 100.00

PAGE 235
 VALUATION DATE-JUL 01, 2018
 TAXABLE STATUS DATE-MAR 01, 2019

TAX MAP PARCEL NUMBER	PROPERTY LOCATION & CLASS	ASSESSMENT	EXEMPTION CODE	COUNTY	TOWN	TAX AMOUNT
CURRENT OWNERS NAME	SCHOOL DISTRICT	LAND	TAX DESCRIPTION			
CURRENT OWNERS ADDRESS	PARCEL SIZE/GRID COORD	TOTAL	SPECIAL DISTRICTS			
229.000-2-14.1	Warren Point Rd/prvt 311 Res vac land		2020 St Lawrence Co	229.000-2-14.1		20.72
Warren Point LLC	Tupper Lake 162001	2,500	Town of Piercefield			1.87
PO Box 840	50'fr	2,500	Highway			3.47
Tupper Lake, NY 12986	ACRES 7.20		Chargebacks			0.56
	EAST-0442105 NRTH-1509251		FD031 Piercefield Fire Pro		TO M	.96
	DEED BOOK 2001 PG-1326					
	FULL MARKET VALUE	2,500				
TOTAL TAX ---						27.58**
DATE #1						01/31/20
AMT DUE						27.58
218.004-3-40	16 Mt Arab Lk 260 Seasonal res - WTRFNT		2020 St Lawrence Co	218.004-3-40		1,592.45
Waters Brian S	Tupper Lake 162001	144,900	Town of Piercefield			143.65
Waters Joanne	Great Lot 46 Lot 26P & 27	192,160	Highway			266.95
18537 Azalea Dr	L-6		Chargebacks			43.38
Derwood, MD 20855	ACRES 3.30		FD031 Piercefield Fire Pro		TO M	73.78
	EAST-0429969 NRTH-1527352					
	DEED BOOK 2018 PG-11607					
	FULL MARKET VALUE	192,160				
TOTAL TAX ---						2,120.21**
DATE #1						01/31/20
AMT DUE						2,120.21
208.054-1-23	11204 SH 3 210 1 Family Res		2020 St Lawrence Co	208.054-1-23		536.17
Webber Colyn	Tupper Lake 162001	9,000	Town of Piercefield			48.37
PO Box 86	138x245x250x200	64,700	Highway			89.88
Piercefield, NY 12973-0086	FRNT 138.00 DPTH 223.00		Chargebacks			14.61
	ACRES 1.10		FD031 Piercefield Fire Pro		TO M	24.84
	EAST-0436874 NRTH-1542024		LT024 Piercefield Light		TO M	16.02
	DEED BOOK 958 PG-00898		WD014 Prcfd Water Dist		.00 UN	
	FULL MARKET VALUE	64,700				
TOTAL TAX ---						729.89**
DATE #1						01/31/20
AMT DUE						729.89
218.004-4-28	32, 32A Mt Arab Lk 260 Seasonal res - WTRFNT		2020 St Lawrence Co	218.004-4-28		3,671.18
Weber Charles D (LU)	Tupper Lake 162001	205,300	Town of Piercefield			331.17
Weber Frances M (LU)	Lot 46 S-21 B-1 L-37	443,000	Highway			615.41
Attn: Peter W Weber	1052/143 (Trust)(lu)		Chargebacks			100.01
12 LaFayette Ave	(andrews Property)		FD031 Piercefield Fire Pro		TO M	170.09
Haddonfield, NJ 08033	ACRES 33.00					
	EAST-0429990 NRTH-1523841					
	DEED BOOK 1052 PG-00143					
	FULL MARKET VALUE	443,000				
TOTAL TAX ---						4,887.86**
DATE #1						01/31/20
AMT DUE						4,887.86

STATE OF NEW YORK
 COUNTY - St Lawrence
 TOWN - Piercefield
 SWIS - 406800

2 0 2 0 T O W N T A X R O L L
 T A X A B L E SECTION OF THE ROLL - 1
 OWNERS NAME SEQUENCE
 UNIFORM PERCENT OF VALUE IS 100.00

PAGE 236
 VALUATION DATE-JUL 01, 2018
 TAXABLE STATUS DATE-MAR 01, 2019

TAX MAP PARCEL NUMBER	PROPERTY LOCATION & CLASS	ASSESSMENT	EXEMPTION CODE	COUNTY	TOWN	TAX AMOUNT
CURRENT OWNERS NAME	SCHOOL DISTRICT	LAND	TAX DESCRIPTION	TAXABLE VALUE		
CURRENT OWNERS ADDRESS	PARCEL SIZE/GRID COORD	TOTAL	SPECIAL DISTRICTS			
***** 208.055-1-35 *****						
208.055-1-35	35 Waller St			ACCT 1-	19-15	BILL 625
Whitman Cory	270 Mfg housing		2020 St Lawrence Co	22,200		183.97
Whitman Nicole	Tupper Lake 162001	5,000	Town of Piercefield	22,200		16.60
42 Bellevue Ave	S-27 B-2 L-11.1	22,200	Highway	22,200		30.84
Tupper Lake, NY 12986	FRNT 51.00 DPTH 146.00		Chargebacks	22,200		5.01
	EAST-0438881 NRTH-1542127		FD031 Piercefield Fire Pro	22,200	TO M	8.52
	DEED BOOK 2017 PG-10246		LT024 Piercefield Light	22,200	TO M	5.50
	FULL MARKET VALUE	22,200	WD014 Prcfd Water Dist	1.00	UN	170.85
			TOTAL TAX ---			421.29**
				DATE #1		01/31/20
				AMT DUE		421.29
***** 218.004-1-26 *****						
218.004-1-26	48 Eagle Crag Lk			ACCT 1-	36- 1	BILL 626
Whitney James L	260 Seasonal res - WTRFNT		2020 St Lawrence Co	176,000		1,458.53
Whitney Kathryn I	Tupper Lake 162001	117,700	Town of Piercefield	176,000		131.57
6 Sycamore St	Great Lot 38	176,000	Highway	176,000		244.50
Hudson, NH 03051	T M S-24 B-2 L-36-38		Chargebacks	176,000		39.73
	Bobutts Sub Div 2		FD031 Piercefield Fire Pro	176,000	TO M	67.58
	ACRES 1.30					
	EAST-0427475 NRTH-1523210					
	DEED BOOK 2006 PG-1902					
	FULL MARKET VALUE	176,000				
			TOTAL TAX ---			1,941.91**
				DATE #1		01/31/20
				AMT DUE		1,941.91
***** 207.082-3-6 *****						
207.082-3-6	31 Circle Dr			ACCT 1-	42- 1	BILL 627
Wilber Scott	210 1 Family Res		2020 St Lawrence Co	81,400		674.57
31 Circle Dr	Tupper Lake 162001	6,600	Town of Piercefield	81,400		60.85
Conifer, NY 12986	House No 5 S-20 B-5&6	81,400	Highway	81,400		113.08
	L-1.1 & 2		Chargebacks	81,400		18.38
	116x284		School Relevy			876.06
	ACRES 0.76		FD031 Piercefield Fire Pro	81,400	TO M	31.25
	EAST-0425826 NRTH-1535872		UW001 Unpaid Water Tax	246.40	MT	246.40
	DEED BOOK 2005 PG-10820		WD015 Conifer Water Dist	1.00	UN	123.72
	FULL MARKET VALUE	81,400				
			TOTAL TAX ---			2,144.31**
				DATE #1		01/31/20
				AMT DUE		2,144.31

STATE OF NEW YORK
 COUNTY - St Lawrence
 TOWN - Piercefield
 SWIS - 406800

2 0 2 0 T O W N T A X R O L L
 T A X A B L E SECTION OF THE ROLL - 1
 OWNERS NAME SEQUENCE
 UNIFORM PERCENT OF VALUE IS 100.00

PAGE 237
 VALUATION DATE-JUL 01, 2018
 TAXABLE STATUS DATE-MAR 01, 2019

TAX MAP PARCEL NUMBER	PROPERTY LOCATION & CLASS	ASSESSMENT	EXEMPTION CODE	COUNTY	TOWN	TAX AMOUNT
CURRENT OWNERS NAME	SCHOOL DISTRICT	LAND	TAX DESCRIPTION	TAXABLE VALUE		
CURRENT OWNERS ADDRESS	PARCEL SIZE/GRID COORD	TOTAL	SPECIAL DISTRICTS			
***** 207.082-3-7 *****						
207.082-3-7	Circle Dr			ACCT 1-	25- 4	BILL 628
Wilber Scott	312 Vac w/imprv		2020 St Lawrence Co	3,000		24.86
31 Circle Dr	Tupper Lake 162001	2,000	Town of Piercefield	3,000		2.24
Conifer, NY 12986	Garage On Part Tm	3,000	Highway	3,000		4.17
	S-2 B-5 L-1.2		Chargebacks	3,000		0.68
	FRNT 50.00 DPTH 117.00		School Relevy			47.72
	EAST-0425760 NRTH-1535855		FD031 Piercefield Fire Pro	3,000	TO M	1.15
	DEED BOOK 2005 PG-10820		WD015 Conifer Water Dist	1.00	UN	123.72
	FULL MARKET VALUE	3,000				
			TOTAL TAX ---			204.54**
				DATE #1		01/31/20
				AMT DUE		204.54
***** 195.001-2-3 *****						
9619 SH 3	270 Mfg housing			ACCT 1-	24- 1	BILL 629
195.001-2-3	Tupper Lake 162001	6,200	2020 St Lawrence Co	10,900		90.33
Wilbur Harold C (Etal)	Plotted 6/2011	10,900	Town of Piercefield	10,900		8.15
Wilbur Andrew R	75x150		Highway	10,900		15.14
% Robert Wilbur	Also See 1117/944		Chargebacks	10,900		2.46
2068 Warners Rd	FRNT 75.00 DPTH 150.00		FD031 Piercefield Fire Pro	10,900	TO M	4.19
Warners, NY 13164	EAST-0414033 NRTH-1562293					
	DEED BOOK 1117 PG-946					
	FULL MARKET VALUE	10,900				
			TOTAL TAX ---			120.27**
				DATE #1		01/31/20
				AMT DUE		120.27
***** 195.001-2-4.1 *****						
9637, 9641 SH 3	210 1 Family Res			ACCT 1-	40-13.2	BILL 630
195.001-2-4.1	Tupper Lake 162001	21,800	2020 St Lawrence Co	99,800		827.05
Wilkins William J	Plotted 6/2011	99,800	Town of Piercefield	99,800		74.61
Wilkins Doreen D	Parcels combined 3/2018		Highway	99,800		138.64
9641 State Highway 3	ACRES 52.40		Chargebacks	99,800		22.53
Childwold, NY 12922	EAST-0414401 NRTH-1563417		FD031 Piercefield Fire Pro	99,800	TO M	38.32
	DEED BOOK 964 PG-00942					
	FULL MARKET VALUE	99,800				
			TOTAL TAX ---			1,101.15**
				DATE #1		01/31/20
				AMT DUE		1,101.15

STATE OF NEW YORK
 COUNTY - St Lawrence
 TOWN - Piercefield
 SWIS - 406800

2 0 2 0 T O W N T A X R O L L
 T A X A B L E SECTION OF THE ROLL - 1
 OWNERS NAME SEQUENCE
 UNIFORM PERCENT OF VALUE IS 100.00

PAGE 238
 VALUATION DATE-JUL 01, 2018
 TAXABLE STATUS DATE-MAR 01, 2019

TAX MAP PARCEL NUMBER	PROPERTY LOCATION & CLASS	ASSESSMENT	EXEMPTION CODE-----	COUNTY-----	TOWN-----	
CURRENT OWNERS NAME	SCHOOL DISTRICT	LAND	TAX DESCRIPTION	TAXABLE VALUE		TAX AMOUNT
CURRENT OWNERS ADDRESS	PARCEL SIZE/GRID COORD	TOTAL	SPECIAL DISTRICTS			
***** 207.083-1-27 *****						
	499 Main St			ACCT 1-	7-15	BILL 631
207.083-1-27	210 1 Family Res		2020 St Lawrence Co	41,400		343.09
Wilson Joseph W Jr	Tupper Lake 162001	3,600	Town of Piercefield	41,400		30.95
Wilson Tina L	S-20 B-4 L-16	41,400	Highway	41,400		57.51
46 Russell St	FRNT 54.00 DPTH 125.00		Chargebacks	41,400		9.35
Saugerties, NY 12477	ACRES 0.15		FD031 Piercefield Fire Pro	41,400	TO M	15.90
	EAST-0426146 NRTH-1536701		WD015 Conifer Water Dist	1.00	UN	123.72
PRIOR OWNER ON 3/01/2019	DEED BOOK 2002 PG-253					
Wilson Joseph W Jr	FULL MARKET VALUE	41,400				
TOTAL TAX ---						580.52**
DATE #1						01/31/20
AMT DUE						580.52
***** 208.054-1-9 *****						
	Hollingsworth Ln/prvt			ACCT 1-	40-14	BILL 632
208.054-1-9	314 Rural vac<10 - WTRFNT		2020 St Lawrence Co	14,500		120.16
Wituszynski Mark M	Tupper Lake 162001	14,500	Town of Piercefield	14,500		10.84
26 Pittsfield Ave	S-26 B-1 L-6.3	14,500	Highway	14,500		20.14
Pittsfield, MA 01201	FRNT 100.00 DPTH 238.00		Chargebacks	14,500		3.27
	EAST-0437163 NRTH-1543000		FD031 Piercefield Fire Pro	14,500	TO M	5.57
	DEED BOOK 2005 PG-16484		WD014 Prcfd Water Dist	.00	UN	
	FULL MARKET VALUE	14,500				
TOTAL TAX ---						159.98**
DATE #1						01/31/20
AMT DUE						159.98
***** 229.000-2-2 *****						
	Pearley's Is			ACCT 1-	35-12PT	BILL 633
229.000-2-2	314 Rural vac<10 - WTRFNT		2020 St Lawrence Co	30,000		248.61
Woodcliff Ridge, LLC	Tupper Lake 162001	30,000	Town of Piercefield	30,000		22.43
42 Rolling Ridge Rd	Island In Tupper Lake	30,000	Highway	30,000		41.68
Upper Saddle River, NJ 07458	900' Circumference		Chargebacks	30,000		6.77
	Pearley Island		FD031 Piercefield Fire Pro	30,000	TO M	11.52
	ACRES 1.30					
	EAST-0444132 NRTH-1511299					
	DEED BOOK 2015 PG-2385					
	FULL MARKET VALUE	30,000				
TOTAL TAX ---						331.01**
DATE #1						01/31/20
AMT DUE						331.01
***** 229.000-4-2 *****						
	115 Warren Point Rd/prvt					BILL 634
229.000-4-2	240 Rural res - WTRFNT		2020 St Lawrence Co	1340,000		11,104.70
Woodcliff Ridge, LLC	Tupper Lake 162001	460,200	Town of Piercefield	1340,000		1,001.73
42 Rolling Ridge Rd	Lot # 2 Sub'd	1340,000	Highway	1340,000		1,861.51
Upper Saddle River, NJ 07458	1016'wf		Chargebacks	1340,000		302.51
	ACRES 13.80		FD031 Piercefield Fire Pro	1340,000	TO M	514.50
	EAST-0443292 NRTH-1510095					
	DEED BOOK 2016 PG-12614					
	FULL MARKET VALUE	1340,000				
TOTAL TAX ---						14,784.95**
DATE #1						01/31/20
AMT DUE						14,784.95

STATE OF NEW YORK
 COUNTY - St Lawrence
 TOWN - Piercefield
 SWIS - 406800

2020 TOWN TAX ROLL
 TAXABLE SECTION OF THE ROLL - 1
 NAME SECTION - W
 UNIFORM PERCENT OF VALUE IS 100.00

PAGE 239
 VALUATION DATE-JUL 01, 2018
 TAXABLE STATUS DATE-MAR 01, 2019
 RPS155/V04/L015
 CURRENT DATE 12/18/2019

*** SPECIAL DISTRICT SUMMARY ***

CODE	DISTRICT NAME	TOTAL PARCELS	EXTENSION TYPE	EXTENSION VALUE	AD VALOREM VALUE	EXEMPT AMOUNT	TAXABLE VALUE	TOTAL TAX
FD031	Piercefield Fi	21	TOTAL M		3690,860		3690,860	1,417.12
LT024	Piercefield Li	3	TOTAL M		162,000		162,000	40.11
UW001	Unpaid Water T	1	MOVTAX	246.40			246.40	246.40
WD014	Prcfd Water Di	4	UNITS	2.00			2.00	341.70
WD015	Conifer Water	3	UNITS	3.00			3.00	371.16

*** SCHOOL DISTRICT SUMMARY ***

CODE	DISTRICT NAME	TOTAL PARCELS	ASSESSED LAND	ASSESSED TOTAL	EXEMPT AMOUNT	TOTAL TAXABLE
					-----	-----
					STAR AMOUNT	STAR TAXABLE
	Tupper Lake	21	1605,400	3690,860		3,690,860
162001					223,400	3,467,460
	S U B - T O T A L	21	1605,400	3690,860		3,690,860
	S U B - T O T A L (CONT)				223,400	3,467,460
	T O T A L	21	1605,400	3690,860		3,690,860
	T O T A L (CONT)				223,400	3,467,460

*** SYSTEM CODES SUMMARY ***

NO SYSTEM EXEMPTIONS AT THIS LEVEL

STATE OF NEW YORK
 COUNTY - St Lawrence
 TOWN - Piercefield
 SWIS - 406800

2020 TOWN TAX ROLL
 TAXABLE SECTION OF THE ROLL - 1
 NAME SECTION - W
 UNIFORM PERCENT OF VALUE IS 100.00

PAGE 240
 VALUATION DATE-JUL 01, 2018
 TAXABLE STATUS DATE-MAR 01, 2019
 RPS155/V04/L015
 CURRENT DATE 12/18/2019

*** EXEMPTION SUMMARY ***

NO EXEMPTIONS AT THIS LEVEL

*** GRAND TOTALS ***

ROLL SEC	DESCRIPTION	TOTAL PARCELS	ASSESSED LAND	ASSESSED TOTAL	EXEMPT AMOUNT ----- STAR AMOUNT	TOTAL TAXABLE ----- STAR TAXABLE	TOTAL TAX
	2020 St Lawrence C		1605,400	3690,860		3,690,860	30,586.48
	Town of Piercefield		1605,400	3690,860		3,690,860	2,759.15
	Highway		1605,400	3690,860		3,690,860	5,127.29
	Chargebacks		1605,400	3690,860		3,690,860	833.22
	School Relevy						2,016.61
1	SPEC DIST TAXES TAXABLE	21					2,416.49 43,739.24

STATE OF NEW YORK
 COUNTY - St Lawrence
 TOWN - Piercefield
 SWIS - 406800

2 0 2 0 T O W N T A X R O L L
 T A X A B L E SECTION OF THE ROLL - 1
 OWNERS NAME SEQUENCE
 UNIFORM PERCENT OF VALUE IS 100.00

PAGE 241
 VALUATION DATE-JUL 01, 2018
 TAXABLE STATUS DATE-MAR 01, 2019

TAX MAP PARCEL NUMBER	PROPERTY LOCATION & CLASS	ASSESSMENT	EXEMPTION CODE-----	COUNTY-----	TOWN-----	TAXABLE VALUE	TAX AMOUNT	
CURRENT OWNERS NAME	SCHOOL DISTRICT	LAND	TAX DESCRIPTION					
CURRENT OWNERS ADDRESS	PARCEL SIZE/GRID COORD	TOTAL	SPECIAL DISTRICTS					
***** 219.000-1-15 *****								
	45 Gull Pond Rd					ACCT 1- 41- 9	BILL 635	
219.000-1-15	210 1 Family Res - WTRFNT		2020 St Lawrence Co			439,110	3,638.94	
Yabroudy George	Tupper Lake 162001	311,100	Town of Piercefield			439,110	328.26	
Yabroudy Lillian	S-28 B-1 L-45	439,110	Highway			439,110	610.00	
709 Forest Glen	Also See 33/220 8/89		Chargebacks			439,110	99.13	
Pompton Plains, NJ 07444	Restriction 2000/1820		FD031 Piercefield Fire Pro		TO M	439,110	168.60	
	ACRES 5.70							
	EAST-0446210 NRTH-1532970							
	DEED BOOK 864 PG-00339							
	FULL MARKET VALUE	439,110						
TOTAL TAX ---								4,844.93**
DATE #1								01/31/20
AMT DUE								4,844.93

STATE OF NEW YORK
 COUNTY - St Lawrence
 TOWN - Piercefield
 SWIS - 406800

2020 TOWN TAX ROLL
 TAXABLE SECTION OF THE ROLL - 1
 NAME SECTION - Y
 UNIFORM PERCENT OF VALUE IS 100.00

PAGE 242
 VALUATION DATE-JUL 01, 2018
 TAXABLE STATUS DATE-MAR 01, 2019
 RPS155/V04/L015
 CURRENT DATE 12/18/2019

*** SPECIAL DISTRICT SUMMARY ***

CODE	DISTRICT NAME	TOTAL PARCELS	EXTENSION TYPE	EXTENSION VALUE	AD VALOREM VALUE	EXEMPT AMOUNT	TAXABLE VALUE	TOTAL TAX
FD031	Piercefield Fi	1	TOTAL M		439,110		439,110	168.60

*** SCHOOL DISTRICT SUMMARY ***

CODE	DISTRICT NAME	TOTAL PARCELS	ASSESSED LAND	ASSESSED TOTAL	EXEMPT AMOUNT	TOTAL TAXABLE
					-----	-----
					STAR AMOUNT	STAR TAXABLE
	Tupper Lake	1	311,100	439,110		439,110
162001						439,110
	SUB - TOTAL	1	311,100	439,110		439,110
	SUB - TOTAL (CONT)					439,110
	TOTAL	1	311,100	439,110		439,110
	TOTAL (CONT)					439,110

*** SYSTEM CODES SUMMARY ***

NO SYSTEM EXEMPTIONS AT THIS LEVEL

*** EXEMPTION SUMMARY ***

NO EXEMPTIONS AT THIS LEVEL

STATE OF NEW YORK
 COUNTY - St Lawrence
 TOWN - Piercefield
 SWIS - 406800

2020 TOWN TAX ROLL
 TAXABLE SECTION OF THE ROLL - 1
 NAME SECTION - Y
 UNIFORM PERCENT OF VALUE IS 100.00

PAGE 243
 VALUATION DATE-JUL 01, 2018
 TAXABLE STATUS DATE-MAR 01, 2019
 RPS155/V04/L015
 CURRENT DATE 12/18/2019

*** GRAND TOTALS ***

ROLL SEC	DESCRIPTION	TOTAL PARCELS	ASSESSED LAND	ASSESSED TOTAL	EXEMPT AMOUNT ----- STAR AMOUNT	TOTAL TAXABLE ----- STAR TAXABLE	TOTAL TAX
	2020 St Lawrence C		311,100	439,110		439,110	3,638.94
	Town of Piercefiel		311,100	439,110		439,110	328.26
	Highway		311,100	439,110		439,110	610.00
	Chargebacks		311,100	439,110		439,110	99.13
	SPEC DIST TAXES						168.60
1	TAXABLE	1					4,844.93

STATE OF NEW YORK
 COUNTY - St Lawrence
 TOWN - Piercefield
 SWIS - 406800

2 0 2 0 T O W N T A X R O L L
 T A X A B L E SECTION OF THE ROLL - 1
 OWNERS NAME SEQUENCE
 UNIFORM PERCENT OF VALUE IS 100.00

PAGE 244
 VALUATION DATE-JUL 01, 2018
 TAXABLE STATUS DATE-MAR 01, 2019

TAX MAP PARCEL NUMBER	PROPERTY LOCATION & CLASS	ASSESSMENT	EXEMPTION CODE	COUNTY	TOWN	TAXABLE VALUE	TAX AMOUNT
CURRENT OWNERS NAME	SCHOOL DISTRICT	LAND	TAX DESCRIPTION				
CURRENT OWNERS ADDRESS	PARCEL SIZE/GRID COORD	TOTAL	SPECIAL DISTRICTS				
*****							195.000-5-44 *****
195.000-5-44	Russell Rd					ACCT 1- 41-13	BILL 636
Zahn Carl C	260 Seasonal res		2020 St Lawrence Co			19,400	160.77
18 Leedale Dr	Tupper Lake 162001	9,100	Town of Piercefield			19,400	14.50
Webster, NY 14580-1818	Kinney Streicher	19,400	Highway			19,400	26.95
	B S A B S A		Chargebacks			19,400	4.38
	814x1250x714x562		FD031 Piercefield Fire Pro		TO M	19,400	7.45
	ACRES 15.40						
	EAST-0419460 NRTH-1558410						
	DEED BOOK 2002 PG-297						
	FULL MARKET VALUE	19,400					
						TOTAL TAX ---	214.05**
						DATE #1	01/31/20
						AMT DUE	214.05
*****							208.062-1-1 *****
208.062-1-1	41 CR 62					ACCT 1- 33- 2	BILL 637
Zelinski Roger	311 Res vac land		2020 St Lawrence Co			8,400	69.61
14 Lake St	Tupper Lake 162001	8,400	Town of Piercefield			8,400	6.28
Tupper Lake, NY 12986	So Of State T M S-26 B-4	8,400	Highway			8,400	11.67
	L-2 & 9		Chargebacks			8,400	1.90
	2013/3348 APA agreement		FD031 Piercefield Fire Pro		TO M	8,400	3.23
	ACRES 25.40		LT024 Piercefield Light		TO M	8,400	2.08
	EAST-0435936 NRTH-1541585		WD014 Prcfd Water Dist		UN	.00	
	DEED BOOK 2005 PG-10125						
	FULL MARKET VALUE	8,400					
						TOTAL TAX ---	94.77**
						DATE #1	01/31/20
						AMT DUE	94.77
*****							219.000-2-1.112 *****
219.000-2-1.112	32 County Line Is						BILL 638
Zumpano Tara Joelle	314 Rural vac<10		2020 St Lawrence Co			53,500	443.36
Edgell David John	Tupper Lake 162001	53,500	Town of Piercefield			53,500	39.99
2089 Elm St	Created 12/2018	53,500	Highway			53,500	74.32
New Woodstock, NY 13122	Lots 6 & 7		Chargebacks			53,500	12.08
	3.79A & 6.79A		FD031 Piercefield Fire Pro		TO M	53,500	20.54
	FRNT 1035.00 DPTH						
	ACRES 10.60						
PRIOR OWNER ON 3/01/2019	EAST-0448313 NRTH-1521365						
Simmons Family Limited	DEED BOOK 2019 PG-14474						
	FULL MARKET VALUE	53,500					
						TOTAL TAX ---	590.29**
						DATE #1	01/31/20
						AMT DUE	590.29

STATE OF NEW YORK
 COUNTY - St Lawrence
 TOWN - Piercefield
 SWIS - 406800

2020 TOWN TAX ROLL
 TAXABLE SECTION OF THE ROLL - 1
 NAME SECTION - Z
 UNIFORM PERCENT OF VALUE IS 100.00

PAGE 245
 VALUATION DATE-JUL 01, 2018
 TAXABLE STATUS DATE-MAR 01, 2019
 RPS155/V04/L015
 CURRENT DATE 12/18/2019

*** SPECIAL DISTRICT SUMMARY ***

CODE	DISTRICT NAME	TOTAL PARCELS	EXTENSION TYPE	EXTENSION VALUE	AD VALOREM VALUE	EXEMPT AMOUNT	TAXABLE VALUE	TOTAL TAX
FD031	Piercefield Fi	3	TOTAL M		81,300		81,300	31.22
LT024	Piercefield Li	1	TOTAL M		8,400		8,400	2.08
WD014	Prcfd Water Di	1	UNITS					

*** SCHOOL DISTRICT SUMMARY ***

CODE	DISTRICT NAME	TOTAL PARCELS	ASSESSED LAND	ASSESSED TOTAL	EXEMPT AMOUNT	TOTAL TAXABLE
					-----	-----
					STAR AMOUNT	STAR TAXABLE
	Tupper Lake	3	71,000	81,300		81,300
162001						81,300
	S U B - T O T A L	3	71,000	81,300		81,300
	S U B - T O T A L (CONT)					81,300
	T O T A L	3	71,000	81,300		81,300
	T O T A L (CONT)					81,300

*** SYSTEM CODES SUMMARY ***

NO SYSTEM EXEMPTIONS AT THIS LEVEL

*** EXEMPTION SUMMARY ***

NO EXEMPTIONS AT THIS LEVEL

STATE OF NEW YORK
 COUNTY - St Lawrence
 TOWN - Piercefield
 SWIS - 406800

2020 TOWN TAX ROLL
 TAXABLE SECTION OF THE ROLL - 1
 NAME SECTION - Z
 UNIFORM PERCENT OF VALUE IS 100.00

PAGE 246
 VALUATION DATE-JUL 01, 2018
 TAXABLE STATUS DATE-MAR 01, 2019
 RPS155/V04/L015
 CURRENT DATE 12/18/2019

*** GRAND TOTALS ***

ROLL SEC	DESCRIPTION	TOTAL PARCELS	ASSESSED LAND	ASSESSED TOTAL	EXEMPT AMOUNT ----- STAR AMOUNT	TOTAL TAXABLE ----- STAR TAXABLE	TOTAL TAX
	2020 St Lawrence C		71,000	81,300		81,300	673.74
	Town of Piercefiel		71,000	81,300		81,300	60.77
	Highway		71,000	81,300		81,300	112.94
	Chargebacks		71,000	81,300		81,300	18.36
	SPEC DIST TAXES						33.30
1	TAXABLE	3					899.11

STATE OF NEW YORK
 COUNTY - St Lawrence
 TOWN - Piercefield
 SWIS - 406800

2020 TOWN TAX ROLL
 TAXABLE SECTION OF THE ROLL - 1
 UNIFORM PERCENT OF VALUE IS 100.00

PAGE 247
 VALUATION DATE-JUL 01, 2018
 TAXABLE STATUS DATE-MAR 01, 2019
 RPS155/V04/L015
 CURRENT DATE 12/18/2019

ROLL SUBSECTION - - TOTALS

*** SPECIAL DISTRICT SUMMARY ***

CODE	DISTRICT NAME	TOTAL PARCELS	EXTENSION TYPE	EXTENSION VALUE	AD VALOREM VALUE	EXEMPT AMOUNT	TAXABLE VALUE	TOTAL TAX
FD031	Piercefield Fi	637	TOTAL M		87415,460		87415,460	33,563.57
LT024	Piercefield Li	90	TOTAL M		4236,706		4236,706	1,048.77
UW001	Unpaid Water T	20	MOVTAX	4,659.20			4,659.20	4,659.20
WD014	Prcfd Water Di	99	UNITS	78.00			78.00	13,326.30
WD015	Conifer Water	45	UNITS	42.00			42.00	5,196.24

*** SCHOOL DISTRICT SUMMARY ***

CODE	DISTRICT NAME	TOTAL PARCELS	ASSESSED LAND	ASSESSED TOTAL	EXEMPT AMOUNT	TOTAL TAXABLE
					-----	-----
					STAR AMOUNT	STAR TAXABLE
	Tupper Lake	638	50517,976	87422,460	3911,903	83,510,557
162001					3567,417	79,943,140
	SUB - TOTAL	638	50517,976	87422,460	3911,903	83,510,557
	SUB - TOTAL (CONT)				3567,417	79,943,140
	TOTAL	638	50517,976	87422,460	3911,903	83,510,557
	TOTAL (CONT)				3567,417	79,943,140

*** SYSTEM CODES SUMMARY ***

NO SYSTEM EXEMPTIONS AT THIS LEVEL

STATE OF NEW YORK
 COUNTY - St Lawrence
 TOWN - Piercefield
 SWIS - 406800

2020 TOWN TAX ROLL
 TAXABLE SECTION OF THE ROLL - 1
 UNIFORM PERCENT OF VALUE IS 100.00

PAGE 249
 VALUATION DATE-JUL 01, 2018
 TAXABLE STATUS DATE-MAR 01, 2019
 RPS155/V04/L015
 CURRENT DATE 12/18/2019

ROLL SECTION TOTALS

*** SPECIAL DISTRICT SUMMARY ***

CODE	DISTRICT NAME	TOTAL PARCELS	EXTENSION TYPE	EXTENSION VALUE	AD VALOREM VALUE	EXEMPT AMOUNT	TAXABLE VALUE	TOTAL TAX
FD031	Piercefield Fi	637	TOTAL M		87415,460		87415,460	33,563.57
LT024	Piercefield Li	90	TOTAL M		4236,706		4236,706	1,048.77
UW001	Unpaid Water T	20	MOVTAX	4,659.20			4,659.20	4,659.20
WD014	Prcfd Water Di	99	UNITS	78.00			78.00	13,326.30
WD015	Conifer Water	45	UNITS	42.00			42.00	5,196.24

*** SCHOOL DISTRICT SUMMARY ***

CODE	DISTRICT NAME	TOTAL PARCELS	ASSESSED LAND	ASSESSED TOTAL	EXEMPT AMOUNT	TOTAL TAXABLE
					-----	-----
					STAR AMOUNT	STAR TAXABLE
	Tupper Lake	638	50517,976	87422,460	3911,903	83,510,557
162001					3567,417	79,943,140
	S U B - T O T A L	638	50517,976	87422,460	3911,903	83,510,557
	S U B - T O T A L (CONT)				3567,417	79,943,140
	T O T A L	638	50517,976	87422,460	3911,903	83,510,557
	T O T A L (CONT)				3567,417	79,943,140

*** SYSTEM CODES SUMMARY ***

NO SYSTEM EXEMPTIONS AT THIS LEVEL

STATE OF NEW YORK
 COUNTY - St Lawrence
 TOWN - Piercefield
 SWIS - 406800

2 0 2 0 T O W N T A X R O L L
 STATE OWNED LAND SECTION OF THE ROLL - 3
 OWNERS NAME SEQUENCE
 UNIFORM PERCENT OF VALUE IS 100.00

PAGE 251
 VALUATION DATE-JUL 01, 2018
 TAXABLE STATUS DATE-MAR 01, 2019

TAX MAP PARCEL NUMBER	PROPERTY LOCATION & CLASS	ASSESSMENT	EXEMPTION CODE	COUNTY	TOWN	TAX AMOUNT
CURRENT OWNERS NAME	SCHOOL DISTRICT	LAND	TAX DESCRIPTION	TAXABLE VALUE		
CURRENT OWNERS ADDRESS	PARCEL SIZE/GRID COORD	TOTAL	SPECIAL DISTRICTS			

182.000-1-15	Raquette Riv 931 Forest s532a - WTRFNT		2020 St Lawrence Co	182.000-1-15		*****
New York State Reforestation	Tupper Lake 162001	103,000	Town of Piercefield	ACCT 0441001	BILL	639
Attn: SLC Treasurer	Also See 1999/9533	103,000	Highway	103,000		853.57
48 Court St	20575'wf		Chargebacks	103,000		77.00
Canton, NY 13617	ACRES 473.90 BANK9999998		FD031 Piercefield Fire Pro	103,000	TO M	143.09
	EAST-0415520 NRTH-1572508					23.25
	DEED BOOK 1094 PG-176					39.55
	FULL MARKET VALUE	103,000				
			TOTAL TAX ---			1,136.46**
				DATE #1		01/31/20
				AMT DUE		1,136.46

219.000-1-27	Off SH 421 931 Forest s532a		2020 St Lawrence Co	219.000-1-27		*****
New York State Ref Adir Park	Tupper Lake 162001	370,900	Town of Piercefield	ACCT 0380001	BILL	640
Attn: SLC Treasurer	Lot 40, S-5,B-1,L--7	370,900	Highway	370,900		3,073.68
48 Court St	Tax Law 542 Adirondack		Chargebacks	370,900		277.27
Canton, NY 13617	#0380001		FD031 Piercefield Fire Pro	370,900	TO M	515.25
	ACRES 632.60 BANK9999998					83.73
	EAST-0435966 NRTH-1522192					142.41
	DEED BOOK 194B PG-777					
	FULL MARKET VALUE	370,900				
			TOTAL TAX ---			4,092.34**
				DATE #1		01/31/20
				AMT DUE		4,092.34

219.000-1-28	Off SH 421 931 Forest s532a		2020 St Lawrence Co	219.000-1-28		*****
New York State Ref Adir Park	Tupper Lake 162001	492,700	Town of Piercefield	ACCT 0390001	BILL	641
Attn: SLC Treasurer	Lot 41, S-5,B-1,L-8	492,700	Highway	492,700		4,083.05
48 Court St	Tax Law 542 Adirondack		Chargebacks	492,700		368.32
Canton, NY 13617	#0390001		FD031 Piercefield Fire Pro	492,700	TO M	684.45
	ACRES 599.10 BANK9999998					111.23
	EAST-0441518 NRTH-1522654					189.17
	DEED BOOK 194B PG-777					
	FULL MARKET VALUE	492,700				
			TOTAL TAX ---			5,436.22**
				DATE #1		01/31/20
				AMT DUE		5,436.22

STATE OF NEW YORK
 COUNTY - St Lawrence
 TOWN - Piercefield
 SWIS - 406800

2 0 2 0 T O W N T A X R O L L
 STATE OWNED LAND SECTION OF THE ROLL - 3
 OWNERS NAME SEQUENCE
 UNIFORM PERCENT OF VALUE IS 100.00

PAGE 252
 VALUATION DATE-JUL 01, 2018
 TAXABLE STATUS DATE-MAR 01, 2019

TAX MAP PARCEL NUMBER	PROPERTY LOCATION & CLASS	ASSESSMENT	EXEMPTION CODE-----	COUNTY-----	TOWN-----	
CURRENT OWNERS NAME	SCHOOL DISTRICT	LAND	TAX DESCRIPTION	TAXABLE VALUE		TAX AMOUNT
CURRENT OWNERS ADDRESS	PARCEL SIZE/GRID COORD	TOTAL	SPECIAL DISTRICTS			
***** 219.000-1-29 *****						
	Off SH 421			ACCT 0400001		BILL 642
219.000-1-29	931 Forest s532a		2020 St Lawrence Co	2363,900		19,589.84
New York State Ref Adir Park	Tupper Lake 162001	2363,900	Town of Piercefield	2363,900		1,767.15
Attn: SLC Treasurer	Lot 42,S-5,B-1,L-9	2363,900	Highway	2363,900		3,283.89
48 Court St	Tax Law 542 Adirondack		Chargebacks	2363,900		533.66
Canton, NY 13617	Waterfront 5,740'		FD031 Piercefield Fire Pro	2363,900	TO M	907.63
	ACRES 150.00 BANK9999998					
	EAST-0445061 NRTH-1522945					
	DEED BOOK 194B PG-777					
	FULL MARKET VALUE	2363,900				
TOTAL TAX ---						26,082.17**
DATE #1						01/31/20
AMT DUE						26,082.17
***** 219.000-1-30 *****						
	Off SH 421			ACCT 0410001		BILL 643
219.000-1-30	931 Forest s532a		2020 St Lawrence Co	265,100		2,196.91
New York State Ref Adir Park	Tupper Lake 162001	265,100	Town of Piercefield	265,100		198.18
Attn: SLC Treasurer	Lot 45,S-7,B-1,L-3	265,100	Highway	265,100		368.27
48 Court St	Tax Law 542 Adirondack		Chargebacks	265,100		59.85
Canton, NY 13617	ACRES 655.60 BANK9999998		FD031 Piercefield Fire Pro	265,100	TO M	101.79
	EAST-0435741 NRTH-1527212					
	FULL MARKET VALUE	265,100				
TOTAL TAX ---						2,925.00**
DATE #1						01/31/20
AMT DUE						2,925.00
***** 219.000-1-31 *****						
	Off Station Rd-Gull Pond Rd			ACCT 0420001		BILL 644
219.000-1-31	931 Forest s532a		2020 St Lawrence Co	347,500		2,879.76
New York State Ref Adir Park	Tupper Lake 162001	347,500	Town of Piercefield	347,500		259.78
Attn: SLC Treasurer	Lot 54,S-7,B-1,L-4	347,500	Highway	347,500		482.74
48 Court St	Tax Law 542 Adirondack		Chargebacks	347,500		78.45
Canton, NY 13617	ACRES 664.60 BANK9999998		FD031 Piercefield Fire Pro	347,500	TO M	133.42
	EAST-0435324 NRTH-1532724					
	FULL MARKET VALUE	347,500				
TOTAL TAX ---						3,834.15**
DATE #1						01/31/20
AMT DUE						3,834.15
***** 219.000-1-32 *****						
	Off Station Rd-Gull Pond Rd			ACCT 0430001		BILL 645
219.000-1-32	931 Forest s532a		2020 St Lawrence Co	225,400		1,867.91
New York State Ref Adir Park	Tupper Lake 162001	225,400	Town of Piercefield	225,400		168.50
Attn: SLC Treasurer	Lot 55 S-7,B-1,L-5	225,400	Highway	225,400		313.12
48 Court St	Tax Law 542 Adirondack		Chargebacks	225,400		50.88
Canton, NY 13617	ACRES 614.20 BANK9999998		FD031 Piercefield Fire Pro	225,400	TO M	86.54
	EAST-0441074 NRTH-1532887					
	FULL MARKET VALUE	225,400				
TOTAL TAX ---						2,486.95**
DATE #1						01/31/20
AMT DUE						2,486.95

STATE OF NEW YORK
 COUNTY - St Lawrence
 TOWN - Piercefield
 SWIS - 406800

2 0 2 0 T O W N T A X R O L L
 STATE OWNED LAND SECTION OF THE ROLL - 3
 OWNERS NAME SEQUENCE
 UNIFORM PERCENT OF VALUE IS 100.00

PAGE 253
 VALUATION DATE-JUL 01, 2018
 TAXABLE STATUS DATE-MAR 01, 2019

TAX MAP PARCEL NUMBER	PROPERTY LOCATION & CLASS	ASSESSMENT	EXEMPTION CODE	COUNTY	TOWN	TAXABLE VALUE	TAX AMOUNT
CURRENT OWNERS NAME	SCHOOL DISTRICT	LAND	TAX DESCRIPTION				
CURRENT OWNERS ADDRESS	PARCEL SIZE/GRID COORD	TOTAL	SPECIAL DISTRICTS				
*****							228.000-4-4 *****
	Off SH 421					ACCT 0270001	BILL 646
228.000-4-4	931 Forest s532a		2020 St Lawrence Co			514,500	4,263.71
New York State Ref Adir Park	Tupper Lake 162001	514,500	Town of Piercefield			514,500	384.62
Attn: SLC Treasurer	Lot 23,S-4,B-1,L-7	514,500	Highway			514,500	714.73
48 Court St	Tax Law 542 Adirondack		Chargebacks			514,500	116.15
Canton, NY 13617	2870'wf. #0270001		FD031 Piercefield Fire Pro		TO M	514,500	197.54
	ACRES 154.00 BANK9999998						
	EAST-0423311 NRTH-1510730						
	DEED BOOK 194B PG-777						
	FULL MARKET VALUE	514,500					
TOTAL TAX ---							5,676.75**
							DATE #1 01/31/20
							AMT DUE 5,676.75
*****							228.000-4-18 *****
	Off SH 421					ACCT 0280001	BILL 647
228.000-4-18	931 Forest s532a		2020 St Lawrence Co			866,300	7,179.10
New York State Ref Adir Park	Tupper Lake 162001	866,300	Town of Piercefield			866,300	647.61
Attn: SLC Treasurer	Lot 24 S-4,B-1,L-6	866,300	Highway			866,300	1,203.45
48 Court St	Tax Law 542 Adirondack		Chargebacks			866,300	195.57
Canton, NY 13617	2840'wf.#0280001		FD031 Piercefield Fire Pro		TO M	866,300	332.62
	ACRES 613.80 BANK9999998						
	EAST-0426776 NRTH-1510228						
	DEED BOOK 194B PG-777						
	FULL MARKET VALUE	866,300					
TOTAL TAX ---							9,558.35**
							DATE #1 01/31/20
							AMT DUE 9,558.35
*****							228.000-4-19 *****
	Off SH 421					ACCT 0360001	BILL 648
228.000-4-19	931 Forest s532a		2020 St Lawrence Co			28,500	236.18
New York State Ref Adir Park	Tupper Lake 162001	28,500	Town of Piercefield			28,500	21.31
Attn: SLC Treasurer	Lot 34, S-4,B-1,L-13	28,500	Highway			28,500	39.59
48 Court St	Tax Law 542 Adirondack		Chargebacks			28,500	6.43
Canton, NY 13617	#0360001		FD031 Piercefield Fire Pro		TO M	28,500	10.94
	ACRES 38.00 BANK9999998						
	EAST-0423020 NRTH-1512946						
	DEED BOOK 194B PG-777						
	FULL MARKET VALUE	28,500					
TOTAL TAX ---							314.45**
							DATE #1 01/31/20
							AMT DUE 314.45
*****							*****

STATE OF NEW YORK
 COUNTY - St Lawrence
 TOWN - Piercefield
 SWIS - 406800

2 0 2 0 T O W N T A X R O L L
 STATE OWNED LAND SECTION OF THE ROLL - 3
 OWNERS NAME SEQUENCE
 UNIFORM PERCENT OF VALUE IS 100.00

PAGE 254
 VALUATION DATE-JUL 01, 2018
 TAXABLE STATUS DATE-MAR 01, 2019

TAX MAP PARCEL NUMBER	PROPERTY LOCATION & CLASS	ASSESSMENT	EXEMPTION CODE	COUNTY	TOWN	TAX AMOUNT
CURRENT OWNERS NAME	SCHOOL DISTRICT	LAND	TAX DESCRIPTION	TAXABLE VALUE		
CURRENT OWNERS ADDRESS	PARCEL SIZE/GRID COORD	TOTAL	SPECIAL DISTRICTS			

228.000-4-20	Off SH 421			228.000-4-20		*****
	931 Forest s532a		2020 St Lawrence Co	ACCT 0350001	BILL	649
New York State Ref Adir Park	Tupper Lake 162001	336,500	Town of Piercefield	336,500		2,788.60
Attn: SLC Treasurer	Lot 33, S-4,B-1,L-14	336,500	Highway	336,500		251.55
48 Court St	Tax Law 542 Adirondack		Chargebacks	336,500		467.46
Canton, NY 13617	#0350001		FD031 Piercefield Fire Pro	336,500 TO M		75.97
	ACRES 499.20 BANK9999998					129.20
	EAST-0427000 NRTH-1515213					
	DEED BOOK 194B PG-777					
	FULL MARKET VALUE	336,500				
			TOTAL TAX ---			3,712.78**
				DATE #1		01/31/20
				AMT DUE		3,712.78

228.000-4-21	Off SH 421			228.000-4-21		*****
	931 Forest s532a		2020 St Lawrence Co	ACCT 0340001	BILL	650
New York State Ref Adir Park	Tupper Lake 162001	653,500	Town of Piercefield	653,500		5,415.61
Attn: SLC Treasurer	Lot 32, S-4,B-A,l-16	653,500	Highway	653,500		488.53
48 Court St	Tax Law 542 Adirondack		Chargebacks	653,500		907.83
Canton, NY 13617	6865'wf #034		FD031 Piercefield Fire Pro	653,500 TO M		147.53
	ACRES 516.00 BANK9999998					250.91
	EAST-0430540 NRTH-1515784					
	DEED BOOK 194B PG-777					
	FULL MARKET VALUE	653,500				
			TOTAL TAX ---			7,210.41**
				DATE #1		01/31/20
				AMT DUE		7,210.41

228.000-4-22	Off SH 421			228.000-4-22		*****
	931 Forest s532a		2020 St Lawrence Co	ACCT 0290001	BILL	651
New York State Ref Adir Park	Tupper Lake 162001	373,600	Town of Piercefield	373,600		3,096.06
Attn: SLC Treasurer	Lot 25,S-2,3,4,B-1,L-2	373,600	Highway	373,600		279.29
48 Court St	Tax Law 542 Adirondack		Chargebacks	373,600		519.00
Canton, NY 13617	#290001		FD031 Piercefield Fire Pro	373,600 TO M		84.34
	ACRES 509.50 BANK9999998					143.45
	EAST-0430913 NRTH-1510670					
	DEED BOOK 194B PG-777					
	FULL MARKET VALUE	373,600				
			TOTAL TAX ---			4,122.14**
				DATE #1		01/31/20
				AMT DUE		4,122.14

STATE OF NEW YORK
 COUNTY - St Lawrence
 TOWN - Piercefield
 SWIS - 406800

2 0 2 0 T O W N T A X R O L L
 STATE OWNED LAND SECTION OF THE ROLL - 3
 OWNERS NAME SEQUENCE
 UNIFORM PERCENT OF VALUE IS 100.00

PAGE 255
 VALUATION DATE-JUL 01, 2018
 TAXABLE STATUS DATE-MAR 01, 2019

TAX MAP PARCEL NUMBER	PROPERTY LOCATION & CLASS	ASSESSMENT	EXEMPTION CODE	COUNTY	TOWN	TAXABLE VALUE	TAX AMOUNT
CURRENT OWNERS NAME	SCHOOL DISTRICT	LAND	TAX DESCRIPTION				
CURRENT OWNERS ADDRESS	PARCEL SIZE/GRID COORD	TOTAL	SPECIAL DISTRICTS				
*****							228.000-4-23 *****
	SH 421					ACCT 0190001	BILL 652
228.000-4-23	931 Forest s532a		2020 St Lawrence Co			386,800	3,205.44
New York State Ref Adir Park	Tupper Lake 162001	386,800	Town of Piercefield			386,800	289.16
Attn: SLC Treasurer	Lot 12, S-2, B-1,L-20	386,800	Highway			386,800	537.34
48 Court St	Tax Law 542 Adirondack		Chargebacks			386,800	87.32
Canton, NY 13617	#190001		FD031 Piercefield Fire Pro		TO M	386,800	148.51
	ACRES 536.00 BANK9999998						
	EAST-0430969 NRTH-1505677						
	DEED BOOK 194B PG-777						
	FULL MARKET VALUE	386,800					
TOTAL TAX ---							4,267.77**
							DATE #1 01/31/20
							AMT DUE 4,267.77
*****							229.000-2-5 *****
	Off SH 421					ACCT 0300001	BILL 653
229.000-2-5	931 Forest s532a		2020 St Lawrence Co			1921,600	15,924.46
New York State Ref Adir Park	Tupper Lake 162001	1921,600	Town of Piercefield			1921,600	1,436.51
Attn: SLC Treasurer	Lot 26 S-5, B-1, L-3	1921,600	Highway			1921,600	2,669.45
48 Court St	Tax Law 542 Adirondack		Chargebacks			1921,600	433.81
Canton, NY 13617	#0300001		FD031 Piercefield Fire Pro		TO M	1921,600	737.81
	ACRES 350.00 BANK9999998						
	EAST-0436523 NRTH-1512065						
	DEED BOOK 194B PG-777						
	FULL MARKET VALUE	1921,600					
TOTAL TAX ---							21,202.04**
							DATE #1 01/31/20
							AMT DUE 21,202.04
*****							229.000-2-6 *****
	Off SH 421					ACCT 0310001	BILL 654
229.000-2-6	931 Forest s532a		2020 St Lawrence Co			3039,600	25,189.43
New York State Ref Adir Park	Tupper Lake 162001	3039,600	Town of Piercefield			3039,600	2,272.28
Attn: SLC Treasurer	Lot 27, S-5,B-1,L-4	3039,600	Highway			3039,600	4,222.56
48 Court St	Tax Law 542 Adirondack		Chargebacks			3039,600	686.20
Canton, NY 13617	N Of Sh 421 7640'Wf3920wf		FD031 Piercefield Fire Pro		TO M	3039,600	1,167.07
	ACRES 152.00 BANK9999998						
	EAST-0441185 NRTH-1512731						
	DEED BOOK 194B PG-777						
	FULL MARKET VALUE	3039,600					
TOTAL TAX ---							33,537.54**
							DATE #1 01/31/20
							AMT DUE 33,537.54
*****							*****

STATE OF NEW YORK
 COUNTY - St Lawrence
 TOWN - Piercefield
 SWIS - 406800

2 0 2 0 T O W N T A X R O L L
 STATE OWNED LAND SECTION OF THE ROLL - 3
 OWNERS NAME SEQUENCE
 UNIFORM PERCENT OF VALUE IS 100.00

PAGE 256
 VALUATION DATE-JUL 01, 2018
 TAXABLE STATUS DATE-MAR 01, 2019

TAX MAP PARCEL NUMBER	PROPERTY LOCATION & CLASS	ASSESSMENT	EXEMPTION CODE	COUNTY	TOWN	TAX AMOUNT
CURRENT OWNERS NAME	SCHOOL DISTRICT	LAND	TAX DESCRIPTION	TAXABLE VALUE		
CURRENT OWNERS ADDRESS	PARCEL SIZE/GRID COORD	TOTAL	SPECIAL DISTRICTS			
***** 229.000-2-7 *****						
	Off SH 421			ACCT 0320001	BILL	655
229.000-2-7	931 Forest s532a		2020 St Lawrence Co	3094,800		25,646.87
New York State Ref Adir Park	Tupper Lake 162001	3094,800	Town of Piercefield	3094,800		2,313.55
Attn: SLC Treasurer	Lot 30, S-5,B-1, L-5	3094,800	Highway	3094,800		4,299.24
48 Court St	Tax Law 542 Adirondack		Chargebacks	3094,800		698.66
Canton, NY 13617	7400'wf		FD031 Piercefield Fire Pro	3094,800	TO M	1,188.26
	ACRES 238.40 BANK9999998					
	EAST-0441236 NRTH-1517560					
	DEED BOOK 194B PG-777					
	FULL MARKET VALUE	3094,800				
			TOTAL TAX ---			34,146.58**
				DATE #1		01/31/20
				AMT DUE		34,146.58
***** 229.000-2-8 *****						
	Off SH 421			ACCT 0330001	BILL	656
229.000-2-8	931 Forest s532a		2020 St Lawrence Co	1442,900		11,957.44
New York State Ref Adir Park	Tupper Lake 162001	1442,900	Town of Piercefield	1442,900		1,078.65
Attn: SLC Treasurer	Lot 31 S-5,B-1,L-6	1442,900	Highway	1442,900		2,004.45
48 Court St	Tax Law 542 Adirondack		Chargebacks	1442,900		325.74
Canton, NY 13617	N Of Sh 421 1370'WF		FD031 Piercefield Fire Pro	1442,900	TO M	554.01
	ACRES 489.00 BANK9999998					
	EAST-0436953 NRTH-1516160					
	DEED BOOK 194B PG-777					
	FULL MARKET VALUE	1442,900				
			TOTAL TAX ---			15,920.29**
				DATE #1		01/31/20
				AMT DUE		15,920.29
***** 229.000-2-9 *****						
	Off SH 421			ACCT 0370001	BILL	657
229.000-2-9	931 Forest s532a		2020 St Lawrence Co	59,400		492.25
New York State Ref Adir Park	Tupper Lake 162001	59,400	Town of Piercefield	59,400		44.41
Attn: SLC Treasurer	Lot 39 S-4,B-1,L-4	59,400	Highway	59,400		82.52
48 Court St	Tax Law 542 Adirondack		Chargebacks	59,400		13.41
Canton, NY 13617	N Of Sh 421		FD031 Piercefield Fire Pro	59,400	TO M	22.81
	ACRES 145.20 BANK9999998					
	EAST-0432202 NRTH-1519700					
	DEED BOOK 194B PG-777					
	FULL MARKET VALUE	59,400				
			TOTAL TAX ---			655.40**
				DATE #1		01/31/20
				AMT DUE		655.40

STATE OF NEW YORK
 COUNTY - St Lawrence
 TOWN - Piercefield
 SWIS - 406800

2 0 2 0 T O W N T A X R O L L
 STATE OWNED LAND SECTION OF THE ROLL - 3
 OWNERS NAME SEQUENCE
 UNIFORM PERCENT OF VALUE IS 100.00

PAGE 257
 VALUATION DATE-JUL 01, 2018
 TAXABLE STATUS DATE-MAR 01, 2019

TAX MAP PARCEL NUMBER	PROPERTY LOCATION & CLASS	ASSESSMENT	EXEMPTION CODE	COUNTY	TOWN	TAXABLE VALUE	TAX AMOUNT	
CURRENT OWNERS NAME	SCHOOL DISTRICT	LAND	TAX DESCRIPTION					
CURRENT OWNERS ADDRESS	PARCEL SIZE/GRID COORD	TOTAL	SPECIAL DISTRICTS					
***** 229.000-2-10 *****								
	Off SH 421					229.000-2-10		
229.000-2-10	931 Forest s532a		2020 St Lawrence Co			134,900	1,117.93	
New York State Ref Adir Park	Tupper Lake 162001	134,900	Town of Piercefield			134,900	100.85	
Attn: SLC Treasurer	Lot 17 S-3,B-1,L9	134,900	Highway			134,900	187.40	
48 Court St	Tax Law 542 Adirondack		Chargebacks			134,900	30.45	
Canton, NY 13617	#0210001		FD031 Piercefield Fire Pro			134,900 TO M	51.80	
	ACRES 166.90 BANK9999998							
	EAST-0438752 NRTH-1504294							
	DEED BOOK 194B PG-777							
	FULL MARKET VALUE	134,900						
							TOTAL TAX ---	1,488.43**
							DATE #1	01/31/20
							AMT DUE	1,488.43
***** 229.000-2-11 *****								
	SH 421					229.000-2-11		
229.000-2-11	931 Forest s532a		2020 St Lawrence Co			2688,100	22,276.52	
New York State Ref Adir Park	Tupper Lake 162001	2688,100	Town of Piercefield			2688,100	2,009.51	
Attn: SLC Treasurer	Lot 16 S-3,B-1,L-11	2688,100	Highway			2688,100	3,734.26	
48 Court St	Tax Law 542 Adirondack		Chargebacks			2688,100	606.84	
Canton, NY 13617	3960's Riv Ft		FD031 Piercefield Fire Pro			2688,100 TO M	1,032.11	
	ACRES 206.00 BANK9999998							
	EAST-0441994 NRTH-1504342							
	DEED BOOK 194B PG-777							
	FULL MARKET VALUE	2688,100						
							TOTAL TAX ---	29,659.24**
							DATE #1	01/31/20
							AMT DUE	29,659.24
***** 237.000-2-1 *****								
	S Of Dot Access Rd					237.000-2-1		
237.000-2-1	931 Forest s532a		2020 St Lawrence Co			569,600	4,720.32	
New York State Ref Adir Park	Tupper Lake 162001	569,600	Town of Piercefield			569,600	425.81	
Attn: SLC Treasurer	Lot7,s-2,B-1,L-1	569,600	Highway			569,600	791.28	
48 Court St	Tax Law 542 Adirondack		Chargebacks			569,600	128.59	
Canton, NY 13617	11,125'wf		FD031 Piercefield Fire Pro			569,600 TO M	218.70	
	ACRES 466.50 BANK9999998							
	EAST-0418388 NRTH-1493585							
	FULL MARKET VALUE	569,600						
							TOTAL TAX ---	6,284.70**
							DATE #1	01/31/20
							AMT DUE	6,284.70

STATE OF NEW YORK
COUNTY - St Lawrence
TOWN - Piercefield
SWIS - 406800

2 0 2 0 T O W N T A X R O L L
STATE OWNED LAND SECTION OF THE ROLL - 3
OWNERS NAME SEQUENCE
UNIFORM PERCENT OF VALUE IS 100.00

PAGE 258
VALUATION DATE-JUL 01, 2018
TAXABLE STATUS DATE-MAR 01, 2019

TAX MAP PARCEL NUMBER	PROPERTY LOCATION & CLASS	ASSESSMENT	EXEMPTION CODE	COUNTY	TOWN	TAX AMOUNT
CURRENT OWNERS NAME	SCHOOL DISTRICT	LAND	TAX DESCRIPTION	TAXABLE VALUE		
CURRENT OWNERS ADDRESS	PARCEL SIZE/GRID COORD	TOTAL	SPECIAL DISTRICTS			
***** 237.000-2-2 *****						
237.000-2-2	S Of Dot Access Rd			ACCT 0140001	BILL	661
New York State Ref Adir Park	931 Forest s532a		2020 St Lawrence Co	612,500		5,075.84
Attn: SLC Treasurer	Tupper Lake 162001	612,500	Town of Piercefield	612,500		457.88
48 Court St	Lot6, S-2,B-1,L2	612,500	Highway	612,500		850.87
Canton, NY 13617	Tax Law 542 Adirondack		Chargebacks	612,500		138.27
	6,075'wf		FD031 Piercefield Fire Pro	612,500	TO M	235.17
	ACRES 680.70 BANK9999998					
	EAST-0423075 NRTH-1493850					
	FULL MARKET VALUE	612,500				
TOTAL TAX ---						6,758.03**
						DATE #1 01/31/20
						AMT DUE 6,758.03
***** 237.000-2-3 *****						
237.000-2-3	S Of Dot Access Rd			ACCT 0130001	BILL	662
New York State Ref Adir Park	931 Forest s532a		2020 St Lawrence Co	419,100		3,473.12
Attn: SLC Treasurer	Tupper Lake 162001	419,100	Town of Piercefield	419,100		313.30
48 Court St	Lot 5 S-2,B-1, L-3	419,100	Highway	419,100		582.21
Canton, NY 13617	Tax Law 542 Adirondack		Chargebacks	419,100		94.61
	ACRES 693.20 BANK9999998		FD031 Piercefield Fire Pro	419,100	TO M	160.92
	EAST-0427996 NRTH-1494495					
	FULL MARKET VALUE	419,100				
TOTAL TAX ---						4,624.16**
						DATE #1 01/31/20
						AMT DUE 4,624.16
***** 237.000-2-4 *****						
237.000-2-4	Dot Access Rd (Bog River)			ACCT 0160001	BILL	663
New York State Ref Adir Park	931 Forest s532a		2020 St Lawrence Co	168,200		1,393.89
Attn: SLC Treasurer	Tupper Lake 162001	168,200	Town of Piercefield	168,200		125.74
48 Court St	Lot 8 S-2,B-1, L9	168,200	Highway	168,200		233.66
Canton, NY 13617	10,417' Riv Ft		Chargebacks	168,200		37.97
	#0160001		FD031 Piercefield Fire Pro	168,200	TO M	64.58
	ACRES 348.80 BANK9999998					
	EAST-0417685 NRTH-1498013					
	DEED BOOK 194B PG-777					
	FULL MARKET VALUE	168,200				
TOTAL TAX ---						1,855.84**
						DATE #1 01/31/20
						AMT DUE 1,855.84
***** 237.000-2-6 *****						
237.000-2-6	Off SH 421			ACCT 0170001	BILL	664
New York State Ref Adir Park	931 Forest s532a		2020 St Lawrence Co	393,900		3,264.28
Attn: SLC Treasurer	Tupper Lake 162001	393,900	Town of Piercefield	393,900		294.46
48 Court St	Lot 9 S-2,B-1,L-7	393,900	Highway	393,900		547.20
Canton, NY 13617	Tax Law 542 Adirondack Pk		Chargebacks	393,900		88.92
	Bog River 10,470'Riv Ft		FD031 Piercefield Fire Pro	393,900	TO M	151.24
	ACRES 569.90 BANK9999998					
	EAST-0422066 NRTH-1498337					
	DEED BOOK 194B PG-777					
	FULL MARKET VALUE	393,900				
TOTAL TAX ---						4,346.10**
						DATE #1 01/31/20

AMT DUE 4,346.10

STATE OF NEW YORK
 COUNTY - St Lawrence
 TOWN - Piercefield
 SWIS - 406800

2 0 2 0 T O W N T A X R O L L
 STATE OWNED LAND SECTION OF THE ROLL - 3
 OWNERS NAME SEQUENCE
 UNIFORM PERCENT OF VALUE IS 100.00

PAGE 259
 VALUATION DATE-JUL 01, 2018
 TAXABLE STATUS DATE-MAR 01, 2019

TAX MAP PARCEL NUMBER	PROPERTY LOCATION & CLASS	ASSESSMENT	EXEMPTION CODE	COUNTY	TOWN	TAX AMOUNT
CURRENT OWNERS NAME	SCHOOL DISTRICT	LAND	TAX DESCRIPTION	TAXABLE VALUE		
CURRENT OWNERS ADDRESS	PARCEL SIZE/GRID COORD	TOTAL	SPECIAL DISTRICTS			

237.000-2-8	Off SH 421			237.000-2-8		*****
				ACCT 0180001	BILL	665
237.000-2-8	931 Forest s532a		2020 St Lawrence Co	338,800		2,807.66
New York State Ref Adir Park	Tupper Lake 162001	338,800	Town of Piercefield	338,800		253.27
Attn: SLC Treasurer	Lot 10 S-2,B-1,L-6	338,800	Highway	338,800		470.66
48 Court St	Tax Law 542 Adirondack Pk		Chargebacks	338,800		76.48
Canton, NY 13617	12,535's Riv Ft		FD031 Piercefield Fire Pro	338,800	TO M	130.08
	ACRES 581.00 BANK9999998					
	EAST-0427726 NRTH-1498906					
	DEED BOOK 194B PG-777					
	FULL MARKET VALUE	338,800				
			TOTAL TAX ---			3,738.15**
				DATE #1		01/31/20
				AMT DUE		3,738.15

237.000-2-9	SH 421			237.000-2-9		*****
				ACCT 0250001	BILL	666
237.000-2-9	931 Forest s532a		2020 St Lawrence Co	990,600		8,209.19
New York State Ref Adir Park	Tupper Lake 162001	990,600	Town of Piercefield	990,600		740.53
Attn: SLC Treasurer	Lot 20 S-2,B-1,L-17	990,600	Highway	990,600		1,376.12
48 Court St	Tax Law 542 Adirondack		Chargebacks	990,600		223.63
Canton, NY 13617	#0250001		FD031 Piercefield Fire Pro	990,600	TO M	380.34
	ACRES 311.00 BANK9999998					
	EAST-0421735 NRTH-1503103					
	DEED BOOK 194B PG-777					
	FULL MARKET VALUE	990,600				
			TOTAL TAX ---			10,929.81**
				DATE #1		01/31/20
				AMT DUE		10,929.81

237.000-2-10	Off SH 421			237.000-2-10		*****
				ACCT 0260001	BILL	667
237.000-2-10	931 Forest s532a		2020 St Lawrence Co	3,200		26.52
New York State Ref Adir Park	Tupper Lake 162001	3,200	Town of Piercefield	3,200		2.39
Attn: SLC Treasurer	Lot 21 S-2,B-1,L-11	3,200	Highway	3,200		4.45
48 Court St	Tax Law 542 Adirondack		Chargebacks	3,200		0.72
Canton, NY 13617	#0260001		FD031 Piercefield Fire Pro	3,200	TO M	1.23
	ACRES 11.00 BANK9999998					
	EAST-0419174 NRTH-1501257					
	DEED BOOK 194B PG-777					
	FULL MARKET VALUE	3,200				
			TOTAL TAX ---			35.31**
				DATE #1		01/31/20
				AMT DUE		35.31

STATE OF NEW YORK
 COUNTY - St Lawrence
 TOWN - Piercefield
 SWIS - 406800

2 0 2 0 T O W N T A X R O L L
 STATE OWNED LAND SECTION OF THE ROLL - 3
 OWNERS NAME SEQUENCE
 UNIFORM PERCENT OF VALUE IS 100.00

PAGE 260
 VALUATION DATE-JUL 01, 2018
 TAXABLE STATUS DATE-MAR 01, 2019

TAX MAP PARCEL NUMBER	PROPERTY LOCATION & CLASS	ASSESSMENT	EXEMPTION CODE-----	COUNTY-----	TOWN-----	
CURRENT OWNERS NAME	SCHOOL DISTRICT	LAND	TAX DESCRIPTION	TAXABLE VALUE		TAX AMOUNT
CURRENT OWNERS ADDRESS	PARCEL SIZE/GRID COORD	TOTAL	SPECIAL DISTRICTS			

238.000-1-2	Off SH 421			238.000-1-2	*****	
				ACCT 0220001	BILL	668
238.000-1-2	931 Forest s532a		2020 St Lawrence Co	301,600		2,499.39
New York State Ref Adir Park	Tupper Lake 162001	301,600	Town of Piercefield	301,600		225.46
Attn: SLC Treasurer	Lot 18 S-3,B-1,L-4	301,600	Highway	301,600		418.98
48 Court St	Tax Law 542 Adirondack Pk		Chargebacks	301,600		68.09
Canton, NY 13617	17,795's Wf		FD031 Piercefield Fire Pro	301,600 TO M		115.80
	ACRES 536.20 BANK9999998					
	EAST-0437977 NRTH-1501251					
	DEED BOOK 194B PG-777					
	FULL MARKET VALUE	301,600				
			TOTAL TAX ---			3,327.72**
				DATE #1		01/31/20
				AMT DUE		3,327.72

238.000-1-4	Off SH 30			238.000-1-4	*****	
				ACCT 0110001	BILL	669
238.000-1-4	931 Forest s532a		2020 St Lawrence Co	805,200		6,672.76
New York State Ref Adir Park	Tupper Lake 162001	805,200	Town of Piercefield	805,200		601.93
Attn: SLC Treasurer	Lot 2 S-3,B-1,L-2	805,200	Highway	805,200		1,118.57
48 Court St	Tax Law 542 Adirondack Pk		Chargebacks	805,200		181.78
Canton, NY 13617	6,000' Riv Ft 672A		FD031 Piercefield Fire Pro	805,200 TO M		309.16
	ACRES 686.00 BANK9999998					
	EAST-0443864 NRTH-1496275					
	DEED BOOK 194B PG-777					
	FULL MARKET VALUE	805,200				
			TOTAL TAX ---			8,884.20**
				DATE #1		01/31/20
				AMT DUE		8,884.20

238.000-1-6	Off SH 30			238.000-1-6	*****	
				ACCT 0120001	BILL	670
238.000-1-6	931 Forest s532a		2020 St Lawrence Co	446,100		3,696.87
New York State Ref Adir Park	Tupper Lake 162001	446,100	Town of Piercefield	446,100		333.49
State Parcel # 0120001	Lot 4 S-2,B-1,L-4	446,100	Highway	446,100		619.71
Attn: SLC Treasurer	Tax Law 542 Adirondack		Chargebacks	446,100		100.71
48 Court St	S Of Bog Riv On Co. Line		FD031 Piercefield Fire Pro	446,100 TO M		171.28
Canton, NY 13617	ACRES 637.00 BANK9999998					
	EAST-0433415 NRTH-1495098					
	DEED BOOK 194B PG-777					
	FULL MARKET VALUE	446,100				
			TOTAL TAX ---			4,922.06**
				DATE #1		01/31/20
				AMT DUE		4,922.06

STATE OF NEW YORK
 COUNTY - St Lawrence
 TOWN - Piercefield
 SWIS - 406800

2 0 2 0 T O W N T A X R O L L
 STATE OWNED LAND SECTION OF THE ROLL - 3
 OWNERS NAME SEQUENCE
 UNIFORM PERCENT OF VALUE IS 100.00

PAGE 261
 VALUATION DATE-JUL 01, 2018
 TAXABLE STATUS DATE-MAR 01, 2019

TAX MAP PARCEL NUMBER	PROPERTY LOCATION & CLASS	ASSESSMENT	EXEMPTION CODE-----	COUNTY-----	TOWN-----	
CURRENT OWNERS NAME	SCHOOL DISTRICT	LAND	TAX DESCRIPTION	TAXABLE VALUE		TAX AMOUNT
CURRENT OWNERS ADDRESS	PARCEL SIZE/GRID COORD	TOTAL	SPECIAL DISTRICTS			

182.000-1-13	Raquette Riv			182.000-1-13	*****	
	931 Forest s532a - WTRFNT		2020 St Lawrence Co	ACCT #0440001	BILL	671
New York State Reforestation	Tupper Lake 162001	53,600	Town of Piercefield			444.19
Attn: SLC Treasurer	11,055'wf St Law 149.4	53,600	Highway			40.07
48 Court St	Tax Law 532 (Taxable)		Chargebacks			74.46
Canton, NY 13617	Lots D-E-G-H Also 1075/55		FD031 Piercefield Fire Pro	53,600	TO M	12.10
	ACRES 187.00 BANK9999998					20.58
	EAST-0413643 NRTH-1572269					
	DEED BOOK 1087 PG-68					
	FULL MARKET VALUE	53,600				
			TOTAL TAX ---			591.40**
				DATE #1		01/31/20
				AMT DUE		591.40

182.000-1-14	Raquette Riv			182.000-1-14	*****	
	931 Forest s532a - WTRFNT		2020 St Lawrence Co	ACCT #0480001	BILL	672
New York State Reforestation	Tupper Lake 162001	81,400	Town of Piercefield			674.57
Attn: SLC Treasurer	1100a(rr Tract)reed Tract	81,400	Highway			60.85
48 Court St	Law 532 St Law 149.4		Chargebacks			113.08
Canton, NY 13617	(1075/55) 19,275'wf		FD031 Piercefield Fire Pro	81,400	TO M	18.38
	ACRES 353.00 BANK9999998					31.25
	EAST-0426085 NRTH-1569175					
	DEED BOOK 1087 PG-68					
	FULL MARKET VALUE	81,400				
			TOTAL TAX ---			898.13**
				DATE #1		01/31/20
				AMT DUE		898.13

182.000-1-16	Raquette Riv			182.000-1-16	*****	
	931 Forest s532a - WTRFNT		2020 St Lawrence Co	ACCT 0510001	BILL	673
New York State Reforestation	Tupper Lake 162001	103,400	Town of Piercefield			856.88
Attn: SLC Treasurer	Also See 1999/9533	103,400	Highway			77.30
48 Court St	16355'wf		Chargebacks			143.64
Canton, NY 13617	ACRES 329.00 BANK9999998		FD031 Piercefield Fire Pro	103,400	TO M	23.34
	EAST-0428943 NRTH-1569704					39.70
	DEED BOOK 1094 PG-176					
	FULL MARKET VALUE	103,400				
			TOTAL TAX ---			1,140.86**
				DATE #1		01/31/20
				AMT DUE		1,140.86

STATE OF NEW YORK
 COUNTY - St Lawrence
 TOWN - Piercefield
 SWIS - 406800

2 0 2 0 T O W N T A X R O L L
 STATE OWNED LAND SECTION OF THE ROLL - 3
 OWNERS NAME SEQUENCE
 UNIFORM PERCENT OF VALUE IS 100.00

PAGE 262
 VALUATION DATE-JUL 01, 2018
 TAXABLE STATUS DATE-MAR 01, 2019

TAX MAP PARCEL NUMBER	PROPERTY LOCATION & CLASS	ASSESSMENT	EXEMPTION CODE	COUNTY	TOWN	TAX AMOUNT
CURRENT OWNERS NAME	SCHOOL DISTRICT	LAND	TAX DESCRIPTION	TAXABLE VALUE		
CURRENT OWNERS ADDRESS	PARCEL SIZE/GRID COORD	TOTAL	SPECIAL DISTRICTS			

182.000-2-4.1	Raquette Riv			182.000-2-4.1	ACCT #0450001	BILL 674
New York State Reforestation	931 Forest s532a - WTRFNT		2020 St Lawrence Co		36,400	301.65
Attn: SLC Treasurer	Tupper Lake 162001	36,400	Town of Piercefield		36,400	27.21
48 Court St	Plus Island 1860'Wf	36,400	Highway		36,400	50.57
Canton, NY 13617	Tax Law 532 7025'Wf		Chargebacks		36,400	8.22
	Lot K & L See 1075/55		FD031 Piercefield Fire Pro		36,400 TO M	13.98
	ACRES 117.50 BANK9999998					
	EAST-0418947 NRTH-1567930					
	DEED BOOK 1087 PG-68					
	FULL MARKET VALUE	36,400				
			TOTAL TAX ---			401.63**
				DATE #1		01/31/20
				AMT DUE		401.63

195.000-6-20	Raquette Riv			195.000-6-20	ACCT #0460001	BILL 675
New York State Reforestation	931 Forest s532a - WTRFNT		2020 St Lawrence Co		56,200	465.73
Attn: SLC Treasurer	Tupper Lake 162001	56,200	Town of Piercefield		56,200	42.01
48 Court St	Sm.island 1450' Law 149.4	56,200	Highway		56,200	78.07
Canton, NY 13617	Tax Law 532 (Taxable)		Chargebacks		56,200	12.69
	Lots 4 & 10 14,270'Wf		FD031 Piercefield Fire Pro		56,200 TO M	21.58
	ACRES 200.00 BANK9999998					
	EAST-0429059 NRTH-1556745					
	DEED BOOK 1087 PG-68					
	FULL MARKET VALUE	56,200				
			TOTAL TAX ---			620.08**
				DATE #1		01/31/20
				AMT DUE		620.08

195.000-6-21	Raquette Riv			195.000-6-21	ACCT 0461001	BILL 676
New York State Reforestation	931 Forest s532a - WTRFNT		2020 St Lawrence Co		94,100	779.81
Attn: SLC Treasurer	Tupper Lake 162001	94,100	Town of Piercefield		94,100	70.35
48 Court St	Also See 1999/9533	94,100	Highway		94,100	130.72
Canton, NY 13617	15,685'wf		Chargebacks		94,100	21.24
	ACRES 274.20 BANK9999998		FD031 Piercefield Fire Pro		94,100 TO M	36.13
	EAST-0431456 NRTH-1559993					
	DEED BOOK 1094 PG-176					
	FULL MARKET VALUE	94,100				
			TOTAL TAX ---			1,038.25**
				DATE #1		01/31/20
				AMT DUE		1,038.25

STATE OF NEW YORK
 COUNTY - St Lawrence
 TOWN - Piercefield
 SWIS - 406800

2 0 2 0 T O W N T A X R O L L
 STATE OWNED LAND SECTION OF THE ROLL - 3
 OWNERS NAME SEQUENCE
 UNIFORM PERCENT OF VALUE IS 100.00

PAGE 263
 VALUATION DATE-JUL 01, 2018
 TAXABLE STATUS DATE-MAR 01, 2019

TAX MAP PARCEL NUMBER	PROPERTY LOCATION & CLASS	ASSESSMENT	EXEMPTION CODE	COUNTY	TOWN	TAX AMOUNT
CURRENT OWNERS NAME	SCHOOL DISTRICT	LAND	TAX DESCRIPTION	TAXABLE VALUE		
CURRENT OWNERS ADDRESS	PARCEL SIZE/GRID COORD	TOTAL	SPECIAL DISTRICTS			
***** 207.000-4-6.21 *****						
	Off SH 3			ACCT 0520001	BILL	677
207.000-4-6.21	931 Forest s532a		2020 St Lawrence Co	411,800		3,412.62
New York State Reforestation	Tupper Lake 162001	411,800	Town of Piercefield	411,800		307.84
Attn: SLC Treasurer	Tax Law #532 Taxable	411,800	Highway	411,800		572.07
48 Court St	1122.0 A (D)		Chargebacks	411,800		92.96
Canton, NY 13617	ACRES 1112.20 BANK9999998		FD031 Piercefield Fire Pro	411,800	TO M	158.11
	EAST-0425039 NRTH-1543018					
	FULL MARKET VALUE	411,800				
TOTAL TAX ---						4,543.60**
						DATE #1 01/31/20
						AMT DUE 4,543.60
***** 207.000-4-11 *****						
	Off Main St			ACCT 0431001	BILL	678
207.000-4-11	931 Forest s532a		2020 St Lawrence Co	5,600		46.41
New York State Reforestation	Tupper Lake 162001	5,600	Town of Piercefield	5,600		4.19
Attn: SLC Treasurer	Old Railroad 35/608	5,600	Highway	5,600		7.78
48 Court St	13 A Ms-62 To		Chargebacks	5,600		1.26
Canton, NY 13617	W. Bank Grass Rr 66'Fr		FD031 Piercefield Fire Pro	5,600	TO M	2.15
	ACRES 11.90 BANK9999998					
	EAST-0419935 NRTH-1536379					
	DEED BOOK 1089 PG-651					
	FULL MARKET VALUE	5,600				
TOTAL TAX ---						61.79**
						DATE #1 01/31/20
						AMT DUE 61.79
***** 208.000-1-14.5 *****						
	Island			ACCT 0500001	BILL	679
208.000-1-14.5	314 Rural vac<10 - WTRFNT		2020 St Lawrence Co	8,500		70.44
New York State Reforestation	Tupper Lake 162001	8,500	Town of Piercefield	8,500		6.35
Attn: SLC Treasurer	3 Island In Piercefield F	8,500	Highway	8,500		11.81
D.E.C.	Flow 6,1,67		Chargebacks	8,500		1.92
48 Court St	Tax Law 532		FD031 Piercefield Fire Pro	8,500	TO M	3.26
Canton, NY 13617	ACRES 0.77 BANK9999998					
	EAST-0441211 NRTH-1541913					
	DEED BOOK 1067 PG-130					
	FULL MARKET VALUE	8,500				
TOTAL TAX ---						93.78**
						DATE #1 01/31/20
						AMT DUE 93.78

STATE OF NEW YORK
 COUNTY - St Lawrence
 TOWN - Piercefield
 SWIS - 406800

2 0 2 0 T O W N T A X R O L L
 STATE OWNED LAND SECTION OF THE ROLL - 3
 OWNERS NAME SEQUENCE
 UNIFORM PERCENT OF VALUE IS 100.00

PAGE 264
 VALUATION DATE-JUL 01, 2018
 TAXABLE STATUS DATE-MAR 01, 2019

TAX MAP PARCEL NUMBER	PROPERTY LOCATION & CLASS	ASSESSMENT	EXEMPTION CODE-----	COUNTY-----	TOWN-----	
CURRENT OWNERS NAME	SCHOOL DISTRICT	LAND	TAX DESCRIPTION	TAXABLE VALUE		TAX AMOUNT
CURRENT OWNERS ADDRESS	PARCEL SIZE/GRID COORD	TOTAL	SPECIAL DISTRICTS			

208.000-1-16	Raquette Riv			208.000-1-16	ACCT #0470001	BILL 680
New York State Reforestation	931 Forest s532a - WTRFNT		2020 St Lawrence Co	84,900		703.57
Attn: SLC Treasurer	Tupper Lake 162001	84,900	Town of Piercefield	84,900		63.47
48 Court St	11,560'wff	84,900	Highway	84,900		117.94
Canton, NY 13617	Tax Law 532 (Taxable)		Chargebacks	84,900		19.17
	1075/55 Lots 16 & 22		FD031 Piercefield Fire Pro	84,900	TO M	32.60
	ACRES 247.00 BANK9999998					
	EAST-0430129 NRTH-1547742					
	DEED BOOK 1087 PG-68					
	FULL MARKET VALUE	84,900				
TOTAL TAX ---						936.75**
DATE #1						01/31/20
AMT DUE						936.75

208.000-1-18	Raquette River			208.000-1-18	ACCT #0470001	BILL 681
New York State Reforestation	931 Forest s532a - WTRFNT		2020 St Lawrence Co	171,800		1,423.72
Attn: SLC Treasurer	Tupper Lake 162001	171,800	Town of Piercefield	171,800		128.43
48 Court St	Also see 199/9533	171,800	Highway	171,800		238.66
Canton, NY 13617	35,635 WF'		Chargebacks	171,800		38.78
	ACRES 521.50 BANK9999998		FD031 Piercefield Fire Pro	171,800	TO M	65.96
	EAST-0433830 NRTH-1548150					
	FULL MARKET VALUE	171,800				
TOTAL TAX ---						1,895.55**
DATE #1						01/31/20
AMT DUE						1,895.55

208.054-1-1	SH 3			208.054-1-1	ACCT 0490001	BILL 682
New York State Reforestation	910 Priv forest		2020 St Lawrence Co	1,500		12.43
Attn: SLC Treasurer	Tupper Lake 162001	1,500	Town of Piercefield	1,500		1.12
D.E.C.	S-26 B-1 L-30	1,500	Highway	1,500		2.08
48 Court St	St Law 149.4		Chargebacks	1,500		0.34
Canton, NY 13617	1087/57		FD031 Piercefield Fire Pro	1,500	TO M	.58
	ACRES 6.30 BANK9999998		WD014 Prcfd Water Dist	.00	UN	
	EAST-0435819 NRTH-1543200					
	DEED BOOK 1087 PG-68					
	FULL MARKET VALUE	1,500				
TOTAL TAX ---						16.55**
DATE #1						01/31/20
AMT DUE						16.55

STATE OF NEW YORK
 COUNTY - St Lawrence
 TOWN - Piercefield
 SWIS - 406800

2 0 2 0 T O W N T A X R O L L
 STATE OWNED LAND SECTION OF THE ROLL - 3
 OWNERS NAME SEQUENCE
 UNIFORM PERCENT OF VALUE IS 100.00

PAGE 265
 VALUATION DATE-JUL 01, 2018
 TAXABLE STATUS DATE-MAR 01, 2019

TAX MAP PARCEL NUMBER	PROPERTY LOCATION & CLASS	ASSESSMENT	EXEMPTION CODE	COUNTY	TOWN	TAX AMOUNT
CURRENT OWNERS NAME	SCHOOL DISTRICT	LAND	TAX DESCRIPTION	TAXABLE VALUE		
CURRENT OWNERS ADDRESS	PARCEL SIZE/GRID COORD	TOTAL	SPECIAL DISTRICTS			

228.000-4-6	Off SH 421			228.000-4-6		*****
				ACCT 0250302	BILL	683
228.000-4-6	931 Forest s532a		2020 St Lawrence Co	118,300		980.36
New York State Reforestation	Tupper Lake 162001	118,300	Town of Piercefield	118,300		88.44
Attn: SLC Treasurer	Lots 20,23 Pcls 8,14	118,300	Highway	118,300		164.34
48 Court St	Proj 120.2 223.67A (C)		Chargebacks	118,300		26.71
Canton, NY 13617	224.7A(D). #0250302		FD031 Piercefield Fire Pro	118,300	TO M	45.42
	ACRES 223.60 BANK9999998					
	EAST-0420502 NRTH-1506941					
	DEED BOOK 929 PG-487					
	FULL MARKET VALUE	118,300				
TOTAL TAX ---						1,305.27**
DATE #1						01/31/20
AMT DUE						1,305.27

228.000-4-9	Horseshoe Lk			228.000-4-9		*****
				ACCT 0250251	BILL	684
228.000-4-9	931 Forest s532a		2020 St Lawrence Co	2,100		17.40
New York State Reforestation	Tupper Lake 162001	2,100	Town of Piercefield	2,100		1.57
Attn: SLC Treasurer	S-19 B-1 L-7 Prop 2055 De	2,100	Highway	2,100		2.92
48 Court St	Proj 120.3 L20		Chargebacks	2,100		0.47
Canton, NY 13617	FRNT 50.00 DPTH 80.00		FD031 Piercefield Fire Pro	2,100	TO M	.81
	BANK9999998					
	EAST-0421856 NRTH-1506414					
	DEED BOOK 960 PG-00996					
	FULL MARKET VALUE	2,100				
TOTAL TAX ---						23.17**
DATE #1						01/31/20
AMT DUE						23.17

228.000-4-12	Horseshoe Lk			228.000-4-12		*****
				ACCT 0235001	BILL	685
228.000-4-12	931 Forest s532a		2020 St Lawrence Co	100		0.83
New York State Reforestation	Tupper Lake 162001	100	Town of Piercefield	100		0.07
Attn: SLC Treasurer	6000 Sq Ft From E R.o.w.	100	Highway	100		0.14
48 Court St	Ot M S-19 B-2 L-1		Chargebacks	100		0.02
Canton, NY 13617	FRNT 30.00 DPTH 200.00		FD031 Piercefield Fire Pro	100	TO M	.04
	BANK9999998					
	EAST-0421577 NRTH-1505738					
	DEED BOOK 1030 PG-01139					
	FULL MARKET VALUE	100				
TOTAL TAX ---						1.10**
DATE #1						01/31/20
AMT DUE						1.10

STATE OF NEW YORK
 COUNTY - St Lawrence
 TOWN - Piercefield
 SWIS - 406800

2 0 2 0 T O W N T A X R O L L
 STATE OWNED LAND SECTION OF THE ROLL - 3
 OWNERS NAME SEQUENCE
 UNIFORM PERCENT OF VALUE IS 100.00

PAGE 266
 VALUATION DATE-JUL 01, 2018
 TAXABLE STATUS DATE-MAR 01, 2019

TAX MAP PARCEL NUMBER	PROPERTY LOCATION & CLASS	ASSESSMENT	EXEMPTION CODE	COUNTY	TOWN	TAX AMOUNT
CURRENT OWNERS NAME	SCHOOL DISTRICT	LAND	TAX DESCRIPTION	TAXABLE VALUE		
CURRENT OWNERS ADDRESS	PARCEL SIZE/GRID COORD	TOTAL	SPECIAL DISTRICTS			

228.000-4-14.11	Off SH 421			228.000-4-14.11		*****
				ACCT 0250501	BILL	686
228.000-4-14.11	931 Forest s532a		2020 St Lawrence Co	119,800		992.79
New York State Reforestation	Tupper Lake 162001	119,800	Town of Piercefield	119,800		89.56
Attn: SLC Treasurer	Lots 20,21,22 Proj 130	119,800	Highway	119,800		166.42
48 Court St	#0250501		Chargebacks	119,800		27.05
Canton, NY 13617	ACRES 443.30 BANK9999998		FD031 Piercefield Fire Pro	119,800	TO M	46.00
	EAST-0418469 NRTH-1504006					
	DEED BOOK 994 PG-00370					
	FULL MARKET VALUE	119,800				
			TOTAL TAX ---			1,321.82**
				DATE #1		01/31/20
				AMT DUE		1,321.82

228.000-4-15.11	Off SH 421			228.000-4-15.11		*****
				ACCT 261001	BILL	687
228.000-4-15.11	910 Priv forest		2020 St Lawrence Co	360,800		2,989.98
New York State Reforestation	Tupper Lake 162001	360,800	Town of Piercefield	360,800		269.72
Attn: SLC Treasurer	Q-Afp St.lawrence 130.1	360,800	Highway	360,800		501.22
D.E.C.	State Parcel #0261001		Chargebacks	360,800		81.45
48 Court St	Also See 994/370		FD031 Piercefield Fire Pro	360,800	TO M	138.53
Canton, NY 13617	ACRES 859.00 BANK9999998					
	EAST-0418827 NRTH-1510211					
	DEED BOOK 1048 PG-1043					
	FULL MARKET VALUE	360,800				
			TOTAL TAX ---			3,980.90**
				DATE #1		01/31/20
				AMT DUE		3,980.90

228.000-4-16	Off SH 421			228.000-4-16		*****
				ACCT 0230001	BILL	688
228.000-4-16	931 Forest s532a		2020 St Lawrence Co	118,700		983.68
New York State Reforestation	Tupper Lake 162001	118,700	Town of Piercefield	118,700		88.74
Attn: SLC Treasurer	Lot 19,S-2,B-1,L-19	118,700	Highway	118,700		164.90
48 Court St	200'wf		Chargebacks	118,700		26.80
Canton, NY 13617	#0230001		FD031 Piercefield Fire Pro	118,700	TO M	45.58
	ACRES 1.00 BANK9999998					
	EAST-0427587 NRTH-1504931					
	DEED BOOK 194B PG-777					
	FULL MARKET VALUE	118,700				
			TOTAL TAX ---			1,309.70**
				DATE #1		01/31/20
				AMT DUE		1,309.70

STATE OF NEW YORK
 COUNTY - St Lawrence
 TOWN - Piercefield
 SWIS - 406800

2 0 2 0 T O W N T A X R O L L
 STATE OWNED LAND SECTION OF THE ROLL - 3
 OWNERS NAME SEQUENCE
 UNIFORM PERCENT OF VALUE IS 100.00

PAGE 267
 VALUATION DATE-JUL 01, 2018
 TAXABLE STATUS DATE-MAR 01, 2019

TAX MAP PARCEL NUMBER	PROPERTY LOCATION & CLASS	ASSESSMENT	EXEMPTION CODE	COUNTY	TOWN	TAXABLE VALUE	TAX AMOUNT
CURRENT OWNERS NAME	SCHOOL DISTRICT	LAND	TAX DESCRIPTION				
CURRENT OWNERS ADDRESS	PARCEL SIZE/GRID COORD	TOTAL	SPECIAL DISTRICTS				
***** 228.000-4-17 *****							
	SH 421					ACCT 0240001	BILL 689
228.000-4-17	931 Forest s532a		2020 St Lawrence Co			1720,800	14,260.42
New York State Reforestation	Tupper Lake 162001	1720,800	Town of Piercefield			1720,800	1,286.40
Attn: SLC Treasurer	Lot 19, S-2,B-1,L-18	1720,800	Highway			1720,800	2,390.51
48 Court St	Tax Law 542 Adirondack		Chargebacks			1720,800	388.47
Canton, NY 13617	9575'wf .# 0240001		FD031 Piercefield Fire Pro		TO M	1720,800	660.71
	ACRES 541.00 BANK9999998						
	EAST-0428760 NRTH-1504810						
	DEED BOOK 194B PG-777						
	FULL MARKET VALUE	1720,800					
TOTAL TAX ---							18,986.51**
DATE #1							01/31/20
AMT DUE							18,986.51
***** 228.000-4-24 *****							
	Horseshoe Lk					ACCT 0250101	BILL 690
228.000-4-24	931 Forest s532a		2020 St Lawrence Co			127,400	1,055.77
New York State Reforestation	Tupper Lake 162001	127,400	Town of Piercefield			127,400	95.24
Attn: SLC Treasurer	L20, Pcl1, Proj 120.2	127,400	Highway			127,400	176.98
48 Court St	#0250101		Chargebacks			127,400	28.76
Canton, NY 13617	1.25A(D)		FD031 Piercefield Fire Pro		TO M	127,400	48.92
	ACRES 1.30 BANK9999998						
	EAST-0421956 NRTH-1506204						
	DEED BOOK 929 PG-487						
	FULL MARKET VALUE	127,400					
TOTAL TAX ---							1,405.67**
DATE #1							01/31/20
AMT DUE							1,405.67
***** 228.000-4-25 *****							
	Horseshoe Lk					ACCT 0250203	BILL 691
228.000-4-25	931 Forest s532a - WTRFNT		2020 St Lawrence Co			185,900	1,540.57
New York State Reforestation	Tupper Lake 162001	185,900	Town of Piercefield			185,900	138.97
Attn: SLC Treasurer	Lot20, Pcls 4,5,6,	185,900	Highway			185,900	258.25
48 Court St	Proj 120.2 #0250203		Chargebacks			185,900	41.97
Canton, NY 13617	520'wf		FD031 Piercefield Fire Pro		TO M	185,900	71.38
	ACRES 1.20 BANK9999998						
	EAST-0422010 NRTH-1506731						
	DEED BOOK 929 PG-487						
	FULL MARKET VALUE	185,900					
TOTAL TAX ---							2,051.14**
DATE #1							01/31/20
AMT DUE							2,051.14

STATE OF NEW YORK
 COUNTY - St Lawrence
 TOWN - Piercefield
 SWIS - 406800

2 0 2 0 T O W N T A X R O L L
 STATE OWNED LAND SECTION OF THE ROLL - 3
 OWNERS NAME SEQUENCE
 UNIFORM PERCENT OF VALUE IS 100.00

PAGE 268
 VALUATION DATE-JUL 01, 2018
 TAXABLE STATUS DATE-MAR 01, 2019

TAX MAP PARCEL NUMBER	PROPERTY LOCATION & CLASS	ASSESSMENT	EXEMPTION CODE	COUNTY	TOWN	TAXABLE VALUE	TAX AMOUNT
CURRENT OWNERS NAME	SCHOOL DISTRICT	LAND	TAX DESCRIPTION				
CURRENT OWNERS ADDRESS	PARCEL SIZE/GRID COORD	TOTAL	SPECIAL DISTRICTS				
***** 229.000-2-1.21 *****							
	347A,B SH 421					ACCT 0221001	BILL 692
229.000-2-1.21	910 Priv forest - WTRFNT		2020 St Lawrence Co			237,300	1,966.53
New York State Reforestation	Tupper Lake 162001	237,300	Town of Piercefield			237,300	177.40
Attn: SLC Treasurer	See Agreement 1074/264	237,300	Highway			237,300	329.65
48 Court St	ACRES 668.90 BANK9999998		Chargebacks			237,300	53.57
Canton, NY 13617	EAST-0436880 NRTH-1506662		FD031 Piercefield Fire Pro		TO M	237,300	91.11
	DEED BOOK 1074 PG-270						
	FULL MARKET VALUE	237,300					
						TOTAL TAX ---	2,618.26**
						DATE #1	01/31/20
						AMT DUE	2,618.26
***** 229.000-2-13 *****							
	Tupper Lk					ACCT 0432001	BILL 693
229.000-2-13	931 Forest s532a - WTRFNT		2020 St Lawrence Co			1127,100	9,340.37
New York State Reforestation	Tupper Lake 162001	1127,100	Town of Piercefield			1127,100	842.57
Attn: SLC Treasurer	Gr Tract 2 Twp 3	1127,100	Highway			1127,100	1,565.75
48 Court St	Forest S 532A		Chargebacks			1127,100	254.45
Canton, NY 13617	2360'wf .32A		FD031 Piercefield Fire Pro		TO M	1127,100	432.75
	ACRES 46.40 BANK9999998						
	EAST-0440230 NRTH-1511428						
	DEED BOOK 1094 PG-1111						
	FULL MARKET VALUE	1127,100					
						TOTAL TAX ---	12,435.89**
						DATE #1	01/31/20
						AMT DUE	12,435.89
***** 237.000-2-5 *****							
	Off SH 421					ACCT 0171001	BILL 694
237.000-2-5	931 Forest s532a		2020 St Lawrence Co			5,900	48.89
New York State Reforestation	Tupper Lake 162001	5,900	Town of Piercefield			5,900	4.41
Attn: SLC Treasurer	#0171001	5,900	Highway			5,900	8.20
48 Court St	Twp3 Br. Tract 2		Chargebacks			5,900	1.33
Canton, NY 13617	Off 159		FD031 Piercefield Fire Pro		TO M	5,900	2.27
	ACRES 13.50 BANK9999998						
	EAST-0422859 NRTH-1499342						
	DEED BOOK 194B PG-777						
	FULL MARKET VALUE	5,900					
						TOTAL TAX ---	65.10**
						DATE #1	01/31/20
						AMT DUE	65.10

STATE OF NEW YORK
 COUNTY - St Lawrence
 TOWN - Piercefield
 SWIS - 406800

2 0 2 0 T O W N T A X R O L L
 STATE OWNED LAND SECTION OF THE ROLL - 3
 OWNERS NAME SEQUENCE
 UNIFORM PERCENT OF VALUE IS 100.00

PAGE 269
 VALUATION DATE-JUL 01, 2018
 TAXABLE STATUS DATE-MAR 01, 2019

TAX MAP PARCEL NUMBER	PROPERTY LOCATION & CLASS	ASSESSMENT	EXEMPTION CODE-----	COUNTY-----	TOWN-----	
CURRENT OWNERS NAME	SCHOOL DISTRICT	LAND	TAX DESCRIPTION	TAXABLE VALUE		TAX AMOUNT
CURRENT OWNERS ADDRESS	PARCEL SIZE/GRID COORD	TOTAL	SPECIAL DISTRICTS			

237.000-2-7	Off SH 421			237.000-2-7		*****
				ACCT 0161001	BILL	695
237.000-2-7	931 Forest s532a		2020 St Lawrence Co	11,800		97.79
New York State Reforestation	Tupper Lake 162001	11,800	Town of Piercefield	11,800		8.82
Attn: SLC Treasurer	Proj 159 Forest 5,830'Riv	11,800	Highway	11,800		16.39
48 Court St	Lot 8,Twp3, Gr Tract 2		Chargebacks	11,800		2.66
Canton, NY 13617	54.97 Acres		FD031 Piercefield Fire Pro	11,800 TO M		4.53
	ACRES 56.40 BANK9999998					
	EAST-0416530 NRTH-1500593					
	DEED BOOK 1000 PG-00297					
	FULL MARKET VALUE	11,800				
				TOTAL TAX ---		130.19**
					DATE #1	01/31/20
					AMT DUE	130.19

238.000-1-1	Off SH 421			238.000-1-1		*****
				ACCT 0181001	BILL	696
238.000-1-1	931 Forest s532a - WTRFNT		2020 St Lawrence Co	188,100		1,558.80
New York State Reforestation	Tupper Lake 162001	188,100	Town of Piercefield	188,100		140.62
Attn: SLC Treasurer	Lot 11	188,100	Highway	188,100		261.31
48 Court St	S-2 B-1 L-5 11,525'S Wf		Chargebacks	188,100		42.46
Canton, NY 13617	577.50ar Perserve		FD031 Piercefield Fire Pro	188,100 TO M		72.22
	ACRES 551.10 BANK9999998					
	EAST-0433431 NRTH-1500820					
	DEED BOOK 1020 PG-00749					
	FULL MARKET VALUE	188,100				
				TOTAL TAX ---		2,075.41**
					DATE #1	01/31/20
					AMT DUE	2,075.41

238.000-1-3.1	SH 421			238.000-1-3.1		*****
				ACCT 0191001	BILL	697
238.000-1-3.1	931 Forest s532a - WTRFNT		2020 St Lawrence Co	1111,400		9,210.27
New York State Reforestation	Tupper Lake 162001	1111,400	Town of Piercefield	1111,400		830.84
Attn: SLC Treasurer	Forest Preserve	1111,400	Highway	1111,400		1,543.94
48 Court St	Q-Afp-S1108 S-3 B-1 L-3		Chargebacks	1111,400		250.90
Canton, NY 13617	12,975'wf		FD031 Piercefield Fire Pro	1111,400 TO M		426.73
	ACRES 543.40 BANK9999998					
	EAST-0442579 NRTH-1501288					
	DEED BOOK 1015 PG-00011					
	FULL MARKET VALUE	1111,400				
				TOTAL TAX ---		12,262.68**
					DATE #1	01/31/20
					AMT DUE	12,262.68

STATE OF NEW YORK
 COUNTY - St Lawrence
 TOWN - Piercefield
 SWIS - 406800

2 0 2 0 T O W N T A X R O L L
 STATE OWNED LAND SECTION OF THE ROLL - 3
 OWNERS NAME SEQUENCE
 UNIFORM PERCENT OF VALUE IS 100.00

PAGE 270
 VALUATION DATE-JUL 01, 2018
 TAXABLE STATUS DATE-MAR 01, 2019

TAX MAP PARCEL NUMBER	PROPERTY LOCATION & CLASS	ASSESSMENT	EXEMPTION CODE	COUNTY	TOWN	TAXABLE VALUE	TAX AMOUNT
CURRENT OWNERS NAME	SCHOOL DISTRICT	LAND	TAX DESCRIPTION				
CURRENT OWNERS ADDRESS	PARCEL SIZE/GRID COORD	TOTAL	SPECIAL DISTRICTS				
***** 238.000-1-5.1 *****							
	Off SH 30					ACCT 1- 16- 9	BILL 698
238.000-1-5.1	911 Forest s480		2020 St Lawrence Co			317,700	2,632.81
New York State Reforestation	Tupper Lake 162001	317,700	Town of Piercefield			317,700	237.50
Attn: SLC Treasurer	Apa 2002/10952 & 19071	317,700	Highway			317,700	441.34
48 Court St	S-3 B-1 L-1 Lot 3P		Chargebacks			317,700	71.72
Canton, NY 13617	Round Lake 13,895'Wf		FD031 Piercefield Fire Pro		TO M	317,700	121.98
	ACRES 683.70 BANK9999998						
	EAST-0438311 NRTH-1495882						
	DEED BOOK 2007 PG-10264						
	FULL MARKET VALUE	317,700					
TOTAL TAX ---							3,505.35**
							DATE #1 01/31/20
							AMT DUE 3,505.35
***** 238.000-1-5.2 *****							
	Off SH 30					ACCT 0111001	BILL 699
238.000-1-5.2	931 Forest s532a - WTRFNT		2020 St Lawrence Co			13,400	111.05
New York State Reforestation	Tupper Lake 162001	13,400	Town of Piercefield			13,400	10.02
Attn: SLC Treasurer	Lot 3P St Law 164	13,400	Highway			13,400	18.62
48 Court St	660's Wf		Chargebacks			13,400	3.03
Canton, NY 13671	20.0a (D) 2.10A (C)		FD031 Piercefield Fire Pro		TO M	13,400	5.14
	ACRES 2.10 BANK9999998						
	EAST-0440845 NRTH-1497956						
	DEED BOOK 1020 PG-00749						
	FULL MARKET VALUE	13,400					
TOTAL TAX ---							147.86**
							DATE #1 01/31/20
							AMT DUE 147.86
***** 368.000-5 *****							
	Town Piercefield						BILL 700
368.000-5	993 Transition t		2020 St Lawrence Co			0.00	0.00
New York State Transition Assm	Tupper Lake 162001	0	Town of Piercefield			0.00	0.00
Attn: SLC Treasurer	BANK9999998	0	Highway			0.00	0.00
48 Court St	FULL MARKET VALUE	0	Chargebacks			0.00	0.00
Canton, NY 13617							
TOTAL TAX ---							0.00**
***** 368.000-6 *****							
	Town Piercefield						BILL 701
368.000-6	993 Transition t		2020 St Lawrence Co			0.00	0.00
New York State Transition Assm	Tupper Lake 162001	0	Town of Piercefield			0.00	0.00
Attn: SLC Treasurer	BANK9999998	0	Highway			0.00	0.00
48 Court St	FULL MARKET VALUE	0	Chargebacks			0.00	0.00
Canton, NY 13617							
TOTAL TAX ---							0.00**

STATE OF NEW YORK
 COUNTY - St Lawrence
 TOWN - Piercefield
 SWIS - 406800

2 0 2 0 T O W N T A X R O L L
 STATE OWNED LAND SECTION OF THE ROLL - 3
 OWNERS NAME SEQUENCE
 UNIFORM PERCENT OF VALUE IS 100.00

PAGE 271
 VALUATION DATE-JUL 01, 2018
 TAXABLE STATUS DATE-MAR 01, 2019

TAX MAP PARCEL NUMBER	PROPERTY LOCATION & CLASS	ASSESSMENT	EXEMPTION CODE	COUNTY	TOWN	TAXABLE VALUE	TAX AMOUNT
368.000-7	Town Piercefield 993 Transition t		2020 St Lawrence Co			0.00	0.00
New York State Transition Assm	Tupper Lake 162001	0	Town of Piercefield			0.00	0.00
SLC Treasurer	BANK9999998	0	Highway			0.00	0.00
48 Court St	FULL MARKET VALUE	0	Chargebacks			0.00	0.00
Canton, NY 13617							

PRIOR OWNER ON 3/01/2019
 New York State Transition Assm

TOTAL TAX --- 0.00**

TAX MAP PARCEL NUMBER	PROPERTY LOCATION & CLASS	ASSESSMENT	EXEMPTION CODE	COUNTY	TOWN	TAXABLE VALUE	TAX AMOUNT
368.000-8	Town Piercefield 993 Transition t		School Tax 50001			0	0
New York State Transition Assm	Tupper Lake 162001	0	2020 St Lawrence Co			0.00	0.00
Attn: SLC Treasurer	Transition Assessment for	0	Town of Piercefield			0.00	0.00
48 Court St	Co, Town Tupper Lake Sch		Highway			0.00	0.00
Canton, NY 13617	and FD031		Chargebacks			0.00	0.00
	BANK9999998		FD031 Piercefield Fire Pro			1252,160	480.77
	FULL MARKET VALUE	0					

TOTAL TAX --- 480.77**

DATE #1 01/31/20
 AMT DUE 480.77

STATE OF NEW YORK
 COUNTY - St Lawrence
 TOWN - Piercefield
 SWIS - 406800

2 0 2 0 T O W N T A X R O L L
 STATE OWNED LAND SECTION OF THE ROLL - 3
 N A M E S E C T I O N - N
 UNIFORM PERCENT OF VALUE IS 100.00

PAGE 272
 VALUATION DATE-JUL 01, 2018
 TAXABLE STATUS DATE-MAR 01, 2019
 RPS155/V04/L015
 CURRENT DATE 12/18/2019

*** S P E C I A L D I S T R I C T S U M M A R Y ***

CODE	DISTRICT NAME	TOTAL PARCELS	EXTENSION TYPE	EXTENSION VALUE	AD VALOREM VALUE	EXEMPT AMOUNT	TAXABLE VALUE	TOTAL TAX
FD031	Piercefield Fi	62	TOTAL M		32886,260		32886,260	12,626.82
WD014	Prcfd Water Di	1	UNITS					

*** S C H O O L D I S T R I C T S U M M A R Y ***

CODE	DISTRICT NAME	TOTAL PARCELS	ASSESSED LAND	ASSESSED TOTAL	EXEMPT AMOUNT	TOTAL TAXABLE
					-----	-----
					STAR AMOUNT	STAR TAXABLE
	Tupper Lake	65	31634,100	31634,100		31,634,100
162001						31,634,100
	S U B - T O T A L	65	31634,100	31634,100		31,634,100
	S U B - T O T A L (CONT)					31,634,100
	T O T A L	65	31634,100	31634,100		31,634,100
	T O T A L (CONT)					31,634,100

*** S Y S T E M C O D E S S U M M A R Y ***

CODE	DESCRIPTION	TOTAL PARCELS	COUNTY	TOWN
50001	School Tax	1		
	T O T A L	1		

STATE OF NEW YORK
 COUNTY - St Lawrence
 TOWN - Piercefield
 SWIS - 406800

2020 TOWN TAX ROLL
 STATE OWNED LAND SECTION OF THE ROLL - 3
 NAME SECTION - N
 UNIFORM PERCENT OF VALUE IS 100.00

PAGE 273
 VALUATION DATE-JUL 01, 2018
 TAXABLE STATUS DATE-MAR 01, 2019
 RPS155/V04/L015
 CURRENT DATE 12/18/2019

*** E X E M P T I O N S U M M A R Y ***

NO EXEMPTIONS AT THIS LEVEL

*** G R A N D T O T A L S ***

ROLL SEC	DESCRIPTION	TOTAL PARCELS	ASSESSED LAND	ASSESSED TOTAL	EXEMPT AMOUNT ----- STAR AMOUNT	TOTAL TAXABLE ----- STAR TAXABLE	TOTAL TAX
	2020 St Lawrence C		31634,100	31634,100		31,634,100	262,154.49
	Town of Piercefiel		31634,100	31634,100		31,634,100	23,648.37
	Highway		31634,100	31634,100		31,634,100	43,945.56
	Chargebacks		31634,100	31634,100		31,634,100	7,141.46
	SPEC DIST TAXES						12,626.82
3	STATE OWNED LAND	65					349,516.70

STATE OF NEW YORK
 COUNTY - St Lawrence
 TOWN - Piercefield
 SWIS - 406800

2 0 2 0 T O W N T A X R O L L
 STATE OWNED LAND SECTION OF THE ROLL - 3
 UNIFORM PERCENT OF VALUE IS 100.00

PAGE 274
 VALUATION DATE-JUL 01, 2018
 TAXABLE STATUS DATE-MAR 01, 2019
 RPS155/V04/L015
 CURRENT DATE 12/18/2019

R O L L S U B S E C T I O N - - T O T A L S

*** S P E C I A L D I S T R I C T S U M M A R Y ***

CODE	DISTRICT NAME	TOTAL PARCELS	EXTENSION TYPE	EXTENSION VALUE	AD VALOREM VALUE	EXEMPT AMOUNT	TAXABLE VALUE	TOTAL TAX
FD031	Piercefield Fi	62	TOTAL M		32886,260		32886,260	
WD014	Prcfd Water Di	1	UNITS					12,626.82

*** S C H O O L D I S T R I C T S U M M A R Y ***

CODE	DISTRICT NAME	TOTAL PARCELS	ASSESSED LAND	ASSESSED TOTAL	EXEMPT AMOUNT	TOTAL TAXABLE
					-----	-----
					STAR AMOUNT	STAR TAXABLE
	Tupper Lake	65	31634,100	31634,100		31,634,100
162001						31,634,100
	S U B - T O T A L	65	31634,100	31634,100		31,634,100
	S U B - T O T A L (CONT)					31,634,100
	T O T A L	65	31634,100	31634,100		31,634,100
	T O T A L (CONT)					31,634,100

*** S Y S T E M C O D E S S U M M A R Y ***

CODE	DESCRIPTION	TOTAL PARCELS	COUNTY	TOWN
50001	School Tax	1		
	T O T A L	1		

STATE OF NEW YORK
 COUNTY - St Lawrence
 TOWN - Piercefieled
 SWIS - 406800

2 0 2 0 T O W N T A X R O L L
 STATE OWNED LAND SECTION OF THE ROLL - 3

PAGE 275
 VALUATION DATE-JUL 01, 2018
 TAXABLE STATUS DATE-MAR 01, 2019
 RPS155/V04/L015
 CURRENT DATE 12/18/2019

UNIFORM PERCENT OF VALUE IS 100.00

R O L L S U B S E C T I O N - - T O T A L S

*** E X E M P T I O N S U M M A R Y ***

NO EXEMPTIONS AT THIS LEVEL

*** G R A N D T O T A L S ***

ROLL SEC	DESCRIPTION	TOTAL PARCELS	ASSESSED LAND	ASSESSED TOTAL	EXEMPT AMOUNT ----- STAR AMOUNT	TOTAL TAXABLE ----- STAR TAXABLE	TOTAL TAX
	2020 St Lawrence C		31634,100	31634,100		31,634,100	262,154.49
	Town of Piercefieled		31634,100	31634,100		31,634,100	23,648.37
	Highway		31634,100	31634,100		31,634,100	43,945.56
	Chargebacks		31634,100	31634,100		31,634,100	7,141.46
	SPEC DIST TAXES						12,626.82
3	STATE OWNED LAND	65					349,516.70

STATE OF NEW YORK
 COUNTY - St Lawrence
 TOWN - Piercefield
 SWIS - 406800

2 0 2 0 T O W N T A X R O L L PAGE 276
 STATE OWNED LAND SECTION OF THE ROLL - 3 SUB-SECT - P VALUATION DATE-JUL 01, 2018
 ROLL SUB-SECT - P- ECL CONSERVATION AND COMMON LAW EASEMENTS TAXABLE STATUS DATE-MAR 01, 2019
 OWNERS NAME SEQUENCE
 UNIFORM PERCENT OF VALUE IS 100.00

TAX MAP PARCEL NUMBER	PROPERTY LOCATION & CLASS	ASSESSMENT	EXEMPTION CODE	COUNTY	TOWN	TAXABLE VALUE	TAX AMOUNT
CURRENT OWNERS NAME	SCHOOL DISTRICT	LAND	TAX DESCRIPTION				
CURRENT OWNERS ADDRESS	PARCEL SIZE/GRID COORD	TOTAL	SPECIAL DISTRICTS				
***** 208.000-1-8-ESMT *****							
208.000-1-8-ESMT	Station Rd-Gull Pond Rd					ACCT 1- 17- 1	BILL 704
State Of New York	980 Consvn easmt		2020 St Lawrence Co			14,508	120.23
C/O County Treasurer	Tupper Lake 162001	14,508	Town of Piercefield			14,508	10.85
St Lawrence County	Lot 23 Portions Of	14,508	Highway			14,508	20.15
	Ruderman Fisher Act		Chargebacks			14,508	3.28
	NYS Con.Esmt # 7006801		FD031 Piercefield Fire Pro		TO M	14,508	5.57
	ACRES 170.70						
	EAST-0438982 NRTH-1540412						
	DEED BOOK 2015 PG-7777						
	CONSERVATION ESMT % 26.00						
	FULL MARKET VALUE	14,508					
			TOTAL TAX ---				160.08**
					DATE #1		01/31/20
					AMT DUE		160.08
***** 208.000-1-9-ESMT *****							
208.000-1-9-ESMT	Off Station Rd-Gull Pond Rd					ACCT 1- 17- 3	BILL 705
State Of New York	980 Consvn easmt - WTRFNT		2020 St Lawrence Co			6,630	54.94
C/O County Treasurer	Tupper Lake 162001	6,630	Town of Piercefield			6,630	4.96
St Lawrence County	Lot 24/South Of 3150'wf	6,630	Highway			6,630	9.21
	Raquette River Fisher Ac		Chargebacks			6,630	1.50
	NYS Con. Esmt # 7006901		FD031 Piercefield Fire Pro		TO M	6,630	2.55
	ACRES 31.00						
	EAST-0446763 NRTH-1541010						
	DEED BOOK 2015 PG-7777						
	CONSERVATION ESMT % 26.00						
	FULL MARKET VALUE	6,630					
			TOTAL TAX ---				73.16**
					DATE #1		01/31/20
					AMT DUE		73.16
***** 208.000-1-10-ESMT *****							
208.000-1-10-ESMT	Station Rd-Gull Pond Rd					ACCT 1- 16-13	BILL 706
State Of New York	980 Consvn easmt - WTRFNT		2020 St Lawrence Co			37,180	308.11
C/O County Treasurer	Tupper Lake 162001	37,180	Town of Piercefield			37,180	27.79
St Lawrence County	Lot 57 Fisher Act	37,180	Highway			37,180	51.65
	S-7 B-1 L-7 2675;Wf		Chargebacks			37,180	8.39
	Con. Esmt # 7007001 26%		FD031 Piercefield Fire Pro		TO M	37,180	14.28
	ACRES 390.40						
	EAST-0444988 NRTH-1537844						
	DEED BOOK 2015 PG-7777						
	CONSERVATION ESMT % 26.00						
	FULL MARKET VALUE	37,180					
			TOTAL TAX ---				410.22**
					DATE #1		01/31/20
					AMT DUE		410.22

STATE OF NEW YORK
 COUNTY - St Lawrence
 TOWN - Piercefield
 SWIS - 406800

2 0 2 0 T O W N T A X R O L L PAGE 277
 STATE OWNED LAND SECTION OF THE ROLL - 3 SUB-SECT - P VALUATION DATE-JUL 01, 2018
 ROLL SUB-SECT - P- ECL CONSERVATION AND COMMON LAW EASEMENTS TAXABLE STATUS DATE-MAR 01, 2019
 OWNERS NAME SEQUENCE
 UNIFORM PERCENT OF VALUE IS 100.00

TAX MAP PARCEL NUMBER	PROPERTY LOCATION & CLASS	ASSESSMENT	EXEMPTION CODE	COUNTY	TOWN	TAX AMOUNT
CURRENT OWNERS NAME	SCHOOL DISTRICT	LAND	TAX DESCRIPTION			
CURRENT OWNERS ADDRESS	PARCEL SIZE/GRID COORD	TOTAL	SPECIAL DISTRICTS			
***** 208.000-1-11-ESMT *****						
208.000-1-11-ESMT	Station Rd-Gull Pond Rd			ACCT 1-	16-14	BILL 707
State Of New York	980 Consvn easmt		2020 St Lawrence Co	41,080		340.43
C/O County Treasurer	Tupper Lake 162001	41,080	Town of Piercefield	41,080		30.71
St Lawrence County	Lot 58 Fisher Act	41,080	Highway	41,080		57.07
	S-7 B-1 L-10		Chargebacks	41,080		9.27
	NYS Con. Esmt # 7007101		FD031 Piercefield Fire Pro	41,080	TO M	15.77
	ACRES 483.80					
	EAST-0440059 NRTH-1537668					
	DEED BOOK 2015 PG-7777					
	CONSERVATION ESMT % 26.00					
	FULL MARKET VALUE	41,080				
TOTAL TAX ---						453.25**
						DATE #1 01/31/20
						AMT DUE 453.25
***** 208.000-1-12-ESMT *****						
208.000-1-12-ESMT	Off CR 62			ACCT 1-	16-15	BILL 708
State Of New York	980 Consvn easmt		2020 St Lawrence Co	45,552		377.49
C/O County Treasurer	Tupper Lake 162001	45,552	Town of Piercefield	45,552		34.05
St Lawrence County	Lot 59 Fisher Act	45,552	Highway	45,552		63.28
	S-7 B-1 L-11		Chargebacks	45,552		10.28
	NYS Con. Esmt # 7007201		FD031 Piercefield Fire Pro	45,552	TO M	17.49
	ACRES 536.20					
	EAST-0435044 NRTH-1537370					
	DEED BOOK 2015 PG-7777					
	CONSERVATION ESMT % 26.00					
	FULL MARKET VALUE	45,552				
TOTAL TAX ---						502.59**
						DATE #1 01/31/20
						AMT DUE 502.59
***** 219.000-1-1-ESMT *****						
219.000-1-1-ESMT	Station Rd-Gull Pond Rd			ACCT 1-	16-12	BILL 709
State Of New York	980 Consvn easmt		2020 St Lawrence Co	29,406		243.69
C/O County Treasurer	Tupper Lake 162001	29,406	Town of Piercefield	29,406		21.98
St Lawrence County	NYS Con. Esmt # 700301	29,406	Highway	29,406		40.85
	S-7 B-1 L-6 Lot 56		Chargebacks	29,406		6.64
	Restriction 2000/1820		FD031 Piercefield Fire Pro	29,406	TO M	11.29
	ACRES 328.00					
	EAST-0444682 NRTH-1533098					
	DEED BOOK 2015 PG-7777					
	CONSERVATION ESMT % 26.00					
	FULL MARKET VALUE	29,406				
TOTAL TAX ---						324.45**
						DATE #1 01/31/20
						AMT DUE 324.45

STATE OF NEW YORK
 COUNTY - St Lawrence
 TOWN - Piercefield
 SWIS - 406800

2 0 2 0 T O W N T A X R O L L PAGE 278
 STATE OWNED LAND SECTION OF THE ROLL - 3 SUB-SECT - P VALUATION DATE-JUL 01, 2018
 ROLL SUB-SECT - P- ECL CONSERVATION AND COMMON LAW EASEMENTS TAXABLE STATUS DATE-MAR 01, 2019
 OWNERS NAME SEQUENCE
 UNIFORM PERCENT OF VALUE IS 100.00

TAX MAP PARCEL NUMBER	PROPERTY LOCATION & CLASS	ASSESSMENT	EXEMPTION CODE-----	COUNTY-----	TOWN-----	TAX AMOUNT
CURRENT OWNERS NAME	SCHOOL DISTRICT	LAND	TAX DESCRIPTION	TAXABLE VALUE		
CURRENT OWNERS ADDRESS	PARCEL SIZE/GRID COORD	TOTAL	SPECIAL DISTRICTS			

219.000-1-23.1-ESMT	Off Gull Pond Rd Ext			219.000-1-23.1-ESMT		*****
State Of New York	980 Consvn easmt		2020 St Lawrence Co	ACCT 1- 16-10.1	BILL	710
C/O County Treasurer	Tupper Lake 162001	29,068	Town of Piercefield			240.89
St Lawrence County	NYS Con. Esmt # 7007401	29,068	Highway			21.73
	S-7 B-1 L-1 Lot 43		Chargebacks			40.38
	Also See 1065/741		FD031 Piercefield Fire Pro			6.56
	ACRES 334.50					11.16
	EAST-0445606 NRTH-1528666					
	DEED BOOK 2015 PG-7777					
	CONSERVATION ESMT % 26.00					
	FULL MARKET VALUE	29,068				
			TOTAL TAX ---			320.72**
				DATE #1		01/31/20
				AMT DUE		320.72

219.000-1-24-ESMT	Off Gull Pond Rd Ext			219.000-1-24-ESMT		*****
State Of New York	980 Consvn easmt		2020 St Lawrence Co	ACCT 1- 16-11	BILL	711
C/O County Treasurer	Tupper Lake 162001	61,594	Town of Piercefield			510.43
St Lawrence County	Lot 44 Fisher Act	61,594	Highway			46.05
	S-7 B-1 L-2		Chargebacks			85.57
	NYS Con. Esmt # 7007501		FD031 Piercefield Fire Pro			13.90
	ACRES 646.50					23.65
	EAST-0441128 NRTH-1527386					
	DEED BOOK 2015 PG-7777					
	CONSERVATION ESMT % 26.00					
	FULL MARKET VALUE	61,594				
			TOTAL TAX ---			679.60**
				DATE #1		01/31/20
				AMT DUE		679.60

STATE OF NEW YORK
 COUNTY - St Lawrence
 TOWN - Piercefield
 SWIS - 406800

2020 TOWN TAX ROLL
 STATE OWNED LAND SECTION OF THE ROLL - 3
 ROLL SUB-SECT - P- ECL CONSERVATION AND COMMON LAW EASEMENTS
 NAME SECTION - A
 UNIFORM PERCENT OF VALUE IS 100.00

PAGE 279
 SUB-SECT - P VALUATION DATE-JUL 01, 2018
 TAXABLE STATUS DATE-MAR 01, 2019
 RPS155/V04/L015
 CURRENT DATE 12/18/2019

*** SPECIAL DISTRICT SUMMARY ***

CODE	DISTRICT NAME	TOTAL PARCELS	EXTENSION TYPE	EXTENSION VALUE	AD VALOREM VALUE	EXEMPT AMOUNT	TAXABLE VALUE	TOTAL TAX
FD031	Piercefield Fi	8	TOTAL M		265,018		265,018	101.76

*** SCHOOL DISTRICT SUMMARY ***

CODE	DISTRICT NAME	TOTAL PARCELS	ASSESSED LAND	ASSESSED TOTAL	EXEMPT AMOUNT	TOTAL TAXABLE
					-----	-----
					STAR AMOUNT	STAR TAXABLE
	Tupper Lake	8	265,018	265,018		265,018
162001						265,018
	SUB - TOTAL	8	265,018	265,018		265,018
	SUB - TOTAL (CONT)					265,018
	TOTAL	8	265,018	265,018		265,018
	TOTAL (CONT)					265,018

*** SYSTEM CODES SUMMARY ***

NO SYSTEM EXEMPTIONS AT THIS LEVEL

*** EXEMPTION SUMMARY ***

NO EXEMPTIONS AT THIS LEVEL

STATE OF NEW YORK
 COUNTY - St Lawrence
 TOWN - Piercefield
 SWIS - 406800

2020 TOWN TAX ROLL
 STATE OWNED LAND SECTION OF THE ROLL - 3 SUB-SECT - P VALUATION DATE-JUL 01, 2018
 ROLL SUB-SECT - P- ECL CONSERVATION AND COMMON LAW EASEMENTS TAXABLE STATUS DATE-MAR 01, 2019
 NAME SECTION - A RPS155/V04/L015
 UNIFORM PERCENT OF VALUE IS 100.00 CURRENT DATE 12/18/2019

*** GRAND TOTALS ***

ROLL SEC	DESCRIPTION	TOTAL PARCELS	ASSESSED LAND	ASSESSED TOTAL	EXEMPT AMOUNT ----- STAR AMOUNT	TOTAL TAXABLE ----- STAR TAXABLE	TOTAL TAX
	2020 St Lawrence C		265,018	265,018		265,018	2,196.21
	Town of Piercefiel		265,018	265,018		265,018	198.12
	Highway		265,018	265,018		265,018	368.16
	Chargebacks		265,018	265,018		265,018	59.82
	SPEC DIST TAXES						101.76
3	STATE OWNED LAND	8					2,924.07

STATE OF NEW YORK
 COUNTY - St Lawrence
 TOWN - Piercefield
 SWIS - 406800

2 0 2 0 T O W N T A X R O L L PAGE 281
 STATE OWNED LAND SECTION OF THE ROLL - 3 SUB-SECT - P VALUATION DATE-JUL 01, 2018
 ROLL SUB-SECT - P- ECL CONSERVATION AND COMMON LAW EASEMENTS TAXABLE STATUS DATE-MAR 01, 2019
 OWNERS NAME SEQUENCE
 UNIFORM PERCENT OF VALUE IS 100.00

TAX MAP PARCEL NUMBER	PROPERTY LOCATION & CLASS	ASSESSMENT	EXEMPTION CODE	COUNTY	TOWN	TAXABLE VALUE	TAX AMOUNT
CURRENT OWNERS NAME	SCHOOL DISTRICT	LAND	TAX DESCRIPTION				
CURRENT OWNERS ADDRESS	PARCEL SIZE/GRID COORD	TOTAL	SPECIAL DISTRICTS				
***** 182.000-1-6.1-ESMT *****							
	Off SH 3			ACCT 7002301	BILL	712	
182.000-1-6.1-ESMT	980 Consvn easmt		2020 St Lawrence Co	3,322		27.53	
State Of New York	Tupper Lake 162001	3,322	Town of Piercefield	3,322		2.48	
C/O County Treasurer	Mccombs Purchase Lot D	3,322	Highway	3,322		4.61	
St Lawrence County	S-12 B-1 L-2 Raquette Riv		Chargebacks	3,322		0.75	
	Subject To Cons.eas't .22		FD031 Piercefield Fire Pro	3,322	TO M	1.28	
	ACRES 27.00						
	EAST-0409834 NRTH-1572743						
	DEED BOOK 2006 PG-15364						
	CONSERVATION ESMT % 22.00						
	FULL MARKET VALUE	3,322					
TOTAL TAX ---							36.65**
						DATE #1	01/31/20
						AMT DUE	36.65
***** 182.000-1-7.1-ESMT *****							
	Off SH 3			ACCT 7002401	BILL	713	
182.000-1-7.1-ESMT	980 Consvn easmt		2020 St Lawrence Co	29,458		244.12	
State Of New York	Tupper Lake 162001	29,458	Town of Piercefield	29,458		22.02	
C/O County Treasurer	Mccombs Purchaslot G	29,458	Highway	29,458		40.92	
St Lawrence County	S-12 B-1 L-3 Raquette Riv		Chargebacks	29,458		6.65	
	Subject To Cons.eas't .22		FD031 Piercefield Fire Pro	29,458	TO M	11.31	
	ACRES 387.00						
	EAST-0411617 NRTH-1570431						
	DEED BOOK 2006 PG-15364						
	CONSERVATION ESMT % 22.00						
	FULL MARKET VALUE	29,458					
TOTAL TAX ---							325.02**
						DATE #1	01/31/20
						AMT DUE	325.02
***** 182.000-1-8.1-ESMT *****							
	Off SH 3			ACCT 7002501	BILL	714	
182.000-1-8.1-ESMT	980 Consvn easmt		2020 St Lawrence Co	2,662		22.06	
State Of New York	Tupper Lake 162001	2,662	Town of Piercefield	2,662		1.99	
C/O County Treasurer	Mccombs Purchaslot H	2,662	Highway	2,662		3.70	
St Lawrence County	S-12 B-1 L-10 Raquette Rv		Chargebacks	2,662		0.60	
	Subject To Cons.ease .22%		FD031 Piercefield Fire Pro	2,662	TO M	1.02	
	ACRES 28.90						
	EAST-0414182 NRTH-1570448						
	DEED BOOK 2006 PG-15364						
	CONSERVATION ESMT % 22.00						
	FULL MARKET VALUE	2,662					
TOTAL TAX ---							29.37**
						DATE #1	01/31/20
						AMT DUE	29.37

STATE OF NEW YORK
 COUNTY - St Lawrence
 TOWN - Piercefield
 SWIS - 406800

2 0 2 0 T O W N T A X R O L L PAGE 282
 STATE OWNED LAND SECTION OF THE ROLL - 3 SUB-SECT - P VALUATION DATE-JUL 01, 2018
 ROLL SUB-SECT - P- ECL CONSERVATION AND COMMON LAW EASEMENTS TAXABLE STATUS DATE-MAR 01, 2019
 OWNERS NAME SEQUENCE
 UNIFORM PERCENT OF VALUE IS 100.00

TAX MAP PARCEL NUMBER	PROPERTY LOCATION & CLASS	ASSESSMENT	EXEMPTION CODE-----	COUNTY-----	TOWN-----	
CURRENT OWNERS NAME	SCHOOL DISTRICT	LAND	TAX DESCRIPTION	TAXABLE VALUE		TAX AMOUNT
CURRENT OWNERS ADDRESS	PARCEL SIZE/GRID COORD	TOTAL	SPECIAL DISTRICTS			
***** 195.000-4-1-ESMT *****						
	Off SH 3			ACCT 7002601	BILL	715
195.000-4-1-ESMT	980 Consvn easmt		2020 St Lawrence Co	4,422		36.65
State Of New York	Tupper Lake 162001	4,422	Town of Piercefield	4,422		3.31
C/O County Treasurer	Mccombs Purchaslot J	4,422	Highway	4,422		6.14
St Lawrence County	T M S-12 B-1 L-4		Chargebacks	4,422		1.00
	Conservation Easmt .22%		FD031 Piercefield Fire Pro	4,422	TO M	1.70
	ACRES 61.40					
	EAST-0410921 NRTH-1567565					
	DEED BOOK 2006 PG-15364					
	CONSERVATION ESMT % 22.00					
	FULL MARKET VALUE	4,422				
			TOTAL TAX ---			48.80**
				DATE #1		01/31/20
				AMT DUE		48.80
***** 195.000-4-3-ESMT *****						
	Off SH 3			ACCT 7002701	BILL	716
195.000-4-3-ESMT	980 Consvn easmt - WTRFNT		2020 St Lawrence Co	8,998		74.57
State Of New York	Tupper Lake 162001	8,998	Town of Piercefield	8,998		6.73
C/O County Treasurer	Mccombs Purchase Lot J	8,998	Highway	8,998		12.50
St Lawrence County	T M S-12 B-1 L-7		Chargebacks	8,998		2.03
	Cons.easmt 22%		FD031 Piercefield Fire Pro	8,998	TO M	3.45
	ACRES 113.00					
	EAST-0413418 NRTH-1565445					
	DEED BOOK 2006 PG-15364					
	CONSERVATION ESMT % 22.00					
	FULL MARKET VALUE	8,998				
			TOTAL TAX ---			99.28**
				DATE #1		01/31/20
				AMT DUE		99.28
***** 195.000-4-23.1-ESMT *****						
	Off SH 3			ACCT 7002801	BILL	717
195.000-4-23.1-ESMT	980 Consvn easmt		2020 St Lawrence Co	24,464		202.74
State Of New York	Tupper Lake 162001	24,464	Town of Piercefield	24,464		18.29
C/O County Treasurer	Wiskey River Camp	24,464	Highway	24,464		33.98
St Lawrence County	Tm S-12 B-1 L-9 A Sm		Chargebacks	24,464		5.52
	Cons. Ease't Lot E 22%		FD031 Piercefield Fire Pro	24,464	TO M	9.39
	ACRES 340.50					
	EAST-0416844 NRTH-1566279					
	DEED BOOK 2006 PG-15364					
	CONSERVATION ESMT % 22.00					
	FULL MARKET VALUE	24,464				
			TOTAL TAX ---			269.92**
				DATE #1		01/31/20
				AMT DUE		269.92

STATE OF NEW YORK
 COUNTY - St Lawrence
 TOWN - Piercefield
 SWIS - 406800

2 0 2 0 T O W N T A X R O L L PAGE 283
 STATE OWNED LAND SECTION OF THE ROLL - 3 SUB-SECT - P VALUATION DATE-JUL 01, 2018
 ROLL SUB-SECT - P- ECL CONSERVATION AND COMMON LAW EASEMENTS TAXABLE STATUS DATE-MAR 01, 2019
 OWNERS NAME SEQUENCE
 UNIFORM PERCENT OF VALUE IS 100.00

TAX MAP PARCEL NUMBER	PROPERTY LOCATION & CLASS	ASSESSMENT	EXEMPTION CODE	COUNTY	TOWN	TAX AMOUNT
CURRENT OWNERS NAME	SCHOOL DISTRICT	LAND	TAX DESCRIPTION			
CURRENT OWNERS ADDRESS	PARCEL SIZE/GRID COORD	TOTAL	SPECIAL DISTRICTS			
***** 195.000-4-36-ESMT *****						
195.000-4-36-ESMT	SH 3			ACCT 7003001	BILL	718
State Of New York	980 Consvn easmt		2020 St Lawrence Co	4,202		34.82
C/O County Treasurer	Tupper Lake 162001	4,202	Town of Piercefield	4,202		3.14
St Lawrence County	P S Co P S Co Lot-N	4,202	Highway	4,202		5.84
	Allo Factor .22%		Chargebacks	4,202		0.95
	See 1087/57 1087/68		FD031 Piercefield Fire Pro	4,202	TO M	1.61
	ACRES 58.70					
	EAST-0418975 NRTH-1563991					
	DEED BOOK 2006 PG-15364					
	CONSERVATION ESMT % 22.00					
	FULL MARKET VALUE	4,202				
TOTAL TAX ---						46.36**
DATE #1						01/31/20
AMT DUE						46.36
***** 195.000-4-37.1-ESMT *****						
195.000-4-37.1-ESMT	Off SH 3			ACCT 7003101	BILL	719
State Of New York	980 Consvn easmt		2020 St Lawrence Co	9,526		78.94
C/O County Treasurer	Tupper Lake 162001	9,526	Town of Piercefield	9,526		7.12
St Lawrence County	Alheim Camp	9,526	Highway	9,526		13.23
	S-12 B-1 L-16		Chargebacks	9,526		2.15
	Cons. Ease't 22%		FD031 Piercefield Fire Pro	9,526	TO M	3.66
	ACRES 170.00					
	EAST-0420642 NRTH-1566893					
	DEED BOOK 2006 PG-15364					
	CONSERVATION ESMT % 22.00					
	FULL MARKET VALUE	9,526				
TOTAL TAX ---						105.10**
DATE #1						01/31/20
AMT DUE						105.10
***** 195.000-4-38-ESMT *****						
195.000-4-38-ESMT	Off SH 3			ACCT 7003201	BILL	720
State Of New York	980 Consvn easmt		2020 St Lawrence Co	10,230		84.78
C/O County Treasurer	Tupper Lake 162001	10,230	Town of Piercefield	10,230		7.65
St Lawrence County	(mccombs)lot O Ex 118	10,230	Highway	10,230		14.21
	T M S-12 B-1 L-17		Chargebacks	10,230		2.31
	Eas't 22%		FD031 Piercefield Fire Pro	10,230	TO M	3.93
	ACRES 142.50					
	EAST-0421386 NRTH-1564599					
	DEED BOOK 2006 PG-15364					
	CONSERVATION ESMT % 22.00					
	FULL MARKET VALUE	10,230				
TOTAL TAX ---						112.88**
DATE #1						01/31/20
AMT DUE						112.88

STATE OF NEW YORK
 COUNTY - St Lawrence
 TOWN - Piercefield
 SWIS - 406800

2 0 2 0 T O W N T A X R O L L PAGE 284
 STATE OWNED LAND SECTION OF THE ROLL - 3 SUB-SECT - P VALUATION DATE-JUL 01, 2018
 ROLL SUB-SECT - P- ECL CONSERVATION AND COMMON LAW EASEMENTS TAXABLE STATUS DATE-MAR 01, 2019
 OWNERS NAME SEQUENCE
 UNIFORM PERCENT OF VALUE IS 100.00

TAX MAP PARCEL NUMBER	PROPERTY LOCATION & CLASS	ASSESSMENT	EXEMPTION CODE-----	COUNTY-----	TOWN-----	
CURRENT OWNERS NAME	SCHOOL DISTRICT	LAND	TAX DESCRIPTION	TAXABLE VALUE		TAX AMOUNT
CURRENT OWNERS ADDRESS	PARCEL SIZE/GRID COORD	TOTAL	SPECIAL DISTRICTS			
***** 195.000-6-7.1-ESMT *****						
	SH 3			ACCT 7003301	BILL	721
195.000-6-7.1-ESMT	980 Consvn easmt		2020 St Lawrence Co	38,852		321.97
State Of New York	Tupper Lake 162001	38,852	Town of Piercefield	38,852		29.04
C/O County Treasurer	1087/57 1087/68	38,852	Highway	38,852		53.97
St Lawrence County	Eas't 22%		Chargebacks	38,852		8.77
	ACRES 540.20		FD031 Piercefield Fire Pro	38,852 TO M		14.92
	EAST-0426597 NRTH-1559806					
	DEED BOOK 2006 PG-15364					
	CONSERVATION ESMT % 22.00					
	FULL MARKET VALUE	38,852				
			TOTAL TAX ---			428.67**
				DATE #1		01/31/20
				AMT DUE		428.67
***** 195.000-6-8.1-ESMT *****						
	10355 SH 3			ACCT 7003401	BILL	722
195.000-6-8.1-ESMT	980 Consvn easmt		2020 St Lawrence Co	11,814		97.90
State Of New York	Tupper Lake 162001	11,814	Town of Piercefield	11,814		8.83
C/O County Treasurer	Mccombs Purchase Lot 4	11,814	Highway	11,814		16.41
St Lawrence County	S-11 B-1 L-6		Chargebacks	11,814		2.67
	Cons. Ease't 22%		FD031 Piercefield Fire Pro	11,814 TO M		4.54
	ACRES 185.00					
	EAST-0428984 NRTH-1559949					
	DEED BOOK 2006 PG-15364					
	CONSERVATION ESMT % 22.00					
	FULL MARKET VALUE	11,814				
			TOTAL TAX ---			130.35**
				DATE #1		01/31/20
				AMT DUE		130.35
***** 195.000-6-9.1-ESMT *****						
	SH 3			ACCT 7003501	BILL	723
195.000-6-9.1-ESMT	980 Consvn easmt		2020 St Lawrence Co	10,978		90.98
State Of New York	Tupper Lake 162001	10,978	Town of Piercefield	10,978		8.21
C/O County Treasurer	Mccombs Purchaslot 10	10,978	Highway	10,978		15.25
St Lawrence County	S-11 B-1 L-1		Chargebacks	10,978		2.48
	Cons. Ease't 22%		FD031 Piercefield Fire Pro	10,978 TO M		4.22
	ACRES 196.00					
	EAST-0429458 NRTH-1553845					
	DEED BOOK 2006 PG-15364					
	CONSERVATION ESMT % 22.00					
	FULL MARKET VALUE	10,978				
			TOTAL TAX ---			121.14**
				DATE #1		01/31/20
				AMT DUE		121.14

STATE OF NEW YORK
 COUNTY - St Lawrence
 TOWN - Piercefield
 SWIS - 406800

2 0 2 0 T O W N T A X R O L L PAGE 285
 STATE OWNED LAND SECTION OF THE ROLL - 3 SUB-SECT - P VALUATION DATE-JUL 01, 2018
 ROLL SUB-SECT - P- ECL CONSERVATION AND COMMON LAW EASEMENTS TAXABLE STATUS DATE-MAR 01, 2019
 OWNERS NAME SEQUENCE
 UNIFORM PERCENT OF VALUE IS 100.00

TAX MAP PARCEL NUMBER	PROPERTY LOCATION & CLASS	ASSESSMENT	EXEMPTION CODE-----	COUNTY-----	TOWN-----	
CURRENT OWNERS NAME	SCHOOL DISTRICT	LAND	TAX DESCRIPTION	TAXABLE VALUE		TAX AMOUNT
CURRENT OWNERS ADDRESS	PARCEL SIZE/GRID COORD	TOTAL	SPECIAL DISTRICTS			
***** 195.000-6-10-ESMT *****						
195.000-6-10-ESMT	SH 3			ACCT 7003601		BILL 724
State Of New York	980 Consvn easmt		2020 St Lawrence Co	46,134		382.32
C/O County Treasurer	Tupper Lake 162001	46,134	Town of Piercefield	46,134		34.49
St Lawrence County	Mccombs Purchase Lot 3	46,134	Highway	46,134		64.09
	Ex 126.5 (1087/57 & 68		Chargebacks	46,134		10.41
	Tm S-10 B-1 L-3 Eas't .22		FD031 Piercefield Fire Pro	46,134	TO M	17.71
	ACRES 587.20					
	EAST-0426413 NRTH-1555059					
	DEED BOOK 2006 PG-15364					
	CONSERVATION ESMT % 22.00					
	FULL MARKET VALUE	46,134				
			TOTAL TAX ---			509.02**
				DATE #1		01/31/20
				AMT DUE		509.02
***** 195.000-6-18-ESMT *****						
195.000-6-18-ESMT	Near Racquette River			ACCT 7003701		BILL 725
State Of New York	980 Consvn easmt		2020 St Lawrence Co	21,142		175.21
C/O County Treasurer	Tupper Lake 162001	21,142	Town of Piercefield	21,142		15.80
St Lawrence County	Mccombs Purchase Rr Tract	21,142	Highway	21,142		29.37
	Tm S-13 B-1 L-3		Chargebacks	21,142		4.77
	Cons. Ease't 22%		FD031 Piercefield Fire Pro	21,142	TO M	8.12
	ACRES 294.00					
	EAST-0423298 NRTH-1565232					
	DEED BOOK 2006 PG-15364					
	CONSERVATION ESMT % 22.00					
	FULL MARKET VALUE	21,142				
			TOTAL TAX ---			233.27**
				DATE #1		01/31/20
				AMT DUE		233.27
***** 195.000-6-19-ESMT *****						
195.000-6-19-ESMT	Near Raquette River			ACCT 1- 28- 7		BILL 726
State Of New York	980 Consvn easmt		2020 St Lawrence Co	47,608		394.53
C/O County Treasurer	Tupper Lake 162001	47,608	Town of Piercefield	47,608		35.59
St Lawrence County	Township 6 Reed Tract	47,608	Highway	47,608		66.14
	S-13 B-1 L-2 (Forest Fee)		Chargebacks	47,608		10.75
	Cons Ease't 22%		FD031 Piercefield Fire Pro	47,608	TO M	18.28
	ACRES 662.00					
	EAST-0426045 NRTH-1565358					
	DEED BOOK 2006 PG-15364					
	CONSERVATION ESMT % 22.00					
	FULL MARKET VALUE	47,608				
			TOTAL TAX ---			525.29**
				DATE #1		01/31/20
				AMT DUE		525.29

STATE OF NEW YORK
 COUNTY - St Lawrence
 TOWN - Piercefield
 SWIS - 406800

2 0 2 0 T O W N T A X R O L L PAGE 286
 STATE OWNED LAND SECTION OF THE ROLL - 3 SUB-SECT - P VALUATION DATE-JUL 01, 2018
 ROLL SUB-SECT - P- ECL CONSERVATION AND COMMON LAW EASEMENTS TAXABLE STATUS DATE-MAR 01, 2019
 OWNERS NAME SEQUENCE
 UNIFORM PERCENT OF VALUE IS 100.00

TAX MAP PARCEL NUMBER	PROPERTY LOCATION & CLASS	ASSESSMENT	EXEMPTION CODE-----	COUNTY-----	TOWN-----	TAX AMOUNT
CURRENT OWNERS NAME	SCHOOL DISTRICT	LAND	TAX DESCRIPTION	TAXABLE VALUE		
CURRENT OWNERS ADDRESS	PARCEL SIZE/GRID COORD	TOTAL	SPECIAL DISTRICTS			

195.001-3-13-ESMT	SH 3			195.001-3-13-ESMT		*****
State Of New York	980 Consvn easmt		2020 St Lawrence Co	ACCT 7002901	BILL	727
C/O County Treasurer	Tupper Lake 162001	1,452	Town of Piercefield	1,452		12.03
St Lawrence County	Mccuen Gale Lot-N	1,452	Highway	1,452		1.09
	State Rd Mccuen		Chargebacks	1,452		2.02
	Cons Eas't 22%		FD031 Piercefield Fire Pro	1,452 TO M		0.33
	FRNT 306.00 DPTH					.56
	ACRES 0.68					
	EAST-0419286 NRTH-1562864					
	DEED BOOK 2006 PG-15364					
	CONSERVATION ESMT % 22.00					
	FULL MARKET VALUE	1,452				
			TOTAL TAX ---			16.03**
				DATE #1		01/31/20
				AMT DUE		16.03

207.000-4-19-ESMT	SH 3			207.000-4-19-ESMT		*****
State Of New York	980 Consvn easmt		2020 St Lawrence Co	ACCT 1- 28- 2	BILL	728
C/O County Treasurer	Tupper Lake 162001	11,132	Town of Piercefield	11,132		92.25
St Lawrence County	Township 6 Lot 16	11,132	Highway	11,132		8.32
	S-9 B-1 L-3		Chargebacks	11,132		15.46
	Cons. Ease't 22%		FD031 Piercefield Fire Pro	11,132 TO M		2.51
	ACRES 155.00					4.27
	EAST-0429551 NRTH-1549649					
	DEED BOOK 2006 PG-15364					
	CONSERVATION ESMT % 22.00					
	FULL MARKET VALUE	11,132				
			TOTAL TAX ---			122.81**
				DATE #1		01/31/20
				AMT DUE		122.81

STATE OF NEW YORK
 COUNTY - St Lawrence
 TOWN - Piercefield
 SWIS - 406800

2020 TOWN TAX ROLL
 STATE OWNED LAND SECTION OF THE ROLL - 3
 ROLL SUB-SECT - P- ECL CONSERVATION AND COMMON LAW EASEMENTS
 NAME SECTION - L
 UNIFORM PERCENT OF VALUE IS 100.00

PAGE 287
 VALUATION DATE-JUL 01, 2018
 TAXABLE STATUS DATE-MAR 01, 2019
 RPS155/V04/L015
 CURRENT DATE 12/18/2019

*** SPECIAL DISTRICT SUMMARY ***

CODE	DISTRICT NAME	TOTAL PARCELS	EXTENSION TYPE	EXTENSION VALUE	AD VALOREM VALUE	EXEMPT AMOUNT	TAXABLE VALUE	TOTAL TAX
FD031	Piercefield Fi	17	TOTAL M		286,396		286,396	109.97

*** SCHOOL DISTRICT SUMMARY ***

CODE	DISTRICT NAME	TOTAL PARCELS	ASSESSED LAND	ASSESSED TOTAL	EXEMPT AMOUNT	TOTAL TAXABLE
					-----	-----
					STAR AMOUNT	STAR TAXABLE
	Tupper Lake	17	286,396	286,396		286,396
162001						286,396
	SUB - TOTAL	17	286,396	286,396		286,396
	SUB - TOTAL (CONT)					286,396
	TOTAL	17	286,396	286,396		286,396
	TOTAL (CONT)					286,396

*** SYSTEM CODES SUMMARY ***

NO SYSTEM EXEMPTIONS AT THIS LEVEL

*** EXEMPTION SUMMARY ***

NO EXEMPTIONS AT THIS LEVEL

STATE OF NEW YORK
 COUNTY - St Lawrence
 TOWN - Piercefield
 SWIS - 406800

2020 TOWN TAX ROLL
 STATE OWNED LAND SECTION OF THE ROLL - 3 SUB-SECT - P VALUATION DATE-JUL 01, 2018
 ROLL SUB-SECT - P- ECL CONSERVATION AND COMMON LAW EASEMENTS TAXABLE STATUS DATE-MAR 01, 2019
 NAME SECTION - L RPS155/V04/L015
 UNIFORM PERCENT OF VALUE IS 100.00 CURRENT DATE 12/18/2019

*** GRAND TOTALS ***

ROLL SEC	DESCRIPTION	TOTAL PARCELS	ASSESSED LAND	ASSESSED TOTAL	EXEMPT AMOUNT ----- STAR AMOUNT	TOTAL TAXABLE ----- STAR TAXABLE	TOTAL TAX
	2020 St Lawrence C		286,396	286,396		286,396	2,373.40
	Town of Piercefiel		286,396	286,396		286,396	214.10
	Highway		286,396	286,396		286,396	397.84
	Chargebacks		286,396	286,396		286,396	64.65
	SPEC DIST TAXES						109.97
3	STATE OWNED LAND	17					3,159.96

STATE OF NEW YORK
 COUNTY - St Lawrence
 TOWN - Piercefield
 SWIS - 406800

2 0 2 0 T O W N T A X R O L L PAGE 289
 STATE OWNED LAND SECTION OF THE ROLL - 3 SUB-SECT - P VALUATION DATE-JUL 01, 2018
 ROLL SUB-SECT - P- ECL CONSERVATION AND COMMON LAW EASEMENTS TAXABLE STATUS DATE-MAR 01, 2019
 OWNERS NAME SEQUENCE
 UNIFORM PERCENT OF VALUE IS 100.00

TAX MAP PARCEL NUMBER	PROPERTY LOCATION & CLASS	ASSESSMENT	EXEMPTION CODE-----	COUNTY-----	TOWN-----	TAX AMOUNT
CURRENT OWNERS NAME	SCHOOL DISTRICT	LAND	TAX DESCRIPTION	TAXABLE VALUE		
CURRENT OWNERS ADDRESS	PARCEL SIZE/GRID COORD	TOTAL	SPECIAL DISTRICTS			

195.000-5-46-ESMT	Off Stove Pipe Aly			195.000-5-46-ESMT	*****	
State Of New York	980 Consvn easmt		2020 St Lawrence Co	ACCT 700101	BILL	729
C/O County Treasurer	Tupper Lake 162001	95,760	Town of Piercefield			793.57
St Lawrence County	Lot 1 1/2 Of Lobdell	95,760	Highway			71.59
	S-10 B-1 L-5 Fisher Act		Chargebacks			133.03
	Ease't 1046/666 72%		FD031 Piercefield Fire Pro			21.62
	ACRES 350.20					36.77
	EAST-0413641 NRTH-1558786					
	DEED BOOK 2014 PG-65					
	CONSERVATION ESMT % 72.00					
	FULL MARKET VALUE	95,760				
			TOTAL TAX ---			1,056.58**
				DATE #1		01/31/20
				AMT DUE		1,056.58

207.000-4-3.11-ESMT	10686 SH 3			207.000-4-3.11-ESMT	*****	
State Of New York	980 Consvn easmt		2020 St Lawrence Co	ACCT 7006601	BILL	730
C/O County Treasurer	Tupper Lake 162001	220,507	Town of Piercefield			1,827.36
St Lawrence County	Allo.factor 54.5%	220,507	Highway			164.84
	ACRES 1238.40		Chargebacks			306.32
	EAST-0421802 NRTH-1546145		FD031 Piercefield Fire Pro			49.78
	DEED BOOK 2014 PG-65					84.66
	CONSERVATION ESMT % 54.50					
	FULL MARKET VALUE	220,507				
			TOTAL TAX ---			2,432.96**
				DATE #1		01/31/20
				AMT DUE		2,432.96

207.000-4-6.11-ESMT	CR 62			207.000-4-6.11-ESMT	*****	
State Of New York	980 Consvn easmt		2020 St Lawrence Co	ACCT 7006701	BILL	731
C/O County Treasurer	Tupper Lake 162001	180,177	Town of Piercefield			1,493.14
St Lawrence County	Allo.factor 54.5%	180,177	Highway			134.69
	APA permit 2015/9262		Chargebacks			250.30
	3740'fr		FD031 Piercefield Fire Pro			40.68
	ACRES 1011.80					69.18
	EAST-0425998 NRTH-1539850					
	DEED BOOK 2014 PG-65					
	CONSERVATION ESMT % 54.50					
	FULL MARKET VALUE	180,177				
			TOTAL TAX ---			1,987.99**
				DATE #1		01/31/20
				AMT DUE		1,987.99

STATE OF NEW YORK
 COUNTY - St Lawrence
 TOWN - Piercefield
 SWIS - 406800

2 0 2 0 T O W N T A X R O L L PAGE 290
 STATE OWNED LAND SECTION OF THE ROLL - 3 SUB-SECT - P VALUATION DATE-JUL 01, 2018
 ROLL SUB-SECT - P- ECL CONSERVATION AND COMMON LAW EASEMENTS TAXABLE STATUS DATE-MAR 01, 2019
 OWNERS NAME SEQUENCE
 UNIFORM PERCENT OF VALUE IS 100.00

TAX MAP PARCEL NUMBER	PROPERTY LOCATION & CLASS	ASSESSMENT	EXEMPTION CODE	COUNTY	TOWN	TAX AMOUNT
CURRENT OWNERS NAME	SCHOOL DISTRICT	LAND	TAX DESCRIPTION			
CURRENT OWNERS ADDRESS	PARCEL SIZE/GRID COORD	TOTAL	SPECIAL DISTRICTS			
***** 207.000-4-10-ESMT *****						
	Off Massawepie Rd			ACCT 7000201	BILL	732
207.000-4-10-ESMT	980 Consvn easmt		2020 St Lawrence Co	50,184		415.88
State Of New York	Tupper Lake 162001	50,184	Town of Piercefield	50,184		37.52
C/O County Treasurer	Lot 62 1046/655 1046/694	50,184	Highway	50,184		69.71
St Lawrence County	S-6 B-1 L-23 Fisher Act		Chargebacks	50,184		11.33
	Esm't 1046/666 72%		FD031 Piercefield Fire Pro	50,184	TO M	19.27
	ACRES 213.40					
	EAST-0419372 NRTH-1537172					
	DEED BOOK 2014 PG-65					
	CONSERVATION ESMT % 72.00					
	FULL MARKET VALUE	50,184				
TOTAL TAX ---						553.71**
						DATE #1 01/31/20
						AMT DUE 553.71
***** 207.000-4-12-ESMT *****						
	Off Main St			ACCT 7000301	BILL	733
207.000-4-12-ESMT	980 Consvn easmt		2020 St Lawrence Co	37,872		313.85
State Of New York	Tupper Lake 162001	37,872	Town of Piercefield	37,872		28.31
C/O County Treasurer	Lot 61 Fisher Act	37,872	Highway	37,872		52.61
St Lawrence County	S-16 B-1 L-11.1 72%		Chargebacks	37,872		8.55
	Esm't 1046/666 #7000301		FD031 Piercefield Fire Pro	37,872	TO M	14.54
	ACRES 161.00					
	EAST-0423921 NRTH-1537621					
	DEED BOOK 2014 PG-65					
	CONSERVATION ESMT % 72.00					
	FULL MARKET VALUE	37,872				
TOTAL TAX ---						417.86**
						DATE #1 01/31/20
						AMT DUE 417.86
***** 207.000-4-17-ESMT *****						
	Mt Arab Rd			ACCT 7000401	BILL	734
207.000-4-17-ESMT	980 Consvn easmt		2020 St Lawrence Co	66,312		549.53
State Of New York	Tupper Lake 162001	66,312	Town of Piercefield	66,312		49.57
C/O County Treasurer	Lot 60 Fisher Act	66,312	Highway	66,312		92.12
St Lawrence County	S-6 B-1 L-9.1 290.4A		Chargebacks	66,312		14.97
	Esm't 72% #7000401		FD031 Piercefield Fire Pro	66,312	TO M	25.46
	ACRES 246.30					
	EAST-0431802 NRTH-1536455					
	DEED BOOK 2014 PG-65					
	CONSERVATION ESMT % 72.00					
	FULL MARKET VALUE	66,312				
TOTAL TAX ---						731.65**
						DATE #1 01/31/20
						AMT DUE 731.65

STATE OF NEW YORK
 COUNTY - St Lawrence
 TOWN - Piercefield
 SWIS - 406800

2 0 2 0 T O W N T A X R O L L PAGE 291
 STATE OWNED LAND SECTION OF THE ROLL - 3 SUB-SECT - P VALUATION DATE-JUL 01, 2018
 ROLL SUB-SECT - P- ECL CONSERVATION AND COMMON LAW EASEMENTS TAXABLE STATUS DATE-MAR 01, 2019
 OWNERS NAME SEQUENCE
 UNIFORM PERCENT OF VALUE IS 100.00

TAX MAP PARCEL NUMBER	PROPERTY LOCATION & CLASS	ASSESSMENT	EXEMPTION CODE	COUNTY	TOWN	TAX AMOUNT
CURRENT OWNERS NAME	SCHOOL DISTRICT	LAND	TAX DESCRIPTION			
CURRENT OWNERS ADDRESS	PARCEL SIZE/GRID COORD	TOTAL	SPECIAL DISTRICTS			
***** 208.000-1-7-ESMT *****						
208.000-1-7-ESMT	CR 62			ACCT 7000501	BILL	735
State Of New York	980 Consvn easmt		2020 St Lawrence Co	116,424		964.82
C/O County Treasurer	Tupper Lake 162001	116,424	Town of Piercefield	116,424		87.03
St Lawrence County	Pt Lot 22E 1046/655 & 694	116,424	Highway	116,424		161.73
	S-9 B-1 L-11 Fisher Act		Chargebacks	116,424		26.28
	Esm't 1046/666#7000501 72%		FD031 Piercefield Fire Pro	116,424	TO M	44.70
	ACRES 495.00					
	EAST-0433363 NRTH-1543156					
	DEED BOOK 2014 PG-65					
	CONSERVATION ESMT % 72.00					
	FULL MARKET VALUE	116,424				
			TOTAL TAX ---			1,284.56**
				DATE #1		01/31/20
				AMT DUE		1,284.56
***** 218.000-4-1-ESMT *****						
218.000-4-1-ESMT	Massawepie Rd			ACCT 7000601	BILL	736
State Of New York	980 Consvn easmt		2020 St Lawrence Co	26,568		220.17
C/O County Treasurer	Tupper Lake 162001	26,568	Town of Piercefield	26,568		19.86
St Lawrence County	Lot 63 1046/655 1046/694	26,568	Highway	26,568		36.91
	S-6 B-1 L-1 Fisher		Chargebacks	26,568		6.00
	Esm't 1046/666#7000601 72%		FD031 Piercefield Fire Pro	26,568	TO M	10.20
	ACRES 112.50					
	EAST-0413150 NRTH-1537284					
	DEED BOOK 2014 PG-65					
	CONSERVATION ESMT % 72.00					
	FULL MARKET VALUE	26,568				
			TOTAL TAX ---			293.14**
				DATE #1		01/31/20
				AMT DUE		293.14
***** 218.000-4-2-ESMT *****						
218.000-4-2-ESMT	Massawepie Rd			ACCT 7000701	BILL	737
State Of New York	980 Consvn easmt		2020 St Lawrence Co	70,488		584.14
C/O County Treasurer	Tupper Lake 162001	70,488	Town of Piercefield	70,488		52.69
St Lawrence County	Lot 63 Part Of Tri River	70,488	Highway	70,488		97.92
	S-6 B-1 L-1 2 Camps		Chargebacks	70,488		15.91
	Esm't 1046/666 #7000701		FD031 Piercefield Fire Pro	70,488	TO M	27.06
	ACRES 299.80					
	EAST-0415052 NRTH-1537408					
	DEED BOOK 2014 PG-65					
	CONSERVATION ESMT % 72.00					
	FULL MARKET VALUE	70,488				
			TOTAL TAX ---			777.72**
				DATE #1		01/31/20
				AMT DUE		777.72

STATE OF NEW YORK
 COUNTY - St Lawrence
 TOWN - Piercefield
 SWIS - 406800

2 0 2 0 T O W N T A X R O L L PAGE 292
 STATE OWNED LAND SECTION OF THE ROLL - 3 SUB-SECT - P VALUATION DATE-JUL 01, 2018
 ROLL SUB-SECT - P- ECL CONSERVATION AND COMMON LAW EASEMENTS TAXABLE STATUS DATE-MAR 01, 2019
 OWNERS NAME SEQUENCE
 UNIFORM PERCENT OF VALUE IS 100.00

TAX MAP PARCEL NUMBER	PROPERTY LOCATION & CLASS	ASSESSMENT	EXEMPTION CODE	COUNTY	TOWN	TAXABLE VALUE	TAX AMOUNT
CURRENT OWNERS NAME	SCHOOL DISTRICT	LAND	TAX DESCRIPTION				
CURRENT OWNERS ADDRESS	PARCEL SIZE/GRID COORD	TOTAL	SPECIAL DISTRICTS				
***** 218.000-4-3-ESMT *****							
218.000-4-3-ESMT	Off Massawepie Rd			ACCT 7000801			BILL 738
State Of New York	980 Consvn easmt		2020 St Lawrence Co	68,760		569.82	
C/O County Treasurer	Tupper Lake 162001	68,760	Town of Piercefield	68,760		51.40	
St Lawrence County	Lot 62 See 1046/655	68,760	Highway	68,760		95.52	
	S-6 B-1 L-2.1 1046/694		Chargebacks	68,760		15.52	
	Esm't1046/666#7000801 72%		FD031 Piercefield Fire Pro	68,760	TO M	26.40	
	ACRES 292.20						
	EAST-0419517 NRTH-1535032						
	DEED BOOK 2014 PG-65						
	CONSERVATION ESMT % 72.00						
	FULL MARKET VALUE	68,760					
			TOTAL TAX ---				758.66**
				DATE #1			01/31/20
				AMT DUE			758.66
***** 218.000-4-9-ESMT *****							
218.000-4-9-ESMT	Mt Arab Rd			ACCT 7000901			BILL 739
State Of New York	980 Consvn easmt		2020 St Lawrence Co	125,568		1,040.59	
C/O County Treasurer	Tupper Lake 162001	125,568	Town of Piercefield	125,568		93.87	
St Lawrence County	Lot 53 Tarbox Camp	125,568	Highway	125,568		174.44	
	S-6 B-1 L-17 (Fisher)		Chargebacks	125,568		28.35	
	Esm't1046/666#7000901 72%		FD031 Piercefield Fire Pro	125,568	TO M	48.21	
	ACRES 482.00						
	EAST-0429957 NRTH-1532162						
	DEED BOOK 2014 PG-65						
	CONSERVATION ESMT % 72.00						
	FULL MARKET VALUE	125,568					
			TOTAL TAX ---				1,385.46**
				DATE #1			01/31/20
				AMT DUE			1,385.46
***** 218.000-4-13-ESMT *****							
218.000-4-13-ESMT	Off Mt Arab Rd			ACCT 7001001			BILL 740
State Of New York	980 Consvn easmt		2020 St Lawrence Co	78,840		653.35	
C/O County Treasurer	Tupper Lake 162001	78,840	Town of Piercefield	78,840		58.94	
St Lawrence County	Lot 52 S 1/2 See 1046/655	78,840	Highway	78,840		109.52	
	S-6 B-1 L-18.1 1046/694		Chargebacks	78,840		17.80	
	Esm't1046/666#7001001 72%		FD031 Piercefield Fire Pro	78,840	TO M	30.27	
	ACRES 334.80						
	EAST-0425193 NRTH-1529679						
	DEED BOOK 2014 PG-65						
	CONSERVATION ESMT % 72.00						
	FULL MARKET VALUE	78,840					
			TOTAL TAX ---				869.88**
				DATE #1			01/31/20
				AMT DUE			869.88

STATE OF NEW YORK
 COUNTY - St Lawrence
 TOWN - Piercefield
 SWIS - 406800

2 0 2 0 T O W N T A X R O L L PAGE 293
 STATE OWNED LAND SECTION OF THE ROLL - 3 SUB-SECT - P VALUATION DATE-JUL 01, 2018
 ROLL SUB-SECT - P- ECL CONSERVATION AND COMMON LAW EASEMENTS TAXABLE STATUS DATE-MAR 01, 2019
 OWNERS NAME SEQUENCE
 UNIFORM PERCENT OF VALUE IS 100.00

TAX MAP PARCEL NUMBER	PROPERTY LOCATION & CLASS	ASSESSMENT	EXEMPTION CODE	COUNTY	TOWN	TAX AMOUNT
CURRENT OWNERS NAME	SCHOOL DISTRICT	LAND	TAX DESCRIPTION			
CURRENT OWNERS ADDRESS	PARCEL SIZE/GRID COORD	TOTAL	SPECIAL DISTRICTS			
***** 218.000-4-15-ESMT *****						
218.000-4-15-ESMT	Off Massawepie Rd			218.000-4-15-ESMT	ACCT 7001101	BILL 741
State Of New York	980 Consvn easmt		2020 St Lawrence Co		107,064	887.25
C/O County Treasurer	Tupper Lake 162001	107,064	Town of Piercefield		107,064	80.04
St Lawrence County	Lot 51 W 2/3 See 1046/655	107,064	Highway		107,064	148.73
	S-6 B-1 L-19.1 1046/694		Chargebacks		107,064	24.17
	436.23ar Cons Ease' 72%		FD031 Piercefield Fire Pro		107,064 TO M	41.11
	ACRES 455.20					
	EAST-0418998 NRTH-1530855					
	DEED BOOK 2014 PG-65					
	CONSERVATION ESMT % 72.00					
	FULL MARKET VALUE	107,064				
TOTAL TAX ---						1,181.30**
DATE #1						01/31/20
AMT DUE						1,181.30
***** 218.000-4-16-ESMT *****						
218.000-4-16-ESMT	Massawepie Rd			218.000-4-16-ESMT	ACCT 7001201	BILL 742
State Of New York	980 Consvn easmt		2020 St Lawrence Co		113,472	940.35
C/O County Treasurer	Tupper Lake 162001	113,472	Town of Piercefield		113,472	84.83
St Lawrence County	Lot 50 See 1046/655/694	113,472	Highway		113,472	157.63
	S-6 B-1 L-20 #7001201		Chargebacks		113,472	25.62
	422.16ar Cons.easem't 72%		FD031 Piercefield Fire Pro		113,472 TO M	43.57
	ACRES 447.00					
	EAST-0415161 NRTH-1530896					
	DEED BOOK 2014 PG-65					
	CONSERVATION ESMT % 72.00					
	FULL MARKET VALUE	113,472				
TOTAL TAX ---						1,252.00**
DATE #1						01/31/20
AMT DUE						1,252.00
***** 218.000-4-17-ESMT *****						
218.000-4-17-ESMT	Massawepie Rd			218.000-4-17-ESMT	ACCT 7001301	BILL 743
State Of New York	980 Consvn easmt		2020 St Lawrence Co		14,472	119.93
C/O County Treasurer	Tupper Lake 162001	14,472	Town of Piercefield		14,472	10.82
St Lawrence County	Lot 50 1046/655 1046/694	14,472	Highway		14,472	20.10
	S-6 B-1 L-20 72%		Chargebacks		14,472	3.27
	Esm't 1046/666 #7001301		FD031 Piercefield Fire Pro		14,472 TO M	5.56
	ACRES 61.40					
	EAST-0413309 NRTH-1531149					
	DEED BOOK 2014 PG-65					
	CONSERVATION ESMT % 72.00					
	FULL MARKET VALUE	14,472				
TOTAL TAX ---						159.68**
DATE #1						01/31/20
AMT DUE						159.68

STATE OF NEW YORK
 COUNTY - St Lawrence
 TOWN - Piercefield
 SWIS - 406800

2 0 2 0 T O W N T A X R O L L PAGE 294
 STATE OWNED LAND SECTION OF THE ROLL - 3 SUB-SECT - P VALUATION DATE-JUL 01, 2018
 ROLL SUB-SECT - P- ECL CONSERVATION AND COMMON LAW EASEMENTS TAXABLE STATUS DATE-MAR 01, 2019
 OWNERS NAME SEQUENCE
 UNIFORM PERCENT OF VALUE IS 100.00

TAX MAP PARCEL NUMBER	PROPERTY LOCATION & CLASS	ASSESSMENT	EXEMPTION CODE-----	COUNTY-----	TOWN-----	
CURRENT OWNERS NAME	SCHOOL DISTRICT	LAND	TAX DESCRIPTION	TAXABLE VALUE		TAX AMOUNT
CURRENT OWNERS ADDRESS	PARCEL SIZE/GRID COORD	TOTAL	SPECIAL DISTRICTS			

218.000-4-18-ESMT	Massawepie Rd			218.000-4-18-ESMT	ACCT 7001401	BILL 744
State Of New York	980 Consvn easmt		2020 St Lawrence Co		152,712	1,265.54
C/O County Treasurer	Tupper Lake 162001	152,712	Town of Piercefield		152,712	114.16
St Lawrence County	Lot 49 Nomis Club#7001401	152,712	Highway		152,712	212.14
	Bldg S-6 B-1 L-21(Fisher)		Chargebacks		152,712	34.48
	445.87ar Cons.easem't 72%		FD031 Piercefield Fire Pro		152,712 TO M	58.63
	ACRES 480.50					
	EAST-0415591 NRTH-1525411					
	DEED BOOK 2014 PG-65					
	CONSERVATION ESMT % 72.00					
	FULL MARKET VALUE	152,712				
			TOTAL TAX ---			1,684.95**
				DATE #1		01/31/20
				AMT DUE		1,684.95

218.000-4-19-ESMT	Off Massawepie Rd			218.000-4-19-ESMT	ACCT 7001501	BILL 745
State Of New York	980 Consvn easmt		2020 St Lawrence Co		102,240	847.27
C/O County Treasurer	Tupper Lake 162001	102,240	Town of Piercefield		102,240	76.43
St Lawrence County	Lot 48 1046/655 1046/694	102,240	Highway		102,240	142.03
	S-6 B-1 L-22.1 #7001501		Chargebacks		102,240	23.08
	431.70ar Cons.easem't 72%		FD031 Piercefield Fire Pro		102,240 TO M	39.26
	ACRES 434.60					
	EAST-0419395 NRTH-1525598					
	DEED BOOK 2014 PG-65					
	CONSERVATION ESMT % 72.00					
	FULL MARKET VALUE	102,240				
			TOTAL TAX ---			1,128.07**
				DATE #1		01/31/20
				AMT DUE		1,128.07

218.000-4-20-ESMT	Off Mt Arab Rd			218.000-4-20-ESMT	ACCT 7001601	BILL 746
State Of New York	980 Consvn easmt		2020 St Lawrence Co		46,728	387.24
C/O County Treasurer	Tupper Lake 162001	46,728	Town of Piercefield		46,728	34.93
St Lawrence County	S-6 B-1 L-22.2 #7001601	46,728	Highway		46,728	64.91
	See 1046/655 1046/694		Chargebacks		46,728	10.55
	Cons.easem't 1046/666 72%		FD031 Piercefield Fire Pro		46,728 TO M	17.94
	ACRES 198.50					
	EAST-0422056 NRTH-1525615					
	DEED BOOK 2014 PG-65					
	CONSERVATION ESMT % 72.00					
	FULL MARKET VALUE	46,728				
			TOTAL TAX ---			515.57**
				DATE #1		01/31/20
				AMT DUE		515.57

STATE OF NEW YORK
 COUNTY - St Lawrence
 TOWN - Piercefield
 SWIS - 406800

2 0 2 0 T O W N T A X R O L L PAGE 295
 STATE OWNED LAND SECTION OF THE ROLL - 3 SUB-SECT - P VALUATION DATE-JUL 01, 2018
 ROLL SUB-SECT - P- ECL CONSERVATION AND COMMON LAW EASEMENTS TAXABLE STATUS DATE-MAR 01, 2019
 OWNERS NAME SEQUENCE
 UNIFORM PERCENT OF VALUE IS 100.00

TAX MAP PARCEL NUMBER	PROPERTY LOCATION & CLASS	ASSESSMENT	EXEMPTION CODE	COUNTY	TOWN	TAX AMOUNT
CURRENT OWNERS NAME	SCHOOL DISTRICT	LAND	TAX DESCRIPTION			
CURRENT OWNERS ADDRESS	PARCEL SIZE/GRID COORD	TOTAL	SPECIAL DISTRICTS			
218.000-4-21-ESMT	Off Mt Arab Rd			218.000-4-21-ESMT		*****
State Of New York	980 Consvn easmt		2020 St Lawrence Co	ACCT 7001701	BILL	747
C/O County Treasurer	Tupper Lake 162001	126,864	Town of Piercefield	126,864		1,051.33
St Lawrence County	Lot 47 1046/655 1046/694	126,864	Highway	126,864		94.84
	S-6 B-1 L-23 #7001701		Chargebacks	126,864		176.24
	Cons.easem't 1046/666 72%		FD031 Piercefield Fire Pro	126,864 TO M		28.64
	ACRES 539.40					48.71
	EAST-0425068 NRTH-1525820					
	DEED BOOK 2014 PG-65					
	CONSERVATION ESMT % 72.00					
	FULL MARKET VALUE	126,864				
			TOTAL TAX ---			1,399.76**
				DATE #1		01/31/20
				AMT DUE		1,399.76
218.000-4-24-ESMT	Mt Arab Rd			218.000-4-24-ESMT		*****
State Of New York	980 Consvn easmt		2020 St Lawrence Co	ACCT 7001801	BILL	748
C/O County Treasurer	Tupper Lake 162001	79,488	Town of Piercefield	79,488		658.72
St Lawrence County	Lot 39 1046/655 1046/694	79,488	Highway	79,488		59.42
	S-4 B-1 L-5 #7001801		Chargebacks	79,488		110.42
	319ar Cons.easem't 72%		FD031 Piercefield Fire Pro	79,488 TO M		17.94
	ACRES 338.10					30.52
	EAST-0431991 NRTH-1522063					
	DEED BOOK 2014 PG-65					
	CONSERVATION ESMT % 72.00					
	FULL MARKET VALUE	79,488				
			TOTAL TAX ---			877.02**
				DATE #1		01/31/20
				AMT DUE		877.02
218.000-4-27-ESMT	Off SH 421			218.000-4-27-ESMT		*****
State Of New York	980 Consvn easmt		2020 St Lawrence Co	ACCT 7001901	BILL	749
C/O County Treasurer	Tupper Lake 162001	101,520	Town of Piercefield	101,520		841.30
St Lawrence County	Lot 38 1046/655 1046/694	101,520	Highway	101,520		75.89
	S-4 B-1 L-19 #7001901		Chargebacks	101,520		141.03
	408ar Cons.easement 72%		FD031 Piercefield Fire Pro	101,520 TO M		22.92
	ACRES 431.60					38.98
	EAST-0425172 NRTH-1521601					
	DEED BOOK 2014 PG-65					
	CONSERVATION ESMT % 72.00					
	FULL MARKET VALUE	101,520				
			TOTAL TAX ---			1,120.12**
				DATE #1		01/31/20
				AMT DUE		1,120.12

STATE OF NEW YORK
 COUNTY - St Lawrence
 TOWN - Piercefield
 SWIS - 406800

2 0 2 0 T O W N T A X R O L L PAGE 296
 STATE OWNED LAND SECTION OF THE ROLL - 3 SUB-SECT - P VALUATION DATE-JUL 01, 2018
 ROLL SUB-SECT - P- ECL CONSERVATION AND COMMON LAW EASEMENTS TAXABLE STATUS DATE-MAR 01, 2019
 OWNERS NAME SEQUENCE
 UNIFORM PERCENT OF VALUE IS 100.00

TAX MAP PARCEL NUMBER	PROPERTY LOCATION & CLASS	ASSESSMENT	EXEMPTION CODE-----	COUNTY-----	TOWN-----	
CURRENT OWNERS NAME	SCHOOL DISTRICT	LAND	TAX DESCRIPTION	TAXABLE VALUE		TAX AMOUNT
CURRENT OWNERS ADDRESS	PARCEL SIZE/GRID COORD	TOTAL	SPECIAL DISTRICTS			

218.000-4-28-ESMT	Off Mt Arab Rd			218.000-4-28-ESMT		*****
	980 Consvn easmt		2020 St Lawrence Co	ACCT 7002001	BILL	750
State Of New York	Tupper Lake 162001	172,800	Town of Piercefield	172,800		1,432.01
C/O County Treasurer	Lot 37 Fisher Act	172,800	Highway	172,800		129.18
St Lawrence County	S-4 B-1 L-18 #7002001		Chargebacks	172,800		240.05
	Cons.easem't 1046/666 72%		FD031 Piercefield Fire Pro	172,800 TO M		39.01
	ACRES 649.80					66.35
	EAST-0420389 NRTH-1521498					
	DEED BOOK 2014 PG-65					
	CONSERVATION ESMT % 72.00					
	FULL MARKET VALUE	172,800				
			TOTAL TAX ---			1,906.60**
				DATE #1		01/31/20
				AMT DUE		1,906.60

218.000-4-29-ESMT	Off SH 421			218.000-4-29-ESMT		*****
	980 Consvn easmt		2020 St Lawrence Co	ACCT 7002101	BILL	751
State Of New York	Tupper Lake 162001	111,888	Town of Piercefield	111,888		927.23
C/O County Treasurer	Lot 36 1046/655 1046/694	111,888	Highway	111,888		83.64
St Lawrence County	S-4 B-1 L-17 #7002101		Chargebacks	111,888		155.43
	Cons.easem't 1046/666 72%		FD031 Piercefield Fire Pro	111,888 TO M		25.26
	ACRES 475.60					42.96
	EAST-0415882 NRTH-1521269					
	DEED BOOK 2014 PG-65					
	CONSERVATION ESMT % 72.00					
	FULL MARKET VALUE	111,888				
			TOTAL TAX ---			1,234.52**
				DATE #1		01/31/20
				AMT DUE		1,234.52

218.004-3-38-ESMT	Off Mt Arab Lk			218.004-3-38-ESMT		*****
	980 Consvn easmt		2020 St Lawrence Co	ACCT 7002201	BILL	752
State Of New York	Tupper Lake 162001	8,136	Town of Piercefield	8,136		67.42
C/O County Treasurer	Tm S-4 B-1 L-20 #7002201	8,136	Highway	8,136		6.08
St Lawrence County	See1046/655 1046/694,666		Chargebacks	8,136		11.30
	30ar Cons.easement 72%		FD031 Piercefield Fire Pro	8,136 TO M		1.84
	ACRES 34.70					3.12
	EAST-0429646 NRTH-1522395					
	DEED BOOK 2014 PG-65					
	CONSERVATION ESMT % 72.00					
	FULL MARKET VALUE	8,136				
			TOTAL TAX ---			89.76**
				DATE #1		01/31/20
				AMT DUE		89.76

STATE OF NEW YORK
 COUNTY - St Lawrence
 TOWN - Piercefield
 SWIS - 406800

2020 TOWN TAX ROLL
 STATE OWNED LAND SECTION OF THE ROLL - 3
 ROLL SUB-SECT - P- ECL CONSERVATION AND COMMON LAW EASEMENTS
 NAME SECTION - M
 UNIFORM PERCENT OF VALUE IS 100.00

PAGE 297
 SUB-SECT - P VALUATION DATE-JUL 01, 2018
 TAXABLE STATUS DATE-MAR 01, 2019
 RPS155/V04/L015
 CURRENT DATE 12/18/2019

*** SPECIAL DISTRICT SUMMARY ***

CODE	DISTRICT NAME	TOTAL PARCELS	EXTENSION TYPE	EXTENSION VALUE	AD VALOREM VALUE	EXEMPT AMOUNT	TAXABLE VALUE	TOTAL TAX
FD031	Piercefield Fi	24	TOTAL M		2274,844		2274,844	873.43

*** SCHOOL DISTRICT SUMMARY ***

CODE	DISTRICT NAME	TOTAL PARCELS	ASSESSED LAND	ASSESSED TOTAL	EXEMPT AMOUNT	TOTAL TAXABLE
					-----	-----
					STAR AMOUNT	STAR TAXABLE
	Tupper Lake	24	2274,844	2274,844		2,274,844
162001						2,274,844
	SUB - TOTAL	24	2274,844	2274,844		2,274,844
	SUB - TOTAL (CONT)					2,274,844
	TOTAL	24	2274,844	2274,844		2,274,844
	TOTAL (CONT)					2,274,844

*** SYSTEM CODES SUMMARY ***

NO SYSTEM EXEMPTIONS AT THIS LEVEL

*** EXEMPTION SUMMARY ***

NO EXEMPTIONS AT THIS LEVEL

STATE OF NEW YORK
 COUNTY - St Lawrence
 TOWN - Piercefield
 SWIS - 406800

2020 TOWN TAX ROLL
 STATE OWNED LAND SECTION OF THE ROLL - 3 SUB-SECT - P VALUATION DATE-JUL 01, 2018
 ROLL SUB-SECT - P- ECL CONSERVATION AND COMMON LAW EASEMENTS TAXABLE STATUS DATE-MAR 01, 2019
 NAME SECTION - M RPS155/V04/L015
 UNIFORM PERCENT OF VALUE IS 100.00 CURRENT DATE 12/18/2019

*** GRAND TOTALS ***

ROLL SEC	DESCRIPTION	TOTAL PARCELS	ASSESSED LAND	ASSESSED TOTAL	EXEMPT AMOUNT ----- STAR AMOUNT	TOTAL TAXABLE ----- STAR TAXABLE	TOTAL TAX
	2020 St Lawrence C		2274,844	2274,844		2,274,844	18,851.81
	Town of Piercefiel		2274,844	2274,844		2,274,844	1,700.57
	Highway		2274,844	2274,844		2,274,844	3,160.14
	Chargebacks		2274,844	2274,844		2,274,844	513.57
	SPEC DIST TAXES						873.43
3	STATE OWNED LAND	24					25,099.52

STATE OF NEW YORK
 COUNTY - St Lawrence
 TOWN - Piercefield
 SWIS - 406800

2 0 2 0 T O W N T A X R O L L PAGE 299
 STATE OWNED LAND SECTION OF THE ROLL - 3 SUB-SECT - P VALUATION DATE-JUL 01, 2018
 ROLL SUB-SECT - P- ECL CONSERVATION AND COMMON LAW EASEMENTS TAXABLE STATUS DATE-MAR 01, 2019
 OWNERS NAME SEQUENCE
 UNIFORM PERCENT OF VALUE IS 100.00

TAX MAP PARCEL NUMBER	PROPERTY LOCATION & CLASS	ASSESSMENT	EXEMPTION CODE	COUNTY	TOWN	TAXABLE VALUE	TAX AMOUNT
CURRENT OWNERS NAME	SCHOOL DISTRICT	LAND	TAX DESCRIPTION				
CURRENT OWNERS ADDRESS	PARCEL SIZE/GRID COORD	TOTAL	SPECIAL DISTRICTS				
***** 195.000-6-14.2-ESMT *****							
	SH 3			ACCT 7006301		BILL	753
195.000-6-14.2-ESMT	980 Consvn easmt		2020 St Lawrence Co	48,980			405.90
State Of New York	Tupper Lake 162001	48,980	Town of Piercefield	48,980			36.62
C/O County Treasurer	40010-39,246 3P	48,980	Highway	48,980			68.04
St Lawrence County	Eas't .62		Chargebacks	48,980			11.06
	2014/2642 APA agreement		FD031 Piercefield Fire Pro	48,980	TO M		18.81
	ACRES 30.20						
	EAST-0421631 NRTH-1554874						
	DEED BOOK 761 PG-327						
	CONSERVATION ESMT % 62.00						
	FULL MARKET VALUE	48,980					
			TOTAL TAX ---				540.43**
				DATE #1			01/31/20
				AMT DUE			540.43
***** 207.000-4-1-ESMT *****							
	65,105, 208,302 Massawepie Rd			ACCT 7006401		BILL	754
207.000-4-1-ESMT	980 Consvn easmt		2020 St Lawrence Co	1292,368			10,709.96
State Of New York	Tupper Lake 162001	1292,368	Town of Piercefield	1292,368			966.12
C/O County Treasurer	E#65-Caretakers Lodge	1292,368	Highway	1292,368			1,795.34
St Lawrence County	E#105-Off.#208-G. Lodge		Chargebacks	1292,368			291.75
	2847.8a(d)40010-1,754,600		FD031 Piercefield Fire Pro	1292,368	TO M		496.21
	ACRES 3019.00						
	EAST-0416333 NRTH-1550687						
	DEED BOOK 00482 PG-00181						
	CONSERVATION ESMT % 62.00						
	FULL MARKET VALUE	1292,368					
			TOTAL TAX ---				14,259.38**
				DATE #1			01/31/20
				AMT DUE			14,259.38
***** 207.000-4-2-ESMT *****							
	Massawepie Rd			ACCT 7006501		BILL	755
207.000-4-2-ESMT	980 Consvn easmt		2020 St Lawrence Co	147,312			1,220.79
State Of New York	Tupper Lake 162001	147,312	Town of Piercefield	147,312			110.12
C/O County Treasurer	See Con Eas't 1998/884	147,312	Highway	147,312			204.64
St Lawrence County	40010-124,000 62%		Chargebacks	147,312			33.26
	705.0a (D)		FD031 Piercefield Fire Pro	147,312	TO M		56.56
	ACRES 705.00						
	EAST-0417608 NRTH-1544300						
	DEED BOOK 676 PG-424						
	CONSERVATION ESMT % 62.00						
	FULL MARKET VALUE	147,312					
			TOTAL TAX ---				1,625.37**
				DATE #1			01/31/20
				AMT DUE			1,625.37

STATE OF NEW YORK
 COUNTY - St Lawrence
 TOWN - Piercefield
 SWIS - 406800

2020 TOWN TAX ROLL
 STATE OWNED LAND SECTION OF THE ROLL - 3
 ROLL SUB-SECT - P- ECL CONSERVATION AND COMMON LAW EASEMENTS
 NAME SECTION - O
 UNIFORM PERCENT OF VALUE IS 100.00

PAGE 300
 SUB-SECT - P VALUATION DATE-JUL 01, 2018
 TAXABLE STATUS DATE-MAR 01, 2019
 RPS155/V04/L015
 CURRENT DATE 12/18/2019

*** SPECIAL DISTRICT SUMMARY ***

CODE	DISTRICT NAME	TOTAL PARCELS	EXTENSION TYPE	EXTENSION VALUE	AD VALOREM VALUE	EXEMPT AMOUNT	TAXABLE VALUE	TOTAL TAX
FD031	Piercefield Fi	3	TOTAL M		1488,660		1488,660	571.58

*** SCHOOL DISTRICT SUMMARY ***

CODE	DISTRICT NAME	TOTAL PARCELS	ASSESSED LAND	ASSESSED TOTAL	EXEMPT AMOUNT	TOTAL TAXABLE
					-----	-----
					STAR AMOUNT	STAR TAXABLE
	Tupper Lake	3	1488,660	1488,660		1,488,660
162001						1,488,660
	SUB - TOTAL	3	1488,660	1488,660		1,488,660
	SUB - TOTAL (CONT)					1,488,660
	TOTAL	3	1488,660	1488,660		1,488,660
	TOTAL (CONT)					1,488,660

*** SYSTEM CODES SUMMARY ***

NO SYSTEM EXEMPTIONS AT THIS LEVEL

*** EXEMPTION SUMMARY ***

NO EXEMPTIONS AT THIS LEVEL

STATE OF NEW YORK
 COUNTY - St Lawrence
 TOWN - Piercefield
 SWIS - 406800

2020 TOWN TAX ROLL
 STATE OWNED LAND SECTION OF THE ROLL - 3 SUB-SECT - P VALUATION DATE-JUL 01, 2018
 ROLL SUB-SECT - P- ECL CONSERVATION AND COMMON LAW EASEMENTS TAXABLE STATUS DATE-MAR 01, 2019
 NAME SECTION - O RPS155/V04/L015
 UNIFORM PERCENT OF VALUE IS 100.00 CURRENT DATE 12/18/2019

*** GRAND TOTALS ***

ROLL SEC	DESCRIPTION	TOTAL PARCELS	ASSESSED LAND	ASSESSED TOTAL	EXEMPT AMOUNT ----- STAR AMOUNT	TOTAL TAXABLE ----- STAR TAXABLE	TOTAL TAX
	2020 St Lawrence C		1488,660	1488,660		1,488,660	12,336.65
	Town of Piercefiel		1488,660	1488,660		1,488,660	1,112.86
	Highway		1488,660	1488,660		1,488,660	2,068.02
	Chargebacks		1488,660	1488,660		1,488,660	336.07
	SPEC DIST TAXES						571.58
3	STATE OWNED LAND	3					16,425.18

STATE OF NEW YORK
 COUNTY - St Lawrence
 TOWN - Piercefield
 SWIS - 406800

2 0 2 0 T O W N T A X R O L L PAGE 302
 STATE OWNED LAND SECTION OF THE ROLL - 3 SUB-SECT - P VALUATION DATE-JUL 01, 2018
 ROLL SUB-SECT - P- ECL CONSERVATION AND COMMON LAW EASEMENTS TAXABLE STATUS DATE-MAR 01, 2019
 OWNERS NAME SEQUENCE
 UNIFORM PERCENT OF VALUE IS 100.00

TAX MAP PARCEL NUMBER	PROPERTY LOCATION & CLASS	ASSESSMENT	EXEMPTION CODE-----	COUNTY-----	TOWN-----	
CURRENT OWNERS NAME	SCHOOL DISTRICT	LAND	TAX DESCRIPTION	TAXABLE VALUE		TAX AMOUNT
CURRENT OWNERS ADDRESS	PARCEL SIZE/GRID COORD	TOTAL	SPECIAL DISTRICTS			

182.000-1-1-ESMT	Near Raquette River			182.000-1-1-ESMT		*****
	980 Consvn easmt			ACCT 7004001	BILL	756
State Of New York	Tupper Lake 162001	44,415	2020 St Lawrence Co	44,415		368.07
C/O County Treasurer	Alloc.factor 27% Lot A	44,415	Town of Piercefield	44,415		33.20
St Lawrence County	S-12 B-1 L-1 1094/188		Highway	44,415		61.70
	2008/6767 466.00A 480A		Chargebacks	44,415		10.03
	ACRES 520.70		FD031 Piercefield Fire Pro	44,415	TO M	17.05
PRIOR OWNER ON 3/01/2019	EAST-0410056 NRTH-1580245					
Timbervest TVP II New York LLC	DEED BOOK 2019 PG-5930					
	CONSERVATION ESMT % 27.00					
	FULL MARKET VALUE	44,415				
				TOTAL TAX ---		490.05**
					DATE #1	01/31/20
					AMT DUE	490.05

182.000-1-2-ESMT	Near Raquette River			182.000-1-2-ESMT		*****
	980 Consvn easmt			ACCT 7004101	BILL	757
State Of New York	Tupper Lake 162001	41,472	2020 St Lawrence Co	41,472		343.68
C/O County Treasurer	Allo.factor 27% Lot B	41,472	Town of Piercefield	41,472		31.00
St Lawrence County	S-12 B-1 L-12 1094/188		Highway	41,472		57.61
	also see 2008/6767		Chargebacks	41,472		9.36
	ACRES 568.40		FD031 Piercefield Fire Pro	41,472	TO M	15.92
PRIOR OWNER ON 3/01/2019	EAST-0414791 NRTH-1580927					
Timbervest TVP II New York LLC	DEED BOOK 2019 PG-5930					
	CONSERVATION ESMT % 27.00					
	FULL MARKET VALUE	41,472				
				TOTAL TAX ---		457.57**
					DATE #1	01/31/20
					AMT DUE	457.57

182.000-1-3-ESMT	Near Raquette River			182.000-1-3-ESMT		*****
	980 Consvn easmt			ACCT 7004201	BILL	758
State Of New York	Tupper Lake 162001	20,871	2020 St Lawrence Co	20,871		172.96
C/O County Treasurer	Allo.factor 27% Lot C	20,871	Town of Piercefield	20,871		15.60
St Lawrence County	S-12 B-1 L-13 1094/188		Highway	20,871		28.99
	also see 2008/6767		Chargebacks	20,871		4.71
	ACRES 301.50		FD031 Piercefield Fire Pro	20,871	TO M	8.01
PRIOR OWNER ON 3/01/2019	EAST-0418352 NRTH-1581520					
Timbervest TVP II New York LLC	DEED BOOK 2008 PG-6766					
	CONSERVATION ESMT % 27.00					
	FULL MARKET VALUE	20,871				
				TOTAL TAX ---		230.27**
					DATE #1	01/31/20
					AMT DUE	230.27

STATE OF NEW YORK
 COUNTY - St Lawrence
 TOWN - Piercefield
 SWIS - 406800

2 0 2 0 T O W N T A X R O L L PAGE 303
 STATE OWNED LAND SECTION OF THE ROLL - 3 SUB-SECT - P VALUATION DATE-JUL 01, 2018
 ROLL SUB-SECT - P- ECL CONSERVATION AND COMMON LAW EASEMENTS TAXABLE STATUS DATE-MAR 01, 2019
 OWNERS NAME SEQUENCE
 UNIFORM PERCENT OF VALUE IS 100.00

TAX MAP PARCEL NUMBER	PROPERTY LOCATION & CLASS	ASSESSMENT	EXEMPTION CODE-----	COUNTY-----	TOWN-----	TAX AMOUNT
CURRENT OWNERS NAME	SCHOOL DISTRICT	LAND	TAX DESCRIPTION			
CURRENT OWNERS ADDRESS	PARCEL SIZE/GRID COORD	TOTAL	SPECIAL DISTRICTS			
***** 182.000-1-4-ESMT *****						
182.000-1-4-ESMT	Near Raquette River			ACCT 7004301	BILL	759
State Of New York	980 Consvn easmt		2020 St Lawrence Co	23,733		196.68
C/O County Treasurer	Tupper Lake 162001	23,733	Town of Piercefield	23,733		17.74
St Lawrence County	Alloc.factor 27% Lot F	23,733	Highway	23,733		32.97
	S-12 B-1 L-14 1094/188		Chargebacks	23,733		5.36
	also see 2008/6767		FD031 Piercefield Fire Pro	23,733	TO M	9.11
PRIOR OWNER ON 3/01/2019	ACRES 321.90					
Timbervest TVP II New York LLC	EAST-0419178 NRTH-1576525					
	DEED BOOK 2008 PG-6766					
MAY BE SUBJECT TO PAYMENT	CONSERVATION ESMT % 27.00					
UNDER RPTL480A UNTIL 2020	FULL MARKET VALUE	23,733				
TOTAL TAX ---						261.86**
DATE #1						01/31/20
AMT DUE						261.86
***** 182.000-1-5.11-ESMT *****						
182.000-1-5.11-ESMT	Off SH 3			ACCT 7004401	BILL	760
State Of New York	980 Consvn easmt		2020 St Lawrence Co	46,494		385.30
C/O County Treasurer	Tupper Lake 162001	46,494	Town of Piercefield	46,494		34.76
St Lawrence County	Allo.factor 27% Lot E	46,494	Highway	46,494		64.59
	S-12 B-1 L-11		Chargebacks	46,494		10.50
	also see 2008/6767		FD031 Piercefield Fire Pro	46,494	TO M	17.85
PRIOR OWNER ON 3/01/2019	ACRES 563.70					
Timbervest TVP II New York LLC	EAST-0415623 NRTH-1575960					
	DEED BOOK 2008 PG-6766					
MAY BE SUBJECT TO PAYMENT	CONSERVATION ESMT % 27.00					
UNDER RPTL480A UNTIL 2020	FULL MARKET VALUE	46,494				
TOTAL TAX ---						513.00**
DATE #1						01/31/20
AMT DUE						513.00
***** 182.000-1-6.31-ESMT *****						
182.000-1-6.31-ESMT	Raquette Riv			ACCT 7004501	BILL	761
State Of New York	980 Consvn easmt		2020 St Lawrence Co	24,111		199.81
C/O County Treasurer	Tupper Lake 162001	24,111	Town of Piercefield	24,111		18.02
St Lawrence County	Allo.factor 27% Lot D	24,111	Highway	24,111		33.49
	Forest (Fee) Acreage		Chargebacks	24,111		5.44
	Also 1094/188 & 2008/6767		FD031 Piercefield Fire Pro	24,111	TO M	9.26
PRIOR OWNER ON 3/01/2019	ACRES 328.10					
Timbervest TVP II New York LLC	EAST-0411584 NRTH-1575994					
	DEED BOOK 2019 PG-5930					
MAY BE SUBJECT TO PAYMENT	CONSERVATION ESMT % 27.00					
UNDER RPTL480A UNTIL 2020	FULL MARKET VALUE	24,111				
TOTAL TAX ---						266.02**
DATE #1						01/31/20
AMT DUE						266.02

STATE OF NEW YORK
 COUNTY - St Lawrence
 TOWN - Piercefield
 SWIS - 406800

2 0 2 0 T O W N T A X R O L L PAGE 304
 STATE OWNED LAND SECTION OF THE ROLL - 3 SUB-SECT - P VALUATION DATE-JUL 01, 2018
 ROLL SUB-SECT - P- ECL CONSERVATION AND COMMON LAW EASEMENTS TAXABLE STATUS DATE-MAR 01, 2019
 OWNERS NAME SEQUENCE
 UNIFORM PERCENT OF VALUE IS 100.00

TAX MAP PARCEL NUMBER	PROPERTY LOCATION & CLASS	ASSESSMENT	EXEMPTION CODE	COUNTY	TOWN	TAX AMOUNT
CURRENT OWNERS NAME	SCHOOL DISTRICT	LAND	TAX DESCRIPTION			
CURRENT OWNERS ADDRESS	PARCEL SIZE/GRID COORD	TOTAL	SPECIAL DISTRICTS			
***** 182.000-1-8.31-ESMT *****						
182.000-1-8.31-ESMT	Near Raquette River			ACCT 7004601	BILL	762
State Of New York	980 Consvn easmt		2020 St Lawrence Co	12,366		102.48
C/O County Treasurer	Tupper Lake 162001	12,366	Town of Piercefield	12,366		9.24
St Lawrence County	Allo.factor 27% Lot H	12,366	Highway	12,366		17.18
	See 1094/188,2008/6767 & 1075/173		Chargebacks	12,366		2.79
			FD031 Piercefield Fire Pro	12,366	TO M	4.75
PRIOR OWNER ON 3/01/2019	ACRES 154.10					
Timbervest TVP II New York LLC	EAST-0416709 NRTH-1571429					
	DEED BOOK 2008 PG-6766					
MAY BE SUBJECT TO PAYMENT UNDER RPTL480A UNTIL 2020	CONSERVATION ESMT % 27.00					
	FULL MARKET VALUE	12,366				
TOTAL TAX ---						136.44**
						DATE #1 01/31/20
						AMT DUE 136.44
***** 182.000-1-9.1-ESMT *****						
182.000-1-9.1-ESMT	Near Raquette River			ACCT 7004701	BILL	763
State Of New York	980 Consvn easmt		2020 St Lawrence Co	15,903		131.79
C/O County Treasurer	Tupper Lake 162001	15,903	Town of Piercefield	15,903		11.89
St Lawrence County	Allo.factor 27% Lot I	15,903	Highway	15,903		22.09
	S-12 B-1 L-15 1094/188		Chargebacks	15,903		3.59
	also see 2008/6767		FD031 Piercefield Fire Pro	15,903	TO M	6.11
PRIOR OWNER ON 3/01/2019	ACRES 214.30					
Timbervest TVP II New York LLC	EAST-0419877 NRTH-1571664					
	DEED BOOK 2008 PG-6766					
MAY BE SUBJECT TO PAYMENT UNDER RPTL480A UNTIL 2020	CONSERVATION ESMT % 27.00					
	FULL MARKET VALUE	15,903				
TOTAL TAX ---						175.47**
						DATE #1 01/31/20
						AMT DUE 175.47
***** 182.000-1-10.31-ESMT *****						
182.000-1-10.31-ESMT	Near Raquette River			ACCT 7004801	BILL	764
State Of New York	980 Consvn easmt		2020 St Lawrence Co	54,162		448.85
C/O County Treasurer	Tupper Lake 162001	54,162	Town of Piercefield	54,162		40.49
St Lawrence County	Allo.factor 27% Rr Tract	54,162	Highway	54,162		75.24
	Cert# 40-001		Chargebacks	54,162		12.23
	also 2008/6767		FD031 Piercefield Fire Pro	54,162	TO M	20.80
PRIOR OWNER ON 3/01/2019	ACRES 713.20					
Timbervest TVP II New York LLC	EAST-0421628 NRTH-1576112					
	DEED BOOK 2008 PG-6766					
MAY BE SUBJECT TO PAYMENT UNDER RPTL480A UNTIL 2020	CONSERVATION ESMT % 27.00					
	FULL MARKET VALUE	54,162				
TOTAL TAX ---						597.61**
						DATE #1 01/31/20
						AMT DUE 597.61

STATE OF NEW YORK
 COUNTY - St Lawrence
 TOWN - Piercefield
 SWIS - 406800

2 0 2 0 T O W N T A X R O L L PAGE 305
 STATE OWNED LAND SECTION OF THE ROLL - 3 SUB-SECT - P VALUATION DATE-JUL 01, 2018
 ROLL SUB-SECT - P- ECL CONSERVATION AND COMMON LAW EASEMENTS TAXABLE STATUS DATE-MAR 01, 2019
 OWNERS NAME SEQUENCE
 UNIFORM PERCENT OF VALUE IS 100.00

TAX MAP PARCEL NUMBER	PROPERTY LOCATION & CLASS	ASSESSMENT	EXEMPTION CODE-----	COUNTY-----	TOWN-----	
CURRENT OWNERS NAME	SCHOOL DISTRICT	LAND	TAX DESCRIPTION	TAXABLE VALUE		TAX AMOUNT
CURRENT OWNERS ADDRESS	PARCEL SIZE/GRID COORD	TOTAL	SPECIAL DISTRICTS			

182.000-1-11.31-ESMT	Near Raquette River			182.000-1-11.31-ESMT		*****
	980 Consvn easmt			ACCT 7004901	BILL	765
State Of New York	Tupper Lake 162001	177,552	2020 St Lawrence Co	177,552		1,471.39
C/O County Treasurer	Township 6 B.t Reed Tract	177,552	Town of Piercefield	177,552		132.73
St Lawrence County	also see 2008/6767		Highway	177,552		246.65
	15,850'wf(allo.factor 27%		Chargebacks	177,552		40.08
	ACRES 2210.50		FD031 Piercefield Fire Pro	177,552	TO M	68.17
PRIOR OWNER ON 3/01/2019	EAST-0426174 NRTH-1576578					
Timbervest TVP II New York LLC	DEED BOOK 2008 PG-6766					
MAY BE SUBJECT TO PAYMENT	CONSERVATION ESMT % 27.00					
UNDER RPTL480A UNTIL 2020	FULL MARKET VALUE	177,552				
				TOTAL TAX ---		1,959.02**
					DATE #1	01/31/20
					AMT DUE	1,959.02

182.000-1-12.1-ESMT	Near Raquette River			182.000-1-12.1-ESMT		*****
	980 Consvn easmt			ACCT 7005001	BILL	766
State Of New York	Tupper Lake 162001	160,569	2020 St Lawrence Co	160,569		1,330.65
C/O County Treasurer	Allocation Factor 27%	160,569	Town of Piercefield	160,569		120.03
St Lawrence County	also see 2007/6767		Highway	160,569		223.06
	S-13 B-1 L-1 1094/188		Chargebacks	160,569		36.25
	ACRES 1901.30		FD031 Piercefield Fire Pro	160,569	TO M	61.65
PRIOR OWNER ON 3/01/2019	EAST-0430607 NRTH-1576627					
Timbervest TVP II New York LLC	DEED BOOK 2008 PG-6766					
MAY BE SUBJECT TO PAYMENT	CONSERVATION ESMT % 27.00					
UNDER RPTL480A UNTIL 2020	FULL MARKET VALUE	160,569				
				TOTAL TAX ---		1,771.64**
					DATE #1	01/31/20
					AMT DUE	1,771.64

195.000-7-1-ESMT	Near Raquette River			195.000-7-1-ESMT		*****
	980 Consvn easmt			ACCT 7005101	BILL	767
State Of New York	Tupper Lake 162001	1,782	2020 St Lawrence Co	1,782		14.77
C/O County Treasurer	Twp 6 Part Of B.t Reed	1,782	Town of Piercefield	1,782		1.33
St Lawrence County	Tract (Allo.factor 27%)		Highway	1,782		2.48
	1094/188 2008/6767		Chargebacks	1,782		0.40
	ACRES 20.20		FD031 Piercefield Fire Pro	1,782	TO M	.68
PRIOR OWNER ON 3/01/2019	EAST-0430251 NRTH-1566921					
Timbervest TVP II New York LLC	DEED BOOK 2008 PG-6766					
MAY BE SUBJECT TO PAYMENT	CONSERVATION ESMT % 27.00					
UNDER RPTL480A UNTIL 2020	FULL MARKET VALUE	1,782				
				TOTAL TAX ---		19.66**
					DATE #1	01/31/20
					AMT DUE	19.66

STATE OF NEW YORK
 COUNTY - St Lawrence
 TOWN - Piercefield
 SWIS - 406800

2 0 2 0 T O W N T A X R O L L PAGE 306
 STATE OWNED LAND SECTION OF THE ROLL - 3 SUB-SECT - P VALUATION DATE-JUL 01, 2018
 ROLL SUB-SECT - P- ECL CONSERVATION AND COMMON LAW EASEMENTS TAXABLE STATUS DATE-MAR 01, 2019
 OWNERS NAME SEQUENCE
 UNIFORM PERCENT OF VALUE IS 100.00

TAX MAP PARCEL NUMBER	PROPERTY LOCATION & CLASS	ASSESSMENT	EXEMPTION CODE-----	COUNTY-----	TOWN-----	TAX AMOUNT
CURRENT OWNERS NAME	SCHOOL DISTRICT	LAND	TAX DESCRIPTION			
CURRENT OWNERS ADDRESS	PARCEL SIZE/GRID COORD	TOTAL	SPECIAL DISTRICTS			
***** 196.000-1-1-ESMT *****						
	Off SH 3			ACCT 1-	27-11	BILL 768
196.000-1-1-ESMT	980 Consvn easmt		2020 St Lawrence Co	48,033		398.05
State Of New York	Tupper Lake 162001	48,033	Town of Piercefield	48,033		35.91
C/O County Treasurer	Allo.factor 27% Lot 5	48,033	Highway	48,033		66.73
St Lawrence County	S-11 B-1 L-5 1094/188		Chargebacks	48,033		10.84
	also see 2008/6767		FD031 Piercefield Fire Pro	48,033	TO M	18.44
PRIOR OWNER ON 3/01/2019	ACRES 650.20					
Timbervest TVP II New York LLC	EAST-0436433 NRTH-1560289					
	DEED BOOK 2008 PG-6766					
MAY BE SUBJECT TO PAYMENT	CONSERVATION ESMT % 27.00					
UNDER RPTL480A UNTIL 2020	FULL MARKET VALUE	48,033				
TOTAL TAX ---						529.97**
						DATE #1 01/31/20
						AMT DUE 529.97
***** 196.000-1-2-ESMT *****						
	Off SH 3			ACCT 7005501		BILL 769
196.000-1-2-ESMT	980 Consvn easmt		2020 St Lawrence Co	65,340		541.48
State Of New York	Tupper Lake 162001	65,340	Town of Piercefield	65,340		48.85
C/O County Treasurer	Allo.factor 27% Lot 6	65,340	Highway	65,340		90.77
St Lawrence County	S-11 B-1 L-4 1094/188		Chargebacks	65,340		14.75
	also see 2008/6767		FD031 Piercefield Fire Pro	65,340	TO M	25.09
PRIOR OWNER ON 3/01/2019	ACRES 751.10					
Timbervest TVP II New York LLC	EAST-0442241 NRTH-1560456					
	DEED BOOK 2008 PG-6766					
MAY BE SUBJECT TO PAYMENT	CONSERVATION ESMT % 27.00					
UNDER RPTL480A UNTIL 2020	FULL MARKET VALUE	65,340				
TOTAL TAX ---						720.94**
						DATE #1 01/31/20
						AMT DUE 720.94
***** 196.000-1-3-ESMT *****						
	Off SH 3			ACCT 7005601		BILL 770
196.000-1-3-ESMT	980 Consvn easmt		2020 St Lawrence Co	71,820		595.18
State Of New York	Tupper Lake 162001	71,820	Town of Piercefield	71,820		53.69
C/O County Treasurer	Allo.factor 27% Lot 12	71,820	Highway	71,820		99.77
St Lawrence County	S-11 B-1 L-3 1084/188		Chargebacks	71,820		16.21
	also see 2008/6767		FD031 Piercefield Fire Pro	71,820	TO M	27.58
PRIOR OWNER ON 3/01/2019	ACRES 870.40					
Timbervest TVP II New York LLC	EAST-0442455 NRTH-1554984					
	DEED BOOK 2008 PG-6766					
MAY BE SUBJECT TO PAYMENT	CONSERVATION ESMT % 27.00					
UNDER RPTL480A UNTIL 2020	FULL MARKET VALUE	71,820				
TOTAL TAX ---						792.43**
						DATE #1 01/31/20
						AMT DUE 792.43

STATE OF NEW YORK
 COUNTY - St Lawrence
 TOWN - Piercefield
 SWIS - 406800

2 0 2 0 T O W N T A X R O L L PAGE 307
 STATE OWNED LAND SECTION OF THE ROLL - 3 SUB-SECT - P VALUATION DATE-JUL 01, 2018
 ROLL SUB-SECT - P- ECL CONSERVATION AND COMMON LAW EASEMENTS TAXABLE STATUS DATE-MAR 01, 2019
 OWNERS NAME SEQUENCE
 UNIFORM PERCENT OF VALUE IS 100.00

TAX MAP PARCEL NUMBER	PROPERTY LOCATION & CLASS	ASSESSMENT	EXEMPTION CODE-----	COUNTY-----	TOWN-----	
CURRENT OWNERS NAME	SCHOOL DISTRICT	LAND	TAX DESCRIPTION	TAXABLE VALUE		TAX AMOUNT
CURRENT OWNERS ADDRESS	PARCEL SIZE/GRID COORD	TOTAL	SPECIAL DISTRICTS			
***** 196.000-1-4.1-ESMT *****						
196.000-1-4.1-ESMT	Near Raquette River			ACCT 7005701	BILL	771
State Of New York	980 Consvn easmt		2020 St Lawrence Co	59,103		489.79
C/O County Treasurer	Tupper Lake 162001	59,103	Town of Piercefield	59,103		44.18
St Lawrence County	Allo.factor 27% Lot 11	59,103	Highway	59,103		82.10
	S-11 B-1 L-2 1094/188		Chargebacks	59,103		13.34
	also see 2008/6767		FD031 Piercefield Fire Pro	59,103 TO M		22.69
PRIOR OWNER ON 3/01/2019	ACRES 707.40					
Timbervest TVP II New York LLC	EAST-0436895 NRTH-1554654					
	DEED BOOK 2008 PG-6766					
MAY BE SUBJECT TO PAYMENT	CONSERVATION ESMT % 27.00					
UNDER RPTL480A UNTIL 2020	FULL MARKET VALUE	59,103				
TOTAL TAX ---						652.10**
						DATE #1 01/31/20
						AMT DUE 652.10
***** 196.000-1-5-ESMT *****						
196.000-1-5-ESMT	Near Raquette River			ACCT 7005201	BILL	772
State Of New York	980 Consvn easmt		2020 St Lawrence Co	25,137		208.31
C/O County Treasurer	Tupper Lake 162001	25,137	Town of Piercefield	25,137		18.79
St Lawrence County	Forest Fee Acreage	25,137	Highway	25,137		34.92
	Allocation Factor 27%		Chargebacks	25,137		5.67
	1094/188 2008/6767		FD031 Piercefield Fire Pro	25,137 TO M		9.65
PRIOR OWNER ON 3/01/2019	ACRES 284.70					
Timbervest TVP II New York LLC	EAST-0432564 NRTH-1559598					
	DEED BOOK 2019 PG-5930					
MAY BE SUBJECT TO PAYMENT	CONSERVATION ESMT % 27.00					
UNDER RPTL480A UNTIL 2020	FULL MARKET VALUE	25,137				
TOTAL TAX ---						277.34**
						DATE #1 01/31/20
						AMT DUE 277.34
***** 196.000-1-6-ESMT *****						
196.000-1-6-ESMT	Raquette Riv			ACCT 7005301	BILL	773
State Of New York	980 Consvn easmt		2020 St Lawrence Co	27,081		224.42
C/O County Treasurer	Tupper Lake 162001	27,081	Town of Piercefield	27,081		20.24
St Lawrence County	Forest Fee Acreage	27,081	Highway	27,081		37.62
	also see 2008/6767		Chargebacks	27,081		6.11
	Allocation Faction 27%		FD031 Piercefield Fire Pro	27,081 TO M		10.40
PRIOR OWNER ON 3/01/2019	ACRES 306.80					
Timbervest TVP II New York LLC	EAST-0432866 NRTH-1555575					
	DEED BOOK 2019 PG-5930					
MAY BE SUBJECT TO PAYMENT	CONSERVATION ESMT % 27.00					
UNDER RPTL480A UNTIL 2020	FULL MARKET VALUE	27,081				
TOTAL TAX ---						298.79**
						DATE #1 01/31/20
						AMT DUE 298.79

STATE OF NEW YORK
 COUNTY - St Lawrence
 TOWN - Piercefield
 SWIS - 406800

2 0 2 0 T O W N T A X R O L L PAGE 308
 STATE OWNED LAND SECTION OF THE ROLL - 3 SUB-SECT - P VALUATION DATE-JUL 01, 2018
 ROLL SUB-SECT - P- ECL CONSERVATION AND COMMON LAW EASEMENTS TAXABLE STATUS DATE-MAR 01, 2019
 OWNERS NAME SEQUENCE
 UNIFORM PERCENT OF VALUE IS 100.00

TAX MAP PARCEL NUMBER	PROPERTY LOCATION & CLASS	ASSESSMENT	EXEMPTION CODE-----	COUNTY-----	TOWN-----	
CURRENT OWNERS NAME	SCHOOL DISTRICT	LAND	TAX DESCRIPTION	TAXABLE VALUE		TAX AMOUNT
CURRENT OWNERS ADDRESS	PARCEL SIZE/GRID COORD	TOTAL	SPECIAL DISTRICTS			
***** 208.000-1-1.131-ESMT *****						
	Near Raquette River			ACCT 7005801	BILL	774
208.000-1-1.131-ESMT	980 Consvn easmt		2020 St Lawrence Co	2,889		23.94
State Of New York	Tupper Lake 162001	2,889	Town of Piercefield	2,889		2.16
C/O County Treasurer	This Includes Sols Island	2,889	Highway	2,889		4.01
St Lawrence County	also see 2008/6767		Chargebacks	2,889		0.65
	Allo.factor 27%		FD031 Piercefield Fire Pro	2,889 TO M		1.11
PRIOR OWNER ON 3/01/2019	ACRES 32.80					
Timbervest TVP II New York LLC	EAST-0434710 NRTH-1547675					
	DEED BOOK 2008 PG-6766					
	CONSERVATION ESMT % 27.00					
	FULL MARKET VALUE	2,889				
TOTAL TAX ---						31.87**
				DATE #1		01/31/20
				AMT DUE		31.87
***** 208.000-1-2.1-ESMT *****						
	Near Raquette River			ACCT 7005901	BILL	775
208.000-1-2.1-ESMT	980 Consvn easmt		2020 St Lawrence Co	51,489		426.69
State Of New York	Tupper Lake 162001	51,489	Town of Piercefield	51,489		38.49
C/O County Treasurer	also see 2008/6767	51,489	Highway	51,489		71.53
St Lawrence County	S-9 B-1 L-2 1087/57 & 68		Chargebacks	51,489		11.62
	Allocation Factor 27%		FD031 Piercefield Fire Pro	51,489 TO M		19.77
PRIOR OWNER ON 3/01/2019	ACRES 649.80					
Timbervest TVP II New York LLC	EAST-0437605 NRTH-1548686					
	DEED BOOK 2008 PG-6766					
	CONSERVATION ESMT % 27.00					
	FULL MARKET VALUE	51,489				
TOTAL TAX ---						568.10**
				DATE #1		01/31/20
				AMT DUE		568.10
***** 208.000-1-3-ESMT *****						
	Off SH 3			ACCT 7006001	BILL	776
208.000-1-3-ESMT	980 Consvn easmt		2020 St Lawrence Co	71,523		592.72
State Of New York	Tupper Lake 162001	71,523	Town of Piercefield	71,523		53.47
C/O County Treasurer	Allo Factor 27% Lot 18	71,523	Highway	71,523		99.36
St Lawrence County	T M S-9 B-1 L-1 1094/188		Chargebacks	71,523		16.15
	1087/57 1087/68 2008/67		FD031 Piercefield Fire Pro	71,523 TO M		27.46
PRIOR OWNER ON 3/01/2019	ACRES 854.60					
Timbervest TVP II New York LLC	EAST-0442990 NRTH-1549198					
	DEED BOOK 2008 PG-6766					
	CONSERVATION ESMT % 27.00					
	FULL MARKET VALUE	71,523				
TOTAL TAX ---						789.16**
				DATE #1		01/31/20
				AMT DUE		789.16

STATE OF NEW YORK
 COUNTY - St Lawrence
 TOWN - Piercefield
 SWIS - 406800

2 0 2 0 T O W N T A X R O L L PAGE 309
 STATE OWNED LAND SECTION OF THE ROLL - 3 SUB-SECT - P VALUATION DATE-JUL 01, 2018
 ROLL SUB-SECT - P- ECL CONSERVATION AND COMMON LAW EASEMENTS TAXABLE STATUS DATE-MAR 01, 2019
 OWNERS NAME SEQUENCE
 UNIFORM PERCENT OF VALUE IS 100.00

TAX MAP PARCEL NUMBER	PROPERTY LOCATION & CLASS	ASSESSMENT	EXEMPTION CODE-----	COUNTY-----	TOWN-----	TAX AMOUNT
CURRENT OWNERS NAME	SCHOOL DISTRICT	LAND	TAX DESCRIPTION			
CURRENT OWNERS ADDRESS	PARCEL SIZE/GRID COORD	TOTAL	SPECIAL DISTRICTS			
***** 208.000-1-4.12-ESMT *****						
	11635 SH 3			ACCT 7006101	BILL	777
208.000-1-4.12-ESMT	980 Consvn easmt		2020 St Lawrence Co	11,502		95.32
State Of New York	Tupper Lake 162001	11,502	Town of Piercefield	11,502		8.60
C/O County Treasurer	1075/173 2008/6767	11,502	Highway	11,502		15.98
St Lawrence County	Allocation Factor 27%		Chargebacks	11,502		2.60
	4140'fr		FD031 Piercefield Fire Pro	11,502	TO M	4.42
PRIOR OWNER ON 3/01/2019	ACRES 140.10					
Timbervest TVP II New York LLC	EAST-0443488 NRTH-1545213					
	DEED BOOK 2008 PG-6766					
MAY BE SUBJECT TO PAYMENT	CONSERVATION ESMT % 27.00					
UNDER RPTL480A UNTIL 2020	FULL MARKET VALUE	11,502				
TOTAL TAX ---						126.92**
DATE #1						01/31/20
AMT DUE						126.92
***** 208.000-1-5.21-ESMT *****						
	Raquette Riv			ACCT 7006201	BILL	778
208.000-1-5.21-ESMT	980 Consvn easmt		2020 St Lawrence Co	14,499		120.15
State Of New York	Tupper Lake 162001	14,499	Town of Piercefield	14,499		10.84
C/O County Treasurer	also see 2008/6767	14,499	Highway	14,499		20.14
St Lawrence County	S-9 B-1 L-5 Ease't1048/14		Chargebacks	14,499		3.27
	1075/173 (Alloc.factor 27		FD031 Piercefield Fire Pro	14,499	TO M	5.57
PRIOR OWNER ON 3/01/2019	ACRES 178.70					
Timbervest TVP II New York LLC	EAST-0438969 NRTH-1544596					
	DEED BOOK 2008 PG-6766					
MAY BE SUBJECT TO PAYMENT	CONSERVATION ESMT % 27.00					
UNDER RPTL480A UNTIL 2020	FULL MARKET VALUE	14,499				
TOTAL TAX ---						159.97**
DATE #1						01/31/20
AMT DUE						159.97

STATE OF NEW YORK
 COUNTY - St Lawrence
 TOWN - Piercefield
 SWIS - 406800

2020 TOWN TAX ROLL
 STATE OWNED LAND SECTION OF THE ROLL - 3
 ROLL SUB-SECT - P- ECL CONSERVATION AND COMMON LAW EASEMENTS
 NAME SECTION - S
 UNIFORM PERCENT OF VALUE IS 100.00

PAGE 310
 SUB-SECT - P VALUATION DATE-JUL 01, 2018
 TAXABLE STATUS DATE-MAR 01, 2019
 RPS155/V04/L015
 CURRENT DATE 12/18/2019

*** SPECIAL DISTRICT SUMMARY ***

CODE	DISTRICT NAME	TOTAL PARCELS	EXTENSION TYPE	EXTENSION VALUE	AD VALOREM VALUE	EXEMPT AMOUNT	TAXABLE VALUE	TOTAL TAX
FD031	Piercefield Fi	23	TOTAL M		1071,846		1071,846	411.54

*** SCHOOL DISTRICT SUMMARY ***

CODE	DISTRICT NAME	TOTAL PARCELS	ASSESSED LAND	ASSESSED TOTAL	EXEMPT AMOUNT	TOTAL TAXABLE
					-----	-----
					STAR AMOUNT	STAR TAXABLE
	Tupper Lake	23	1071,846	1071,846		1,071,846
162001						1,071,846
	SUB - TOTAL	23	1071,846	1071,846		1,071,846
	SUB - TOTAL (CONT)					1,071,846
	TOTAL	23	1071,846	1071,846		1,071,846
	TOTAL (CONT)					1,071,846

*** SYSTEM CODES SUMMARY ***

NO SYSTEM EXEMPTIONS AT THIS LEVEL

*** EXEMPTION SUMMARY ***

NO EXEMPTIONS AT THIS LEVEL

STATE OF NEW YORK
 COUNTY - St Lawrence
 TOWN - Piercefield
 SWIS - 406800

2020 TOWN TAX ROLL
 STATE OWNED LAND SECTION OF THE ROLL - 3 SUB-SECT - P VALUATION DATE-JUL 01, 2018
 ROLL SUB-SECT - P- ECL CONSERVATION AND COMMON LAW EASEMENTS TAXABLE STATUS DATE-MAR 01, 2019
 NAME SECTION - S RPS155/V04/L015
 UNIFORM PERCENT OF VALUE IS 100.00 CURRENT DATE 12/18/2019

*** GRAND TOTALS ***

ROLL SEC	DESCRIPTION	TOTAL PARCELS	ASSESSED LAND	ASSESSED TOTAL	EXEMPT AMOUNT ----- STAR AMOUNT	TOTAL TAXABLE ----- STAR TAXABLE	TOTAL TAX
	2020 St Lawrence C		1071,846	1071,846		1,071,846	8,882.48
	Town of Piercefiel		1071,846	1071,846		1,071,846	801.25
	Highway		1071,846	1071,846		1,071,846	1,488.98
	Chargebacks		1071,846	1071,846		1,071,846	241.95
	SPEC DIST TAXES						411.54
3	STATE OWNED LAND	23					11,826.20

STATE OF NEW YORK
 COUNTY - St Lawrence
 TOWN - Piercefield
 SWIS - 406800

2020 TOWN TAX ROLL
 STATE OWNED LAND SECTION OF THE ROLL - 3
 ROLL SUB-SECT - P- ECL CONSERVATION AND COMMON LAW EASEMENTS
 SUB-SECT - P VALUATION DATE-JUL 01, 2018
 TAXABLE STATUS DATE-MAR 01, 2019
 UNIFORM PERCENT OF VALUE IS 100.00
 RPS155/V04/L015
 CURRENT DATE 12/18/2019

R O L L S U B S E C T I O N - P - T O T A L S

*** S P E C I A L D I S T R I C T S U M M A R Y ***

CODE	DISTRICT NAME	TOTAL PARCELS	EXTENSION TYPE	EXTENSION VALUE	AD VALOREM VALUE	EXEMPT AMOUNT	TAXABLE VALUE	TOTAL TAX
FD031	Piercefield Fi	75	TOTAL M		5386,764		5386,764	2,068.28

*** S C H O O L D I S T R I C T S U M M A R Y ***

CODE	DISTRICT NAME	TOTAL PARCELS	ASSESSED LAND	ASSESSED TOTAL	EXEMPT AMOUNT	TOTAL TAXABLE
					-----	-----
					STAR AMOUNT	STAR TAXABLE
	Tupper Lake	75	5386,764	5386,764		5,386,764
162001						5,386,764
	S U B - T O T A L	75	5386,764	5386,764		5,386,764
	S U B - T O T A L (CONT)					5,386,764
	T O T A L	75	5386,764	5386,764		5,386,764
	T O T A L (CONT)					5,386,764

*** S Y S T E M C O D E S S U M M A R Y ***

NO SYSTEM EXEMPTIONS AT THIS LEVEL

*** E X E M P T I O N S U M M A R Y ***

NO EXEMPTIONS AT THIS LEVEL

STATE OF NEW YORK
 COUNTY - St Lawrence
 TOWN - Piercefield
 SWIS - 406800

2020 TOWN TAX ROLL
 STATE OWNED LAND SECTION OF THE ROLL - 3 SUB-SECT - P VALUATION DATE-JUL 01, 2018
 ROLL SUB-SECT - P- ECL CONSERVATION AND COMMON LAW EASEMENTS TAXABLE STATUS DATE-MAR 01, 2019
 UNIFORM PERCENT OF VALUE IS 100.00
 RPS155/V04/L015
 CURRENT DATE 12/18/2019

R O L L S U B S E C T I O N - P - T O T A L S

*** G R A N D T O T A L S ***

ROLL SEC	DESCRIPTION	TOTAL PARCELS	ASSESSED LAND	ASSESSED TOTAL	EXEMPT AMOUNT ----- STAR AMOUNT	TOTAL TAXABLE ----- STAR TAXABLE	TOTAL TAX
	2020 St Lawrence C		5386,764	5386,764		5,386,764	44,640.55
	Town of Piercefiel		5386,764	5386,764		5,386,764	4,026.90
	Highway		5386,764	5386,764		5,386,764	7,483.14
	Chargebacks		5386,764	5386,764		5,386,764	1,216.06
	SPEC DIST TAXES						2,068.28
3	STATE OWNED LAND	75					59,434.93

STATE OF NEW YORK
 COUNTY - St Lawrence
 TOWN - Piercefield
 SWIS - 406800

2 0 2 0 T O W N T A X R O L L
 STATE OWNED LAND SECTION OF THE ROLL - 3

PAGE 314
 VALUATION DATE-JUL 01, 2018
 TAXABLE STATUS DATE-MAR 01, 2019
 RPS155/V04/L015
 CURRENT DATE 12/18/2019

UNIFORM PERCENT OF VALUE IS 100.00

R O L L S E C T I O N T O T A L S

*** S P E C I A L D I S T R I C T S U M M A R Y ***

CODE	DISTRICT NAME	TOTAL PARCELS	EXTENSION TYPE	EXTENSION VALUE	AD VALOREM VALUE	EXEMPT AMOUNT	TAXABLE VALUE	TOTAL TAX
FD031	Piercefield Fi	137	TOTAL M		38273,024		38273,024	
WD014	Prcfd Water Di	1	UNITS					14,695.10

*** S C H O O L D I S T R I C T S U M M A R Y ***

CODE	DISTRICT NAME	TOTAL PARCELS	ASSESSED LAND	ASSESSED TOTAL	EXEMPT AMOUNT	TOTAL TAXABLE
					-----	-----
					STAR AMOUNT	STAR TAXABLE
	Tupper Lake	140	37020,864	37020,864		37,020,864
162001						37,020,864
	S U B - T O T A L	140	37020,864	37020,864		37,020,864
	S U B - T O T A L (CONT)					37,020,864
	T O T A L	140	37020,864	37020,864		37,020,864
	T O T A L (CONT)					37,020,864

*** S Y S T E M C O D E S S U M M A R Y ***

CODE	DESCRIPTION	TOTAL PARCELS	COUNTY	TOWN
50001	School Tax	1		
	T O T A L	1		

STATE OF NEW YORK
 COUNTY - St Lawrence
 TOWN - Piercefieled
 SWIS - 406800

2 0 2 0 T O W N T A X R O L L
 STATE OWNED LAND SECTION OF THE ROLL - 3

PAGE 315
 VALUATION DATE-JUL 01, 2018
 TAXABLE STATUS DATE-MAR 01, 2019
 RPS155/V04/L015
 CURRENT DATE 12/18/2019

UNIFORM PERCENT OF VALUE IS 100.00

R O L L S E C T I O N T O T A L S

*** E X E M P T I O N S U M M A R Y ***

NO EXEMPTIONS AT THIS LEVEL

*** G R A N D T O T A L S ***

ROLL SEC	DESCRIPTION	TOTAL PARCELS	ASSESSED LAND	ASSESSED TOTAL	EXEMPT AMOUNT ----- STAR AMOUNT	TOTAL TAXABLE ----- STAR TAXABLE	TOTAL TAX
	2020 St Lawrence C		37020,864	37020,864		37,020,864	306,795.04
	Town of Piercefieled		37020,864	37020,864		37,020,864	27,675.27
	Highway		37020,864	37020,864		37,020,864	51,428.70
	Chargebacks		37020,864	37020,864		37,020,864	8,357.52
	SPEC DIST TAXES						14,695.10
3	STATE OWNED LAND	140					408,951.63

STATE OF NEW YORK
 COUNTY - St Lawrence
 TOWN - Piercefield
 SWIS - 406800

2 0 2 0 T O W N T A X R O L L
 SPECIAL FRANCHISE SECTION OF THE ROLL - 5
 OWNERS NAME SEQUENCE
 UNIFORM PERCENT OF VALUE IS 100.00

PAGE 316
 VALUATION DATE-JUL 01, 2018
 TAXABLE STATUS DATE-MAR 01, 2019

TAX MAP PARCEL NUMBER	PROPERTY LOCATION & CLASS	ASSESSMENT	EXEMPTION CODE-----	COUNTY-----	TOWN-----	
CURRENT OWNERS NAME	SCHOOL DISTRICT	LAND	TAX DESCRIPTION	TAXABLE VALUE		TAX AMOUNT
CURRENT OWNERS ADDRESS	PARCEL SIZE/GRID COORD	TOTAL	SPECIAL DISTRICTS			
***** 555.020-25-1 *****						
555.020-25-1	Town Piercefield					BILL 779
Slic Network Solutions Inc	836 Telecom. eq.		2020 St Lawrence Co	53,808		445.91
PO Box 122	Tupper Lake 162001	0	Town of Piercefield	53,808		40.22
Nicholville, NY 12965-0122	Co Code- 701360	53,808	Highway	53,808		74.75
	FULL MARKET VALUE	53,808	Chargebacks	53,808		12.15
			FD031 Piercefield Fire Pro	53,808	TO M	20.66
			TOTAL TAX ---			593.69**
				DATE #1		01/31/20
				AMT DUE		593.69

STATE OF NEW YORK
 COUNTY - St Lawrence
 TOWN - Piercefield
 SWIS - 406800

2020 TOWN TAX ROLL
 SPECIAL FRANCHISE SECTION OF THE ROLL - 5
 NAME SECTION - S
 UNIFORM PERCENT OF VALUE IS 100.00

PAGE 317
 VALUATION DATE-JUL 01, 2018
 TAXABLE STATUS DATE-MAR 01, 2019
 RPS155/V04/L015
 CURRENT DATE 12/18/2019

*** SPECIAL DISTRICT SUMMARY ***

CODE	DISTRICT NAME	TOTAL PARCELS	EXTENSION TYPE	EXTENSION VALUE	AD VALOREM VALUE	EXEMPT AMOUNT	TAXABLE VALUE	TOTAL TAX
FD031	Piercefield Fi	1	TOTAL M		53,808		53,808	20.66

*** SCHOOL DISTRICT SUMMARY ***

CODE	DISTRICT NAME	TOTAL PARCELS	ASSESSED LAND	ASSESSED TOTAL	EXEMPT AMOUNT	TOTAL TAXABLE
					-----	-----
					STAR AMOUNT	STAR TAXABLE
	Tupper Lake	1		53,808		53,808
162001						53,808
	SUB - TOTAL	1		53,808		53,808
	SUB - TOTAL (CONT)					53,808
	TOTAL	1		53,808		53,808
	TOTAL (CONT)					53,808

*** SYSTEM CODES SUMMARY ***

NO SYSTEM EXEMPTIONS AT THIS LEVEL

*** EXEMPTION SUMMARY ***

NO EXEMPTIONS AT THIS LEVEL

STATE OF NEW YORK
 COUNTY - St Lawrence
 TOWN - Piercefield
 SWIS - 406800

2020 TOWN TAX ROLL
 SPECIAL FRANCHISE SECTION OF THE ROLL - 5
 NAME SECTION - S
 UNIFORM PERCENT OF VALUE IS 100.00

PAGE 318
 VALUATION DATE-JUL 01, 2018
 TAXABLE STATUS DATE-MAR 01, 2019
 RPS155/V04/L015
 CURRENT DATE 12/18/2019

*** GRAND TOTALS ***

ROLL SEC	DESCRIPTION	TOTAL PARCELS	ASSESSED LAND	ASSESSED TOTAL	EXEMPT AMOUNT ----- STAR AMOUNT	TOTAL TAXABLE ----- STAR TAXABLE	TOTAL TAX
	2020 St Lawrence C Town of Piercefiel Highway Chargebacks			53,808 53,808 53,808 53,808		53,808 53,808 53,808 53,808	445.91 40.22 74.75 12.15
5	SPEC DIST TAXES SPECIAL FRANCHISE	1					20.66 593.69

STATE OF NEW YORK
 COUNTY - St Lawrence
 TOWN - Piercefield
 SWIS - 406800

2 0 2 0 T O W N T A X R O L L
 SPECIAL FRANCHISE SECTION OF THE ROLL - 5
 OWNERS NAME SEQUENCE
 UNIFORM PERCENT OF VALUE IS 100.00

PAGE 319
 VALUATION DATE-JUL 01, 2018
 TAXABLE STATUS DATE-MAR 01, 2019

TAX MAP PARCEL NUMBER	PROPERTY LOCATION & CLASS	ASSESSMENT	EXEMPTION CODE-----	COUNTY-----	TOWN-----	
CURRENT OWNERS NAME	SCHOOL DISTRICT	LAND	TAX DESCRIPTION	TAXABLE VALUE		TAX AMOUNT
CURRENT OWNERS ADDRESS	PARCEL SIZE/GRID COORD	TOTAL	SPECIAL DISTRICTS			
***** 555.008-25-1 *****						
555.008-25-1	Piercefield			ACCT 5-	45- 1	BILL 780
Verizon New York Inc	866 Telephone		2020 St Lawrence Co	174,717		1,447.89
Company Code 631900	Tupper Lake 162001	0	Town of Piercefield	174,717		130.61
PO Box 2749	Special Franchise	174,717	Highway	174,717		242.71
Addison, TX 75001	App Factor 100% Tl Sch		Chargebacks	174,717		39.44
	BANK9999997		FD031 Piercefield Fire Pro	174,717	TO M	67.08
	FULL MARKET VALUE	174,717				
			TOTAL TAX ---			1,927.73**
				DATE #1		01/31/20
				AMT DUE		1,927.73

STATE OF NEW YORK
 COUNTY - St Lawrence
 TOWN - Piercefield
 SWIS - 406800

2020 TOWN TAX ROLL
 SPECIAL FRANCHISE SECTION OF THE ROLL - 5
 NAME SECTION - V
 UNIFORM PERCENT OF VALUE IS 100.00

PAGE 320
 VALUATION DATE-JUL 01, 2018
 TAXABLE STATUS DATE-MAR 01, 2019
 RPS155/V04/L015
 CURRENT DATE 12/18/2019

*** SPECIAL DISTRICT SUMMARY ***

CODE	DISTRICT NAME	TOTAL PARCELS	EXTENSION TYPE	EXTENSION VALUE	AD VALOREM VALUE	EXEMPT AMOUNT	TAXABLE VALUE	TOTAL TAX
FD031	Piercefield Fi	1	TOTAL M		174,717		174,717	67.08

*** SCHOOL DISTRICT SUMMARY ***

CODE	DISTRICT NAME	TOTAL PARCELS	ASSESSED LAND	ASSESSED TOTAL	EXEMPT AMOUNT	TOTAL TAXABLE
					-----	-----
					STAR AMOUNT	STAR TAXABLE
	Tupper Lake	1		174,717		174,717
162001						174,717
	SUB - TOTAL	1		174,717		174,717
	SUB - TOTAL (CONT)					174,717
	TOTAL	1		174,717		174,717
	TOTAL (CONT)					174,717

*** SYSTEM CODES SUMMARY ***

NO SYSTEM EXEMPTIONS AT THIS LEVEL

*** EXEMPTION SUMMARY ***

NO EXEMPTIONS AT THIS LEVEL

STATE OF NEW YORK
 COUNTY - St Lawrence
 TOWN - Piercefield
 SWIS - 406800

2020 TOWN TAX ROLL
 SPECIAL FRANCHISE SECTION OF THE ROLL - 5

PAGE 322
 VALUATION DATE-JUL 01, 2018
 TAXABLE STATUS DATE-MAR 01, 2019
 RPS155/V04/L015
 CURRENT DATE 12/18/2019

UNIFORM PERCENT OF VALUE IS 100.00

ROLL SUBSECTION - - TOTALS

*** SPECIAL DISTRICT SUMMARY ***

CODE	DISTRICT NAME	TOTAL PARCELS	EXTENSION TYPE	EXTENSION VALUE	AD VALOREM VALUE	EXEMPT AMOUNT	TAXABLE VALUE	TOTAL TAX
FD031	Piercefield Fi	2	TOTAL M		228,525		228,525	87.74

*** SCHOOL DISTRICT SUMMARY ***

CODE	DISTRICT NAME	TOTAL PARCELS	ASSESSED LAND	ASSESSED TOTAL	EXEMPT AMOUNT	TOTAL TAXABLE
					----- STAR AMOUNT	----- STAR TAXABLE
162001	Tupper Lake	2		228,525		228,525
	SUB - TOTAL	2		228,525		228,525
	SUB - TOTAL (CONT)					228,525
	TOTAL	2		228,525		228,525
	TOTAL (CONT)					228,525

*** SYSTEM CODES SUMMARY ***

NO SYSTEM EXEMPTIONS AT THIS LEVEL

*** EXEMPTION SUMMARY ***

NO EXEMPTIONS AT THIS LEVEL

STATE OF NEW YORK
 COUNTY - St Lawrence
 TOWN - Piercefield
 SWIS - 406800

2020 TOWN TAX ROLL
 SPECIAL FRANCHISE SECTION OF THE ROLL - 5

PAGE 323
 VALUATION DATE-JUL 01, 2018
 TAXABLE STATUS DATE-MAR 01, 2019
 RPS155/V04/L015
 CURRENT DATE 12/18/2019

UNIFORM PERCENT OF VALUE IS 100.00

R O L L S U B S E C T I O N - - T O T A L S

*** G R A N D T O T A L S ***

ROLL SEC	DESCRIPTION	TOTAL PARCELS	ASSESSED LAND	ASSESSED TOTAL	EXEMPT AMOUNT ----- STAR AMOUNT	TOTAL TAXABLE ----- STAR TAXABLE	TOTAL TAX
	2020 St Lawrence C Town of Piercefiel Highway Chargebacks			228,525 228,525 228,525 228,525		228,525 228,525 228,525 228,525	1,893.80 170.83 317.46 51.59
	SPEC DIST TAXES						87.74
5	SPECIAL FRANCHISE	2					2,521.42

STATE OF NEW YORK
 COUNTY - St Lawrence
 TOWN - Piercefield
 SWIS - 406800

2020 TOWN TAX ROLL
 SPECIAL FRANCHISE SECTION OF THE ROLL - 5 SUB-SECT - R VALUATION DATE-JUL 01, 2018
 OWNERS NAME SEQUENCE TAXABLE STATUS DATE-MAR 01, 2019
 UNIFORM PERCENT OF VALUE IS 100.00

TAX MAP PARCEL NUMBER	PROPERTY LOCATION & CLASS	ASSESSMENT	EXEMPTION CODE-----	COUNTY-----	TOWN-----	TAX AMOUNT
CURRENT OWNERS NAME	SCHOOL DISTRICT	LAND	TAX DESCRIPTION	TAXABLE VALUE		
CURRENT OWNERS ADDRESS	PARCEL SIZE/GRID COORD	TOTAL	SPECIAL DISTRICTS			
***** 555.009-25-1 *****						
555.009-25-1	Piercefield			ACCT 5-	45- 2	BILL 781
Niagara Mohawk Power Corp	861 Elec & gas		2020 St Lawrence Co	2405,682		19,936.09
Company Code 132350	Tupper Lake 162001	0	Town of Piercefield	2405,682		1,798.39
Attn: Real Estate Tax Dept	Special Franchise	2405,682	Highway	2405,682		3,341.93
300 Erie Blvd W	App Factor 100% Tl Sch		Chargebacks	2405,682		543.09
Syracuse, NY 13202-4250	BANK9999996		FD031 Piercefield Fire Pro	2405,682	TO M	923.67
	FULL MARKET VALUE	2405,682				
TOTAL TAX ---						26,543.17**
DATE #1						01/31/20
AMT DUE						26,543.17

STATE OF NEW YORK
 COUNTY - St Lawrence
 TOWN - Piercefield
 SWIS - 406800

2020 TOWN TAX ROLL
 SPECIAL FRANCHISE SECTION OF THE ROLL - 5
 NAME SECTION - N
 UNIFORM PERCENT OF VALUE IS 100.00

PAGE 325
 SUB-SECT - R VALUATION DATE-JUL 01, 2018
 TAXABLE STATUS DATE-MAR 01, 2019
 RPS155/V04/L015
 CURRENT DATE 12/18/2019

*** SPECIAL DISTRICT SUMMARY ***

CODE	DISTRICT NAME	TOTAL PARCELS	EXTENSION TYPE	EXTENSION VALUE	AD VALOREM VALUE	EXEMPT AMOUNT	TAXABLE VALUE	TOTAL TAX
FD031	Piercefield Fi	1	TOTAL M		2405,682		2405,682	923.67

*** SCHOOL DISTRICT SUMMARY ***

CODE	DISTRICT NAME	TOTAL PARCELS	ASSESSED LAND	ASSESSED TOTAL	EXEMPT AMOUNT	TOTAL TAXABLE
					-----	-----
					STAR AMOUNT	STAR TAXABLE
	Tupper Lake	1		2405,682		2,405,682
162001						2,405,682
	SUB - TOTAL	1		2405,682		2,405,682
	SUB - TOTAL (CONT)					2,405,682
	TOTAL	1		2405,682		2,405,682
	TOTAL (CONT)					2,405,682

*** SYSTEM CODES SUMMARY ***

NO SYSTEM EXEMPTIONS AT THIS LEVEL

*** EXEMPTION SUMMARY ***

NO EXEMPTIONS AT THIS LEVEL

STATE OF NEW YORK
 COUNTY - St Lawrence
 TOWN - Piercefield
 SWIS - 406800

2020 TOWN TAX ROLL
 SPECIAL FRANCHISE SECTION OF THE ROLL - 5
 UNIFORM PERCENT OF VALUE IS 100.00

PAGE 327
 SUB-SECT - R VALUATION DATE-JUL 01, 2018
 TAXABLE STATUS DATE-MAR 01, 2019
 RPS155/V04/L015
 CURRENT DATE 12/18/2019

R O L L S U B S E C T I O N - R - T O T A L S

*** SPECIAL DISTRICT SUMMARY ***

CODE	DISTRICT NAME	TOTAL PARCELS	EXTENSION TYPE	EXTENSION VALUE	AD VALOREM VALUE	EXEMPT AMOUNT	TAXABLE VALUE	TOTAL TAX
FD031	Piercefield Fi	1	TOTAL M		2405,682		2405,682	923.67

*** SCHOOL DISTRICT SUMMARY ***

CODE	DISTRICT NAME	TOTAL PARCELS	ASSESSED LAND	ASSESSED TOTAL	EXEMPT AMOUNT	TOTAL TAXABLE
					----- STAR AMOUNT	----- STAR TAXABLE
	Tupper Lake	1		2405,682		2,405,682
162001						2,405,682
	S U B - T O T A L	1		2405,682		2,405,682
	S U B - T O T A L (CONT)					2,405,682
	T O T A L	1		2405,682		2,405,682
	T O T A L (CONT)					2,405,682

*** SYSTEM CODES SUMMARY ***

NO SYSTEM EXEMPTIONS AT THIS LEVEL

*** EXEMPTION SUMMARY ***

NO EXEMPTIONS AT THIS LEVEL

STATE OF NEW YORK
 COUNTY - St Lawrence
 TOWN - Piercefield
 SWIS - 406800

2020 TOWN TAX ROLL
 SPECIAL FRANCHISE SECTION OF THE ROLL - 5 SUB-SECT - R VALUATION DATE-JUL 01, 2018
 TAXABLE STATUS DATE-MAR 01, 2019
 UNIFORM PERCENT OF VALUE IS 100.00
 RPS155/V04/L015
 CURRENT DATE 12/18/2019

PAGE 328

R O L L S U B S E C T I O N - R - T O T A L S

*** G R A N D T O T A L S ***

ROLL SEC	DESCRIPTION	TOTAL PARCELS	ASSESSED LAND	ASSESSED TOTAL	EXEMPT AMOUNT ----- STAR AMOUNT	TOTAL TAXABLE ----- STAR TAXABLE	TOTAL TAX
	2020 St Lawrence C Town of Piercefiel Highway Chargebacks			2405,682 2405,682 2405,682 2405,682		2,405,682 2,405,682 2,405,682 2,405,682	19,936.09 1,798.39 3,341.93 543.09
	SPEC DIST TAXES						923.67
5	SPECIAL FRANCHISE	1					26,543.17

STATE OF NEW YORK
 COUNTY - St Lawrence
 TOWN - Piercefield
 SWIS - 406800

2020 TOWN TAX ROLL
 SPECIAL FRANCHISE SECTION OF THE ROLL - 5

PAGE 329
 VALUATION DATE-JUL 01, 2018
 TAXABLE STATUS DATE-MAR 01, 2019
 RPS155/V04/L015
 CURRENT DATE 12/18/2019

UNIFORM PERCENT OF VALUE IS 100.00

ROLL SECTION TOTALS

*** SPECIAL DISTRICT SUMMARY ***

CODE	DISTRICT NAME	TOTAL PARCELS	EXTENSION TYPE	EXTENSION VALUE	AD VALOREM VALUE	EXEMPT AMOUNT	TAXABLE VALUE	TOTAL TAX
FD031	Piercefield Fi	3	TOTAL M		2634,207		2634,207	1,011.41

*** SCHOOL DISTRICT SUMMARY ***

CODE	DISTRICT NAME	TOTAL PARCELS	ASSESSED LAND	ASSESSED TOTAL	EXEMPT AMOUNT	TOTAL TAXABLE
					-----	-----
					STAR AMOUNT	STAR TAXABLE
	Tupper Lake	3		2634,207		2,634,207
162001						2,634,207
	SUB - TOTAL	3		2634,207		2,634,207
	SUB - TOTAL (CONT)					2,634,207
	TOTAL	3		2634,207		2,634,207
	TOTAL (CONT)					2,634,207

*** SYSTEM CODES SUMMARY ***

NO SYSTEM EXEMPTIONS AT THIS LEVEL

*** EXEMPTION SUMMARY ***

NO EXEMPTIONS AT THIS LEVEL

STATE OF NEW YORK
 COUNTY - St Lawrence
 TOWN - Piercefield
 SWIS - 406800

2020 TOWN TAX ROLL
 SPECIAL FRANCHISE SECTION OF THE ROLL - 5

PAGE 330
 VALUATION DATE-JUL 01, 2018
 TAXABLE STATUS DATE-MAR 01, 2019
 RPS155/V04/L015
 CURRENT DATE 12/18/2019

UNIFORM PERCENT OF VALUE IS 100.00

R O L L S E C T I O N T O T A L S

*** G R A N D T O T A L S ***

ROLL SEC	DESCRIPTION	TOTAL PARCELS	ASSESSED LAND	ASSESSED TOTAL	EXEMPT AMOUNT ----- STAR AMOUNT	TOTAL TAXABLE ----- STAR TAXABLE	TOTAL TAX
	2020 St Lawrence C Town of Piercefiel Highway Chargebacks			2634,207 2634,207 2634,207 2634,207		2,634,207 2,634,207 2,634,207 2,634,207	21,829.89 1,969.22 3,659.39 594.68
	SPEC DIST TAXES						1,011.41
5	SPECIAL FRANCHISE	3					29,064.59

STATE OF NEW YORK
 COUNTY - St Lawrence
 TOWN - Piercefield
 SWIS - 406800

2 0 2 0 T O W N T A X R O L L
 UTILITY & R.R. SECTION OF THE ROLL - 6
 OWNERS NAME SEQUENCE
 UNIFORM PERCENT OF VALUE IS 100.00

PAGE 331
 VALUATION DATE-JUL 01, 2018
 TAXABLE STATUS DATE-MAR 01, 2019

TAX MAP PARCEL NUMBER	PROPERTY LOCATION & CLASS	ASSESSMENT	EXEMPTION CODE-----	COUNTY-----	TOWN-----	TAX AMOUNT
CURRENT OWNERS NAME	SCHOOL DISTRICT	LAND	TAX DESCRIPTION			
CURRENT OWNERS ADDRESS	PARCEL SIZE/GRID COORD	TOTAL	SPECIAL DISTRICTS			
***** 668.000-9999-701.360/1881***						
	Outside Plant					BILL 782
668.000-9999-701.360/1881	836 Telecom. eq.		2020 St Lawrence Co	197,141		1,633.72
SLIC Network Solutions, Inc	Tupper Lake 162001	0	Town of Piercefield	197,141		147.37
Company Code 701360	TLCS 100%	197,141	Highway	197,141		273.86
PO Box 122	888888		Chargebacks	197,141		44.50
Nicholville, NY 12965	fiber optic		FD031 Piercefield Fire Pro	197,141	TO M	75.69
	FULL MARKET VALUE	197,141				
TOTAL TAX ---						2,175.14**
DATE #1						01/31/20
AMT DUE						2,175.14

STATE OF NEW YORK
 COUNTY - St Lawrence
 TOWN - Piercefield
 SWIS - 406800

2020 TOWN TAX ROLL
 UTILITY & R.R. SECTION OF THE ROLL - 6
 NAME SECTION - S
 UNIFORM PERCENT OF VALUE IS 100.00

PAGE 332
 VALUATION DATE-JUL 01, 2018
 TAXABLE STATUS DATE-MAR 01, 2019
 RPS155/V04/L015
 CURRENT DATE 12/18/2019

*** SPECIAL DISTRICT SUMMARY ***

CODE	DISTRICT NAME	TOTAL PARCELS	EXTENSION TYPE	EXTENSION VALUE	AD VALOREM VALUE	EXEMPT AMOUNT	TAXABLE VALUE	TOTAL TAX
FD031	Piercefield Fi	1	TOTAL M		197,141		197,141	75.69

*** SCHOOL DISTRICT SUMMARY ***

CODE	DISTRICT NAME	TOTAL PARCELS	ASSESSED LAND	ASSESSED TOTAL	EXEMPT AMOUNT	TOTAL TAXABLE
					-----	-----
					STAR AMOUNT	STAR TAXABLE
	Tupper Lake	1		197,141		197,141
162001						197,141
	SUB - TOTAL	1		197,141		197,141
	SUB - TOTAL (CONT)					197,141
	TOTAL	1		197,141		197,141
	TOTAL (CONT)					197,141

*** SYSTEM CODES SUMMARY ***

NO SYSTEM EXEMPTIONS AT THIS LEVEL

*** EXEMPTION SUMMARY ***

NO EXEMPTIONS AT THIS LEVEL

STATE OF NEW YORK
 COUNTY - St Lawrence
 TOWN - Piercefield
 SWIS - 406800

2020 TOWN TAX ROLL
 UTILITY & R.R. SECTION OF THE ROLL - 6
 NAME SECTION - S
 UNIFORM PERCENT OF VALUE IS 100.00

PAGE 333
 VALUATION DATE-JUL 01, 2018
 TAXABLE STATUS DATE-MAR 01, 2019
 RPS155/V04/L015
 CURRENT DATE 12/18/2019

*** GRAND TOTALS ***

ROLL SEC	DESCRIPTION	TOTAL PARCELS	ASSESSED LAND	ASSESSED TOTAL	EXEMPT AMOUNT ----- STAR AMOUNT	TOTAL TAXABLE ----- STAR TAXABLE	TOTAL TAX
	2020 St Lawrence C			197,141		197,141	1,633.72
	Town of Piercefiel			197,141		197,141	147.37
	Highway			197,141		197,141	273.86
	Chargebacks			197,141		197,141	44.50
	SPEC DIST TAXES						75.69
6	UTILITIES & N.C.	1					2,175.14

STATE OF NEW YORK
 COUNTY - St Lawrence
 TOWN - Piercefield
 SWIS - 406800

2 0 2 0 T O W N T A X R O L L
 UTILITY & R.R. SECTION OF THE ROLL - 6
 OWNERS NAME SEQUENCE
 UNIFORM PERCENT OF VALUE IS 100.00

PAGE 334
 VALUATION DATE-JUL 01, 2018
 TAXABLE STATUS DATE-MAR 01, 2019

TAX MAP PARCEL NUMBER	PROPERTY LOCATION & CLASS	ASSESSMENT	EXEMPTION CODE-----	COUNTY-----	TOWN-----	
CURRENT OWNERS NAME	SCHOOL DISTRICT	LAND	TAX DESCRIPTION	TAXABLE VALUE		TAX AMOUNT
CURRENT OWNERS ADDRESS	PARCEL SIZE/GRID COORD	TOTAL	SPECIAL DISTRICTS			
***** 668.000-9999-631.900/1881**						
	Outside Plant			ACCT 6- 43- 2. 1	BILL	783
668.000-9999-631.900/1881	836 Telecom. eq.		Mass Telec 47100	19,902	19,902	
Verizon New York Inc	Tupper Lake 162001	0	2020 St Lawrence Co	55,346		458.66
Company Code 631900	888888y For Town Roll	75,248	Town of Piercefield	55,346		41.37
PO Box 2749	App Factor 1.00 Tl Sch		Highway	55,346		76.89
Addison, TX 75001	Poles, Wires, Cables		Chargebacks	55,346		12.49
	BANK9999997		FD031 Piercefield Fire Pro	55,346	TO M	21.25
	FULL MARKET VALUE	75,248	19,902 EX			
TOTAL TAX ---						610.66**
					DATE #1	01/31/20
					AMT DUE	610.66

STATE OF NEW YORK
 COUNTY - St Lawrence
 TOWN - Piercefield
 SWIS - 406800

2020 TOWN TAX ROLL
 UTILITY & R.R. SECTION OF THE ROLL - 6
 NAME SECTION - V
 UNIFORM PERCENT OF VALUE IS 100.00

PAGE 335
 VALUATION DATE-JUL 01, 2018
 TAXABLE STATUS DATE-MAR 01, 2019
 RPS155/V04/L015
 CURRENT DATE 12/18/2019

*** SPECIAL DISTRICT SUMMARY ***

CODE	DISTRICT NAME	TOTAL PARCELS	EXTENSION TYPE	EXTENSION VALUE	AD VALOREM VALUE	EXEMPT AMOUNT	TAXABLE VALUE	TOTAL TAX
FD031	Piercefield Fi	1	TOTAL M		75,248	19,902	55,346	21.25

*** SCHOOL DISTRICT SUMMARY ***

CODE	DISTRICT NAME	TOTAL PARCELS	ASSESSED LAND	ASSESSED TOTAL	EXEMPT AMOUNT	TOTAL TAXABLE
					-----	-----
					STAR AMOUNT	STAR TAXABLE
	Tupper Lake	1		75,248	19,902	55,346
162001						55,346
	SUB - TOTAL	1		75,248	19,902	55,346
	SUB - TOTAL (CONT)					55,346
	TOTAL	1		75,248	19,902	55,346
	TOTAL (CONT)					55,346

*** SYSTEM CODES SUMMARY ***

NO SYSTEM EXEMPTIONS AT THIS LEVEL

*** EXEMPTION SUMMARY ***

CODE	DESCRIPTION	TOTAL PARCELS	COUNTY	TOWN
47100	Mass Telec	1	19,902	19,902
	TOTAL	1	19,902	19,902

STATE OF NEW YORK
 COUNTY - St Lawrence
 TOWN - Piercefield
 SWIS - 406800

2020 TOWN TAX ROLL
 UTILITY & R.R. SECTION OF THE ROLL - 6
 NAME SECTION - V
 UNIFORM PERCENT OF VALUE IS 100.00

PAGE 336
 VALUATION DATE-JUL 01, 2018
 TAXABLE STATUS DATE-MAR 01, 2019
 RPS155/V04/L015
 CURRENT DATE 12/18/2019

*** GRAND TOTALS ***

ROLL SEC	DESCRIPTION	TOTAL PARCELS	ASSESSED LAND	ASSESSED TOTAL	EXEMPT AMOUNT ----- STAR AMOUNT	TOTAL TAXABLE ----- STAR TAXABLE	TOTAL TAX
	2020 St Lawrence C			75,248	19,902	55,346	458.66
	Town of Piercefiel			75,248	19,902	55,346	41.37
	Highway			75,248	19,902	55,346	76.89
	Chargebacks			75,248	19,902	55,346	12.49
	SPEC DIST TAXES						21.25
6	UTILITIES & N.C.	1					610.66

STATE OF NEW YORK
 COUNTY - St Lawrence
 TOWN - Piercefield
 SWIS - 406800

2020 TOWN TAX ROLL
 UTILITY & R.R. SECTION OF THE ROLL - 6
 UNIFORM PERCENT OF VALUE IS 100.00

PAGE 337
 VALUATION DATE-JUL 01, 2018
 TAXABLE STATUS DATE-MAR 01, 2019
 RPS155/V04/L015
 CURRENT DATE 12/18/2019

R O L L S U B S E C T I O N - - T O T A L S

*** S P E C I A L D I S T R I C T S U M M A R Y ***

CODE	DISTRICT NAME	TOTAL PARCELS	EXTENSION TYPE	EXTENSION VALUE	AD VALOREM VALUE	EXEMPT AMOUNT	TAXABLE VALUE	TOTAL TAX
FD031	Piercefield Fi	2	TOTAL M		272,389	19,902	252,487	96.94

*** S C H O O L D I S T R I C T S U M M A R Y ***

CODE	DISTRICT NAME	TOTAL PARCELS	ASSESSED LAND	ASSESSED TOTAL	EXEMPT AMOUNT	TOTAL TAXABLE
					-----	-----
					STAR AMOUNT	STAR TAXABLE
	Tupper Lake	2		272,389	19,902	252,487
162001						252,487
	S U B - T O T A L	2		272,389	19,902	252,487
	S U B - T O T A L (CONT)					252,487
	T O T A L	2		272,389	19,902	252,487
	T O T A L (CONT)					252,487

*** S Y S T E M C O D E S S U M M A R Y ***

NO SYSTEM EXEMPTIONS AT THIS LEVEL

*** E X E M P T I O N S U M M A R Y ***

CODE	DESCRIPTION	TOTAL PARCELS	COUNTY	TOWN
47100	Mass Telec	1	19,902	19,902
	T O T A L	1	19,902	19,902

STATE OF NEW YORK
 COUNTY - St Lawrence
 TOWN - Piercefield
 SWIS - 406800

2020 TOWN TAX ROLL
 UTILITY & R.R. SECTION OF THE ROLL - 6
 UNIFORM PERCENT OF VALUE IS 100.00

PAGE 338
 VALUATION DATE-JUL 01, 2018
 TAXABLE STATUS DATE-MAR 01, 2019
 RPS155/V04/L015
 CURRENT DATE 12/18/2019

R O L L S U B S E C T I O N - - T O T A L S

*** G R A N D T O T A L S ***

ROLL SEC	DESCRIPTION	TOTAL PARCELS	ASSESSED LAND	ASSESSED TOTAL	EXEMPT AMOUNT ----- STAR AMOUNT	TOTAL TAXABLE ----- STAR TAXABLE	TOTAL TAX
	2020 St Lawrence C			272,389	19,902	252,487	2,092.38
	Town of Piercefiel			272,389	19,902	252,487	188.74
	Highway			272,389	19,902	252,487	350.75
	Chargebacks			272,389	19,902	252,487	56.99
	SPEC DIST TAXES						96.94
6	UTILITIES & N.C.	2					2,785.80

STATE OF NEW YORK
 COUNTY - St Lawrence
 TOWN - Piercefield
 SWIS - 406800

2 0 2 0 T O W N T A X R O L L
 UTILITY & R.R. SECTION OF THE ROLL - 6
 OWNERS NAME SEQUENCE
 UNIFORM PERCENT OF VALUE IS 100.00

PAGE 339
 SUB-SECT - R VALUATION DATE-JUL 01, 2018
 TAXABLE STATUS DATE-MAR 01, 2019

TAX MAP PARCEL NUMBER	PROPERTY LOCATION & CLASS	ASSESSMENT	EXEMPTION CODE-----	COUNTY-----	TOWN-----	TAX AMOUNT
CURRENT OWNERS NAME	SCHOOL DISTRICT	LAND	TAX DESCRIPTION	TAXABLE VALUE		
CURRENT OWNERS ADDRESS	PARCEL SIZE/GRID COORD	TOTAL	SPECIAL DISTRICTS			
***** 208.055-1-3 *****						
	Main St			ACCT 6- 43- 8	BILL	784
208.055-1-3	874 Elec-hydro		2020 St Lawrence Co	2900,000		24,032.55
Erie Boulevard Hydropower,L.P.	Tupper Lake 162001	162,667	Town of Piercefield	2900,000		2,167.92
% Paul Brenton	Utility For Town Roll	2900,000	Highway	2900,000		4,028.63
Brookfield Renewable	Map S-26 B Prcfd Hydro		Chargebacks	2900,000		654.68
200 Donald Lynch Blvd Ste 300	& 38.4 Substation		FD031 Piercefield Fire Pro	2900,000	TO M	1,113.47
Marlborough, MA 01752	ACRES 22.28 BANK9999943		LT024 Piercefield Light	2900,000	TO M	717.88
	EAST-0439433 NRTH-1542597					
	DEED BOOK 1999 PG-15568					
	FULL MARKET VALUE	2900,000				
TOTAL TAX ---						32,715.13**
DATE #1						01/31/20
AMT DUE						32,715.13

STATE OF NEW YORK
 COUNTY - St Lawrence
 TOWN - Piercefield
 SWIS - 406800

2020 TOWN TAX ROLL
 UTILITY & R.R. SECTION OF THE ROLL - 6
 NAME SECTION - E
 UNIFORM PERCENT OF VALUE IS 100.00

PAGE 340
 SUB-SECT - R VALUATION DATE-JUL 01, 2018
 TAXABLE STATUS DATE-MAR 01, 2019
 RPS155/V04/L015
 CURRENT DATE 12/18/2019

*** SPECIAL DISTRICT SUMMARY ***

CODE	DISTRICT NAME	TOTAL PARCELS	EXTENSION TYPE	EXTENSION VALUE	AD VALOREM VALUE	EXEMPT AMOUNT	TAXABLE VALUE	TOTAL TAX
FD031	Piercefield Fi	1	TOTAL M		2900,000		2900,000	1,113.47
LT024	Piercefield Li	1	TOTAL M		2900,000		2900,000	717.88

*** SCHOOL DISTRICT SUMMARY ***

CODE	DISTRICT NAME	TOTAL PARCELS	ASSESSED LAND	ASSESSED TOTAL	EXEMPT AMOUNT	TOTAL TAXABLE
					-----	-----
					STAR AMOUNT	STAR TAXABLE
	Tupper Lake	1	162,667	2900,000		2,900,000
162001						2,900,000
	SUB - TOTAL	1	162,667	2900,000		2,900,000
	SUB - TOTAL (CONT)					2,900,000
	TOTAL	1	162,667	2900,000		2,900,000
	TOTAL (CONT)					2,900,000

*** SYSTEM CODES SUMMARY ***

NO SYSTEM EXEMPTIONS AT THIS LEVEL

*** EXEMPTION SUMMARY ***

NO EXEMPTIONS AT THIS LEVEL

STATE OF NEW YORK
 COUNTY - St Lawrence
 TOWN - Piercefield
 SWIS - 406800

2020 TOWN TAX ROLL
 UTILITY & R.R. SECTION OF THE ROLL - 6
 NAME SECTION - E
 UNIFORM PERCENT OF VALUE IS 100.00

PAGE 341
 SUB-SECT - R VALUATION DATE-JUL 01, 2018
 TAXABLE STATUS DATE-MAR 01, 2019
 RPS155/V04/L015
 CURRENT DATE 12/18/2019

*** GRAND TOTALS ***

ROLL SEC	DESCRIPTION	TOTAL PARCELS	ASSESSED LAND	ASSESSED TOTAL	EXEMPT AMOUNT ----- STAR AMOUNT	TOTAL TAXABLE ----- STAR TAXABLE	TOTAL TAX
	2020 St Lawrence C		162,667	2900,000		2,900,000	24,032.55
	Town of Piercefiel		162,667	2900,000		2,900,000	2,167.92
	Highway		162,667	2900,000		2,900,000	4,028.63
	Chargebacks		162,667	2900,000		2,900,000	654.68
	SPEC DIST TAXES						1,831.35
6	UTILITIES & N.C.	1					32,715.13

STATE OF NEW YORK
 COUNTY - St Lawrence
 TOWN - Piercefield
 SWIS - 406800

2 0 2 0 T O W N T A X R O L L
 UTILITY & R.R. SECTION OF THE ROLL - 6
 OWNERS NAME SEQUENCE
 UNIFORM PERCENT OF VALUE IS 100.00

PAGE 342
 SUB-SECT - R VALUATION DATE-JUL 01, 2018
 TAXABLE STATUS DATE-MAR 01, 2019

TAX MAP PARCEL NUMBER	PROPERTY LOCATION & CLASS	ASSESSMENT	EXEMPTION CODE-----	COUNTY-----	TOWN-----	TAX AMOUNT
CURRENT OWNERS NAME	SCHOOL DISTRICT	LAND	TAX DESCRIPTION			
CURRENT OWNERS ADDRESS	PARCEL SIZE/GRID COORD	TOTAL	SPECIAL DISTRICTS			

208.000-1-15	15375 SH 3			208.000-1-15		*****
Niagara Mohawk Power Corp	882 Elec Trans I - WTRFNT		2020 St Lawrence Co	ACCT 6-	43- 4	BILL 785
Company Code 812333	Tupper Lake 162001	68,420	Town of Piercefield			567.00
Attn: Real Estate Tax Dept	Trans. Facilities T-127	68,420	Highway			51.15
300 Erie Blvd W	54.5a Of 250' Pier-Tupper		Chargebacks			95.05
Syracuse, NY 13202-4250	150' Hedge-Hog 2115'Wf		FD031 Piercefield Fire Pro	68,420	TO M	15.45
	ACRES 236.20 BANK9999996					26.27
	EAST-0409990 NRTH-1576201					
	FULL MARKET VALUE	68,420				
			TOTAL TAX ---			754.92**
				DATE #1		01/31/20
				AMT DUE		754.92

208.055-1-3./1	Main St			208.055-1-3./1		*****
Niagara Mohawk Power Corp	872 Elec-Substation		2020 St Lawrence Co			BILL 786
Company Code 132350	Tupper Lake 162001	0	Town of Piercefield	223,828		1,854.88
Attn: Real Estate Tax Dept	Comp Loc 811502- 61.6% Ret	223,828	Highway	223,828		167.32
300 Erie Blvd W	App Factor 1.00 TL School		Chargebacks	223,828		310.94
Syracuse, NY 13202-4250	Piercefield Substation		FD031 Piercefield Fire Pro	223,828	TO M	50.53
	BANK9999996		LT024 Piercefield Light	223,828	TO M	85.94
	FULL MARKET VALUE	223,828				55.41
			TOTAL TAX ---			2,525.02**
				DATE #1		01/31/20
				AMT DUE		2,525.02

208.055-1-3./2	Main St			208.055-1-3./2		*****
Niagara Mohawk Power Corp	871 Elec-Gas Facil		2020 St Lawrence Co	ACCT 208.055-1-3		BILL 787
Company Code 132350	Tupper Lake 162001	0	Town of Piercefield			96.50
Real Estate Tax Dept	Comp Loc 816362	11,645	Highway			8.71
300 Erie Blvd W	App Factor 1.00% TL Sch		Chargebacks			16.18
Syracuse, NY 13202-4250	Piercefield Storehouse		FD031 Piercefield Fire Pro	11,645	TO M	2.63
	BANK9999996		LT024 Piercefield Light	11,645	TO M	4.47
	FULL MARKET VALUE	11,645				2.88
			TOTAL TAX ---			131.37**
				DATE #1		01/31/20
				AMT DUE		131.37

668.000-9999-132.350/1001	Electric Transmission			668.000-9999-132.350/1001		*****
Niagara Mohawk Power Corp	882 Elec Trans Imp		2020 St Lawrence Co			BILL 788
Company Location 812333	Tupper Lake 162001	0	Town of Piercefield	396,954		3,289.59
Attn: Real Estate Tax Dept	T-127 Piercefield-Tupper	396,954	Highway	396,954		296.75
300 Erie Blvd W	100% App Factor- T-L Sch		Chargebacks	396,954		551.44
Syracuse, NY 13202-4250	Poles,Fixtures,Overhead C		FD031 Piercefield Fire Pro	396,954	TO M	89.61
	BANK9999996					152.41
	FULL MARKET VALUE	396,954				
			TOTAL TAX ---			4,379.80**
				DATE #1		01/31/20
				AMT DUE		4,379.80

STATE OF NEW YORK
 COUNTY - St Lawrence
 TOWN - Piercefield
 SWIS - 406800

2 0 2 0 T O W N T A X R O L L
 UTILITY & R.R. SECTION OF THE ROLL - 6
 OWNERS NAME SEQUENCE
 UNIFORM PERCENT OF VALUE IS 100.00

TAX MAP PARCEL NUMBER	PROPERTY LOCATION & CLASS	ASSESSMENT	EXEMPTION CODE	COUNTY	TOWN	TAX AMOUNT
CURRENT OWNERS NAME	SCHOOL DISTRICT	LAND	TAX DESCRIPTION			
CURRENT OWNERS ADDRESS	PARCEL SIZE/GRID COORD	TOTAL	SPECIAL DISTRICTS			
***** 668.000-9999-132.350/1021**						
668.000-9999-132.350/1021	Townline-Piercefield # 32					BILL 789
Niagara Mohawk Power Corp	882 Elec Trans Imp		2020 St Lawrence Co	1451,884		12,031.89
Company Location 811075	Tupper Lake 162001	0	Town of Piercefield	1451,884		1,085.37
Attn: Property Tax Dept	Townline-Piercefield # 32	1451,884	Highway	1451,884		2,016.93
300 Erie Blvd W	Comp Loc 811075-Poles & F		Chargebacks	1451,884		327.77
Syracuse, NY 13202-4250	100% App Factor-TL Sch		FD031 Piercefield Fire Pro	1451,884	TO M	557.46
	BANK9999996					
	FULL MARKET VALUE	1451,884				
			TOTAL TAX ---			16,019.42**
				DATE #1		01/31/20
				AMT DUE		16,019.42
***** 668.000-9999-132.350/1031**						
668.000-9999-132.350/1031	Electric Transmission					BILL 790
Niagara Mohawk Power Corp	882 Elec Trans Imp		2020 St Lawrence Co	762,607		6,319.79
Company Location 849421	Tupper Lake 162001	0	Town of Piercefield	762,607		570.09
Attn: Real Estate Tax Dept	100% App Factor -Tupp Lk	762,607	Highway	762,607		1,059.40
300 Erie Blvd W	Station Equipment		Chargebacks	762,607		172.16
Syracuse, NY 13202-4250	BANK9999996		FD031 Piercefield Fire Pro	762,607	TO M	292.81
	FULL MARKET VALUE	762,607				
			TOTAL TAX ---			8,414.25**
				DATE #1		01/31/20
				AMT DUE		8,414.25
***** 668.000-9999-132.350/1881**						
668.000-9999-132.350/1881	Outside Plant					BILL 791
Niagara Mohawk Power Corp	884 Elec Dist Out		2020 St Lawrence Co	707,145		5,860.17
Company Code 132350	Tupper Lake 162001	0	Town of Piercefield	707,145		528.63
Attn: Real Estate Tax Dept	Company Location 888888	707,145	Highway	707,145		982.35
300 Erie Blvd W	App Factor 1.00% TL Sch		Chargebacks	707,145		159.64
Syracuse, NY 13202-4250	Poles, Wires, Cables		FD031 Piercefield Fire Pro	707,145	TO M	271.51
	BANK9999996		LT024 Piercefield Light	707,145	TO M	175.05
	FULL MARKET VALUE	707,145				
			TOTAL TAX ---			7,977.35**
				DATE #1		01/31/20
				AMT DUE		7,977.35

STATE OF NEW YORK
 COUNTY - St Lawrence
 TOWN - Piercefield
 SWIS - 406800

2020 TOWN TAX ROLL
 UTILITY & R.R. SECTION OF THE ROLL - 6
 NAME SECTION - N
 UNIFORM PERCENT OF VALUE IS 100.00

PAGE 344
 SUB-SECT - R VALUATION DATE-JUL 01, 2018
 TAXABLE STATUS DATE-MAR 01, 2019
 RPS155/V04/L015
 CURRENT DATE 12/18/2019

*** SPECIAL DISTRICT SUMMARY ***

CODE	DISTRICT NAME	TOTAL PARCELS	EXTENSION TYPE	EXTENSION VALUE	AD VALOREM VALUE	EXEMPT AMOUNT	TAXABLE VALUE	TOTAL TAX
FD031	Piercefield Fi	7	TOTAL M		3622,483		3622,483	1,390.87
LT024	Piercefield Li	3	TOTAL M		942,618		942,618	233.34

*** SCHOOL DISTRICT SUMMARY ***

CODE	DISTRICT NAME	TOTAL PARCELS	ASSESSED LAND	ASSESSED TOTAL	EXEMPT AMOUNT	TOTAL TAXABLE
					----- STAR AMOUNT	----- STAR TAXABLE
	Tupper Lake	7	68,420	3622,483		3,622,483
162001						3,622,483
	SUB - TOTAL	7	68,420	3622,483		3,622,483
	SUB - TOTAL (CONT)					3,622,483
	TOTAL	7	68,420	3622,483		3,622,483
	TOTAL (CONT)					3,622,483

*** SYSTEM CODES SUMMARY ***

NO SYSTEM EXEMPTIONS AT THIS LEVEL

*** EXEMPTION SUMMARY ***

NO EXEMPTIONS AT THIS LEVEL

STATE OF NEW YORK
 COUNTY - St Lawrence
 TOWN - Piercefield
 SWIS - 406800

2020 TOWN TAX ROLL
 UTILITY & R.R. SECTION OF THE ROLL - 6
 NAME SECTION - N
 UNIFORM PERCENT OF VALUE IS 100.00

PAGE 345
 SUB-SECT - R VALUATION DATE-JUL 01, 2018
 TAXABLE STATUS DATE-MAR 01, 2019
 RPS155/V04/L015
 CURRENT DATE 12/18/2019

*** GRAND TOTALS ***

ROLL SEC	DESCRIPTION	TOTAL PARCELS	ASSESSED LAND	ASSESSED TOTAL	EXEMPT AMOUNT ----- STAR AMOUNT	TOTAL TAXABLE ----- STAR TAXABLE	TOTAL TAX
	2020 St Lawrence C		68,420	3622,483		3,622,483	30,019.82
	Town of Piercefiel		68,420	3622,483		3,622,483	2,708.02
	Highway		68,420	3622,483		3,622,483	5,032.29
	Chargebacks		68,420	3622,483		3,622,483	817.79
	SPEC DIST TAXES						1,624.21
6	UTILITIES & N.C.	7					40,202.13

STATE OF NEW YORK
 COUNTY - St Lawrence
 TOWN - Piercefield
 SWIS - 406800

2020 TOWN TAX ROLL
 UTILITY & R.R. SECTION OF THE ROLL - 6
 UNIFORM PERCENT OF VALUE IS 100.00

PAGE 346
 SUB-SECT - R VALUATION DATE-JUL 01, 2018
 TAXABLE STATUS DATE-MAR 01, 2019
 RPS155/V04/L015
 CURRENT DATE 12/18/2019

R O L L S U B S E C T I O N - R - T O T A L S

*** S P E C I A L D I S T R I C T S U M M A R Y ***

CODE	DISTRICT NAME	TOTAL PARCELS	EXTENSION TYPE	EXTENSION VALUE	AD VALOREM VALUE	EXEMPT AMOUNT	TAXABLE VALUE	TOTAL TAX
FD031	Piercefield Fi	8	TOTAL M		6522,483		6522,483	2,504.34
LT024	Piercefield Li	4	TOTAL M		3842,618		3842,618	951.22

*** S C H O O L D I S T R I C T S U M M A R Y ***

CODE	DISTRICT NAME	TOTAL PARCELS	ASSESSED LAND	ASSESSED TOTAL	EXEMPT AMOUNT	TOTAL TAXABLE
					----- STAR AMOUNT	----- STAR TAXABLE
	Tupper Lake	8	231,087	6522,483		6,522,483
162001						6,522,483
	S U B - T O T A L	8	231,087	6522,483		6,522,483
	S U B - T O T A L (CONT)					6,522,483
	T O T A L	8	231,087	6522,483		6,522,483
	T O T A L (CONT)					6,522,483

*** S Y S T E M C O D E S S U M M A R Y ***

NO SYSTEM EXEMPTIONS AT THIS LEVEL

*** E X E M P T I O N S U M M A R Y ***

NO EXEMPTIONS AT THIS LEVEL

STATE OF NEW YORK
 COUNTY - St Lawrence
 TOWN - Piercefield
 SWIS - 406800

2020 TOWN TAX ROLL
 UTILITY & R.R. SECTION OF THE ROLL - 6
 UNIFORM PERCENT OF VALUE IS 100.00

PAGE 347
 SUB-SECT - R VALUATION DATE-JUL 01, 2018
 TAXABLE STATUS DATE-MAR 01, 2019
 RPS155/V04/L015
 CURRENT DATE 12/18/2019

R O L L S U B S E C T I O N - R - T O T A L S

*** G R A N D T O T A L S ***

ROLL SEC	DESCRIPTION	TOTAL PARCELS	ASSESSED LAND	ASSESSED TOTAL	EXEMPT AMOUNT ----- STAR AMOUNT	TOTAL TAXABLE ----- STAR TAXABLE	TOTAL TAX
	2020 St Lawrence C		231,087	6522,483		6,522,483	54,052.37
	Town of Piercefiel		231,087	6522,483		6,522,483	4,875.94
	Highway		231,087	6522,483		6,522,483	9,060.92
	Chargebacks		231,087	6522,483		6,522,483	1,472.47
	SPEC DIST TAXES						3,455.56
6	UTILITIES & N.C.	8					72,917.26

STATE OF NEW YORK
 COUNTY - St Lawrence
 TOWN - Piercefield
 SWIS - 406800

2020 TOWN TAX ROLL
 UTILITY & R.R. SECTION OF THE ROLL - 6
 UNIFORM PERCENT OF VALUE IS 100.00

PAGE 348
 VALUATION DATE-JUL 01, 2018
 TAXABLE STATUS DATE-MAR 01, 2019
 RPS155/V04/L015
 CURRENT DATE 12/18/2019

R O L L S E C T I O N T O T A L S

*** S P E C I A L D I S T R I C T S U M M A R Y ***

CODE	DISTRICT NAME	TOTAL PARCELS	EXTENSION TYPE	EXTENSION VALUE	AD VALOREM VALUE	EXEMPT AMOUNT	TAXABLE VALUE	TOTAL TAX
FD031	Piercefield Fi	10	TOTAL M		6794,872	19,902	6774,970	2,601.28
LT024	Piercefield Li	4	TOTAL M		3842,618		3842,618	951.22

*** S C H O O L D I S T R I C T S U M M A R Y ***

CODE	DISTRICT NAME	TOTAL PARCELS	ASSESSED LAND	ASSESSED TOTAL	EXEMPT AMOUNT	TOTAL TAXABLE
					-----	-----
					STAR AMOUNT	STAR TAXABLE
	Tupper Lake	10	231,087	6794,872	19,902	6,774,970
162001						6,774,970
	S U B - T O T A L	10	231,087	6794,872	19,902	6,774,970
	S U B - T O T A L (CONT)					6,774,970
	T O T A L	10	231,087	6794,872	19,902	6,774,970
	T O T A L (CONT)					6,774,970

*** S Y S T E M C O D E S S U M M A R Y ***

NO SYSTEM EXEMPTIONS AT THIS LEVEL

*** E X E M P T I O N S U M M A R Y ***

CODE	DESCRIPTION	TOTAL PARCELS	COUNTY	TOWN
47100	Mass Telec	1	19,902	19,902
	T O T A L	1	19,902	19,902

STATE OF NEW YORK
 COUNTY - St Lawrence
 TOWN - Piercefield
 SWIS - 406800

2020 TOWN TAX ROLL
 UTILITY & R.R. SECTION OF THE ROLL - 6
 UNIFORM PERCENT OF VALUE IS 100.00

PAGE 349
 VALUATION DATE-JUL 01, 2018
 TAXABLE STATUS DATE-MAR 01, 2019
 RPS155/V04/L015
 CURRENT DATE 12/18/2019

R O L L S E C T I O N T O T A L S

*** G R A N D T O T A L S ***

ROLL SEC	DESCRIPTION	TOTAL PARCELS	ASSESSED LAND	ASSESSED TOTAL	EXEMPT AMOUNT ----- STAR AMOUNT	TOTAL TAXABLE ----- STAR TAXABLE	TOTAL TAX
	2020 St Lawrence C		231,087	6794,872	19,902	6,774,970	56,144.75
	Town of Piercefiel		231,087	6794,872	19,902	6,774,970	5,064.68
	Highway		231,087	6794,872	19,902	6,774,970	9,411.67
	Chargebacks		231,087	6794,872	19,902	6,774,970	1,529.46
	SPEC DIST TAXES						3,552.50
6	UTILITIES & N.C.	10					75,703.06

STATE OF NEW YORK
 COUNTY - St Lawrence
 TOWN - Piercefield
 SWIS - 406800

2 0 2 0 T O W N T A X R O L L
 WHOLLY EXEMPT SECTION OF THE ROLL - 8
 OWNERS NAME SEQUENCE
 UNIFORM PERCENT OF VALUE IS 100.00

PAGE 350
 VALUATION DATE-JUL 01, 2018
 TAXABLE STATUS DATE-MAR 01, 2019

TAX MAP PARCEL NUMBER	PROPERTY LOCATION & CLASS	ASSESSMENT	EXEMPTION CODE	COUNTY	TOWN	TAXABLE VALUE	TAX AMOUNT
195.000-6-16	695 Cemetery		NALL CEM 27350			7,000	0.00
Gale Cemetery	Tupper Lake 162001	7,000	2020 St Lawrence Co			0.00	0.00
Attn: Town Clerk	773x286x744x130	7,000	Town of Piercefield			0.00	0.00
PO Box 177	ACRES 3.10		Highway			0.00	0.00
Piercefield, NY 12973	EAST-0422063 NRTH-1556741		Chargebacks			0.00	0.00
	DEED BOOK 439 PG-00368		FD031 Piercefield Fire Pro			0 TO M	
	FULL MARKET VALUE	7,000	7,000 EX				
						TOTAL TAX ---	0.00**

STATE OF NEW YORK
 COUNTY - St Lawrence
 TOWN - Piercefield
 SWIS - 406800

2020 TOWN TAX ROLL
 WHOLLY EXEMPT SECTION OF THE ROLL - 8
 NAME SECTION - G
 UNIFORM PERCENT OF VALUE IS 100.00

PAGE 351
 VALUATION DATE-JUL 01, 2018
 TAXABLE STATUS DATE-MAR 01, 2019
 RPS155/V04/L015
 CURRENT DATE 12/18/2019

*** SPECIAL DISTRICT SUMMARY ***

CODE	DISTRICT NAME	TOTAL PARCELS	EXTENSION TYPE	EXTENSION VALUE	AD VALOREM VALUE	EXEMPT AMOUNT	TAXABLE VALUE	TOTAL TAX
FD031	Piercefield Fi	1	TOTAL M		7,000	7,000		

*** SCHOOL DISTRICT SUMMARY ***

CODE	DISTRICT NAME	TOTAL PARCELS	ASSESSED LAND	ASSESSED TOTAL	EXEMPT AMOUNT	TOTAL TAXABLE
					STAR AMOUNT	STAR TAXABLE
	Tupper Lake	1	7,000	7,000	7,000	
162001						
	SUB - TOTAL	1	7,000	7,000	7,000	
	SUB - TOTAL (CONT)					
	TOTAL	1	7,000	7,000	7,000	
	TOTAL (CONT)					

*** SYSTEM CODES SUMMARY ***

NO SYSTEM EXEMPTIONS AT THIS LEVEL

*** EXEMPTION SUMMARY ***

CODE	DESCRIPTION	TOTAL PARCELS	COUNTY	TOWN
27350	NALL CEM	1	7,000	7,000
	TOTAL	1	7,000	7,000

STATE OF NEW YORK
 COUNTY - St Lawrence
 TOWN - Piercefield
 SWIS - 406800

2020 TOWN TAX ROLL
 WHOLLY EXEMPT SECTION OF THE ROLL - 8
 NAME SECTION - G
 UNIFORM PERCENT OF VALUE IS 100.00

PAGE 352
 VALUATION DATE-JUL 01, 2018
 TAXABLE STATUS DATE-MAR 01, 2019
 RPS155/V04/L015
 CURRENT DATE 12/18/2019

*** GRAND TOTALS ***

ROLL SEC	DESCRIPTION	TOTAL PARCELS	ASSESSED LAND	ASSESSED TOTAL	EXEMPT AMOUNT ----- STAR AMOUNT	TOTAL TAXABLE ----- STAR TAXABLE	TOTAL TAX
	RS 8 TOTAL SPEC DIST TAXES		7,000	7,000	7,000		
8	WHOLLY EXEMPT	1					

STATE OF NEW YORK
 COUNTY - St Lawrence
 TOWN - Piercefield
 SWIS - 406800

2020 TOWN TAX ROLL
 WHOLLY EXEMPT SECTION OF THE ROLL - 8
 NAME SECTION - N
 UNIFORM PERCENT OF VALUE IS 100.00

PAGE 354
 VALUATION DATE-JUL 01, 2018
 TAXABLE STATUS DATE-MAR 01, 2019
 RPS155/V04/L015
 CURRENT DATE 12/18/2019

*** SPECIAL DISTRICT SUMMARY ***

CODE	DISTRICT NAME	TOTAL PARCELS	EXTENSION TYPE	EXTENSION VALUE	AD VALOREM VALUE	EXEMPT AMOUNT	TAXABLE VALUE	TOTAL TAX
FD031	Piercefield Fi	2	TOTAL M		1147,500	1147,500		
LT024	Piercefield Li	1	TOTAL M		1100,000	1100,000		
WD015	Conifer Water	1	UNITS					

*** SCHOOL DISTRICT SUMMARY ***

CODE	DISTRICT NAME	TOTAL PARCELS	ASSESSED LAND	ASSESSED TOTAL	EXEMPT AMOUNT	TOTAL TAXABLE
					----- STAR AMOUNT	----- STAR TAXABLE
	Tupper Lake	2	59,000	1147,500	1147,500	
162001						
	S U B - T O T A L	2	59,000	1147,500	1147,500	
	S U B - T O T A L (CONT)					
	T O T A L	2	59,000	1147,500	1147,500	
	T O T A L (CONT)					

*** SYSTEM CODES SUMMARY ***

NO SYSTEM EXEMPTIONS AT THIS LEVEL

*** EXEMPTION SUMMARY ***

CODE	DESCRIPTION	TOTAL PARCELS	COUNTY	TOWN
12100	New York S	1	47,500	47,500
12360	Public Aut	1	1100,000	1100,000
	T O T A L	2	1147,500	1147,500

STATE OF NEW YORK
 COUNTY - St Lawrence
 TOWN - Piercefield
 SWIS - 406800

2020 TOWN TAX ROLL
 WHOLLY EXEMPT SECTION OF THE ROLL - 8
 NAME SECTION - N
 UNIFORM PERCENT OF VALUE IS 100.00

PAGE 355
 VALUATION DATE-JUL 01, 2018
 TAXABLE STATUS DATE-MAR 01, 2019
 RPS155/V04/L015
 CURRENT DATE 12/18/2019

*** GRAND TOTALS ***

ROLL SEC	DESCRIPTION	TOTAL PARCELS	ASSESSED LAND	ASSESSED TOTAL	EXEMPT AMOUNT ----- STAR AMOUNT	TOTAL TAXABLE ----- STAR TAXABLE	TOTAL TAX
	RS 8 TOTAL SPEC DIST TAXES		59,000	1147,500	1,147,500		
8	WHOLLY EXEMPT	2					

STATE OF NEW YORK
 COUNTY - St Lawrence
 TOWN - Piercefieled
 SWIS - 406800

2 0 2 0 T O W N T A X R O L L
 WHOLLY EXEMPT SECTION OF THE ROLL - 8
 OWNERS NAME SEQUENCE
 UNIFORM PERCENT OF VALUE IS 100.00

PAGE 356
 VALUATION DATE-JUL 01, 2018
 TAXABLE STATUS DATE-MAR 01, 2019

TAX MAP PARCEL NUMBER	PROPERTY LOCATION & CLASS	ASSESSMENT	EXEMPTION CODE	COUNTY	TOWN	TAXABLE VALUE	TAX AMOUNT
CURRENT OWNERS NAME	SCHOOL DISTRICT	LAND	TAX DESCRIPTION				
CURRENT OWNERS ADDRESS	PARCEL SIZE/GRID COORD	TOTAL	SPECIAL DISTRICTS				
***** 195.000-6-14.1 *****							
195.000-6-14.1	SH 3			195.000-6-14.1	ACCT 8- 46- 6		
Otetiana Boy Scout Council	911 Forest s480		Other Non 25300		9,500	9,500	
474 East Ave	Tupper Lake 162001	9,500	2020 St Lawrence Co		0.00		0.00
Rochester, NY 14607	Also 603/1	9,500	Town of Piercefieled		0.00		0.00
	ACRES 16.70		Highway		0.00		0.00
	EAST-0422329 NRTH-1555227		Chargebacks		0.00		0.00
	DEED BOOK 761 PG-327		FD031 Piercefieled Fire Pro		0	TO M	
	FULL MARKET VALUE	9,500	9,500 EX				
						TOTAL TAX ---	0.00**
***** 195.000-6-14.2 *****							
195.000-6-14.2	SH 3			195.000-6-14.2	ACCT 7006301		
Otetiana Boy Scout Council	910 Priv forest		Other Non 25300		30,020	30,020	
474 East Ave	Tupper Lake 162001	30,020	2020 St Lawrence Co		0.00		0.00
Rochester, NY 14607	40010-39,246 3P	30,020	Town of Piercefieled		0.00		0.00
	Eas't .62		Highway		0.00		0.00
	2014/2642 APA agreement		Chargebacks		0.00		0.00
	ACRES 30.20		FD031 Piercefieled Fire Pro		0	TO M	
	EAST-0421631 NRTH-1554874		30,020 EX				
	DEED BOOK 761 PG-327						
	CONSERVATION ESMT % 62.00						
	FULL MARKET VALUE	30,020					
						TOTAL TAX ---	0.00**
***** 207.000-4-1 *****							
207.000-4-1	65,105, 208,302 Massawepie Rd			207.000-4-1	ACCT 7006401		
Otetiana Boy Scout Council	583 Resort cmplx		Other Non 25300		2499,917	2499,917	
474 East Ave	Tupper Lake 162001	792,097	2020 St Lawrence Co		0.00		0.00
Rochester, NY 14607	E#65-Caretakers Lodge	2499,917	Town of Piercefieled		0.00		0.00
	E#105-Off.#208-G. Lodge		Highway		0.00		0.00
	2847.8a(d)40010-1,754,600		Chargebacks		0.00		0.00
	ACRES 3019.00		FD031 Piercefieled Fire Pro		0	TO M	
	EAST-0416333 NRTH-1550687		2499,917 EX				
	DEED BOOK 00482 PG-00181						
	CONSERVATION ESMT % 62.00						
	FULL MARKET VALUE	2499,917					
						TOTAL TAX ---	0.00**
***** 207.000-4-2 *****							
207.000-4-2	Massawepie Rd			207.000-4-2	ACCT 7006501		
Otetiana Boy Scout Council	583 Resort cmplx		Other Non 25300		149,288	149,288	
474 East Ave	Tupper Lake 162001	90,288	2020 St Lawrence Co		0.00		0.00
Rochester, NY 14607	See Con Eas't 1998/884	149,288	Town of Piercefieled		0.00		0.00
	40010-124,000 62%		Highway		0.00		0.00
	705.0a (D)		Chargebacks		0.00		0.00
	ACRES 705.00		FD031 Piercefieled Fire Pro		0	TO M	
	EAST-0417608 NRTH-1544300		149,288 EX				
	DEED BOOK 676 PG-424						
	CONSERVATION ESMT % 62.00						
	FULL MARKET VALUE	149,288					
						TOTAL TAX ---	0.00**

STATE OF NEW YORK
 COUNTY - St Lawrence
 TOWN - Piercefield
 SWIS - 406800

2020 TOWN TAX ROLL
 WHOLLY EXEMPT SECTION OF THE ROLL - 8
 NAME SECTION - O
 UNIFORM PERCENT OF VALUE IS 100.00

PAGE 357
 VALUATION DATE-JUL 01, 2018
 TAXABLE STATUS DATE-MAR 01, 2019
 RPS155/V04/L015
 CURRENT DATE 12/18/2019

*** SPECIAL DISTRICT SUMMARY ***

CODE	DISTRICT NAME	TOTAL PARCELS	EXTENSION TYPE	EXTENSION VALUE	AD VALOREM VALUE	EXEMPT AMOUNT	TAXABLE VALUE	TOTAL TAX
FD031	Piercefield Fi	4	TOTAL M		2688,725	2688,725		

*** SCHOOL DISTRICT SUMMARY ***

CODE	DISTRICT NAME	TOTAL PARCELS	ASSESSED LAND	ASSESSED TOTAL	EXEMPT AMOUNT	TOTAL TAXABLE
					-----	-----
					STAR AMOUNT	STAR TAXABLE
	Tupper Lake	4	921,905	2688,725	2688,725	
162001						
	S U B - T O T A L	4	921,905	2688,725	2688,725	
	S U B - T O T A L (CONT)					
	T O T A L	4	921,905	2688,725	2688,725	
	T O T A L (CONT)					

*** SYSTEM CODES SUMMARY ***

NO SYSTEM EXEMPTIONS AT THIS LEVEL

*** EXEMPTION SUMMARY ***

CODE	DESCRIPTION	TOTAL PARCELS	COUNTY	TOWN
25300	Other Non	4	2688,725	2688,725
	T O T A L	4	2688,725	2688,725

STATE OF NEW YORK
 COUNTY - St Lawrence
 TOWN - Piercefield
 SWIS - 406800

2020 TOWN TAX ROLL
 WHOLLY EXEMPT SECTION OF THE ROLL - 8
 NAME SECTION - 0
 UNIFORM PERCENT OF VALUE IS 100.00

PAGE 358
 VALUATION DATE-JUL 01, 2018
 TAXABLE STATUS DATE-MAR 01, 2019
 RPS155/V04/L015
 CURRENT DATE 12/18/2019

*** GRAND TOTALS ***

ROLL SEC	DESCRIPTION	TOTAL PARCELS	ASSESSED LAND	ASSESSED TOTAL	EXEMPT AMOUNT ----- STAR AMOUNT	TOTAL TAXABLE ----- STAR TAXABLE	TOTAL TAX
	RS 8 TOTAL SPEC DIST TAXES		921,905	2688,725	2,688,725		
8	WHOLLY EXEMPT	4					

STATE OF NEW YORK
 COUNTY - St Lawrence
 TOWN - Piercefield
 SWIS - 406800

2 0 2 0 T O W N T A X R O L L
 WHOLLY EXEMPT SECTION OF THE ROLL - 8
 OWNERS NAME SEQUENCE
 UNIFORM PERCENT OF VALUE IS 100.00

PAGE 359
 VALUATION DATE-JUL 01, 2018
 TAXABLE STATUS DATE-MAR 01, 2019

TAX MAP PARCEL NUMBER	PROPERTY LOCATION & CLASS	ASSESSMENT	EXEMPTION CODE-----	COUNTY-----	TOWN-----	TAXABLE VALUE	TAX AMOUNT
CURRENT OWNERS NAME	SCHOOL DISTRICT	LAND	TAX DESCRIPTION				
CURRENT OWNERS ADDRESS	PARCEL SIZE/GRID COORD	TOTAL	SPECIAL DISTRICTS				
***** 208.054-1-28 *****							
208.054-1-28	CR 62					208.054-1-28	
Piercefield Cemetery	695 Cemetery		NALL CEM 27350			ACCT 8- 46-12	
Attn: Town Clerk	Tupper Lake 162001	4,100				4,100	4,100
PO Box 177	130x145x130x150	4,100	2020 St Lawrence Co			0.00	0.00
Piercefield, NY 12973	FRNT 130.00 DPTH 147.50		Town of Piercefield			0.00	0.00
	EAST-0436327 NRTH-1542024		Highway			0.00	0.00
	FULL MARKET VALUE	4,100	Chargebacks			0.00	0.00
			FD031 Piercefield Fire Pro			0 TO M	
			4,100 EX				
			TOTAL TAX ---				0.00**
***** 208.055-2-6 *****							
208.055-2-6	32 Waller St					208.055-2-6	
Piercefield Vol Fire Dept	662 Police/fire		Other Non 25300			ACCT 8- 46- 4	BILL 792
PO Box 143	Tupper Lake 162001	5,100	2020 St Lawrence Co			130,200	130,200
Piercefield, NY 12973	Tax Map S-27 B-2 L-9	130,200	Town of Piercefield			0.00	0.00
	75x90x20x88x52x150		Highway			0.00	0.00
	FRNT 75.00 DPTH 150.00		Chargebacks			0.00	0.00
	ACRES 0.23		FD031 Piercefield Fire Pro			0 TO M	
	EAST-0438784 NRTH-1541929		130,200 EX				
	DEED BOOK 751 PG-348		LT024 Piercefield Light			0 TO M	
	FULL MARKET VALUE	130,200	130,200 EX				
			WD014 Prcfd Water Dist			1.00 UN	170.85
			TOTAL TAX ---				170.85**
						DATE #1	01/31/20
						AMT DUE	170.85
***** 195.001-1-4 *****							
195.001-1-4	104A Bancroft Rd					195.001-1-4	
Presbyterian Church	620 Religious		Religious 25110			ACCT 8- 46-13	
Attn: Flora McCuen	Tupper Lake 162001	106,000	2020 St Lawrence Co			106,000	106,000
9799 State Highway 3	Church On This Property	106,000	Town of Piercefield			0.00	0.00
Childwold, NY 12922	Parsonage- 195.000-5-16/1		Highway			0.00	0.00
	FRNT 198.00 DPTH 198.00		Chargebacks			0.00	0.00
	EAST-0412103 NRTH-1561471		FD031 Piercefield Fire Pro			0 TO M	
	DEED BOOK 141B PG-01278		106,000 EX				
	FULL MARKET VALUE	106,000					
			TOTAL TAX ---				0.00**
***** 195.001-1-4./1 *****							
195.001-1-4./1	104B Bancroft Rd					195.001-1-4./1	
Presbyterian Church	620 Religious		Parsonage 21600			BILL 793	
Attn: Flora McCuen	Tupper Lake 162001	0	2020 St Lawrence Co			16,500	16,500
9799 State Highway 3	Parsonage On Church Prop.	16,500	Town of Piercefield			0.00	0.00
Childwold, NY 12922	ACRES 0.01		Highway			0.00	0.00
	EAST-0412200 NRTH-1561500		Chargebacks			0.00	0.00
	DEED BOOK 141B PG-01278		FD031 Piercefield Fire Pro			16,500 TO M	6.34
	FULL MARKET VALUE	16,500					
			TOTAL TAX ---				6.34**
						DATE #1	01/31/20
						AMT DUE	6.34

STATE OF NEW YORK
 COUNTY - St Lawrence
 TOWN - Piercefield
 SWIS - 406800

2020 TOWN TAX ROLL
 WHOLLY EXEMPT SECTION OF THE ROLL - 8
 NAME SECTION - P
 UNIFORM PERCENT OF VALUE IS 100.00

PAGE 360
 VALUATION DATE-JUL 01, 2018
 TAXABLE STATUS DATE-MAR 01, 2019
 RPS155/V04/L015
 CURRENT DATE 12/18/2019

*** SPECIAL DISTRICT SUMMARY ***

CODE	DISTRICT NAME	TOTAL PARCELS	EXTENSION TYPE	EXTENSION VALUE	AD VALOREM VALUE	EXEMPT AMOUNT	TAXABLE VALUE	TOTAL TAX
FD031	Piercefield Fi	4	TOTAL M		256,800	240,300	16,500	6.34
LT024	Piercefield Li	1	TOTAL M		130,200	130,200		
WD014	Prcfd Water Di	1	UNITS	1.00			1.00	170.85

*** SCHOOL DISTRICT SUMMARY ***

CODE	DISTRICT NAME	TOTAL PARCELS	ASSESSED LAND	ASSESSED TOTAL	EXEMPT AMOUNT	TOTAL TAXABLE
					----- STAR AMOUNT	----- STAR TAXABLE
	Tupper Lake	4	115,200	256,800	256,800	
162001						
	S U B - T O T A L	4	115,200	256,800	256,800	
	S U B - T O T A L (CONT)					
	T O T A L	4	115,200	256,800	256,800	
	T O T A L (CONT)					

*** SYSTEM CODES SUMMARY ***

NO SYSTEM EXEMPTIONS AT THIS LEVEL

*** EXEMPTION SUMMARY ***

CODE	DESCRIPTION	TOTAL PARCELS	COUNTY	TOWN
21600	Parsonage	1	16,500	16,500
25110	Religious	1	106,000	106,000
25300	Other Non	1	130,200	130,200
27350	NALL CEM	1	4,100	4,100

STATE OF NEW YORK
 COUNTY - St Lawrence
 TOWN - Piercefield
 SWIS - 406800

2020 TOWN TAX ROLL
 WHOLLY EXEMPT SECTION OF THE ROLL - 8
 NAME SECTION - P
 UNIFORM PERCENT OF VALUE IS 100.00

PAGE 361
 VALUATION DATE-JUL 01, 2018
 TAXABLE STATUS DATE-MAR 01, 2019
 RPS155/V04/L015
 CURRENT DATE 12/18/2019

*** E X E M P T I O N S U M M A R Y ***

CODE	DESCRIPTION	TOTAL PARCELS	COUNTY	TOWN
	T O T A L	4	256,800	256,800

*** G R A N D T O T A L S ***

ROLL SEC	DESCRIPTION	TOTAL PARCELS	ASSESSED LAND	ASSESSED TOTAL	EXEMPT AMOUNT	TOTAL TAXABLE	TOTAL TAX
					-----	-----	
					STAR AMOUNT	STAR TAXABLE	
	RS 8 TOTAL		115,200	256,800	256,800		
	SPEC DIST TAXES						177.19
8	WHOLLY EXEMPT	4					177.19

STATE OF NEW YORK
 COUNTY - St Lawrence
 TOWN - Piercefield
 SWIS - 406800

2 0 2 0 T O W N T A X R O L L
 WHOLLY EXEMPT SECTION OF THE ROLL - 8
 OWNERS NAME SEQUENCE
 UNIFORM PERCENT OF VALUE IS 100.00

PAGE 362
 VALUATION DATE-JUL 01, 2018
 TAXABLE STATUS DATE-MAR 01, 2019

TAX MAP PARCEL NUMBER	PROPERTY LOCATION & CLASS	ASSESSMENT	EXEMPTION CODE-----	COUNTY-----	TOWN-----		
CURRENT OWNERS NAME	SCHOOL DISTRICT	LAND	TAX DESCRIPTION			TAXABLE VALUE	TAX AMOUNT
CURRENT OWNERS ADDRESS	PARCEL SIZE/GRID COORD	TOTAL	SPECIAL DISTRICTS				
***** 207.000-4-13.12 *****							
	512 Main St/Conifer						
207.000-4-13.12	910 Priv forest		Town Owned 13500			8,800	8,800
Town of Piercefield	Tupper Lake 162001	8,800	2020 St Lawrence Co			0.00	0.00
Attn: Town Clerk	157'fr	8,800	Town of Piercefield			0.00	0.00
PO Box 177	ACRES 15.00		Highway			0.00	0.00
Piercefield, NY 12973	EAST-0425701 NRTH-1537472		Chargebacks			0.00	0.00
	DEED BOOK 1089 PG-744		FD031 Piercefield Fire Pro		0 TO M		
	FULL MARKET VALUE	8,800	8,800 EX				
			TOTAL TAX ---				0.00**
***** 208.000-1-5.1 *****							
	Dump Rd						
208.000-1-5.1	851 Solid waste		Town Owned 13500			9,900	9,900
Town Of Piercefield	Tupper Lake 162001	9,900	2020 St Lawrence Co			0.00	0.00
Attn:Town Clerk	Mccombs Purchase Lot 23	9,900	Town of Piercefield			0.00	0.00
PO Box 177	S-9 B-1 L-5 See 1075/173		Highway			0.00	0.00
Piercefield, NY 12973	Eas't 1048/14(Transfer St		Chargebacks			0.00	0.00
	ACRES 31.30		FD031 Piercefield Fire Pro		0 TO M		
	EAST-0440699 NRTH-1543222		9,900 EX				
	DEED BOOK 1076 PG-180						
	FULL MARKET VALUE	9,900					
			TOTAL TAX ---				0.00**
***** 208.055-1-2 *****							
	333 Main St						
208.055-1-2	560 Imprvd beach - WTRFNT		Town Owned 13500			25,100	25,100
Town Of Piercefield	Tupper Lake 162001	24,500	2020 St Lawrence Co			0.00	0.00
Attn: Town Clerk	Tax Map S-26 B-1 L-10.1	25,100	Town of Piercefield			0.00	0.00
PO Box 177	Town Beach		Highway			0.00	0.00
Piercefield, NY 12973	ACRES 15.20		Chargebacks			0.00	0.00
	EAST-0438236 NRTH-1542696		FD031 Piercefield Fire Pro		0 TO M		
	DEED BOOK 1076 PG-182		25,100 EX				
	FULL MARKET VALUE	25,100	LT024 Piercefield Light		0 TO M		
			25,100 EX				
			WD014 Prcfd Water Dist		1.00 UN		170.85
			TOTAL TAX ---				170.85**
					DATE #1		01/31/20
					AMT DUE		170.85

STATE OF NEW YORK
 COUNTY - St Lawrence
 TOWN - Piercefield
 SWIS - 406800

2 0 2 0 T O W N T A X R O L L
 WHOLLY EXEMPT SECTION OF THE ROLL - 8
 OWNERS NAME SEQUENCE
 UNIFORM PERCENT OF VALUE IS 100.00

PAGE 363
 VALUATION DATE-JUL 01, 2018
 TAXABLE STATUS DATE-MAR 01, 2019

TAX MAP PARCEL NUMBER	PROPERTY LOCATION & CLASS	ASSESSMENT	EXEMPTION CODE	COUNTY	TOWN	TAXABLE VALUE	TAX AMOUNT
CURRENT OWNERS NAME	SCHOOL DISTRICT	LAND	TAX DESCRIPTION				
CURRENT OWNERS ADDRESS	PARCEL SIZE/GRID COORD	TOTAL	SPECIAL DISTRICTS				
***** 208.055-2-9 *****							
	48 Waller St					ACCT 8- 46- 5	BILL 795
208.055-2-9	652 Govt bldgs		Town Owned 13500			305,000	305,000
Town Of Piercefield	Tupper Lake 162001	8,300	2020 St Lawrence Co			0.00	0.00
Attn: Town Clerk	Tax Map S-27 B-2 L-4	305,000	Town of Piercefield			0.00	0.00
PO Box 177	Town Hall		Highway			0.00	0.00
Piercefield, NY 12973	Gov Bldg		Chargebacks			0.00	0.00
	ACRES 2.10		FD031 Piercefield Fire Pro		0 TO M		
	EAST-0439040 NRTH-1541695		305,000 EX				
	FULL MARKET VALUE	305,000	LT024 Piercefield Light		0 TO M		
			305,000 EX				
			WD014 Prcfd Water Dist		1.00 UN		170.85
			TOTAL TAX ---				170.85**
						DATE #1	01/31/20
						AMT DUE	170.85
***** 208.055-2-18 *****							
	Old State Rd					ACCT 1- 33- 7	
208.055-2-18	314 Rural vac<10 - WTRFNT		Town Owned 13500			20,600	20,600
Town of Piercefield	Tupper Lake 162001	20,600	2020 St Lawrence Co			0.00	0.00
Attn: Town Clerk	Tm S-26 B-5 L-1	20,600	Town of Piercefield			0.00	0.00
PO Box 177	ACRES 1.30		Highway			0.00	0.00
Piercefield, NY 12973	EAST-0440231 NRTH-1541752		Chargebacks			0.00	0.00
	DEED BOOK 1083 PG-963		FD031 Piercefield Fire Pro		0 TO M		
	FULL MARKET VALUE	20,600	20,600 EX				
			LT024 Piercefield Light		0 TO M		
			20,600 EX				
			TOTAL TAX ---				0.00**
***** 208.055-2-19 *****							
	37 Pump House Rd						
208.055-2-19	822 Water supply		Town Owned 13500			98,900	98,900
Town Of Piercefield	Tupper Lake 162001	5,400	2020 St Lawrence Co			0.00	0.00
Attn: Town Clerk	Pump House-Piercefield	98,900	Town of Piercefield			0.00	0.00
PO Box 177	ACRES 4.50		Highway			0.00	0.00
Piercefield, NY 12973	EAST-0440533 NRTH-1541741		Chargebacks			0.00	0.00
	DEED BOOK 1076 PG-184		FD031 Piercefield Fire Pro		0 TO M		
	FULL MARKET VALUE	98,900	98,900 EX				
			TOTAL TAX ---				0.00**
***** 208.063-2-9 *****							
	Off Pump House Rd						
208.063-2-9	822 Water supply		Town Owned 13500			500	500
Town Of Piercefield	Tupper Lake 162001	500	2020 St Lawrence Co			0.00	0.00
Attn: Town Clerk	Old Rr Causeway	500	Town of Piercefield			0.00	0.00
PO Box 177	50x655x65x635		Highway			0.00	0.00
Piercefield, NY 12973	FRNT 50.00 DPTH 645.00		Chargebacks			0.00	0.00
	ACRES 0.85		FD031 Piercefield Fire Pro		0 TO M		
	EAST-0440547 NRTH-1541151		500 EX				
	DEED BOOK 1077 PG-51						
	FULL MARKET VALUE	500					
			TOTAL TAX ---				0.00**

STATE OF NEW YORK
 COUNTY - St Lawrence
 TOWN - Piercefield
 SWIS - 406800

2020 TOWN TAX ROLL
 WHOLLY EXEMPT SECTION OF THE ROLL - 8
 NAME SECTION - T
 UNIFORM PERCENT OF VALUE IS 100.00

PAGE 364
 VALUATION DATE-JUL 01, 2018
 TAXABLE STATUS DATE-MAR 01, 2019
 RPS155/V04/L015
 CURRENT DATE 12/18/2019

*** SPECIAL DISTRICT SUMMARY ***

CODE	DISTRICT NAME	TOTAL PARCELS	EXTENSION TYPE	EXTENSION VALUE	AD VALOREM VALUE	EXEMPT AMOUNT	TAXABLE VALUE	TOTAL TAX
FD031	Piercefield Fi	7	TOTAL M		468,800	468,800		
LT024	Piercefield Li	3	TOTAL M		350,700	350,700		
WD014	Prcfd Water Di	2	UNITS	2.00			2.00	341.70

*** SCHOOL DISTRICT SUMMARY ***

CODE	DISTRICT NAME	TOTAL PARCELS	ASSESSED LAND	ASSESSED TOTAL	EXEMPT AMOUNT	TOTAL TAXABLE
					----- STAR AMOUNT	----- STAR TAXABLE
	Tupper Lake	7	78,000	468,800	468,800	
162001						
	S U B - T O T A L	7	78,000	468,800	468,800	
	S U B - T O T A L (CONT)					
	T O T A L	7	78,000	468,800	468,800	
	T O T A L (CONT)					

*** SYSTEM CODES SUMMARY ***

NO SYSTEM EXEMPTIONS AT THIS LEVEL

*** EXEMPTION SUMMARY ***

CODE	DESCRIPTION	TOTAL PARCELS	COUNTY	TOWN
13500	Town Owned	7	468,800	468,800
	T O T A L	7	468,800	468,800

STATE OF NEW YORK
 COUNTY - St Lawrence
 TOWN - Piercefield
 SWIS - 406800

2020 TOWN TAX ROLL
 WHOLLY EXEMPT SECTION OF THE ROLL - 8
 NAME SECTION - T
 UNIFORM PERCENT OF VALUE IS 100.00

PAGE 365
 VALUATION DATE-JUL 01, 2018
 TAXABLE STATUS DATE-MAR 01, 2019
 RPS155/V04/L015
 CURRENT DATE 12/18/2019

*** GRAND TOTALS ***

ROLL SEC	DESCRIPTION	TOTAL PARCELS	ASSESSED LAND	ASSESSED TOTAL	EXEMPT AMOUNT ----- STAR AMOUNT	TOTAL TAXABLE ----- STAR TAXABLE	TOTAL TAX
	RS 8 TOTAL		78,000	468,800	468,800		
	SPEC DIST TAXES						341.70
8	WHOLLY EXEMPT	7					341.70

STATE OF NEW YORK
 COUNTY - St Lawrence
 TOWN - Piercefield
 SWIS - 406800

2020 TOWN TAX ROLL
 WHOLLY EXEMPT SECTION OF THE ROLL - 8
 UNIFORM PERCENT OF VALUE IS 100.00

PAGE 366
 VALUATION DATE-JUL 01, 2018
 TAXABLE STATUS DATE-MAR 01, 2019
 RPS155/V04/L015
 CURRENT DATE 12/18/2019

ROLL SUBSECTION - - TOTALS

*** SPECIAL DISTRICT SUMMARY ***

CODE	DISTRICT NAME	TOTAL PARCELS	EXTENSION TYPE	EXTENSION VALUE	AD VALOREM VALUE	EXEMPT AMOUNT	TAXABLE VALUE	TOTAL TAX
FD031	Piercefield Fi	18	TOTAL M		4568,825	4552,325	16,500	6.34
LT024	Piercefield Li	5	TOTAL M		1580,900	1580,900		
WD014	Prcfd Water Di	3	UNITS	3.00			3.00	512.55
WD015	Conifer Water	1	UNITS					

*** SCHOOL DISTRICT SUMMARY ***

CODE	DISTRICT NAME	TOTAL PARCELS	ASSESSED LAND	ASSESSED TOTAL	EXEMPT AMOUNT	TOTAL TAXABLE
					-----	-----
					STAR AMOUNT	STAR TAXABLE
	Tupper Lake	18	1181,105	4568,825	4568,825	
162001						
	SUB - TOTAL	18	1181,105	4568,825	4568,825	
	SUB - TOTAL (CONT)					
	TOTAL	18	1181,105	4568,825	4568,825	
	TOTAL (CONT)					

*** SYSTEM CODES SUMMARY ***

NO SYSTEM EXEMPTIONS AT THIS LEVEL

*** EXEMPTION SUMMARY ***

CODE	DESCRIPTION	TOTAL PARCELS	COUNTY	TOWN
12100	New York S	1	47,500	47,500
12360	Public Aut	1	1100,000	1100,000
13500	Town Owned	7	468,800	468,800

STATE OF NEW YORK
 COUNTY - St Lawrence
 TOWN - Piercefield
 SWIS - 406800

2020 TOWN TAX ROLL
 WHOLLY EXEMPT SECTION OF THE ROLL - 8
 UNIFORM PERCENT OF VALUE IS 100.00

PAGE 367
 VALUATION DATE-JUL 01, 2018
 TAXABLE STATUS DATE-MAR 01, 2019
 RPS155/V04/L015
 CURRENT DATE 12/18/2019

R O L L S U B S E C T I O N - - T O T A L S

*** E X E M P T I O N S U M M A R Y ***

CODE	DESCRIPTION	TOTAL PARCELS	COUNTY	TOWN
21600	Parsonage	1	16,500	16,500
25110	Religious	1	106,000	106,000
25300	Other Non	5	2818,925	2818,925
27350	NALL CEM	2	11,100	11,100
	T O T A L	18	4568,825	4568,825

*** G R A N D T O T A L S ***

ROLL SEC	DESCRIPTION	TOTAL PARCELS	ASSESSED LAND	ASSESSED TOTAL	EXEMPT AMOUNT ----- STAR AMOUNT	TOTAL TAXABLE ----- STAR TAXABLE	TOTAL TAX
8	RS 8 TOTAL SPEC DIST TAXES WHOLLY EXEMPT	18	1181,105	4568,825	4,568,825		518.89 518.89

STATE OF NEW YORK
 COUNTY - St Lawrence
 TOWN - Piercefield
 SWIS - 406800

2 0 2 0 T O W N T A X R O L L
 WHOLLY EXEMPT SECTION OF THE ROLL - 8
 OWNERS NAME SEQUENCE
 UNIFORM PERCENT OF VALUE IS 100.00

PAGE 368
 SUB-SECT - R VALUATION DATE-JUL 01, 2018
 TAXABLE STATUS DATE-MAR 01, 2019

TAX MAP PARCEL NUMBER	PROPERTY LOCATION & CLASS	ASSESSMENT	EXEMPTION CODE	COUNTY	TOWN	TAX AMOUNT
CURRENT OWNERS NAME	SCHOOL DISTRICT	LAND	TAX DESCRIPTION	TAXABLE VALUE		
CURRENT OWNERS ADDRESS	PARCEL SIZE/GRID COORD	TOTAL	SPECIAL DISTRICTS			
***** 208.063-1-37.1 *****						
	SH 3			200	200	
208.063-1-37.1	311 Res vac land		Town Owned 13500	200	200	
Town of Piercefield	Tupper Lake 162001	200	2020 St Lawrence Co	0.00		0.00
PO Box 155	255x129x245x78 .58A	200	Town of Piercefield	0.00		0.00
Piercefield, NY 12973	FRNT 255.00 DPTH 99.00		Highway	0.00		0.00
	EAST-0439076 NRTH-1541524		Chargebacks	0.00		0.00
	DEED BOOK 2009 PG-20173		FD031 Piercefield Fire Pro	0	TO M	
	FULL MARKET VALUE	200	200 EX			
			LT024 Piercefield Light	0	TO M	
			200 EX			
			TOTAL TAX ---			0.00**

STATE OF NEW YORK
 COUNTY - St Lawrence
 TOWN - Piercefield
 SWIS - 406800

2020 TOWN TAX ROLL
 WHOLLY EXEMPT SECTION OF THE ROLL - 8
 NAME SECTION - T
 UNIFORM PERCENT OF VALUE IS 100.00

PAGE 369
 SUB-SECT - R VALUATION DATE-JUL 01, 2018
 TAXABLE STATUS DATE-MAR 01, 2019
 RPS155/V04/L015
 CURRENT DATE 12/18/2019

*** SPECIAL DISTRICT SUMMARY ***

CODE	DISTRICT NAME	TOTAL PARCELS	EXTENSION TYPE	EXTENSION VALUE	AD VALOREM VALUE	EXEMPT AMOUNT	TAXABLE VALUE	TOTAL TAX
FD031	Piercefield Fi	1	TOTAL M		200	200		
LT024	Piercefield Li	1	TOTAL M		200	200		

*** SCHOOL DISTRICT SUMMARY ***

CODE	DISTRICT NAME	TOTAL PARCELS	ASSESSED LAND	ASSESSED TOTAL	EXEMPT AMOUNT	TOTAL TAXABLE
					----- STAR AMOUNT	----- STAR TAXABLE
	Tupper Lake	1	200	200	200	
162001						
	S U B - T O T A L	1	200	200	200	
	S U B - T O T A L (CONT)					
	T O T A L	1	200	200	200	
	T O T A L (CONT)					

*** SYSTEM CODES SUMMARY ***

NO SYSTEM EXEMPTIONS AT THIS LEVEL

*** EXEMPTION SUMMARY ***

CODE	DESCRIPTION	TOTAL PARCELS	COUNTY	TOWN
13500	Town Owned	1	200	200
	T O T A L	1	200	200

STATE OF NEW YORK
 COUNTY - St Lawrence
 TOWN - Piercefield
 SWIS - 406800

2020 TOWN TAX ROLL
 WHOLLY EXEMPT SECTION OF THE ROLL - 8
 NAME SECTION - T
 UNIFORM PERCENT OF VALUE IS 100.00

PAGE 370
 SUB-SECT - R VALUATION DATE-JUL 01, 2018
 TAXABLE STATUS DATE-MAR 01, 2019
 RPS155/V04/L015
 CURRENT DATE 12/18/2019

*** GRAND TOTALS ***

ROLL SEC	DESCRIPTION	TOTAL PARCELS	ASSESSED LAND	ASSESSED TOTAL	EXEMPT AMOUNT ----- STAR AMOUNT	TOTAL TAXABLE ----- STAR TAXABLE	TOTAL TAX
	RS 8 TOTAL SPEC DIST TAXES		200	200	200		
8	WHOLLY EXEMPT	1					

STATE OF NEW YORK
 COUNTY - St Lawrence
 TOWN - Piercefield
 SWIS - 406800

2020 TOWN TAX ROLL
 WHOLLY EXEMPT SECTION OF THE ROLL - 8
 UNIFORM PERCENT OF VALUE IS 100.00

PAGE 371
 SUB-SECT - R VALUATION DATE-JUL 01, 2018
 TAXABLE STATUS DATE-MAR 01, 2019
 RPS155/V04/L015
 CURRENT DATE 12/18/2019

R O L L S U B S E C T I O N - R - T O T A L S

*** S P E C I A L D I S T R I C T S U M M A R Y ***

CODE	DISTRICT NAME	TOTAL PARCELS	EXTENSION TYPE	EXTENSION VALUE	AD VALOREM VALUE	EXEMPT AMOUNT	TAXABLE VALUE	TOTAL TAX
FD031	Piercefield Fi	1	TOTAL M		200	200		
LT024	Piercefield Li	1	TOTAL M		200	200		

*** S C H O O L D I S T R I C T S U M M A R Y ***

CODE	DISTRICT NAME	TOTAL PARCELS	ASSESSED LAND	ASSESSED TOTAL	EXEMPT AMOUNT	TOTAL TAXABLE
					----- STAR AMOUNT	----- STAR TAXABLE
	Tupper Lake	1	200	200	200	
162001						
	S U B - T O T A L	1	200	200	200	
	S U B - T O T A L (CONT)					
	T O T A L	1	200	200	200	
	T O T A L (CONT)					

*** S Y S T E M C O D E S S U M M A R Y ***

NO SYSTEM EXEMPTIONS AT THIS LEVEL

*** E X E M P T I O N S U M M A R Y ***

CODE	DESCRIPTION	TOTAL PARCELS	COUNTY	TOWN
13500	Town Owned	1	200	200
	T O T A L	1	200	200

STATE OF NEW YORK
COUNTY - St Lawrence
TOWN - Piercefield
SWIS - 406800

2020 TOWN TAX ROLL
WHOLLY EXEMPT SECTION OF THE ROLL - 8
UNIFORM PERCENT OF VALUE IS 100.00

PAGE 372
SUB-SECT - R VALUATION DATE-JUL 01, 2018
TAXABLE STATUS DATE-MAR 01, 2019
RPS155/V04/L015
CURRENT DATE 12/18/2019

R O L L S U B S E C T I O N - R - T O T A L S

*** G R A N D T O T A L S ***

ROLL SEC	DESCRIPTION	TOTAL PARCELS	ASSESSED LAND	ASSESSED TOTAL	EXEMPT AMOUNT ----- STAR AMOUNT	TOTAL TAXABLE ----- STAR TAXABLE	TOTAL TAX
	RS 8 TOTAL		200	200	200		
8	SPEC DIST TAXES WHOLLY EXEMPT	1					

STATE OF NEW YORK
 COUNTY - St Lawrence
 TOWN - Piercefield
 SWIS - 406800

2020 TOWN TAX ROLL
 WHOLLY EXEMPT SECTION OF THE ROLL - 8
 UNIFORM PERCENT OF VALUE IS 100.00

PAGE 373
 VALUATION DATE-JUL 01, 2018
 TAXABLE STATUS DATE-MAR 01, 2019
 RPS155/V04/L015
 CURRENT DATE 12/18/2019

ROLL SECTION TOTALS

*** SPECIAL DISTRICT SUMMARY ***

CODE	DISTRICT NAME	TOTAL PARCELS	EXTENSION TYPE	EXTENSION VALUE	AD VALOREM VALUE	EXEMPT AMOUNT	TAXABLE VALUE	TOTAL TAX
FD031	Piercefield Fi	19	TOTAL M		4569,025	4552,525	16,500	6.34
LT024	Piercefield Li	6	TOTAL M		1581,100	1581,100		
WD014	Prcfd Water Di	3	UNITS	3.00			3.00	512.55
WD015	Conifer Water	1	UNITS					

*** SCHOOL DISTRICT SUMMARY ***

CODE	DISTRICT NAME	TOTAL PARCELS	ASSESSED LAND	ASSESSED TOTAL	EXEMPT AMOUNT	TOTAL TAXABLE
					-----	-----
					STAR AMOUNT	STAR TAXABLE
	Tupper Lake	19	1181,305	4569,025	4569,025	
162001						
	S U B - T O T A L	19	1181,305	4569,025	4569,025	
	S U B - T O T A L (CONT)					
	T O T A L	19	1181,305	4569,025	4569,025	
	T O T A L (CONT)					

*** SYSTEM CODES SUMMARY ***

NO SYSTEM EXEMPTIONS AT THIS LEVEL

*** EXEMPTION SUMMARY ***

CODE	DESCRIPTION	TOTAL PARCELS	COUNTY	TOWN
12100	New York S	1	47,500	47,500
12360	Public Aut	1	1100,000	1100,000
13500	Town Owned	8	469,000	469,000

STATE OF NEW YORK
 COUNTY - St Lawrence
 TOWN - Piercefield
 SWIS - 406800

2020 TOWN TAX ROLL
 WHOLLY EXEMPT SECTION OF THE ROLL - 8
 UNIFORM PERCENT OF VALUE IS 100.00

PAGE 374
 VALUATION DATE-JUL 01, 2018
 TAXABLE STATUS DATE-MAR 01, 2019
 RPS155/V04/L015
 CURRENT DATE 12/18/2019

R O L L S E C T I O N T O T A L S

*** E X E M P T I O N S U M M A R Y ***

CODE	DESCRIPTION	TOTAL PARCELS	COUNTY	TOWN
21600	Parsonage	1	16,500	16,500
25110	Religious	1	106,000	106,000
25300	Other Non	5	2818,925	2818,925
27350	NALL CEM	2	11,100	11,100
	T O T A L	19	4569,025	4569,025

*** G R A N D T O T A L S ***

ROLL SEC	DESCRIPTION	TOTAL PARCELS	ASSESSED LAND	ASSESSED TOTAL	EXEMPT AMOUNT	TOTAL TAXABLE	TOTAL TAX
					-----	-----	
					STAR AMOUNT	STAR TAXABLE	
	RS 8 TOTAL		1181,305	4569,025	4,569,025		
	SPEC DIST TAXES						518.89
8	WHOLLY EXEMPT	19					518.89

STATE OF NEW YORK
 COUNTY - St Lawrence
 TOWN - Piercefield
 SWIS - 406800

2 0 2 0 T O W N T A X R O L L

PAGE 375
 VALUATION DATE-JUL 01, 2018
 TAXABLE STATUS DATE-MAR 01, 2019
 RPS155/V04/L015
 CURRENT DATE 12/18/2019

S W I S T O T A L S

*** S P E C I A L D I S T R I C T S U M M A R Y ***

CODE	DISTRICT NAME	TOTAL PARCELS	EXTENSION TYPE	EXTENSION VALUE	AD VALOREM VALUE	EXEMPT AMOUNT	TAXABLE VALUE	TAX RATE	TOTAL TAX
FD031	Piercefield Fi	806	TOTAL M		139686,588	4572,427	135114,161	.383954	51,877.70
LT024	Piercefield Li	100	TOTAL M		9660,424	1581,100	8079,324	.247545	1,999.99
UW001	Unpaid Water T	20	MOVTAX	4,659.20			4,659.20		4,659.20
WD014	Prcfd Water Di	103	UNITS	81.00			81.00	170.852222	13,838.85
WD015	Conifer Water	46	UNITS	42.00			42.00	123.719524	5,196.24

*** S C H O O L D I S T R I C T S U M M A R Y ***

CODE	DISTRICT NAME	TOTAL PARCELS	ASSESSED LAND	ASSESSED TOTAL	EXEMPT AMOUNT	TOTAL TAXABLE
					-----	-----
					STAR AMOUNT	STAR TAXABLE
	Tupper Lake	810	88951,232	138441,428	8500,830	129,940,598
162001					3567,417	126,373,181
	S U B - T O T A L	810	88951,232	138441,428	8500,830	129,940,598
	S U B - T O T A L (CONT)				3567,417	126,373,181
	T O T A L	810	88951,232	138441,428	8500,830	129,940,598
	T O T A L (CONT)				3567,417	126,373,181

*** S Y S T E M C O D E S S U M M A R Y ***

CODE	DESCRIPTION	TOTAL PARCELS	COUNTY	TOWN
50001	School Tax	1		
	T O T A L	1		

STATE OF NEW YORK
 COUNTY - St Lawrence
 TOWN - Piercefieled
 SWIS - 406800

2 0 2 0 T O W N T A X R O L L

PAGE 377
 VALUATION DATE-JUL 01, 2018
 TAXABLE STATUS DATE-MAR 01, 2019
 RPS155/V04/L015
 CURRENT DATE 12/18/2019

S W I S T O T A L S

*** G R A N D T O T A L S ***

ROLL SEC	DESCRIPTION	TOTAL PARCELS	ASSESSED LAND	ASSESSED TOTAL	EXEMPT AMOUNT ----- STAR AMOUNT	TOTAL TAXABLE ----- STAR TAXABLE	TAX RATE	
	Town of Piercefieled		37020,864	37020,864		37,020,864	0.747559	27,675.27
	Highway		37020,864	37020,864		37,020,864	1.389183	51,428.70
	Chargebacks		37020,864	37020,864		37,020,864	0.225752	8,357.52
	SPEC DIST TAXES							14,695.10
3	STATE OWNED LAND	140						408,951.63
	2020 St Lawrence C			2634,207		2,634,207	8.287086	21,829.89
	Town of Piercefieled			2634,207		2,634,207	0.747559	1,969.22
	Highway			2634,207		2,634,207	1.389183	3,659.39
	Chargebacks			2634,207		2,634,207	0.225752	594.68
	SPEC DIST TAXES							1,011.41
5	SPECIAL FRANCHISE	3						29,064.59
	2020 St Lawrence C		231,087	6794,872	19,902	6,774,970	8.287086	56,144.75
	Town of Piercefieled		231,087	6794,872	19,902	6,774,970	0.747559	5,064.68
	Highway		231,087	6794,872	19,902	6,774,970	1.389183	9,411.67
	Chargebacks		231,087	6794,872	19,902	6,774,970	0.225752	1,529.46
	SPEC DIST TAXES							3,552.50
6	UTILITIES & N.C.	10						75,703.06
	RS 8 TOTAL		1181,305	4569,025	4,569,025			
	SPEC DIST TAXES							518.89
8	WHOLLY EXEMPT	19						518.89
	2020 St Lawrence C		88951,232	138441,428	8,386,957	130,054,471	8.287086	1077,772.57
	Town of Piercefieled		88951,232	138441,428	8,334,047	130,107,381	0.747559	97,262.82
	Highway		88951,232	138441,428	8,334,047	130,107,381	1.389183	180,742.95
	Chargebacks		88951,232	138441,428	8,334,047	130,107,381	0.225752	29,372.02
	School Relevy							59,408.23
	SPEC DIST TAXES							77,571.98
*	SUB TOTAL	810						1522,130.57
	2020 St Lawrence C		88951,232	138441,428	8,386,957	130,054,471	8.287086	1077,772.57

STATE OF NEW YORK
 COUNTY - St Lawrence
 TOWN - Piercefieid
 SWIS - 406800

2 0 2 0 T O W N T A X R O L L

S W I S T O T A L S

PAGE 378
 VALUATION DATE-JUL 01, 2018
 TAXABLE STATUS DATE-MAR 01, 2019
 RPS155/V04/L015
 CURRENT DATE 12/18/2019

*** G R A N D T O T A L S ***

ROLL SEC	DESCRIPTION	TOTAL PARCELS	ASSESSED LAND	ASSESSED TOTAL	EXEMPT AMOUNT ----- STAR AMOUNT	TOTAL TAXABLE ----- STAR TAXABLE	TAX RATE	
	Town of Piercefieid		88951,232	138441,428	8,334,047	130,107,381	0.747559	97,262.82
	Highway		88951,232	138441,428	8,334,047	130,107,381	1.389183	180,742.95
	Chargebacks		88951,232	138441,428	8,334,047	130,107,381	0.225752	29,372.02
	School Relevy							59,408.23
	SPEC DIST TAXES							77,571.98
**	GRAND TOTAL	810						1522,130.57

STATE OF NEW YORK
 COUNTY - St Lawrence
 TOWN - Piercefield
 SWIS - 4068

2 0 2 0 T O W N T A X R O L L
 T O W N T O T A L S

PAGE 379
 VALUATION DATE-JUL 01, 2018
 TAXABLE STATUS DATE-MAR 01, 2019
 RPS155/V04/L015
 CURRENT DATE 12/18/2019

*** S P E C I A L D I S T R I C T S U M M A R Y ***

CODE	DISTRICT NAME	TOTAL PARCELS	EXTENSION TYPE	EXTENSION VALUE	AD VALOREM VALUE	EXEMPT AMOUNT	TAXABLE VALUE	TOTAL TAX
FD031	Piercefield Fi	806	TOTAL M		139686,588	4572,427	135114,161	51,877.70
LT024	Piercefield Li	100	TOTAL M		9660,424	1581,100	8079,324	1,999.99
UW001	Unpaid Water T	20	MOVTAX	4,659.20			4,659.20	4,659.20
WD014	Prcfd Water Di	103	UNITS	81.00			81.00	13,838.85
WD015	Conifer Water	46	UNITS	42.00			42.00	5,196.24

*** S C H O O L D I S T R I C T S U M M A R Y ***

CODE	DISTRICT NAME	TOTAL PARCELS	ASSESSED LAND	ASSESSED TOTAL	EXEMPT AMOUNT	TOTAL TAXABLE
					-----	-----
					STAR AMOUNT	STAR TAXABLE
	Tupper Lake	810	88951,232	138441,428	8500,830	129,940,598
162001					3567,417	126,373,181
	S U B - T O T A L	810	88951,232	138441,428	8500,830	129,940,598
	S U B - T O T A L (CONT)				3567,417	126,373,181
	T O T A L	810	88951,232	138441,428	8500,830	129,940,598
	T O T A L (CONT)				3567,417	126,373,181

*** S Y S T E M C O D E S S U M M A R Y ***

CODE	DESCRIPTION	TOTAL PARCELS	COUNTY	TOWN
50001	School Tax	1		
	T O T A L	1		

STATE OF NEW YORK
 COUNTY - St Lawrence
 TOWN - Piercefield
 SWIS - 4068

2 0 2 0 T O W N T A X R O L L
 T O W N T O T A L S

PAGE 380
 VALUATION DATE-JUL 01, 2018
 TAXABLE STATUS DATE-MAR 01, 2019
 RPS155/V04/L015
 CURRENT DATE 12/18/2019

*** E X E M P T I O N S U M M A R Y ***

CODE	DESCRIPTION	TOTAL PARCELS	COUNTY	TOWN
12100	New York S	1	47,500	47,500
12360	Public Aut	1	1100,000	1100,000
13500	Town Owned	8	469,000	469,000
21600	Parsonage	1	16,500	16,500
25110	Religious	1	106,000	106,000
25300	Other Non	5	2818,925	2818,925
27350	NALL CEM	2	11,100	11,100
41101	Vet Eligib	1	5,000	5,000
41125	VET WAR CS	6	53,895	
41135	VET COM CS	4	78,675	
41691	RPTL466_f	2	6,000	6,000
41802	Aged - Cou	1	12,240	
41803	Aged - Tow	4		91,900
47100	Mass Telec	1	19,902	19,902
47450	Fisher Act	36	560,515	560,515
47460	Forest 480	24	3081,705	3081,705
	T O T A L	98	8386,957	8334,047

*** G R A N D T O T A L S ***

ROLL SEC	DESCRIPTION	TOTAL PARCELS	ASSESSED LAND	ASSESSED TOTAL	EXEMPT AMOUNT	TOTAL TAXABLE	TAX RATE	TOTAL TAX
					----- STAR AMOUNT	----- STAR TAXABLE		
	2020 St Lawrence C		50517,976	87422,460	3,798,030	83,624,430		693,002.89
	Town of Piercefiel		50517,976	87422,460	3,745,120	83,677,340		62,553.65
	Highway		50517,976	87422,460	3,745,120	83,677,340		116,243.19
	Chargebacks		50517,976	87422,460	3,745,120	83,677,340		18,890.36
	School Relevy							59,408.23
	SPEC DIST TAXES							57,794.08
1	TAXABLE	638						1007,892.40
	2020 St Lawrence C		37020,864	37020,864		37,020,864		306,795.04

STATE OF NEW YORK
 COUNTY - St Lawrence
 TOWN - Piercefieled
 SWIS - 4068

2 0 2 0 T O W N T A X R O L L
 T O W N T O T A L S

PAGE 381
 VALUATION DATE-JUL 01, 2018
 TAXABLE STATUS DATE-MAR 01, 2019
 RPS155/V04/L015
 CURRENT DATE 12/18/2019

*** G R A N D T O T A L S ***

ROLL SEC	DESCRIPTION	TOTAL PARCELS	ASSESSED LAND	ASSESSED TOTAL	EXEMPT AMOUNT ----- STAR AMOUNT	TOTAL TAXABLE ----- STAR TAXABLE	TAX RATE	TOTAL TAX
	Town of Piercefieled		37020,864	37020,864		37,020,864		27,675.27
	Highway		37020,864	37020,864		37,020,864		51,428.70
	Chargebacks		37020,864	37020,864		37,020,864		8,357.52
	SPEC DIST TAXES							14,695.10
3	STATE OWNED LAND	140						408,951.63
	2020 St Lawrence C			2634,207		2,634,207		21,829.89
	Town of Piercefieled			2634,207		2,634,207		1,969.22
	Highway			2634,207		2,634,207		3,659.39
	Chargebacks			2634,207		2,634,207		594.68
	SPEC DIST TAXES							1,011.41
5	SPECIAL FRANCHISE	3						29,064.59
	2020 St Lawrence C		231,087	6794,872	19,902	6,774,970		56,144.75
	Town of Piercefieled		231,087	6794,872	19,902	6,774,970		5,064.68
	Highway		231,087	6794,872	19,902	6,774,970		9,411.67
	Chargebacks		231,087	6794,872	19,902	6,774,970		1,529.46
	SPEC DIST TAXES							3,552.50
6	UTILITIES & N.C.	10						75,703.06
	RS 8 TOTAL		1181,305	4569,025	4,569,025			
	SPEC DIST TAXES							518.89
8	WHOLLY EXEMPT	19						518.89
	2020 St Lawrence C		88951,232	138441,428	8,386,957	130,054,471		1077,772.57
	Town of Piercefieled		88951,232	138441,428	8,334,047	130,107,381		97,262.82
	Highway		88951,232	138441,428	8,334,047	130,107,381		180,742.95
	Chargebacks		88951,232	138441,428	8,334,047	130,107,381		29,372.02
	School Relevy							59,408.23
	SPEC DIST TAXES							77,571.98
*	SUB TOTAL	810						1522,130.57
	2020 St Lawrence C		88951,232	138441,428	8,386,957	130,054,471		1077,772.57

WARRANT TO TAX COLLECTOR

SUPERVISOR	\$ <u>355,100.45</u>
COUNTY TREASURER	\$ <u>1,167,030.54</u>
TOTAL	\$ <u>1,522,130.99</u>

STATE OF NEW YORK

County of St. Lawrence, ss:

To DONALD G. MAUER
(Collector/Receiver of Taxes) of the Town of PIERCEFIELD

You are hereby charged with the total amount of \$1,522,130.99 levied on the tax roll, hereto annexed, and are authorized and directed to collect, not later than 4/01/2020 from the several persons and corporations therein named, the amounts listed opposite their respective names, together with any interest thereon prescribed by law. Said persons and corporations, if their town has adopted appropriate measures in accordance with Real Property Tax Law Article 9, Title 4A, may make payment in installments so specified on the individual schedule with the first installment due by JANUARY 1, 2020.


You are authorized to enforce the collection of any taxes remaining unpaid after the thirty-first day of January, as provided in Section 926 of the Real Property Tax Law, and for so doing shall be your warrant.

You are further directed to make payment of all amounts collected not later than one week from the date of expiration of this warrant, in the case of a collecting officer of a city, to the treasurer of the county and in the case of a collecting officer of a town (a) to the supervisor thereof, an amount equal to the sum levied for town purposes and such other amounts as may be required by law to be paid to the supervisor and (b) to the county treasurer, the residue of the amount collected.

1. To the Supervisor of said Town, the sum of:
THREE HUNDRED FIFTY-FIVE THOUSAND ONE HUNDRED AND 45/100-----DOLLARS
2. To the Treasurer of said County, the sum of:
ONE MILLION ONE HUNDRED SIXTY-SEVEN THOUSAND THIRTY AND 54/100-----DOLLARS

Given under our hands and the seal of the Board of Legislators of the County of St. Lawrence this 31st day of December, 2019.


Chairman, St. Lawrence County


Clerk, St. Lawrence County Board of Legislators