

Parcel Id	Name	2018	2019		Res Pct	Prp Cls	O C	R S	T C	Account Nbr
		Total Av	Land Av	Total Av						
9.074-11-2	Agati, Joyce	104,300	21,500	104,300	0	210	1			00102
9.073-4-8	Ahlfeld, Timothy	125,900	18,800	125,900	0	210	1			
9.073-9-2	Alexander, Paul J.	88,400	21,400	88,400	0	210	1			9-3-14
9.073-5-8	Alfano, David C.	263,200	31,500	263,200	0	210	1			
9.074-11-39.2	Allen, Jeffery L.	166,100	21,700	166,100	0	210	1			9-9-11
9.073-1-4	Armpriester, Ginger	156,200	21,400	156,200	0	210	1			1- 2-13
9.073-9-4	Baker, Stanley	120,000	21,400	120,000	0	210	1			00301
9.073-6-5.11	Bakirtzian, Bedros	43,000	43,000	43,000	0	330	1			
9.073-7-14	Bakirtzian, Bedros	388,700	38,900	388,700	0	210	1			
9.073-4-10	Belfy, Victoria J.	94,400	24,500	94,400	0	210	1			
9.074-11-5.2	Blanchard, Justin A.	100	100	100	0	311	1			
9.073-1-5	Bourdeau, Victor Gerald	70,400	21,400	70,400	0	210	1			1- 4- 7
9.073-10-17	Bourdon, George	156,600	21,200	156,600	0	210	1			1- 85- 5
9.073-10-15	Boyea, Michael V.	198,900	26,500	198,900	0	210	1			
9.074-11-39.1	Brandt, Peter C.	154,000	22,000	154,000	0	210	1			9-19-10
9.073-9-3	Burnett, John S.	140,300	21,400	140,300	0	210	1			1- 1- 9
9.074-11-8	Burnham, Randall S.	79,400	21,500	79,400	0	210	1			00206
9.073-10-2	Bush, Cherilyn	112,400	21,100	112,400	0	210	1			00403
9.073-1-6	Cameron, Shane M.	121,200	21,400	121,200	0	210	1			00212
9.073-9-6	Cameron, Thomas C.	99,200	21,400	99,200	0	210	1			00313
9.073-9-14	Chapman, Elisabeth J.	135,000	30,400	135,000	0	210	1			00105
9.073-1-8	Charette Revocable Trust, Joseph R.	94,500	20,700	94,500	0	210	1			1- 2-11.2
9.073-4-6	Chilton, Leslie T.	190,000	33,900	190,000	0	210	1			
9.074-11-26.2	Christopher, Carla M.	170,800	19,800	170,800	0	210	1			1- 2- 3.2
9.074-11-25	Clark, Lee (LU)	79,200	21,100	79,200	0	210	1			00305
9.073-6-6.1	Coupal, Real C.	400,400	45,500	400,400	0	210	1			
9.074-11-21	Croasdaile, John C. Jr.	76,000	21,100	76,000	0	210	1			00408
9.073-10-6	Curran, Rita E.	180,000	30,600	180,000	0	210	1			9-9-3
9.073-1-14.1	Darling, Dwaine P.	173,300	28,500	173,300	0	210	1			1- 2-11.20
9.073-10-7	Daye, Ann	228,900	30,600	228,900	0	210	1			9-9-4
9.073-7-8	Daye, Marwan Ahmed	267,000	25,700	267,000	0	210	1			
9.073-9-11	Debien, Gerald J.	219,800	42,200	219,800	0	210	1			1- 2-11.1
9.073-7-5.1	Desai, Nimesh	215,600	26,500	215,600	0	210	1			
9.074-11-20	Diagostino, Anthony J.	74,400	21,100	74,400	0	210	1			00302
9.074-11-10	Dix, Dale	109,600	21,500	109,600	0	210	1			00104
9.073-10-10	Dostie, Derek M.	146,800	22,400	146,800	0	210	1			
9.074-11-3	Downey, David	71,000	21,500	71,000	0	210	1			00311
Page Totals	Parcels		37	5,515,000		925,200		5,515,000		

Parcel Id	Name	2018	2019		Res Pct	Prp Cls	O C	R S	T C	Account Nbr
		Total Av	Land Av	Total Av						
9.073-10-4	Dufresne, Leo	116,200	21,100	116,200	0	210	1			1- 2-11.21
9.073-10-5	Dufresne, Leo	20,400	20,400	20,400	0	311	1			
9.074-11-4	Engstrom, Kathleen A.	74,300	21,500	74,300	0	210	1			00107
9.073-10-11	Esterline, Richard	143,900	26,500	143,900	0	210	1			
9.073-7-6.1	Eubank, Dean	231,000	26,100	231,000	0	210	1			
9.073-1-15.11	Fahd, Charles F.	199,200	31,600	199,200	0	210	1			1- 2-11.19
9.073-7-10	Farley, Christopher J.	215,000	42,800	219,500	0	210	1			
9.073-1-2	Farnsworth, Virgil V.	138,000	22,400	138,000	0	210	1			00205
9.073-7-11	Feeley, John	22,000	9,200	22,000	0	312	1			
9.073-1-18.3	Feeley, John R.	200,200	30,200	200,200	0	210	1			1- 2-11.8
9.073-9-1	First Christian Church	199,250	34,350	199,250	0	620	8			8- 89-11
9.081-1-5	Flynn, Michael A.	162,500	23,900	162,500	0	210	1			
9.073-5-6.1	Frank, Joshua	210,000	42,000	226,000	0	210	1			
9.074-11-13	Fregoe, Guy	76,300	21,600	76,300	0	210	1			00114
9.073-7-13	Frost, Brendan	265,000	37,800	265,000	0	210	1			
9.073-10-27	Gramuglia, Thomas	215,900	25,900	215,900	0	210	1			
9.073-7-20.1	Greenberg, Jeffrey	275,200	29,700	275,200	0	210	1			
9.074-11-23	Hall, Herbert G.	68,500	21,100	68,500	0	210	1			00111
9.073-1-11.21	Hammill, George F.	167,500	24,000	167,500	0	210	1			1- 2-11.52
9.073-10-20	Hanley, John A.	150,000	22,400	150,000	0	210	1			1- 2-11.89
9.074-11-51	Harris, Justin	182,000	22,400	182,000	0	210	1			9-9-8
9.073-7-1	Henning, Brian F.	219,000	37,100	219,000	0	210	1			
9.074-11-19	Hepperlen, Theodore W.	87,000	20,900	87,000	0	210	1			00312
9.081-1-1.11	Heritage Homes Inc	116,500	116,500	116,500	0	322	1			1-49-8.11
9.074-11-15	Holmes, Cheryl A.	69,800	20,900	69,800	0	210	1			00108
9.073-9-16	Horsley, Shirley	84,900	20,800	84,900	0	210	1			00115
9.073-10-14	Jenack, Donald G.	187,300	26,500	187,300	0	210	1			
9.073-5-9	Jhaveri, Neeranjana	273,600	31,200	273,600	0	210	1			1- 49- 8.2
9.074-11-17	JMT Property Associates LLC	20,600	20,600	20,600	0	311	1			1- 20- 1
9.074-11-55	JMT Property Associates LLC	19,800	19,800	19,800	0	311	1			9-20-2
9.073-1-18.2	Kassian, Douglas E.	164,400	22,600	164,400	0	210	1			1- 2-11.72
9.073-10-21	Kassian, Michael E.	190,300	22,400	190,300	0	210	1			
9.073-7-19	Kepper, Carl M.	264,100	27,500	264,100	0	210	1			
9.073-10-18	King, Michael	155,000	22,400	155,000	0	210	1			9-10-8
9.073-9-5	Lafleur, Kevin L.	84,700	21,400	84,700	0	210	1			00201
9.074-11-49	LaPierre, Christopher R.	161,000	22,400	161,000	0	210	1			9-9-6
9.074-11-22	LaPointe, Gregory D.	71,900	21,100	74,500	0	210	1			00215

Page Totals Parcels 37 5,502,250 1,031,050 5,525,350

Parcel Id	Name	2018	2019		Res Pct	Prp Cls	O C	R S	T C	Account Nbr
		Total Av	Land Av	Total Av						
9.073-1-10.11	Laughman, Lisa M.	171,200	23,100	171,200	0	210	1			1- 2-11.41
9.073-5-7	LeClerc, Francine	260,000	29,200	260,000	0	210	1			
9.074-11-57	LePage, Richard J.	177,800	23,400	177,800	0	210	1			
9.073-1-7	LePage, Timothy P.	99,900	21,400	100,400	0	210	1			00202
9.073-1-9.1	Lim, Byung S.	168,100	22,400	168,100	0	210	1			1- 2-11.9
9.073-9-15	Long, Timothy P.	113,500	28,300	113,500	0	210	1			1- 4- 6
9.073-10-23	MacKenzie, Keith D.	187,000	22,400	187,000	0	210	1			1- 2-11.16
9.073-5-5	Maginn, Richard E.	30,000	30,000	30,000	0	311	1			
9.073-1-18.1	Mailhot, Steven R.	188,200	20,600	188,200	0	210	1			1- 2-11.71
9.073-1-12.1	Manchester, James A.	206,600	25,900	206,600	0	210	1			9-10-6
9.073-9-9	Mapes, Angela L.	95,500	22,500	95,500	0	210	1			00401
9.073-7-16	Mariano, Rosalind S.	260,000	39,400	260,000	0	210	1			
9.082-1-15	Massena Central School	85,700	85,700	85,700	0	311	8			
9.073-6-5.2	Massena Medical Holdings LLC	724,600	100,000	724,600	0	642	1			
9.073-6-4.1	Massena Memorial Hospital	908,850	75,000	908,850	0	642	1			
9.073-6-5.12	Massena Memorial Hospital	1,000	1,000	1,000	0	642	8			
9.073-10-24	Mauch, George B.	192,300	22,400	192,300	0	210	1			
9.073-7-12	Maurer, Kenneth J.	222,400	37,800	222,400	0	210	1			
9.073-10-3	Maynard, Luc M.	127,100	21,100	127,100	0	210	1			00303
9.074-11-5.1	McDermott, Tanya	83,400	21,500	83,400	0	210	1			00204
9.073-7-21.1	McDougall, Terry J.	250,000	25,900	250,000	0	210	1			
9.073-1-9.2	McMahon, Andrew	188,600	26,500	188,600	0	210	1			1- 2-11.92
9.082-1-8.1	Merchant, Sandra L.	162,000	23,900	162,000	0	210	1			
9.073-7-18	Millhausen, James M.	210,000	41,300	210,000	0	210	1			
* 9.082-1-3	Mittiga, Jospeh C.	18,700	18,700	18,700	0	311	1			
9.082-1-3.1	Mittiga, Jospeh C.		28,000	70,000	0	210	1			
* 9.082-1-5	Mittiga, Jospeh C.	18,700	18,700	18,700	0	311	1			9-20-4
9.073-10-12	Morgan, Timothy C.	160,000	22,400	160,000	0	210	1			
9.073-5-3.11	Morley, Marc	242,200	35,500	242,200	0	210	1			
9.073-1-20	MTSH Realty Massena, NY LLC	965,295	69,900	965,295	0	411	1			999-009
9.073-1-23.11	MTSH Realty Massena, NY LLC	482,600	77,800	482,600	0	411	1			1- 2-11.61
9.073-1-23.11/1	MTSH Realty Massena, NY LLC	160,835	20,650	160,835	0	411	1			
9.073-1-23.11/2	MTSH Realty Massena, NY LLC	643,530	61,400	643,530	0	411	1			
9.073-1-23.12	MTSH Realty Massena, NY LLC	643,530	77,550	643,530	0	411	1			
9.073-1-25	MTSH Realty Massena, NY LLC	643,530	55,600	643,530	0	411	1			1- 83-16 &
9.073-7-3	MTSH Realty Massena, NY LLC	15,900	15,900	15,900	0	330	1			
9.073-7-4	Murphy, Bryan K.	176,500	25,800	176,500	0	210	1			
Page Totals	Parcels	35	9,247,670	1,281,200	9,318,170					

Parcel Id	Name	2018	2019		Res Pct	Prp Cls	O C	R S	T C	Account Nbr
		Total Av	Land Av	Total Av						
9.073-10-9	Murphy, Daniel T.	190,100	22,400	190,100	0	210	1			
9.074-11-9	Murphy, Thomas C.	100,000	21,700	100,000	0	210	1			00103
9.074-11-43.1	Murray, Warren K.	150,000	22,000	150,000	0	210	1			9-999-12
9.073-10-22	Murtagh, Brock J.	192,500	22,400	192,500	0	210	1			9-9-14
9.073-4-1.2	New Testament Church	1,383,650	71,320	1,383,650	0	620	8			
9.073-4-4	New Testament Church	52,850	52,850	52,850	0	330	8			1-49-8.1
9.073-4-5	New Testament Church	33,000	33,000	33,000	0	330	8			
9.073-4-7	New Testament Church	34,850	34,850	34,850	0	330	8			
9.074-11-26.1	Norris, Richard A.	163,800	27,900	163,800	0	210	1			1- 2- 3.1
9.073-10-19	O'Connell, Robert J.	137,600	22,400	137,600	0	210	1			9-10-5
9.074-11-50	Paquette, Justin R.	182,000	22,400	182,000	0	210	1			9-9-7
9.073-4-9	Parrott, Kathleen A.	107,800	27,800	107,800	0	210	1			
9.073-10-13	Pelifian, Max H.	192,000	22,400	192,000	0	210	1			
9.074-11-52	Perez, Joel	154,700	16,200	154,700	0	210	1			9-9-9
9.074-11-18	Phillips, Rosemarie S.	89,000	20,800	89,000	0	210	1			00315
9.073-1-3	Pichette, Bruce P.	93,700	21,400	93,700	0	210	1			00306
9.073-10-16	Post, Thomas W.	180,000	33,100	180,000	0	210	1			1- 10- 5
9.073-9-8	Premo, Constance L.	78,800	21,400	78,800	0	210	1			00404
9.073-10-1	Ralston, Miriam L (LU)	81,000	22,200	81,000	0	210	1			00310
9.074-11-1	Rockhill, Corbin	60,000	26,600	60,000	0	210	1			00113
9.073-7-2	Rurak, Jennifer	183,300	31,000	183,300	0	210	1			
9.074-11-14	Sanford, Barbara	83,900	20,900	83,900	0	210	1			1- 2- 7
9.074-11-24	Schultheis, Scott M.	71,600	21,100	71,600	0	210	1			00110
9.073-7-15	Schumpert, Terence D.	267,500	37,800	267,500	0	210	1			
9.073-10-8	Sheets, Timothy D.	150,300	22,000	150,300	0	210	1			9-9-13
9.074-11-12	Simms, Joseph L. Jr.	80,000	21,500	80,000	0	210	1			00214
9.074-11-56	Slack, Jeffrey P.	160,000	22,200	160,000	0	210	1			1- 2-11.90
9.073-9-10	Smith, Carolyn G.	174,200	33,100	174,200	0	210	1			00402
9.082-1-6	Smith, Susan M.	130,000	23,900	130,000	0	210	1			
9.073-9-12	Soloman, William (LC)	162,000	24,000	162,000	0	210	1			1- 2-11.3
9.073-10-26	Sontag, Mary G.	183,900	26,500	183,900	0	210	1			
555.012-17-1	St Lawrence Gas Co	37,313	0	36,584	0	861	5			00503
9.074-11-6	St. Amand, Philip W.	86,800	21,500	86,800	0	210	1			00101
9.074-11-11	Sucese, Roger	73,000	21,500	73,000	0	210	1			00112
9.074-11-16	Szarka, Thomas	69,800	20,900	69,800	0	210	1			00405
9.073-1-19	Thomas, Michael	124,100	26,300	124,100	0	210	1			1- 2-11.12
9.073-6-2	Time Warner Cable Northeast	733,050	79,000	733,050	0	835	6			

Parcel Id	Name	2018	2019		Res Pct	Prp Cls	O C	R S	T C	Account Nbr
		Total Av	Land Av	Total Av						
555.007-17-1	Time Warner of Syracuse	29,283	0	29,557	0	869	5			5-99-99
652.001-9999-127.480/1881	Town of Massena	216,834	0	216,834	0	884	6			9-999-99
9.073-7-9	Trimboli, Michael J.	289,000	41,300	289,000	0	210	1			
9.074-11-7	Truax, Connor L.	76,700	21,500	76,700	0	210	1			00106
9.081-1-4	Tyo, Jeffrey	207,660	26,500	207,660	0	210	1			
9.073-1-10.12	Ventura, David	192,000	23,300	192,000	0	210	1			1- 2-11.42
555.008-17-1	Verizon New York Inc	7,146	0	7,139	0	866	5			5-5-1
652.001-9999-631.900/1881	Verizon New York Inc	2,020	0	2,020	0	836	6			6- 99- 9
9.074-11-53	Village of Massena	13,500	13,500	13,500	0	311	8			8- 20- 7
9.073-1-10.2	Violi, Michael A.	179,700	23,300	179,700	0	210	1			
9.073-5-1	Walbridge, Kevin J.	248,500	30,000	248,500	0	210	1			
9.073-7-17	Waters, Edmund Porter Jr.	200,000	26,100	200,000	0	210	1			
9.073-10-25	Welsch, William M.	192,500	26,500	192,500	0	210	1			
9.073-7-7	White, Justin D.	240,000	26,900	240,000	0	210	1			
9.073-9-7	Wilson, Christina C.	72,800	21,400	72,800	0	210	1			00309

Village Totals **Parcels** 161 28,860,676 4,536,070 28,953,814

Page Totals **Parcels** 15 2,167,643 280,300 2,167,910

Parcel Id	Name	2018	2019		Res Pct	Prp Cls	O C	R S	T C	Account Nbr
		Total Av	Land Av	Total Av						
8.061-1-19.1	1998 Trust, J Patrick Regan	153,300	87,000	153,300	0	210	W	1		1- 81- 2
16.047-2-1	A H Harris & Sons Inc	215,000	27,600	215,000	0	449		1		1- 31-14
15.004-1-60.121	Abrantes, Shawn M.	143,000	29,200	143,000	0	110		1		
9.057-4-12	Ackerman, Keitha A (LU)	60,100	10,200	60,100	0	210		1		1- 69-10
8.062-1-14.1	Ackley, Douglas M.	118,600	88,800	118,600	0	210	W	1		1- 17- 6
23.001-3-15	Adams, William	13,100	7,800	13,100	0	270		1		1- 75- 3
15.001-1-22	Afriat, Chad	65,000	12,600	65,000	0	210		1		1- 67- 5. 2
8.061-1-29.1	Agati Living Trust, John	142,300	98,100	142,300	0	210	W	1		1- 36-13
16.003-1-7	Agen, Robert (LU)	2,000	2,000	2,000	0	311		1		1- 23-11
16.003-1-9	Agen, Robert (LU)	8,100	2,900	8,100	0	312		1		1- 6- 4
15.048-2-2	Aldous, Karen Ann (LU)	58,600	10,500	58,600	0	210		1		1- 6- 5
15.001-1-41.1	Aldous, Todd	120,800	58,500	120,800	0	210		1		1- 29- 7
15.001-2-26	Aldous, Todd	6,500	6,000	6,500	0	210		1		1- 10- 8
15.040-2-16.1	Aldous, Todd	3,200	3,200	3,200	0	311	W	1		
22.059-2-9	Aldridge, Robert A.	49,300	10,100	49,300	0	210	W	1		1- 77- 1
15.002-1-25.1	Alexander, John LU)	51,000	9,200	51,000	0	210		1		1- 6-10
22.059-2-6	Alford, Craig P.	169,500	40,000	169,500	0	210	W	1		1- 53- 8
9.003-2-16.22	Alguire, Timothy D.	77,300	12,300	77,300	0	270		1		
9.003-2-61.1	Alguire, Timothy D.	266,100	38,800	266,100	0	447		1		1- 28- 6
15.003-2-13	Alguire, Timothy D.	31,100	4,900	21,100	0	312		1		1- 33-13
16.047-1-15	American Property Rentals LL	19,500	7,400	19,500	0	270		1		1- 22- 3
15.001-2-9	American Property Rentals, LLC	35,000	10,900	35,000	0	210		1		1- 10- 9
16.047-2-14	American Property Rentals, LLC	21,400	7,000	21,400	0	270		1		1-41-13
8.036-2-19	Amo, Dary Jr.	88,000	12,800	88,000	0	210		1		1- 74- 5.2
15.002-1-42.122	Amo, Sheila A.	6,100	6,100	6,100	0	311		1		
16.047-2-12	Anderson, Angela L.	1,600	1,600	1,600	0	311		1		1- 76- 1
8.061-1-25.1	Anderson, Douglas	137,200	67,500	137,200	0	210	W	1		1- 7- 6
22.002-3-4	Andress, Daniel J.	1,000	1,000	1,000	0	311		1		1- 72- 5
9.001-1-57	Apostolic Temple	83,000	16,500	83,000	0	620		8		8- 89-14
9.003-2-83.2	Arconic, Inc.	1,000	1,000	1,000	0	314		1		
15.004-1-25.111	Arno, Albert P.	69,800	19,600	69,800	0	270		1		1- 71-14
15.004-1-25.112	Arno, Albert P.	8,100	8,100	8,100	0	323		1		
15.004-1-54	Arno, Albert P.	8,000	8,000	8,000	0	322		1		1- 40- 9
15.004-1-25.121	Arno, Kendrick J.	33,100	15,100	33,100	0	270		1		
16.001-2-12.1	Ashlaw, David E.	107,400	15,100	107,400	0	230		1		1- 46- 9
16.002-1-43.11	Ashley, Don P.	139,400	38,800	139,400	0	210		1		
8.054-1-21	Ashley, Earl H. Jr.	67,900	24,700	67,900	0	270		1		1- 70-13

Page Totals

Parcels

37

2,581,400

820,900

2,571,400

Parcel Id	Name	2018	2019		Res Pct	Prp Cls	O C	R S	T C	Account Nbr
		Total Av	Land Av	Total Av						
8.044-1-6	Ashley, Randy L.	63,600	9,600	63,600	0	210	1			1- 50- 7
9.003-2-14.2	Atkinson, Bernard	7,900	7,900	7,900	0	311	1			
16.026-1-1	Aubertine, Richard	86,800	14,500	86,800	0	210	1			
16.026-1-2	Aubertine, Richard L.	7,200	7,200	7,200	0	311	1			
8.054-1-34.1	Austin Family Trust	248,000	84,600	248,000	0	210	W 1			1- 79- 1
9.001-1-54	Avery, Joan (LC)	64,100	9,200	64,100	0	210	1			1- 44-12
8.054-1-29.1	Ayotte, Kathy A.	208,500	88,000	208,500	0	210	W 1			1- 7- 8
14.002-1-1.1	Ayotte, Marilyn M.	85,400	23,900	85,400	0	240	1			1- 16- 5
9.001-1-32	Badger, John	82,100	10,400	82,100	0	210	1			1- 8- 2
9.065-2-2	Badger, Marilyn (LU)	58,900	11,000	58,900	0	210	1			1- 8- 1
16.026-2-8.1	Badlam, Francis J.	109,800	29,700	109,800	0	210	W 1			1- 83-13
8.004-2-39	Baillargeon, Dewayne R.	90,400	17,500	90,400	0	210	1			
9.056-1-5	Baker, Michele A.	5,400	5,400	5,400	0	311	1			1- 77- 8
9.062-1-6.1	Baldwin, Leonard O.	89,800	25,300	89,800	0	210	1			
23.001-3-4	Barber, Kirk D.	62,500	5,700	62,500	0	210	1			
9.073-2-16	Barse, Derreck J.	58,200	7,400	58,200	0	210	1			1- 60-14
16.047-2-13	Bartlett, Donald (LC)	20,000	7,000	20,000	0	270	1			1- 53- 6
8.002-1-8.1	Basilone, Jose	131,300	11,400	131,300	0	210	1			1- 26-10
8.054-1-8.1	Basmajian, David	139,400	80,500	139,400	0	210	W 1			1- 9- 9
22.004-3-9	Baxter, Jason	61,400	7,300	78,560	0	210	1			1- 73- 4
16.001-2-9	Baxter, Kimberly S.	65,800	10,200	65,800	0	210	1			1- 57- 8
15.048-1-8	Baxter, Larry	43,600	3,900	43,600	0	210	1			1- 40- 3
23.001-2-9	Beamish, Michael	90,000	25,300	90,000	0	240	1			1- 39-11
15.001-1-25.11	Beattie, John	64,800	14,800	64,800	0	210	1			1- 10- 7
15.001-1-25.13	Beattie, John	2,600	2,600	2,600	0	105	1			1- 10- 7
15.002-1-32.1	Beattie, Lawrence	65,000	15,000	65,000	0	270	1			1- 10- 4.1
15.048-1-7	Beattie, Mary (Estate)	700	700	700	0	314	1			1- 10- 3
15.004-1-21.1	Beaulieu, Dale	89,500	23,900	89,500	0	240	1			1- 10-14
9.048-1-18	Beckstead, Jason J.	172,900	15,500	172,900	0	210	1			
9.003-1-1.112	Beckstead, Paul	69,400	25,200	69,400	0	210	1			
9.001-3-11	Belile, Carol L. (LU).	69,900	13,400	69,900	0	270	1			
15.048-1-15.2	Belile, Warren J. Jr.	80,500	20,300	80,500	0	270	W 1			1- 82- 9.2
* 15.048-1-17	Belile, Warren J. Sr.	54,500	7,600	54,500	0	210	1			1-82-5
15.048-1-17.1	Belile, Warren J. Sr.		10,000	56,900	0	210	1			1-82-5
* 15.048-1-18	Belile, Warren J. Sr.	24,300	8,200	24,300	0	210	1			1- 78-10
9.057-4-16	Bellinger, Nathan B.	46,200	10,200	46,200	0	210	1			1- 81- 1
8.004-1-35	Bender, Carl R.	97,600	38,000	97,600	0	240	1			1- 17-10
Page Totals	Parcels		35	2,639,200	692,500	2,713,260				

Parcel Id	Name	2018	2019		Res Pct	Prp Cls	O C	R S	T C	Account Nbr
		Total Av	Land Av	Total Av						
22.002-2-19	Bender, Ian D.	54,900	15,800	54,900	0	240	1			1- 48-13
22.002-2-21.12	Bender, Roseanne Lee	62,200	9,100	62,200	0	210	1			
22.051-2-3	Bender, Shawna B.	21,700	5,800	21,700	0	270	1			1- 84- 2
8.004-3-19.2	Benham, Keith A.	95,900	15,300	95,900	0	210	1			1- 83-15. 2
8.048-2-3.1	Bennett, Roger	90,700	77,800	90,700	0	260	W 1			1- 9- 4
8.061-1-10.1	Berner, Joseph A.	111,200	96,800	111,200	0	260	W 1			1- 55-12
8.061-1-32.1	Berry Green Trust, Brenda B	129,300	98,100	129,300	0	210	W 1			1-20-6
15.041-1-19.1	Beshaw, Roy A.	41,600	9,700	41,600	0	210	1			1- 78- 5
16.034-2-7	Besio, Elizabeth A.	115,000	19,600	115,000	0	210	W 1			1- 64-13
8.047-1-3	Besio, John H.	106,100	84,500	106,100	0	260	W 1			1- 41-12
8.047-1-28	Besio, John H.	2,000	2,000	2,000	0	971	W 1			8- 88- 8
8.061-1-65.1	Bessy, Kevin	142,200	81,400	142,200	0	210	W 1			1- 11-15
15.002-2-26	Bessy, Sherry	48,600	15,200	48,600	0	270	1			1- 63-14.13
8.004-1-33	Bestor, Paul Lloyd	77,300	9,200	77,300	0	210	1			1- 12- 1
16.001-3-23	Billings, Christine Mary	53,900	14,200	53,900	0	210	1			1- 50- 9
23.001-3-18.12	Billings, Susan A.	52,800	6,600	52,800	0	210	1			
23.001-3-18.15	Billings, Susan A.	2,800	2,800	2,800	0	311	1			
9.048-2-9	Binan, Bruce W.	48,900	8,800	48,900	0	210	1			1- 64- 2
15.003-1-10.1	Bishop, Jeffrey	65,100	9,400	81,400	0	210	1			1- 59-11
15.003-1-16.12	Bishop, Jeffrey	2,000	2,000	2,000	0	314	1			
8.004-3-3	Bissonette, Donald T.	57,800	9,700	57,800	0	210	1			1- 9- 2
15.041-1-14	Blair, Kenneth N.	51,000	9,900	51,000	0	210	1			1- 61- 1
8.054-1-33.1	Bogosian, John M.	182,200	83,800	182,200	0	210	W 1			1- 11-11
9.001-1-72.11	Bogosian, Susan M.	145,600	31,700	145,600	0	210	1			
15.003-2-14	Boice, Clifford L.	78,300	4,900	78,300	0	210	1			1- 33-14
15.040-3-2	Boice, Timothy C.	42,400	8,700	42,400	0	210	1			1- 69- 1
15.048-1-27	Bolt, Christopher	64,700	7,500	64,700	0	210	1			1- 6- 9
16.001-2-62.1	Bombard, Sheldon (LU)	600	600	600	0	311	1			
9.003-5-20	Booras, George Trust	78,100	28,100	78,100	0	484	1			1- 49- 7
8.004-2-32.1	Boots, Charles	2,800	2,800	2,800	0	311	1			
15.004-1-50	Bordeaux, Paula	88,100	14,100	88,100	0	210	1			1- 15- 7
9.064-1-8.11	Boutot, Steve J.	127,000	15,700	127,000	0	210	1			1-36-7
16.001-2-15.2	Boyce, James P.	3,400	3,400	3,400	0	120	W 1			
16.001-2-15.11	Boyce, James P.	13,100	13,100	13,100	0	120	1			1- 13- 8
16.001-2-15.12	Boyce, James P.	9,000	9,000	9,000	0	322	1			
* 8.047-1-11	Boyce, John R.	97,500	97,500	97,500	0	311	W 1			1- 13- 7
8.047-1-11.1	Boyce, John R.		97,500	97,500	0	311	W 1			1- 13- 7

Parcel Id	Name	2018	2019		Res Pct	Prp Cls	O C	R S	T C	Account Nbr
		Total Av	Land Av	Total Av						
* 8.047-1-20	Boyce, John R.	3,500	3,500	3,500	0	971	W	1		8- 88- 8
16.001-2-15.3	Boyce, John R.	17,600	17,600	17,600	0	322	W	1		
8.047-1-12.1	Boyce, John Richard Jr.	304,900	95,700	304,900	0	210	W	1		1- 72- 1
8.047-1-10	Boyce, Sarah L.	134,200	97,500	134,200	0	210	W	1		1-41-15
23.001-2-15	Boyce, Shannon M.	202,900	44,300	202,900	0	240		1		1- 28- 8
22.002-3-3.2	Bradford, Michael	15,800	7,700	15,800	0	312	W	1		1-9-10.2
22.002-3-3.3	Bradford, Michael	4,900	2,500	4,900	0	312	W	1		1-9-10.3
8.048-1-13.1	Bradley, James (LU)	98,200	88,900	98,200	0	260	W	1		1- 14- 2
23.001-3-38.1	Brady, Timothy T.	32,100	14,600	32,100	0	240	W	1		1- 72- 2
9.048-1-17	Brady Irrevocable Trust, Rose R.	75,600	14,100	75,600	0	210		1		1- 14- 4
* 15.003-1-16.111	Brailsford, Lee	93,900	29,700	93,900	0	112	W	1		1- 80- 8.1
15.003-1-29	Brailsford, Lee		29,700	93,900	0	105	W	1		1- 80- 8.1
15.003-1-13	Brailsford, Lee T.	87,900	7,800	87,900	0	210		1		1- 59-15
15.003-1-31	Brailsford, Lee T.		1,000	1,000	0	105		1		
15.040-4-5	Brailsford, Natalie	69,900	10,900	69,900	0	210		1		
9.064-1-1	Brailsford, Robert S.	82,200	11,100	82,200	0	210		1		1- 68-13
9.064-1-2	Brailsford, Robert S.	5,700	5,700	5,700	0	311		1		1- 70-12.2
15.002-1-9.1	Brainard, Duane G.	72,800	15,500	72,800	0	210		1		
15.002-1-10.1	Brainard, Duane G.	101,000	25,300	101,000	0	210		1		1- 41- 5
15.002-1-9.2	Brainard, Scott	62,400	11,100	62,400	0	210		1		1- 41- 6
9.003-2-12	Brais, Marcel (LU)	46,300	25,600	46,300	0	210		1		1- 14- 5
22.050-2-8	Brais, Ruby	2,600	2,600	2,600	0	311		1		1- 84- 6
9.003-2-68.3	Brais, Ruby E.	18,900	13,900	18,900	0	270		1		1- 54- 8.3
16.001-2-5	Brais, Ruby E.	40,900	8,400	40,900	0	210		1		1- 16- 2
14.002-1-31.2	Brannen, Patrick	14,900	11,200	14,900	0	312		1		
14.002-1-26.11	Brannen, Sheila (LU)	39,600	14,800	39,600	0	210		1		1- 14- 7.11
14.002-1-24	Brannen, Walter Sr.	3,000	3,000	3,000	0	314		1		
15.040-4-11	Breen, Terry (LU)	81,800	19,500	81,800	0	210	W	1		
8.035-1-9	Breitbeck, Kurt	1,000	1,000	1,000	0	311		1		
8.035-1-19	Breitbeck, Kurt T.	212,700	44,800	212,700	0	210		1		1- 33-10
9.057-4-20.11	Bressard, John Peter	79,500	9,200	79,500	0	210		1		1- 28-14
9.056-1-9	Bressard, Michael	160,000	11,200	160,000	0	210		1		1- 56-11
15.001-1-5.11	Brewer, Norma Patricia	97,400	15,600	97,400	0	210		1		1- 83- 8.1
8.055-1-28	Briggs, Richard	56,600	24,500	56,600	0	260		1		1- 73-12
15.048-2-9	Brock, Cynthia L.	53,900	10,600	53,900	0	210		1		1- 45- 9
8.062-1-9.1	Broderick, Patrick Joseph	259,000	85,100	259,000	0	210	W	1		1- 70- 7
15.041-1-5	Brooks, Timothy H.	64,200	7,500	64,200	0	210		1		1-18-2
Page Totals	Parcels	35	2,600,400	809,500	2,695,300					

Parcel Id	Name	2018	2019		Res Pct	Prp Cls	O C	R S	T C	Account Nbr
		Total Av	Land Av	Total Av						
22.002-3-1	Brothers, Francis	31,300	6,800	31,300	0	210	1			1- 72- 7
23.003-1-10	Brothers, Francis W.	6,100	6,100	6,100	0	910	1			1- 15- 3
8.036-2-22	Brothers, James	85,100	12,700	85,100	0	210	1			1- 15- 6
16.001-4-5	Brothers, Rachel R.	50,800	14,400	50,800	0	270	1			1- 47- 1
23.002-2-4.2	Brothers, Roger C.	37,400	11,500	37,400	0	210	1			
23.002-2-4.11	Brothers, Roger C.	20,900	20,900	20,900	0	323	1			1- 15- 4
23.001-2-13	Brothers, Roger & Victoria	1,200	1,200	1,200	0	322	1			1- 15- 8
23.001-2-14	Brothers, Roger & Victoria	13,300	13,300	13,300	0	910	1			1- 15- 5
23.001-2-11	Brothers, Ronald	30,700	30,700	30,700	0	910	1			1- 54-13
23.002-2-4.12	Brothers, Ronald C.	60,200	9,200	60,200	0	210	1			
9.003-2-16.3	Brown, Philip	95,300	37,500	95,300	0	270	1			1- 32- 5.3
8.061-1-55.1	Brown, William	114,000	47,000	114,000	0	270	1			
9.056-1-3	Buffham, Bonnie L.	120,000	10,800	120,000	0	210	1			
15.002-1-47.13	Buffham, Jeremy J.	102,500	20,400	102,500	0	210	W 1			
16.001-2-50	Bullock, Christa N.	17,300	17,300	17,300	0	330	1			1- 15- 9
16.047-2-2	Bullock, Christa N.	9,600	9,600	9,600	0	330	1			1- 15-11
9.003-2-84.12	Burke, Shawn K.	35,000	35,000	35,000	0	330	1			
8.062-1-7	Burnham, Sandra L.	171,000	84,600	171,000	0	210	W 1			1- 23- 7
8.061-1-63.1	Burt, William T.	366,800	87,200	366,800	0	312	W 1			1- 82- 1
15.001-1-15	Bush, Roxanne	22,500	9,400	22,500	0	210	1			1- 40-14
15.048-2-5	Bush, Warner K.	34,400	11,700	34,400	0	210	1			1- 16- 4
9.056-1-7.1	Byington (LU), Grace	94,300	22,300	94,300	0	210	1			1- 83- 5
8.004-3-23	Bylow, Diane M.	49,200	11,800	49,200	0	270	1			1- 34- 1.3
8.047-2-20	Cameron, Charles D.	300,000	78,500	300,000	0	210	W 1			1- 59-14
9.073-2-15	Cameron, Gordon (LU)	65,700	7,400	65,700	0	210	1			1- 20- 3
15.003-5-1	Cameron, James	5,000	5,000	5,000	0	311	1			1- 58-15
15.003-2-23.12	Cameron, James V.	3,400	3,400	3,400	0	311	1			
14.002-1-21	Cameron, Mary E.	31,700	13,900	31,700	0	210	1			1- 16-10
15.003-2-12.2	Cameron, Richard	500	500	500	0	314	1			
15.003-2-11	Cameron, Richard J.	75,800	26,200	75,800	0	240	1			1- 56-12
15.003-2-19.11	Cameron, Robert	121,200	10,800	121,200	0	210	1			1- 74-15
23.001-3-14.1	Cameron, Robert	12,100	12,100	12,100	0	322	1			1- 30- 2
15.003-2-1.1	Cameron, Robert J.	11,000	11,000	11,000	0	910	W 1			1- 6- 8
15.002-1-8	Cameron, Scarlett	45,600	10,100	45,600	0	210	1			1- 47-10
15.003-2-17	Cameron, James V.	2,300	2,300	5,400	0	312	1			1- 30- 4
16.001-2-68	Campbell, Colin Thomas	59,700	34,200	59,700	0	240	1			1- 58-12.2
22.002-3-2	Campbell, Timothy C.	39,800	9,200	39,800	0	270	1			1- 11-10
Page Totals	Parcels		37	2,342,700	756,000	2,345,800				

Parcel Id	Name	2018	2019		Res Pct	Prp Cls	O C	R S	T C	Account Nbr
		Total Av	Land Av	Total Av						
9.004-3-1.2	Canales, Luis I.	484,000	44,000	484,000	0	210	W	1		
8.055-1-15.1	Cappione, Amedeo J (LU)	142,600	81,300	142,600	0	210	W	1		1- 16-15
9.001-1-28.1	Cappione, John R.	112,900	16,400	112,900	0	210		1		1- 39-10
8.061-1-22.1	Cappione, Micheline P.	128,800	81,300	128,800	0	260	W	1		1- 6-13
8.062-1-23.1	Cardinal, Bethel R.	148,300	84,700	148,300	0	210	W	1		1- 17- 3
15.002-1-34	Carney, Paul	1,600	1,500	1,600	0	312		1		1- 29- 5
15.002-1-39	Carney, Paul	3,500	3,500	3,500	0	314		1		1- 57- 5
15.002-1-33.1	Carney, Paul P.	95,700	30,700	95,700	0	210	W	1		1- 44- 7
8.004-1-55.1	Carney, Rodney K.	102,200	35,000	102,200	0	455		1		
9.001-1-61	Carney, Rodney K.	104,300	18,500	104,300	0	210		1		1- 8- 4. 2
9.001-1-62.2	Carney, Rodney K.	6,500	6,500	6,500	0	311		1		1- 8- 4.12
16.003-1-11.2	Caron, Raymond G. Jr.	13,000	13,000	13,000	0	314		1		
15.004-1-4	Carr, Terry L.	58,300	18,700	58,300	0	210		1		1- 22- 6
16.026-1-5	Carr, Vernon G.	60,800	14,500	60,800	0	270		1		
8.065-2-8	Carroll, Maureen J.	261,800	40,000	261,800	0	210		1		
8.065-2-3.1	Carroll, Patrick D.	217,600	101,500	217,600	0	210	W	1		
8.065-2-1.1	Carroll, Thomas J. Jr.	218,500	136,100	218,500	0	210	W	1		
16.002-1-23.41	Carvill, Robert G. (LU).	214,400	71,200	214,400	0	210	W	1		1-53-1.14
8.002-1-52	Casey, Daniel J.	203,400	49,000	203,400	0	210		1		1- 70- 9.1
8.004-1-19.11	Casey, Margaret A. (LU).	111,700	19,200	111,700	0	210		1		1- 11-13.1
8.061-1-8.1	Casey, Patrick M.	144,200	91,900	144,200	0	210	W	1		1- 30- 7
15.041-1-12.1	Casey, Ronald	54,900	7,500	54,900	0	210		1		1-47-11
8.002-1-12.1	Casselma, Matthew J.	110,000	29,900	110,000	0	210		1		1- 18- 1
8.044-1-1	Casselma, Rebecca L.	24,100	7,700	24,100	0	210		1		1- 26- 8
8.047-2-1	Casselma, Rebecca L.	130,000	64,400	130,000	0	260	W	1		1- 27- 8
8.035-1-13.211	Cassort, Melissa A.	50,100	17,700	50,100	0	210		1		
16.047-2-15	Castell, Christopher R.	45,700	10,100	90,000	0	210		1		1- 80-13
8.002-1-44	Castleman, Marilyn (Estate)	121,200	38,800	121,200	0	210		1		1-48-7.21
8.061-1-64.1	Catalina, Joseph M.	176,600	88,000	176,600	0	210	W	1		1- 7- 7
8.062-1-19.1	Catanzarite, Joseph	104,200	94,900	104,200	0	260	W	1		1- 12- 3
8.002-1-7.12	Catapano, Frank III.	221,900	39,800	221,900	0	210		1		
15.002-1-31.11	Cecot, Daniel J.	223,000	76,500	223,000	0	110	W	1		1- 10- 4.2
15.004-1-28	Cecot, Krista L.	86,200	12,900	86,200	0	210		1		1- 35-12
8.047-3-9.1	Cecot, M Shawna	184,700	77,700	184,700	0	210	W	1		1-64-14
8.047-3-8.1	Cecot, M. Shawna	174,000	88,000	174,000	0	210	W	1		1- 14-14
9.064-1-15.11	Cecot Family Limited Partship	175,000	32,400	175,000	0	421	W	1		1- 18- 8 &
9.003-2-27.11	Cecot Family Limited Ptnership	12,700	12,700	12,700	0	311		1		1- 70-12.11

Parcel Id	Name	2018	2019		Res Pct	Prp Cls	O C	R S	T C	Account Nbr
		Total Av	Land Av	Total Av						
9.048-1-5	Cedars Realestate Inc	66,600	10,000	66,600	0	411	1			1- 76-10
8.036-2-28	Chapman, Lynn P.	10,600	10,600	10,600	0	311	1			
16.047-1-12	Chapman, Philip	11,000	11,000	11,000	0	311	1			1- 34-12
16.047-1-11	Chapman, Philip J.	44,500	7,000	44,500	0	210	1			1- 12-13
8.004-1-18.1	Charleston, Wayne	189,200	51,800	189,200	0	210	1			1- 64-12
22.058-2-2	Chase, Cody (LC)	2,801	2,800	2,801	0	210	1			1- 48-14
14.004-1-12	Chase, Stewart F.	16,200	16,200	16,200	0	321	W	1		
22.002-2-46.11	Chase, Stewart F.	112,400	35,600	112,400	0	240	W	1		
22.002-2-46.12	Chase, Stewart F.	19,900	19,900	19,900	0	322	W	1		
22.002-2-46.13	Chase, Stewart F.	10,200	10,200	10,200	0	321	W	1		
23.001-1-30	Chase, Stewart F.	25,300	25,300	25,300	0	322		1		
8.044-1-24	Chestnut, James R.	177,200	12,700	177,200	0	210		1		
9.001-1-20	Chestnut, James R.	48,000	8,500	48,000	0	210		1		1- 9- 7
8.048-2-7	Chilton, Allen W.	233,000	148,600	233,000	0	210	W	1		1- 15- 1
8.035-1-17	Cichetti, Joanne W.	8,500	8,500	8,500	0	314		1		
8.035-1-2	Cichetti, Neil J	327,500	35,200	327,500	0	210		1		1- 54- 3
9.048-2-8	Clark, Franklin A.	46,400	8,800	46,400	0	210		1		1- 15- 2
8.044-1-8.1	Clark, Jeffrey A.	87,000	12,300	87,000	0	210		1		1- 50-15
8.044-1-31	Clark, Jeffrey A.	2,500	2,500	2,500	0	314		1		
23.003-1-13.2	Clark, John M & Karen J	23,900	8,000	23,900	0	270		1		
8.054-1-23.1	Clary, Cody R.	28,000	28,000	198,000	0	210		1		
9.057-4-26	Clary, Scott M.	35,000	11,100	35,000	0	210		1		1- 11- 6
* 9.048-1-15	Clookey, Amanda	49,000	10,600	49,000	0	210		1		1- 7- 2
9.048-1-15.1	Clookey, Amanda		10,200	48,600	0	210		1		1- 7- 2
9.003-6-6	Clookey, Richard F.	157,700	30,000	157,700	0	210	W	1		
8.036-3-1	Clough, Molly E.	192,000	13,300	192,000	0	210		1		
15.002-1-3	Cloutier, James J.	56,300	8,900	56,300	0	210		1		1- 32- 2
15.003-2-32	Cloutier, Raymond J.	89,615	14,800	89,615	0	210		1		
9.003-1-2.2	Coia, Karen B.	58,000	12,300	58,000	0	270		1		1- 50- 2.2
23.001-3-37	Colbert, Christina	6,400	5,400	6,400	0	260	W	1		1- 58-14
8.044-3-5	Colby, Donald J.	30,200	9,600	30,200	0	270		1		1- 19- 8
8.044-1-18	Cole, Jason P.	74,800	12,800	74,800	0	210		1		1- 74- 5.33
15.040-2-7	Community Church of Louisville	60,900	9,200	60,900	0	210		8		
15.040-2-8	Community Church of Louisville	141,800	14,700	141,800	0	620		8		8- 90- 2
15.040-2-9	Community Church of Louisville	17,900	17,900	17,900	0	695		8		8- 89- 8
15.040-2-10	Community Church of Louisville	104,000	11,700	104,000	0	620		8		8- 90- 1
15.048-2-3	Compo, Donald J (LU)	60,700	8,300	60,700	0	210		1		1- 19-12

Parcel Id	Name	2018	2019		Res Pct	Prp Cls	O C	R S	T C	Account Nbr
		Total Av	Land Av	Total Av						
15.003-2-30.1	Compo, Tammy	87,900	25,900	87,900	0	210	1			1- 19-13.2
8.054-1-1.1	Conte, Gannaro A (LU)	214,500	89,400	214,500	0	210	W 1			1- 26-15
15.004-1-5	Cook, Brent	74,000	21,000	74,000	0	312	1			1- 31-12
15.004-1-51.2	Cook, Brent W.	30,400	12,500	30,400	0	270	1			
9.003-2-11	Cook, Gordon R.	67,400	26,100	67,400	0	210	1			1- 20- 8
9.003-2-18.111	Cook, Raymond J.	86,500	25,500	86,500	0	210	1			1- 24- 3
* 9.001-1-10	Cook, Steven W.	17,000	17,000	17,000	0	322	1			1- 19- 2. 1
* 9.001-1-11.1	Cook, Steven W.	82,900	25,700	82,900	0	210	1			1- 62- 6
9.001-1-11.11	Cook, Steven W.		28,700	85,900	0	210	1			1- 62- 6
16.003-1-8	Cooper, Rickey	33,300	8,800	33,300	0	210	1			1- 52- 7
9.056-1-8	Corey, Toban L (AKA Toby)LU	63,800	8,500	63,800	0	210	1			1- 24-14
9.056-1-11	Corey, Toban L (AKA Toby)LU	5,100	5,100	5,100	0	311	1			1- 40- 2
16.026-2-5	Cornell, Wallace	76,400	14,000	76,400	0	210	1			1- 20-10
9.073-3-7	Corp. Of The Presiding Bishop	375,000	28,800	375,000	0	620	8			
9.003-6-19.1	Cote, Gerard R. (LU).	198,800	35,000	198,800	0	210	1			
8.036-2-3.1	Coto, Connie M.	183,700	34,300	183,700	0	210	1			
9.073-2-10.1	Coupal II, LLC	66,500	9,300	66,500	0	210	1			1- 30- 8.1
9.003-5-4.1	Coupal Investors, LLC	106,800	106,800	106,800	0	330	1			1- 20-12
9.057-5-8	Cousineau, Jean M.	70,000	12,200	70,000	0	210	1			1- 21- 8
15.040-3-9	Covais, Anthony M.	10,000	10,000	10,000	0	314	1			1- 26- 1
15.040-4-13	Covais, Anthony M.	111,300	19,200	111,300	0	210	W 1			
8.056-1-5.1	Cox, Charles L. Jr.	148,500	87,000	148,500	0	210	W 1			1-12-14
15.002-1-42.11	Crandall, Ralph J.	360,000	73,300	360,000	0	240	W 1			1- 76- 5. 2
15.002-1-2	Crinklaw, Bruce	28,200	12,600	28,200	0	270	1			1- 67-13
15.002-1-5	Crinklaw, James J.	58,200	10,100	58,200	0	210	1			1- 21- 1
15.002-1-7.11	Crinklaw, James J.	5,200	5,200	5,200	0	322	1			1- 21- 2
9.064-1-25	Cromie, Patrick R.	186,500	29,300	186,500	0	210	W 1			1- 36- 8.2
8.035-1-8	Cross, Douglas R.	72,600	20,200	72,600	0	210	1			1- 21- 9
8.035-1-10	Cross, Gary R (LU)	66,900	10,800	66,900	0	210	1			1- 21- 3
8.002-1-48	Cross, Gordon Robert	53,400	26,200	53,400	0	210	1			1- 74- 5.2
9.048-1-15.2	Cross, Ray		400	400	0	314	1			
9.003-3-48	Crump, Rebecca	216,400	25,300	216,400	0	210	1			
16.001-2-18	Curran, John J.	102,400	80,000	102,400	0	240	1			1- 22- 2
8.055-1-10.1	Curran, Katie L.	229,400	81,300	229,400	0	210	W 1			1-39-12
15.001-1-36.2	Curran, Lee A.	148,700	20,000	148,700	0	240	1			
15.001-1-35	Curran, Lee R.	8,700	8,700	8,700	0	311	1			1-14-7.12
15.001-1-36.1	Curran, Lee R.	5,300	5,300	5,300	0	311	1			

Parcel Id	Name	2018	2019		Res Pct	Prp Cls	O C	R S	T C	Account Nbr
		Total Av	Land Av	Total Av						
14.002-1-8.112	Curran, Lee Richard	11,900	11,900	11,900	0	105	1			
9.003-3-50.2	Curran, Mark Edward	111,800	25,000	111,800	0	210	1			
8.004-3-1.12	Curran, Michael	1,600	1,600	1,600	0	311	1			
8.056-1-42.1	Curran, Patrick	26,000	26,000	26,000	0	311	1			
8.004-1-22.1	Curran, Patrick J.	17,700	17,700	17,700	0	120	1			1- 71- 1.1
8.004-3-1.2	Curran, Patrick J.	2,500	2,500	2,500	0	314	1			1- 33- 5.2
8.047-3-13.1	Curran, Patrick J.	201,800	106,400	201,800	0	210	W 1			1- 63- 7
8.055-2-41.1	Curran, Patrick J.	462,400	105,700	462,400	0	210	1			
9.003-2-58.1	Curran, Patrick J.	62,300	17,600	62,300	0	411	1			1- 45- 5
15.002-1-45	Curran, Patrick J.	89,400	37,700	89,400	0	240	W 1			1- 33- 5.1
16.001-2-2	Curran, Patrick J.	1,000	1,000	1,000	0	311	1			1- 51- 7
8.056-1-53	Curran, Patrick J.	40,000	40,000	40,000	0	311	W 1			
16.001-2-65	Curran, Pauline	500	500	500	0	314	1			
16.047-1-2	Curran, Pauline	1,500	1,500	1,500	0	314	1			
8.004-1-25	Curran, Timothy	206,600	43,500	206,600	0	113	1			1- 59- 9
8.004-1-27.1	Curran, Timothy J.	7,000	7,000	7,000	0	910	1			1- 55-10
8.004-1-48	Curran, Timothy J.	430,000	63,000	430,000	0	113	1			1- 79- 8
15.001-2-15	Curran, Timothy P.	61,100	14,100	61,100	0	210	1			1- 23- 4 &
15.002-1-46	Curran, Timothy & Pauline	2,700	2,700	2,700	0	314	1			
16.047-1-16	Curran, Vincent	56,000	14,300	56,000	0	210	1			1- 22- 4
8.004-3-1.13	Curran Logging Inc	3,100	3,100	3,100	0	311	1			1-33-5.13
8.004-3-7.1	Curran Logging Inc	51,000	51,000	51,000	0	323	W 1			1- 71- 1.2
9.003-2-56.1	Curran Logging Inc	96,600	96,600	96,600	0	322	1			1- 59- 3
15.004-1-53	Curran Logging Inc	7,000	7,000	7,000	0	322	1			1- 22-12
8.044-1-19	Curry, Henry R.	68,000	11,000	68,500	0	210	1			1- 69- 8
8.002-1-9.1	Cusworth, Edward	101,700	26,500	101,700	99	210	1			1- 58- 3
8.002-2-51	D'Arienzo, Nathan J.	148,800	24,900	148,800	0	210	1			1- 52-14
8.002-2-52	D'Arienzo, Nathan J.	6,400	6,400	6,400	0	314	1			1- 52-15
16.003-1-10	Daggett, Ronald	50,000	29,800	50,000	40	415	1			1- 11-12
15.002-1-31.2	Dagrossa, Michael T.	93,000	15,700	93,000	0	210	1			
8.047-1-2.1	Danehy, Timothy J.	273,000	92,300	273,000	0	210	W 1			1- 16- 3
9.065-3-3	Danko Development Corp	57,600	11,800	57,600	0	270	1			1- 28-12
8.056-1-22.1	Dannan, Sallie M.	238,400	113,900	238,400	0	210	W 1			1- 60- 6
14.002-1-23	Danussi, Joseph	92,000	11,400	92,000	0	210	1			1- 51- 2
9.057-4-27	Davey, Raymond J.	79,500	7,500	79,500	0	210	1			1- 43-14
8.047-2-8.1	Davis, Charles	167,800	116,400	167,800	0	210	W 1			1- 55-14
8.004-2-7	Davis, Leona	3,000	3,000	3,000	0	322	1			1- 30-13.2
Page Totals	Parcels		37	3,330,700	1,168,000	3,331,200				

Parcel Id	Name	2018	2019		Res Pct	Prp Cls	O C	R S	T C	Account Nbr
		Total Av	Land Av	Total Av						
15.003-1-21	Day, Ryan	5,500	4,900	5,500	0	312	1			1- 33-15
15.003-1-5.1	Day, Ryan K.	52,000	13,900	52,000	0	210	1			1- 75-11
8.054-1-27.1	Daye, Ann	184,700	95,700	184,700	0	210	W 1			1- 11-14
9.004-3-1.11	Daye, Ann P.	51,800	51,800	51,800	0	322	W 1			1- 58-10
8.062-1-34.1	Daye, Marwan	30,000	30,000	30,000	0	311	1			
8.062-1-32.1	Daye, Suhail	32,000	32,000	32,000	0	311	1			
14.002-1-30	Debien, Gerald J.	2,900	2,900	2,900	0	314	1			
15.001-1-34	Debien, Gerald J.	14,000	14,000	14,000	0	322	1			1- 10-11
15.003-1-28.1	Debien, Gerald J.	10,000	10,000	10,000	0	322	1			
16.034-2-10	Debien, Leo R.	126,000	28,900	126,000	0	210	W 1			1- 53- 3.3
14.004-3-1	Debien, Leo R. Jr.	3,500	3,500	3,500	0	322	1			
22.002-3-8	Debien, Richard	44,000	16,700	44,000	0	270	W 1			1- 6-16.1
9.057-5-32	DeCarlo, Ryan A.	54,000	14,300	54,000	0	210	1			1- 80- 4
9.057-4-38.1	DeCarr, Julie L.	138,500	12,200	138,500	0	210	1			1- 18- 7.1
9.073-3-2	Decilles, David P.	53,500	8,700	53,500	0	210	1			1- 61- 3
9.001-1-78	Decilles, Rebecca (LC)	57,200	11,700	57,200	0	270	1			
8.062-1-20.11	Deleel, Dustin	167,400	86,700	167,400	0	210	W 1			1-56-8
16.002-1-33.62	Deleel, William	93,000	20,200	93,000	0	210	1			1-53-3.22
8.004-2-4.112	Delisle, Jay A.	245,000	35,000	245,000	0	210	1			
15.002-1-6	Delorme, Nathaniel N.	70,700	11,100	70,700	0	210	1			1- 13-15
9.073-2-13	Delosh, Tracie E.	74,200	6,800	74,200	0	210	1			1- 35- 9
9.003-5-15	Demane, Scott D.	56,200	20,700	56,200	0	484	1			1- 23- 2
8.048-1-12.1	Demo, Mary Alice (LU)	164,700	93,200	164,700	0	210	W 1			1- 23- 5
9.073-3-5	Demo, Richard C. Jr.	72,600	8,200	72,600	0	210	1			1- 75-13
9.057-4-22	Deno, Bill	17,700	7,800	17,700	0	210	1			1- 85- 3
22.002-2-22	Derouchie, Gerry J.	55,500	6,000	55,500	0	270	1			1- 44-15. 2
8.044-1-7	Derouchie, Pauline E (LU)	86,100	10,200	86,100	0	210	1			1- 23-10.1
16.001-6-5.21	Deruchia, Robert J.	112,000	15,000	112,000	0	210	1			
9.048-2-5	Derushia, Derek	41,700	10,200	41,700	0	210	1			1- 63-11
15.002-1-19	Desgagne, Joy P (LU)	39,700	11,100	39,700	0	210	1			1- 23-12
9.003-3-39.1	Deshaies, Corey	155,000	20,300	155,000	0	210	1			1- 59-10
15.001-1-8.1	Deshaies, Debralee	32,200	32,200	32,200	0	105	1			1- 67- 5.1
16.001-6-3	Deshane, Alex R. Jr.	65,700	13,300	65,700	0	210	1			1- 63- 3.3
8.062-1-37.1	Desire Development LLC	105,500	33,000	105,500	0	270	1			
8.054-1-31.1	Deslauriers, Maurice	185,700	82,800	185,700	0	210	W 1			1- 45- 2
9.003-2-36	Devine, Peter T.	36,900	10,500	36,900	0	210	1			1- 31-13
9.001-3-4.2	Dewey, James	3,200	3,200	3,200	0	314	1			
Page Totals	Parcels		37	2,740,300	888,700	2,740,300				

Parcel Id	Name	2018	2019		Res Pct	Prp Cls	O C	R S	T C	Account Nbr
		Total Av	Land Av	Total Av						
9.001-3-6	Dewey, James C.	79,900	25,100	79,900	0	210	1			1- 24- 2
9.003-2-69.1	Dewey, James C.	7,500	7,500	7,500	0	910	1			1- 77- 5.21
9.001-3-7	Dewey, Randy	9,800	9,800	9,800	0	311	1			1- 77- 5.2
15.041-1-21	Dewey, Walter F.	108,200	14,100	108,200	0	210	1			
9.003-4-4	Dillon-Czyz, Vickie J.	89,900	13,400	89,900	0	210	1			1-12-11.2
16.001-6-6.1	Dishaw, Jean (LU)	137,400	44,300	137,400	50	557	W	1		
16.003-1-11.1	Dishaw, Jeffrey K.	106,700	27,600	106,700	0	455	1			1- 81-12
16.001-6-2.2	Dishaw, Tammy S.	106,500	17,300	106,500	0	424	1			
16.001-6-1.113	Dishaw, Thomas (Estate)	2,000	2,000	2,000	0	314	W	1		
9.048-1-4	Dixon, Susan E.	59,100	8,000	59,100	0	210	1			1- 76-11
22.004-3-4.22	Dodge, George	40,400	17,400	40,400	0	312	1			
9.001-1-33.1	Dodge, Maxine (LU)	78,500	14,800	78,500	0	210	1			1- 25- 6
15.004-1-22.23	Doman, George M.	24,100	12,400	24,100	0	270	1			
23.001-3-3	Dominy, Gavin	61,400	16,400	61,400	0	210	W	1		1-54-5.2
15.041-1-16	Donnelly, Dennis E (LU)	58,800	13,500	58,800	0	210	W	1		1- 25-12
9.062-4-2	Donnelly, Lyle	21,400	12,200	21,400	0	270	1			1- 25-13 &
15.041-1-15	Donnelly, Travis	129,820	12,700	129,820	0	210	W	1		1- 75- 6
8.062-1-15.1	Doud, Timothy P.	166,900	89,600	166,900	0	210	W	1		1- 82- 7
15.002-2-4.1	Doussa, Una D.	34,400	15,300	26,000	0	210	1			1- 22- 5.1
9.003-2-50	Dow, Diana M.	93,300	25,100	93,300	0	210	1			1- 79- 9
16.026-1-3	Dow, Diana M.	64,800	14,500	64,800	0	270	1			1-8-7.1
9.003-2-46.11	Dow, Eric J.	71,800	25,000	71,800	0	210	1			1- 81- 8
15.003-1-1	Dow, Jason M.	62,700	11,500	62,700	0	240	1			1- 58- 8
8.004-1-27.2	Dow, Mark G.	64,300	11,500	64,300	0	210	1			
15.002-2-20.1	Dowdle, Patrick J.	80,000	33,400	80,000	0	210	W	1		1- 34- 1.5
8.004-2-9.21	Dowdy, Larry A.	171,600	18,400	171,600	0	240	1			
8.004-2-9.22	Dowdy, Larry A.	10,000	10,000	10,000	0	314	1			
9.003-2-34.2	Drake, June E.	59,900	14,300	59,900	0	210	1			1- 11- 9.2
8.002-1-5	Drinkwine, William (LU)	125,300	38,400	125,300	0	210	1			1- 48- 7.1
22.004-3-8	Dubuque, Patrick J.	76,000	9,300	76,000	0	210	1			
8.036-2-11.1	Ducolon, Herbert (LU)	101,300	17,500	101,300	0	210	1			1- 890 4
8.036-2-12.2	Ducolon, Herbert (LU)		1,600	1,600	0	311	1			
8.036-2-8	Ducolon, William J.	52,900	11,600	52,900	0	210	1			1- 26-13
9.057-5-7	Dufresne, Diana C.	79,600	9,200	79,600	0	210	1			1- 41- 7
15.001-2-13	Dufresne, Thomas	68,000	13,100	68,000	0	210	1			1- 52- 9
8.004-3-10	Dumas, Allen L.	35,000	9,200	35,000	0	270	1			1- 61- 7
8.004-1-20.12	Duncan, Donald W.	112,900	12,800	112,900	0	210	1			

Page Totals

Parcels

37

2,652,120

659,800

2,645,320

Parcel Id	Name	2018	2019		Res Pct	Prp Cls	O C	R S	T C	Account Nbr
		Total Av	Land Av	Total Av						
16.001-3-22.21	Dunkelberg, Linda E.	27,400	15,600	27,400	0	312	1			1- 3- 7.2
8.047-2-6.1	Durant, Charles E.	141,600	78,500	141,600	0	210	W	1		1- 61-11
15.001-1-42	Durant, Dion M.	100,200	11,600	100,200	0	210		1		
15.002-1-26.1	Durant, Mary A.	55,800	9,800	55,800	0	210		1		1- 27- 4
22.002-3-6	Duvall, Kenneth	39,400	6,700	39,400	0	270		1		1- 83- 3
9.001-1-23.1	Eagles, Martin R (LU)	95,400	14,600	95,400	0	210		1		1- 29- 1
9.003-3-53	Earl, Jeremy T.	152,400	25,300	152,400	0	210		1		
9.056-1-6	Eastwood, Richard	142,700	18,000	142,700	0	210		1		
16.026-2-16	Echlin, Gregory	7,200	7,200	7,200	0	311		1		
16.034-2-12	Eldredge, Robert J. (LU).	44,500	44,500	44,500	0	314	W	1		
8.004-3-22.11	Elliott , Charles W Jr (LU)	57,800	14,100	57,800	0	270		1		1- 34- 1.2
15.002-1-13.1	Ellsworth, Deric P.	66,900	8,400	66,900	0	210		1		1- 45- 6
15.001-2-10	Elms Irrevocable Trust	48,000	8,800	48,000	0	210		1		1- 75- 2
8.002-1-15	Engle, Ulrica Christina	75,900	24,100	75,900	0	210		1		1- 79-13
9.057-4-2	Euto, Kevin	48,800	8,500	48,800	0	210		1		1- 74- 8
8.054-1-15.1	Evans, Richard C.	166,900	86,200	166,900	0	210	W	1		1- 69-14
8.047-3-3.1	Fairbanks, Mary Jo	213,600	79,500	213,600	0	210	W	1		1- 76- 8
23.003-1-2.12	Farley, Theodore J (LU)	72,900	6,700	72,900	0	270		1		
16.001-2-16	Farrakhan, Jacqueline	99,800	13,100	99,800	0	210		1		1- 40-12
22.059-2-15	Fassett, Thomas R.	63,500	8,900	63,500	0	210		1		
8.055-2-26.1	Faucher, Jon-Paul	28,000	28,000	28,000	0	311		1		
9.064-1-24	Fay, Edward (LU)	158,300	31,200	158,300	0	210	W	1		1- 36- 8.3
23.001-3-21.1	Feeley, John R.	7,000	7,000	7,000	0	105		1		1- 78- 3
23.001-3-22	Feeley, John R.	8,000	8,000	8,000	0	323		1		1- 77-15
23.001-3-23	Feeley, John R.	5,500	5,500	5,500	0	910		1		1- 30- 3.1
15.004-1-61	Fenlong, Vern G.	69,400	12,000	69,400	0	270		1		
15.001-1-16	Fetterly, Jason	25,000	15,000	25,000	0	210		1		1- 73- 2
15.002-1-16	Fetterly, Jason P.	55,100	10,200	55,100	0	210		1		1- 6-12
8.055-1-12.1	Firkins, Bradford M.	180,000	85,400	180,000	0	210	W	1		1- 79-12
9.065-2-3	First Christian Church	6,500	6,500	6,500	0	311		8		
8.004-2-2	Fitzgerald, Richard J (LU)	80,300	13,300	80,300	0	210		1		1- 30-13.12
15.002-1-35	Fleming, Gordon	7,000	7,000	7,000	0	311		1		1- 29- 4
15.002-2-25	Fleury, Edward F.	31,300	14,300	31,300	0	270		1		1- 39-13
8.004-3-12	Fleury, Gisele	53,000	12,700	53,000	0	210		1		1- 24-13
22.059-2-8	Flook, Agnes (LU)	15,600	5,700	15,600	0	210	W	1		1- 20- 1
9.065-4-11.13	Flynn, Christopher D.	221,100	20,000	221,100	0	210	W	1		
14.002-1-14.11	Flynn, Corey A.	50,000	12,800	50,000	0	210		1		1- 14- 8

Parcel Id	Name	2018	2019		Res Pct	Prp Cls	O C	R S	T C	Account Nbr
		Total Av	Land Av	Total Av						
14.002-1-5.2	Flynn, Wanda B.	2,800	2,800	2,800	0	311	1			1- 14- 7.2
14.002-1-11	Flynn, Wanda B.	65,300	9,000	65,300	0	210	1			1- 82- 8
14.002-1-12	Flynn, Wanda B.	1,900	1,900	1,900	0	311	1			1- 82- 6
14.002-1-10.1	Flynn, Wanda J.	20,300	20,300	20,300	0	322	1			1- 14-12
8.048-2-5.1	Flynn, William H.	97,800	79,600	97,800	0	260	W 1			1- 29- 8
8.056-1-18.1	Flynn, William H.	127,400	92,300	127,400	0	260	W 1			1- 25-15
15.001-1-13	Fobare, John	36,100	13,900	36,100	0	270	1			1- 78- 7
15.004-1-11.121	Fobare, Joseph L & Mary S	100,000	100,000	100,000	0	105	W 1			
14.004-1-6	Fobare, Mary	2,500	2,500	2,500	0	105	1			1- 80- 8.2
14.004-1-8	Fobare, Mary	63,200	63,200	63,200	0	910	1			1- 29-11
14.004-1-10	Fobare, Mary	127,600	127,600	127,600	0	322	1			1- 29-13
22.002-2-43	Fobare, Mary	17,300	17,300	17,300	0	105	1			1- 29-12
22.004-3-4.211	Fobare, Mary	40,600	17,000	40,600	0	120	W 1			1 - 15-12.2
14.004-2-1	Fobare, Mary S.	175,600	44,300	175,600	0	112	W 1			1- 29-10
22.002-2-1.2	Fobare Lake Farm LLC	11,700	11,700	11,700	0	322	1			
22.002-2-1.1	Fobare Lake Farms	25,813	6,713	25,813	0	240	1			1- 81-11
14.002-1-31.3	Fobare Lake Farms LLC	20,200	20,200	20,200	0	105	1			
15.001-1-12	Fobare Lake Farms, LLC	7,100	7,100	7,100	0	322	1			1- 66-15
14.002-1-29	Fobare Lake Farms, LLC	2,500	2,500	2,500	0	314	1			
8.004-1-24.2	Follett, Steven P.	56,800	15,200	56,800	0	270	1			
9.003-2-74	Foote, Brittany A.	50,100	16,700	50,100	0	270	1			1-42-7.2
9.003-2-17.1	Forbes, Katherine	20,000	20,000	20,000	0	322	1			1- 77- 5.1
16.047-1-10	Foster, Carol	28,300	7,000	28,300	0	270	1			1- 12-12
8.048-2-4.1	Foster, Nancy W.	249,000	133,000	249,000	0	210	W 1			1- 33-11
16.002-1-41	Foster, William C.	77,600	16,600	77,600	0	210	1			
16.026-3-1	Foster, William C.	8,100	8,100	8,100	0	311	1			
16.026-3-2	Foster, William C.	89,100	16,300	89,100	0	210	1			
16.026-3-3	Foster, William C.	25,300	8,200	25,300	0	312	1			
16.026-3-4	Foster, William C.	3,900	3,900	3,900	0	311	1			
16.026-3-5	Foster, William C.	4,000	4,000	4,000	0	311	1			
16.026-3-6	Foster, William C.	3,600	3,600	3,600	0	311	1			
16.026-3-7	Foster, William C.	3,600	3,600	3,600	0	311	1			
16.026-3-8	Foster, William C.	3,600	3,600	3,600	0	311	1			
15.041-1-4	Francis, William L.	60,100	10,500	60,100	0	210	1			1- 27-11
8.047-2-3.1	Frary, David A.	349,600	74,900	349,600	0	210	W 1			1- 20- 2
8.047-2-4.1	Frary, David A.	130,000	83,200	130,000	0	260	W 1			1- 48- 3
16.001-2-59.1	Fregoe, Andrew S.	116,800	16,100	116,800	0	210	1			

Page Totals	Parcels	37	2,225,213	1,084,413	2,225,213					
--------------------	----------------	----	-----------	-----------	-----------	--	--	--	--	--

Parcel Id	Name	2018	2019		Res Pct	Prp Cls	O C	R S	T C	Account Nbr
		Total Av	Land Av	Total Av						
9.003-2-91	Fregoe, Bryan	9,500	9,500	9,500	0	314	1			1- 24- 1
9.056-2-1	Fregoe, Bryan G.	70,900	10,500	70,900	0	210	1			1- 23-15
8.048-1-9.1	Fregoe, Daniel K.	105,300	94,900	105,300	0	260	W 1			1- 78-14
16.003-1-15	Fregoe, Earl	63,100	12,000	63,100	0	210	1			1- 30- 9
16.047-2-8	Fregoe, Earl J.	50,500	12,900	50,500	0	210	1			1- 31- 1
8.004-2-21	Fregoe, Gerald F.	2,000	2,000	2,000	0	314	1			1- 33- 1.2
8.004-2-35.12	Fregoe, Joan	2,500	2,500	2,500	0	322	1			
8.004-2-36	Fregoe, Joan	3,400	3,400	3,400	0	120	1			
8.004-2-6	Fregoe, Joan M.	1,000	1,000	1,000	0	323	1			1- 33- 1. 1
8.004-2-37	Fregoe, Joan M (LU)	144,400	36,200	144,400	0	210	1			
16.003-1-14.1	Fregoe, Kenneth H (LU)	66,800	21,700	66,800	0	210	1			1- 31- 4
16.001-3-26.112	Fregoe, Patrick	10,000	10,000	10,000	0	105	1			
15.002-2-11	Fregoe, Patrick H.	50,600	32,100	50,600	0	210	1			1- 40- 7
15.002-2-14	Fregoe, Patrick H.	1,800	1,800	1,800	0	314	1			1- 30- 6
15.002-2-28	Fregoe, Patrick H.	15,500	15,500	15,500	0	322	1			
15.004-1-26.2	Fregoe, Patrick H.	27,500	27,500	27,500	0	105	1			
15.004-2-4	Fregoe, Patrick H.	58,200	25,000	58,200	0	240	1			1- 47-14
16.001-2-51.1	Fregoe, Patrick H.	44,400	44,400	44,400	0	105	W 1			1- 30-10
16.001-2-70	Fregoe, Patrick H.	7,100	7,100	7,100	0	105	1			
16.001-3-3.2	Fregoe, Patrick H.	38,700	38,700	38,700	0	105	1			
16.001-3-4	Fregoe, Patrick H.	336,700	35,200	336,700	0	112	1			1- 30-11
16.001-3-5	Fregoe, Patrick H.	33,000	500	500	0	120	1			1- 6-14
16.001-3-8.1	Fregoe, Patrick H.	10,200	10,200	10,200	0	105	1			1- 47-15
16.003-1-26	Fregoe, Patrick H.	13,300	13,300	13,300	0	105	1			
16.047-1-1	Fregoe, Patrick H.	500	500	500	0	314	1			
9.003-2-84.2	Freiman, Randal L.	33,400	27,500	33,400	0	431	1			
8.065-1-3	French, Kevin J.	108,000	31,900	108,000	0	210	1			1- 38- 1
8.004-3-17.121	French, Monica	130,000	16,000	130,000	0	210	1			
8.004-3-30	French, Patrick J.	18,000	18,000	18,000	0	322	1			1- 59- 8
9.057-5-22	French, Patrick J.	75,500	10,800	75,500	0	210	1			1- 83- 2
9.057-5-9	French, Ronald G.	23,400	9,300	23,400	0	270	1			1- 82-10
22.050-2-7	French Konnexion	39,100	7,600	7,600	0	314	1			1- 16- 7
15.002-2-6	Friess, Joseph	78,200	28,700	78,200	0	240	1			1- 79-14
9.003-5-24	Full Wave Audio LLC	50,000	30,500	50,000	0	455	1			1- 52- 3.1
15.004-1-11.32	Furnace, Jessika T.	108,700	15,000	108,700	0	270	1			
15.004-1-11.31	Furnace, Lyle N (LU)	30,700	10,000	30,700	0	210	1			
15.004-1-12	Furnace, Stephen N.	52,600	11,100	52,600	0	210	1			1- 31- 5
Page Totals	Parcels		37	1,914,500	684,800	1,850,500				

Parcel Id	Name	2018	2019		Res Pct	Prp Cls	O C	R S	T C	Account Nbr
		Total Av	Land Av	Total Av						
8.047-3-2.112	Gabri, Philip	5,000	5,000	5,000	0	311		1		
8.047-3-26	Gabri, Philip G.	1,900	1,900	1,900	0	971	W	1		8- 88- 8
8.047-3-1.1	Gabri, Phillip G.	155,300	80,500	155,300	0	210	W	1		1- 50-14
8.056-1-26.1	Gabri, Robert A.	171,100	20,000	171,100	0	210		1		
15.003-1-15	Gagne, Ernest	6,200	6,200	6,200	0	311		1		1- 31- 7
22.050-2-3	Gale, Derrick A.	51,200	5,700	51,200	0	210		1		1- 19- 5
8.054-1-63	Gallagher Family Trust	177,400	113,600	177,400	0	260	W	1		1- 78-15
15.040-4-1	Gamble, Roy W.	46,400	13,100	46,400	0	210		1		1- 75- 9
16.002-1-23.2	Gametta, Paul O.	8,500	8,500	8,500	0	314		1		1- 53- 2.3
8.047-1-6.1	Garcia, James M.	189,000	91,400	189,000	0	210	W	1		1- 46- 3
16.034-2-8	Gardiner, Rosemary A.	122,000	20,400	122,000	0	210	W	1		1- 32-15
9.048-1-10	Gardner, Duane	50,000	10,200	50,000	0	210		1		1- 7- 9
9.065-2-1	Gardner, William R.	60,000	10,200	60,000	0	210		1		1- 19- 3
9.057-4-11	Garrow, Joyce (LU)	58,800	6,100	58,800	0	210		1		1- 45- 7
16.047-1-14	Gauthier, Lori	30,000	9,300	30,000	0	210		1		1- 27- 2
8.048-1-10.1	Geagan, Sandra M.	272,000	93,200	272,000	0	210	W	1		1- 23-13
23.001-1-2	Geiser, Joseph H.	163,400	37,600	163,400	0	112	W	1		1- 38-15
23.001-3-10	Geiser, Joseph H.	26,300	26,300	26,300	0	105	W	1		1- 39- 2.1
16.026-2-1	George, Christopher J.	121,100	14,700	121,100	0	210		1		1- 8-12
9.003-3-51	Germano, Jovan	162,700	25,600	162,700	0	210		1		
8.036-2-16	Germano, Joyce	73,400	13,400	73,400	0	210		1		1- 31-15
8.056-1-39.1	Gesualdi, Robert J.	26,400	26,400	26,400	0	311		1		
8.056-1-17.1	Gettmann, Virginia A.	122,800	89,600	122,800	0	210	W	1		1- 22- 7
16.001-2-60	Gibbs, Katherine T.	1,100	1,100	1,100	0	311		1		
9.001-1-5.1	Gilman, Stephanie	35,300	13,700	35,300	0	210		1		1- 51-12
8.004-1-36.21	Girard, Barbara	86,700	11,900	86,700	0	210		1		1- 38- 5.2
8.004-1-36.111	Girard, Carl	69,100	37,800	69,100	0	240		1		1- 38- 5.1
8.004-1-37.11	Girard, Cynthia	95,300	50,300	95,300	0	240		1		1- 32- 9.11
8.003-3-1.12	Girard, Daniel	131,500	21,200	131,500	0	270		1		
9.001-3-5.1	Girard, Greg J.	124,700	13,200	124,700	0	210		1		1- 47- 8
8.004-1-36.112	Girard, Linda A (LU)	84,100	11,200	84,100	0	270		1		
8.065-1-7.1	Girard, Richard J.	50,000	15,500	50,000	0	210		1		1- 84-10.1
16.001-3-8.2	Gladding, Benny G.	15,000	15,000	15,000	0	311		1		
16.001-3-19.1	Gladding, Benny G.	87,000	8,400	87,000	0	270		1		1- 41- 1
8.002-1-40.121	Gladding, Eric M.	177,700	42,700	177,700	0	210		1		
8.002-1-50.111	Gladding, Lindsey R.	64,300	22,300	71,500	0	270		1		1- 74- 5.7
8.002-1-55	Gladding, Lindsey R.	10,000	10,000	10,000	0	322		1		
Page Totals	Parcels		37	3,132,700	1,003,200	3,139,900				

Parcel Id	Name	2018	2019		Res Pct	Prp Cls	O C	R S	T C	Account Nbr
		Total Av	Land Av	Total Av						
8.065-3-2	Goco Ventures, LLC	135,600	135,600	135,600	0	311	W	1		
22.002-3-5.2	Gonce, Derek	18,600	6,600	18,600	0	270		1		
23.003-1-7.2	Goodspeed, Craig	1,000	1,000	1,000	0	910		1		1- 26- 6.2
23.003-1-7.1	Goodspeed, Craig S.	2,400	2,400	2,400	0	910		1		1- 26- 6.1
16.002-1-28	Goolden, Jayson L.	150,000	24,100	150,000	0	210	W	1		1- 24-12
23.001-3-29	Gordon, Jerry P.	1,500	1,500	1,500	0	314		1		
8.061-1-12.1	Goswami, Shanta	316,200	92,800	316,200	0	210	W	1		1- 40-10
9.003-2-44.1	Grammo, Dana E.	70,000	13,300	70,000	0	210		1		1- 9- 3
9.003-5-17	Gramuglia, Thomas	16,200	16,200	16,200	0	330		1		1- 58-12.3
9.004-2-13.41	Gramuglia, Thomas	15,200	15,200	15,200	0	322		1		1- 58-12.41
9.004-2-13.42	Gramuglia, Thomas	14,200	14,200	14,200	0	105		1		1-58-12.42
9.004-2-13.111	Gramuglia, Thomas	14,100	14,100	14,100	0	330		1		1- 58-12.11
9.004-2-16	Gramuglia, Thomas	29,700	29,700	29,700	0	105		1		1-58-12
15.002-5-3	Grant (EST), Carl R. Jr.	9,500	4,500	9,500	0	312		1		
9.057-4-6	Gray, Jennifer	33,400	12,200	33,400	0	210		1		1- 27-10
9.003-2-67.1	Gray, John J. III.	69,400	13,600	69,400	0	210		1		1- 7- 1
9.057-5-10.1	Greco, Traci M.	83,700	18,500	83,700	0	210		1		1- 29-14
9.001-1-62.111	Green, Donald	122,700	29,200	122,700	0	117		1		1- 8- 4.11
8.044-1-15.1	Green-Schneller, Kay (LU)	113,100	26,700	113,100	0	210		1		1- 74- 5.32
8.062-1-17.1	Greene, John C.	211,000	87,000	211,000	0	210	W	1		1- 62-12
22.050-2-12	Greenview Cemetery	10,700	10,700	10,700	0	695		8		8- 89- 7
16.034-2-9	Grenon, Gerard A.	91,200	20,600	91,200	0	210	W	1		1- 61-12
22.059-2-10.1	Griffin, Donald J.	65,900	9,100	65,900	0	210		1		1- 15-12.11
22.059-2-10.2	Griffin, Donald J.	1,000	1,000	1,000	0	314	W	1		
8.044-1-25	Grose, David J.	180,200	14,300	180,200	0	210		1		
8.062-1-57	Guerrero, Mildred	17,500	17,500	17,500	0	311		1		
8.054-1-13.1	Guimond Living Trust	283,000	83,100	283,000	0	210	W	1		
16.001-4-15	Gunsauls, Tamara	68,000	13,000	68,000	0	210		1		
16.003-1-24.1	Gunsauls, Tony	64,600	16,000	64,600	0	240		1		1- 63-14.11
9.001-1-8	Guyette, Jeffrey G.	28,500	12,300	28,500	0	270		1		1-42-13
9.001-1-9	Guyette, Jeffrey G.	55,000	14,300	55,000	0	210		1		1- 26-14
16.047-2-10	H & W Company LLC	160,000	18,100	160,000	0	449		1		1- 68-14
22.050-2-14	Hadfield, Joyce L.	28,600	4,700	28,600	0	210	W	1		1- 46- 6
9.003-3-49	Hadley, David L.	184,300	25,000	184,300	0	210		1		
15.002-1-47.12	Haley, Daniel N.	145,000	15,500	145,000	0	210	W	1		
15.041-3-21	Halladay, Richard S.	112,400	23,500	112,400	0	210	W	1		1- 75- 7. 2
8.004-2-4.12	Hallam, Kenneth W.	75,000	19,700	75,000	0	270		1		
Page Totals	Parcels		37	2,998,400	876,800	2,998,400				

Parcel Id	Name	2018	2019		Res Pct	Prp Cls	O C	R S	T C	Account Nbr
		Total Av	Land Av	Total Av						
15.041-1-9	Hammill, Margaret L (LU)	67,400	11,900	67,400	0	210	1			1- 35- 1
9.004-4-2.1	Hampton, Roger E & William	22,700	22,700	22,700	0	330	1			1- 77-13
8.061-1-14.1	Hann, Richard C.	212,900	94,700	212,900	0	210	W 1			1- 27- 9
9.048-1-16	Hargrave, Jeffrey C.	87,900	10,600	87,900	0	210	1			1- 84- 9
8.004-2-34	Harrington, Christian	5,000	5,000	5,000	0	314	1			
9.048-2-1	Hart, Gary R.	5,500	5,500	5,500	0	311	1			1-84-1.2
9.048-2-7	Hart, Gary R.	51,000	7,700	51,000	0	210	1			1- 35- 5
9.001-1-16	Hart, Leona T.	51,600	10,200	51,600	0	210	1			1- 71-11. 2
8.044-1-9.1	Hart, Regent J (LU)	70,500	13,700	70,500	0	270	1			1- 35- 7
9.048-2-2	Hart, Thomas	52,200	10,500	52,200	0	210	1			1- 84- 1.11
9.003-2-16.4	Hartford, Shawn	56,000	13,700	56,000	0	210	1			1-32-5.4
15.041-1-10	Hartson, Ted M.	65,500	7,900	65,500	0	210	1			1- 31- 9
16.001-3-25	Harvey, Donna I.	6,900	6,900	6,900	0	322	W 1			1- 30-12
23.002-2-8	Harvey, Edward Sr.	17,100	17,100	17,100	0	322	1			1- 12- 2
15.002-2-3	Harvey, Edward J.	29,000	29,000	29,000	0	322	1			1- 10-10
15.002-2-9.2	Harvey, Robert	20,000	20,000	20,000	0	311	W 1			
16.001-3-24	Harvey, Robert	2,000	2,000	2,000	0	314	1			
15.002-2-15.1	Harvey, Robert J.	64,600	47,900	64,600	0	312	1			1- 35-10
15.002-2-19	Harvey, Robert J.	16,700	16,700	16,700	0	105	W 1			
16.001-3-3.31	Harvey, Robert J.	4,800	4,800	4,800	0	910	W 1			
16.001-3-3.32	Harvey, Robert J.	17,500	17,500	17,500	0	910	1			
16.001-3-12	Harvey, Robert J.	52,900	12,100	52,900	0	210	1			1- 55-13
16.001-3-30	Harvey, Robert J.	166,800	46,200	166,800	0	280	1			1- 33- 7.1
16.003-1-5	Harvey, Robert J.	14,300	14,300	14,300	0	322	1			1- 65- 9
15.002-2-16	Harvey, Robert John	12,700	12,700	12,700	0	322	1			1- 40- 8
16.001-3-7.1	Harvey, Timothy	67,800	7,500	67,800	0	210	1			1- 8- 6
23.001-3-17	Hatch, Lawrence H.	74,500	6,800	74,500	0	270	1			
9.003-5-8	Haun Properties Inc	10,900	10,900	10,900	0	330	1			1- 27-14
9.003-5-9	Haun Properties Inc	164,700	15,800	164,700	0	449	1			1-70-15
8.002-1-4.2	Hawes, Michael D.	182,600	40,000	182,600	0	210	1			1- 48- 7.3
22.058-2-4	Hawkins, Kevin P.	6,200	6,200	6,200	0	314	1			
22.058-2-5	Hawkins, Kevin P.	86,800	16,400	86,800	0	210	W 1			1- 15-13
22.051-1-6	Hawkins (Estate), Wanda R.	29,900	3,100	29,900	0	210	1			1- 18- 4
8.054-1-10.1	Hayes, Kurt B (LU)	165,000	92,800	165,000	0	260	W 1			1- 36- 2
8.061-1-3.1	Hayes, Paul J (LU)	197,500	94,100	197,500	0	210	W 1			1- 36- 3
8.073-1-10	Hayes, Todd J.	102,700	31,000	102,700	0	210	1			1- 32- 6
8.055-1-29	Hayn, Susan C.	142,800	24,500	142,800	0	210	1			1- 26-11
Page Totals	Parcels		37	2,404,900	810,400	2,404,900				

Parcel Id	Name	2018	2019		Res Pct	Prp Cls	O C	R S	T C	Account Nbr
		Total Av	Land Av	Total Av						
15.004-1-31.1	Hays, Michelle L.	56,200	14,700	56,200	0	210	1			1- 30- 1
9.065-4-1.2	Hazel, Gordon J. Sr.	12,400	12,400	12,400	0	311	W	1		
9.065-4-1.1	Hazel, Gordon J Sr (LU)	97,200	33,800	97,200	0	210	W	1		1- 36- 8.11
9.064-1-26	Hazel, Richard W.	159,700	33,500	159,700	0	210	W	1		
8.047-1-14.1	Hazel, Scott	102,100	91,400	102,100	0	260	W	1		1- 61- 6
9.064-1-23	Hazel, Scott J.	121,500	29,500	124,000	0	210	W	1		1- 36- 8.5
9.003-6-13.113	Hazelton, Jeremiah	240,000	20,000	240,000	0	210		1		
15.003-2-31.112	Hazelton, Joseph	88,500	20,100	118,500	0	210		1		
9.003-6-17	Helmer, Michael	70,600	12,600	70,600	0	312		1		
9.003-6-18	Helmer, Michael	157,000	20,000	157,000	0	210		1		
9.001-1-51.11	Helmer, William	170,400	44,900	170,400	0	240		1		1- 37- 4.1
9.001-1-72.31	Helmer, William	10,100	10,100	10,100	0	311		1		
9.001-1-80.111	Helmer, William B.	25,200	25,200	25,200	0	105		1		
9.001-1-80.112	Helmer, Zachary	152,000	12,300	152,000	0	210		1		
8.062-1-25.1	Henderson, James E.	108,700	85,100	108,700	0	260	W	1		1- 37- 5
8.065-1-9	Henophy, Mark W.	48,200	9,400	48,200	0	210		1		1- 32- 7.1
8.073-1-12	Henophy, Willaim	2,100	2,100	2,100	0	311		1		
8.073-1-7	Henophy, William Jr.	83,200	9,200	83,200	0	210		1		1- 84-13
8.073-1-8	Henophy, William Jr.	2,200	2,200	2,200	0	311		1		1- 71- 7
8.073-1-9.2	Henophy, William Jr.	1,000	1,000	1,000	0	314		1		
8.004-1-38	Henophy, William G Sr (LU)	1,500	1,500	1,500	0	322		1		1- 37- 9
8.004-1-39.1	Henophy, William G Sr (LU)	112,500	14,600	112,500	0	210		1		1- 37- 8
9.064-1-16	Henry, Christopher J.	95,200	12,900	95,200	0	210		1		1-36-8.4
9.064-1-17	Henry, Christopher J.	6,500	6,500	6,500	0	311		1		1- 36- 8.6
9.057-4-31.1	Henry, Kelly	64,000	12,800	64,000	0	210		1		1- 68- 8
8.054-1-62	Henry, Luke T.	461,000	137,300	400,500	0	210	W	1		1- 8- 3
16.001-2-10	Heraram Corp	138,500	15,600	138,500	0	415		1		1- 20-11
9.003-5-22	Heritage Home Inc	385,100	28,800	385,100	0	449		1		1- 52- 2
16.002-6-6	Herman Revocable Trust, Margaret D	6,900	6,900	6,900	0	314		1		1-53-1.15
9.056-1-12	Hernandez, Jose L.	41,200	10,200	41,200	0	210		1		1- 22-13
9.065-3-5	Herne, Charles	100,900	18,500	100,900	0	210		1		1- 53- 5
8.047-2-7.1	Hewey, Eowyn	115,500	94,900	115,500	0	260	W	1		1- 65-15
22.004-3-5	Hewitt, Sherry	51,500	21,000	51,500	0	210		1		1- 19- 7
15.040-3-13	Hickey, Kevin Logan	239,000	14,900	239,000	0	210	W	1		1- 46- 2
15.040-3-14	Hickey, Kevin Logan	3,700	3,700	3,700	0	311	W	1		1- 10- 2
8.002-1-43.1	Highland Waterfowlers LLC	70,500	31,900	70,500	0	312		1		1-190-1
15.002-1-10.2	Hill, Jarod	500	500	500	0	314		1		

Parcel Id	Name	2018	2019		Res Pct	Prp Cls	O C	R S	T C	Account Nbr
		Total Av	Land Av	Total Av						
15.002-1-11	Hill, Jarod	39,400	8,400	39,400	0	210	1			1- 59- 5
8.002-1-16	Hilyard, Scott E.	78,900	24,100	78,900	0	270	1			1- 15-14
8.047-1-34	Hitsman, Ricky G.	134,200	73,600	134,200	0	260	W 1			1- 43- 7
15.004-3-9	Hollander, Timothy L.	44,000	14,800	44,000	0	210	1			
9.073-3-4	Hollinger, Joshua John	36,000	7,200	36,000	0	210	1			1- 84-15
23.003-1-3	Hollis, Gregory K.	5,600	5,600	5,600	0	910	1			1-18-9
23.003-1-6	Hollis, Gregory K.	3,500	3,500	3,500	0	910	1			1- 25- 3
23.003-1-8	Hollis, Gregory K.	5,400	5,400	5,400	0	322	1			1- 25- 2
23.003-1-9	Hollis, Gregory K.	3,200	3,200	3,200	0	322	1			1- 28- 7
9.065-4-10.1	Hollister, Amy J.	109,000	11,900	109,000	0	210	1			1- 14-15
9.003-6-1	Hoot Owl Express Inc	7,300	7,300	7,300	0	311	1			
9.003-6-2	Hoot Owl Express Inc	6,500	6,500	6,500	0	311	1			
9.003-6-21.1	Hoot Owl Express Inc	83,300	59,600	83,300	0	220	W 1			
16.001-2-56	Horne, Jeffrey	217,800	41,900	217,800	0	416	1			1- 32- 4
16.001-2-57.1	Horne, Jeffrey	90,000	36,000	90,000	0	416	1			1- 22- 8
15.002-1-24	Hotte, John P.	54,000	9,300	54,000	0	210	1			1- 81-13. 1
15.004-1-22.211	Hotte, John P.	10,000	10,000	10,000	0	322	1			
15.001-1-9	Houle, William	38,700	11,300	38,700	0	210	1			1- 67- 6
15.004-1-11.212	Hoxie, Jason J.	191,400	12,000	191,400	0	210	1			
8.061-1-66	Hrisko, Ann	143,200	85,100	143,200	0	210	W 1			1- 38- 7
8.061-1-33.1	Hubert, Nancy	221,800	90,400	221,800	0	210	W 1			1- 51-14
8.004-1-29	Hughes, Sally A.	58,900	9,200	58,900	0	210	1			1- 63- 4
23.001-3-8.11	Hurlbut, Brian M.	113,800	64,700	113,800	0	240	W 1			1- 54- 5.1
23.001-3-11	Hurlbut, Brian M. Jr.	3,500	3,500	3,500	0	314	1			
23.001-3-12	Hurlbut, Brian M. Jr.	35,300	5,300	35,300	0	210	1			1- 39- 3
15.003-2-7.13	Hurlbut, David		6,500	6,500	0	105	1			
14.004-1-7	Hurlbut, David S.	16,900	16,900	16,900	0	322	1			1- 39- 1
* 15.003-2-7.1	Hurlbut, David S.	87,000	41,100	87,000	0	113	1			1- 72-14
15.003-2-7.11	Hurlbut, David S.		13,000	81,000	0	113	1			1- 72-14
15.003-4-1	Hurlbut, Eleanor	3,300	3,300	3,300	0	314	W 1			1- 38-11
15.048-1-22.111	Hurlbut, Eleanor (LU).	92,500	14,200	92,500	0	210	1			1- 38-10
23.001-3-8.21	Hurlbut, Jennifer	63,300	16,000	63,300	0	210	W 1			
22.002-2-37	Hurlbut, John	64,900	17,200	64,900	0	210	W 1			1- 62- 1
15.048-1-26	Hurlbut, Kenneth	54,100	8,600	54,100	0	210	1			1- 68- 2
23.001-3-18.11	Hurlbut, Lloyd J. Jr.	13,800	13,800	13,800	0	322	1			1- 39- 2.2
23.001-3-18.14	Hurlbut, Lloyd J. Jr.	14,000	14,000	14,000	0	322	1			
15.001-1-45	Hurlbut, Matthew S.		10,000	129,000	0	210	W 1			
Page Totals	Parcels		36	2,057,500	743,300	2,274,000				

Parcel Id	Name	2018	2019		Res Pct	Prp Cls	O C	R S	T C	Account Nbr
		Total Av	Land Av	Total Av						
15.048-1-28.1	Hurlbut, Michael	62,200	10,500	62,200	0	331	1			1- 88-11
8.047-3-2.111	Hurlbut, Michael R.	203,600	110,900	203,600	0	210	W	1		1- 27- 5
15.001-1-26.1	Hurlbut, Ronald	7,200	7,200	7,200	0	322	W	1		1- 72-15
* 15.003-2-31.111	Hurlbut, Ronald J.	144,000	35,700	144,000	0	210	W	1		1- 38-13.2
15.003-2-37.1	Hurlbut, Ronald J.	13,500	13,500	13,500	0	322		1		1- 38-14
15.003-2-39	Hurlbut, Ronald J.	10,000	10,000	10,000	0	314		1		
15.003-2-45	Hurlbut, Ronald J.		35,300	143,600	0	210	W	1		1- 38-13.2
15.001-1-18.111	Hurlbut, Steven	13,500	13,500	13,500	0	910	W	1		1- 73- 1
8.061-1-47	Hutchison, William S.	94,700	26,600	94,700	0	210		1		1- 55-11
16.001-3-18	Huto, Alfred L.	46,600	9,000	46,600	0	210		1		1- 23- 9
16.001-3-16	Huto, Alfred L.	18,200	12,200	18,200	0	210		1		1- 63- 6
22.058-2-6	Ibey, Andrew C.	27,700	4,400	27,700	0	210		1		1- 39- 7
22.050-2-13	Ibey, Deanna M.	40,300	7,600	40,300	0	210	W	1		1- 48- 9
8.047-3-5.1	INM Property & Investments 4,	393,700	76,700	393,700	0	210	W	1		1- 76- 7
15.001-1-19	Irwin, Randall R.	38,800	9,200	38,800	0	210		1		1- 32- 8
9.003-2-35	Jacob, Daniel E.	72,100	10,500	72,100	0	270		1		1- 19- 4
9.001-2-11.1	Jacob T M Warner	61,300	43,500	61,300	0	210		1		1- 31-11
8.061-1-24.1	James Deshaies Rev. Trust	298,700	76,500	298,700	0	210	W	1		1- 80- 6
16.026-2-9	Jandrew, Travis	74,800	18,600	74,800	0	210		1		1- 32-14
16.026-2-10	Jandrew, Travis	26,700	26,700	26,700	0	314	W	1		
15.041-1-17	Jarrett, Jack E (LU)	68,800	10,800	68,800	0	210		1		1- 40- 1
15.041-1-23	Jarrett, Jack E (LU)	2,800	2,800	2,800	0	311		1		
15.002-1-42.2	Jarrett, Michael	112,200	24,600	112,200	0	210	W	1		
8.061-1-20.1	Jarvis, Nelson Robert	90,100	84,600	90,100	0	312	W	1		1- 23- 6
15.004-1-22.1	Jay, David C.	86,800	65,800	86,800	0	240		1		1- 64- 4.1
16.034-2-1	Jeffery, Brian R.	138,400	17,200	138,400	0	210		1		1- 53- 3.5
9.003-2-76.11	Jenack, Brian P.	78,900	8,900	78,900	0	484		1		1-62-14.2
9.003-2-39.11	Jenks, Jordan M.	86,200	25,300	86,200	0	210		1		1- 85- 2
16.026-4-2	Jessmer, Elwood T.	86,200	17,000	86,200	0	210		1		
23.001-3-24	Jessmer, Jeremy	3,200	3,200	3,200	0	311		1		1- 30- 3.2
14.004-1-5	JMT Properties Assoc. LLC	8,400	8,400	8,400	0	322		1		1- 42-14
9.001-1-81.2	JMT Property Assoc.	7,000	7,000	7,000	0	311		1		
9.001-1-81.3	JMT Property Assoc.	8,500	8,500	8,500	0	311		1		
15.003-1-16.3	JMT Property Associates LLC	150,000	150,000	150,000	0	330		1		
9.001-1-19	Johnston, Audra K.	61,000	10,200	61,000	0	210		1		1- 57-13
16.002-6-5	Jolley, Aaron M.	203,000	18,800	203,000	0	210		1		
15.002-2-21	Joubert, John & Etal	61,300	11,300	61,300	0	270		1		

Parcel Id	Name	2018	2019		Res Pct	Prp Cls	O C	R S	T C	Account Nbr
		Total Av	Land Av	Total Av						
16.047-2-4	JS Cinemas, Inc.	95,700	30,800	95,700	0	513	1			1- 54-11
9.056-1-1.1	Judware, Peggy	75,300	19,900	75,300	0	210	1			
15.040-2-5.1	Jungklaus, John	49,100	10,100	49,100	0	210	1			1- 85- 1
8.054-1-9.1	Kassian, Michael E.	107,200	84,700	107,200	0	260	W 1			1-69-12
15.001-1-43	Kaye, Erica	153,500	16,000	153,500	0	210	1			
9.062-1-6.2	Kearns, James W.	162,100	12,700	162,100	0	210	1			
9.057-4-28.1	Kelley, Reva M.	52,600	11,100	52,600	0	210	1			1- 35- 3
8.061-1-50.1	Kelley Family Declaration Trus	295,100	41,400	295,100	0	210	1			
9.001-3-10	Kellogg, Dale	30,000	18,500	30,000	0	270	1			1- 40-15
15.048-2-1	Kellogg, Shawn W.	54,200	11,000	54,200	0	210	1			1- 38- 8
9.064-1-22	Kennedy, Tanya	63,900	9,300	63,900	0	210	1			1- 42- 9
15.002-1-22.412	Kenney, James J & Carrie D	144,000	20,300	144,000	0	116	1			
16.026-2-6	Kenwall Realty Inc	53,200	28,900	53,200	0	210	W 1			1- 20- 9
9.056-1-16	Kenyon, Patricia Ann	40,100	10,200	40,100	0	210	1			1- 34-11
15.004-3-1.13	Kerr, Beverly A.	106,000	15,500	106,000	0	210	1			
15.001-1-17.21	Kerr, Christopher A.	242,900	24,100	242,900	0	837	6			
15.004-3-7	Kerr, Christopher A.	105,100	10,300	105,100	0	210	1			1-7-11
15.003-2-9.1	Kerr, Douglas	27,900	27,900	27,900	0	105	1			1- 53-12
15.003-2-41	Kerr, Douglas	3,600	3,600	3,600	0	314	1			
15.004-3-4	Kerr, Douglas	3,000	3,000	3,000	0	323	1			1- 42-15
15.004-3-5	Kerr, Douglas	58,700	14,800	58,700	0	210	1			1-41-4.2
15.004-1-6	Kerr, Douglas C.	29,400	9,200	29,400	0	210	1			1- 13-14
15.004-1-7	Kerr, Douglas C.	19,600	13,900	19,600	0	210	1			1- 13-12
15.004-3-1.2	Kerr, Douglas C.	14,800	4,500	14,800	0	270	1			
15.004-3-1.12	Kerr, Joshua	76,700	13,300	76,700	0	210	1			
15.004-1-52	Kerr, Leonard	9,000	9,000	9,000	0	910	1			1- 72- 6
15.004-3-1.11	Kerr, Leonard	87,700	33,200	87,700	0	240	1			1- 41- 4.1
15.004-3-3	Kerr, Michael W.	74,300	15,100	74,300	0	210	1			
15.004-3-2	Kerr, Scott	113,900	19,800	113,900	0	210	1			
15.004-1-39.2	Kerr, Scott A.	20,000	20,000	20,000	0	105	1			
22.050-2-15	Kerr, William	40,500	3,100	40,500	0	210	1			1- 25-10
9.064-2-1	Kinney, Calvin F (LU)	64,200	23,600	64,200	0	210	1			1- 41- 9
15.003-1-24	Kinney, Lindon	60,300	8,300	60,300	0	210	W 1			1- 41-10
15.001-2-6	Kinney, Lindon O.	20,900	9,400	20,900	0	210	1			1- 61-10
15.003-1-4	Kinney, Lindon O.	34,200	8,300	34,200	0	210	W 1			1- 80- 7
8.054-1-16.1	Kirkey, Gary	171,400	88,800	171,400	0	210	W 1			1- 67- 9
9.001-1-60.1	Kirkey, Jeffrey C.	83,200	12,600	83,200	0	270	1			1- 84- 7

Parcel Id	Name	2018	2019		Res Pct	Prp Cls	O C	R S	T C	Account Nbr
		Total Av	Land Av	Total Av						
16.001-3-26.21	Kirkey, Renee	79,500	15,500	79,500	0	270	1			
8.044-1-4	Kirkey, William D.	47,000	9,600	47,000	0	210	1			1- 46-14
15.003-2-16.11	Kirnie, Elizabeth A.	163,000	71,100	163,000	0	240	1			1- 53- 9. 1
9.003-6-7	Kirwan, Marie T.	178,900	35,500	178,900	0	210	W 1			
22.050-2-5	Klinkiewicz, Valerie A.	33,900	3,500	33,900	0	210	1			1- 43- 4
15.004-1-27	Kormanyos, David M.	81,200	8,800	81,200	0	210	1			1- 35-11
15.002-1-40	Kormanyos, Michael	2,400	2,400	2,400	0	314	1			1- 20- 5
15.002-1-23.1	Kormanyos, Michael S.	4,600	2,100	7,600	0	312	1			1- 81-13.2
15.002-1-37.1	Kormanyos, Michael S.	67,600	12,600	67,600	0	210	1			1- 72- 8
15.002-1-44	Kormanyos, Michael S.	6,100	3,100	3,100	0	314	1			1- 6-11. 3
8.002-1-7.11	Kot, John Clement	88,000	39,800	88,000	0	210	1			1- 41- 8
8.056-1-6.1	Kozsan, Alexander	153,800	88,800	153,800	0	210	W 1			1- 41-11
8.061-1-13.1	Kozsan, James	102,200	89,600	102,200	0	260	W 1			1- 41- 2
9.001-1-85	Krack, Joseph	187,688	30,400	187,688	0	210	1			1- 50- 2.3
8.004-3-9	Krebs, Jack D.	76,500	9,200	76,500	0	210	1			1- 82- 4
9.057-4-4	Kuca, John	56,600	10,200	56,600	0	210	1			1- 52-11
9.003-5-1.31	Kuhn, Linda J.	187,200	52,000	187,200	0	210	W 1			
9.003-5-1.2	Kuhn, Zachary J.	58,800	14,600	58,800	0	270	1			
16.047-1-9	Laba, Frederick J.	44,600	7,000	44,600	0	210	1			1- 22-11
8.004-1-17.121	Laba, Jeffrey	105,500	31,300	105,500	0	210	1			
16.002-1-25	Laba, Robert P (LU)	121,600	27,500	121,600	0	210	W 1			1- 41-14.1
16.002-6-4.13	Laba, Robert P (LU)	36,900	36,900	36,900	0	322	1			
9.003-6-9	LaBaff, Benjamin W.	177,800	30,500	177,800	0	210	W 1			
15.001-1-14.2	LaBarge, Eleanor	103,400	34,900	103,400	0	112	1			
15.001-2-25	LaBarge, Eleanor	15,400	15,400	15,400	0	322	1			
15.002-1-1.1	LaBarge, Eleanor	25,000	25,000	25,000	0	120	1			1- 13- 5
15.003-2-3	LaBarge, Eleanor	50,000	50,000	50,000	0	105	1			1- 13- 3
15.003-2-8.1	LaBarge, Eleanor	99,500	61,600	99,500	0	112	1			1- 13- 4
15.003-2-33	LaBarge, Eleanor	6,800	6,800	6,800	0	322	1			1- 9-15
15.004-1-48	LaBarge, Eleanor	52,700	36,300	52,700	0	240	1			1- 13-11
15.040-3-16	LaBarge, Eleanor	1,000	1,000	1,000	0	311	1			1- 10- 1
15.040-3-19	LaBarge, Eleanor	1,000	1,000	1,000	0	314	1			
15.048-2-10	LaBarge, Eugene E.	62,700	10,600	62,700	0	210	1			1-45-10
8.036-3-2	LaBarge, Kenneth W.	186,300	22,100	186,300	0	210	1			
15.002-1-28	LaBarge, Samuel A.	57,400	7,000	57,400	0	210	1			1- 16- 9
8.004-2-9.12	Lachance, Lisa A.	76,300	18,200	76,300	0	210	1			
9.003-6-8	LaCourse, Timmie	201,800	34,500	201,800	0	210	W 1			
Page Totals	Parcels		37	3,000,688	956,400	3,000,688				

Parcel Id	Name	2018	2019		Res Pct	Prp Cls	O C	R S	T C	Account Nbr
		Total Av	Land Av	Total Av						
23.001-3-16.2	Ladison, Bridget M.	54,900	11,400	54,900	0	210		1		
15.004-3-8	Ladison, Bruce	35,500	11,700	35,500	0	270		1		
9.003-3-38	Ladue, Aaron J.	79,700	14,300	79,700	0	210		1		1- 59- 7
14.002-1-17	LaDuke, Dureen Marie	13,100	13,100	13,100	0	322		1		1- 14-10
14.002-1-18	LaDuke, Dureen Marie	14,300	14,300	14,300	0	322		1		1- 14-11
14.002-1-13	LaDuke, Gary L.	68,500	11,400	68,500	0	210		1		1- 23-14
14.002-1-4.2	LaDuke, Gary L & Dureen (LU)	13,100	13,100	13,100	0	311		1		
8.004-3-19.1	Laffin, Gerald P.	150,800	15,700	150,800	0	210		1		1- 83-15. 1
15.001-1-5.12	LaForce, Anne M.	16,500	16,500	16,500	0	322		1		
22.050-2-6	LaForce, John	49,200	4,600	49,200	0	210		1		1- 42- 3
22.002-2-29.21	LaForce, Joseph H. Jr.	83,900	8,400	83,900	0	210		1		
22.002-2-48	LaForce, Joseph H. Jr.	500	500	500	0	311		1		
22.002-2-29.412	LaForce, Matthew	36,400	6,700	51,000	0	270		1		
22.002-2-49	LaForce, Matthew	2,900	2,900	2,900	0	311		1		
16.047-1-13	LaFramboise, Mark	16,800	2,600	16,800	0	312		1		1- 24- 5
15.002-1-48	Lafreniere, Joseph	18,940	17,500	18,940	0	312	W	1		
8.002-3-1	Lake St Law Yacht Club Inc	69,900	39,600	69,900	0	570	W	1		1- 42-11
8.044-3-7	Lakins, David (LU)	59,800	9,600	59,800	0	210		1		1- 42-12
8.004-1-21.12	Lakins, Tammy L.	27,500	27,500	27,500	0	311		1		
9.062-2-1	Lalonde, Edward D. (LU).	210,700	34,800	210,700	0	210		1		
8.036-2-17	Lamb, John	58,800	10,000	58,800	0	210		1		1- 17-14
8.036-2-13.1	Lamb, John C.	2,000	2,000	2,000	0	314		1		1- 89- 1.3
15.048-1-29	Lamica, Charles E.	34,800	7,900	34,800	0	210		1		1- 69- 6
9.003-2-87.21	Langlois, Gayle A.	32,400	32,400	32,400	0	330		1		
9.048-2-3	Lanning, Travis R.	63,700	11,400	63,700	0	210		1		1- 35- 8
9.062-3-3	Lannis, Daryle	238,500	25,000	238,500	0	210		1		
9.003-2-64.1	Lannis, Guy	48,300	26,200	48,300	0	210		1		1- 43-10
9.062-2-2	Lannis, Ryan	34,300	12,200	34,300	0	210		1		
8.073-1-5.1	LaPage, Shepard	155,300	12,800	155,300	0	210		1		1- 20-13
9.065-4-14.11	LaPierre, Barry	119,800	34,200	119,800	0	210	W	1		
9.001-1-72.21	LaPierre, Blaine R.	121,500	29,700	121,500	0	210		1		
22.004-3-10	LaPierre, Robert G.	40,500	18,500	40,500	0	312		1		1- 9-11
16.001-3-28.2	LaPlante, Angel	133,200	22,400	133,200	0	210		1		
16.001-3-3.1	LaPlante, Guy	165,000	30,700	165,000	60	113		1		1- 58-11
16.001-3-28.1	LaPlante, Guy A (LU)	1,200	1,200	1,200	0	311		1		1- 58- 11.1
16.026-2-3.11	LaPradd, Harold J. Jr.	82,000	17,200	82,000	0	210		1		1- 50-12
8.004-3-29	LaPrade, Billy	80,900	12,500	80,900	0	270		1		

Page Totals

Parcels

37

2,435,140

582,500

2,449,740

Parcel Id	Name	2018	2019		Res Pct	Prp Cls	O C	R S	T C	Account Nbr
		Total Av	Land Av	Total Av						
9.048-1-12	LaPrade, Brian R.	48,300	10,200	48,300	0	210	1			1-6-15
8.035-1-14	Laramay, Jerry	109,200	9,400	109,200	0	210	1			1- 25-14
8.044-1-30	Laramay, Jerry	4,800	4,800	4,800	0	314	1			
8.002-1-54	Laramay, Marcella	327,200	79,800	327,200	20	415	1			1- 24-15
8.004-2-30	Laramay, Marcella	4,200	4,200	4,200	0	322	1			1- 72-12
9.057-4-36	Laramay, Marcus R.	99,100	12,200	99,100	0	210	1			1- 44- 1
15.048-3-1.1	Laramy, Michael R.	117,500	13,300	117,500	0	210	1			
15.001-2-11	LaRock, Paul	37,900	9,900	37,900	0	210	1			1- 67- 7
22.002-3-3.11	LaRock, Paul	100,000	21,800	100,000	0	210	W 1			1- 9-10.1
8.004-1-14.1	LaShomb, Bernard A.	93,400	24,500	93,400	0	210	1			1- 34-14
8.004-2-40	LaShomb, Jason W.	103,300	15,800	103,300	0	210	1			1- 12-11.2
15.004-1-24.11	Lashomb, Jeffery P.	65,000	13,800	82,800	0	210	1			1- 7-10
22.002-3-5.122	Lashomb, Richard M.	20,500	6,100	20,500	0	270	1			
14.002-1-8.21	LaShomb, Scott	101,200	14,900	101,200	0	210	1			1- 10- 5.2
15.002-1-32.2	Lashomb, Scott F.	34,400	34,400	34,400	0	322	W 1			
9.064-1-3	LaShomb, Timmy J.	87,500	12,700	87,500	0	210	1			1- 39- 6
15.002-6-1	LaShomb, William J.	13,800	13,800	13,800	0	314	W 1			
15.041-1-6.1	LaShomb, William J.	73,100	10,300	73,100	0	210	1			1- 64- 5
9.001-1-18	Lattrell, John E.	62,100	10,200	62,100	0	210	1			1- 55- 7
9.073-2-11	Lauber, Rebecca Lynn	58,100	9,200	58,100	0	210	1			1- 78-12
8.002-1-2	Laughman, Wade A.	78,500	26,000	78,500	0	210	1			1- 18- 6
8.004-3-20	LaValley Realty	82,500	28,300	82,500	0	447	1			1- 27- 6
9.003-5-2.2	LaVean, Donald J. II.	164,800	17,000	164,800	0	210	W 1			
9.003-5-2.11	LaVean, H Marie	134,800	39,100	134,800	58	455	W 1			1- 44-10
9.003-5-2.12	LaVean, Patrick A.	110,000	20,200	110,000	0	210	W 1			
15.002-1-18	LaVenture, Julie	132,500	14,800	132,500	0	210	1			1- 6-11.53
9.003-5-10	Lavigne, Paul A.	87,500	12,700	87,500	40	484	1			1- 52-13
8.047-1-7.1	LaVigne, Peter D.	104,200	85,100	104,200	0	260	W 1			1- 66- 4
22.002-2-21.2	LaVine, Ted W.	3,700	3,700	3,700	0	314	1			
22.002-2-23	LaVine, Theodore	64,200	6,600	64,200	0	210	1			1- 44-15. 1
22.002-2-21.11	LaVine, Theodore W.	12,000	12,000	12,000	0	322	1			1- 44-14
15.003-2-12.1	Lavoie, Troy A.	41,100	15,700	41,100	0	210	1			1- 16-11
8.054-1-11.1	Lawrence, Barry F & Scott W	112,500	91,400	112,500	0	260	W 1			1-44-11
16.047-2-9	Layo, John A.	70,200	13,300	70,200	0	210	1			
9.003-2-83.1	Layo, Lloyd Jr.	19,000	19,000	19,000	0	311	W 1			1- 8-14.1
9.003-3-15	Layo, Lloyd Jr.	29,200	20,000	29,200	0	210	W 1			1- 40- 5
8.054-1-4.1	Layo, Lloyd J. Jr.	275,000	130,700	275,000	0	210	W 1			1- 51-10

Parcel Id	Name	2018	2019		Res Pct	Prp Cls	O C	R S	T C	Account Nbr
		Total Av	Land Av	Total Av						
15.002-1-12	Layo, Lloyd J. Jr.	64,100	8,800	64,100	0	210	1			1- 56-13
15.040-2-1	Layo, Marianne	29,000	8,300	29,000	0	210	1			1- 17- 5
16.001-6-1.111	Lazore, Thomas R.	1,000	1,000	1,500	0	312	1			1- 63- 3.11
16.001-6-5.1	Lazore, Thomas R.	127,900	15,000	130,900	0	210	1			1-63-3.5
9.003-1-15	Leafe, Tina M.	34,700	12,500	34,700	0	270	1			
23.001-3-18.13	Leavens, Sharon Hurlbut	2,900	2,900	2,900	0	311	1			
9.003-3-40.2	LeBire, Michael Jr.	192,800	25,500	192,800	0	210	1			
16.001-2-62.2	Lebire, Steve D.	400	400	400	0	311	1			
8.062-1-18.1	Leboeuf, Glenn P.	120,400	89,400	120,400	0	260	W 1			1- 45- 8
8.003-3-1.11	LeCuyer, Michael L.	158,900	27,100	158,900	0	210	1			1- 32- 9.3
15.048-2-16	LeFeve, Daniel	62,840	14,500	62,840	0	210	1			1-11-5.2
15.048-1-32	LeFeve, William (etal)	3,300	3,300	3,300	0	314	1			
15.048-2-11	LeFeve, William (etal)	2,400	2,400	2,400	0	314	1			1- 45-11
8.036-2-18	Leffler, Scott J.	78,800	10,400	78,800	0	210	1			1- 51-11
8.073-1-6	LeGault, Joyce	58,600	9,200	58,600	0	210	1			1- 45-12
8.002-2-49.111	Legault, Larry	8,400	8,400	8,400	0	322	1			
8.044-1-5	Legault, Larry	11,600	11,600	11,600	0	311	1			
9.003-2-89	Legault, Larry	66,600	18,000	66,600	0	449	1			6- 86-12. 5
8.002-2-5	Legault, Larry R.	307,300	21,400	307,300	20	411	1			1- 46- 4
15.041-1-18	Legault, Michael J.	52,000	7,600	52,000	0	210	1			1- 14- 3
9.003-2-38	LeGrow, Donald L.	53,000	11,700	53,000	0	210	1			1- 11- 8
15.048-1-23	LeMay, Karen	11,400	9,400	11,400	0	270	1			1- 38-12
15.004-1-45	Lemay, Karen A.	86,800	19,500	86,800	0	240	1			1-66-3.2
8.047-1-13.111	Lenney, William J.	184,400	91,400	184,400	0	210	W 1			1- 24- 6
15.004-1-51.111	Lett, Tamara	49,200	15,000	49,200	0	210	1			1- 76- 6
9.004-4-4	Levy, Elizabeth A.	14,200	14,200	14,200	0	322	1			
16.026-1-10	Levy, Elizabeth A.	5,400	5,400	5,400	0	314	1			
16.026-2-18	Levy, Elizabeth A.	6,300	6,300	6,300	0	314	1			
16.001-1-3.2	Lincoln, Christopher J.	133,100	23,000	133,100	0	210	W 1			
16.026-2-13	Linstad, Russell H. Jr.	166,300	25,700	166,300	0	210	W 1			1- 47- 6
16.026-2-12.2	Lippasaar, Arno	102,900	24,500	102,900	0	210	W 1			
9.065-4-9	Littlefield, Matthew	18,900	18,900	18,900	0	311	W 1			1- 46- 7
8.004-2-14.11	Littlejohn, Catherine	55,500	7,100	55,500	0	210	1			1- 53-14.1
23.001-3-25	Lockhart, Robert (LU)	64,500	16,400	64,500	0	210	W 1			1- 27- 7
8.035-1-20	Loomes, Mary Ann	157,200	55,500	157,200	0	210	1			
22.002-2-36	Lord, David F.	64,600	16,900	64,600	0	210	W 1			1- 85- 4
15.048-2-14	Louisville Housing Inc	650,000	28,800	650,000	0	633	8			8-89-1.2

Parcel Id	Name	2018	2019		Res Pct	Prp Cls	O C	R S	T C	Account Nbr
		Total Av	Land Av	Total Av						
15.001-2-22	Louisville Landing LLC	65,000	34,600	65,000	0	612	1			8- 89- 4
15.001-2-5	Louisville Mini Mart LLC	94,500	16,800	94,500	0	486	1			1- 75- 8
8.004-3-28.2	Louisville Volunteer Fire Dept	550,000	41,900	550,000	0	662	8			
9.057-4-8.1	Love, Amy M.	50,800	8,500	50,800	0	210	1			1- 51-15
15.004-2-3	Love, Joshua	25,000	8,700	25,000	0	270	1			1- 52- 8
16.001-3-13	Love, Leanore A.	42,000	13,500	42,000	0	210	1			1- 47- 5
16.001-3-20.1	Love, Paul W.	34,600	18,500	34,600	0	210	1			1- 47- 2
9.001-1-51.2	Love, Thomas D.	72,700	12,200	72,700	0	210	1			1- 37- 4.2
9.001-1-15	Love, Thomas D II.	145,000	11,100	145,000	0	210	1			1- 50-10
9.001-1-52	Love, Virgil J.	70,900	11,400	70,900	0	210	1			1- 21-12.1
16.001-3-20.2	Love, Wendy	15,100	15,100	15,100	0	311	1			
15.002-2-23	Love, William J.	28,400	14,300	28,400	0	270	1			1- 63-14.15
16.001-2-3	Luther-Kasemeier, Nancy	2,800	2,800	2,800	0	311	1			1- 47- 7
8.004-2-13	Lynch, Joshua J.	82,400	11,300	82,400	0	210	1			1- 39-15
23.003-1-4	Lyon, James	15,000	15,000	15,000	0	105	1			1- 62- 7
23.003-1-17	Lyon, James	12,600	12,600	12,600	0	105	1			
23.002-2-2	Lyons, Edward G.	7,800	7,800	7,800	0	323	1			1- 47- 9
23.002-2-3	Lyons, Edward Robert	15,000	15,000	15,000	0	910	1			1- 44-13
8.044-3-2	MaCauley, Michael J.	66,000	9,600	66,000	0	210	1			1- 83-11
8.036-2-9	MacCuaig, William	113,200	20,600	113,200	0	210	1			1- 74- 5.3
8.044-1-11.1	MacDonald, David	72,800	12,700	72,800	0	210	1			1- 60- 8
8.047-3-12.1	MacDonald, John D.	176,000	86,000	176,000	0	210	W 1			1- 37-11
9.057-4-42.1	MacDonald, John D.	6,500	6,500	6,500	0	311	1			
9.001-1-24	MacDonald, Linda J.	100,600	8,900	100,600	0	210	1			1- 47-13
15.004-3-6	MacDonald, Mandy L.	35,000	14,900	35,000	0	270	1			1-41-4.3
15.002-1-42.13	MacDonald, Mona J.	101,800	24,000	101,800	0	210	W 1			
15.002-1-42.3	MacDonald, Todd K.	112,000	24,300	112,000	0	210	W 1			
15.001-2-20	Mackay, Thomas J.	109,000	15,500	109,000	0	210	1			1- 65- 6
16.001-3-27.11	Mackey, Mary F.	58,500	12,300	58,500	0	113	1			1- 48- 1
16.034-2-5	MacKinnon, Tad A.	128,300	26,600	128,300	0	210	W 1			1- 24- 9.2
9.003-5-11	Maginn Irrevocable Trust, Richard	533,000	50,000	533,000	0	411	1			1- 54- 9
15.040-2-3.1	Manning, Amy	45,700	9,200	45,700	0	210	1			1- 45- 1.1
14.002-1-10.2	Manor, Jerome L.	178,800	14,800	178,800	0	210	1			
9.003-5-12	Marasco, Ralph J.	53,000	10,800	53,000	0	210	1			1- 40- 6
8.044-1-12	Marashian, Jessica L.	124,500	19,000	124,500	0	210	1			1- 17- 7
9.057-4-34	Marashian, Steven J.	91,400	10,200	91,400	0	210	1			1- 75-10
8.004-1-17.111	Marion, Gerald J.	144,000	31,300	144,000	0	210	1			1- 20- 7

Parcel Id	Name	2018	2019		Res Pct	Prp Cls	O C	R S	T C	Account Nbr
		Total Av	Land Av	Total Av						
16.002-1-26	Marlar, Lydia S.	164,300	30,300	164,300	0	210	W	1		1- 41-14. 2
15.001-1-4	Marlow, Leonard (LU)	32,400	7,400	32,400	0	312		1		1- 24- 4
8.036-2-14	Marolf, Mitchell	4,800	4,800	4,800	0	314		1		1- 65- 1
8.036-2-15	Marolf, Mitchell	76,300	9,700	76,300	0	210		1		1- 64- 6
15.048-2-7	Martell, Catherine	22,700	8,300	22,700	0	210		1		1- 22-15
8.061-1-2.1	Martin, Barbara	90,900	80,300	90,900	0	260	W	1		1- 48-11
8.036-2-25	Martin, Barbara J.	63,600	9,200	63,600	0	210		1		1- 40-11.2
23.001-3-9	Martin, Connie J.	63,800	4,800	63,800	0	210		1		1- 49- 5
15.004-1-19	Martin, Donna M.	38,200	9,400	38,200	0	270		1		1- 17- 8
15.004-1-20	Martin, Donna M.	3,600	3,600	3,600	0	311		1		1- 54-10
8.035-1-11.1	Martin, Dorothy	75,500	18,100	75,500	0	210		1		1- 21- 5
15.003-1-27.1	Martin, Grant R.	50,200	8,900	50,200	0	210		1		1- 71- 4
8.054-1-35	Martin, James H.	143,900	29,000	143,900	0	210		1		
22.051-1-8	Martin, James T. II.	74,700	16,700	74,700	0	210	W	1		1- 25- 9
23.003-1-2.111	Martin, James T II & Etal	86,200	47,600	86,200	0	112		1		1- 48-15
8.004-2-18	Martin, Kathy (LU)	64,300	15,800	64,300	0	270		1		1- 36- 1
15.004-2-2.111	Martin, Richard M.	102,100	60,400	102,100	0	240		1		1- 49- 2
8.044-3-1	Martin, Roger M (LU)	52,600	15,000	52,600	0	210		1		1- 49- 3
8.056-1-7.1	Martin, Sallie J.	92,000	81,500	92,000	0	260	W	1		1- 80-10
15.004-2-2.112	Martin, Terry	2,000	2,000	2,000	0	314		1		
15.004-2-2.2	Martin, Terry A.	47,800	12,200	47,800	0	270		1		
14.002-1-28	Maslin, Denise (LC)	35,600	13,900	35,600	0	270		1		
9.001-1-1./1	Massena Country Club	935,000	0	935,000	0	553		1		
9.004-4-1	Massena High School	4,536,200	61,300	4,536,200	0	612		8		8- 89- 3
9.003-2-84.11	Massena Memorial Hospital	198,000	65,800	198,000	0	642		8		
9.003-3-54	Massena Rod & Gun Club Inc.	173,800	100,700	173,800	0	557	W	1		1- 61- 8
9.073-2-4	Masuk, Wayne B.	63,600	5,800	63,600	0	210		1		1- 64- 3
8.035-1-4	Matejcik, Michael	74,400	15,800	74,400	0	210		1		1- 19- 9
9.001-1-53.1	Matthews, James	16,400	16,400	16,400	0	105		1		1- 19- 1. 1
9.001-1-56.1	Matthews, James	82,400	22,500	82,400	0	210		1		1- 49-13
9.001-1-62.41	Matthews, James	13,000	13,000	13,000	0	105		1		1- 8- 4.4
9.001-1-81.1	Matthews, James A.	2,000	2,000	2,000	0	105		1		1- 16- 1.1
* 9.003-2-2.11	Matthews, James J.	8,900	8,900	8,900	0	105		1		1- 49-11
9.003-2-2.111	Matthews, James J.		14,000	14,000	0	105		1		1- 49-11
8.004-2-20.1	Matthews, Jeanna	3,100	3,100	3,100	0	314		1		1- 50- 4
9.001-1-36.1	Matthews, Jeanna	101,600	17,900	101,600	0	210		1		1- 47- 3
9.048-1-11	Matthews, John L.	67,400	10,200	67,400	0	210		1		1- 42-10

Parcel Id	Name	2018	2019		Res Pct	Prp Cls	O C	R S	T C	Account Nbr
		Total Av	Land Av	Total Av						
9.001-1-55	Matthews, Peter J.	118,600	27,400	118,600	0	112	1			1- 49-12
9.001-1-62.5	Matthews, Peter J.	3,000	3,000	3,000	0	105	1			1- 8- 4.5
9.003-2-2.12	Matthews, Peter J.	11,900	11,900	11,900	0	105	1			
8.061-1-23.1	Matthias, Nancy	300,000	80,700	300,000	0	210	W	1		1- 77- 6
9.003-6-5	Mauk, Vernon C (LU)	163,700	36,000	163,700	0	210	W	1		
8.004-1-31	Maxwell, Martin E.	82,700	11,100	82,700	0	210	1			1- 50-13
8.004-1-30	Maxwell, William (Est)	89,200	9,200	89,200	0	210	1			1- 50- 8
9.048-1-6	McCabe, Michael	76,300	8,500	76,300	0	210	1			1- 51- 3
8.004-2-32.2	McCallus, Jeff L.	77,100	17,600	77,100	0	270	1			
15.003-2-20	McCormick, Brian	16,600	6,600	16,600	0	210	1			1- 77- 7
15.003-2-23.11	McCormick, Brian C.	76,500	31,600	76,500	0	112	W	1		1- 78- 1
22.058-2-3	McCormick, Valerie I.	30,700	3,700	30,700	0	210	1			1- 73- 6
15.004-1-26.1	McCracken, Scott W.	60,400	15,000	60,400	0	210	1			1- 27-13
23.001-2-17	McCracken, Scott W.	32,500	32,500	32,500	0	322	1			
9.001-1-3.211	McDonald, James M.	119,900	26,200	119,900	0	210	1			1-16-1.2
8.061-1-26.1	McDonald, Margaret	85,900	69,000	85,900	0	260	W	1		1- 51- 1
14.002-1-6	McDonald, Michael L.	68,700	12,600	68,700	0	270	1			1- 63- 9
9.003-6-3.1	McGrath, Alan J (LU)	287,500	36,700	287,500	0	210	W	1		
9.003-2-68.12	McGrath, Charles	160,700	38,900	160,700	0	240	1			
8.004-1-20.2	McGrath, Donald	81,600	12,200	81,600	0	210	1			1- 64-11.2
8.054-1-30.1	McGrath, William J. Jr.	96,600	88,000	96,600	0	260	W	1		1- 70- 3
9.064-1-27	McGraw, Michael J.	6,500	6,500	6,500	0	311	1			1-36-8.8
9.064-1-28	McGraw, Michael J.	92,400	13,000	92,400	0	210	1			1- 36- 8.7
9.064-1-20	McGregor, Gary	20,800	17,600	20,800	0	312	W	1		1- 55- 1 &
9.064-1-21.1	McGregor, Gary	3,200	3,200	3,200	0	311	W	1		
15.003-2-34.1	McGregor, Susan	124,300	11,600	124,300	0	210	1			
23.001-3-20	McKnight, Travis S.	40,400	8,400	40,400	0	210	1			1- 34- 8
22.004-3-3.11	McManaman, Anthony	135,900	58,500	135,900	0	113	1			1- 23- 1
22.002-2-17.111	McNally, Julie M.	73,500	25,000	73,500	0	240	1			1- 62- 9
15.004-1-14	Mcneil, Drew	56,100	9,200	56,100	0	210	1			1- 68-12
9.001-1-13	Mead, Raymond C.	90,100	11,100	90,100	0	210	1			1- 57- 4
15.001-1-14.1	Medve, Richard	16,900	16,900	16,900	0	120	1			1- 13- 6
15.002-2-4.2	Meehan, Daniel	23,400	23,400	23,400	0	322	W	1		1-22-5.2
9.064-1-6	Mercurio, Andrea C.	126,400	10,000	126,400	0	210	1			1- 53-15
8.004-2-8.21	Mereau, John J.	50,000	14,000	50,000	0	312	1			1-35-13.2
8.047-1-33	Mereau, Susan M.	437,300	78,000	437,300	0	210	W	1		1- 8-13
22.002-3-5.11	Meredith, Philip	21,600	21,600	21,600	0	322	1			1- 34- 6
Page Totals	Parcels		37	3,358,900		906,400		3,358,900		

Parcel Id	Name	2018	2019		Res Pct	Prp Cls	O C	R S	T C	Account Nbr
		Total Av	Land Av	Total Av						
9.001-1-35.1	Meridian North, LLC	354,100	117,300	354,100	0	416	1			1- 47- 4
15.040-2-4	Methodist Cemetery	11,300	11,300	11,300	0	695	8			8- 89- 6
15.001-2-18.1	Millar, Christopher C.	106,600	21,400	106,600	0	210	1			1- 51- 9
8.054-1-5.1	Miller, Daniel J.	153,400	80,500	153,400	0	210	W 1			1- 43- 2
23.001-3-18.2	Miller, Dennis L. Jr.	6,500	6,500	6,500	0	311	1			
23.001-3-19	Miller, Dennis L. Jr.	70,800	6,800	70,800	0	210	1			1- 39- 4
23.001-3-33	Miller, Sheri L.	27,000	8,800	27,000	0	270	1			
8.047-1-9.1	Miller, Thomas M.	100,300	91,400	100,300	0	260	W 1			1- 81- 3
9.057-4-33	Millward, Dorothy M.	74,900	12,200	74,900	0	210	1			1- 61-13
23.001-3-38.2	Mitchell, Suzanne	39,800	9,300	39,800	0	270	1			
9.001-1-21	Mittiga, Joseph C.	62,100	10,200	62,100	0	210	1			1- 21-10
15.048-2-18.12	Molnar, Matthew (LC)	53,700	10,100	53,700	0	210	1			
15.048-2-4	Molnar, Steven	66,100	8,300	66,100	0	210	1			1- 6- 6
15.048-2-18.11	Molnar, Steven Paul	1,800	1,800	1,800	0	311	1			1- 52- 4.1
15.002-2-22	Monica, Michelle L.	26,700	10,600	26,700	0	270	1			
15.002-2-10	Montondo, Tyler S.	66,200	15,000	66,200	0	210	1			1- 39- 5
9.003-2-39.12	Montpetit, Alfred J.	47,500	13,000	47,500	0	210	1			
9.001-1-12.1	Montpetit, Yvonne M.	100,200	25,700	100,200	0	210	1			1- 19- 1. 2
15.040-4-12.1	Moore, Roscoe A. III.	125,200	20,300	125,200	0	210	W 1			
15.003-2-6	Morgan, Michael	56,600	16,500	56,600	0	210	1			1- 38-13.1
15.004-1-11.122	Morrell, James J.	4,200	4,200	4,200	0	314	1			
15.004-1-64	Morrell, James J.	154,900	14,000	154,900	0	210	1			
9.064-1-5	Morrell, Mark	9,200	9,200	9,200	0	311	1			1- 70-12.12
9.064-1-7	Morrell, Mark J.	82,800	9,900	82,800	0	210	1			1- 7-14
16.001-2-69	Morris, Gertrude (Estate)	16,500	16,500	16,500	0	314	1			1- 53- 1.11
8.061-1-21.1	Morris, Mark R.	212,300	86,000	212,300	0	210	W 1			1- 46-13
16.002-1-46	Morris, Robert	7,600	7,600	7,600	0	311	1			
16.002-1-44.1	Morris, Robert K.	218,000	73,200	218,000	0	240	W 1			1- 53- 3.11
9.003-5-16	Moser, Richard J. Jr.	205,600	20,700	205,600	50	433	1			1- 58-12.12
23.003-1-12.11	Mossow, Paul (LU)	52,000	22,000	52,000	0	270	1			1- 53- 4.1
15.040-3-4	Moulton, David H.	50,900	8,700	50,900	0	210	1			1- 26- 3
9.003-2-16.1	Mouthorp, Ryan W.	89,600	14,300	89,600	0	210	1			1- 32- 5.1
23.001-2-16	Moyer, Barry	33,700	33,700	33,700	0	322	1			1- 42- 5
9.003-5-21	MPG Development LLC	70,900	18,500	70,900	0	449	1			1- 51- 8
9.073-2-5	Munson, Betty M.	37,100	5,700	37,100	0	210	1			1- 19-10
9.048-1-14	Munson, Jeffrey	72,600	11,700	72,600	0	210	1			1- 72-11
9.048-1-3	Munson, Jeffrey G.	13,000	13,000	13,000	0	311	1			
Page Totals	Parcels		37	2,881,700	865,900	2,881,700				

Parcel Id	Name	2018	2019		Res Pct	Prp Cls	O C	R S	T C	Account Nbr
		Total Av	Land Av	Total Av						
16.026-4-1.1	Murphy, Alyssa M.	105,000	17,000	105,000	99	312		1		
9.057-4-17	Murphy, James C.	69,100	6,100	69,100	0	210		1		1- 77- 2
15.003-2-16.32	Murphy, Leo M (LU)	90,500	8,100	90,500	0	270		1		
15.003-2-16.31	Murphy, Thomas P.	196,000	24,600	196,000	0	210	W	1		
9.001-1-62.112	Murray, Melissa M.	107,000	19,000	107,000	0	210		1		
15.004-2-1	Nandal, Marion	51,200	12,500	51,200	0	210		1		1- 53-13
15.001-2-4	Neail, Gregory	64,700	11,100	64,700	0	210		1		1- 66-10
8.061-1-62.1	Negus, Shirley L.	279,100	83,900	279,100	0	210	W	1		1- 27- 1
15.004-1-8.1	Neveau, Darcy D.	68,100	15,400	68,100	0	210		1		1- 54- 1
9.048-2-6	Neverette, Chrystal L.	43,300	8,500	43,300	0	210		1		1- 62-11
16.026-1-6	Neverette, Robert P (LU)	76,300	15,100	76,300	0	210		1		
15.048-1-6	Neves, Rene	71,900	14,100	71,900	0	210		1		1- 54-15
8.036-2-20	Neves, William R.	46,300	9,900	46,300	0	210		1		1- 13- 9
8.004-3-2	New York State	34,500	34,500	34,500	0	311		8		
14.002-1-2	New York State	7,500	7,500	7,500	0	322		8		1- 32-11
14.002-1-20	New York State	76,500	76,500	76,500	0	322		8		1- 32-12
8.003-2-1	New York State DEC	10,400	10,400	10,400	0	910		8		1- 21-14
14.002-1-19	New York State DEC	17,700	17,700	17,700	0	322		8		1- 32-13
14.002-1-22	New York State DEC	57,900	57,900	57,900	0	322		8		1- 77-11
15.001-1-11.11	New York State DEC	26,100	26,100	26,100	0	322		8		1- 66-11.1
3.004-1-1	New York State Power Authority	4,276,200	4,276,200	4,276,200	0	322	W	8		
8.003-1-2	New York State Power Authority	4,492,200	4,492,200	4,492,200	0	971	W	8		8- 88- 8
8.003-3-1.2	New York State Power Authority	11,600	11,600	11,600	0	311		8		
8.047-1-21	New York State Power Authority	2,400	2,400	2,400	0	971	W	8		8- 88- 8
8.047-1-27	New York State Power Authority	8,800	8,800	8,800	0	971	W	8		8- 88- 8
8.047-2-5	New York State Power Authority	124,600	124,600	124,600	0	311	W	8		
8.047-2-16	New York State Power Authority	2,300	2,300	2,300	0	971	W	8		8- 88- 8
8.047-3-4	New York State Power Authority	79,800	79,800	79,800	0	311	W	8		
8.047-3-6	New York State Power Authority	113,700	113,700	113,700	0	311	W	8		
8.047-3-22	New York State Power Authority	2,000	2,000	2,000	0	971	W	8		8- 88- 8
8.048-1-15	New York State Power Authority	86,200	86,200	86,200	0	311	W	8		
8.048-2-14	New York State Power Authority	3,400	3,400	3,400	0	971	W	8		8- 88- 8
8.048-2-15	New York State Power Authority	4,200	4,200	4,200	0	971	W	8		8- 88- 8
8.054-1-7	New York State Power Authority	72,800	72,800	72,800	0	311	W	8		
8.054-1-12	New York State Power Authority	90,600	90,600	90,600	0	311	W	8		
8.054-1-32	New York State Power Authority	81,300	81,300	81,300	0	311	W	8		
8.054-1-58	New York State Power Authority	1,700	1,700	1,700	0	971	W	8		8- 88- 8
Page Totals	Parcels		37	10,952,900	9,929,700	10,952,900				

Parcel Id	Name	2018	2019		Res Pct	Prp Cls	O C	R S	T C	Account Nbr
		Total Av	Land Av	Total Av						
8.055-2-7	New York State Power Authority	73,300	73,300	73,300	0	311	W	8		
8.056-1-8	New York State Power Authority	92,300	92,300	92,300	0	311	W	8		
8.056-1-9	New York State Power Authority	102,100	102,100	102,100	0	311	W	8		
8.056-1-10	New York State Power Authority	113,600	113,600	113,600	0	311	W	8		
8.056-1-11	New York State Power Authority	112,600	112,600	112,600	0	311	W	8		
8.056-1-12	New York State Power Authority	112,600	112,600	112,600	0	311	W	8		
8.056-1-13	New York State Power Authority	116,800	116,800	116,800	0	311	W	8		
8.056-1-14	New York State Power Authority	113,600	113,600	113,600	0	311	W	8		
8.056-1-15	New York State Power Authority	93,200	93,200	93,200	0	311	W	8		
8.056-1-16	New York State Power Authority	92,300	92,300	92,300	0	311	W	8		
8.056-1-30	New York State Power Authority	5,200	5,200	5,200	0	311		8		
8.056-1-31	New York State Power Authority	17,100	17,100	17,100	0	311		8		
8.056-1-32	New York State Power Authority	17,100	17,100	17,100	0	311		8		
8.056-1-33	New York State Power Authority	17,100	17,100	17,100	0	311		8		
8.061-1-28	New York State Power Authority	83,600	83,600	83,600	0	311	W	8		
8.061-1-70	New York State Power Authority	2,200	2,200	2,200	0	971	W	8		8- 88- 8
8.061-1-89	New York State Power Authority	2,300	2,300	2,300	0	971	W	8		8- 88- 8
8.062-1-10	New York State Power Authority	105,100	105,100	105,100	0	311	W	8		
8.062-1-22	New York State Power Authority	83,700	83,700	83,700	0	311	W	8		
8.062-1-74	New York State Power Authority	2,800	2,800	2,800	0	971	W	8		8- 88- 8
9.001-1-1.11	New York State Power Authority	1,544,300	1,544,300	1,544,300	0	322	W	8		1- 49- 6
9.001-1-30	New York State Power Authority	175,100	85,200	175,100	0	560	W	8		8- 88-14
14.004-1-9	New York State Power Authority	23,400	23,400	23,400	0	322		8		
15.001-2-19.2	New York State Power Authority	29,700	29,700	29,700	0	323		8		
15.002-2-2	New York State Power Authority	20,900	20,900	20,900	0	932		8		8- 88- 5
15.002-2-4.2/1	New York State Power Authority	10,950,000	0	10,950,000	0	322		8		
15.002-2-9./1	New York State Power Authority	1,500,000	0	1,500,000	0	874		8		8- 88- 4
15.004-1-37	New York State Reforestation	87,600	87,600	87,600	0	932		3		0110001
352.000-1	New York State Transition Assm	0	0	0	0	993		3		
22.050-2-11	Newcombe, Michael	17,000	6,800	17,000	0	210		1		1- 76- 3
15.003-1-8	Newvine, Dean J (Est)	31,000	9,200	31,000	0	210	W	1		1- 72- 3.1
16.002-1-32	Nguyen, Hiep	1,000	1,000	1,000	0	314		1		
15.004-1-42.2	Niagara Mohawk Power Corp	519,627	18,900	519,627	0	882		6 R		6- 86-12. 1
555.009-17-1.1	Niagara Mohawk Power Corp	140,239	0	141,464	0	861		5 R		5- 87- 5.11
555.009-17-2	Niagara Mohawk Power Corp	314	0	316	0	861		5 R		5- 87- 5. 2
555.009-17-3	Niagara Mohawk Power Corp	8,797	0	8,874	0	861		5 R		5- 87- 5. 3
652.089-9999-132.350/1001	Niagara Mohawk Power Corp	20,782	0	20,782	0	882		6 R		6- 86-12. 4

Parcel Id	Name	2018	2019		Res Pct	Prp Cls	O C	R S	T C	Account Nbr
		Total Av	Land Av	Total Av						
652.089-9999-132.350/1882	Niagara Mohawk Power Corp	174,913	0	174,913	0	884	6	R		6- 86-12.81
652.089-9999-132.350/1883	Niagara Mohawk Power Corp	46,048	0	46,048	0	884	6	R		6- 86-12. 6
9.062-2-4	Nichols, Glen	79,100	27,800	79,100	0	210	1			
9.048-1-7	Nichols, Warren R.	48,300	8,500	48,300	0	210	1			1- 77- 9
9.003-2-16.21	North, Catherine A.	79,300	13,000	79,300	0	210	1			1- 32- 5.2
16.003-1-12.1	Northrop, Donald	5,039	5,039	5,039	0	314	1			1- 69-15
16.047-2-6	Northrop, Donald P.	69,000	14,700	69,000	0	411	1			1- 82-14
16.047-2-7	Northrop, Donald P.	149,200	12,600	149,200	0	455	1			1- 43- 5
8.055-1-11.1	Norton, James B (LU)	106,000	84,600	106,000	0	260	W	1		1- 11- 4
16.026-2-7	Nova 1 Enterprises LLC	57,000	32,300	57,000	0	210	W	1		1- 79-11
15.040-3-12.1	Novak, Jason	48,200	9,200	48,200	0	210	1			8- 89- 9
23.001-2-4	NRZ Reo VI Corp	9,600	6,000	9,600	0	210	1			1- 49- 4
23.001-2-5	NRZ Reo VI Corp	55,400	39,200	55,400	0	240	1			1- 25- 4
9.003-2-47	O'Brien, John	11,200	6,600	11,200	0	312	1			1- 62-14
9.003-2-76.12	O'Brien, John	7,200	7,200	7,200	0	314	1			
15.001-1-1	O'Brien, Kelly	14,700	7,700	14,700	0	210	1			1- 79- 6
15.003-1-16.113	O'Brien, Kelly	11,300	11,300	11,300	0	322	W	1		
9.003-6-4	O'Connell, David A.	215,500	29,700	215,500	0	210	W	1		
8.054-1-6.1	O'Geen, Anthony	103,400	56,200	103,400	0	260	W	1		1- 37-14
9.057-5-11	O'Keefe, Daniel Jr.	55,000	9,400	55,000	0	220	1			1- 65-12
15.003-2-35.1	O'Keefe, Daniel Jr.	92,100	19,100	92,100	0	270	1			
9.003-6-11.1	O'Leary, Chana	265,000	44,400	265,000	0	210	W	1		
23.003-1-11	O'Neil, Francis (Estate)	50,000	18,700	50,000	0	240	1			1- 55- 3
23.003-1-15.11	O'Neil, Patricia L.	2,100	2,100	2,100	0	843	1			
9.003-3-12	O'Neil, Sean	61,900	15,300	61,900	0	430	1			1- 45-13
8.044-1-17	O'Shea, Brian	71,000	11,300	71,000	0	210	1			
15.040-3-11.1	Oakes, Eric T.	49,000	22,600	49,000	0	210	W	1		1- 26- 5
15.001-2-19.1	Ober, Shirley (LU)	19,800	19,800	19,800	0	322	1			1- 65- 7
9.001-1-50.21	Oliveira, Joseph D.	20,000	20,000	20,000	0	311	1			1- 71-11.2
22.002-2-20.2	Olmstead, Danny	30,100	10,700	30,100	0	270	1			
22.002-2-20.12	Olmstead, George E.	97,800	14,700	97,800	0	210	1			
22.002-2-38	Olmstead, Jerry D. Jr.	57,200	18,500	57,200	0	210	W	1		1- 46- 1
22.002-2-20.11	Olmstead, Michael	39,600	14,800	39,600	0	240	1			1- 55- 2
* 8.062-1-24	Olson, Richard S.	219,200	86,400	219,200	0	210	W	1		1- 43- 6
8.062-1-24.1	Olson, Richard S.		88,600	221,400	0	210	W	1		1- 43- 6
* 8.062-1-60	Olson, Richard S.	2,200	2,200	2,200	0	971	W	1		8- 88- 8
8.004-1-13	Operation Grateful Nation	411,100	173,600	411,100	0	210	W	8		1- 34-15

Parcel Id	Name	2018	2019		Res Pct	Prp Cls	O C	R S	T C	Account Nbr
		Total Av	Land Av	Total Av						
8.055-1-13.1	Orosz, Kip M.	175,000	86,200	161,700	0	210	W	1		1- 59- 1
22.002-2-35.2	Orosz, Kip M.	56,900	16,800	56,900	0	270		1		
22.002-2-35.12	Orosz, Kip M.		11,000	11,000	0	322		1		
* 22.002-2-35.1	Orosz, Martha E.	82,300	57,300	82,300	0	240		1		1-55-4
22.002-2-35.11	Orosz, Martha E.		36,300	71,300	0	240		1		1-55-4
9.001-1-51.12	Orosz-Spagnolo, Julie	46,300	8,500	46,300	0	312		1		
9.001-1-14	Orosz-Spagnolo, Julie R.	115,200	12,500	115,200	0	210		1		1- 16-12
8.004-2-19	Page, Amy K.	55,000	15,100	56,000	0	210		1		1- 67-11
9.003-2-41	Page, David	47,000	10,500	47,000	0	210		1		1- 69- 9
16.026-2-2.1	Page, Jason T.	121,100	14,600	121,100	0	484		1		1- 54-12
16.026-2-2.2	Page, Jason T.	5,600	5,600	5,600	0	311		1		
9.001-1-25.1	Page, Jeffrey S.	80,100	12,800	80,100	0	210		1		1- 11- 3
9.003-2-37	Page, Leeland (LC)	34,300	11,800	34,300	0	210		1		1- 37-15
8.035-1-7	Page, Robert J.	81,000	15,800	81,000	0	210		1		1- 34-10
23.001-2-7.22	Paige, Mark E.	62,200	6,600	62,200	0	270		1		
23.001-2-7.211	Paige, Mark E.	25,000	25,000	25,000	0	910		1		
23.001-2-7.212	Paige, Mark E.	2,000	2,000	2,000	0	314		1		
15.003-3-1	Paige, William I.	56,500	7,400	56,500	0	210		1		1- 55- 9
8.004-2-11	Paquette, Mark J.	63,640	11,500	63,640	0	210		1		1- 25- 8
9.065-3-4	Paquin, Steven J.	78,900	7,500	78,900	0	210		1		1- 41- 3
8.062-1-13.1	Parisian, Jordi L.	195,000	84,600	195,000	0	210	W	1		1- 56- 3
9.001-1-22	Patnode, Stephen	60,100	10,200	60,100	0	210		1		1- 56- 2
9.001-1-83	Patnode, Stephen	5,500	5,500	5,500	0	314		1		1- 71-11.11
9.001-1-27.1	Patrick, Brandon N.	98,500	12,500	98,500	0	210		1		1- 43- 8
9.001-3-9.12	Patterson, Paul F.	131,300	12,700	131,300	0	210		1		
8.002-1-6.211	Pavlik, David	169,500	42,800	169,500	0	210		1		1- 70- 9.2
15.001-2-7	Paxton, John E. III.	12,000	8,700	12,000	0	210		1		1- 46-15
9.057-5-33	Peets, Christopher L.	120,300	9,400	120,300	0	210		1		1- 35-15
16.003-1-16.121	Peets, Jean	112,700	28,700	112,700	0	210		1		
22.002-2-26.1	Peets, Jeramy	90,800	40,700	90,800	0	240		1		1- 83-10
15.004-1-62	Peets, Joshua R.	56,600	10,800	56,600	0	210		1		
15.002-5-2.121	Peets, Patrick	123,200	18,200	123,200	0	240	W	1		
8.062-1-46.1	Peets, Timothy J.	174,500	31,700	174,500	0	210		1		
8.062-1-56	Peets, Timothy J.	22,000	22,000	22,000	0	311		1		
8.035-1-16.1	Pelkey, Rodney	98,000	13,000	98,000	0	210		1		1- 62- 4
15.002-1-15	Pelkey, Teena M.	62,000	8,400	62,000	0	210		1		1- 54- 6
15.041-1-8	Pellegrino, Kyle D.	40,200	11,600	40,200	0	210		1		1- 84-14

Page Totals

Parcels

36

2,677,940

689,000

2,747,940

Parcel Id	Name	2018	2019		Res Pct	Prp Cls	O C	R S	T C	Account Nbr
		Total Av	Land Av	Total Av						
8.047-1-4	Pellegrino , Patricia (LU)	199,400	109,100	199,400	0	210	W	1		1- 56- 9
9.057-4-35	Pelletier, Jane M.	82,300	12,200	82,300	0	210		1		1- 32- 1
16.047-1-6	Pelletier, Nicole L.	22,000	10,100	22,000	0	270		1		1- 70- 5
9.057-4-9.1	Pepe, David J.	85,300	10,200	85,300	0	210		1		1- 44- 2. 1
16.001-2-17.2	Perez, Wilfredo	565,000	36,700	565,000	0	472	W	1		
16.001-6-1.112	Perez, Wilfredo	78,000	70,000	78,000	0	312	W	1		
16.001-4-8	Perkins, Michael N.	82,150	14,300	82,150	0	210		1		1- 63-13.2
15.040-4-6	Perkins, Nicholas E.	73,500	8,500	73,500	0	270		1		1- 12- 5
15.040-4-7	Perkins, Nicholas E.	30,000	8,900	30,000	0	270		1		1- 12- 6
15.040-4-10.2	Perkins, Nicholas E.	500	500	500	0	314		1		
9.062-3-1	Perras, Diane M.	175,000	17,300	175,000	0	210		1		
15.001-1-10.1	Perretta, Kevin F.	165,000	12,200	165,000	0	210		1		1- 66-11. 2
15.040-4-8	Perry, Amy J.	66,000	12,100	66,000	0	210		1		1- 12- 4
8.065-1-4	Perry, Francis J. Jr.	129,600	30,700	129,600	0	210		1		1- 19-11
8.054-1-28.1	Perry, Harold A.	114,500	88,000	114,500	0	260	W	1		1- 83-14
16.001-6-8	Perry, John F.	132,500	29,600	132,500	0	210		1		
8.054-1-14.1	Perry, Robert M.	173,400	86,200	173,400	0	210	W	1		1- 70- 2
8.054-1-36	Perry, Robert M.	27,000	27,000	27,000	0	311		1		
23.001-3-30	Perry, Sara	3,400	3,400	3,400	0	314		1		
23.001-3-31.1	Perry, Sara	26,600	5,200	26,600	0	270		1		1- 55- 6
* 8.036-2-12	Peterson, David R.	4,600	4,600	4,600	0	314		1		1- 57- 2
8.036-2-12.1	Peterson, David R.		3,000	3,000	0	314		1		1- 57- 2
8.036-2-29	Peterson, David R.	66,500	9,100	66,500	0	210		1		1- 57- 1
8.056-1-4.1	Petrie, Christopher (LU)	174,000	86,200	174,000	0	210	W	1		1- 46-12
15.003-2-21	Pharoah, William C.	15,600	4,800	15,600	0	270		1		1- 82- 2
16.047-2-11	Phelix, Arthur W (LU)	93,600	12,600	93,600	0	210		1		1- 48- 5.1
9.062-4-1	Phelix, Ricky	34,000	12,200	34,000	0	270		1		1- 54- 4.1
8.004-1-17.21	Pichette, Nathan R.	130,000	30,000	130,000	0	210		1		
15.003-2-4	Pierre, Alix	27,500	27,500	27,500	0	910	W	1		1- 58- 1
8.004-1-50.11	Pike, Geraldine (LU)	120,900	30,900	120,900	0	210		1		
8.004-1-17.31	Pike, Kenneth G.	110,500	36,400	110,500	0	210		1		
8.036-2-5	Pike, Terry	88,800	25,000	88,800	0	210		1		1- 6- 2
8.004-2-33	Pilgrim Holiness Church	144,400	45,000	144,400	0	620		8		
15.002-1-43.211	Pitts, Daniel	96,500	21,300	96,500	0	210		1		1- 76- 4
15.002-1-14	Pitts, Daniel S.	6,200	6,200	6,200	0	314		1		1- 9- 8
15.002-1-43.212	Pitts, Daniel	500	500	500	0	323		1		
8.061-1-34.1	Plante, Marc	29,000	31,700	41,000	0	312		1		
Page Totals	Parcels		36	3,369,150	974,600					3,384,150

Parcel Id	Name	2018	2019		Res Pct	Prp Cls	O C	R S	T C	Account Nbr
		Total Av	Land Av	Total Av						
15.040-4-2	Planty, Pamela	55,700	9,400	55,700	0	210	1			1- 57- 6
16.001-2-17.1	Ploof, Loren	124,300	20,900	124,300	0	270	1			1- 57- 7
16.001-2-6.1	Ploof, Loren R.	52,900	9,900	52,900	0	210	1			1- 57- 9
9.064-1-13	Plourde, Leon J.	10,200	10,200	10,200	0	311	1			1- 43- 1
15.040-3-8	Podgurski, Theresa R.	10,000	10,000	10,000	0	314	1			1- 26- 7
15.040-3-10	Podgurski, Theresa R.	10,300	10,300	10,300	0	314	1			1- 17- 4
9.001-1-86	Polarolo, David J.	155,000	32,100	155,000	0	210	1			
8.047-2-2.11	Poli, Ellen Moroney	129,800	112,700	129,800	0	260	W 1			1- 52-12
8.061-1-67.1	Portolese, Thomas A.	124,200	84,400	124,200	0	210	W 1			1- 68- 1
8.061-1-80	Post, Paul	6,300	6,300	6,300	0	971	W 1			8- 88- 8
9.003-5-19	Post, Thomas	26,500	9,800	26,500	0	210	1			1- 17- 2
8.061-1-30.1	Post, Thomas W.	127,600	102,200	127,600	0	260	W 1			1- 67- 8
8.061-1-27	Post Joint Living Trust	164,200	127,100	164,200	0	260	W 1			1- 83- 9
8.061-1-38.1	Post Joint Living Trust	33,000	33,000	33,000	0	311	1			
8.061-1-58	Post Joint Living Trust	65,800	33,400	65,800	0	210	1			1- 21-13
9.001-3-13	Poupore, Megan E.	10,000	10,000	10,000	0	311	1			
8.035-1-1	Power, David	88,400	10,200	88,400	0	210	1			1- 26- 9
8.048-1-8.1	Power, Linda Marie	174,300	92,800	174,300	0	210	W 1			1- 55- 5
8.002-1-3	Power, Michael J.	1,400	1,400	1,400	0	322	1			1- 49-15
8.002-1-42	Power, Michael J.	1,000	1,000	1,000	0	314	1			1- 21-12.2
8.035-1-18	Power, Michael J.	70,300	12,600	70,300	0	210	1			
8.061-1-7.1	Power, Philip	155,400	80,800	155,400	0	210	W 1			1- 69- 3
8.065-2-6	Power Authority State of NY	3,100	3,100	3,100	0	311	8			
14.002-2-1.111	Power Authority State of NY	4,068,700	4,068,700	4,068,700	0	971	W 8			
16.034-2-4	Prashaw, Larry J.	71,900	27,600	71,900	0	210	W 1			1- 7-12
14.002-1-25	Pratt, Darin D.	69,000	10,300	69,000	0	210	1			
9.003-2-88	Pratti, Amalio G.	160,000	25,700	160,000	0	220	1			
23.001-3-36	Premo, Mark	8,000	4,200	8,000	0	312	W 1			1- 58-13
15.048-2-15	Premo, Thomas E.	35,000	9,500	35,000	0	210	1			1-11-5.1
8.004-1-21.112	Prentice, Hunter	9,700	9,700	9,700	0	910	1			
16.026-1-7.1	Prentice, Ryan J.	107,000	15,000	107,000	0	210	1			1- 8- 7.2
8.004-1-21.111	Prentice, Shannon J.	132,400	27,100	132,400	0	210	1			1- 34-13
14.002-1-1.2	Prentice, Shaun L.	120,000	18,800	120,000	0	450	1			
14.002-1-1.3	Prentice, Shaun L.	3,900	3,900	3,900	0	311	1			
23.001-3-28	Prentice, Shaun L.	20,000	20,000	20,000	0	323	1			1- 62- 8
9.057-4-15	Prescott, Melissa	37,400	10,200	37,400	0	210	1			1- 34- 5
23.001-3-5.11	Preston, Andrew	82,400	17,000	82,400	0	210	W 1			

Parcel Id	Name	2018	2019		Res Pct	Prp Cls	O C	R S	T C	Account Nbr
		Total Av	Land Av	Total Av						
16.026-1-8	Price, Richard	98,800	18,100	98,800	0	270	1			
15.003-2-15	Primeau, Kellie M.	48,000	4,900	48,000	0	210	1			1- 33-12
8.002-1-14.1	Puente, Joseph R. III.	138,100	28,600	138,100	0	210	1			1- 72- 4
15.004-1-18	Pulley, Carol	79,400	12,500	79,400	0	270	1			1- 13-13
15.004-1-49	Putnam, Marguerite	42,700	9,400	42,700	0	210	1			1- 59- 4
15.004-1-40	Quinn, Joseph	15,800	15,800	15,800	0	910	1			1- 66- 3. 1
15.003-1-30	Quintavalle, Hercules C.		22,000	100,000	0	112	W 1			
8.047-3-10.1	Radde, John R.	261,600	95,700	261,600	0	210	W 1			1- 76-14
8.047-1-1.111	Rakoce, Elmer F (LU)	115,100	86,200	115,100	0	210	W 1			1- 60- 4
8.055-1-19.11	Rakoce, Elmer F (LU)	36,300	36,300	36,300	0	311	1			
8.004-1-50.21	Ramsey, Daniel C.	220,100	39,200	220,100	0	210	1			
8.061-1-18	Randell, David	144,700	80,700	144,700	0	210	W 1			1- 60- 5
15.040-3-1.1	Raspitha, Paul	45,100	10,300	45,100	0	270	1			1- 70-11
8.002-1-11.2	Raymo, Evan	87,200	12,100	87,200	0	210	1			1- 17-12. 2
8.062-1-40.1	Reagan, James W.	29,000	29,000	29,000	0	311	1			
8.035-1-3	Reagan, Mark	77,700	21,300	77,700	0	210	1			1- 21- 4
8.065-1-5	Reed, Shawn	170,000	30,900	170,000	0	210	1			
15.040-2-11	Regan, Vincent W.	33,700	8,200	33,700	0	210	1			1- 78- 4
8.054-1-2	Regan, Vincent W (LU)	183,300	71,000	183,300	0	210	W 1			1- 7-15
8.047-1-8.1	Reitz, Connie L.	171,400	81,300	171,400	0	210	W 1			1- 46- 5
9.003-2-32	Reno, Richard C.	245,000	48,700	245,000	0	210	W 1			1- 11- 7
14.002-1-4.12	Revier, Barney A.	26,000	13,800	26,000	0	240	1			
9.001-1-59.11	Reynolds, Douglas E.	69,900	13,400	69,900	0	210	1			1- 40- 4
16.001-2-20	Reynolds, Giselle M.	72,800	15,900	72,800	0	210	1			1- 28-11
9.056-1-10	Reynolds, Jeffrey A.	97,100	15,600	97,100	0	210	1			1- 36- 6
16.047-2-5	Reynolds, Lawrence	58,540	9,500	58,540	0	210	1			1- 56-10
8.055-1-9.1	Reynolds, Richard	246,200	93,200	246,200	0	210	W 1			1- 6- 7
15.002-2-9.1	Reynolds, Richard F.	91,300	17,200	91,300	0	240	1			1-10-15
14.002-1-27.1	Richards, Andy L.	108,000	16,400	108,000	0	210	1			
15.003-2-27	Richards, Lloyd K.	25,500	4,500	25,500	0	210	1			1- 13- 2
16.002-6-4.12	Richards, Warren	276,000	87,500	276,000	0	210	1			
15.001-1-26.2	Rickard, Robert J.	10,000	10,000	10,000	0	314	W 1			
9.073-2-9.1	Robbins, Danielle L.	68,500	10,500	68,500	0	210	1			1- 81-14
8.004-2-17.2	Roberts, William	2,200	2,200	2,200	0	311	1			1-53-11.2
8.061-1-68.1	Roberts, William	30,100	30,100	30,100	0	311	1			
8.004-2-15	Roberts, William E.	40,800	6,600	40,800	0	210	1			1- 39-14
8.004-2-16	Roberts, William E.	58,100	11,400	58,100	0	210	1			1- 60-15

Parcel Id	Name	2018	2019		Res Pct	Prp Cls	O C	R S	T C	Account Nbr
		Total Av	Land Av	Total Av						
9.003-3-13	Roberts, William E.	49,700	15,500	49,700	0	433	1			1- 62- 5
9.003-3-35	Roberts, William E.	20,000	11,300	20,000	0	690	1			8- 89- 2
15.002-1-42.14	Roberts, William E.	1,000	1,000	1,000	0	311	1			
9.003-3-37.1	Roberts, William Edward	60,000	12,800	60,000	0	210	1			1- 55-15
16.003-1-6.1	Roberts, William Edward	14,256	14,256	14,256	0	910	1			1- 46-11
16.001-3-6	Robertson, Alan S.	46,000	7,900	46,000	0	210	1			1- 8- 5
15.002-1-36.1	Robertson, Lyle L (LU)	59,400	12,500	59,400	0	210	1			1- 61- 2
9.057-5-12	Robillard, Warren G (LU)	74,500	9,600	74,500	0	210	1			1- 65-14
8.065-1-6	Robillard-Ramatic, Marlene	25,000	25,000	63,400	0	210	1			1- 27-15
9.001-1-58.11	Robinson, Arthur L.	49,000	12,800	49,000	0	210	1			1- 61- 4.1
16.001-4-6	Robinson, Beverly M.	79,700	12,900	79,700	0	210	1			1- 63-14. 3
15.001-2-2.1	Robinson, Lila	56,900	14,900	56,900	0	210	1			1- 66-13.1
8.036-2-24	Robinson, Ronald L.	56,000	10,200	56,000	0	210	1			1- 40-11. 1
8.004-1-26	Rogers, Melodie L.	55,100	12,200	55,100	0	210	1			1- 67- 3
16.002-1-45	Rogers, Patricia	10,800	10,800	10,800	0	311	1			
15.040-3-6	Roman Catholic Diocese	168,800	15,800	168,800	0	620	8			8- 89-15
15.040-3-5	Roman Catholic Diocese	12,500	12,500	12,500	0	695	8			8- 89- 5
15.040-3-7	Roman Catholic Diocese	29,700	29,700	29,700	0	695	8			8- 89-13
15.001-1-17.1	Roman Catholic Diocese	121,100	60,900	121,100	0	620	8			8- 89-10
15.003-1-6.1	Romaniello, Denise	100,000	18,400	100,000	0	210	W 1			1- 72- 9
9.001-3-9.13	Romeo, Christopher J.	7,000	7,000	7,000	0	311	1			
9.001-1-3.112	Root, James	135,500	22,700	135,500	0	210	1			
16.002-1-23.3	Root, Jeffrey D.	112,400	17,100	112,400	0	210	1			1- 53- 2.2
9.003-3-7.2	Rowell, Brian K.	48,200	8,600	48,200	0	210	1			1- 80- 3.2
22.002-2-29.3	Rowell, Michele L.	59,500	6,100	59,500	0	270	1			
22.050-2-9	Roxax Enterprises, LLC	64,600	10,200	64,600	0	652	1			1- 78- 6
8.036-2-21	Roy, Ronald J (LU)	49,800	8,500	49,800	0	210	1			1- 71- 5
9.003-5-18	Rubacha, Philip J. III.	84,500	12,900	84,500	0	210	1			1- 56- 7
9.048-1-1	Runions, Christopher A.	83,500	11,100	83,500	0	270	1			1- 34- 7
15.001-2-14	Rupert, Dean	62,300	15,300	62,300	0	425	1			1- 75- 5
15.001-2-21	Rupert, Dean F.	153,400	42,500	153,400	0	113	1			1- 66- 2
15.004-1-39.1	Rupert, Dean F.	6,100	6,100	6,100	0	105	1			1- 66- 1
8.002-1-50.12	Rupert, James R.	5,000	5,000	5,000	0	311	1			
8.044-3-6	Rupert, James R.	93,790	9,600	93,790	0	210	1			1- 60- 3
9.062-3-5	Rusaw, David V.	10,000	10,000	10,000	0	311	1			
9.062-2-3	Rusaw, David V.	67,600	10,000	67,600	0	210	1			
15.004-1-29	Rusaw, Julie A.	46,900	14,800	46,900	0	210	1			1- 35- 4

Page Totals	Parcels	37	2,179,546	538,456	2,217,946					
--------------------	----------------	----	-----------	---------	-----------	--	--	--	--	--

Parcel Id	Name	2018	2019		Res Pct	Prp Cls	O C	R S	T C	Account Nbr
		Total Av	Land Av	Total Av						
15.048-2-8	Rush, Ashley Mika-Jean (LC)	50,000	8,400	50,000	0	210		1		1- 73- 5
9.057-4-43	Rush, Daniel	10,800	10,800	10,800	0	311		1		
9.057-4-25	Rush, Daniel J.	57,900	7,700	57,900	0	210		1		1- 21- 7
9.003-5-6	Rush, Robert Jr.	38,100	12,700	38,100	0	455		1		1- 12-10
9.003-5-7	Rush, Robert C. Jr.	62,800	12,800	62,800	50	450		1		1- 71-10
9.003-2-42.1	Rush, Robert C (LU)	70,900	12,800	70,900	0	210		1		1- 62-10
16.026-4-1.2	Russell, Gerald (LC)	91,000	17,000	91,000	0	270		1		
15.001-1-39	Russell, Joan	20,000	7,900	20,000	0	260	W	1		1- 6- 1
16.001-1-3.11	Ryan, Mark M.	81,000	25,000	81,000	0	210	W	1		
9.073-2-6	Saber, Carla	66,600	8,500	66,600	0	210		1		1- 70- 8
9.003-2-49.1	Sabo, Harriet (LU)	80,200	25,000	80,200	0	210		1		1- 62-15
8.047-2-9.1	Salamon, Lorraine	215,600	79,000	215,600	0	210	W	1		1- 65- 5
9.057-4-30	Sales, Benjamin	48,000	8,500	48,000	0	270		1		1- 34- 4
15.003-1-18.1	Samuel, James E. II.	170,000	20,100	170,000	0	210		1		1- 60- 1
16.002-1-27	Sandvoss, Kirk F.	160,900	20,000	160,900	0	210	W	1		1- 53- 1.22
16.001-4-13	Saumier, Lucien	63,300	15,600	63,300	0	210		1		
15.002-2-24.2	Saumier, Lucien W.	3,700	3,700	3,700	0	314		1		
8.044-1-28	Saumier, Randall W.	214,900	14,000	214,900	0	210		1		
9.062-1-4	SBC Holdings LLC	83,300	23,500	83,300	0	837		6		
8.054-1-3.1	Schmenkel, Frieda	192,600	77,300	192,600	0	210	W	1		1- 43-15
9.073-2-7	Schmenkel, Frieda	55,700	6,800	55,700	0	210		1		1- 67-14
8.047-1-15.1	Schneider, Margery G.	287,000	82,800	287,000	0	210	W	1		1- 29- 6
9.057-4-21.1	Schwartzman, Robert A.	66,900	5,500	66,900	0	210		1		1- 51- 6
15.003-2-22.1	Scott, Marjorie A (LU)	59,700	21,900	59,700	0	240		1		1- 65- 3
8.065-2-2.1	Scott, Richard	198,800	85,500	198,800	0	210	W	1		
9.057-5-4	Scott, Richard	82,900	10,800	82,900	0	210		1		1- 65- 2
8.036-2-6	Scully, Marcie	105,200	10,200	105,200	0	210		1		1- 19-15
9.062-3-2	SeaComm Federal Credit Union	79,400	11,100	79,400	0	270		1		
15.048-2-13	Seamans, Charles E.	47,100	11,700	47,100	0	210		1		1- 61- 5
9.003-6-12.1	Sears, Charles	228,600	30,000	228,600	0	210		1		
9.003-6-13.112	Sears, Charles	10,000	10,000	10,000	0	311		1		
9.003-3-11.2	Seaway Timber Harvesting	16,900	16,900	16,900	0	330		1		
9.003-2-90.1	Seaway Timber Harvesting In	11,500	11,500	11,500	0	322		1		1- 54- 4.1
8.004-1-24.1	Seaway Timber Harvesting Inc	17,200	17,200	17,200	0	311		1		1- 60-13
8.004-2-38	Seaway Timber Harvesting Inc	17,600	17,600	17,600	0	322		1		1- 24- 7
8.004-3-4	Seaway Timber Harvesting Inc	113,160	15,600	113,160	0	210		1		1- 28- 3
8.004-3-26.1	Seaway Timber Harvesting Inc	9,000	9,000	9,000	0	323	W	1		
Page Totals	Parcels		37	3,188,260	784,400	3,188,260				

Parcel Id	Name	2018	2019		Res Pct	Prp Cts	O C	R S	T C	Account Nbr
		Total Av	Land Av	Total Av						
9.003-1-1.111	Seaway Timber Harvesting Inc	55,000	55,000	55,000	0	105	1			1- 50- 3.1
9.003-1-2.12	Seaway Timber Harvesting Inc	3,200	3,200	3,200	0	322	1			
9.003-1-2.111	Seaway Timber Harvesting Inc	12,000	12,000	12,000	0	105	1			1- 50- 2.1
9.003-1-2.113	Seaway Timber Harvesting Inc	2,400	2,400	2,400	0	322	1			
9.003-1-10	Seaway Timber Harvesting Inc	39,800	39,800	39,800	0	105	1			1- 56-15
9.003-2-10.3	Seaway Timber Harvesting Inc	13,500	13,500	13,500	0	105	1			1- 54- 7.4
9.003-2-34.11	Seaway Timber Harvesting Inc	18,200	18,200	18,200	0	105	1			1- 11- 9.1
9.003-2-51.12	Seaway Timber Harvesting Inc	31,800	31,800	31,800	0	105	1			
9.003-2-52	Seaway Timber Harvesting Inc	10,600	10,600	10,600	0	311	1			1- 26-12
9.003-2-53	Seaway Timber Harvesting Inc	195,000	15,000	195,000	0	210	1			1- 81- 6
9.003-2-54	Seaway Timber Harvesting Inc	41,800	12,700	41,800	0	433	1			1- 8- 8
9.003-2-55	Seaway Timber Harvesting Inc	10,600	10,600	10,600	0	105	1			1- 81- 7
9.003-2-56.2	Seaway Timber Harvesting Inc	567,200	60,500	567,200	0	447	1			
9.003-2-86	Seaway Timber Harvesting Inc	15,400	15,400	15,400	0	323	1			
9.003-3-10.1	Seaway Timber Harvesting Inc	77,900	77,900	77,900	0	330	W 1			1- 59-13
9.003-3-11.1	Seaway Timber Harvesting Inc	12,700	12,700	12,700	0	330	1			1- 59-12
9.003-3-40.11	Seaway Timber Harvesting Inc	14,800	14,800	14,800	0	322	1			1- 59- 6
9.003-3-47	Seaway Timber Harvesting Inc	207,300	25,300	207,300	0	210	1			
9.003-4-1	Seaway Timber Harvesting Inc	25,000	25,000	25,000	0	323	1			1- 12-11.1
9.062-1-9	Seaway Timber Harvesting Inc	5,900	5,900	5,900	0	314	1			1- 54- 7. 2
9.062-3-4	Seaway Timber Harvesting Inc	13,000	13,000	13,000	0	311	1			
14.002-1-7	Seaway Timber Harvesting Inc	37,200	16,100	37,200	0	210	1			1- 63- 8
14.002-1-32	Seaway Timber Harvesting Inc	5,985	5,985	5,985	0	105	1			1- 10- 7
14.002-1-33	Seaway Timber Harvesting Inc	16,590	16,590	16,590	0	105	1			1- 10- 7
15.001-1-25.12	Seaway Timber Harvesting Inc	26,910	26,910	26,910	0	105	1			
15.002-5-2.11	Seaway Timber Harvesting Inc	4,700	4,700	4,700	0	314	1			
15.003-2-7.2	Seaway Timber Harvesting Inc	20,200	20,200	20,200	0	322	1			
15.004-1-21.2	Seaway Timber Harvesting Inc	21,000	21,000	21,000	0	322	1			
16.003-1-2	Seaway Timber Harvesting Inc	10,400	10,400	10,400	0	322	1			1- 63-13.1
16.003-1-3	Seaway Timber Harvesting Inc	5,100	5,100	5,100	0	322	1			1- 9-13
16.003-1-4	Seaway Timber Harvesting Inc	6,200	6,200	6,200	0	322	1			1- 16-13
16.003-1-19	Seaway Timber Harvesting Inc	4,500	4,500	4,500	0	322	1			1- 6- 15
23.002-2-1	Seaway Timber Harvesting Inc	27,800	27,800	27,800	0	910	1			1- 52- 6
23.002-2-7	Seaway Timber Harvesting Inc.	17,500	17,500	17,500	0	910	1			1- 10-13
8.004-2-10	Seaway Timber Harvesting, Inc.	240,000	94,400	240,000	0	113	1			1- 79- 7
14.002-1-8.111	Seaway Timber Harvesting,Inc	23,300	23,300	23,300	0	105	1			1- 10- 5.1
8.048-1-11.1	Secours-Carroll, Mary Madeline	119,600	88,400	119,600	0	260	W 1			1- 12-15
Page Totals	Parcels		37	1,960,085		864,385		1,960,085		

Parcel Id	Name	2018	2019		Res Pct	Prp Cls	O C	R S	T C	Account Nbr
		Total Av	Land Av	Total Av						
8.004-2-1	Seeber, Brian D.	137,800	12,300	137,800	0	210	1			1- 31- 3
9.057-4-18	Seeber, Karen	75,000	8,500	75,000	0	210	1			1- 56-14
9.048-1-9	Seguin, David P.	47,400	7,700	47,400	0	210	1			1- 37-10
22.002-2-31	Seguin, Jeffrey L.	73,800	6,400	73,800	0	270	1			1-18-15
22.002-2-47	Seguin, Jeffrey L.	3,490	3,490	3,490	0	322	1			
22.002-2-29.11	Seguin, Lloyd	43,000	5,100	43,000	0	312	1			1- 42- 8.1
22.050-2-10	Seguin, Lloyd	65,100	4,800	65,100	0	220	1			1- 45-15.2
22.002-2-30	Seguin, Lloyd M.	60,200	4,300	60,200	0	210	1			1- 42- 8.2
15.001-1-2.1	Seguin, Rick	26,200	13,100	26,200	0	210	1			1- 42- 2
23.003-1-13.1	Seguin, Tina M.	20,000	20,000	20,000	0	910	1			1- 24-10
23.003-1-14	Seguin, Tina M.	51,300	16,700	51,300	0	240	1			1- 24-11
9.073-2-12	Serrano, Luis Omar	65,500	9,200	65,500	0	210	1			1- 38- 4
16.001-2-4	Severence, Robert D.	57,900	8,400	57,900	0	210	1			1- 16-14
23.001-3-6	Shantie, Philip E.	51,300	6,800	51,300	0	210	1			1- 65- 8
22.002-2-25	Sharlow, Todd M.	42,500	5,700	42,500	0	210	1			1- 63-12
8.002-1-17.1	Sharp, Carol	92,200	55,700	92,200	0	210	1			1- 58- 5
8.002-1-38	Sharp, Carol	1,000	1,000	1,000	0	322	1			1- 54- 2
8.004-1-32	Sharp, Matthew C.	54,300	10,100	54,300	0	270	1			1- 37- 6
15.002-5-2.13	Sharpe, Scott	5,000	5,000	5,000	0	314	W 1			
8.062-1-21.21	Sharpe, Thomas A.	125,000	81,200	125,000	0	260	W 1			
8.062-1-12.1	Shaver, Tyler	212,300	94,000	212,300	0	270	W 1			1- 56- 1
9.057-4-13	Shaw, James	92,000	12,200	92,000	0	210	1			1- 65-10
9.003-3-36	Sheets, Robert J.	35,000	10,500	35,000	0	470	1			1- 51- 4
16.026-2-12.1	Sheridan, Richard Jr.	156,200	28,700	156,200	0	210	W 1			1- 84-12
15.002-2-24.1	Sherman, Deborah	3,900	3,900	3,900	0	311	1			
16.001-4-3.12	Sherman, Deborah S.	79,500	14,800	79,500	0	210	1			
9.003-2-79	Shirley, Donald	27,100	12,300	27,100	0	270	1			
9.064-1-15.21	Shirley, Karissa (LC)	120,100	11,900	120,100	0	210	1			
9.003-2-15	Shirley, Myron	24,900	12,300	24,900	0	270	1			1- 21-11
9.003-2-13	Shirley, Myron A & Etal	30,500	14,400	30,500	0	433	1			1- 66- 5
15.048-1-2.2	Shirley, Patti L.	63,000	12,600	63,000	0	220	W 1			
15.048-1-2.1	Shirley, Paul	79,300	7,600	79,300	0	210	1			1- 66- 9
15.048-1-5.2	Shirley, Rebecca A.	32,200	5,000	32,200	0	312	1			8-88-12.2
15.048-1-3.1	Shirley, Robert P.	87,000	13,500	87,000	0	210	W 1			1- 66- 8
15.048-1-19	Shirley, Thomas E.	45,600	13,700	45,600	0	210	W 1			1- 66- 7
15.048-1-30.11	Shirley, William	2,800	2,800	2,800	0	105	1			1- 42- 4.1
15.048-1-1	Shirley, William P.	28,000	15,500	28,000	0	210	W 1			1- 84- 8
Page Totals	Parcels		37	2,217,390		571,190		2,217,390		

Parcel Id	Name	2018	2019		Res Pct	Prp Cls	O C	R S	T C	Account Nbr
		Total Av	Land Av	Total Av						
15.048-1-30.2	Shirley, William P.	131,800	15,700	131,800	0	210	1			1-42-4.2
15.048-1-33.1	Shirley, William P.	3,700	3,700	3,700	0	314	1			1- 19-13.3
9.003-3-9	Shri Sai Maa Krupa, LLC	980,000	25,800	980,000	0	415	1			1- 64-10
8.044-1-20	Siddon, Barbara	109,900	13,000	109,900	0	210	1			1- 74- 5. 4
8.002-1-10	Siddon, Loren	93,600	12,400	93,600	0	210	1			1- 17-13
8.002-1-11.1	Siddon, Loren	16,800	16,800	16,800	0	322	1			1- 17-12. 1
16.034-2-6	Siddon, Rebecca M.	59,900	20,400	59,900	0	210	W 1			1- 24- 9.1
8.047-3-11.1	Siddon, Stephen L.	230,900	94,900	230,900	0	210	W 1			1- 71-15
8.036-2-23.1	Siddon, Thomas L.	127,300	25,600	127,300	0	210	1			1- 89- 1.2
16.034-2-11	Sienkiewicz, Randy E.	124,400	27,400	124,400	0	210	W 1			1- 53- 3.21
9.065-4-11.2	Sienkiewicz, Fred A.	128,800	28,900	128,800	0	210	W 1			
8.054-1-25.1	Silmser, Phillip M.	226,100	41,500	226,100	0	210	B 1			
8.062-1-8.1	Silmser, Robert J.	155,600	86,200	155,600	0	210	W 1			1-13-1
15.003-2-24	Silver, Joan E (LU)	28,000	7,200	28,000	0	270	1			1- 53- 9.2
8.004-2-35.11	Simmons, Nicholas D.	120,000	34,600	120,000	0	210	1			1- 30-13.11
16.003-1-13.1	Simonds, Mark A.	103,500	14,200	103,500	0	210	1			1- 43-12. 2
9.065-3-2	Simpson, Chad L.	79,500	10,600	79,500	0	210	1			1- 48- 2
9.003-3-50.1	Simpson, Stephanie	9,000	9,000	9,000	0	311	1			
22.002-3-5.121	Simpson, Thomas Emerson	12,800	6,100	12,800	0	312	1			
8.055-1-14.1	Singleton, Karen	136,000	86,500	136,000	0	210	W 1			1- 61- 9
9.057-4-14	Sirles, Joshua B.	68,000	10,200	68,000	0	210	1			1- 48- 8
9.003-2-75.1	Skowronek, Stanley	147,800	40,800	147,800	0	240	1			1-42-7.12
23.001-1-31	Skowronek, Stanley	27,300	22,300	27,300	0	260	W 1			
555.020-17-1	SLIC Network Solutions Inc	383,157	0	103,373	0	836	5			
652.089-9999-701.360/1881	SLIC Network Solutions, Inc		0	219,713	0	836	6			
652.089-9999-701.360/1882	SLIC Network Solutions, Inc		0	8,908	0	836	6			
652.089-9999-701.360/1883	SLIC Network Solutions, Inc		0	366	0	836	6			
15.004-1-22.22	Smith, Cathy	69,700	12,300	69,700	0	270	1			
8.065-3-1.1	Smith, Donald (LU)	140,300	93,300	140,300	0	210	W 1			1- 68- 6
8.044-1-27	Smith, James D.	185,500	13,300	185,500	0	210	1			
8.061-1-11	Smith, John G.	157,800	88,100	157,800	0	210	W 1			1- 22-14
8.061-1-96	Smith, John G.	2,400	2,400	2,400	0	971	W 1			8- 88- 8
9.003-2-80	Smith, Justin M.	68,500	17,400	68,500	0	270	1			
15.048-1-15.1	Smith, Kendra A.	9,800	9,800	9,800	0	311	W 1			1- 82- 9.1
15.048-1-16	Smith, Kendra A.	32,100	9,700	9,700	0	314	1			1- 68-10
15.048-1-14.1	Smith, Kendra A (LU)	42,600	21,400	42,600	0	210	W 1			1- 55- 8
8.004-1-34	Smith, Melanie A.	52,000	8,400	52,000	0	210	1			1- 30-15
Page Totals	Parcels		37	4,264,557	929,900	4,191,360				

Parcel Id	Name	2018	2019		Res Pct	Prp Cls	O C	R S	T C	Account Nbr
		Total Av	Land Av	Total Av						
23.001-3-13	Smith, Patrick (LC)	104,000	19,500	104,000	0	270	1			
8.002-1-4.11	Smith, Rosalie K.	208,100	41,500	208,100	0	210	1			1- 48- 7.21
8.004-2-31	Smith, Rosalie K.	1,000	1,000	1,000	0	322	1			
15.004-1-25.122	Smith, Roseann (LU)	31,400	15,100	31,400	0	270	1			
8.036-2-2	Smith, Taya	60,800	26,500	60,800	0	270	1			1- 56- 6
8.004-3-24	Smith L B Inc	4,600	4,600	4,600	0	322	1			1- 68-15
15.048-1-10.1	Smith-Simmons, Ella K.	15,700	15,700	15,700	0	311	W 1			1- 84-11
15.048-1-36	Smith-Simmons, Ella K.	2,000	2,000	2,000	0	314	W 1			
15.004-1-15	Smutz, Nathan	75,000	9,200	75,000	0	210	1			1- 84- 4
15.004-1-11.211	Smutz, William S.	110,000	14,000	110,000	0	210	1			
9.003-6-13.111	Smythe, Geoffrey	156,800	20,000	156,800	0	210	1			
9.001-1-80.12	Sommerfield, William G.	35,000	35,000	35,000	0	311	1			
9.064-2-3	Spinner, Thomas	55,100	17,400	55,100	0	210	1			1- 69- 7
9.056-2-2	Spinner, Thomas J.	61,200	11,000	61,200	0	415	1			1- 61-14
9.056-2-3	Spinner, Thomas J.	1,000	1,000	1,000	0	314	1			
9.064-2-2	Spinner, Thomas J.	44,200	10,500	44,200	0	210	1			1- 31- 8
9.064-2-4	Spinner, Thomas J.	2,500	2,500	2,500	0	311	1			1- 25- 7
9.064-2-5	Spinner, Thomas J.	63,200	8,400	63,200	0	210	1			1- 61-15
15.041-1-3	Spinner, Thomas J.	2,500	2,500	2,500	0	311	1			1- 27-12
8.048-2-1.1	Spriggs, Judith A, Trust	184,600	79,900	184,600	0	210	W 1			1- 69-13
8.048-2-6.1	Spriggs, Judith A, Trust	120,500	78,300	120,500	0	260	W 1			1- 9- 5
23.002-2-5	Spriggs, Michael	16,300	16,300	16,300	0	910	1			1- 25- 5
16.001-2-1.21	Squires, David E.	111,000	57,600	111,000	0	270	W 1			1- 70- 1
8.047-2-21	Squires, Sandra C.	163,600	68,900	163,600	0	210	W 1			1- 68-11
22.002-2-26.2	SRML LLC	34,000	34,000	34,000	0	120	1			
15.003-2-7.12	SRML, LLC		26,200	26,200	0	120	1			
15.003-2-16.2	SRML, LLC	11,500	11,500	11,500	0	120	1			
15.003-2-31.12	SRML, LLC	48,200	48,200	48,200	0	120	1			
15.004-1-51.12	SRML, LLC	30,000	30,000	30,000	0	120	1			
15.004-1-51.112	SRML, LLC	5,000	5,000	5,000	0	120	1			
15.004-1-60.2	SRML, LLC	36,700	36,700	36,700	0	120	1			
23.001-3-16.1	SRML, LLC	12,000	12,000	12,000	0	105	1			1- 78- 2
23.001-3-16.3	SRML, LLC	11,000	11,000	11,000	0	323	1			
23.001-3-21.2	SRML, LLC	9,000	9,000	9,000	0	105	1			
16.026-2-17	St Amand, Randall	6,800	6,800	6,800	0	311	1			
555.012-17-1	St Lawrence Gas Co	184,398	0	182,705	0	861	5			5- 87- 7
652.089-9999-139.900/2881	St Lawrence Gas Co	5,510	0	5,510	0	885	6			1- 99-19

Parcel Id	Name	2018	2019		Res Pct	Prp Cls	O C	R S	T C	Account Nbr
		Total Av	Land Av	Total Av						
15.041-1-11	St Thomas, Abbey J	38,600	7,900	38,600	0	210	1			1- 80-11
15.001-1-17.23	St Thomas, Andrew	73,600	14,500	73,600	0	210	1			
15.002-1-17	St Thomas, Michael	63,900	11,100	63,900	0	210	1			1- 68- 4
22.002-3-7	St Thomas, Micoh P.	65,700	16,900	65,700	0	210	W 1			1- 6-16.2
15.001-2-3.1	St Thomas, Noah	96,100	26,500	102,200	70	312	1			1- 66-12
9.064-1-18	St Thomas, Ronald L.	107,100	20,000	107,100	0	210	1			
15.003-2-40	St. Thomas, David P (LU)	64,800	10,400	64,800	0	210	1			1- 63- 5
15.041-1-24.1	Stearns, Clark	97,300	23,100	97,300	0	210	1			
15.041-1-2	Stearns, Thomas W.	53,900	9,700	53,900	0	270	1			1- 76- 2
16.001-2-14	Stevenson, Wanda L.	67,400	9,000	67,400	0	210	1			1- 37-13
9.003-5-23	Stewart's Ice Cream Co Inc	315,700	150,000	315,700	0	432	1			
8.002-1-1.11	Stickney, Diane M.	157,500	31,800	157,500	0	210	1			1- 30-14
8.073-1-11	Stiles, Jay M.	94,800	29,700	94,800	0	210	1			
16.047-1-5	Stone, Brenda	67,700	10,100	67,700	0	210	1			1- 63- 1
15.040-2-6.1	Stone, Michele	59,000	9,800	59,000	0	210	1			1- 64- 7
15.040-2-15.1	Stone, Michele	7,500	7,500	7,500	0	311	W 1			
9.062-1-8	Straight, Kendall III.	97,800	22,700	97,800	0	210	1			1- 70-14
9.003-2-45	Straight, Kendall C. III.	95,400	12,300	95,400	0	220	1			1- 71-13
9.062-1-7	Straight, Kendall C. III.	114,300	25,200	114,300	0	281	1			1- 54- 7.3
8.002-1-4.12	Sullivan, Bert J.	165,100	40,200	165,100	0	210	1			1- 48- 7.22
14.002-1-3	Sullivan, Michael	65,600	19,700	65,600	0	210	1			1- 16- 6
15.003-1-19	Sullivan, Michael	50,000	13,300	50,000	0	210	1			1- 81- 9
15.001-1-30	Sullivan, Michael A.	51,800	9,600	51,800	0	210	W 1			1- 71- 8
14.002-1-5.3	Sullivan, Michael & Etal	19,500	19,500	19,500	0	322	1			1-14-7.11
14.002-1-5.4	Sullivan, Michael A & Etal	5,000	5,000	5,000	0	322	1			1-14-7.11
15.003-1-20.1	Sullivan Family Irrevoc Trust	56,000	32,000	56,000	0	270	1			1- 71- 9
9.003-2-43.1	Summers, David Osborne	93,000	46,500	93,000	0	240	1			1- 67-12
9.003-3-52	Supernault, Sylvanius	220,000	25,500	220,000	0	210	1			
9.003-2-62	Supernault, Sylvanus P.	40,000	17,300	40,000	0	449	1			1- 28- 5
9.003-2-63.1	Supernault, Sylvanus J P.	246,600	27,600	248,600	0	431	1			1- 43-11
8.004-1-22.2	Sutter, David J.	195,000	15,400	195,000	0	210	1			
16.026-2-11	Sutter, Joseph G.	74,800	15,900	74,800	0	411	W 1			1- 63-15
8.062-1-11.1	Swanson, Eric S.	154,200	85,100	154,200	0	210	W 1			1- 36-10
16.026-1-9	Sweeney, Bernadette	88,400	18,500	88,400	0	270	1			1- 78-13
15.040-3-15.1	Sweet, Alan E.	1,000	1,000	1,000	0	314	W 1			1- 75-14
23.001-2-7.1	Taillon, Douglas A.	55,000	25,000	55,000	0	210	1			1- 25- 1
15.003-1-9	Tallman, Warren	82,500	10,500	82,500	0	210	W 1			1- 78- 9

Parcel Id	Name	2018	2019		Res Pct	Prp Cls	O C	R S	T C	Account Nbr
		Total Av	Land Av	Total Av						
15.001-2-24.1	Tatro, John G.	133,000	33,800	133,000	0	210	1			
15.040-3-3	Taylor, Dustin B	42,500	8,700	42,500	0	210	1			1- 19-14
16.026-1-4	Taylor, H. Ward	88,600	14,500	88,600	0	270	1			
15.004-1-11.111	Terrance, Dayna	56,900	15,500	56,900	0	270	1			1- 31- 6
8.004-3-13.1	Tessier, Michael A.	79,900	13,500	79,900	0	210	1			1- 57-12
9.073-3-3	Theobald, David	47,800	6,600	47,800	0	210	1			1- 84- 5
23.001-2-8	Thomas, Bing W.	112,600	49,700	112,600	0	210	1			1- 7- 3
8.004-2-17.11	Thomas, Gena P.	3,800	3,800	3,800	0	314	1			1- 53-11.1
8.004-2-17.12	Thomas, Gena P.	38,700	13,100	38,700	0	210	1			
15.040-2-2	Thomas, Timothy	37,900	9,300	37,900	0	210	1			1- 83- 7
16.034-2-3	Thomas, Timothy	65,700	15,600	65,700	0	210	1			1- 53- 1.12
15.003-1-12	Thompson, Alan	49,800	9,400	49,800	0	210	1			1- 72-13
15.003-1-16.112	Thompson, Alan W.	8,000	8,000	8,000	0	314	W 1			
8.044-1-26	Thompson, Patrick	191,100	15,300	191,100	0	210	1			
15.003-1-16.2	Thompson, Phillip	16,500	16,500	16,500	0	322	W 1			
15.003-2-23.2	Thompson, Phillip	1,500	1,500	1,500	0	314	1			
15.040-4-4	Thompson, Rose Marie	61,600	7,800	61,600	0	210	1			1- 46- 8
15.002-1-43.12	Thompson, Shawn	178,000	23,900	178,000	0	210	W 1			
23.003-1-18	Tiernan, Edward T. Jr.	900	900	900	0	322	1			
22.050-2-4	Tiernan, Leona	41,000	5,100	41,000	0	210	1			1- 48-10
555.007-17-1	Time Warner of Syracuse	188,859	0	171,273	0	869	5			5- 87- 1
15.001-1-3	Timmons, John G.	3,100	3,100	3,100	0	314	1			1- 83- 8.2
8.002-1-51	Town of Louisville	2,443,200	2,443,200	2,443,200	0	311	W 8			
8.004-1-54.1	Town of Louisville	2,170,000	2,170,000	2,170,000	0	322	W 8			
8.004-1-60	Town of Louisville	125,100	125,100	125,100	0	311	W 8			
8.004-3-21.1	Town of Louisville	111,400	29,700	111,400	0	651	8			8- 88- 9
8.004-3-28.1	Town of Louisville	1,549,700	40,000	1,549,700	0	652	8			
8.055-2-28	Town of Louisville	17,700	17,700	17,700	0	311	8			
8.055-2-29	Town of Louisville	18,300	18,300	18,300	0	311	8			
8.055-2-30	Town of Louisville	18,800	18,800	18,800	0	311	8			
8.055-2-31	Town of Louisville	17,700	17,700	17,700	0	311	8			
8.055-2-32	Town of Louisville	20,600	20,600	20,600	0	311	8			
8.055-2-33	Town of Louisville	18,300	18,300	18,300	0	311	8			
8.055-2-34	Town of Louisville	18,300	18,300	18,300	0	311	8			
8.055-2-35	Town of Louisville	18,900	18,900	18,900	0	311	8			
8.056-1-34	Town of Louisville	18,300	18,300	18,300	0	311	8			
8.056-1-35	Town of Louisville	16,000	16,000	16,000	0	311	8			
Page Totals	Parcels		37	8,030,059	5,266,500	8,012,473				

Parcel Id	Name	2018	2019		Res Pct	Prp Cts	O C	R S	T C	Account Nbr
		Total Av	Land Av	Total Av						
8.056-1-36	Town of Louisville	16,000	16,000	16,000	0	311		8		
8.056-1-37	Town of Louisville	18,000	18,000	18,000	0	311		8		
8.061-1-42	Town of Louisville	19,900	19,900	19,900	0	311		8		
8.061-1-43	Town of Louisville	19,900	19,900	19,900	0	311		8		
8.061-1-44	Town of Louisville	18,300	18,300	18,300	0	311		8		
8.061-1-45	Town of Louisville	19,500	19,500	19,500	0	311		8		
8.061-1-46	Town of Louisville	18,900	18,900	18,900	0	311		8		
8.061-2-1	Town of Louisville	579,000	30,000	579,000	0	822		8		
8.062-1-35	Town of Louisville	18,700	18,700	18,700	0	311		8		
9.062-1-3	Town of Louisville	10,000	10,000	10,000	0	323		8		
15.001-3-4.1	Town of Louisville	1,063,500	32,600	1,063,500	0	521		8		8- 89- 1.1
15.003-2-8.2	Town of Louisville	700,000	30,000	700,000	0	822		8		
15.048-1-5.1	Town of Louisville	97,200	8,000	97,200	0	652		8		8- 88-12.1
15.048-1-11	Town of Louisville	2,300	2,300	2,300	0	314	W	8		1- 82-15
15.048-1-12	Town of Louisville	1,500	1,500	1,500	0	314		8		8- 60- 7
15.048-2-6	Town of Louisville	94,100	10,600	94,100	0	662		8		8- 88-15
23.002-2-6	Town of Louisville	31,500	31,500	31,500	0	910		8		8- 88-13
652.089-9999-127.480/1881	Town of Massena	1,972,342	0	1,972,342	0	884		6		6- 86-12. 7
652.089-9999-127.480/1882	Town of Massena	193,877	0	193,877	0	884		6		6- 86-12.82
9.057-5-13.1	Tredo, Debra (LU)	152,000	14,400	152,000	0	210		1		1- 36- 9
8.061-1-6.1	Tredo, Justin R.	98,600	82,800	98,600	0	210	W	1		1- 21-15
8.048-1-23	Tredo, Linda Lea	96,500	75,500	96,500	0	260	W	1		1- 73-15
15.003-1-3	Tredo, Linda Lea	75,000	14,500	75,000	0	210	W	1		1- 74- 1
14.002-1-4.11	Tredo, Robert	16,000	16,000	16,000	0	322		1		1- 73- 7
8.004-3-5	Tredo, Robert F.	90,900	13,100	90,900	0	210		1		1- 52-10
8.004-3-25	Tresohlavy, Donald	64,300	17,800	64,300	0	210		1		1-34-1.1
8.044-3-4	Trevino, Karen	45,600	9,600	45,600	0	210		1		1-42-1
9.073-3-1	Trimm, Betty	49,400	7,600	49,400	0	210		1		1- 73-10
8.055-1-24.1	Trippany, Todd	348,100	40,500	348,100	0	210		1		
15.048-1-20	Trudell, Clayton L (LU)	3,400	3,400	3,400	0	120	W	1		1- 77- 4
8.061-1-4.1	Trudell, Gayle M (LU)	104,200	88,800	104,200	0	260	W	1		1- 73-14
23.001-3-26	Trudell, Virgil C.	72,100	32,200	72,100	0	240	W	1		1- 73-13.1
23.001-3-27	Trudell, Virgil C.	8,900	8,900	8,900	0	322		1		
8.004-3-14	Tucker, Allen B.	60,500	9,700	60,500	0	210		1		1- 45- 3
8.044-1-3.1	Tucker, Aubrey V (LU)	57,300	22,700	57,300	0	210		1		1- 74- 5.31
8.004-1-28	Tutoli, Valerie E.	27,200	9,200	27,200	0	270		1		1- 42- 6
8.044-1-10	Tyndall, Robert	50,200	9,600	50,200	0	270		1		1- 65-11

Parcel Id	Name	2018	2019		Res Pct	Prp Cls	O C	R S	T C	Account Nbr
		Total Av	Land Av	Total Av						
8.047-3-7	Tyo, Daniel R. Jr.	165,200	84,600	165,200	90	312	W	1		1- 30- 5
15.003-2-37.2	Tyo, Debra	69,700	12,700	69,700	0	210		1		
9.001-1-31	Tyo, Donald R.	72,500	16,400	72,500	0	210		1		1- 75- 1
8.065-1-1.1	Tyo, Eric J.	112,500	32,300	112,500	0	210		1		1- 14- 1
15.040-4-10.1	Tyo, Gerald	57,900	9,300	57,900	0	210		1		
* 8.061-1-90	Tyo, Jeffery Family Trust	1,900	1,900	1,900	0	971	W	1		8- 88- 8
9.062-1-2	Tyo, Jessie	95,200	24,000	95,200	0	270		1		
15.002-1-20.1	Tyo, Kevin	67,400	10,000	67,900	0	210		1		1- 6-11.6
23.003-1-16.12	Tyo, Paul (LU)	18,500	18,500	18,500	0	322		1		
15.041-3-22	Tyo, Paul J (LU)	49,600	20,200	49,600	0	210	W	1		1-75-7.113
15.041-1-13	Tyo, Randall J.	49,200	6,500	49,200	0	210		1		1- 74-13
15.003-2-42	Tyo, Timothy J.	83,200	15,900	83,200	0	210		1		
8.061-1-107	Tyo, Wayne K.	307,000	114,600	307,000	0	210	W	1		1- 16- 8
8.061-1-15.1	Tyo Development Corp	96,800	86,400	96,800	0	260	W	1		1- 22-10
8.061-1-57	Tyo Development Inc.	126,600	26,500	126,600	0	312		1		1- 64- 9
* 8.061-1-59	Tyo Family Benefit Trust, Jeffrey W	139,700	139,700	139,700	0	311	W	1		1- 19- 6
8.061-1-59.1	Tyo, Family Benefit Trust, Jeffrey W		139,700	139,700	0	311	W	1		1- 19- 6
15.002-1-38	Underwood, Emily H.	23,100	7,000	23,100	0	210		1		1- 20- 4
8.004-2-3.1	Valade, Francis	87,600	13,500	97,600	0	210		1		1- 68- 5
8.035-1-5	Vallance, Arnold	77,000	16,800	77,000	0	210		1		1- 74-10
15.002-2-18	Vallance, Donald	51,800	12,600	51,800	0	270		1		1- 63-14.2
9.048-2-4	VanAtter, Bruce	41,300	8,800	41,300	0	210		1		1- 71-12
15.048-1-3.2	Vancor, Leonard	77,400	13,900	77,400	0	210		1		
8.004-3-11.121	VanKennen, William	93,400	18,400	93,400	0	210		1		
16.002-6-4.2	VanTassell, Ty Robert	2,700	2,700	2,700	0	311		1		
15.001-1-17.24	VanWinkle, Daniel W.	20,500	4,300	20,500	0	312		1		
9.003-3-8	Varakuta, Alex	53,300	9,100	53,300	0	210		1		1- 75-15
555.008-17-1	Verizon New York Inc	288,743	0	261,593	0	866		5		5- 87- 4. 1
555.008-17-2	Verizon New York Inc	646	0	585	0	866		5		5- 87- 4. 2
555.008-17-3	Verizon New York Inc	18,112	0	16,409	0	866		5		5- 87- 4. 3
652.089-9999-631.900/1881	Verizon New York Inc	174,267	0	174,267	0	836		6		6- 86- 3
652.089-9999-631.900/1882	Verizon New York Inc	18,446	0	18,446	0	836		6		6- 86- 4
652.089-9999-631.900/1883	Verizon New York Inc	425	0	425	0	836		6		6- 68- 5
15.002-1-43.112	Vice, Jeffrey S.	126,900	23,200	126,900	0	210	W	1		
8.061-1-31.1	Vice, Joyce A.	151,700	97,500	151,700	0	210	W	1		1- 64- 8
15.041-1-7	Vice, Ricky W.	56,800	8,000	56,800	0	210		1		1- 80- 5
15.002-1-47.11	Vice, Sharon R.	12,300	4,500	12,300	0	312		1		1- 76- 5. 1
Page Totals	Parcels		35	2,747,739	857,900	2,869,025				

Parcel Id	Name	2018	2019		Res Pct	Prp Cls	O C	R S	T C	Account Nbr
		Total Av	Land Av	Total Av						
9.064-1-19	Vierno, Michael J.	163,300	21,000	163,300	0	210		1		
15.002-1-42.121	Villaruz, Alexander S.	165,000	24,100	165,000	0	210	W	1		
15.001-1-7.1	Villnave, Derek	110,000	13,500	110,000	0	210		1		1- 67- 4
8.047-1-5.1	Viskovich, Anthony J.	96,000	75,900	96,000	0	260	W	1		1- 76-15
15.003-2-5	Vladimir, Trakhter	77,000	77,000	77,000	0	910	W	1		1- 57-15
9.001-1-29	Vroman, David W.	147,500	10,500	147,500	0	210		1		1- 9- 1
16.001-2-71	Wade Communications Inc	11,400	11,400	11,400	0	833		6		1- 74-12
8.048-2-2.1	Walter, Helen D & Paul E.	168,300	88,700	168,300	0	260	W	1		1- 9- 6
8.073-1-1.1	Wanke, Judith Ann	94,400	11,300	94,400	0	210		1		1- 59- 2
16.001-3-14.211	Ware, Gerald B. II.	130,600	20,000	130,600	0	210		1		1- 7- 5.2
9.048-1-8	Warnock, Rita C.	48,800	6,600	50,000	0	210		1		1-38-6
16.047-1-3	Warriner, Karen L.	60,700	9,600	60,700	0	210		1		1- 57-14
15.040-2-13	Weaver, Robert W.	52,700	6,900	52,700	0	210		1		1- 78- 8
8.062-1-43.1	Weinrich, Elli	32,200	26,000	26,000	0	311		1		
8.054-1-19.1	Weinrich, Elli K (LU)	231,100	27,000	231,100	0	210		1		
8.004-2-12	Wells, David	28,000	10,400	28,000	0	210		1		1- 78-11
16.001-4-14	Wells, Gary R.	78,100	15,000	78,100	0	210		1		1- 63-14.14
8.061-1-9.1	Wetzler, Christopher J.	249,000	94,500	249,000	0	210	W	1		1- 68- 3
15.001-1-24.2	Whalen, Lynn M.	39,500	12,500	39,500	0	210		1		
8.062-1-16.1	Whalen, Patrick T.	113,900	88,600	113,900	0	210	W	1		1- 17-11
15.041-3-23	Whalen, Peter C (LU)	82,800	22,000	82,800	0	210	W	1		1- 75- 7.12
22.002-2-24	Whalen, Sarah E.	35,900	5,600	35,900	0	210		1		1- 57- 3
8.055-1-21	Whalen-Maxin, Cathy	70,000	25,000	70,000	0	210		1		1- 60-12
9.003-2-14.1	White, Carol B Shirley	58,100	12,600	58,100	0	210		1		1- 66- 6
16.026-2-14	White, Jonathan	152,000	27,200	152,000	0	210	W	1		1- 73- 9
9.073-3-6	White, Kevin	36,000	8,200	36,000	0	210		1		1- 27- 3
16.001-3-10.1	White, Lynn D.	119,800	21,800	119,800	0	280		1		1- 79-15
9.057-5-5	White, Michael Phillip	83,000	8,100	83,000	0	210		1		1- 40-13
16.002-1-23.6	White, Richard J.	107,400	26,600	107,400	0	210	W	1		1- 53- 1.21
22.050-2-1	White, Scott A.	53,400	7,000	53,400	0	270		1		1- 39- 9
8.061-1-1.1	Whitton, Jeffrey D (LU)	299,000	248,500	299,000	0	210	W	1		1- 58- 7
9.001-1-50.12	Whitton, Keith M.	72,700	12,800	72,700	0	210		1		1- 71-11.12
9.003-2-2.112	Whitton, Keith M.		14,600	14,600	0	105		1		
9.003-3-6	Whitton, Keith M.	21,200	8,000	21,200	0	210		1		1- 80- 2
9.003-3-7.11	Whitton, Keith M.	116,600	52,100	116,600	0	240	W	1		1- 80- 3.1
9.003-2-10.1	Whitton, Megan	5,100	5,100	5,100	0	314		1		1- 54- 7.1
9.003-2-68.11	Whitton, Megan & Etal	8,300	8,300	8,300	0	322		1		1-54-8.1

Parcel Id	Name	2018	2019		Res Pct	Prp Cls	O C	R S	T C	Account Nbr
		Total Av	Land Av	Total Av						
16.047-2-3	Whyte, Dion	9,800	9,400	9,800	0	312	1			1- 15-10
9.001-3-12.1	Wiley, Gregory L.	88,800	38,000	88,800	0	210	1			1- 42- 7.11
15.002-1-29	Wiley, Gregory L.	134,500	17,100	134,500	30	411	1			1- 12- 9
9.001-3-9.2	Wiley, Lawrence (LU)	113,400	14,400	113,400	0	210	1			
9.073-2-17	Wilkins, George J.	61,300	12,700	61,300	0	210	1			1- 69- 2
9.065-3-1	Wilkins, Jordan N.	70,100	11,000	70,100	0	210	1			1- 54-14
16.001-2-13	Williams, David M.	76,500	9,200	76,500	0	210	1			1- 37-12
8.056-1-29.1	Willson, Thomas J.	180,000	22,900	180,000	0	210	1			
15.002-2-17	Wilson, Allan G.	55,300	26,300	55,300	0	240	1			1- 80-12
15.040-4-3	Wilson, Amy L.	44,400	8,900	44,400	0	210	1			1- 18- 5
15.002-1-27.1	Wilson, Derek (LC)	42,600	21,400	42,600	0	240	1			1- 12- 7
22.058-2-1	Wilson, Edward	68,300	10,500	68,300	0	486	1			1- 48-12
22.002-2-3	Wilson, Floyd S.	42,100	17,600	42,100	0	210	1			1- 43- 3
9.062-1-15	Wilson, Pamela J.	69,700	14,300	69,700	0	270	1			
16.047-1-7	Wilson, Scott A.	37,400	7,000	37,400	0	270	1			1-67-10
16.047-1-8	Wilson, Scott A.	214,800	10,600	214,800	0	210	1			1- 60- 9
22.050-2-2	Wilson, Sue A.	22,800	5,500	22,800	0	210	1			1- 39- 8
15.004-1-13	Wilson (Estate), Thomas G.	52,400	9,300	52,400	0	210	1			1- 80-15
8.055-1-25.1	Wimsett, David R.	89,000	36,000	89,000	0	260	1			
8.054-1-20	Witkop, Nathan	92,900	24,500	92,900	0	270	1			
9.056-1-14.1	Wood, Donald A.	97,400	14,300	97,400	0	210	1			1- 34- 9
22.059-2-12.1	Wood, Donald J.	15,000	6,800	15,000	0	270	W 1			
15.040-2-12	Wood, Harlen J. Jr.	68,000	7,500	68,000	0	210	1			1- 8-15
15.002-1-4	Wood, Harlen J. Jr..	63,000	10,300	63,000	0	210	1			1- 50- 6
9.048-1-13	Wood, Jerry P.	70,000	10,200	70,000	0	210	1			1- 58- 2
15.004-1-23	Wood, Leon A.	19,000	10,500	19,000	0	270	1			1- 70-10
9.057-4-39.1	Wood, Raymond (LU)	118,200	15,100	118,200	0	210	1			1- 56- 4
8.061-1-5.1	Wood, Schiel S.	300,000	90,400	300,000	0	210	W 1			1- 77- 3
9.003-3-14	Wood, Shirley M.	42,700	11,600	42,700	0	210	1			1- 63-10
9.057-4-5	Woodard, Charles A.	57,200	10,200	57,200	0	210	1			1- 73- 3
9.073-2-14	Woods, Nicole M.	42,000	7,400	42,000	0	210	1			1- 36-11
8.036-2-7	Wright, Carol L.	10,000	10,000	10,000	0	314	1			1- 13-10
16.047-1-4	Wright, Gerald J.	29,700	7,000	29,700	0	210	1			1- 43-13
16.047-1-17	Wright, Gerald J.	65,500	11,200	65,500	0	210	1			1- 81-10
8.004-3-18	Wright, Lynn R. Jr.	13,000	12,600	28,000	0	312	1			1- 34- 3
22.002-2-2	Wright, Roy	73,400	9,100	73,400	0	210	1			1- 45-14
22.002-2-1.3	Wright, Roy A.	3,087	3,087	3,087	0	314	1			

Parcel Id	Name	2018	2019		Res Pct	Prp Cls	O C	R S	T C	Account Nbr
		Total Av	Land Av	Total Av						
15.002-3-3.11	Yaddow, Gary	78,400	46,500	78,400	0	240	W	1		1- 81-15. 1
15.004-1-56	Yaddow, Larry (LU)	25,400	11,100	25,400	0	270		1		1- 81-15. 2
15.004-1-65	Yaddow, Larry (LU)	3,400	3,400	3,400	0	105		1		
16.001-2-21.1	Yelle, Sylvain	42,600	17,300	42,600	0	210		1		1- 44- 6
22.002-2-17.112	Young, Cody R.	3,200	3,200	3,200	0	314		1		
22.051-2-1	Young, Cody R.	70,800	8,400	70,800	0	270		1		
22.051-2-2	Young, Cody R.	20,800	2,200	20,800	0	312		1		
23.003-1-12.2	Young, Cody R.	38,400	8,000	38,400	0	270		1		1- 53- 4.2
9.064-1-14.2	Young, Marilyn R.	96,000	11,500	96,000	0	210		1		
16.001-4-4.1	Young, Michael J.	83,100	15,000	83,100	0	210		1		1- 63-14.12
8.065-2-7	Zappia, Joan	165,000	32,200	165,000	0	210		1		
22.002-2-39	Zeledon, Anthony M.	55,600	16,900	55,600	0	210	W	1		1- 53-10
16.002-1-24	Zheng, Jian Shan	116,600	27,400	116,600	0	210	W	1		1- 69-11
15.001-1-20	Zobel, Harry T.	53,700	35,300	53,700	0	240	W	1		1- 82-13
15.001-1-21	Zobel, Harry T.	3,100	3,100	3,100	0	314		1		1- 82-11
15.001-1-23	Zobel, Harry T.	2,700	2,700	2,700	0	314		1		1- 82-12
9.001-1-6.111	Zwyghuizen, Carol J.	121,800	26,000	121,800	0	210		1		1- 28-13.1
15.001-1-24.1	Zysik, David	392,200	37,700	392,200	0	117	W	1		1- 79- 4
15.001-1-28	Zysik, David	8,600	8,600	8,600	0	322		1		1- 79-10
15.001-1-29	Zysik, David	3,800	3,800	3,800	0	105	W	1		1- 79- 5
14.002-1-31.1	Zysik, David A.	11,600	11,600	11,600	0	322		1		
15.001-1-44	Zysik, David A.	3,300	3,300	3,300	0	314		1		
Town Outside Village Totals	Parcels	1,781	177,758,756	61,279,670	179,236,530					
Town Grand Totals	Parcels	1,942	206,619,432	65,815,740	208,190,344					
Report Totals	Parcels	1,942	206,619,432	65,815,740	208,190,344					

Parcel Id	Name	2018	2019		Res Pct	Prp Cls	O C	R S	T C	Account Nbr
		Total Av	Land Av	Total Av						
9.073-1-2	Farnsworth, Virgil V.	138,000	22,400	138,000	0	210	1			00205
9.073-1-3	Pichette, Bruce P.	93,700	21,400	93,700	0	210	1			00306
9.073-1-4	Armpriester, Ginger	156,200	21,400	156,200	0	210	1			1- 2-13
9.073-1-5	Bourdeau, Victor Gerald	70,400	21,400	70,400	0	210	1			1- 4- 7
9.073-1-6	Cameron, Shane M.	121,200	21,400	121,200	0	210	1			00212
9.073-1-7	LePage, Timothy P.	99,900	21,400	100,400	0	210	1			00202
9.073-1-8	Charette Revocable Trust, Joseph R.	94,500	20,700	94,500	0	210	1			1- 2-11.2
9.073-1-9.1	Lim, Byung S.	168,100	22,400	168,100	0	210	1			1- 2-11.9
9.073-1-9.2	McMahon, Andrew	188,600	26,500	188,600	0	210	1			1- 2-11.92
9.073-1-10.2	Violi, Michael A.	179,700	23,300	179,700	0	210	1			
9.073-1-10.11	Laughman, Lisa M.	171,200	23,100	171,200	0	210	1			1- 2-11.41
9.073-1-10.12	Ventura, David	192,000	23,300	192,000	0	210	1			1- 2-11.42
9.073-1-11.21	Hammill, George F.	167,500	24,000	167,500	0	210	1			1- 2-11.52
9.073-1-12.1	Manchester, James A.	206,600	25,900	206,600	0	210	1			9-10-6
9.073-1-14.1	Darling, Dwaine P.	173,300	28,500	173,300	0	210	1			1- 2-11.20
9.073-1-15.11	Fahd, Charles F.	199,200	31,600	199,200	0	210	1			1- 2-11.19
9.073-1-18.1	Mailhot, Steven R.	188,200	20,600	188,200	0	210	1			1- 2-11.71
9.073-1-18.2	Kassian, Douglas E.	164,400	22,600	164,400	0	210	1			1- 2-11.72
9.073-1-18.3	Feeley, John R.	200,200	30,200	200,200	0	210	1			1- 2-11.8
9.073-1-19	Thomas, Michael	124,100	26,300	124,100	0	210	1			1- 2-11.12
9.073-1-20	MTSH Realty Massena, NY LLC	965,295	69,900	965,295	0	411	1			999-009
9.073-1-23.11	MTSH Realty Massena, NY LLC	482,600	77,800	482,600	0	411	1			1- 2-11.61
9.073-1-23.11/1	MTSH Realty Massena, NY LLC	160,835	20,650	160,835	0	411	1			
9.073-1-23.11/2	MTSH Realty Massena, NY LLC	643,530	61,400	643,530	0	411	1			
9.073-1-23.12	MTSH Realty Massena, NY LLC	643,530	77,550	643,530	0	411	1			
9.073-1-25	MTSH Realty Massena, NY LLC	643,530	55,600	643,530	0	411	1			1- 83-16 &
9.073-4-1.2	New Testament Church	1,383,650	71,320	1,383,650	0	620	8			
9.073-4-4	New Testament Church	52,850	52,850	52,850	0	330	8			1-49-8.1
9.073-4-5	New Testament Church	33,000	33,000	33,000	0	330	8			
9.073-4-6	Chilton, Leslie T.	190,000	33,900	190,000	0	210	1			
9.073-4-7	New Testament Church	34,850	34,850	34,850	0	330	8			
9.073-4-8	Ahlfeld, Timothy	125,900	18,800	125,900	0	210	1			
9.073-4-9	Parrott, Kathleen A.	107,800	27,800	107,800	0	210	1			
9.073-4-10	Belfy, Victoria J.	94,400	24,500	94,400	0	210	1			
9.073-5-1	Walbridge, Kevin J.	248,500	30,000	248,500	0	210	1			
9.073-5-3.11	Morley, Marc	242,200	35,500	242,200	0	210	1			
9.073-5-5	Maginn, Richard E.	30,000	30,000	30,000	0	311	1			

Page Totals	Parcels	37	9,179,470	1,233,820	9,179,970					
--------------------	----------------	----	-----------	-----------	-----------	--	--	--	--	--

Parcel Id	Name	2018	2019		Res Pct	Prp Cts	O C	R S	T C	Account Nbr
		Total Av	Land Av	Total Av						
9.073-5-6.1	Frank, Joshua	210,000	42,000	226,000	0	210	1			
9.073-5-7	LeClerc, Francine	260,000	29,200	260,000	0	210	1			
9.073-5-8	Alfano, David C.	263,200	31,500	263,200	0	210	1			
9.073-5-9	Jhaveri, Neeranjana	273,600	31,200	273,600	0	210	1			1- 49- 8.2
9.073-6-2	Time Warner Cable Northeast	733,050	79,000	733,050	0	835	6			
9.073-6-4.1	Massena Memorial Hospital	908,850	75,000	908,850	0	642	1			
9.073-6-5.2	Massena Medical Holdings LLC	724,600	100,000	724,600	0	642	1			
9.073-6-5.11	Bakirtzian, Bedros	43,000	43,000	43,000	0	330	1			
9.073-6-5.12	Massena Memorial Hospital	1,000	1,000	1,000	0	642	8			
9.073-6-6.1	Coupal, Real C.	400,400	45,500	400,400	0	210	1			
9.073-7-1	Henning, Brian F.	219,000	37,100	219,000	0	210	1			
9.073-7-2	Rurak, Jennifer	183,300	31,000	183,300	0	210	1			
9.073-7-3	MTSH Realty Massena, NY LLC	15,900	15,900	15,900	0	330	1			
9.073-7-4	Murphy, Bryan K.	176,500	25,800	176,500	0	210	1			
9.073-7-5.1	Desai, Nimesh	215,600	26,500	215,600	0	210	1			
9.073-7-6.1	Eubank, Dean	231,000	26,100	231,000	0	210	1			
9.073-7-7	White, Justin D.	240,000	26,900	240,000	0	210	1			
9.073-7-8	Daye, Marwan Ahmed	267,000	25,700	267,000	0	210	1			
9.073-7-9	Trimboli, Michael J.	289,000	41,300	289,000	0	210	1			
9.073-7-10	Farley, Christopher J.	215,000	42,800	219,500	0	210	1			
9.073-7-11	Feeley, John	22,000	9,200	22,000	0	312	1			
9.073-7-12	Maurer, Kenneth J.	222,400	37,800	222,400	0	210	1			
9.073-7-13	Frost, Brendan	265,000	37,800	265,000	0	210	1			
9.073-7-14	Bakirtzian, Bedros	388,700	38,900	388,700	0	210	1			
9.073-7-15	Schumpert, Terence D.	267,500	37,800	267,500	0	210	1			
9.073-7-16	Mariano, Rosalind S.	260,000	39,400	260,000	0	210	1			
9.073-7-17	Waters, Edmund Porter Jr.	200,000	26,100	200,000	0	210	1			
9.073-7-18	Millhausen, James M.	210,000	41,300	210,000	0	210	1			
9.073-7-19	Kepper, Carl M.	264,100	27,500	264,100	0	210	1			
9.073-7-20.1	Greenberg, Jeffrey	275,200	29,700	275,200	0	210	1			
9.073-7-21.1	McDougall, Terry J.	250,000	25,900	250,000	0	210	1			
9.073-9-1	First Christian Church	199,250	34,350	199,250	0	620	8			8- 89-11
9.073-9-2	Alexander, Paul J.	88,400	21,400	88,400	0	210	1			9-3-14
9.073-9-3	Burnett, John S.	140,300	21,400	140,300	0	210	1			1- 1- 9
9.073-9-4	Baker, Stanley	120,000	21,400	120,000	0	210	1			00301
9.073-9-5	Lafleur, Kevin L.	84,700	21,400	84,700	0	210	1			00201
9.073-9-6	Cameron, Thomas C.	99,200	21,400	99,200	0	210	1			00313
Page Totals	Parcels		37	9,226,750	1,269,250	9,247,250				

Parcel Id	Name	2018	2019		Res Pct	Prp Cls	O C	R S	T C	Account Nbr
		Total Av	Land Av	Total Av						
9.073-9-7	Wilson, Christina C.	72,800	21,400	72,800	0	210	1			00309
9.073-9-8	Premo, Constance L.	78,800	21,400	78,800	0	210	1			00404
9.073-9-9	Mapes, Angela L.	95,500	22,500	95,500	0	210	1			00401
9.073-9-10	Smith, Carolyn G.	174,200	33,100	174,200	0	210	1			00402
9.073-9-11	Debien, Gerald J.	219,800	42,200	219,800	0	210	1			1- 2-11.1
9.073-9-12	Soloman, William (LC)	162,000	24,000	162,000	0	210	1			1- 2-11.3
9.073-9-14	Chapman, Elisabeth J.	135,000	30,400	135,000	0	210	1			00105
9.073-9-15	Long, Timothy P.	113,500	28,300	113,500	0	210	1			1- 4- 6
9.073-9-16	Horsley, Shirley	84,900	20,800	84,900	0	210	1			00115
9.073-10-1	Ralston, Miriam L (LU)	81,000	22,200	81,000	0	210	1			00310
9.073-10-2	Bush, Cherilyn	112,400	21,100	112,400	0	210	1			00403
9.073-10-3	Maynard, Luc M.	127,100	21,100	127,100	0	210	1			00303
9.073-10-4	Dufresne, Leo	116,200	21,100	116,200	0	210	1			1- 2-11.21
9.073-10-5	Dufresne, Leo	20,400	20,400	20,400	0	311	1			
9.073-10-6	Curran, Rita E.	180,000	30,600	180,000	0	210	1			9-9-3
9.073-10-7	Daye, Ann	228,900	30,600	228,900	0	210	1			9-9-4
9.073-10-8	Sheets, Timothy D.	150,300	22,000	150,300	0	210	1			9-9-13
9.073-10-9	Murphy, Daniel T.	190,100	22,400	190,100	0	210	1			
9.073-10-10	Dostie, Derek M.	146,800	22,400	146,800	0	210	1			
9.073-10-11	Esterline, Richard	143,900	26,500	143,900	0	210	1			
9.073-10-12	Morgan, Timothy C.	160,000	22,400	160,000	0	210	1			
9.073-10-13	Pelifian, Max H.	192,000	22,400	192,000	0	210	1			
9.073-10-14	Jenack, Donald G.	187,300	26,500	187,300	0	210	1			
9.073-10-15	Boyea, Michael V.	198,900	26,500	198,900	0	210	1			
9.073-10-16	Post, Thomas W.	180,000	33,100	180,000	0	210	1			1- 10- 5
9.073-10-17	Bourdon, George	156,600	21,200	156,600	0	210	1			1- 85- 5
9.073-10-18	King, Michael	155,000	22,400	155,000	0	210	1			9-10-8
9.073-10-19	O'Connell, Robert J.	137,600	22,400	137,600	0	210	1			9-10-5
9.073-10-20	Hanley, John A.	150,000	22,400	150,000	0	210	1			1- 2-11.89
9.073-10-21	Kassian, Michael E.	190,300	22,400	190,300	0	210	1			
9.073-10-22	Murtagh, Brock J.	192,500	22,400	192,500	0	210	1			9-9-14
9.073-10-23	MacKenzie, Keith D.	187,000	22,400	187,000	0	210	1			1- 2-11.16
9.073-10-24	Mauch, George B.	192,300	22,400	192,300	0	210	1			
9.073-10-25	Welsch, William M.	192,500	26,500	192,500	0	210	1			
9.073-10-26	Sontag, Mary G.	183,900	26,500	183,900	0	210	1			
9.073-10-27	Gramuglia, Thomas	215,900	25,900	215,900	0	210	1			
9.074-11-1	Rockhill, Corbin	60,000	26,600	60,000	0	210	1			00113
Page Totals	Parcels		37	5,565,400		918,900		5,565,400		

Parcel Id	Name	2018	2019		Res Pct	Prp Cls	O C	R S	T C	Account Nbr
		Total Av	Land Av	Total Av						
9.074-11-2	Agati, Joyce	104,300	21,500	104,300	0	210	1			00102
9.074-11-3	Downey, David	71,000	21,500	71,000	0	210	1			00311
9.074-11-4	Engstrom, Kathleen A.	74,300	21,500	74,300	0	210	1			00107
9.074-11-5.1	McDermott, Tanya	83,400	21,500	83,400	0	210	1			00204
9.074-11-5.2	Blanchard, Justin A.	100	100	100	0	311	1			
9.074-11-6	St. Amand, Philip W.	86,800	21,500	86,800	0	210	1			00101
9.074-11-7	Truax, Connor L.	76,700	21,500	76,700	0	210	1			00106
9.074-11-8	Burnham, Randall S.	79,400	21,500	79,400	0	210	1			00206
9.074-11-9	Murphy, Thomas C.	100,000	21,700	100,000	0	210	1			00103
9.074-11-10	Dix, Dale	109,600	21,500	109,600	0	210	1			00104
9.074-11-11	Sucese, Roger	73,000	21,500	73,000	0	210	1			00112
9.074-11-12	Simms, Joseph L. Jr.	80,000	21,500	80,000	0	210	1			00214
9.074-11-13	Fregoe, Guy	76,300	21,600	76,300	0	210	1			00114
9.074-11-14	Sanford, Barbara	83,900	20,900	83,900	0	210	1			1- 2- 7
9.074-11-15	Holmes, Cheryl A.	69,800	20,900	69,800	0	210	1			00108
9.074-11-16	Szarka, Thomas	69,800	20,900	69,800	0	210	1			00405
9.074-11-17	JMT Property Associates LLC	20,600	20,600	20,600	0	311	1			1- 20- 1
9.074-11-18	Phillips, Rosemarie S.	89,000	20,800	89,000	0	210	1			00315
9.074-11-19	Hepperlen, Theodore W.	87,000	20,900	87,000	0	210	1			00312
9.074-11-20	Diagostino, Anthony J.	74,400	21,100	74,400	0	210	1			00302
9.074-11-21	Croasdaile, John C. Jr.	76,000	21,100	76,000	0	210	1			00408
9.074-11-22	LaPointe, Gregory D.	71,900	21,100	74,500	0	210	1			00215
9.074-11-23	Hall, Herbert G.	68,500	21,100	68,500	0	210	1			00111
9.074-11-24	Schultheis, Scott M.	71,600	21,100	71,600	0	210	1			00110
9.074-11-25	Clark, Lee (LU)	79,200	21,100	79,200	0	210	1			00305
9.074-11-26.1	Norris, Richard A.	163,800	27,900	163,800	0	210	1			1- 2- 3.1
9.074-11-26.2	Christopher, Carla M.	170,800	19,800	170,800	0	210	1			1- 2- 3.2
9.074-11-39.1	Brandt, Peter C.	154,000	22,000	154,000	0	210	1			9-19-10
9.074-11-39.2	Allen, Jeffery L.	166,100	21,700	166,100	0	210	1			9-9-11
9.074-11-43.1	Murray, Warren K.	150,000	22,000	150,000	0	210	1			9-999-12
9.074-11-49	LaPierre, Christopher R.	161,000	22,400	161,000	0	210	1			9-9-6
9.074-11-50	Paquette, Justin R.	182,000	22,400	182,000	0	210	1			9-9-7
9.074-11-51	Harris, Justin	182,000	22,400	182,000	0	210	1			9-9-8
9.074-11-52	Perez, Joel	154,700	16,200	154,700	0	210	1			9-9-9
9.074-11-53	Village of Massena	13,500	13,500	13,500	0	311	8			8- 20- 7
9.074-11-55	JMT Property Associates LLC	19,800	19,800	19,800	0	311	1			9-20-2
9.074-11-56	Slack, Jeffrey P.	160,000	22,200	160,000	0	210	1			1- 2-11.90
Page Totals	Parcels		37	3,554,300	762,300	3,556,900				

Parcel Id	Name	2018	2019		Res Pct	Prp Cls	O C	R S	T C	Account Nbr
		Total Av	Land Av	Total Av						
3.004-1-1	New York State Power Authority	4,276,200	4,276,200	4,276,200	0	322	W	8		
8.002-1-1.11	Stickney, Diane M.	157,500	31,800	157,500	0	210		1		1- 30-14
8.002-1-2	Laughman, Wade A.	78,500	26,000	78,500	0	210		1		1- 18- 6
8.002-1-3	Power, Michael J.	1,400	1,400	1,400	0	322		1		1- 49-15
8.002-1-4.2	Hawes, Michael D.	182,600	40,000	182,600	0	210		1		1- 48- 7.3
8.002-1-4.11	Smith, Rosalie K.	208,100	41,500	208,100	0	210		1		1- 48- 7.21
8.002-1-4.12	Sullivan, Bert J.	165,100	40,200	165,100	0	210		1		1- 48- 7.22
8.002-1-5	Drinkwine, William (LU)	125,300	38,400	125,300	0	210		1		1- 48- 7.1
8.002-1-6.211	Pavlik, David	169,500	42,800	169,500	0	210		1		1- 70- 9.2
8.002-1-7.11	Kot, John Clement	88,000	39,800	88,000	0	210		1		1- 41- 8
8.002-1-7.12	Catapano, Frank III.	221,900	39,800	221,900	0	210		1		
8.002-1-8.1	Basilone, Jose	131,300	11,400	131,300	0	210		1		1- 26-10
8.002-1-9.1	Cusworth, Edward	101,700	26,500	101,700	99	210		1		1- 58- 3
8.002-1-10	Siddon, Loren	93,600	12,400	93,600	0	210		1		1- 17-13
8.002-1-11.1	Siddon, Loren	16,800	16,800	16,800	0	322		1		1- 17-12. 1
8.002-1-11.2	Raymo, Evan	87,200	12,100	87,200	0	210		1		1- 17-12. 2
8.002-1-12.1	Casselma, Matthew J.	110,000	29,900	110,000	0	210		1		1- 18- 1
8.002-1-14.1	Puente, Joseph R. III.	138,100	28,600	138,100	0	210		1		1- 72- 4
8.002-1-15	Engle, Ulrica Christina	75,900	24,100	75,900	0	210		1		1- 79-13
8.002-1-16	Hilyard, Scott E.	78,900	24,100	78,900	0	270		1		1- 15-14
8.002-1-17.1	Sharp, Carol	92,200	55,700	92,200	0	210		1		1- 58- 5
8.002-1-38	Sharp, Carol	1,000	1,000	1,000	0	322		1		1- 54- 2
8.002-1-40.121	Gladding, Eric M.	177,700	42,700	177,700	0	210		1		
8.002-1-42	Power, Michael J.	1,000	1,000	1,000	0	314		1		1- 21-12.2
8.002-1-43.1	Highland Waterfowlers LLC	70,500	31,900	70,500	0	312		1		1-190-1
8.002-1-44	Castleman, Marilyn (Estate)	121,200	38,800	121,200	0	210		1		1-48-7.21
8.002-1-48	Cross, Gordon Robert	53,400	26,200	53,400	0	210		1		1- 74- 5.2
8.002-1-50.12	Rupert, James R.	5,000	5,000	5,000	0	311		1		
8.002-1-50.111	Gladding, Lindsey R.	64,300	22,300	71,500	0	270		1		1- 74- 5.7
8.002-1-51	Town of Louisville	2,443,200	2,443,200	2,443,200	0	311	W	8		
8.002-1-52	Casey, Daniel J.	203,400	49,000	203,400	0	210		1		1- 70- 9.1
8.002-1-54	Laramay, Marcella	327,200	79,800	327,200	20	415		1		1- 24-15
8.002-1-55	Gladding, Lindsey R.	10,000	10,000	10,000	0	322		1		
8.002-2-5	Legault, Larry R.	307,300	21,400	307,300	20	411		1		1- 46- 4
8.002-2-49.111	Legault, Larry	8,400	8,400	8,400	0	322		1		
8.002-2-51	D'Arienzo, Nathan J.	148,800	24,900	148,800	0	210		1		1- 52-14
8.002-2-52	D'Arienzo, Nathan J.	6,400	6,400	6,400	0	314		1		1- 52-15

Page Totals

Parcels

37

10,548,600

7,671,500

10,555,800

Parcel Id	Name	2018	2019		Res Pct	Prp Cls	O C	R S	T C	Account Nbr
		Total Av	Land Av	Total Av						
8.002-3-1	Lake St Law Yacht Club Inc	69,900	39,600	69,900	0	570	W	1		1- 42-11
8.003-1-2	New York State Power Authority	4,492,200	4,492,200	4,492,200	0	971	W	8		8- 88- 8
8.003-2-1	New York State DEC	10,400	10,400	10,400	0	910		8		1- 21-14
8.003-3-1.2	New York State Power Authority	11,600	11,600	11,600	0	311		8		
8.003-3-1.11	LeCuyer, Michael L.	158,900	27,100	158,900	0	210		1		1- 32- 9.3
8.003-3-1.12	Girard, Daniel	131,500	21,200	131,500	0	270		1		
8.004-1-13	Operation Grateful Nation	411,100	173,600	411,100	0	210	W	8		1- 34-15
8.004-1-14.1	LaShomb, Bernard A.	93,400	24,500	93,400	0	210		1		1- 34-14
8.004-1-17.21	Pichette, Nathan R.	130,000	30,000	130,000	0	210		1		
8.004-1-17.31	Pike, Kenneth G.	110,500	36,400	110,500	0	210		1		
8.004-1-17.111	Marion, Gerald J.	144,000	31,300	144,000	0	210		1		1- 20- 7
8.004-1-17.121	Laba, Jeffrey	105,500	31,300	105,500	0	210		1		
8.004-1-18.1	Charleston, Wayne	189,200	51,800	189,200	0	210		1		1- 64-12
8.004-1-19.11	Casey, Margaret A. (LU).	111,700	19,200	111,700	0	210		1		1- 11-13.1
8.004-1-20.2	McGrath, Donald	81,600	12,200	81,600	0	210		1		1- 64-11.2
8.004-1-20.12	Duncan, Donald W.	112,900	12,800	112,900	0	210		1		
8.004-1-21.12	Lakins, Tammy L.	27,500	27,500	27,500	0	311		1		
8.004-1-21.111	Prentice, Shannon J.	132,400	27,100	132,400	0	210		1		1- 34-13
8.004-1-21.112	Prentice, Hunter	9,700	9,700	9,700	0	910		1		
8.004-1-22.1	Curran, Patrick J.	17,700	17,700	17,700	0	120		1		1- 71- 1.1
8.004-1-22.2	Sutter, David J.	195,000	15,400	195,000	0	210		1		
8.004-1-24.1	Seaway Timber Harvesting Inc	17,200	17,200	17,200	0	311		1		1- 60-13
8.004-1-24.2	Follett, Steven P.	56,800	15,200	56,800	0	270		1		
8.004-1-25	Curran, Timothy	206,600	43,500	206,600	0	113		1		1- 59- 9
8.004-1-26	Rogers, Melodie L.	55,100	12,200	55,100	0	210		1		1- 67- 3
8.004-1-27.1	Curran, Timothy J.	7,000	7,000	7,000	0	910		1		1- 55-10
8.004-1-27.2	Dow, Mark G.	64,300	11,500	64,300	0	210		1		
8.004-1-28	Tutoli, Valerie E.	27,200	9,200	27,200	0	270		1		1- 42- 6
8.004-1-29	Hughes, Sally A.	58,900	9,200	58,900	0	210		1		1- 63- 4
8.004-1-30	Maxwell, William (Est)	89,200	9,200	89,200	0	210		1		1- 50- 8
8.004-1-31	Maxwell, Martin E.	82,700	11,100	82,700	0	210		1		1- 50-13
8.004-1-32	Sharp, Matthew C.	54,300	10,100	54,300	0	270		1		1- 37- 6
8.004-1-33	Bestor, Paul Lloyd	77,300	9,200	77,300	0	210		1		1- 12- 1
8.004-1-34	Smith, Melanie A.	52,000	8,400	52,000	0	210		1		1- 30-15
8.004-1-35	Bender, Carl R.	97,600	38,000	97,600	0	240		1		1- 17-10
8.004-1-36.21	Girard, Barbara	86,700	11,900	86,700	0	210		1		1- 38- 5.2
8.004-1-36.111	Girard, Carl	69,100	37,800	69,100	0	240		1		1- 38- 5.1

Parcel Id	Name	2018	2019		Res Pct	Prp Cls	O C	R S	T C	Account Nbr
		Total Av	Land Av	Total Av						
8.004-1-36.112	Girard, Linda A (LU)	84,100	11,200	84,100	0	270	1			
8.004-1-37.11	Girard, Cynthia	95,300	50,300	95,300	0	240	1			1- 32- 9.11
8.004-1-38	Henophy, William G Sr (LU)	1,500	1,500	1,500	0	322	1			1- 37- 9
8.004-1-39.1	Henophy, William G Sr (LU)	112,500	14,600	112,500	0	210	1			1- 37- 8
8.004-1-48	Curran, Timothy J.	430,000	63,000	430,000	0	113	1			1- 79- 8
8.004-1-50.11	Pike, Geraldine (LU)	120,900	30,900	120,900	0	210	1			
8.004-1-50.21	Ramsey, Daniel C.	220,100	39,200	220,100	0	210	1			
8.004-1-54.1	Town of Louisville	2,170,000	2,170,000	2,170,000	0	322	W	8		
8.004-1-55.1	Carney, Rodney K.	102,200	35,000	102,200	0	455	1			
8.004-1-60	Town of Louisville	125,100	125,100	125,100	0	311	W	8		
8.004-2-1	Seeber, Brian D.	137,800	12,300	137,800	0	210	1			1- 31- 3
8.004-2-2	Fitzgerald, Richard J (LU)	80,300	13,300	80,300	0	210	1			1- 30-13.12
8.004-2-3.1	Valade, Francis	87,600	13,500	97,600	0	210	1			1- 68- 5
8.004-2-4.12	Hallam, Kenneth W.	75,000	19,700	75,000	0	270	1			
8.004-2-4.112	Delisle, Jay A.	245,000	35,000	245,000	0	210	1			
8.004-2-6	Fregoe, Joan M.	1,000	1,000	1,000	0	323	1			1- 33- 1. 1
8.004-2-7	Davis, Leona	3,000	3,000	3,000	0	322	1			1- 30-13.2
8.004-2-8.21	Mereau, John J.	50,000	14,000	50,000	0	312	1			1-35-13.2
8.004-2-9.12	Lachance, Lisa A.	76,300	18,200	76,300	0	210	1			
8.004-2-9.21	Dowdy, Larry A.	171,600	18,400	171,600	0	240	1			
8.004-2-9.22	Dowdy, Larry A.	10,000	10,000	10,000	0	314	1			
8.004-2-10	Seaway Timber Harvesting, Inc.	240,000	94,400	240,000	0	113	1			1- 79- 7
8.004-2-11	Paquette, Mark J.	63,640	11,500	63,640	0	210	1			1- 25- 8
8.004-2-12	Wells, David	28,000	10,400	28,000	0	210	1			1- 78-11
8.004-2-13	Lynch, Joshua J.	82,400	11,300	82,400	0	210	1			1- 39-15
8.004-2-14.11	Littlejohn, Catherine	55,500	7,100	55,500	0	210	1			1- 53-14.1
8.004-2-15	Roberts, William E.	40,800	6,600	40,800	0	210	1			1- 39-14
8.004-2-16	Roberts, William E.	58,100	11,400	58,100	0	210	1			1- 60-15
8.004-2-17.2	Roberts, William	2,200	2,200	2,200	0	311	1			1-53-11.2
8.004-2-17.11	Thomas, Gena P.	3,800	3,800	3,800	0	314	1			1- 53-11.1
8.004-2-17.12	Thomas, Gena P.	38,700	13,100	38,700	0	210	1			
8.004-2-18	Martin, Kathy (LU)	64,300	15,800	64,300	0	270	1			1- 36- 1
8.004-2-19	Page, Amy K.	55,000	15,100	56,000	0	210	1			1- 67-11
8.004-2-20.1	Matthews, Jeanna	3,100	3,100	3,100	0	314	1			1- 50- 4
8.004-2-21	Fregoe, Gerald F.	2,000	2,000	2,000	0	314	1			1- 33- 1.2
8.004-2-30	Laramay, Marcella	4,200	4,200	4,200	0	322	1			1- 72-12
8.004-2-31	Smith, Rosalie K.	1,000	1,000	1,000	0	322	1			

Parcel Id	Name	2018	2019		Res Pct	Prp Cls	O C	R S	T C	Account Nbr
		Total Av	Land Av	Total Av						
8.004-2-32.1	Boots, Charles	2,800	2,800	2,800	0	311		1		
8.004-2-32.2	McCallus, Jeff L.	77,100	17,600	77,100	0	270		1		
8.004-2-33	Pilgrim Holiness Church	144,400	45,000	144,400	0	620		8		
8.004-2-34	Harrington, Christian	5,000	5,000	5,000	0	314		1		
8.004-2-35.11	Simmons, Nicholas D.	120,000	34,600	120,000	0	210		1		1- 30-13.11
8.004-2-35.12	Fregoe, Joan	2,500	2,500	2,500	0	322		1		
8.004-2-36	Fregoe, Joan	3,400	3,400	3,400	0	120		1		
8.004-2-37	Fregoe, Joan M (LU)	144,400	36,200	144,400	0	210		1		
8.004-2-38	Seaway Timber Harvesting Inc	17,600	17,600	17,600	0	322		1		1- 24- 7
8.004-2-39	Baillargeon, Dewayne R.	90,400	17,500	90,400	0	210		1		
8.004-2-40	LaShomb, Jason W.	103,300	15,800	103,300	0	210		1		1- 12-11.2
8.004-3-1.2	Curran, Patrick J.	2,500	2,500	2,500	0	314		1		1- 33- 5.2
8.004-3-1.12	Curran, Michael	1,600	1,600	1,600	0	311		1		
8.004-3-1.13	Curran Logging Inc	3,100	3,100	3,100	0	311		1		1-33-5.13
8.004-3-2	New York State	34,500	34,500	34,500	0	311		8		
8.004-3-3	Bissonette, Donald T.	57,800	9,700	57,800	0	210		1		1- 9- 2
8.004-3-4	Seaway Timber Harvesting Inc	113,160	15,600	113,160	0	210		1		1- 28- 3
8.004-3-5	Tredo, Robert F.	90,900	13,100	90,900	0	210		1		1- 52-10
8.004-3-7.1	Curran Logging Inc	51,000	51,000	51,000	0	323	W	1		1- 71- 1.2
8.004-3-9	Krebs, Jack D.	76,500	9,200	76,500	0	210		1		1- 82- 4
8.004-3-10	Dumas, Allen L.	35,000	9,200	35,000	0	270		1		1- 61- 7
8.004-3-11.121	VanKennen, William	93,400	18,400	93,400	0	210		1		
8.004-3-12	Fleury, Gisele	53,000	12,700	53,000	0	210		1		1- 24-13
8.004-3-13.1	Tessier, Michael A.	79,900	13,500	79,900	0	210		1		1- 57-12
8.004-3-14	Tucker, Allen B.	60,500	9,700	60,500	0	210		1		1- 45- 3
8.004-3-17.121	French, Monica	130,000	16,000	130,000	0	210		1		
8.004-3-18	Wright, Lynn R. Jr.	13,000	12,600	28,000	0	312		1		1- 34- 3
8.004-3-19.1	Laffin, Gerald P.	150,800	15,700	150,800	0	210		1		1- 83-15. 1
8.004-3-19.2	Benham, Keith A.	95,900	15,300	95,900	0	210		1		1- 83-15. 2
8.004-3-20	LaValley Realty	82,500	28,300	82,500	0	447		1		1- 27- 6
8.004-3-21.1	Town of Louisville	111,400	29,700	111,400	0	651		8		8- 88- 9
8.004-3-22.11	Elliott , Charles W Jr (LU)	57,800	14,100	57,800	0	270		1		1- 34- 1.2
8.004-3-23	Bylow, Diane M.	49,200	11,800	49,200	0	270		1		1- 34- 1.3
8.004-3-24	Smith L B Inc	4,600	4,600	4,600	0	322		1		1- 68-15
8.004-3-25	Tresohlavy, Donald	64,300	17,800	64,300	0	210		1		1-34-1.1
8.004-3-26.1	Seaway Timber Harvesting Inc	9,000	9,000	9,000	0	323	W	1		
8.004-3-28.1	Town of Louisville	1,549,700	40,000	1,549,700	0	652		8		

Parcel Id	Name	2018	2019		Res Pct	Prp Cls	O C	R S	T C	Account Nbr
		Total Av	Land Av	Total Av						
8.004-3-28.2	Louisville Volunteer Fire Dept	550,000	41,900	550,000	0	662	8			
8.004-3-29	LaPrade, Billy	80,900	12,500	80,900	0	270	1			
8.004-3-30	French, Patrick J.	18,000	18,000	18,000	0	322	1			1- 59- 8
8.035-1-1	Power, David	88,400	10,200	88,400	0	210	1			1- 26- 9
8.035-1-2	Cichetti, Neil J	327,500	35,200	327,500	0	210	1			1- 54- 3
8.035-1-3	Reagan, Mark	77,700	21,300	77,700	0	210	1			1- 21- 4
8.035-1-4	Matejcik, Michael	74,400	15,800	74,400	0	210	1			1- 19- 9
8.035-1-5	Vallance, Arnold	77,000	16,800	77,000	0	210	1			1- 74-10
8.035-1-7	Page, Robert J.	81,000	15,800	81,000	0	210	1			1- 34-10
8.035-1-8	Cross, Douglas R.	72,600	20,200	72,600	0	210	1			1- 21- 9
8.035-1-9	Breitbeck, Kurt	1,000	1,000	1,000	0	311	1			
8.035-1-10	Cross, Gary R (LU)	66,900	10,800	66,900	0	210	1			1- 21- 3
8.035-1-11.1	Martin, Dorothy	75,500	18,100	75,500	0	210	1			1- 21- 5
8.035-1-13.211	Cassort, Melissa A.	50,100	17,700	50,100	0	210	1			
8.035-1-14	Laramay, Jerry	109,200	9,400	109,200	0	210	1			1- 25-14
8.035-1-16.1	Pelkey, Rodney	98,000	13,000	98,000	0	210	1			1- 62- 4
8.035-1-17	Cichetti, Joanne W.	8,500	8,500	8,500	0	314	1			
8.035-1-18	Power, Michael J.	70,300	12,600	70,300	0	210	1			
8.035-1-19	Breitbeck, Kurt T.	212,700	44,800	212,700	0	210	1			1- 33-10
8.035-1-20	Loomes, Mary Ann	157,200	55,500	157,200	0	210	1			
8.036-2-2	Smith, Taya	60,800	26,500	60,800	0	270	1			1- 56- 6
8.036-2-3.1	Coto, Connie M.	183,700	34,300	183,700	0	210	1			
8.036-2-5	Pike, Terry	88,800	25,000	88,800	0	210	1			1- 6- 2
8.036-2-6	Scully, Marcie	105,200	10,200	105,200	0	210	1			1- 19-15
8.036-2-7	Wright, Carol L.	10,000	10,000	10,000	0	314	1			1- 13-10
8.036-2-8	Ducolon, William J.	52,900	11,600	52,900	0	210	1			1- 26-13
8.036-2-9	MacCuaig, William	113,200	20,600	113,200	0	210	1			1- 74- 5.3
8.036-2-11.1	Ducolon, Herbert (LU)	101,300	17,500	101,300	0	210	1			1- 890 4
* 8.036-2-12	Peterson, David R.	4,600	4,600	4,600	0	314	1			1- 57- 2
8.036-2-12.1	Peterson, David R.		3,000	3,000	0	314	1			1- 57- 2
8.036-2-12.2	Ducolon, Herbert (LU)		1,600	1,600	0	311	1			
8.036-2-13.1	Lamb, John C.	2,000	2,000	2,000	0	314	1			1- 89- 1.3
8.036-2-14	Marolf, Mitchell	4,800	4,800	4,800	0	314	1			1- 65- 1
8.036-2-15	Marolf, Mitchell	76,300	9,700	76,300	0	210	1			1- 64- 6
8.036-2-16	Germano, Joyce	73,400	13,400	73,400	0	210	1			1- 31-15
8.036-2-17	Lamb, John	58,800	10,000	58,800	0	210	1			1- 17-14
8.036-2-18	Leffler, Scott J.	78,800	10,400	78,800	0	210	1			1- 51-11
Page Totals	Parcels		36	3,306,900	609,700	3,311,500				

Parcel Id	Name	2018	2019		Res Pct	Prp Cls	O C	R S	T C	Account Nbr
		Total Av	Land Av	Total Av						
8.036-2-19	Amo, Dary Jr.	88,000	12,800	88,000	0	210	1			1- 74- 5.2
8.036-2-20	Neves, William R.	46,300	9,900	46,300	0	210	1			1- 13- 9
8.036-2-21	Roy, Ronald J (LU)	49,800	8,500	49,800	0	210	1			1- 71- 5
8.036-2-22	Brothers, James	85,100	12,700	85,100	0	210	1			1- 15- 6
8.036-2-23.1	Siddon, Thomas L.	127,300	25,600	127,300	0	210	1			1- 89- 1.2
8.036-2-24	Robinson, Ronald L.	56,000	10,200	56,000	0	210	1			1- 40-11. 1
8.036-2-25	Martin, Barbara J.	63,600	9,200	63,600	0	210	1			1- 40-11.2
8.036-2-28	Chapman, Lynn P.	10,600	10,600	10,600	0	311	1			
8.036-2-29	Peterson, David R.	66,500	9,100	66,500	0	210	1			1- 57- 1
8.036-3-1	Clough, Molly E.	192,000	13,300	192,000	0	210	1			
8.036-3-2	LaBarge, Kenneth W.	186,300	22,100	186,300	0	210	1			
8.044-1-1	Casselman, Rebecca L.	24,100	7,700	24,100	0	210	1			1- 26- 8
8.044-1-3.1	Tucker, Aubrey V (LU)	57,300	22,700	57,300	0	210	1			1- 74- 5.31
8.044-1-4	Kirkey, William D.	47,000	9,600	47,000	0	210	1			1- 46-14
8.044-1-5	Legault, Larry	11,600	11,600	11,600	0	311	1			
8.044-1-6	Ashley, Randy L.	63,600	9,600	63,600	0	210	1			1- 50- 7
8.044-1-7	Derouchie, Pauline E (LU)	86,100	10,200	86,100	0	210	1			1- 23-10.1
8.044-1-8.1	Clark, Jeffrey A.	87,000	12,300	87,000	0	210	1			1- 50-15
8.044-1-9.1	Hart, Regent J (LU)	70,500	13,700	70,500	0	270	1			1- 35- 7
8.044-1-10	Tyndall, Robert	50,200	9,600	50,200	0	270	1			1- 65-11
8.044-1-11.1	MacDonald, David	72,800	12,700	72,800	0	210	1			1- 60- 8
8.044-1-12	Marashian, Jessica L.	124,500	19,000	124,500	0	210	1			1- 17- 7
8.044-1-15.1	Green-Schneller, Kay (LU)	113,100	26,700	113,100	0	210	1			1- 74- 5.32
8.044-1-17	O'Shea, Brian	71,000	11,300	71,000	0	210	1			
8.044-1-18	Cole, Jason P.	74,800	12,800	74,800	0	210	1			1- 74- 5.33
8.044-1-19	Curry, Henry R.	68,000	11,000	68,500	0	210	1			1- 69- 8
8.044-1-20	Siddon, Barbara	109,900	13,000	109,900	0	210	1			1- 74- 5. 4
8.044-1-24	Chestnut, James R.	177,200	12,700	177,200	0	210	1			
8.044-1-25	Grose, David J.	180,200	14,300	180,200	0	210	1			
8.044-1-26	Thompson, Patrick	191,100	15,300	191,100	0	210	1			
8.044-1-27	Smith, James D.	185,500	13,300	185,500	0	210	1			
8.044-1-28	Saumier, Randall W.	214,900	14,000	214,900	0	210	1			
8.044-1-30	Laramay, Jerry	4,800	4,800	4,800	0	314	1			
8.044-1-31	Clark, Jeffrey A.	2,500	2,500	2,500	0	314	1			
8.044-3-1	Martin, Roger M (LU)	52,600	15,000	52,600	0	210	1			1- 49- 3
8.044-3-2	MaCauley, Michael J.	66,000	9,600	66,000	0	210	1			1- 83-11
8.044-3-4	Trevino, Karen	45,600	9,600	45,600	0	210	1			1-42-1
Page Totals	Parcels		37	3,223,400	468,600	3,223,900				

Parcel Id	Name	2018	2019		Res Pct	Prp Cls	O C	R S	T C	Account Nbr
		Total Av	Land Av	Total Av						
8.044-3-5	Colby, Donald J.	30,200	9,600	30,200	0	270	1			1- 19- 8
8.044-3-6	Rupert, James R.	93,790	9,600	93,790	0	210	1			1- 60- 3
8.044-3-7	Lakins, David (LU)	59,800	9,600	59,800	0	210	1			1- 42-12
8.047-1-1.111	Rakoce, Elmer F (LU)	115,100	86,200	115,100	0	210	W 1			1- 60- 4
8.047-1-2.1	Danehy, Timothy J.	273,000	92,300	273,000	0	210	W 1			1- 16- 3
8.047-1-3	Besio, John H.	106,100	84,500	106,100	0	260	W 1			1- 41-12
8.047-1-4	Pellegrino , Patricia (LU)	199,400	109,100	199,400	0	210	W 1			1- 56- 9
8.047-1-5.1	Viskovich, Anthony J.	96,000	75,900	96,000	0	260	W 1			1- 76-15
8.047-1-6.1	Garcia, James M.	189,000	91,400	189,000	0	210	W 1			1- 46- 3
8.047-1-7.1	LaVigne, Peter D.	104,200	85,100	104,200	0	260	W 1			1- 66- 4
8.047-1-8.1	Reitz, Connie L.	171,400	81,300	171,400	0	210	W 1			1- 46- 5
8.047-1-9.1	Miller, Thomas M.	100,300	91,400	100,300	0	260	W 1			1- 81- 3
8.047-1-10	Boyce, Sarah L.	134,200	97,500	134,200	0	210	W 1			1-41-15
* 8.047-1-11	Boyce, John R.	97,500	97,500	97,500	0	311	W 1			1- 13- 7
8.047-1-11.1	Boyce, John R.		97,500	97,500	0	311	W 1			1- 13- 7
8.047-1-12.1	Boyce, John Richard Jr.	304,900	95,700	304,900	0	210	W 1			1- 72- 1
8.047-1-13.111	Lenney, William J.	184,400	91,400	184,400	0	210	W 1			1- 24- 6
8.047-1-14.1	Hazel, Scott	102,100	91,400	102,100	0	260	W 1			1- 61- 6
8.047-1-15.1	Schneider, Margery G.	287,000	82,800	287,000	0	210	W 1			1- 29- 6
* 8.047-1-20	Boyce, John R.	3,500	3,500	3,500	0	971	W 1			8- 88- 8
8.047-1-21	New York State Power Authority	2,400	2,400	2,400	0	971	W 8			8- 88- 8
8.047-1-27	New York State Power Authority	8,800	8,800	8,800	0	971	W 8			8- 88- 8
8.047-1-28	Besio, John H.	2,000	2,000	2,000	0	971	W 1			8- 88- 8
8.047-1-33	Mereau, Susan M.	437,300	78,000	437,300	0	210	W 1			1- 8-13
8.047-1-34	Hitsman, Ricky G.	134,200	73,600	134,200	0	260	W 1			1- 43- 7
8.047-2-1	Casselma n, Rebecca L.	130,000	64,400	130,000	0	260	W 1			1- 27- 8
8.047-2-2.11	Poli, Ellen Moroney	129,800	112,700	129,800	0	260	W 1			1- 52-12
8.047-2-3.1	Frary, David A.	349,600	74,900	349,600	0	210	W 1			1- 20- 2
8.047-2-4.1	Frary, David A.	130,000	83,200	130,000	0	260	W 1			1- 48- 3
8.047-2-5	New York State Power Authority	124,600	124,600	124,600	0	311	W 8			
8.047-2-6.1	Durant, Charles E.	141,600	78,500	141,600	0	210	W 1			1- 61-11
8.047-2-7.1	Hewey, Eowyn	115,500	94,900	115,500	0	260	W 1			1- 65-15
8.047-2-8.1	Davis, Charles	167,800	116,400	167,800	0	210	W 1			1- 55-14
8.047-2-9.1	Salamon, Lorraine	215,600	79,000	215,600	0	210	W 1			1- 65- 5
8.047-2-16	New York State Power Authority	2,300	2,300	2,300	0	971	W 8			8- 88- 8
8.047-2-20	Cameron, Charles D.	300,000	78,500	300,000	0	210	W 1			1- 59-14
8.047-2-21	Squires, Sandra C.	163,600	68,900	163,600	0	210	W 1			1- 68-11
Page Totals	Parcels	35	5,105,990	2,525,400	5,203,490					

Parcel Id	Name	2018	2019		Res Pct	Prp Cls	O C	R S	T C	Account Nbr
		Total Av	Land Av	Total Av						
8.047-3-1.1	Gabri, Phillip G.	155,300	80,500	155,300	0	210	W	1		1- 50-14
8.047-3-2.111	Hurlbut, Michael R.	203,600	110,900	203,600	0	210	W	1		1- 27- 5
8.047-3-2.112	Gabri, Philip	5,000	5,000	5,000	0	311		1		
8.047-3-3.1	Fairbanks, Mary Jo	213,600	79,500	213,600	0	210	W	1		1- 76- 8
8.047-3-4	New York State Power Authority	79,800	79,800	79,800	0	311	W	8		
8.047-3-5.1	INM Property & Investments 4,	393,700	76,700	393,700	0	210	W	1		1- 76- 7
8.047-3-6	New York State Power Authority	113,700	113,700	113,700	0	311	W	8		
8.047-3-7	Tyo, Daniel R. Jr.	165,200	84,600	165,200	90	312	W	1		1- 30- 5
8.047-3-8.1	Cecot, M. Shawna	174,000	88,000	174,000	0	210	W	1		1- 14-14
8.047-3-9.1	Cecot, M Shawna	184,700	77,700	184,700	0	210	W	1		1-64-14
8.047-3-10.1	Radde, John R.	261,600	95,700	261,600	0	210	W	1		1- 76-14
8.047-3-11.1	Siddon, Stephen L.	230,900	94,900	230,900	0	210	W	1		1- 71-15
8.047-3-12.1	MacDonald, John D.	176,000	86,000	176,000	0	210	W	1		1- 37-11
8.047-3-13.1	Curran, Patrick J.	201,800	106,400	201,800	0	210	W	1		1- 63- 7
8.047-3-22	New York State Power Authority	2,000	2,000	2,000	0	971	W	8		8- 88- 8
8.047-3-26	Gabri, Philip G.	1,900	1,900	1,900	0	971	W	1		8- 88- 8
8.048-1-8.1	Power, Linda Marie	174,300	92,800	174,300	0	210	W	1		1- 55- 5
8.048-1-9.1	Fregoe, Daniel K.	105,300	94,900	105,300	0	260	W	1		1- 78-14
8.048-1-10.1	Geagan, Sandra M.	272,000	93,200	272,000	0	210	W	1		1- 23-13
8.048-1-11.1	Secours-Carroll, Mary Madeline	119,600	88,400	119,600	0	260	W	1		1- 12-15
8.048-1-12.1	Demo, Mary Alice (LU)	164,700	93,200	164,700	0	210	W	1		1- 23- 5
8.048-1-13.1	Bradley, James (LU)	98,200	88,900	98,200	0	260	W	1		1- 14- 2
8.048-1-15	New York State Power Authority	86,200	86,200	86,200	0	311	W	8		
8.048-1-23	Tredo, Linda Lea	96,500	75,500	96,500	0	260	W	1		1- 73-15
8.048-2-1.1	Spriggs, Judith A, Trust	184,600	79,900	184,600	0	210	W	1		1- 69-13
8.048-2-2.1	Walter, Helen D & Paul E.	168,300	88,700	168,300	0	260	W	1		1- 9- 6
8.048-2-3.1	Bennett, Roger	90,700	77,800	90,700	0	260	W	1		1- 9- 4
8.048-2-4.1	Foster, Nancy W.	249,000	133,000	249,000	0	210	W	1		1- 33-11
8.048-2-5.1	Flynn, William H.	97,800	79,600	97,800	0	260	W	1		1- 29- 8
8.048-2-6.1	Spriggs, Judith A, Trust	120,500	78,300	120,500	0	260	W	1		1- 9- 5
8.048-2-7	Chilton, Allen W.	233,000	148,600	233,000	0	210	W	1		1- 15- 1
8.048-2-14	New York State Power Authority	3,400	3,400	3,400	0	971	W	8		8- 88- 8
8.048-2-15	New York State Power Authority	4,200	4,200	4,200	0	971	W	8		8- 88- 8
8.054-1-1.1	Conte, Gannaro A (LU)	214,500	89,400	214,500	0	210	W	1		1- 26-15
8.054-1-2	Regan, Vincent W (LU)	183,300	71,000	183,300	0	210	W	1		1- 7-15
8.054-1-3.1	Schmenkel, Frieda	192,600	77,300	192,600	0	210	W	1		1- 43-15
8.054-1-4.1	Layo, Lloyd J. Jr.	275,000	130,700	275,000	0	210	W	1		1- 51-10
Page Totals	Parcels		37	5,696,500	2,958,300	5,696,500				

Parcel Id	Name	2018	2019		Res Pct	Prp Cls	O C	R S	T C	Account Nbr
		Total Av	Land Av	Total Av						
8.054-1-5.1	Miller, Daniel J.	153,400	80,500	153,400	0	210	W	1		1- 43- 2
8.054-1-6.1	O'Geen, Anthony	103,400	56,200	103,400	0	260	W	1		1- 37-14
8.054-1-7	New York State Power Authority	72,800	72,800	72,800	0	311	W	8		
8.054-1-8.1	Basmajian, David	139,400	80,500	139,400	0	210	W	1		1- 9- 9
8.054-1-9.1	Kassian, Michael E.	107,200	84,700	107,200	0	260	W	1		1-69-12
8.054-1-10.1	Hayes, Kurt B (LU)	165,000	92,800	165,000	0	260	W	1		1- 36- 2
8.054-1-11.1	Lawrence, Barry F & Scott W	112,500	91,400	112,500	0	260	W	1		1-44-11
8.054-1-12	New York State Power Authority	90,600	90,600	90,600	0	311	W	8		
8.054-1-13.1	Guimond Living Trust	283,000	83,100	283,000	0	210	W	1		
8.054-1-14.1	Perry, Robert M.	173,400	86,200	173,400	0	210	W	1		1- 70- 2
8.054-1-15.1	Evans, Richard C.	166,900	86,200	166,900	0	210	W	1		1- 69-14
8.054-1-16.1	Kirkey, Gary	171,400	88,800	171,400	0	210	W	1		1- 67- 9
8.054-1-19.1	Weinrich, Elli K (LU)	231,100	27,000	231,100	0	210		1		
8.054-1-20	Witkop, Nathan	92,900	24,500	92,900	0	270		1		
8.054-1-21	Ashley, Earl H. Jr.	67,900	24,700	67,900	0	270		1		1- 70-13
8.054-1-23.1	Clary, Cody R.	28,000	28,000	198,000	0	210		1		
8.054-1-25.1	Silmser, Phillip M.	226,100	41,500	226,100	0	210	B	1		
8.054-1-27.1	Daye, Ann	184,700	95,700	184,700	0	210	W	1		1- 11-14
8.054-1-28.1	Perry, Harold A.	114,500	88,000	114,500	0	260	W	1		1- 83-14
8.054-1-29.1	Ayotte, Kathy A.	208,500	88,000	208,500	0	210	W	1		1- 7- 8
8.054-1-30.1	McGrath, William J. Jr.	96,600	88,000	96,600	0	260	W	1		1- 70- 3
8.054-1-31.1	Deslauriers, Maurice	185,700	82,800	185,700	0	210	W	1		1- 45- 2
8.054-1-32	New York State Power Authority	81,300	81,300	81,300	0	311	W	8		
8.054-1-33.1	Bogosian, John M.	182,200	83,800	182,200	0	210	W	1		1- 11-11
8.054-1-34.1	Austin Family Trust	248,000	84,600	248,000	0	210	W	1		1- 79- 1
8.054-1-35	Martin, James H.	143,900	29,000	143,900	0	210		1		
8.054-1-36	Perry, Robert M.	27,000	27,000	27,000	0	311		1		
8.054-1-58	New York State Power Authority	1,700	1,700	1,700	0	971	W	8		8- 88- 8
8.054-1-62	Henry, Luke T.	461,000	137,300	400,500	0	210	W	1		1- 8- 3
8.054-1-63	Gallagher Family Trust	177,400	113,600	177,400	0	260	W	1		1- 78-15
8.055-1-9.1	Reynolds, Richard	246,200	93,200	246,200	0	210	W	1		1- 6- 7
8.055-1-10.1	Curran, Katie L.	229,400	81,300	229,400	0	210	W	1		1-39-12
8.055-1-11.1	Norton, James B (LU)	106,000	84,600	106,000	0	260	W	1		1- 11- 4
8.055-1-12.1	Firkins, Bradford M.	180,000	85,400	180,000	0	210	W	1		1- 79-12
8.055-1-13.1	Orosz, Kip M.	175,000	86,200	161,700	0	210	W	1		1- 59- 1
8.055-1-14.1	Singleton, Karen	136,000	86,500	136,000	0	210	W	1		1- 61- 9
8.055-1-15.1	Cappione, Amedeo J (LU)	142,600	81,300	142,600	0	210	W	1		1- 16-15
Page Totals	Parcels		37	5,712,700	2,738,800	5,808,900				

Parcel Id	Name	2018	2019		Res Pct	Prp Cls	O C	R S	T C	Account Nbr
		Total Av	Land Av	Total Av						
8.055-1-19.11	Rakoce, Elmer F (LU)	36,300	36,300	36,300	0	311		1		
8.055-1-21	Whalen-Maxin, Cathy	70,000	25,000	70,000	0	210		1		1- 60-12
8.055-1-24.1	Trippany, Todd	348,100	40,500	348,100	0	210		1		
8.055-1-25.1	Wimsett, David R.	89,000	36,000	89,000	0	260		1		
8.055-1-28	Briggs, Richard	56,600	24,500	56,600	0	260		1		1- 73-12
8.055-1-29	Hayn, Susan C.	142,800	24,500	142,800	0	210		1		1- 26-11
8.055-2-7	New York State Power Authority	73,300	73,300	73,300	0	311	W	8		
8.055-2-26.1	Faucher, Jon-Paul	28,000	28,000	28,000	0	311		1		
8.055-2-28	Town of Louisville	17,700	17,700	17,700	0	311		8		
8.055-2-29	Town of Louisville	18,300	18,300	18,300	0	311		8		
8.055-2-30	Town of Louisville	18,800	18,800	18,800	0	311		8		
8.055-2-31	Town of Louisville	17,700	17,700	17,700	0	311		8		
8.055-2-32	Town of Louisville	20,600	20,600	20,600	0	311		8		
8.055-2-33	Town of Louisville	18,300	18,300	18,300	0	311		8		
8.055-2-34	Town of Louisville	18,300	18,300	18,300	0	311		8		
8.055-2-35	Town of Louisville	18,900	18,900	18,900	0	311		8		
8.055-2-41.1	Curran, Patrick J.	462,400	105,700	462,400	0	210		1		
8.056-1-4.1	Petrie, Christopher (LU)	174,000	86,200	174,000	0	210	W	1		1- 46-12
8.056-1-5.1	Cox, Charles L. Jr.	148,500	87,000	148,500	0	210	W	1		1-12-14
8.056-1-6.1	Kozsan, Alexander	153,800	88,800	153,800	0	210	W	1		1- 41-11
8.056-1-7.1	Martin, Sallie J.	92,000	81,500	92,000	0	260	W	1		1- 80-10
8.056-1-8	New York State Power Authority	92,300	92,300	92,300	0	311	W	8		
8.056-1-9	New York State Power Authority	102,100	102,100	102,100	0	311	W	8		
8.056-1-10	New York State Power Authority	113,600	113,600	113,600	0	311	W	8		
8.056-1-11	New York State Power Authority	112,600	112,600	112,600	0	311	W	8		
8.056-1-12	New York State Power Authority	112,600	112,600	112,600	0	311	W	8		
8.056-1-13	New York State Power Authority	116,800	116,800	116,800	0	311	W	8		
8.056-1-14	New York State Power Authority	113,600	113,600	113,600	0	311	W	8		
8.056-1-15	New York State Power Authority	93,200	93,200	93,200	0	311	W	8		
8.056-1-16	New York State Power Authority	92,300	92,300	92,300	0	311	W	8		
8.056-1-17.1	Gettmann, Virginia A.	122,800	89,600	122,800	0	210	W	1		1- 22- 7
8.056-1-18.1	Flynn, William H.	127,400	92,300	127,400	0	260	W	1		1- 25-15
8.056-1-22.1	Dannan, Sallie M.	238,400	113,900	238,400	0	210	W	1		1- 60- 6
8.056-1-26.1	Gabri, Robert A.	171,100	20,000	171,100	0	210		1		
8.056-1-29.1	Willson, Thomas J.	180,000	22,900	180,000	0	210		1		
8.056-1-30	New York State Power Authority	5,200	5,200	5,200	0	311		8		
8.056-1-31	New York State Power Authority	17,100	17,100	17,100	0	311		8		

Parcel Id	Name	2018	2019		Res Pct	Prp Cls	O C	R S	T C	Account Nbr
		Total Av	Land Av	Total Av						
8.056-1-32	New York State Power Authority	17,100	17,100	17,100	0	311		8		
8.056-1-33	New York State Power Authority	17,100	17,100	17,100	0	311		8		
8.056-1-34	Town of Louisville	18,300	18,300	18,300	0	311		8		
8.056-1-35	Town of Louisville	16,000	16,000	16,000	0	311		8		
8.056-1-36	Town of Louisville	16,000	16,000	16,000	0	311		8		
8.056-1-37	Town of Louisville	18,000	18,000	18,000	0	311		8		
8.056-1-39.1	Gesualdi, Robert J.	26,400	26,400	26,400	0	311		1		
8.056-1-42.1	Curran, Patrick	26,000	26,000	26,000	0	311		1		
8.056-1-53	Curran, Patrick J.	40,000	40,000	40,000	0	311	W	1		
8.061-1-1.1	Whitton, Jeffrey D (LU)	299,000	248,500	299,000	0	210	W	1		1- 58- 7
8.061-1-2.1	Martin, Barbara	90,900	80,300	90,900	0	260	W	1		1- 48-11
8.061-1-3.1	Hayes, Paul J (LU)	197,500	94,100	197,500	0	210	W	1		1- 36- 3
8.061-1-4.1	Trudell, Gayle M (LU)	104,200	88,800	104,200	0	260	W	1		1- 73-14
8.061-1-5.1	Wood, Schiel S.	300,000	90,400	300,000	0	210	W	1		1- 77- 3
8.061-1-6.1	Tredo, Justin R.	98,600	82,800	98,600	0	210	W	1		1- 21-15
8.061-1-7.1	Power, Philip	155,400	80,800	155,400	0	210	W	1		1- 69- 3
8.061-1-8.1	Casey, Patrick M.	144,200	91,900	144,200	0	210	W	1		1- 30- 7
8.061-1-9.1	Wetzler, Christopher J.	249,000	94,500	249,000	0	210	W	1		1- 68- 3
8.061-1-10.1	Berner, Joseph A.	111,200	96,800	111,200	0	260	W	1		1- 55-12
8.061-1-11	Smith, John G.	157,800	88,100	157,800	0	210	W	1		1- 22-14
8.061-1-12.1	Goswami, Shanta	316,200	92,800	316,200	0	210	W	1		1- 40-10
8.061-1-13.1	Kozsan, James	102,200	89,600	102,200	0	260	W	1		1- 41- 2
8.061-1-14.1	Hann, Richard C.	212,900	94,700	212,900	0	210	W	1		1- 27- 9
8.061-1-15.1	Tyo Development Corp	96,800	86,400	96,800	0	260	W	1		1- 22-10
8.061-1-18	Randell, David	144,700	80,700	144,700	0	210	W	1		1- 60- 5
8.061-1-19.1	1998 Trust, J Patrick Regan	153,300	87,000	153,300	0	210	W	1		1- 81- 2
8.061-1-20.1	Jarvis, Nelson Robert	90,100	84,600	90,100	0	312	W	1		1- 23- 6
8.061-1-21.1	Morris, Mark R.	212,300	86,000	212,300	0	210	W	1		1- 46-13
8.061-1-22.1	Cappione, Micheline P.	128,800	81,300	128,800	0	260	W	1		1- 6-13
8.061-1-23.1	Matthias, Nancy	300,000	80,700	300,000	0	210	W	1		1- 77- 6
8.061-1-24.1	James Deshaies Rev. Trust	298,700	76,500	298,700	0	210	W	1		1- 80- 6
8.061-1-25.1	Anderson, Douglas	137,200	67,500	137,200	0	210	W	1		1- 7- 6
8.061-1-26.1	McDonald, Margaret	85,900	69,000	85,900	0	260	W	1		1- 51- 1
8.061-1-27	Post Joint Living Trust	164,200	127,100	164,200	0	260	W	1		1- 83- 9
8.061-1-28	New York State Power Authority	83,600	83,600	83,600	0	311	W	8		
8.061-1-29.1	Agati Living Trust, John	142,300	98,100	142,300	0	210	W	1		1- 36-13
8.061-1-30.1	Post, Thomas W.	127,600	102,200	127,600	0	260	W	1		1- 67- 8
Page Totals	Parcels	37	4,899,500	2,819,700	4,899,500					

Parcel Id	Name	2018	2019		Res Pct	Prp Cls	O C	R S	T C	Account Nbr
		Total Av	Land Av	Total Av						
8.061-1-31.1	Vice, Joyce A.	151,700	97,500	151,700	0	210	W	1		1- 64- 8
8.061-1-32.1	Berry Green Trust, Brenda B	129,300	98,100	129,300	0	210	W	1		1-20-6
8.061-1-33.1	Hubert, Nancy	221,800	90,400	221,800	0	210	W	1		1- 51-14
8.061-1-34.1	Plante, Marc	29,000	31,700	41,000	0	312		1		
8.061-1-38.1	Post Joint Living Trust	33,000	33,000	33,000	0	311		1		
8.061-1-42	Town of Louisville	19,900	19,900	19,900	0	311		8		
8.061-1-43	Town of Louisville	19,900	19,900	19,900	0	311		8		
8.061-1-44	Town of Louisville	18,300	18,300	18,300	0	311		8		
8.061-1-45	Town of Louisville	19,500	19,500	19,500	0	311		8		
8.061-1-46	Town of Louisville	18,900	18,900	18,900	0	311		8		
8.061-1-47	Hutchison, William S.	94,700	26,600	94,700	0	210		1		1- 55-11
8.061-1-50.1	Kelley Family Declaration Trus	295,100	41,400	295,100	0	210		1		
8.061-1-55.1	Brown, William	114,000	47,000	114,000	0	270		1		
8.061-1-57	Tyo Development Inc.	126,600	26,500	126,600	0	312		1		1- 64- 9
8.061-1-58	Post Joint Living Trust	65,800	33,400	65,800	0	210		1		1- 21-13
* 8.061-1-59	Tyo Family Benefit Trust, Jeffrey W	139,700	139,700	139,700	0	311	W	1		1- 19- 6
8.061-1-59.1	Tyo, Family Benefit Trust, Jeffery W		139,700	139,700	0	311	W	1		1- 19- 6
8.061-1-62.1	Negus, Shirley L.	279,100	83,900	279,100	0	210	W	1		1- 27- 1
8.061-1-63.1	Burt, William T.	366,800	87,200	366,800	0	312	W	1		1- 82- 1
8.061-1-64.1	Catalina, Joseph M.	176,600	88,000	176,600	0	210	W	1		1- 7- 7
8.061-1-65.1	Bessy, Kevin	142,200	81,400	142,200	0	210	W	1		1- 11-15
8.061-1-66	Hrisko, Ann	143,200	85,100	143,200	0	210	W	1		1- 38- 7
8.061-1-67.1	Portolese, Thomas A.	124,200	84,400	124,200	0	210	W	1		1- 68- 1
8.061-1-68.1	Roberts, William	30,100	30,100	30,100	0	311		1		
8.061-1-70	New York State Power Authority	2,200	2,200	2,200	0	971	W	8		8- 88- 8
8.061-1-80	Post, Paul	6,300	6,300	6,300	0	971	W	1		8- 88- 8
8.061-1-89	New York State Power Authority	2,300	2,300	2,300	0	971	W	8		8- 88- 8
* 8.061-1-90	Tyo, Jeffery Family Trust	1,900	1,900	1,900	0	971	W	1		8- 88- 8
8.061-1-96	Smith, John G.	2,400	2,400	2,400	0	971	W	1		8- 88- 8
8.061-1-107	Tyo, Wayne K.	307,000	114,600	307,000	0	210	W	1		1- 16- 8
8.061-2-1	Town of Louisville	579,000	30,000	579,000	0	822		8		
8.062-1-7	Burnham, Sandra L.	171,000	84,600	171,000	0	210	W	1		1- 23- 7
8.062-1-8.1	Silmser, Robert J.	155,600	86,200	155,600	0	210	W	1		1-13-1
8.062-1-9.1	Broderick, Patrick Joseph	259,000	85,100	259,000	0	210	W	1		1- 70- 7
8.062-1-10	New York State Power Authority	105,100	105,100	105,100	0	311	W	8		
8.062-1-11.1	Swanson, Eric S.	154,200	85,100	154,200	0	210	W	1		1- 36-10
8.062-1-12.1	Shaver, Tyler	212,300	94,000	212,300	0	270	W	1		1- 56- 1
Page Totals	Parcels		35	4,576,100	1,999,800	4,727,800				

Parcel Id	Name	2018	2019		Res Pct	Prp Cls	O C	R S	T C	Account Nbr
		Total Av	Land Av	Total Av						
8.062-1-13.1	Parisian, Jordi L.	195,000	84,600	195,000	0	210	W	1		1- 56- 3
8.062-1-14.1	Ackley, Douglas M.	118,600	88,800	118,600	0	210	W	1		1- 17- 6
8.062-1-15.1	Doud, Timothy P.	166,900	89,600	166,900	0	210	W	1		1- 82- 7
8.062-1-16.1	Whalen, Patrick T.	113,900	88,600	113,900	0	210	W	1		1- 17-11
8.062-1-17.1	Greene, John C.	211,000	87,000	211,000	0	210	W	1		1- 62-12
8.062-1-18.1	Leboeuf, Glenn P.	120,400	89,400	120,400	0	260	W	1		1- 45- 8
8.062-1-19.1	Catanzarite, Joseph	104,200	94,900	104,200	0	260	W	1		1- 12- 3
8.062-1-20.11	Deleel, Dustin	167,400	86,700	167,400	0	210	W	1		1-56-8
8.062-1-21.21	Sharpe, Thomas A.	125,000	81,200	125,000	0	260	W	1		
8.062-1-22	New York State Power Authority	83,700	83,700	83,700	0	311	W	8		
8.062-1-23.1	Cardinal, Bethel R.	148,300	84,700	148,300	0	210	W	1		1- 17- 3
* 8.062-1-24	Olson, Richard S.	219,200	86,400	219,200	0	210	W	1		1- 43- 6
8.062-1-24.1	Olson, Richard S.		88,600	221,400	0	210	W	1		1- 43- 6
8.062-1-25.1	Henderson, James E.	108,700	85,100	108,700	0	260	W	1		1- 37- 5
8.062-1-32.1	Daye, Suhail	32,000	32,000	32,000	0	311		1		
8.062-1-34.1	Daye, Marwan	30,000	30,000	30,000	0	311		1		
8.062-1-35	Town of Louisville	18,700	18,700	18,700	0	311		8		
8.062-1-37.1	Desire Development LLC	105,500	33,000	105,500	0	270		1		
8.062-1-40.1	Reagan, James W.	29,000	29,000	29,000	0	311		1		
8.062-1-43.1	Weinrich, Elli	32,200	26,000	26,000	0	311		1		
8.062-1-46.1	Peets, Timothy J.	174,500	31,700	174,500	0	210		1		
8.062-1-56	Peets, Timothy J.	22,000	22,000	22,000	0	311		1		
8.062-1-57	Guerrero, Mildred	17,500	17,500	17,500	0	311		1		
* 8.062-1-60	Olson, Richard S.	2,200	2,200	2,200	0	971	W	1		8- 88- 8
8.062-1-74	New York State Power Authority	2,800	2,800	2,800	0	971	W	8		8- 88- 8
8.065-1-1.1	Tyo, Eric J.	112,500	32,300	112,500	0	210		1		1- 14- 1
8.065-1-3	French, Kevin J.	108,000	31,900	108,000	0	210		1		1- 38- 1
8.065-1-4	Perry, Francis J. Jr.	129,600	30,700	129,600	0	210		1		1- 19-11
8.065-1-5	Reed, Shawn	170,000	30,900	170,000	0	210		1		
8.065-1-6	Robillard-Ramatic, Marlene	25,000	25,000	63,400	0	210		1		1- 27-15
8.065-1-7.1	Girard, Richard J.	50,000	15,500	50,000	0	210		1		1- 84-10.1
8.065-1-9	Henophy, Mark W.	48,200	9,400	48,200	0	210		1		1- 32- 7.1
8.065-2-1.1	Carroll, Thomas J. Jr.	218,500	136,100	218,500	0	210	W	1		
8.065-2-2.1	Scott, Richard	198,800	85,500	198,800	0	210	W	1		
8.065-2-3.1	Carroll, Patrick D.	217,600	101,500	217,600	0	210	W	1		
8.065-2-6	Power Authority State of NY	3,100	3,100	3,100	0	311		8		
8.065-2-7	Zappia, Joan	165,000	32,200	165,000	0	210		1		
Page Totals	Parcels		35	3,573,600	1,909,700	3,827,200				

Parcel Id	Name	2018	2019		Res Pct	Prp Cls	O C	R S	T C	Account Nbr
		Total Av	Land Av	Total Av						
8.065-2-8	Carroll, Maureen J.	261,800	40,000	261,800	0	210	1			
8.065-3-1.1	Smith, Donald (LU)	140,300	93,300	140,300	0	210	W	1		1- 68- 6
8.065-3-2	Goco Ventures, LLC	135,600	135,600	135,600	0	311	W	1		
8.073-1-1.1	Wanke, Judith Ann	94,400	11,300	94,400	0	210	1			1- 59- 2
8.073-1-5.1	LaPage, Shepard	155,300	12,800	155,300	0	210	1			1- 20-13
8.073-1-6	LeGault, Joyce	58,600	9,200	58,600	0	210	1			1- 45-12
8.073-1-7	Henophy, William Jr.	83,200	9,200	83,200	0	210	1			1- 84-13
8.073-1-8	Henophy, William Jr.	2,200	2,200	2,200	0	311	1			1- 71- 7
8.073-1-9.2	Henophy, William Jr.	1,000	1,000	1,000	0	314	1			
8.073-1-10	Hayes, Todd J.	102,700	31,000	102,700	0	210	1			1- 32- 6
8.073-1-11	Stiles, Jay M.	94,800	29,700	94,800	0	210	1			
8.073-1-12	Henophy, Willaim	2,100	2,100	2,100	0	311	1			
9.001-1-1./1	Massena Country Club	935,000	0	935,000	0	553	1			
9.001-1-1.11	New York State Power Authority	1,544,300	1,544,300	1,544,300	0	322	W	8		1- 49- 6
9.001-1-3.112	Root, James	135,500	22,700	135,500	0	210	1			
9.001-1-3.211	McDonald, James M.	119,900	26,200	119,900	0	210	1			1-16-1.2
9.001-1-5.1	Gilman, Stephanie	35,300	13,700	35,300	0	210	1			1- 51-12
9.001-1-6.111	Zwyghuizen, Carol J.	121,800	26,000	121,800	0	210	1			1- 28-13.1
9.001-1-8	Guyette, Jeffrey G.	28,500	12,300	28,500	0	270	1			1-42-13
9.001-1-9	Guyette, Jeffrey G.	55,000	14,300	55,000	0	210	1			1- 26-14
* 9.001-1-10	Cook, Steven W.	17,000	17,000	17,000	0	322	1			1- 19- 2. 1
* 9.001-1-11.1	Cook, Steven W.	82,900	25,700	82,900	0	210	1			1- 62- 6
9.001-1-11.11	Cook, Steven W.		28,700	85,900	0	210	1			1- 62- 6
9.001-1-12.1	Montpetit, Yvonne M.	100,200	25,700	100,200	0	210	1			1- 19- 1. 2
9.001-1-13	Mead, Raymond C.	90,100	11,100	90,100	0	210	1			1- 57- 4
9.001-1-14	Orosz-Spagnolo, Julie R.	115,200	12,500	115,200	0	210	1			1- 16-12
9.001-1-15	Love, Thomas D II.	145,000	11,100	145,000	0	210	1			1- 50-10
9.001-1-16	Hart, Leona T.	51,600	10,200	51,600	0	210	1			1- 71-11. 2
9.001-1-18	Lattrell, John E.	62,100	10,200	62,100	0	210	1			1- 55- 7
9.001-1-19	Johnston, Audra K.	61,000	10,200	61,000	0	210	1			1- 57-13
9.001-1-20	Chestnut, James R.	48,000	8,500	48,000	0	210	1			1- 9- 7
9.001-1-21	Mittiga, Joseph C.	62,100	10,200	62,100	0	210	1			1- 21-10
9.001-1-22	Patnode, Stephen	60,100	10,200	60,100	0	210	1			1- 56- 2
9.001-1-23.1	Eagles, Martin R (LU)	95,400	14,600	95,400	0	210	1			1- 29- 1
9.001-1-24	MacDonald, Linda J.	100,600	8,900	100,600	0	210	1			1- 47-13
9.001-1-25.1	Page, Jeffrey S.	80,100	12,800	80,100	0	210	1			1- 11- 3
9.001-1-27.1	Patrick, Brandon N.	98,500	12,500	98,500	0	210	1			1- 43- 8
Page Totals	Parcels		35	5,277,300	2,234,300	5,363,200				

Parcel Id	Name	2018	2019		Res Pct	Prp Cls	O C	R S	T C	Account Nbr
		Total Av	Land Av	Total Av						
9.001-1-28.1	Cappione, John R.	112,900	16,400	112,900	0	210	1			1- 39-10
9.001-1-29	Vroman, David W.	147,500	10,500	147,500	0	210	1			1- 9- 1
9.001-1-30	New York State Power Authority	175,100	85,200	175,100	0	560	W 8			8- 88-14
9.001-1-31	Tyo, Donald R.	72,500	16,400	72,500	0	210	1			1- 75- 1
9.001-1-32	Badger, John	82,100	10,400	82,100	0	210	1			1- 8- 2
9.001-1-33.1	Dodge, Maxine (LU)	78,500	14,800	78,500	0	210	1			1- 25- 6
9.001-1-35.1	Meridian North, LLC	354,100	117,300	354,100	0	416	1			1- 47- 4
9.001-1-36.1	Matthews, Jeanna	101,600	17,900	101,600	0	210	1			1- 47- 3
9.001-1-50.12	Whitton, Keith M.	72,700	12,800	72,700	0	210	1			1- 71-11.12
9.001-1-50.21	Oliveira, Joseph D.	20,000	20,000	20,000	0	311	1			1- 71-11.2
9.001-1-51.2	Love, Thomas D.	72,700	12,200	72,700	0	210	1			1- 37- 4.2
9.001-1-51.11	Helmer, William	170,400	44,900	170,400	0	240	1			1- 37- 4.1
9.001-1-51.12	Orosz-Spagnolo, Julie	46,300	8,500	46,300	0	312	1			
9.001-1-52	Love, Virgil J.	70,900	11,400	70,900	0	210	1			1- 21-12.1
9.001-1-53.1	Matthews, James	16,400	16,400	16,400	0	105	1			1- 19- 1. 1
9.001-1-54	Avery, Joan (LC)	64,100	9,200	64,100	0	210	1			1- 44-12
9.001-1-55	Matthews, Peter J.	118,600	27,400	118,600	0	112	1			1- 49-12
9.001-1-56.1	Matthews, James	82,400	22,500	82,400	0	210	1			1- 49-13
9.001-1-57	Apostolic Temple	83,000	16,500	83,000	0	620	8			8- 89-14
9.001-1-58.11	Robinson, Arthur L.	49,000	12,800	49,000	0	210	1			1- 61- 4.1
9.001-1-59.11	Reynolds, Douglas E.	69,900	13,400	69,900	0	210	1			1- 40- 4
9.001-1-60.1	Kirkey, Jeffrey C.	83,200	12,600	83,200	0	270	1			1- 84- 7
9.001-1-61	Carney, Rodney K.	104,300	18,500	104,300	0	210	1			1- 8- 4. 2
9.001-1-62.2	Carney, Rodney K.	6,500	6,500	6,500	0	311	1			1- 8- 4.12
9.001-1-62.5	Matthews, Peter J.	3,000	3,000	3,000	0	105	1			1- 8- 4.5
9.001-1-62.41	Matthews, James	13,000	13,000	13,000	0	105	1			1- 8- 4.4
9.001-1-62.111	Green, Donald	122,700	29,200	122,700	0	117	1			1- 8- 4.11
9.001-1-62.112	Murray, Melissa M.	107,000	19,000	107,000	0	210	1			
9.001-1-72.11	Bogosian, Susan M.	145,600	31,700	145,600	0	210	1			
9.001-1-72.21	LaPierre, Blaine R.	121,500	29,700	121,500	0	210	1			
9.001-1-72.31	Helmer, William	10,100	10,100	10,100	0	311	1			
9.001-1-78	Decilles, Rebecca (LC)	57,200	11,700	57,200	0	270	1			
9.001-1-80.12	Sommerfield, William G.	35,000	35,000	35,000	0	311	1			
9.001-1-80.111	Helmer, William B.	25,200	25,200	25,200	0	105	1			
9.001-1-80.112	Helmer, Zachary	152,000	12,300	152,000	0	210	1			
9.001-1-81.1	Matthews, James A.	2,000	2,000	2,000	0	105	1			1- 16- 1.1
9.001-1-81.2	JMT Property Assoc.	7,000	7,000	7,000	0	311	1			

Parcel Id	Name	2018	2019		Res Pct	Prp Cls	O C	R S	T C	Account Nbr
		Total Av	Land Av	Total Av						
9.001-1-81.3	JMT Property Assoc.	8,500	8,500	8,500	0	311	1			
9.001-1-83	Patnode, Stephen	5,500	5,500	5,500	0	314	1			1- 71-11.11
9.001-1-85	Krack, Joseph	187,688	30,400	187,688	0	210	1			1- 50- 2.3
9.001-1-86	Polarolo, David J.	155,000	32,100	155,000	0	210	1			
9.001-2-11.1	Jacob T M Warner	61,300	43,500	61,300	0	210	1			1- 31-11
9.001-3-4.2	Dewey, James	3,200	3,200	3,200	0	314	1			
9.001-3-5.1	Girard, Greg J.	124,700	13,200	124,700	0	210	1			1- 47- 8
9.001-3-6	Dewey, James C.	79,900	25,100	79,900	0	210	1			1- 24- 2
9.001-3-7	Dewey, Randy	9,800	9,800	9,800	0	311	1			1- 77- 5.2
9.001-3-9.2	Wiley, Lawrence (LU)	113,400	14,400	113,400	0	210	1			
9.001-3-9.12	Patterson, Paul F.	131,300	12,700	131,300	0	210	1			
9.001-3-9.13	Romeo, Christopher J.	7,000	7,000	7,000	0	311	1			
9.001-3-10	Kellogg, Dale	30,000	18,500	30,000	0	270	1			1- 40-15
9.001-3-11	Belile, Carol L. (LU).	69,900	13,400	69,900	0	270	1			
9.001-3-12.1	Wiley, Gregory L.	88,800	38,000	88,800	0	210	1			1- 42- 7.11
9.001-3-13	Poupore, Megan E.	10,000	10,000	10,000	0	311	1			
9.003-1-1.111	Seaway Timber Harvesting Inc	55,000	55,000	55,000	0	105	1			1- 50- 3.1
9.003-1-1.112	Beckstead, Paul	69,400	25,200	69,400	0	210	1			
9.003-1-2.2	Coia, Karen B.	58,000	12,300	58,000	0	270	1			1- 50- 2.2
9.003-1-2.12	Seaway Timber Harvesting Inc	3,200	3,200	3,200	0	322	1			
9.003-1-2.111	Seaway Timber Harvesting Inc	12,000	12,000	12,000	0	105	1			1- 50- 2.1
9.003-1-2.113	Seaway Timber Harvesting Inc	2,400	2,400	2,400	0	322	1			
9.003-1-10	Seaway Timber Harvesting Inc	39,800	39,800	39,800	0	105	1			1- 56-15
9.003-1-15	Leafe, Tina M.	34,700	12,500	34,700	0	270	1			
* 9.003-2-2.11	Matthews, James J.	8,900	8,900	8,900	0	105	1			1- 49-11
9.003-2-2.12	Matthews, Peter J.	11,900	11,900	11,900	0	105	1			
9.003-2-2.111	Matthews, James J.		14,000	14,000	0	105	1			1- 49-11
9.003-2-2.112	Whitton, Keith M.		14,600	14,600	0	105	1			
9.003-2-10.1	Whitton, Megan	5,100	5,100	5,100	0	314	1			1- 54- 7.1
9.003-2-10.3	Seaway Timber Harvesting Inc	13,500	13,500	13,500	0	105	1			1- 54- 7.4
9.003-2-11	Cook, Gordon R.	67,400	26,100	67,400	0	210	1			1- 20- 8
9.003-2-12	Brais, Marcel (LU)	46,300	25,600	46,300	0	210	1			1- 14- 5
9.003-2-13	Shirley, Myron A & Etal	30,500	14,400	30,500	0	433	1			1- 66- 5
9.003-2-14.1	White, Carol B Shirley	58,100	12,600	58,100	0	210	1			1- 66- 6
9.003-2-14.2	Atkinson, Bernard	7,900	7,900	7,900	0	311	1			
9.003-2-15	Shirley, Myron	24,900	12,300	24,900	0	270	1			1- 21-11
9.003-2-16.1	Mouthorp, Ryan W.	89,600	14,300	89,600	0	210	1			1- 32- 5.1

Parcel Id	Name	2018	2019		Res Pct	Prp Cls	O C	R S	T C	Account Nbr
		Total Av	Land Av	Total Av						
9.003-2-16.3	Brown, Philip	95,300	37,500	95,300	0	270	1			1- 32- 5.3
9.003-2-16.4	Hartford, Shawn	56,000	13,700	56,000	0	210	1			1-32-5.4
9.003-2-16.21	North, Catherine A.	79,300	13,000	79,300	0	210	1			1- 32- 5.2
9.003-2-16.22	Alguire, Timothy D.	77,300	12,300	77,300	0	270	1			
9.003-2-17.1	Forbes, Katherine	20,000	20,000	20,000	0	322	1			1- 77- 5.1
9.003-2-18.111	Cook, Raymond J.	86,500	25,500	86,500	0	210	1			1- 24- 3
9.003-2-27.11	Cecot Family Limited Ptnership	12,700	12,700	12,700	0	311	1			1- 70-12.11
9.003-2-32	Reno, Richard C.	245,000	48,700	245,000	0	210	W 1			1- 11- 7
9.003-2-34.2	Drake, June E.	59,900	14,300	59,900	0	210	1			1- 11- 9.2
9.003-2-34.11	Seaway Timber Harvesting Inc	18,200	18,200	18,200	0	105	1			1- 11- 9.1
9.003-2-35	Jacob, Daniel E.	72,100	10,500	72,100	0	270	1			1- 19- 4
9.003-2-36	Devine, Peter T.	36,900	10,500	36,900	0	210	1			1- 31-13
9.003-2-37	Page, Leeland (LC)	34,300	11,800	34,300	0	210	1			1- 37-15
9.003-2-38	LeGrow, Donald L.	53,000	11,700	53,000	0	210	1			1- 11- 8
9.003-2-39.11	Jenks, Jordan M.	86,200	25,300	86,200	0	210	1			1- 85- 2
9.003-2-39.12	Montpetit, Alfred J.	47,500	13,000	47,500	0	210	1			
9.003-2-41	Page, David	47,000	10,500	47,000	0	210	1			1- 69- 9
9.003-2-42.1	Rush, Robert C (LU)	70,900	12,800	70,900	0	210	1			1- 62-10
9.003-2-43.1	Summers, David Osborne	93,000	46,500	93,000	0	240	1			1- 67-12
9.003-2-44.1	Grammo, Dana E.	70,000	13,300	70,000	0	210	1			1- 9- 3
9.003-2-45	Straight, Kendall C. III.	95,400	12,300	95,400	0	220	1			1- 71-13
9.003-2-46.11	Dow, Eric J.	71,800	25,000	71,800	0	210	1			1- 81- 8
9.003-2-47	O'Brien, John	11,200	6,600	11,200	0	312	1			1- 62-14
9.003-2-49.1	Sabo, Harriet (LU)	80,200	25,000	80,200	0	210	1			1- 62-15
9.003-2-50	Dow, Diana M.	93,300	25,100	93,300	0	210	1			1- 79- 9
9.003-2-51.12	Seaway Timber Harvesting Inc	31,800	31,800	31,800	0	105	1			
9.003-2-52	Seaway Timber Harvesting Inc	10,600	10,600	10,600	0	311	1			1- 26-12
9.003-2-53	Seaway Timber Harvesting Inc	195,000	15,000	195,000	0	210	1			1- 81- 6
9.003-2-54	Seaway Timber Harvesting Inc	41,800	12,700	41,800	0	433	1			1- 8- 8
9.003-2-55	Seaway Timber Harvesting Inc	10,600	10,600	10,600	0	105	1			1- 81- 7
9.003-2-56.1	Curran Logging Inc	96,600	96,600	96,600	0	322	1			1- 59- 3
9.003-2-56.2	Seaway Timber Harvesting Inc	567,200	60,500	567,200	0	447	1			
9.003-2-58.1	Curran, Patrick J.	62,300	17,600	62,300	0	411	1			1- 45- 5
9.003-2-61.1	Alguire, Timothy D.	266,100	38,800	266,100	0	447	1			1- 28- 6
9.003-2-62	Supernault, Sylvanus P.	40,000	17,300	40,000	0	449	1			1- 28- 5
9.003-2-63.1	Supernault, Sylvanus J P.	246,600	27,600	248,600	0	431	1			1- 43-11
9.003-2-64.1	Lannis, Guy	48,300	26,200	48,300	0	210	1			1- 43-10

Page Totals	Parcels	37	3,329,900	841,100	3,331,900					
--------------------	----------------	----	-----------	---------	-----------	--	--	--	--	--

Parcel Id	Name	2018	2019		Res Pct	Prp Cls	O C	R S	T C	Account Nbr
		Total Av	Land Av	Total Av						
9.003-2-67.1	Gray, John J. III.	69,400	13,600	69,400	0	210	1			1- 7- 1
9.003-2-68.3	Brais, Ruby E.	18,900	13,900	18,900	0	270	1			1- 54- 8.3
9.003-2-68.11	Whitton, Megan & Etal	8,300	8,300	8,300	0	322	1			1-54-8.1
9.003-2-68.12	McGrath, Charles	160,700	38,900	160,700	0	240	1			
9.003-2-69.1	Dewey, James C.	7,500	7,500	7,500	0	910	1			1- 77- 5.21
9.003-2-74	Foote, Brittany A.	50,100	16,700	50,100	0	270	1			1-42-7.2
9.003-2-75.1	Skowronek, Stanley	147,800	40,800	147,800	0	240	1			1-42-7.12
9.003-2-76.11	Jenack, Brian P.	78,900	8,900	78,900	0	484	1			1-62-14.2
9.003-2-76.12	O'Brien, John	7,200	7,200	7,200	0	314	1			
9.003-2-79	Shirley, Donald	27,100	12,300	27,100	0	270	1			
9.003-2-80	Smith, Justin M.	68,500	17,400	68,500	0	270	1			
9.003-2-83.1	Layo, Lloyd Jr.	19,000	19,000	19,000	0	311	W 1			1- 8-14.1
9.003-2-83.2	Arconic, Inc.	1,000	1,000	1,000	0	314	1			
9.003-2-84.2	Freiman, Randal L.	33,400	27,500	33,400	0	431	1			
9.003-2-84.11	Massena Memorial Hospital	198,000	65,800	198,000	0	642	8			
9.003-2-84.12	Burke, Shawn K.	35,000	35,000	35,000	0	330	1			
9.003-2-86	Seaway Timber Harvesting Inc	15,400	15,400	15,400	0	323	1			
9.003-2-87.21	Langlois, Gayle A.	32,400	32,400	32,400	0	330	1			
9.003-2-88	Pratti, Amalio G.	160,000	25,700	160,000	0	220	1			
9.003-2-89	Legault, Larry	66,600	18,000	66,600	0	449	1			6- 86-12. 5
9.003-2-90.1	Seaway Timber Harvesting In	11,500	11,500	11,500	0	322	1			1- 54- 4.1
9.003-2-91	Fregoe, Bryan	9,500	9,500	9,500	0	314	1			1- 24- 1
9.003-3-6	Whitton, Keith M.	21,200	8,000	21,200	0	210	1			1- 80- 2
9.003-3-7.2	Rowell, Brian K.	48,200	8,600	48,200	0	210	1			1- 80- 3.2
9.003-3-7.11	Whitton, Keith M.	116,600	52,100	116,600	0	240	W 1			1- 80- 3.1
9.003-3-8	Varakuta, Alex	53,300	9,100	53,300	0	210	1			1- 75-15
9.003-3-9	Shri Sai Maa Krupa, LLC	980,000	25,800	980,000	0	415	1			1- 64-10
9.003-3-10.1	Seaway Timber Harvesting Inc	77,900	77,900	77,900	0	330	W 1			1- 59-13
9.003-3-11.1	Seaway Timber Harvesting Inc	12,700	12,700	12,700	0	330	1			1- 59-12
9.003-3-11.2	Seaway Timber Harvesting	16,900	16,900	16,900	0	330	1			
9.003-3-12	O'Neil, Sean	61,900	15,300	61,900	0	430	1			1- 45-13
9.003-3-13	Roberts, William E.	49,700	15,500	49,700	0	433	1			1- 62- 5
9.003-3-14	Wood, Shirley M.	42,700	11,600	42,700	0	210	1			1- 63-10
9.003-3-15	Layo, Lloyd Jr.	29,200	20,000	29,200	0	210	W 1			1- 40- 5
9.003-3-35	Roberts, William E.	20,000	11,300	20,000	0	690	1			8- 89- 2
9.003-3-36	Sheets, Robert J.	35,000	10,500	35,000	0	470	1			1- 51- 4
9.003-3-37.1	Roberts, William Edward	60,000	12,800	60,000	0	210	1			1- 55-15

Parcel Id	Name	2018	2019		Res Pct	Prp Cls	O C	R S	T C	Account Nbr
		Total Av	Land Av	Total Av						
9.003-3-38	Ladue, Aaron J.	79,700	14,300	79,700	0	210	1			1- 59- 7
9.003-3-39.1	Deshaies, Corey	155,000	20,300	155,000	0	210	1			1- 59-10
9.003-3-40.2	LeBire, Michael Jr.	192,800	25,500	192,800	0	210	1			
9.003-3-40.11	Seaway Timber Harvesting Inc	14,800	14,800	14,800	0	322	1			1- 59- 6
9.003-3-47	Seaway Timber Harvesting Inc	207,300	25,300	207,300	0	210	1			
9.003-3-48	Crump, Rebecca	216,400	25,300	216,400	0	210	1			
9.003-3-49	Hadley, David L.	184,300	25,000	184,300	0	210	1			
9.003-3-50.1	Simpson, Stephanie	9,000	9,000	9,000	0	311	1			
9.003-3-50.2	Curran, Mark Edward	111,800	25,000	111,800	0	210	1			
9.003-3-51	Germano, Jovan	162,700	25,600	162,700	0	210	1			
9.003-3-52	Supernault, Sylvanius	220,000	25,500	220,000	0	210	1			
9.003-3-53	Earl, Jeremy T.	152,400	25,300	152,400	0	210	1			
9.003-3-54	Massena Rod & Gun Club Inc.	173,800	100,700	173,800	0	557	W 1			1- 61- 8
9.003-4-1	Seaway Timber Harvesting Inc	25,000	25,000	25,000	0	323	1			1- 12-11.1
9.003-4-4	Dillon-Czyz, Vickie J.	89,900	13,400	89,900	0	210	1			1-12-11.2
9.003-5-1.2	Kuhn, Zachary J.	58,800	14,600	58,800	0	270	1			
9.003-5-1.31	Kuhn, Linda J.	187,200	52,000	187,200	0	210	W 1			
9.003-5-2.2	LaVean, Donald J. II.	164,800	17,000	164,800	0	210	W 1			
9.003-5-2.11	LaVean, H Marie	134,800	39,100	134,800	58	455	W 1			1- 44-10
9.003-5-2.12	LaVean, Patrick A.	110,000	20,200	110,000	0	210	W 1			
9.003-5-4.1	Coupal Investors, LLC	106,800	106,800	106,800	0	330	1			1- 20-12
9.003-5-6	Rush, Robert Jr.	38,100	12,700	38,100	0	455	1			1- 12-10
9.003-5-7	Rush, Robert C. Jr.	62,800	12,800	62,800	50	450	1			1- 71-10
9.003-5-8	Haun Properties Inc	10,900	10,900	10,900	0	330	1			1- 27-14
9.003-5-9	Haun Properties Inc	164,700	15,800	164,700	0	449	1			1-70-15
9.003-5-10	Lavigne, Paul A.	87,500	12,700	87,500	40	484	1			1- 52-13
9.003-5-11	Maginn Irrevocable Trust, Richard	533,000	50,000	533,000	0	411	1			1- 54- 9
9.003-5-12	Marasco, Ralph J.	53,000	10,800	53,000	0	210	1			1- 40- 6
9.003-5-15	Demane, Scott D.	56,200	20,700	56,200	0	484	1			1- 23- 2
9.003-5-16	Moser, Richard J. Jr.	205,600	20,700	205,600	50	433	1			1- 58-12.12
9.003-5-17	Gramuglia, Thomas	16,200	16,200	16,200	0	330	1			1- 58-12.3
9.003-5-18	Rubacha, Philip J. III.	84,500	12,900	84,500	0	210	1			1- 56- 7
9.003-5-19	Post, Thomas	26,500	9,800	26,500	0	210	1			1- 17- 2
9.003-5-20	Booras, George Trust	78,100	28,100	78,100	0	484	1			1- 49- 7
9.003-5-21	MPG Development LLC	70,900	18,500	70,900	0	449	1			1- 51- 8
9.003-5-22	Heritage Home Inc	385,100	28,800	385,100	0	449	1			1- 52- 2
9.003-5-23	Stewart's Ice Cream Co Inc	315,700	150,000	315,700	0	432	1			
Page Totals	Parcels		37	4,946,100	1,081,100	4,946,100				

Parcel Id	Name	2018	2019		Res Pct	Prp Cls	O C	R S	T C	Account Nbr
		Total Av	Land Av	Total Av						
9.003-5-24	Full Wave Audio LLC	50,000	30,500	50,000	0	455	1			1- 52- 3.1
9.003-6-1	Hoot Owl Express Inc	7,300	7,300	7,300	0	311	1			
9.003-6-2	Hoot Owl Express Inc	6,500	6,500	6,500	0	311	1			
9.003-6-3.1	McGrath, Alan J (LU)	287,500	36,700	287,500	0	210	W	1		
9.003-6-4	O'Connell, David A.	215,500	29,700	215,500	0	210	W	1		
9.003-6-5	Mauk, Vernon C (LU)	163,700	36,000	163,700	0	210	W	1		
9.003-6-6	Clooney, Richard F.	157,700	30,000	157,700	0	210	W	1		
9.003-6-7	Kirwan, Marie T.	178,900	35,500	178,900	0	210	W	1		
9.003-6-8	LaCourse, Timmie	201,800	34,500	201,800	0	210	W	1		
9.003-6-9	LaBaff, Benjamin W.	177,800	30,500	177,800	0	210	W	1		
9.003-6-11.1	O'Leary, Chana	265,000	44,400	265,000	0	210	W	1		
9.003-6-12.1	Sears, Charles	228,600	30,000	228,600	0	210		1		
9.003-6-13.111	Smythe, Geoffrey	156,800	20,000	156,800	0	210		1		
9.003-6-13.112	Sears, Charles	10,000	10,000	10,000	0	311		1		
9.003-6-13.113	Hazelton, Jeremiah	240,000	20,000	240,000	0	210		1		
9.003-6-17	Helmer, Michael	70,600	12,600	70,600	0	312		1		
9.003-6-18	Helmer, Michael	157,000	20,000	157,000	0	210		1		
9.003-6-19.1	Cote, Gerard R. (LU).	198,800	35,000	198,800	0	210		1		
9.003-6-21.1	Hoot Owl Express Inc	83,300	59,600	83,300	0	220	W	1		
9.004-2-13.41	Gramuglia, Thomas	15,200	15,200	15,200	0	322		1		1- 58-12.41
9.004-2-13.42	Gramuglia, Thomas	14,200	14,200	14,200	0	105		1		1-58-12.42
9.004-2-13.111	Gramuglia, Thomas	14,100	14,100	14,100	0	330		1		1- 58-12.11
9.004-2-16	Gramuglia, Thomas	29,700	29,700	29,700	0	105		1		1-58-12
9.004-3-1.2	Canales, Luis I.	484,000	44,000	484,000	0	210	W	1		
9.004-3-1.11	Daye, Ann P.	51,800	51,800	51,800	0	322	W	1		1- 58-10
9.004-4-1	Massena High School	4,536,200	61,300	4,536,200	0	612		8		8- 89- 3
9.004-4-2.1	Hampton, Roger E & William	22,700	22,700	22,700	0	330		1		1- 77-13
9.004-4-4	Levy, Elizabeth A.	14,200	14,200	14,200	0	322		1		
9.048-1-1	Runions, Christopher A.	83,500	11,100	83,500	0	270		1		1- 34- 7
9.048-1-3	Munson, Jeffrey G.	13,000	13,000	13,000	0	311		1		
9.048-1-4	Dixon, Susan E.	59,100	8,000	59,100	0	210		1		1- 76-11
9.048-1-5	Cedars Realestate Inc	66,600	10,000	66,600	0	411		1		1- 76-10
9.048-1-6	McCabe, Michael	76,300	8,500	76,300	0	210		1		1- 51- 3
9.048-1-7	Nichols, Warren R.	48,300	8,500	48,300	0	210		1		1- 77- 9
9.048-1-8	Warnock, Rita C.	48,800	6,600	50,000	0	210		1		1-38-6
9.048-1-9	Seguin, David P.	47,400	7,700	47,400	0	210		1		1- 37-10
9.048-1-10	Gardner, Duane	50,000	10,200	50,000	0	210		1		1- 7- 9

Parcel Id	Name	2018	2019		Res Pct	Prp Cls	O C	R S	T C	Account Nbr
		Total Av	Land Av	Total Av						
9.048-1-11	Matthews, John L.	67,400	10,200	67,400	0	210	1			1- 42-10
9.048-1-12	LaPrade, Brian R.	48,300	10,200	48,300	0	210	1			1-6-15
9.048-1-13	Wood, Jerry P.	70,000	10,200	70,000	0	210	1			1- 58- 2
9.048-1-14	Munson, Jeffrey	72,600	11,700	72,600	0	210	1			1- 72-11
* 9.048-1-15	Clookey, Amanda	49,000	10,600	49,000	0	210	1			1- 7- 2
9.048-1-15.1	Clookey, Amanda		10,200	48,600	0	210	1			1- 7- 2
9.048-1-15.2	Cross, Ray		400	400	0	314	1			
9.048-1-16	Hargrave, Jeffrey C.	87,900	10,600	87,900	0	210	1			1- 84- 9
9.048-1-17	Brady Irrevocable Trust, Rose R.	75,600	14,100	75,600	0	210	1			1- 14- 4
9.048-1-18	Beckstead, Jason J.	172,900	15,500	172,900	0	210	1			
9.048-2-1	Hart, Gary R.	5,500	5,500	5,500	0	311	1			1-84-1.2
9.048-2-2	Hart, Thomas	52,200	10,500	52,200	0	210	1			1- 84- 1.11
9.048-2-3	Lanning, Travis R.	63,700	11,400	63,700	0	210	1			1- 35- 8
9.048-2-4	VanAtter, Bruce	41,300	8,800	41,300	0	210	1			1- 71-12
9.048-2-5	Derushia, Derek	41,700	10,200	41,700	0	210	1			1- 63-11
9.048-2-6	Neverette, Chrystal L.	43,300	8,500	43,300	0	210	1			1- 62-11
9.048-2-7	Hart, Gary R.	51,000	7,700	51,000	0	210	1			1- 35- 5
9.048-2-8	Clark, Franklin A.	46,400	8,800	46,400	0	210	1			1- 15- 2
9.048-2-9	Binan, Bruce W.	48,900	8,800	48,900	0	210	1			1- 64- 2
9.056-1-1.1	Judware, Peggy	75,300	19,900	75,300	0	210	1			
9.056-1-3	Buffham, Bonnie L.	120,000	10,800	120,000	0	210	1			
9.056-1-5	Baker, Michele A.	5,400	5,400	5,400	0	311	1			1- 77- 8
9.056-1-6	Eastwood, Richard	142,700	18,000	142,700	0	210	1			
9.056-1-7.1	Byington (LU), Grace	94,300	22,300	94,300	0	210	1			1- 83- 5
9.056-1-8	Corey, Toban L (AKA Toby)LU	63,800	8,500	63,800	0	210	1			1- 24-14
9.056-1-9	Bressard, Michael	160,000	11,200	160,000	0	210	1			1- 56-11
9.056-1-10	Reynolds, Jeffrey A.	97,100	15,600	97,100	0	210	1			1- 36- 6
9.056-1-11	Corey, Toban L (AKA Toby)LU	5,100	5,100	5,100	0	311	1			1- 40- 2
9.056-1-12	Hernandez, Jose L.	41,200	10,200	41,200	0	210	1			1- 22-13
9.056-1-14.1	Wood, Donald A.	97,400	14,300	97,400	0	210	1			1- 34- 9
9.056-1-16	Kenyon, Patricia Ann	40,100	10,200	40,100	0	210	1			1- 34-11
9.056-2-1	Fregoe, Bryan G.	70,900	10,500	70,900	0	210	1			1- 23-15
9.056-2-2	Spinner, Thomas J.	61,200	11,000	61,200	0	415	1			1- 61-14
9.056-2-3	Spinner, Thomas J.	1,000	1,000	1,000	0	314	1			
9.057-4-2	Euto, Kevin	48,800	8,500	48,800	0	210	1			1- 74- 8
9.057-4-4	Kuca, John	56,600	10,200	56,600	0	210	1			1- 52-11
9.057-4-5	Woodard, Charles A.	57,200	10,200	57,200	0	210	1			1- 73- 3
Page Totals	Parcels		36	2,226,800	376,200	2,275,800				

Parcel Id	Name	2018	2019		Res Pct	Prp Cls	O C	R S	T C	Account Nbr
		Total Av	Land Av	Total Av						
9.057-4-6	Gray, Jennifer	33,400	12,200	33,400	0	210	1			1- 27-10
9.057-4-8.1	Love, Amy M.	50,800	8,500	50,800	0	210	1			1- 51-15
9.057-4-9.1	Pepe, David J.	85,300	10,200	85,300	0	210	1			1- 44- 2. 1
9.057-4-11	Garrow, Joyce (LU)	58,800	6,100	58,800	0	210	1			1- 45- 7
9.057-4-12	Ackerman, Keitha A (LU)	60,100	10,200	60,100	0	210	1			1- 69-10
9.057-4-13	Shaw, James	92,000	12,200	92,000	0	210	1			1- 65-10
9.057-4-14	Sirles, Joshua B.	68,000	10,200	68,000	0	210	1			1- 48- 8
9.057-4-15	Prescott, Melissa	37,400	10,200	37,400	0	210	1			1- 34- 5
9.057-4-16	Bellinger, Nathan B.	46,200	10,200	46,200	0	210	1			1- 81- 1
9.057-4-17	Murphy, James C.	69,100	6,100	69,100	0	210	1			1- 77- 2
9.057-4-18	Seeber, Karen	75,000	8,500	75,000	0	210	1			1- 56-14
9.057-4-20.11	Bressard, John Peter	79,500	9,200	79,500	0	210	1			1- 28-14
9.057-4-21.1	Schwartzman, Robert A.	66,900	5,500	66,900	0	210	1			1- 51- 6
9.057-4-22	Deno, Bill	17,700	7,800	17,700	0	210	1			1- 85- 3
9.057-4-25	Rush, Daniel J.	57,900	7,700	57,900	0	210	1			1- 21- 7
9.057-4-26	Clary, Scott M.	35,000	11,100	35,000	0	210	1			1- 11- 6
9.057-4-27	Davey, Raymond J.	79,500	7,500	79,500	0	210	1			1- 43-14
9.057-4-28.1	Kelley, Reva M.	52,600	11,100	52,600	0	210	1			1- 35- 3
9.057-4-30	Sales, Benjamin	48,000	8,500	48,000	0	270	1			1- 34- 4
9.057-4-31.1	Henry, Kelly	64,000	12,800	64,000	0	210	1			1- 68- 8
9.057-4-33	Millward, Dorothy M.	74,900	12,200	74,900	0	210	1			1- 61-13
9.057-4-34	Marashian, Steven J.	91,400	10,200	91,400	0	210	1			1- 75-10
9.057-4-35	Pelletier, Jane M.	82,300	12,200	82,300	0	210	1			1- 32- 1
9.057-4-36	Laramay, Marcus R.	99,100	12,200	99,100	0	210	1			1- 44- 1
9.057-4-38.1	DeCarr, Julie L.	138,500	12,200	138,500	0	210	1			1- 18- 7.1
9.057-4-39.1	Wood, Raymond (LU)	118,200	15,100	118,200	0	210	1			1- 56- 4
9.057-4-42.1	MacDonald, John D.	6,500	6,500	6,500	0	311	1			
9.057-4-43	Rush, Daniel	10,800	10,800	10,800	0	311	1			
9.057-5-4	Scott, Richard	82,900	10,800	82,900	0	210	1			1- 65- 2
9.057-5-5	White, Michael Phillip	83,000	8,100	83,000	0	210	1			1- 40-13
9.057-5-7	Dufresne, Diana C.	79,600	9,200	79,600	0	210	1			1- 41- 7
9.057-5-8	Cousineau, Jean M.	70,000	12,200	70,000	0	210	1			1- 21- 8
9.057-5-9	French, Ronald G.	23,400	9,300	23,400	0	270	1			1- 82-10
9.057-5-10.1	Greco, Traci M.	83,700	18,500	83,700	0	210	1			1- 29-14
9.057-5-11	O'Keefe, Daniel Jr.	55,000	9,400	55,000	0	220	1			1- 65-12
9.057-5-12	Robillard, Warren G (LU)	74,500	9,600	74,500	0	210	1			1- 65-14
9.057-5-13.1	Tredo, Debra (LU)	152,000	14,400	152,000	0	210	1			1- 36- 9
Page Totals	Parcels		37	2,503,000	378,700	2,503,000				

Parcel Id	Name	2018	2019		Res Pct	Prp Cls	O C	R S	T C	Account Nbr
		Total Av	Land Av	Total Av						
9.057-5-22	French, Patrick J.	75,500	10,800	75,500	0	210	1			1- 83- 2
9.057-5-32	DeCarlo, Ryan A.	54,000	14,300	54,000	0	210	1			1- 80- 4
9.057-5-33	Peets, Christopher L.	120,300	9,400	120,300	0	210	1			1- 35-15
9.062-1-2	Tyo, Jessie	95,200	24,000	95,200	0	270	1			
9.062-1-3	Town of Louisville	10,000	10,000	10,000	0	323	8			
9.062-1-4	SBC Holdings LLC	83,300	23,500	83,300	0	837	6			
9.062-1-6.1	Baldwin, Leonard O.	89,800	25,300	89,800	0	210	1			
9.062-1-6.2	Kearns, James W.	162,100	12,700	162,100	0	210	1			
9.062-1-7	Straight, Kendall C. III.	114,300	25,200	114,300	0	281	1			1- 54- 7.3
9.062-1-8	Straight, Kendall III.	97,800	22,700	97,800	0	210	1			1- 70-14
9.062-1-9	Seaway Timber Harvesting Inc	5,900	5,900	5,900	0	314	1			1- 54- 7. 2
9.062-1-15	Wilson, Pamela J.	69,700	14,300	69,700	0	270	1			
9.062-2-1	Lalonde, Edward D. (LU).	210,700	34,800	210,700	0	210	1			
9.062-2-2	Lannis, Ryan	34,300	12,200	34,300	0	210	1			
9.062-2-3	Rusaw, David V.	67,600	10,000	67,600	0	210	1			
9.062-2-4	Nichols, Glen	79,100	27,800	79,100	0	210	1			
9.062-3-1	Perras, Diane M.	175,000	17,300	175,000	0	210	1			
9.062-3-2	SeaComm Federal Credit Union	79,400	11,100	79,400	0	270	1			
9.062-3-3	Lannis, Daryle	238,500	25,000	238,500	0	210	1			
9.062-3-4	Seaway Timber Harvesting Inc	13,000	13,000	13,000	0	311	1			
9.062-3-5	Rusaw, David V.	10,000	10,000	10,000	0	311	1			
9.062-4-1	Phelix, Ricky	34,000	12,200	34,000	0	270	1			1- 54- 4.1
9.062-4-2	Donnelly, Lyle	21,400	12,200	21,400	0	270	1			1- 25-13 &
9.064-1-1	Brailsford, Robert S.	82,200	11,100	82,200	0	210	1			1- 68-13
9.064-1-2	Brailsford, Robert S.	5,700	5,700	5,700	0	311	1			1- 70-12.2
9.064-1-3	LaShomb, Timmy J.	87,500	12,700	87,500	0	210	1			1- 39- 6
9.064-1-5	Morrell, Mark	9,200	9,200	9,200	0	311	1			1- 70-12.12
9.064-1-6	Mercurio, Andrea C.	126,400	10,000	126,400	0	210	1			1- 53-15
9.064-1-7	Morrell, Mark J.	82,800	9,900	82,800	0	210	1			1- 7-14
9.064-1-8.11	Boutot, Steve J.	127,000	15,700	127,000	0	210	1			1-36-7
9.064-1-13	Plourde, Leon J.	10,200	10,200	10,200	0	311	1			1- 43- 1
9.064-1-14.2	Young, Marilyn R.	96,000	11,500	96,000	0	210	1			
9.064-1-15.11	Cecot Family Limited Partsrship	175,000	32,400	175,000	0	421	W 1			1- 18- 8 &
9.064-1-15.21	Shirley, Karissa (LC)	120,100	11,900	120,100	0	210	1			
9.064-1-16	Henry, Christopher J.	95,200	12,900	95,200	0	210	1			1-36-8.4
9.064-1-17	Henry, Christopher J.	6,500	6,500	6,500	0	311	1			1- 36- 8.6
9.064-1-18	St Thomas, Ronald L.	107,100	20,000	107,100	0	210	1			
Page Totals	Parcels		37	3,071,800	563,400	3,071,800				

Parcel Id	Name	2018	2019		Res Pct	Prp Cls	O C	R S	T C	Account Nbr
		Total Av	Land Av	Total Av						
9.064-1-19	Vierno, Michael J.	163,300	21,000	163,300	0	210	1			
9.064-1-20	McGregor, Gary	20,800	17,600	20,800	0	312	W	1		1- 55- 1 &
9.064-1-21.1	McGregor, Gary	3,200	3,200	3,200	0	311	W	1		
9.064-1-22	Kennedy, Tanya	63,900	9,300	63,900	0	210	1			1- 42- 9
9.064-1-23	Hazel, Scott J.	121,500	29,500	124,000	0	210	W	1		1- 36- 8.5
9.064-1-24	Fay, Edward (LU)	158,300	31,200	158,300	0	210	W	1		1- 36- 8.3
9.064-1-25	Cromie, Patrick R.	186,500	29,300	186,500	0	210	W	1		1- 36- 8.2
9.064-1-26	Hazel, Richard W.	159,700	33,500	159,700	0	210	W	1		
9.064-1-27	McGraw, Michael J.	6,500	6,500	6,500	0	311	1			1-36-8.8
9.064-1-28	McGraw, Michael J.	92,400	13,000	92,400	0	210	1			1- 36- 8.7
9.064-2-1	Kinney, Calvin F (LU)	64,200	23,600	64,200	0	210	1			1- 41- 9
9.064-2-2	Spinner, Thomas J.	44,200	10,500	44,200	0	210	1			1- 31- 8
9.064-2-3	Spinner, Thomas	55,100	17,400	55,100	0	210	1			1- 69- 7
9.064-2-4	Spinner, Thomas J.	2,500	2,500	2,500	0	311	1			1- 25- 7
9.064-2-5	Spinner, Thomas J.	63,200	8,400	63,200	0	210	1			1- 61-15
9.065-2-1	Gardner, William R.	60,000	10,200	60,000	0	210	1			1- 19- 3
9.065-2-2	Badger, Marilyn (LU)	58,900	11,000	58,900	0	210	1			1- 8- 1
9.065-2-3	First Christian Church	6,500	6,500	6,500	0	311	8			
9.065-3-1	Wilkins, Jordan N.	70,100	11,000	70,100	0	210	1			1- 54-14
9.065-3-2	Simpson, Chad L.	79,500	10,600	79,500	0	210	1			1- 48- 2
9.065-3-3	Danko Development Corp	57,600	11,800	57,600	0	270	1			1- 28-12
9.065-3-4	Paquin, Steven J.	78,900	7,500	78,900	0	210	1			1- 41- 3
9.065-3-5	Herne, Charles	100,900	18,500	100,900	0	210	1			1- 53- 5
9.065-4-1.1	Hazel, Gordon J Sr (LU)	97,200	33,800	97,200	0	210	W	1		1- 36- 8.11
9.065-4-1.2	Hazel, Gordon J. Sr.	12,400	12,400	12,400	0	311	W	1		
9.065-4-9	Littlefield, Matthew	18,900	18,900	18,900	0	311	W	1		1- 46- 7
9.065-4-10.1	Hollister, Amy J.	109,000	11,900	109,000	0	210	1			1- 14-15
9.065-4-11.2	Sienkiewycz, Fred A.	128,800	28,900	128,800	0	210	W	1		
9.065-4-11.13	Flynn, Christopher D.	221,100	20,000	221,100	0	210	W	1		
9.065-4-14.11	LaPierre, Barry	119,800	34,200	119,800	0	210	W	1		
9.073-2-4	Masuk, Wayne B.	63,600	5,800	63,600	0	210	1			1- 64- 3
9.073-2-5	Munson, Betty M.	37,100	5,700	37,100	0	210	1			1- 19-10
9.073-2-6	Saber, Carla	66,600	8,500	66,600	0	210	1			1- 70- 8
9.073-2-7	Schmenkel, Frieda	55,700	6,800	55,700	0	210	1			1- 67-14
9.073-2-9.1	Robbins, Danielle L.	68,500	10,500	68,500	0	210	1			1- 81-14
9.073-2-10.1	Coupal II, LLC	66,500	9,300	66,500	0	210	1			1- 30- 8.1
9.073-2-11	Lauber, Rebecca Lynn	58,100	9,200	58,100	0	210	1			1- 78-12

Parcel Id	Name	2018	2019		Res Pct	Prp Cls	O C	R S	T C	Account Nbr
		Total Av	Land Av	Total Av						
9.073-2-12	Serrano, Luis Omar	65,500	9,200	65,500	0	210	1			1- 38- 4
9.073-2-13	Delosh, Tracie E.	74,200	6,800	74,200	0	210	1			1- 35- 9
9.073-2-14	Woods, Nicole M.	42,000	7,400	42,000	0	210	1			1- 36-11
9.073-2-15	Cameron, Gordon (LU)	65,700	7,400	65,700	0	210	1			1- 20- 3
9.073-2-16	Barse, Derreck J.	58,200	7,400	58,200	0	210	1			1- 60-14
9.073-2-17	Wilkins, George J.	61,300	12,700	61,300	0	210	1			1- 69- 2
9.073-3-1	Trimm, Betty	49,400	7,600	49,400	0	210	1			1- 73-10
9.073-3-2	Decilles, David P.	53,500	8,700	53,500	0	210	1			1- 61- 3
9.073-3-3	Theobald, David	47,800	6,600	47,800	0	210	1			1- 84- 5
9.073-3-4	Hollinger, Joshua John	36,000	7,200	36,000	0	210	1			1- 84-15
9.073-3-5	Demo, Richard C. Jr.	72,600	8,200	72,600	0	210	1			1- 75-13
9.073-3-6	White, Kevin	36,000	8,200	36,000	0	210	1			1- 27- 3
9.073-3-7	Corp. Of The Presiding Bishop	375,000	28,800	375,000	0	620	8			
14.002-1-1.1	Ayotte, Marilyn M.	85,400	23,900	85,400	0	240	1			1- 16- 5
14.002-1-1.2	Prentice, Shaun L.	120,000	18,800	120,000	0	450	1			
14.002-1-1.3	Prentice, Shaun L.	3,900	3,900	3,900	0	311	1			
14.002-1-2	New York State	7,500	7,500	7,500	0	322	8			1- 32-11
14.002-1-3	Sullivan, Michael	65,600	19,700	65,600	0	210	1			1- 16- 6
14.002-1-4.2	LaDuke, Gary L & Dureen (LU)	13,100	13,100	13,100	0	311	1			
14.002-1-4.11	Tredo, Robert	16,000	16,000	16,000	0	322	1			1- 73- 7
14.002-1-4.12	Revier, Barney A.	26,000	13,800	26,000	0	240	1			
14.002-1-5.2	Flynn, Wanda B.	2,800	2,800	2,800	0	311	1			1- 14- 7.2
14.002-1-5.3	Sullivan, Michael & Etal	19,500	19,500	19,500	0	322	1			1-14-7.11
14.002-1-5.4	Sullivan, Michael A & Etal	5,000	5,000	5,000	0	322	1			1-14-7.11
14.002-1-6	McDonald, Michael L.	68,700	12,600	68,700	0	270	1			1- 63- 9
14.002-1-7	Seaway Timber Harvesting Inc	37,200	16,100	37,200	0	210	1			1- 63- 8
14.002-1-8.21	LaShomb, Scott	101,200	14,900	101,200	0	210	1			1- 10- 5.2
14.002-1-8.111	Seaway Timber Harvesting,Inc	23,300	23,300	23,300	0	105	1			1- 10- 5.1
14.002-1-8.112	Curran, Lee Richard	11,900	11,900	11,900	0	105	1			
14.002-1-10.1	Flynn, Wanda J.	20,300	20,300	20,300	0	322	1			1- 14-12
14.002-1-10.2	Manor, Jerome L.	178,800	14,800	178,800	0	210	1			
14.002-1-11	Flynn, Wanda B.	65,300	9,000	65,300	0	210	1			1- 82- 8
14.002-1-12	Flynn, Wanda B.	1,900	1,900	1,900	0	311	1			1- 82- 6
14.002-1-13	LaDuke, Gary L.	68,500	11,400	68,500	0	210	1			1- 23-14
14.002-1-14.11	Flynn, Corey A.	50,000	12,800	50,000	0	210	1			1- 14- 8
14.002-1-17	LaDuke, Dureen Marie	13,100	13,100	13,100	0	322	1			1- 14-10
14.002-1-18	LaDuke, Dureen Marie	14,300	14,300	14,300	0	322	1			1- 14-11

Page Totals	Parcels	37	2,056,500	446,600	2,056,500					
--------------------	----------------	----	-----------	---------	-----------	--	--	--	--	--

Parcel Id	Name	2018	2019		Res Pct	Prp Cls	O C	R S	T C	Account Nbr
		Total Av	Land Av	Total Av						
14.002-1-19	New York State DEC	17,700	17,700	17,700	0	322	8			1- 32-13
14.002-1-20	New York State	76,500	76,500	76,500	0	322	8			1- 32-12
14.002-1-21	Cameron, Mary E.	31,700	13,900	31,700	0	210	1			1- 16-10
14.002-1-22	New York State DEC	57,900	57,900	57,900	0	322	8			1- 77-11
14.002-1-23	Danussi, Joseph	92,000	11,400	92,000	0	210	1			1- 51- 2
14.002-1-24	Brannen, Walter Sr.	3,000	3,000	3,000	0	314	1			
14.002-1-25	Pratt, Darin D.	69,000	10,300	69,000	0	210	1			
14.002-1-26.11	Brannen, Sheila (LU)	39,600	14,800	39,600	0	210	1			1- 14- 7.11
14.002-1-27.1	Richards, Andy L.	108,000	16,400	108,000	0	210	1			
14.002-1-28	Maslin, Denise (LC)	35,600	13,900	35,600	0	270	1			
14.002-1-29	Fobare Lake Farms, LLC	2,500	2,500	2,500	0	314	1			
14.002-1-30	Debien, Gerald J.	2,900	2,900	2,900	0	314	1			
14.002-1-31.1	Zysik, David A.	11,600	11,600	11,600	0	322	1			
14.002-1-31.2	Brannen, Patrick	14,900	11,200	14,900	0	312	1			
14.002-1-31.3	Fobare Lake Farms LLC	20,200	20,200	20,200	0	105	1			
14.002-1-32	Seaway Timber Harvesting Inc	5,985	5,985	5,985	0	105	1			1- 10- 7
14.002-1-33	Seaway Timber Harvesting Inc	16,590	16,590	16,590	0	105	1			1- 10- 7
14.002-2-1.111	Power Authority State of NY	4,068,700	4,068,700	4,068,700	0	971	W 8			
14.004-1-5	JMT Properties Assoc. LLC	8,400	8,400	8,400	0	322	1			1- 42-14
14.004-1-6	Fobare, Mary	2,500	2,500	2,500	0	105	1			1- 80- 8.2
14.004-1-7	Hurlbut, David S.	16,900	16,900	16,900	0	322	1			1- 39- 1
14.004-1-8	Fobare, Mary	63,200	63,200	63,200	0	910	1			1- 29-11
14.004-1-9	New York State Power Authority	23,400	23,400	23,400	0	322	8			
14.004-1-10	Fobare, Mary	127,600	127,600	127,600	0	322	1			1- 29-13
14.004-1-12	Chase, Stewart F.	16,200	16,200	16,200	0	321	W 1			
14.004-2-1	Fobare, Mary S.	175,600	44,300	175,600	0	112	W 1			1- 29-10
14.004-3-1	Debien, Leo R. Jr.	3,500	3,500	3,500	0	322	1			
15.001-1-1	O'Brien, Kelly	14,700	7,700	14,700	0	210	1			1- 79- 6
15.001-1-2.1	Seguin, Rick	26,200	13,100	26,200	0	210	1			1- 42- 2
15.001-1-3	Timmons, John G.	3,100	3,100	3,100	0	314	1			1- 83- 8.2
15.001-1-4	Marlow, Leonard (LU)	32,400	7,400	32,400	0	312	1			1- 24- 4
15.001-1-5.11	Brewer, Norma Patricia	97,400	15,600	97,400	0	210	1			1- 83- 8.1
15.001-1-5.12	LaForce, Anne M.	16,500	16,500	16,500	0	322	1			
15.001-1-7.1	Villnave, Derek	110,000	13,500	110,000	0	210	1			1- 67- 4
15.001-1-8.1	Deshaies, Debralee	32,200	32,200	32,200	0	105	1			1- 67- 5.1
15.001-1-9	Houle, William	38,700	11,300	38,700	0	210	1			1- 67- 6
15.001-1-10.1	Perretta, Kevin F.	165,000	12,200	165,000	0	210	1			1- 66-11. 2
Page Totals	Parcels		37	5,647,875	4,814,075	5,647,875				

Parcel Id	Name	2018	2019		Res Pct	Prp Cls	O C	R S	T C	Account Nbr
		Total Av	Land Av	Total Av						
15.001-1-11.11	New York State DEC	26,100	26,100	26,100	0	322	8			1- 66-11.1
15.001-1-12	Fobare Lake Farms, LLC	7,100	7,100	7,100	0	322	1			1- 66-15
15.001-1-13	Fobare, John	36,100	13,900	36,100	0	270	1			1- 78- 7
15.001-1-14.1	Medve, Richard	16,900	16,900	16,900	0	120	1			1- 13- 6
15.001-1-14.2	LaBarge, Eleanor	103,400	34,900	103,400	0	112	1			
15.001-1-15	Bush, Roxanne	22,500	9,400	22,500	0	210	1			1- 40-14
15.001-1-16	Fetterly, Jason	25,000	15,000	25,000	0	210	1			1- 73- 2
15.001-1-17.1	Roman Catholic Diocese	121,100	60,900	121,100	0	620	8			8- 89-10
15.001-1-17.21	Kerr, Christopher A.	242,900	24,100	242,900	0	837	6			
15.001-1-17.23	St Thomas, Andrew	73,600	14,500	73,600	0	210	1			
15.001-1-17.24	VanWinkle, Daniel W.	20,500	4,300	20,500	0	312	1			
15.001-1-18.111	Hurlbut, Steven	13,500	13,500	13,500	0	910	W 1			1- 73- 1
15.001-1-19	Irwin, Randall R.	38,800	9,200	38,800	0	210	1			1- 32- 8
15.001-1-20	Zobel, Harry T.	53,700	35,300	53,700	0	240	W 1			1- 82-13
15.001-1-21	Zobel, Harry T.	3,100	3,100	3,100	0	314	1			1- 82-11
15.001-1-22	Afriat, Chad	65,000	12,600	65,000	0	210	1			1- 67- 5. 2
15.001-1-23	Zobel, Harry T.	2,700	2,700	2,700	0	314	1			1- 82-12
15.001-1-24.1	Zysik, David	392,200	37,700	392,200	0	117	W 1			1- 79- 4
15.001-1-24.2	Whalen, Lynn M.	39,500	12,500	39,500	0	210	1			
15.001-1-25.11	Beattie, John	64,800	14,800	64,800	0	210	1			1- 10- 7
15.001-1-25.12	Seaway Timber Harvesting Inc	26,910	26,910	26,910	0	105	1			
15.001-1-25.13	Beattie, John	2,600	2,600	2,600	0	105	1			1- 10- 7
15.001-1-26.1	Hurlbut, Ronald	7,200	7,200	7,200	0	322	W 1			1- 72-15
15.001-1-26.2	Rickard, Robert J.	10,000	10,000	10,000	0	314	W 1			
15.001-1-28	Zysik, David	8,600	8,600	8,600	0	322	1			1- 79-10
15.001-1-29	Zysik, David	3,800	3,800	3,800	0	105	W 1			1- 79- 5
15.001-1-30	Sullivan, Michael A.	51,800	9,600	51,800	0	210	W 1			1- 71- 8
15.001-1-34	Debien, Gerald J.	14,000	14,000	14,000	0	322	1			1- 10-11
15.001-1-35	Curran, Lee R.	8,700	8,700	8,700	0	311	1			1-14-7.12
15.001-1-36.1	Curran, Lee R.	5,300	5,300	5,300	0	311	1			
15.001-1-36.2	Curran, Lee A.	148,700	20,000	148,700	0	240	1			
15.001-1-39	Russell, Joan	20,000	7,900	20,000	0	260	W 1			1- 6- 1
15.001-1-41.1	Aldous, Todd	120,800	58,500	120,800	0	210	1			1- 29- 7
15.001-1-42	Durant, Dion M.	100,200	11,600	100,200	0	210	1			
15.001-1-43	Kaye, Erica	153,500	16,000	153,500	0	210	1			
15.001-1-44	Zysik, David A.	3,300	3,300	3,300	0	314	1			
15.001-1-45	Hurlbut, Matthew S.		10,000	129,000	0	210	W 1			
Page Totals	Parcels		37	2,053,910	592,510	2,182,910				

Parcel Id	Name	2018	2019		Res Pct	Prp Cls	O C	R S	T C	Account Nbr
		Total Av	Land Av	Total Av						
15.001-2-2.1	Robinson, Lila	56,900	14,900	56,900	0	210	1			1- 66-13.1
15.001-2-3.1	St Thomas, Noah	96,100	26,500	102,200	70	312	1			1- 66-12
15.001-2-4	Neail, Gregory	64,700	11,100	64,700	0	210	1			1- 66-10
15.001-2-5	Louisville Mini Mart LLC	94,500	16,800	94,500	0	486	1			1- 75- 8
15.001-2-6	Kinney, Lindon O.	20,900	9,400	20,900	0	210	1			1- 61-10
15.001-2-7	Paxton, John E. III.	12,000	8,700	12,000	0	210	1			1- 46-15
15.001-2-9	American Property Rentals, LLC	35,000	10,900	35,000	0	210	1			1- 10- 9
15.001-2-10	Elms Irrevocable Trust	48,000	8,800	48,000	0	210	1			1- 75- 2
15.001-2-11	LaRock, Paul	37,900	9,900	37,900	0	210	1			1- 67- 7
15.001-2-13	Dufresne, Thomas	68,000	13,100	68,000	0	210	1			1- 52- 9
15.001-2-14	Rupert, Dean	62,300	15,300	62,300	0	425	1			1- 75- 5
15.001-2-15	Curran, Timothy P.	61,100	14,100	61,100	0	210	1			1- 23- 4 &
15.001-2-18.1	Millar, Christopher C.	106,600	21,400	106,600	0	210	1			1- 51- 9
15.001-2-19.1	Ober, Shirley (LU)	19,800	19,800	19,800	0	322	1			1- 65- 7
15.001-2-19.2	New York State Power Authority	29,700	29,700	29,700	0	323	8			
15.001-2-20	Mackay, Thomas J.	109,000	15,500	109,000	0	210	1			1- 65- 6
15.001-2-21	Rupert, Dean F.	153,400	42,500	153,400	0	113	1			1- 66- 2
15.001-2-22	Louisville Landing LLC	65,000	34,600	65,000	0	612	1			8- 89- 4
15.001-2-24.1	Tatro, John G.	133,000	33,800	133,000	0	210	1			
15.001-2-25	LaBarge, Eleanor	15,400	15,400	15,400	0	322	1			
15.001-2-26	Aldous, Todd	6,500	6,000	6,500	0	210	1			1- 10- 8
15.001-3-4.1	Town of Louisville	1,063,500	32,600	1,063,500	0	521	8			8- 89- 1.1
15.002-1-1.1	LaBarge, Eleanor	25,000	25,000	25,000	0	120	1			1- 13- 5
15.002-1-2	Crinklaw, Bruce	28,200	12,600	28,200	0	270	1			1- 67-13
15.002-1-3	Cloutier, James J.	56,300	8,900	56,300	0	210	1			1- 32- 2
15.002-1-4	Wood, Harlen J. Jr.	63,000	10,300	63,000	0	210	1			1- 50- 6
15.002-1-5	Crinklaw, James J.	58,200	10,100	58,200	0	210	1			1- 21- 1
15.002-1-6	Delorme, Nathaniel N.	70,700	11,100	70,700	0	210	1			1- 13-15
15.002-1-7.11	Crinklaw, James J.	5,200	5,200	5,200	0	322	1			1- 21- 2
15.002-1-8	Cameron, Scarlett	45,600	10,100	45,600	0	210	1			1- 47-10
15.002-1-9.1	Brainard, Duane G.	72,800	15,500	72,800	0	210	1			
15.002-1-9.2	Brainard, Scott	62,400	11,100	62,400	0	210	1			1- 41- 6
15.002-1-10.1	Brainard, Duane G.	101,000	25,300	101,000	0	210	1			1- 41- 5
15.002-1-10.2	Hill, Jarod	500	500	500	0	314	1			
15.002-1-11	Hill, Jarod	39,400	8,400	39,400	0	210	1			1- 59- 5
15.002-1-12	Layo, Lloyd J. Jr.	64,100	8,800	64,100	0	210	1			1- 56-13
15.002-1-13.1	Ellsworth, Deric P.	66,900	8,400	66,900	0	210	1			1- 45- 6

Parcel Id	Name	2018	2019		Res Pct	Prp Cls	O C	R S	T C	Account Nbr
		Total Av	Land Av	Total Av						
15.002-1-14	Pitts, Daniel S.	6,200	6,200	6,200	0	314	1			1- 9- 8
15.002-1-15	Pelkey, Teena M.	62,000	8,400	62,000	0	210	1			1- 54- 6
15.002-1-16	Fetterly, Jason P.	55,100	10,200	55,100	0	210	1			1- 6-12
15.002-1-17	St Thomas, Michael	63,900	11,100	63,900	0	210	1			1- 68- 4
15.002-1-18	LaVenture, Julie	132,500	14,800	132,500	0	210	1			1- 6-11.53
15.002-1-19	Desgagne, Joy P (LU)	39,700	11,100	39,700	0	210	1			1- 23-12
15.002-1-20.1	Tyo, Kevin	67,400	10,000	67,900	0	210	1			1- 6-11.6
15.002-1-22.412	Kenney, James J & Carrie D	144,000	20,300	144,000	0	116	1			
15.002-1-23.1	Kormanyos, Michael S.	4,600	2,100	7,600	0	312	1			1- 81-13.2
15.002-1-24	Hotte, John P.	54,000	9,300	54,000	0	210	1			1- 81-13. 1
15.002-1-25.1	Alexander, John LU)	51,000	9,200	51,000	0	210	1			1- 6-10
15.002-1-26.1	Durant, Mary A.	55,800	9,800	55,800	0	210	1			1- 27- 4
15.002-1-27.1	Wilson, Derek (LC)	42,600	21,400	42,600	0	240	1			1- 12- 7
15.002-1-28	LaBarge, Samuel A.	57,400	7,000	57,400	0	210	1			1- 16- 9
15.002-1-29	Wiley, Gregory L.	134,500	17,100	134,500	30	411	1			1- 12- 9
15.002-1-31.2	Dagrossa, Michael T.	93,000	15,700	93,000	0	210	1			
15.002-1-31.11	Cecot, Daniel J.	223,000	76,500	223,000	0	110	W 1			1- 10- 4.2
15.002-1-32.1	Beattie, Lawrence	65,000	15,000	65,000	0	270	1			1- 10- 4.1
15.002-1-32.2	Lashomb, Scott F.	34,400	34,400	34,400	0	322	W 1			
15.002-1-33.1	Carney, Paul P.	95,700	30,700	95,700	0	210	W 1			1- 44- 7
15.002-1-34	Carney, Paul	1,600	1,500	1,600	0	312	1			1- 29- 5
15.002-1-35	Fleming, Gordon	7,000	7,000	7,000	0	311	1			1- 29- 4
15.002-1-36.1	Robertson, Lyle L (LU)	59,400	12,500	59,400	0	210	1			1- 61- 2
15.002-1-37.1	Kormanyos, Michael S.	67,600	12,600	67,600	0	210	1			1- 72- 8
15.002-1-38	Underwood, Emily H.	23,100	7,000	23,100	0	210	1			1- 20- 4
15.002-1-39	Carney, Paul	3,500	3,500	3,500	0	314	1			1- 57- 5
15.002-1-40	Kormanyos, Michael	2,400	2,400	2,400	0	314	1			1- 20- 5
15.002-1-42.2	Jarrett, Michael	112,200	24,600	112,200	0	210	W 1			
15.002-1-42.3	MacDonald, Todd K.	112,000	24,300	112,000	0	210	W 1			
15.002-1-42.11	Crandall, Ralph J.	360,000	73,300	360,000	0	240	W 1			1- 76- 5. 2
15.002-1-42.13	MacDonald, Mona J.	101,800	24,000	101,800	0	210	W 1			
15.002-1-42.14	Roberts, William E.	1,000	1,000	1,000	0	311	1			
15.002-1-42.121	Villaruz, Alexander S.	165,000	24,100	165,000	0	210	W 1			
15.002-1-42.122	Amo, Sheila A.	6,100	6,100	6,100	0	311	1			
15.002-1-43.12	Thompson, Shawn	178,000	23,900	178,000	0	210	W 1			
15.002-1-43.112	Vice, Jeffrey S.	126,900	23,200	126,900	0	210	W 1			
15.002-1-43.211	Pitts, Daniel	96,500	21,300	96,500	0	210	1			1- 76- 4

Parcel Id	Name	2018	2019		Res Pct	Prp Cls	O C	R S	T C	Account Nbr
		Total Av	Land Av	Total Av						
15.002-1-43.212	Pitts, Daniel	500	500	500	0	323		1		
15.002-1-44	Kormanyos, Michael S.	6,100	3,100	3,100	0	314		1		1- 6-11. 3
15.002-1-45	Curran, Patrick J.	89,400	37,700	89,400	0	240	W	1		1- 33- 5.1
15.002-1-46	Curran, Timothy & Pauline	2,700	2,700	2,700	0	314		1		
15.002-1-47.11	Vice, Sharon R.	12,300	4,500	12,300	0	312		1		1- 76- 5. 1
15.002-1-47.12	Haley, Daniel N.	145,000	15,500	145,000	0	210	W	1		
15.002-1-47.13	Buffham, Jeremy J.	102,500	20,400	102,500	0	210	W	1		
15.002-1-48	Lafreniere, Joseph	18,940	17,500	18,940	0	312	W	1		
15.002-2-2	New York State Power Authority	20,900	20,900	20,900	0	932		8		8- 88- 5
15.002-2-3	Harvey, Edward J.	29,000	29,000	29,000	0	322		1		1- 10-10
15.002-2-4.1	Doussa, Una D.	34,400	15,300	26,000	0	210		1		1- 22- 5.1
15.002-2-4.2	Meehan, Daniel	23,400	23,400	23,400	0	322	W	1		1-22-5.2
15.002-2-4.2/1	New York State Power Authority	10,950,000	0	10,950,000	0	322		8		
15.002-2-6	Friess, Joseph	78,200	28,700	78,200	0	240		1		1- 79-14
15.002-2-9./1	New York State Power Authority	1,500,000	0	1,500,000	0	874		8		8- 88- 4
15.002-2-9.1	Reynolds, Richard F.	91,300	17,200	91,300	0	240		1		1-10-15
15.002-2-9.2	Harvey, Robert	20,000	20,000	20,000	0	311	W	1		
15.002-2-10	Montondo, Tyler S.	66,200	15,000	66,200	0	210		1		1- 39- 5
15.002-2-11	Fregoe, Patrick H.	50,600	32,100	50,600	0	210		1		1- 40- 7
15.002-2-14	Fregoe, Patrick H.	1,800	1,800	1,800	0	314		1		1- 30- 6
15.002-2-15.1	Harvey, Robert J.	64,600	47,900	64,600	0	312		1		1- 35-10
15.002-2-16	Harvey, Robert John	12,700	12,700	12,700	0	322		1		1- 40- 8
15.002-2-17	Wilson, Allan G.	55,300	26,300	55,300	0	240		1		1- 80-12
15.002-2-18	Vallance, Donald	51,800	12,600	51,800	0	270		1		1- 63-14.2
15.002-2-19	Harvey, Robert J.	16,700	16,700	16,700	0	105	W	1		
15.002-2-20.1	Dowdle, Patrick J.	80,000	33,400	80,000	0	210	W	1		1- 34- 1.5
15.002-2-21	Joubert, John & Etal	61,300	11,300	61,300	0	270		1		
15.002-2-22	Monica, Michelle L.	26,700	10,600	26,700	0	270		1		
15.002-2-23	Love, William J.	28,400	14,300	28,400	0	270		1		1- 63-14.15
15.002-2-24.1	Sherman, Deborah	3,900	3,900	3,900	0	311		1		
15.002-2-24.2	Saumier, Lucien W.	3,700	3,700	3,700	0	314		1		
15.002-2-25	Fleury, Edward F.	31,300	14,300	31,300	0	270		1		1- 39-13
15.002-2-26	Bessy, Sherry	48,600	15,200	48,600	0	270		1		1- 63-14.13
15.002-2-28	Fregoe, Patrick H.	15,500	15,500	15,500	0	322		1		
15.002-3-3.11	Yaddow, Gary	78,400	46,500	78,400	0	240	W	1		1- 81-15. 1
15.002-5-2.11	Seaway Timber Harvesting Inc	4,700	4,700	4,700	0	314		1		
15.002-5-2.13	Sharpe, Scott	5,000	5,000	5,000	0	314	W	1		

Parcel Id	Name	2018	2019		Res Pct	Prp Cls	O C	R S	T C	Account Nbr
		Total Av	Land Av	Total Av						
15.002-5-2.121	Peets, Patrick	123,200	18,200	123,200	0	240	W	1		
15.002-5-3	Grant (EST), Carl R. Jr.	9,500	4,500	9,500	0	312		1		
15.002-6-1	LaShomb, William J.	13,800	13,800	13,800	0	314	W	1		
15.003-1-1	Dow, Jason M.	62,700	11,500	62,700	0	240		1		1- 58- 8
15.003-1-3	Tredo, Linda Lea	75,000	14,500	75,000	0	210	W	1		1- 74- 1
15.003-1-4	Kinney, Lindon O.	34,200	8,300	34,200	0	210	W	1		1- 80- 7
15.003-1-5.1	Day, Ryan K.	52,000	13,900	52,000	0	210		1		1- 75-11
15.003-1-6.1	Romaniello, Denise	100,000	18,400	100,000	0	210	W	1		1- 72- 9
15.003-1-8	Newvine, Dean J (Est)	31,000	9,200	31,000	0	210	W	1		1- 72- 3.1
15.003-1-9	Tallman, Warren	82,500	10,500	82,500	0	210	W	1		1- 78- 9
15.003-1-10.1	Bishop, Jeffrey	65,100	9,400	81,400	0	210		1		1- 59-11
15.003-1-12	Thompson, Alan	49,800	9,400	49,800	0	210		1		1- 72-13
15.003-1-13	Brailsford, Lee T.	87,900	7,800	87,900	0	210		1		1- 59-15
15.003-1-15	Gagne, Ernest	6,200	6,200	6,200	0	311		1		1- 31- 7
15.003-1-16.2	Thompson, Phillip	16,500	16,500	16,500	0	322	W	1		
15.003-1-16.3	JMT Property Associates LLC	150,000	150,000	150,000	0	330		1		
15.003-1-16.12	Bishop, Jeffrey	2,000	2,000	2,000	0	314		1		
* 15.003-1-16.111	Brailsford, Lee	93,900	29,700	93,900	0	112	W	1		1- 80- 8.1
15.003-1-16.112	Thompson, Alan W.	8,000	8,000	8,000	0	314	W	1		
15.003-1-16.113	O'Brien, Kelly	11,300	11,300	11,300	0	322	W	1		
15.003-1-18.1	Samuel, James E. II.	170,000	20,100	170,000	0	210		1		1- 60- 1
15.003-1-19	Sullivan, Michael	50,000	13,300	50,000	0	210		1		1- 81- 9
15.003-1-20.1	Sullivan Family Irrevoc Trust	56,000	32,000	56,000	0	270		1		1- 71- 9
15.003-1-21	Day, Ryan	5,500	4,900	5,500	0	312		1		1- 33-15
15.003-1-24	Kinney, Lindon	60,300	8,300	60,300	0	210	W	1		1- 41-10
15.003-1-27.1	Martin, Grant R.	50,200	8,900	50,200	0	210		1		1- 71- 4
15.003-1-28.1	Debien, Gerald J.	10,000	10,000	10,000	0	322		1		
15.003-1-29	Brailsford, Lee		29,700	93,900	0	105	W	1		1- 80- 8.1
15.003-1-30	Quintavalle, Hercules C.		22,000	100,000	0	112	W	1		
15.003-1-31	Brailsford, Lee T.		1,000	1,000	0	105		1		
15.003-2-1.1	Cameron, Robert J.	11,000	11,000	11,000	0	910	W	1		1- 6- 8
15.003-2-3	LaBarge, Eleanor	50,000	50,000	50,000	0	105		1		1- 13- 3
15.003-2-4	Pierre, Alix	27,500	27,500	27,500	0	910	W	1		1- 58- 1
15.003-2-5	Vladimir, Trakhter	77,000	77,000	77,000	0	910	W	1		1- 57-15
15.003-2-6	Morgan, Michael	56,600	16,500	56,600	0	210		1		1- 38-13.1
* 15.003-2-7.1	Hurlbut, David S.	87,000	41,100	87,000	0	113		1		1- 72-14
15.003-2-7.2	Seaway Timber Harvesting Inc	20,200	20,200	20,200	0	322		1		

Parcel Id	Name	2018	2019		Res Pct	Prp Cls	O C	R S	T C	Account Nbr
		Total Av	Land Av	Total Av						
15.003-2-7.11	Hurlbut, David S.		13,000	81,000	0	113	1			1- 72-14
15.003-2-7.12	SRML, LLC		26,200	26,200	0	120	1			
15.003-2-7.13	Hurlbut, David		6,500	6,500	0	105	1			
15.003-2-8.1	LaBarge, Eleanor	99,500	61,600	99,500	0	112	1			1- 13- 4
15.003-2-8.2	Town of Louisville	700,000	30,000	700,000	0	822	8			
15.003-2-9.1	Kerr, Douglas	27,900	27,900	27,900	0	105	1			1- 53-12
15.003-2-11	Cameron, Richard J.	75,800	26,200	75,800	0	240	1			1- 56-12
15.003-2-12.1	Lavoie, Troy A.	41,100	15,700	41,100	0	210	1			1- 16-11
15.003-2-12.2	Cameron, Richard	500	500	500	0	314	1			
15.003-2-13	Alguire, Timothy D.	31,100	4,900	21,100	0	312	1			1- 33-13
15.003-2-14	Boice, Clifford L.	78,300	4,900	78,300	0	210	1			1- 33-14
15.003-2-15	Primeau, Kellie M.	48,000	4,900	48,000	0	210	1			1- 33-12
15.003-2-16.2	SRML, LLC	11,500	11,500	11,500	0	120	1			
15.003-2-16.11	Kirnie, Elizabeth A.	163,000	71,100	163,000	0	240	1			1- 53- 9. 1
15.003-2-16.32	Murphy, Leo M (LU)	90,500	8,100	90,500	0	270	1			
15.003-2-16.31	Murphy, Thomas P.	196,000	24,600	196,000	0	210	W 1			
15.003-2-17	Cameron , James V.	2,300	2,300	5,400	0	312	1			1- 30- 4
15.003-2-19.11	Cameron, Robert	121,200	10,800	121,200	0	210	1			1- 74-15
15.003-2-20	McCormick, Brian	16,600	6,600	16,600	0	210	1			1- 77- 7
15.003-2-21	Pharoah, William C.	15,600	4,800	15,600	0	270	1			1- 82- 2
15.003-2-22.1	Scott, Marjorie A (LU)	59,700	21,900	59,700	0	240	1			1- 65- 3
15.003-2-23.2	Thompson, Phillip	1,500	1,500	1,500	0	314	1			
15.003-2-23.11	McCormick, Brian C.	76,500	31,600	76,500	0	112	W 1			1- 78- 1
15.003-2-23.12	Cameron, James V.	3,400	3,400	3,400	0	311	1			
15.003-2-24	Silver, Joan E (LU)	28,000	7,200	28,000	0	270	1			1- 53- 9.2
15.003-2-27	Richards, Lloyd K.	25,500	4,500	25,500	0	210	1			1- 13- 2
15.003-2-30.1	Compo, Tammy	87,900	25,900	87,900	0	210	1			1- 19-13.2
15.003-2-31.12	SRML, LLC	48,200	48,200	48,200	0	120	1			
* 15.003-2-31.111	Hurlbut, Ronald J.	144,000	35,700	144,000	0	210	W 1			1- 38-13.2
15.003-2-31.112	Hazelton, Joseph	88,500	20,100	118,500	0	210	1			
15.003-2-32	Cloutier, Raymond J.	89,615	14,800	89,615	0	210	1			
15.003-2-33	LaBarge, Eleanor	6,800	6,800	6,800	0	322	1			1- 9-15
15.003-2-34.1	McGregor, Susan	124,300	11,600	124,300	0	210	1			
15.003-2-35.1	O'Keefe, Daniel Jr.	92,100	19,100	92,100	0	270	1			
15.003-2-37.1	Hurlbut, Ronald J.	13,500	13,500	13,500	0	322	1			1- 38-14
15.003-2-37.2	Tyo, Debra	69,700	12,700	69,700	0	210	1			
15.003-2-39	Hurlbut, Ronald J.	10,000	10,000	10,000	0	314	1			
Page Totals	Parcels	36	2,544,115	614,900	2,680,915					

Parcel Id	Name	2018	2019		Res Pct	Prp Cls	O C	R S	T C	Account Nbr
		Total Av	Land Av	Total Av						
15.003-2-40	St. Thomas, David P (LU)	64,800	10,400	64,800	0	210	1			1- 63- 5
15.003-2-41	Kerr, Douglas	3,600	3,600	3,600	0	314	1			
15.003-2-42	Tyo, Timothy J.	83,200	15,900	83,200	0	210	1			
15.003-2-45	Hurlbut, Ronald J.		35,300	143,600	0	210	W 1			1- 38-13.2
15.003-3-1	Paige, William I.	56,500	7,400	56,500	0	210	1			1- 55- 9
15.003-4-1	Hurlbut, Eleanor	3,300	3,300	3,300	0	314	W 1			1- 38-11
15.003-5-1	Cameron, James	5,000	5,000	5,000	0	311	1			1- 58-15
15.004-1-4	Carr, Terry L.	58,300	18,700	58,300	0	210	1			1- 22- 6
15.004-1-5	Cook, Brent	74,000	21,000	74,000	0	312	1			1- 31-12
15.004-1-6	Kerr, Douglas C.	29,400	9,200	29,400	0	210	1			1- 13-14
15.004-1-7	Kerr, Douglas C.	19,600	13,900	19,600	0	210	1			1- 13-12
15.004-1-8.1	Neveau, Darcy D.	68,100	15,400	68,100	0	210	1			1- 54- 1
15.004-1-11.31	Furnace, Lyle N (LU)	30,700	10,000	30,700	0	210	1			
15.004-1-11.32	Furnace, Jessika T.	108,700	15,000	108,700	0	270	1			
15.004-1-11.111	Terrance, Dayna	56,900	15,500	56,900	0	270	1			1- 31- 6
15.004-1-11.121	Fobare, Joseph L & Mary S	100,000	100,000	100,000	0	105	W 1			
15.004-1-11.122	Morrell, James J.	4,200	4,200	4,200	0	314	1			
15.004-1-11.211	Smutz, William S.	110,000	14,000	110,000	0	210	1			
15.004-1-11.212	Hoxie, Jason J.	191,400	12,000	191,400	0	210	1			
15.004-1-12	Furnace, Stephen N.	52,600	11,100	52,600	0	210	1			1- 31- 5
15.004-1-13	Wilson (Estate), Thomas G.	52,400	9,300	52,400	0	210	1			1- 80-15
15.004-1-14	Mcneil, Drew	56,100	9,200	56,100	0	210	1			1- 68-12
15.004-1-15	Smutz, Nathan	75,000	9,200	75,000	0	210	1			1- 84- 4
15.004-1-18	Pulley, Carol	79,400	12,500	79,400	0	270	1			1- 13-13
15.004-1-19	Martin, Donna M.	38,200	9,400	38,200	0	270	1			1- 17- 8
15.004-1-20	Martin, Donna M.	3,600	3,600	3,600	0	311	1			1- 54-10
15.004-1-21.1	Beaulieu, Dale	89,500	23,900	89,500	0	240	1			1- 10-14
15.004-1-21.2	Seaway Timber Harvesting Inc	21,000	21,000	21,000	0	322	1			
15.004-1-22.1	Jay, David C.	86,800	65,800	86,800	0	240	1			1- 64- 4.1
15.004-1-22.22	Smith, Cathy	69,700	12,300	69,700	0	270	1			
15.004-1-22.23	Doman, George M.	24,100	12,400	24,100	0	270	1			
15.004-1-22.211	Hotte, John P.	10,000	10,000	10,000	0	322	1			
15.004-1-23	Wood, Leon A.	19,000	10,500	19,000	0	270	1			1- 70-10
15.004-1-24.11	Lashomb, Jeffery P.	65,000	13,800	82,800	0	210	1			1- 7-10
15.004-1-25.111	Arno, Albert P.	69,800	19,600	69,800	0	270	1			1- 71-14
15.004-1-25.112	Arno, Albert P.	8,100	8,100	8,100	0	323	1			
15.004-1-25.121	Arno, Kendrick J.	33,100	15,100	33,100	0	270	1			

Parcel Id	Name	2018	2019		Res Pct	Prp Cts	O C	R S	T C	Account Nbr
		Total Av	Land Av	Total Av						
15.004-1-25.122	Smith, Roseann (LU)	31,400	15,100	31,400	0	270	1			
15.004-1-26.1	McCracken, Scott W.	60,400	15,000	60,400	0	210	1			1- 27-13
15.004-1-26.2	Fregoe, Patrick H.	27,500	27,500	27,500	0	105	1			
15.004-1-27	Kormanyos, David M.	81,200	8,800	81,200	0	210	1			1- 35-11
15.004-1-28	Cecot, Krista L.	86,200	12,900	86,200	0	210	1			1- 35-12
15.004-1-29	Rusaw, Julie A.	46,900	14,800	46,900	0	210	1			1- 35- 4
15.004-1-31.1	Hays, Michelle L.	56,200	14,700	56,200	0	210	1			1- 30- 1
15.004-1-37	New York State Reforestation	87,600	87,600	87,600	0	932	3			0110001
15.004-1-39.1	Rupert, Dean F.	6,100	6,100	6,100	0	105	1			1- 66- 1
15.004-1-39.2	Kerr, Scott A.	20,000	20,000	20,000	0	105	1			
15.004-1-40	Quinn, Joseph	15,800	15,800	15,800	0	910	1			1- 66- 3. 1
15.004-1-42.2	Niagara Mohawk Power Corp	519,627	18,900	519,627	0	882	6 R			6- 86-12. 1
15.004-1-45	Lemay, Karen A.	86,800	19,500	86,800	0	240	1			1-66-3.2
15.004-1-48	LaBarge, Eleanor	52,700	36,300	52,700	0	240	1			1- 13-11
15.004-1-49	Putnam, Marguerite	42,700	9,400	42,700	0	210	1			1- 59- 4
15.004-1-50	Bordeaux, Paula	88,100	14,100	88,100	0	210	1			1- 15- 7
15.004-1-51.2	Cook, Brent W.	30,400	12,500	30,400	0	270	1			
15.004-1-51.12	SRML, LLC	30,000	30,000	30,000	0	120	1			
15.004-1-51.111	Lett, Tamara	49,200	15,000	49,200	0	210	1			1- 76- 6
15.004-1-51.112	SRML, LLC	5,000	5,000	5,000	0	120	1			
15.004-1-52	Kerr, Leonard	9,000	9,000	9,000	0	910	1			1- 72- 6
15.004-1-53	Curran Logging Inc	7,000	7,000	7,000	0	322	1			1- 22-12
15.004-1-54	Arno, Albert P.	8,000	8,000	8,000	0	322	1			1- 40- 9
15.004-1-56	Yaddow, Larry (LU)	25,400	11,100	25,400	0	270	1			1- 81-15. 2
15.004-1-60.2	SRML, LLC	36,700	36,700	36,700	0	120	1			
15.004-1-60.121	Abrantes, Shawn M.	143,000	29,200	143,000	0	110	1			
15.004-1-61	Fenlong, Vern G.	69,400	12,000	69,400	0	270	1			
15.004-1-62	Peets, Joshua R.	56,600	10,800	56,600	0	210	1			
15.004-1-64	Morrell, James J.	154,900	14,000	154,900	0	210	1			
15.004-1-65	Yaddow, Larry (LU)	3,400	3,400	3,400	0	105	1			
15.004-2-1	Nandal, Marion	51,200	12,500	51,200	0	210	1			1- 53-13
15.004-2-2.2	Martin, Terry A.	47,800	12,200	47,800	0	270	1			
15.004-2-2.111	Martin, Richard M.	102,100	60,400	102,100	0	240	1			1- 49- 2
15.004-2-2.112	Martin, Terry	2,000	2,000	2,000	0	314	1			
15.004-2-3	Love, Joshua	25,000	8,700	25,000	0	270	1			1- 52- 8
15.004-2-4	Fregoe, Patrick H.	58,200	25,000	58,200	0	240	1			1- 47-14
15.004-3-1.2	Kerr, Douglas C.	14,800	4,500	14,800	0	270	1			

Parcel Id	Name	2018	2019		Res Pct	Prp Cls	O C	R S	T C	Account Nbr
		Total Av	Land Av	Total Av						
15.004-3-1.11	Kerr, Leonard	87,700	33,200	87,700	0	240	1			1- 41- 4.1
15.004-3-1.12	Kerr, Joshua	76,700	13,300	76,700	0	210	1			
15.004-3-1.13	Kerr, Beverly A.	106,000	15,500	106,000	0	210	1			
15.004-3-2	Kerr, Scott	113,900	19,800	113,900	0	210	1			
15.004-3-3	Kerr, Michael W.	74,300	15,100	74,300	0	210	1			
15.004-3-4	Kerr, Douglas	3,000	3,000	3,000	0	323	1			1- 42-15
15.004-3-5	Kerr, Douglas	58,700	14,800	58,700	0	210	1			1-41-4.2
15.004-3-6	MacDonald, Mandy L.	35,000	14,900	35,000	0	270	1			1-41-4.3
15.004-3-7	Kerr, Christopher A.	105,100	10,300	105,100	0	210	1			1-7-11
15.004-3-8	Ladison, Bruce	35,500	11,700	35,500	0	270	1			
15.004-3-9	Hollander, Timothy L.	44,000	14,800	44,000	0	210	1			
15.040-2-1	Layo, Marianne	29,000	8,300	29,000	0	210	1			1- 17- 5
15.040-2-2	Thomas, Timothy	37,900	9,300	37,900	0	210	1			1- 83- 7
15.040-2-3.1	Manning, Amy	45,700	9,200	45,700	0	210	1			1- 45- 1.1
15.040-2-4	Methodist Cemetery	11,300	11,300	11,300	0	695	8			8- 89- 6
15.040-2-5.1	Jungklaus, John	49,100	10,100	49,100	0	210	1			1- 85- 1
15.040-2-6.1	Stone, Michele	59,000	9,800	59,000	0	210	1			1- 64- 7
15.040-2-7	Community Church of Louisville	60,900	9,200	60,900	0	210	8			
15.040-2-8	Community Church of Louisville	141,800	14,700	141,800	0	620	8			8- 90- 2
15.040-2-9	Community Church of Louisville	17,900	17,900	17,900	0	695	8			8- 89- 8
15.040-2-10	Community Church of Louisville	104,000	11,700	104,000	0	620	8			8- 90- 1
15.040-2-11	Regan, Vincent W.	33,700	8,200	33,700	0	210	1			1- 78- 4
15.040-2-12	Wood, Harlen J. Jr.	68,000	7,500	68,000	0	210	1			1- 8-15
15.040-2-13	Weaver, Robert W.	52,700	6,900	52,700	0	210	1			1- 78- 8
15.040-2-15.1	Stone, Michele	7,500	7,500	7,500	0	311	W 1			
15.040-2-16.1	Aldous, Todd	3,200	3,200	3,200	0	311	W 1			
15.040-3-1.1	Raspitha, Paul	45,100	10,300	45,100	0	270	1			1- 70-11
15.040-3-2	Boice, Timothy C.	42,400	8,700	42,400	0	210	1			1- 69- 1
15.040-3-3	Taylor, Dustin B	42,500	8,700	42,500	0	210	1			1- 19-14
15.040-3-4	Moulton, David H.	50,900	8,700	50,900	0	210	1			1- 26- 3
15.040-3-5	Roman Catholic Diocese	12,500	12,500	12,500	0	695	8			8- 89- 5
15.040-3-6	Roman Catholic Diocese	168,800	15,800	168,800	0	620	8			8- 89-15
15.040-3-7	Roman Catholic Diocese	29,700	29,700	29,700	0	695	8			8- 89-13
15.040-3-8	Podgurski, Theresa R.	10,000	10,000	10,000	0	314	1			1- 26- 7
15.040-3-9	Covais, Anthony M.	10,000	10,000	10,000	0	314	1			1- 26- 1
15.040-3-10	Podgurski, Theresa R.	10,300	10,300	10,300	0	314	1			1- 17- 4
15.040-3-11.1	Oakes, Eric T.	49,000	22,600	49,000	0	210	W 1			1- 26- 5
Page Totals	Parcels		37	1,932,800	458,500	1,932,800				

Parcel Id	Name	2018	2019		Res Pct	Prp Cls	O C	R S	T C	Account Nbr
		Total Av	Land Av	Total Av						
15.040-3-12.1	Novak, Jason	48,200	9,200	48,200	0	210	1			8- 89- 9
15.040-3-13	Hickey, Kevin Logan	239,000	14,900	239,000	0	210	W 1			1- 46- 2
15.040-3-14	Hickey, Kevin Logan	3,700	3,700	3,700	0	311	W 1			1- 10- 2
15.040-3-15.1	Sweet, Alan E.	1,000	1,000	1,000	0	314	W 1			1- 75-14
15.040-3-16	LaBarge, Eleanor	1,000	1,000	1,000	0	311	1			1- 10- 1
15.040-3-19	LaBarge, Eleanor	1,000	1,000	1,000	0	314	1			
15.040-4-1	Gamble, Roy W.	46,400	13,100	46,400	0	210	1			1- 75- 9
15.040-4-2	Planty, Pamela	55,700	9,400	55,700	0	210	1			1- 57- 6
15.040-4-3	Wilson, Amy L.	44,400	8,900	44,400	0	210	1			1- 18- 5
15.040-4-4	Thompson, Rose Marie	61,600	7,800	61,600	0	210	1			1- 46- 8
15.040-4-5	Brailsford, Natalie	69,900	10,900	69,900	0	210	1			
15.040-4-6	Perkins, Nicholas E.	73,500	8,500	73,500	0	270	1			1- 12- 5
15.040-4-7	Perkins, Nicholas E.	30,000	8,900	30,000	0	270	1			1- 12- 6
15.040-4-8	Perry, Amy J.	66,000	12,100	66,000	0	210	1			1- 12- 4
15.040-4-10.1	Tyo, Gerald	57,900	9,300	57,900	0	210	1			
15.040-4-10.2	Perkins, Nicholas E.	500	500	500	0	314	1			
15.040-4-11	Breen, Terry (LU)	81,800	19,500	81,800	0	210	W 1			
15.040-4-12.1	Moore, Roscoe A. III.	125,200	20,300	125,200	0	210	W 1			
15.040-4-13	Covais, Anthony M.	111,300	19,200	111,300	0	210	W 1			
15.041-1-2	Stearns, Thomas W.	53,900	9,700	53,900	0	270	1			1- 76- 2
15.041-1-3	Spinner, Thomas J.	2,500	2,500	2,500	0	311	1			1- 27-12
15.041-1-4	Francis, William L.	60,100	10,500	60,100	0	210	1			1- 27-11
15.041-1-5	Brooks, Timothy H.	64,200	7,500	64,200	0	210	1			1-18-2
15.041-1-6.1	LaShomb, William J.	73,100	10,300	73,100	0	210	1			1- 64- 5
15.041-1-7	Vice, Ricky W.	56,800	8,000	56,800	0	210	1			1- 80- 5
15.041-1-8	Pellegrino, Kyle D.	40,200	11,600	40,200	0	210	1			1- 84-14
15.041-1-9	Hammill, Margaret L (LU)	67,400	11,900	67,400	0	210	1			1- 35- 1
15.041-1-10	Hartson, Ted M.	65,500	7,900	65,500	0	210	1			1- 31- 9
15.041-1-11	St Thomas, Abbey J	38,600	7,900	38,600	0	210	1			1- 80-11
15.041-1-12.1	Casey, Ronald	54,900	7,500	54,900	0	210	1			1-47-11
15.041-1-13	Tyo, Randall J.	49,200	6,500	49,200	0	210	1			1- 74-13
15.041-1-14	Blair, Kenneth N.	51,000	9,900	51,000	0	210	1			1- 61- 1
15.041-1-15	Donnelly, Travis	129,820	12,700	129,820	0	210	W 1			1- 75- 6
15.041-1-16	Donnelly, Dennis E (LU)	58,800	13,500	58,800	0	210	W 1			1- 25-12
15.041-1-17	Jarrett, Jack E (LU)	68,800	10,800	68,800	0	210	1			1- 40- 1
15.041-1-18	Legault, Michael J.	52,000	7,600	52,000	0	210	1			1- 14- 3
15.041-1-19.1	Beshaw, Roy A.	41,600	9,700	41,600	0	210	1			1- 78- 5

Parcel Id	Name	2018	2019		Res Pct	Prp Cls	O C	R S	T C	Account Nbr
		Total Av	Land Av	Total Av						
15.041-1-21	Dewey, Walter F.	108,200	14,100	108,200	0	210	1			
15.041-1-23	Jarrett, Jack E (LU)	2,800	2,800	2,800	0	311	1			
15.041-1-24.1	Stearns, Clark	97,300	23,100	97,300	0	210	1			
15.041-3-21	Halladay, Richard S.	112,400	23,500	112,400	0	210	W 1			1- 75- 7. 2
15.041-3-22	Tyo, Paul J (LU)	49,600	20,200	49,600	0	210	W 1			1-75-7.113
15.041-3-23	Whalen, Peter C (LU)	82,800	22,000	82,800	0	210	W 1			1- 75- 7.12
15.048-1-1	Shirley, William P.	28,000	15,500	28,000	0	210	W 1			1- 84- 8
15.048-1-2.1	Shirley, Paul	79,300	7,600	79,300	0	210	1			1- 66- 9
15.048-1-2.2	Shirley, Patti L.	63,000	12,600	63,000	0	220	W 1			
15.048-1-3.1	Shirley, Robert P.	87,000	13,500	87,000	0	210	W 1			1- 66- 8
15.048-1-3.2	Vancor, Leonard	77,400	13,900	77,400	0	210	1			
15.048-1-5.1	Town of Louisville	97,200	8,000	97,200	0	652	8			8- 88-12.1
15.048-1-5.2	Shirley, Rebecca A.	32,200	5,000	32,200	0	312	1			8-88-12.2
15.048-1-6	Neves, Rene	71,900	14,100	71,900	0	210	1			1- 54-15
15.048-1-7	Beattie, Mary (Estate)	700	700	700	0	314	1			1- 10- 3
15.048-1-8	Baxter, Larry	43,600	3,900	43,600	0	210	1			1- 40- 3
15.048-1-10.1	Smith-Simmons, Ella K.	15,700	15,700	15,700	0	311	W 1			1- 84-11
15.048-1-11	Town of Louisville	2,300	2,300	2,300	0	314	W 8			1- 82-15
15.048-1-12	Town of Louisville	1,500	1,500	1,500	0	314	8			8- 60- 7
15.048-1-14.1	Smith, Kendra A (LU)	42,600	21,400	42,600	0	210	W 1			1- 55- 8
15.048-1-15.1	Smith, Kendra A.	9,800	9,800	9,800	0	311	W 1			1- 82- 9.1
15.048-1-15.2	Belile, Warren J. Jr.	80,500	20,300	80,500	0	270	W 1			1- 82- 9.2
15.048-1-16	Smith, Kendra A.	32,100	9,700	9,700	0	314	1			1- 68-10
* 15.048-1-17	Belile, Warren J. Sr.	54,500	7,600	54,500	0	210	1			1-82-5
15.048-1-17.1	Belile, Warren J. Sr.		10,000	56,900	0	210	1			1-82-5
* 15.048-1-18	Belile, Warren J. Sr.	24,300	8,200	24,300	0	210	1			1- 78-10
15.048-1-19	Shirley, Thomas E.	45,600	13,700	45,600	0	210	W 1			1- 66- 7
15.048-1-20	Trudell, Clayton L (LU)	3,400	3,400	3,400	0	120	W 1			1- 77- 4
15.048-1-22.111	Hurlbut, Eleanor (LU).	92,500	14,200	92,500	0	210	1			1- 38-10
15.048-1-23	LeMay, Karen	11,400	9,400	11,400	0	270	1			1- 38-12
15.048-1-26	Hurlbut, Kenneth	54,100	8,600	54,100	0	210	1			1- 68- 2
15.048-1-27	Bolt, Christopher	64,700	7,500	64,700	0	210	1			1- 6- 9
15.048-1-28.1	Hurlbut, Michael	62,200	10,500	62,200	0	331	1			1- 88-11
15.048-1-29	Lamica, Charles E.	34,800	7,900	34,800	0	210	1			1- 69- 6
15.048-1-30.2	Shirley, William P.	131,800	15,700	131,800	0	210	1			1-42-4.2
15.048-1-30.11	Shirley, William	2,800	2,800	2,800	0	105	1			1- 42- 4.1
15.048-1-32	LeFeve, William (etal)	3,300	3,300	3,300	0	314	1			

Parcel Id	Name	2018	2019		Res Pct	Prp Cls	O C	R S	T C	Account Nbr
		Total Av	Land Av	Total Av						
15.048-1-33.1	Shirley, William P.	3,700	3,700	3,700	0	314	1			1- 19-13.3
15.048-1-36	Smith-Simmons, Ella K.	2,000	2,000	2,000	0	314	W	1		
15.048-2-1	Kellogg, Shawn W.	54,200	11,000	54,200	0	210		1		1- 38- 8
15.048-2-2	Aldous, Karen Ann (LU)	58,600	10,500	58,600	0	210		1		1- 6- 5
15.048-2-3	Compo, Donald J (LU)	60,700	8,300	60,700	0	210		1		1- 19-12
15.048-2-4	Molnar, Steven	66,100	8,300	66,100	0	210		1		1- 6- 6
15.048-2-5	Bush, Warner K.	34,400	11,700	34,400	0	210		1		1- 16- 4
15.048-2-6	Town of Louisville	94,100	10,600	94,100	0	662		8		8- 88-15
15.048-2-7	Martell, Catherine	22,700	8,300	22,700	0	210		1		1- 22-15
15.048-2-8	Rush, Ashley Mika-Jean (LC)	50,000	8,400	50,000	0	210		1		1- 73- 5
15.048-2-9	Brock, Cynthia L.	53,900	10,600	53,900	0	210		1		1- 45- 9
15.048-2-10	LaBarge, Eugene E.	62,700	10,600	62,700	0	210		1		1-45-10
15.048-2-11	LeFeve, William (etal)	2,400	2,400	2,400	0	314		1		1- 45-11
15.048-2-13	Seamans, Charles E.	47,100	11,700	47,100	0	210		1		1- 61- 5
15.048-2-14	Louisville Housing Inc	650,000	28,800	650,000	0	633		8		8-89-1.2
15.048-2-15	Premo, Thomas E.	35,000	9,500	35,000	0	210		1		1-11-5.1
15.048-2-16	LeFeve, Daniel	62,840	14,500	62,840	0	210		1		1-11-5.2
15.048-2-18.11	Molnar, Steven Paul	1,800	1,800	1,800	0	311		1		1- 52- 4.1
15.048-2-18.12	Molnar, Matthew (LC)	53,700	10,100	53,700	0	210		1		
15.048-3-1.1	Laramy, Michael R.	117,500	13,300	117,500	0	210		1		
16.001-1-3.2	Lincoln, Christopher J.	133,100	23,000	133,100	0	210	W	1		
16.001-1-3.11	Ryan, Mark M.	81,000	25,000	81,000	0	210	W	1		
16.001-2-1.21	Squires, David E.	111,000	57,600	111,000	0	270	W	1		1- 70- 1
16.001-2-2	Curran, Patrick J.	1,000	1,000	1,000	0	311		1		1- 51- 7
16.001-2-3	Luther-Kasemeier, Nancy	2,800	2,800	2,800	0	311		1		1- 47- 7
16.001-2-4	Severence, Robert D.	57,900	8,400	57,900	0	210		1		1- 16-14
16.001-2-5	Brais, Ruby E.	40,900	8,400	40,900	0	210		1		1- 16- 2
16.001-2-6.1	Ploof, Loren R.	52,900	9,900	52,900	0	210		1		1- 57- 9
16.001-2-9	Baxter, Kimberly S.	65,800	10,200	65,800	0	210		1		1- 57- 8
16.001-2-10	Heraram Corp	138,500	15,600	138,500	0	415		1		1- 20-11
16.001-2-12.1	Ashlaw, David E.	107,400	15,100	107,400	0	230		1		1- 46- 9
16.001-2-13	Williams, David M.	76,500	9,200	76,500	0	210		1		1- 37-12
16.001-2-14	Stevenson, Wanda L.	67,400	9,000	67,400	0	210		1		1- 37-13
16.001-2-15.2	Boyce, James P.	3,400	3,400	3,400	0	120	W	1		
16.001-2-15.3	Boyce, John R.	17,600	17,600	17,600	0	322	W	1		
16.001-2-15.11	Boyce, James P.	13,100	13,100	13,100	0	120		1		1- 13- 8
16.001-2-15.12	Boyce, James P.	9,000	9,000	9,000	0	322		1		

Parcel Id	Name	2018	2019		Res Pct	Prp Cls	O C	R S	T C	Account Nbr
		Total Av	Land Av	Total Av						
16.001-2-16	Farrakhan, Jacqueline	99,800	13,100	99,800	0	210	1			1- 40-12
16.001-2-17.1	Ploof, Loren	124,300	20,900	124,300	0	270	1			1- 57- 7
16.001-2-17.2	Perez, Wilfredo	565,000	36,700	565,000	0	472	W 1			
16.001-2-18	Curran, John J.	102,400	80,000	102,400	0	240	1			1- 22- 2
16.001-2-20	Reynolds, Giselle M.	72,800	15,900	72,800	0	210	1			1- 28-11
16.001-2-21.1	Yelle, Sylvain	42,600	17,300	42,600	0	210	1			1- 44- 6
16.001-2-50	Bullock, Christa N.	17,300	17,300	17,300	0	330	1			1- 15- 9
16.001-2-51.1	Fregoe, Patrick H.	44,400	44,400	44,400	0	105	W 1			1- 30-10
16.001-2-56	Horne, Jeffrey	217,800	41,900	217,800	0	416	1			1- 32- 4
16.001-2-57.1	Horne, Jeffrey	90,000	36,000	90,000	0	416	1			1- 22- 8
16.001-2-59.1	Fregoe, Andrew S.	116,800	16,100	116,800	0	210	1			
16.001-2-60	Gibbs, Katherine T.	1,100	1,100	1,100	0	311	1			
16.001-2-62.1	Bombard, Sheldon (LU)	600	600	600	0	311	1			
16.001-2-62.2	Lebire, Steve D.	400	400	400	0	311	1			
16.001-2-65	Curran, Pauline	500	500	500	0	314	1			
16.001-2-68	Campbell, Colin Thomas	59,700	34,200	59,700	0	240	1			1- 58-12.2
16.001-2-69	Morris, Gertrude (Estate)	16,500	16,500	16,500	0	314	1			1- 53- 1.11
16.001-2-70	Fregoe, Patrick H.	7,100	7,100	7,100	0	105	1			
16.001-2-71	Wade Communications Inc	11,400	11,400	11,400	0	833	6			1- 74-12
16.001-3-3.1	LaPlante, Guy	165,000	30,700	165,000	60	113	1			1- 58-11
16.001-3-3.2	Fregoe, Patrick H.	38,700	38,700	38,700	0	105	1			
16.001-3-3.31	Harvey, Robert J.	4,800	4,800	4,800	0	910	W 1			
16.001-3-3.32	Harvey, Robert J.	17,500	17,500	17,500	0	910	1			
16.001-3-4	Fregoe, Patrick H.	336,700	35,200	336,700	0	112	1			1- 30-11
16.001-3-5	Fregoe, Patrick H.	33,000	500	500	0	120	1			1- 6-14
16.001-3-6	Robertson, Alan S.	46,000	7,900	46,000	0	210	1			1- 8- 5
16.001-3-7.1	Harvey, Timothy	67,800	7,500	67,800	0	210	1			1- 8- 6
16.001-3-8.1	Fregoe, Patrick H.	10,200	10,200	10,200	0	105	1			1- 47-15
16.001-3-8.2	Gladding, Benny G.	15,000	15,000	15,000	0	311	1			
16.001-3-10.1	White, Lynn D.	119,800	21,800	119,800	0	280	1			1- 79-15
16.001-3-12	Harvey, Robert J.	52,900	12,100	52,900	0	210	1			1- 55-13
16.001-3-13	Love, Leanore A.	42,000	13,500	42,000	0	210	1			1- 47- 5
16.001-3-14.211	Ware, Gerald B. II.	130,600	20,000	130,600	0	210	1			1- 7- 5.2
16.001-3-16	Huto, Alfred L.	18,200	12,200	18,200	0	210	1			1- 63- 6
16.001-3-18	Huto, Alfred L.	46,600	9,000	46,600	0	210	1			1- 23- 9
16.001-3-19.1	Gladding, Benny G.	87,000	8,400	87,000	0	270	1			1- 41- 1
16.001-3-20.1	Love, Paul W.	34,600	18,500	34,600	0	210	1			1- 47- 2
Page Totals	Parcels		37	2,856,900	694,900	2,824,400				

Parcel Id	Name	2018	2019		Res Pct	Prp Cls	O C	R S	T C	Account Nbr
		Total Av	Land Av	Total Av						
16.001-3-20.2	Love, Wendy	15,100	15,100	15,100	0	311	1			
16.001-3-22.21	Dunkelberg, Linda E.	27,400	15,600	27,400	0	312	1			1- 3- 7.2
16.001-3-23	Billings, Christine Mary	53,900	14,200	53,900	0	210	1			1- 50- 9
16.001-3-24	Harvey, Robert	2,000	2,000	2,000	0	314	1			
16.001-3-25	Harvey, Donna I.	6,900	6,900	6,900	0	322	W 1			1- 30-12
16.001-3-26.21	Kirkey, Renee	79,500	15,500	79,500	0	270	1			
16.001-3-26.112	Fregoe, Patrick	10,000	10,000	10,000	0	105	1			
16.001-3-27.11	Mackey, Mary F.	58,500	12,300	58,500	0	113	1			1- 48- 1
16.001-3-28.1	LaPlante, Guy A (LU)	1,200	1,200	1,200	0	311	1			1- 58- 11.1
16.001-3-28.2	LaPlante, Angel	133,200	22,400	133,200	0	210	1			
16.001-3-30	Harvey, Robert J.	166,800	46,200	166,800	0	280	1			1- 33- 7.1
16.001-4-3.12	Sherman, Deborah S.	79,500	14,800	79,500	0	210	1			
16.001-4-4.1	Young, Michael J.	83,100	15,000	83,100	0	210	1			1- 63-14.12
16.001-4-5	Brothers, Rachel R.	50,800	14,400	50,800	0	270	1			1- 47- 1
16.001-4-6	Robinson, Beverly M.	79,700	12,900	79,700	0	210	1			1- 63-14. 3
16.001-4-8	Perkins, Michael N.	82,150	14,300	82,150	0	210	1			1- 63-13.2
16.001-4-13	Saumier, Lucien	63,300	15,600	63,300	0	210	1			
16.001-4-14	Wells, Gary R.	78,100	15,000	78,100	0	210	1			1- 63-14.14
16.001-4-15	Gunsauls, Tamara	68,000	13,000	68,000	0	210	1			
16.001-6-1.111	Lazore, Thomas R.	1,000	1,000	1,500	0	312	1			1- 63- 3.11
16.001-6-1.112	Perez, Wilfredo	78,000	70,000	78,000	0	312	W 1			
16.001-6-1.113	Dishaw, Thomas (Estate)	2,000	2,000	2,000	0	314	W 1			
16.001-6-2.2	Dishaw, Tammy S.	106,500	17,300	106,500	0	424	1			
16.001-6-3	Deshane, Alex R. Jr.	65,700	13,300	65,700	0	210	1			1- 63- 3.3
16.001-6-5.1	Lazore, Thomas R.	127,900	15,000	130,900	0	210	1			1-63-3.5
16.001-6-5.21	Deruchia, Robert J.	112,000	15,000	112,000	0	210	1			
16.001-6-6.1	Dishaw, Jean (LU)	137,400	44,300	137,400	50	557	W 1			
16.001-6-8	Perry, John F.	132,500	29,600	132,500	0	210	1			
16.002-1-23.2	Gametta, Paul O.	8,500	8,500	8,500	0	314	1			1- 53- 2.3
16.002-1-23.3	Root, Jeffrey D.	112,400	17,100	112,400	0	210	1			1- 53- 2.2
16.002-1-23.6	White, Richard J.	107,400	26,600	107,400	0	210	W 1			1- 53- 1.21
16.002-1-23.41	Carvill, Robert G. (LU).	214,400	71,200	214,400	0	210	W 1			1-53-1.14
16.002-1-24	Zheng, Jian Shan	116,600	27,400	116,600	0	210	W 1			1- 69-11
16.002-1-25	Laba, Robert P (LU)	121,600	27,500	121,600	0	210	W 1			1- 41-14.1
16.002-1-26	Marlar, Lydia S.	164,300	30,300	164,300	0	210	W 1			1- 41-14. 2
16.002-1-27	Sandvoss, Kirk F.	160,900	20,000	160,900	0	210	W 1			1- 53- 1.22
16.002-1-28	Goolden, Jayson L.	150,000	24,100	150,000	0	210	W 1			1- 24-12

Parcel Id	Name	2018	2019		Res Pct	Prp Cls	O C	R S	T C	Account Nbr
		Total Av	Land Av	Total Av						
16.002-1-32	Nguyen, Hiep	1,000	1,000	1,000	0	314		1		
16.002-1-33.62	Deleel, William	93,000	20,200	93,000	0	210		1		1-53-3.22
16.002-1-41	Foster, William C.	77,600	16,600	77,600	0	210		1		
16.002-1-43.11	Ashley, Don P.	139,400	38,800	139,400	0	210		1		
16.002-1-44.1	Morris, Robert K.	218,000	73,200	218,000	0	240	W	1		1- 53- 3.11
16.002-1-45	Rogers, Patricia	10,800	10,800	10,800	0	311		1		
16.002-1-46	Morris, Robert	7,600	7,600	7,600	0	311		1		
16.002-6-4.2	VanTassell, Ty Robert	2,700	2,700	2,700	0	311		1		
16.002-6-4.12	Richards, Warren	276,000	87,500	276,000	0	210		1		
16.002-6-4.13	Laba, Robert P (LU)	36,900	36,900	36,900	0	322		1		
16.002-6-5	Jolley, Aaron M.	203,000	18,800	203,000	0	210		1		
16.002-6-6	Herman Revocable Trust, Margaret D	6,900	6,900	6,900	0	314		1		1-53-1.15
16.003-1-2	Seaway Timber Harvesting Inc	10,400	10,400	10,400	0	322		1		1- 63-13.1
16.003-1-3	Seaway Timber Harvesting Inc	5,100	5,100	5,100	0	322		1		1- 9-13
16.003-1-4	Seaway Timber Harvesting Inc	6,200	6,200	6,200	0	322		1		1- 16-13
16.003-1-5	Harvey, Robert J.	14,300	14,300	14,300	0	322		1		1- 65- 9
16.003-1-6.1	Roberts, William Edward	14,256	14,256	14,256	0	910		1		1- 46-11
16.003-1-7	Agen, Robert (LU)	2,000	2,000	2,000	0	311		1		1- 23-11
16.003-1-8	Cooper, Rickey	33,300	8,800	33,300	0	210		1		1- 52- 7
16.003-1-9	Agen, Robert (LU)	8,100	2,900	8,100	0	312		1		1- 6- 4
16.003-1-10	Daggett, Ronald	50,000	29,800	50,000	40	415		1		1- 11-12
16.003-1-11.1	Dishaw, Jeffrey K.	106,700	27,600	106,700	0	455		1		1- 81-12
16.003-1-11.2	Caron, Raymond G. Jr.	13,000	13,000	13,000	0	314		1		
16.003-1-12.1	Northrop, Donald	5,039	5,039	5,039	0	314		1		1- 69-15
16.003-1-13.1	Simonds, Mark A.	103,500	14,200	103,500	0	210		1		1- 43-12. 2
16.003-1-14.1	Fregoe, Kenneth H (LU)	66,800	21,700	66,800	0	210		1		1- 31- 4
16.003-1-15	Fregoe, Earl	63,100	12,000	63,100	0	210		1		1- 30- 9
16.003-1-16.121	Peets, Jean	112,700	28,700	112,700	0	210		1		
16.003-1-19	Seaway Timber Harvesting Inc	4,500	4,500	4,500	0	322		1		1- 6- 15
16.003-1-24.1	Gunsauls, Tony	64,600	16,000	64,600	0	240		1		1- 63-14.11
16.003-1-26	Fregoe, Patrick H.	13,300	13,300	13,300	0	105		1		
16.026-1-1	Aubertine, Richard	86,800	14,500	86,800	0	210		1		
16.026-1-2	Aubertine, Richard L.	7,200	7,200	7,200	0	311		1		
16.026-1-3	Dow, Diana M.	64,800	14,500	64,800	0	270		1		1-8-7.1
16.026-1-4	Taylor, H. Ward	88,600	14,500	88,600	0	270		1		
16.026-1-5	Carr, Vernon G.	60,800	14,500	60,800	0	270		1		
16.026-1-6	Neverette, Robert P (LU)	76,300	15,100	76,300	0	210		1		

Parcel Id	Name	2018	2019		Res Pct	Prp Cls	O C	R S	T C	Account Nbr
		Total Av	Land Av	Total Av						
16.026-1-7.1	Prentice, Ryan J.	107,000	15,000	107,000	0	210	1			1- 8- 7.2
16.026-1-8	Price, Richard	98,800	18,100	98,800	0	270	1			
16.026-1-9	Sweeney, Bernadette	88,400	18,500	88,400	0	270	1			1- 78-13
16.026-1-10	Levy, Elizabeth A.	5,400	5,400	5,400	0	314	1			
16.026-2-1	George, Christopher J.	121,100	14,700	121,100	0	210	1			1- 8-12
16.026-2-2.1	Page, Jason T.	121,100	14,600	121,100	0	484	1			1- 54-12
16.026-2-2.2	Page, Jason T.	5,600	5,600	5,600	0	311	1			
16.026-2-3.11	LaPradd, Harold J. Jr.	82,000	17,200	82,000	0	210	1			1- 50-12
16.026-2-5	Cornell, Wallace	76,400	14,000	76,400	0	210	1			1- 20-10
16.026-2-6	Kenwall Realty Inc	53,200	28,900	53,200	0	210	W 1			1- 20- 9
16.026-2-7	Nova 1 Enterprises LLC	57,000	32,300	57,000	0	210	W 1			1- 79-11
16.026-2-8.1	Badlam, Francis J.	109,800	29,700	109,800	0	210	W 1			1- 83-13
16.026-2-9	Jandrew, Travis	74,800	18,600	74,800	0	210	1			1- 32-14
16.026-2-10	Jandrew, Travis	26,700	26,700	26,700	0	314	W 1			
16.026-2-11	Sutter, Joseph G.	74,800	15,900	74,800	0	411	W 1			1- 63-15
16.026-2-12.1	Sheridan, Richard Jr.	156,200	28,700	156,200	0	210	W 1			1- 84-12
16.026-2-12.2	Lippassaar, Arno	102,900	24,500	102,900	0	210	W 1			
16.026-2-13	Linstad, Russell H. Jr.	166,300	25,700	166,300	0	210	W 1			1- 47- 6
16.026-2-14	White, Jonathan	152,000	27,200	152,000	0	210	W 1			1- 73- 9
16.026-2-16	Echlin, Gregory	7,200	7,200	7,200	0	311	1			
16.026-2-17	St Amand, Randall	6,800	6,800	6,800	0	311	1			
16.026-2-18	Levy, Elizabeth A.	6,300	6,300	6,300	0	314	1			
16.026-3-1	Foster, William C.	8,100	8,100	8,100	0	311	1			
16.026-3-2	Foster, William C.	89,100	16,300	89,100	0	210	1			
16.026-3-3	Foster, William C.	25,300	8,200	25,300	0	312	1			
16.026-3-4	Foster, William C.	3,900	3,900	3,900	0	311	1			
16.026-3-5	Foster, William C.	4,000	4,000	4,000	0	311	1			
16.026-3-6	Foster, William C.	3,600	3,600	3,600	0	311	1			
16.026-3-7	Foster, William C.	3,600	3,600	3,600	0	311	1			
16.026-3-8	Foster, William C.	3,600	3,600	3,600	0	311	1			
16.026-4-1.1	Murphy, Alyssa M.	105,000	17,000	105,000	99	312	1			
16.026-4-1.2	Russell, Gerald (LC)	91,000	17,000	91,000	0	270	1			
16.026-4-2	Jessmer, Elwood T.	86,200	17,000	86,200	0	210	1			
16.034-2-1	Jeffery, Brian R.	138,400	17,200	138,400	0	210	1			1- 53- 3.5
16.034-2-3	Thomas, Timothy	65,700	15,600	65,700	0	210	1			1- 53- 1.12
16.034-2-4	Prashaw, Larry J.	71,900	27,600	71,900	0	210	W 1			1- 7-12
16.034-2-5	MacKinnon, Tad A.	128,300	26,600	128,300	0	210	W 1			1- 24- 9.2
Page Totals	Parcels		37	2,527,500	590,900	2,527,500				

Parcel Id	Name	2018	2019		Res Pct	Prp Cls	O C	R S	T C	Account Nbr
		Total Av	Land Av	Total Av						
16.034-2-6	Siddon, Rebecca M.	59,900	20,400	59,900	0	210	W	1		1- 24- 9.1
16.034-2-7	Besio, Elizabeth A.	115,000	19,600	115,000	0	210	W	1		1- 64-13
16.034-2-8	Gardiner, Rosemary A.	122,000	20,400	122,000	0	210	W	1		1- 32-15
16.034-2-9	Grenon, Gerard A.	91,200	20,600	91,200	0	210	W	1		1- 61-12
16.034-2-10	Debien, Leo R.	126,000	28,900	126,000	0	210	W	1		1- 53- 3.3
16.034-2-11	Sienkiewicz, Randy E.	124,400	27,400	124,400	0	210	W	1		1- 53- 3.21
16.034-2-12	Eldredge, Robert J. (LU).	44,500	44,500	44,500	0	314	W	1		
16.047-1-1	Fregoe, Patrick H.	500	500	500	0	314		1		
16.047-1-2	Curran, Pauline	1,500	1,500	1,500	0	314		1		
16.047-1-3	Warriner, Karen L.	60,700	9,600	60,700	0	210		1		1- 57-14
16.047-1-4	Wright, Gerald J.	29,700	7,000	29,700	0	210		1		1- 43-13
16.047-1-5	Stone, Brenda	67,700	10,100	67,700	0	210		1		1- 63- 1
16.047-1-6	Pelletier, Nicole L.	22,000	10,100	22,000	0	270		1		1- 70- 5
16.047-1-7	Wilson, Scott A.	37,400	7,000	37,400	0	270		1		1-67-10
16.047-1-8	Wilson, Scott A.	214,800	10,600	214,800	0	210		1		1- 60- 9
16.047-1-9	Laba, Frederick J.	44,600	7,000	44,600	0	210		1		1- 22-11
16.047-1-10	Foster, Carol	28,300	7,000	28,300	0	270		1		1- 12-12
16.047-1-11	Chapman, Philip J.	44,500	7,000	44,500	0	210		1		1- 12-13
16.047-1-12	Chapman, Philip	11,000	11,000	11,000	0	311		1		1- 34-12
16.047-1-13	LaFramboise, Mark	16,800	2,600	16,800	0	312		1		1- 24- 5
16.047-1-14	Gauthier, Lori	30,000	9,300	30,000	0	210		1		1- 27- 2
16.047-1-15	American Property Rentals LL	19,500	7,400	19,500	0	270		1		1- 22- 3
16.047-1-16	Curran, Vincent	56,000	14,300	56,000	0	210		1		1- 22- 4
16.047-1-17	Wright, Gerald J.	65,500	11,200	65,500	0	210		1		1- 81-10
16.047-2-1	A H Harris & Sons Inc	215,000	27,600	215,000	0	449		1		1- 31-14
16.047-2-2	Bullock, Christa N.	9,600	9,600	9,600	0	330		1		1- 15-11
16.047-2-3	Whyte, Dion	9,800	9,400	9,800	0	312		1		1- 15-10
16.047-2-4	JS Cinemas, Inc.	95,700	30,800	95,700	0	513		1		1- 54-11
16.047-2-5	Reynolds, Lawrence	58,540	9,500	58,540	0	210		1		1- 56-10
16.047-2-6	Northrop, Donald P.	69,000	14,700	69,000	0	411		1		1- 82-14
16.047-2-7	Northrup, Donald P.	149,200	12,600	149,200	0	455		1		1- 43- 5
16.047-2-8	Fregoe, Earl J.	50,500	12,900	50,500	0	210		1		1- 31- 1
16.047-2-9	Layo, John A.	70,200	13,300	70,200	0	210		1		
16.047-2-10	H & W Company LLC	160,000	18,100	160,000	0	449		1		1- 68-14
16.047-2-11	Phelix, Arthur W (LU)	93,600	12,600	93,600	0	210		1		1- 48- 5.1
16.047-2-12	Anderson, Angela L.	1,600	1,600	1,600	0	311		1		1- 76- 1
16.047-2-13	Bartlett, Donald (LC)	20,000	7,000	20,000	0	270		1		1- 53- 6

Parcel Id	Name	2018	2019		Res Pct	Prp Cls	O C	R S	T C	Account Nbr
		Total Av	Land Av	Total Av						
16.047-2-14	American Property Rentals, LLC	21,400	7,000	21,400	0	270	1			1-41-13
16.047-2-15	Castell, Christopher R.	45,700	10,100	90,000	0	210	1			1- 80-13
22.002-2-1.1	Fobare Lake Farms	25,813	6,713	25,813	0	240	1			1- 81-11
22.002-2-1.2	Fobare Lake Farm LLC	11,700	11,700	11,700	0	322	1			
22.002-2-1.3	Wright, Roy A.	3,087	3,087	3,087	0	314	1			
22.002-2-2	Wright, Roy	73,400	9,100	73,400	0	210	1			1- 45-14
22.002-2-3	Wilson, Floyd S.	42,100	17,600	42,100	0	210	1			1- 43- 3
22.002-2-17.111	McNally, Julie M.	73,500	25,000	73,500	0	240	1			1- 62- 9
22.002-2-17.112	Young, Cody R.	3,200	3,200	3,200	0	314	1			
22.002-2-19	Bender, Ian D.	54,900	15,800	54,900	0	240	1			1- 48-13
22.002-2-20.2	Olmstead, Danny	30,100	10,700	30,100	0	270	1			
22.002-2-20.11	Olmstead, Michael	39,600	14,800	39,600	0	240	1			1- 55- 2
22.002-2-20.12	Olmstead, George E.	97,800	14,700	97,800	0	210	1			
22.002-2-21.2	LaVine, Ted W.	3,700	3,700	3,700	0	314	1			
22.002-2-21.11	LaVine, Theodore W.	12,000	12,000	12,000	0	322	1			1- 44-14
22.002-2-21.12	Bender, Roseanne Lee	62,200	9,100	62,200	0	210	1			
22.002-2-22	Derouchie, Gerry J.	55,500	6,000	55,500	0	270	1			1- 44-15. 2
22.002-2-23	LaVine, Theodore	64,200	6,600	64,200	0	210	1			1- 44-15. 1
22.002-2-24	Whalen, Sarah E.	35,900	5,600	35,900	0	210	1			1- 57- 3
22.002-2-25	Sharlow, Todd M.	42,500	5,700	42,500	0	210	1			1- 63-12
22.002-2-26.1	Peets, Jeremy	90,800	40,700	90,800	0	240	1			1- 83-10
22.002-2-26.2	SRML LLC	34,000	34,000	34,000	0	120	1			
22.002-2-29.3	Rowell, Michele L.	59,500	6,100	59,500	0	270	1			
22.002-2-29.11	Seguin, Lloyd	43,000	5,100	43,000	0	312	1			1- 42- 8.1
22.002-2-29.21	LaForce, Joseph H. Jr.	83,900	8,400	83,900	0	210	1			
22.002-2-29.412	LaForce, Matthew	36,400	6,700	51,000	0	270	1			
22.002-2-30	Seguin, Lloyd M.	60,200	4,300	60,200	0	210	1			1- 42- 8.2
22.002-2-31	Seguin, Jeffrey L.	73,800	6,400	73,800	0	270	1			1-18-15
* 22.002-2-35.1	Orosz, Martha E.	82,300	57,300	82,300	0	240	1			1-55-4
22.002-2-35.2	Orosz, Kip M.	56,900	16,800	56,900	0	270	1			
22.002-2-35.11	Orosz, Martha E.		36,300	71,300	0	240	1			1-55-4
22.002-2-35.12	Orosz, Kip M.		11,000	11,000	0	322	1			
22.002-2-36	Lord, David F.	64,600	16,900	64,600	0	210	W 1			1- 85- 4
22.002-2-37	Hurlbut, John	64,900	17,200	64,900	0	210	W 1			1- 62- 1
22.002-2-38	Olmstead, Jerry D. Jr.	57,200	18,500	57,200	0	210	W 1			1- 46- 1
22.002-2-39	Zeledon, Anthony M.	55,600	16,900	55,600	0	210	W 1			1- 53-10
22.002-2-43	Fobare, Mary	17,300	17,300	17,300	0	105	1			1- 29-12

Parcel Id	Name	2018	2019		Res Pct	Prp Cls	O C	R S	T C	Account Nbr
		Total Av	Land Av	Total Av						
22.002-2-46.11	Chase, Stewart F.	112,400	35,600	112,400	0	240	W	1		
22.002-2-46.12	Chase, Stewart F.	19,900	19,900	19,900	0	322	W	1		
22.002-2-46.13	Chase, Stewart F.	10,200	10,200	10,200	0	321	W	1		
22.002-2-47	Seguin, Jeffrey L.	3,490	3,490	3,490	0	322		1		
22.002-2-48	LaForce, Joseph H. Jr.	500	500	500	0	311		1		
22.002-2-49	LaForce, Matthew	2,900	2,900	2,900	0	311		1		
22.002-3-1	Brothers, Francis	31,300	6,800	31,300	0	210		1		1- 72- 7
22.002-3-2	Campbell, Timothy C.	39,800	9,200	39,800	0	270		1		1- 11-10
22.002-3-3.2	Bradford, Michael	15,800	7,700	15,800	0	312	W	1		1-9-10.2
22.002-3-3.3	Bradford, Michael	4,900	2,500	4,900	0	312	W	1		1-9-10.3
22.002-3-3.11	LaRock, Paul	100,000	21,800	100,000	0	210	W	1		1- 9-10.1
22.002-3-4	Andress, Daniel J.	1,000	1,000	1,000	0	311		1		1- 72- 5
22.002-3-5.2	Gonce, Derek	18,600	6,600	18,600	0	270		1		
22.002-3-5.11	Meredith, Philip	21,600	21,600	21,600	0	322		1		1- 34- 6
22.002-3-5.121	Simpson, Thomas Emerson	12,800	6,100	12,800	0	312		1		
22.002-3-5.122	Lashomb, Richard M.	20,500	6,100	20,500	0	270		1		
22.002-3-6	Duvall, Kenneth	39,400	6,700	39,400	0	270		1		1- 83- 3
22.002-3-7	St Thomas, Micoh P.	65,700	16,900	65,700	0	210	W	1		1- 6-16.2
22.002-3-8	Debien, Richard	44,000	16,700	44,000	0	270	W	1		1- 6-16.1
22.004-3-3.11	McManaman, Anthony	135,900	58,500	135,900	0	113		1		1- 23- 1
22.004-3-4.22	Dodge, George	40,400	17,400	40,400	0	312		1		
22.004-3-4.211	Fobare, Mary	40,600	17,000	40,600	0	120	W	1		1 - 15-12.2
22.004-3-5	Hewitt, Sherry	51,500	21,000	51,500	0	210		1		1- 19- 7
22.004-3-8	Dubuque, Patrick J.	76,000	9,300	76,000	0	210		1		
22.004-3-9	Baxter, Jason	61,400	7,300	78,560	0	210		1		1- 73- 4
22.004-3-10	LaPierre, Robert G.	40,500	18,500	40,500	0	312		1		1- 9-11
22.050-2-1	White, Scott A.	53,400	7,000	53,400	0	270		1		1- 39- 9
22.050-2-2	Wilson, Sue A.	22,800	5,500	22,800	0	210		1		1- 39- 8
22.050-2-3	Gale, Derrick A.	51,200	5,700	51,200	0	210		1		1- 19- 5
22.050-2-4	Tiernan, Leona	41,000	5,100	41,000	0	210		1		1- 48-10
22.050-2-5	Klinkiewicz, Valerie A.	33,900	3,500	33,900	0	210		1		1- 43- 4
22.050-2-6	LaForce, John	49,200	4,600	49,200	0	210		1		1- 42- 3
22.050-2-7	French Konnexion	39,100	7,600	7,600	0	314		1		1- 16- 7
22.050-2-8	Brais, Ruby	2,600	2,600	2,600	0	311		1		1- 84- 6
22.050-2-9	Roxax Enterprises, LLC	64,600	10,200	64,600	0	652		1		1- 78- 6
22.050-2-10	Seguin, Lloyd	65,100	4,800	65,100	0	220		1		1- 45-15.2
22.050-2-11	Newcombe, Michael	17,000	6,800	17,000	0	210		1		1- 76- 3

Parcel Id	Name	2018	2019		Res Pct	Prp Cls	O C	R S	T C	Account Nbr
		Total Av	Land Av	Total Av						
22.050-2-12	Greenview Cemetery	10,700	10,700	10,700	0	695	8			8- 89- 7
22.050-2-13	Ibey, Deanna M.	40,300	7,600	40,300	0	210	W 1			1- 48- 9
22.050-2-14	Hadfield, Joyce L.	28,600	4,700	28,600	0	210	W 1			1- 46- 6
22.050-2-15	Kerr, William	40,500	3,100	40,500	0	210	1			1- 25-10
22.051-1-6	Hawkins (Estate), Wanda R.	29,900	3,100	29,900	0	210	1			1- 18- 4
22.051-1-8	Martin, James T. II.	74,700	16,700	74,700	0	210	W 1			1- 25- 9
22.051-2-1	Young, Cody R.	70,800	8,400	70,800	0	270	1			
22.051-2-2	Young, Cody R.	20,800	2,200	20,800	0	312	1			
22.051-2-3	Bender, Shawna B.	21,700	5,800	21,700	0	270	1			1- 84- 2
22.058-2-1	Wilson, Edward	68,300	10,500	68,300	0	486	1			1- 48-12
22.058-2-2	Chase, Cody (LC)	2,801	2,800	2,801	0	210	1			1- 48-14
22.058-2-3	McCormick, Valerie I.	30,700	3,700	30,700	0	210	1			1- 73- 6
22.058-2-4	Hawkins, Kevin P.	6,200	6,200	6,200	0	314	1			
22.058-2-5	Hawkins, Kevin P.	86,800	16,400	86,800	0	210	W 1			1- 15-13
22.058-2-6	Ibey, Andrew C.	27,700	4,400	27,700	0	210	1			1- 39- 7
22.059-2-6	Alford, Craig P.	169,500	40,000	169,500	0	210	W 1			1- 53- 8
22.059-2-8	Flook, Agnes (LU)	15,600	5,700	15,600	0	210	W 1			1- 20- 1
22.059-2-9	Aldridge, Robert A.	49,300	10,100	49,300	0	210	W 1			1- 77- 1
22.059-2-10.1	Griffin, Donald J.	65,900	9,100	65,900	0	210	1			1- 15-12.11
22.059-2-10.2	Griffin, Donald J.	1,000	1,000	1,000	0	314	W 1			
22.059-2-12.1	Wood, Donald J.	15,000	6,800	15,000	0	270	W 1			
22.059-2-15	Fassett, Thomas R.	63,500	8,900	63,500	0	210	1			
23.001-1-2	Geiser, Joseph H.	163,400	37,600	163,400	0	112	W 1			1- 38-15
23.001-1-30	Chase, Stewart F.	25,300	25,300	25,300	0	322	1			
23.001-1-31	Skowronek, Stanley	27,300	22,300	27,300	0	260	W 1			
23.001-2-4	NRZ Reo VI Corp	9,600	6,000	9,600	0	210	1			1- 49- 4
23.001-2-5	NRZ Reo VI Corp	55,400	39,200	55,400	0	240	1			1- 25- 4
23.001-2-7.1	Taillon, Douglas A.	55,000	25,000	55,000	0	210	1			1- 25- 1
23.001-2-7.22	Paige, Mark E.	62,200	6,600	62,200	0	270	1			
23.001-2-7.211	Paige, Mark E.	25,000	25,000	25,000	0	910	1			
23.001-2-7.212	Paige, Mark E.	2,000	2,000	2,000	0	314	1			
23.001-2-8	Thomas, Bing W.	112,600	49,700	112,600	0	210	1			1- 7- 3
23.001-2-9	Beamish, Michael	90,000	25,300	90,000	0	240	1			1- 39-11
23.001-2-11	Brothers, Ronald	30,700	30,700	30,700	0	910	1			1- 54-13
23.001-2-13	Brothers, Roger & Victoria	1,200	1,200	1,200	0	322	1			1- 15- 8
23.001-2-14	Brothers, Roger & Victoria	13,300	13,300	13,300	0	910	1			1- 15- 5
23.001-2-15	Boyce, Shannon M.	202,900	44,300	202,900	0	240	1			1- 28- 8
Page Totals	Parcels		37	1,816,201	541,400	1,816,201				

Parcel Id	Name	2018	2019		Res Pct	Prp Cls	O C	R S	T C	Account Nbr
		Total Av	Land Av	Total Av						
23.001-2-16	Moyer, Barry	33,700	33,700	33,700	0	322	1			1- 42- 5
23.001-2-17	McCracken, Scott W.	32,500	32,500	32,500	0	322	1			
23.001-3-3	Dominy, Gavin	61,400	16,400	61,400	0	210	W	1		1-54-5.2
23.001-3-4	Barber, Kirk D.	62,500	5,700	62,500	0	210	1			
23.001-3-5.11	Preston, Andrew	82,400	17,000	82,400	0	210	W	1		
23.001-3-6	Shantie, Philip E.	51,300	6,800	51,300	0	210	1			1- 65- 8
23.001-3-8.11	Hurlbut, Brian M.	113,800	64,700	113,800	0	240	W	1		1- 54- 5.1
23.001-3-8.21	Hurlbut, Jennifer	63,300	16,000	63,300	0	210	W	1		
23.001-3-9	Martin, Connie J.	63,800	4,800	63,800	0	210	1			1- 49- 5
23.001-3-10	Geiser, Joseph H.	26,300	26,300	26,300	0	105	W	1		1- 39- 2.1
23.001-3-11	Hurlbut, Brian M. Jr.	3,500	3,500	3,500	0	314	1			
23.001-3-12	Hurlbut, Brian M. Jr.	35,300	5,300	35,300	0	210	1			1- 39- 3
23.001-3-13	Smith, Patrick (LC)	104,000	19,500	104,000	0	270	1			
23.001-3-14.1	Cameron, Robert	12,100	12,100	12,100	0	322	1			1- 30- 2
23.001-3-15	Adams, William	13,100	7,800	13,100	0	270	1			1- 75- 3
23.001-3-16.1	SRML, LLC	12,000	12,000	12,000	0	105	1			1- 78- 2
23.001-3-16.2	Ladison, Bridget M.	54,900	11,400	54,900	0	210	1			
23.001-3-16.3	SRML, LLC	11,000	11,000	11,000	0	323	1			
23.001-3-17	Hatch, Lawrence H.	74,500	6,800	74,500	0	270	1			
23.001-3-18.2	Miller, Dennis L. Jr.	6,500	6,500	6,500	0	311	1			
23.001-3-18.11	Hurlbut, Lloyd J. Jr.	13,800	13,800	13,800	0	322	1			1- 39- 2.2
23.001-3-18.12	Billings, Susan A.	52,800	6,600	52,800	0	210	1			
23.001-3-18.13	Leavens, Sharon Hurlbut	2,900	2,900	2,900	0	311	1			
23.001-3-18.14	Hurlbut, Lloyd J. Jr.	14,000	14,000	14,000	0	322	1			
23.001-3-18.15	Billings, Susan A.	2,800	2,800	2,800	0	311	1			
23.001-3-19	Miller, Dennis L. Jr.	70,800	6,800	70,800	0	210	1			1- 39- 4
23.001-3-20	McKnight, Travis S.	40,400	8,400	40,400	0	210	1			1- 34- 8
23.001-3-21.1	Feeley, John R.	7,000	7,000	7,000	0	105	1			1- 78- 3
23.001-3-21.2	SRML, LLC	9,000	9,000	9,000	0	105	1			
23.001-3-22	Feeley, John R.	8,000	8,000	8,000	0	323	1			1- 77-15
23.001-3-23	Feeley, John R.	5,500	5,500	5,500	0	910	1			1- 30- 3.1
23.001-3-24	Jessmer, Jeremy	3,200	3,200	3,200	0	311	1			1- 30- 3.2
23.001-3-25	Lockhart, Robert (LU)	64,500	16,400	64,500	0	210	W	1		1- 27- 7
23.001-3-26	Trudell, Virgil C.	72,100	32,200	72,100	0	240	W	1		1- 73-13.1
23.001-3-27	Trudell, Virgil C.	8,900	8,900	8,900	0	322	1			
23.001-3-28	Prentice, Shaun L.	20,000	20,000	20,000	0	323	1			1- 62- 8
23.001-3-29	Gordon, Jerry P.	1,500	1,500	1,500	0	314	1			
Page Totals	Parcels		37	1,315,100	486,800	1,315,100				

Parcel Id	Name	2018	2019		Res Pct	Prp Cls	O C	R S	T C	Account Nbr
		Total Av	Land Av	Total Av						
23.001-3-30	Perry, Sara	3,400	3,400	3,400	0	314	1			
23.001-3-31.1	Perry, Sara	26,600	5,200	26,600	0	270	1			1- 55- 6
23.001-3-33	Miller, Sheri L.	27,000	8,800	27,000	0	270	1			
23.001-3-36	Premo, Mark	8,000	4,200	8,000	0	312	W 1			1- 58-13
23.001-3-37	Colbert, Christina	6,400	5,400	6,400	0	260	W 1			1- 58-14
23.001-3-38.1	Brady, Timothy T.	32,100	14,600	32,100	0	240	W 1			1- 72- 2
23.001-3-38.2	Mitchell, Suzanne	39,800	9,300	39,800	0	270	1			
23.002-2-1	Seaway Timber Harvesting Inc	27,800	27,800	27,800	0	910	1			1- 52- 6
23.002-2-2	Lyons, Edward G.	7,800	7,800	7,800	0	323	1			1- 47- 9
23.002-2-3	Lyons, Edward Robert	15,000	15,000	15,000	0	910	1			1- 44-13
23.002-2-4.2	Brothers, Roger C.	37,400	11,500	37,400	0	210	1			
23.002-2-4.11	Brothers, Roger C.	20,900	20,900	20,900	0	323	1			1- 15- 4
23.002-2-4.12	Brothers, Ronald C.	60,200	9,200	60,200	0	210	1			
23.002-2-5	Spriggs, Michael	16,300	16,300	16,300	0	910	1			1- 25- 5
23.002-2-6	Town of Louisville	31,500	31,500	31,500	0	910	8			8- 88-13
23.002-2-7	Seaway Timber Harvesting Inc.	17,500	17,500	17,500	0	910	1			1- 10-13
23.002-2-8	Harvey, Edward Sr.	17,100	17,100	17,100	0	322	1			1- 12- 2
23.003-1-2.12	Farley, Theodore J (LU)	72,900	6,700	72,900	0	270	1			
23.003-1-2.111	Martin, James T II & Etal	86,200	47,600	86,200	0	112	1			1- 48-15
23.003-1-3	Hollis, Gregory K.	5,600	5,600	5,600	0	910	1			1-18-9
23.003-1-4	Lyon, James	15,000	15,000	15,000	0	105	1			1- 62- 7
23.003-1-6	Hollis, Gregory K.	3,500	3,500	3,500	0	910	1			1- 25- 3
23.003-1-7.1	Goodspeed, Craig S.	2,400	2,400	2,400	0	910	1			1- 26- 6.1
23.003-1-7.2	Goodspeed, Craig	1,000	1,000	1,000	0	910	1			1- 26- 6.2
23.003-1-8	Hollis, Gregory K.	5,400	5,400	5,400	0	322	1			1- 25- 2
23.003-1-9	Hollis, Gregory K.	3,200	3,200	3,200	0	322	1			1- 28- 7
23.003-1-10	Brothers, Francis W.	6,100	6,100	6,100	0	910	1			1- 15- 3
23.003-1-11	O'Neil, Francis (Estate)	50,000	18,700	50,000	0	240	1			1- 55- 3
23.003-1-12.2	Young, Cody R.	38,400	8,000	38,400	0	270	1			1- 53- 4.2
23.003-1-12.11	Mossow, Paul (LU)	52,000	22,000	52,000	0	270	1			1- 53- 4.1
23.003-1-13.1	Seguin, Tina M.	20,000	20,000	20,000	0	910	1			1- 24-10
23.003-1-13.2	Clark, John M & Karen J	23,900	8,000	23,900	0	270	1			
23.003-1-14	Seguin, Tina M.	51,300	16,700	51,300	0	240	1			1- 24-11
23.003-1-15.11	O'Neil, Patricia L.	2,100	2,100	2,100	0	843	1			
23.003-1-16.12	Tyo, Paul (LU)	18,500	18,500	18,500	0	322	1			
23.003-1-17	Lyon, James	12,600	12,600	12,600	0	105	1			
23.003-1-18	Tiernan, Edward T. Jr.	900	900	900	0	322	1			
Page Totals	Parcels		37	865,800	449,500	865,800				

Parcel Id	Name	2018	2019		Res Pct	Prp Cls	O C	R S	T C	Account Nbr
		Total Av	Land Av	Total Av						
352.000-1	New York State Transition Assm	0	0	0	0	993		3		
555.007-17-1	Time Warner of Syracuse	188,859	0	171,273	0	869		5		5- 87- 1
555.008-17-1	Verizon New York Inc	288,743	0	261,593	0	866		5		5- 87- 4. 1
555.008-17-2	Verizon New York Inc	646	0	585	0	866		5		5- 87- 4. 2
555.008-17-3	Verizon New York Inc	18,112	0	16,409	0	866		5		5- 87- 4. 3
555.009-17-1.1	Niagara Mohawk Power Corp	140,239	0	141,464	0	861		5 R		5- 87- 5.11
555.009-17-2	Niagara Mohawk Power Corp	314	0	316	0	861		5 R		5- 87- 5. 2
555.009-17-3	Niagara Mohawk Power Corp	8,797	0	8,874	0	861		5 R		5- 87- 5. 3
555.012-17-1	St Lawrence Gas Co	184,398	0	182,705	0	861		5		5- 87- 7
555.020-17-1	SLIC Network Solutions Inc	383,157	0	103,373	0	836		5		
652.089-9999-127.480/1881	Town of Massena	1,972,342	0	1,972,342	0	884		6		6- 86-12. 7
652.089-9999-127.480/1882	Town of Massena	193,877	0	193,877	0	884		6		6- 86-12.82
652.089-9999-132.350/1001	Niagara Mohawk Power Corp	20,782	0	20,782	0	882		6 R		6- 86-12. 4
652.089-9999-132.350/1882	Niagara Mohawk Power Corp	174,913	0	174,913	0	884		6 R		6- 86-12.81
652.089-9999-132.350/1883	Niagara Mohawk Power Corp	46,048	0	46,048	0	884		6 R		6- 86-12. 6
652.089-9999-139.900/2881	St Lawrence Gas Co	5,510	0	5,510	0	885		6		1- 99-19
652.089-9999-631.900/1881	Verizon New York Inc	174,267	0	174,267	0	836		6		6- 86- 3
652.089-9999-631.900/1882	Verizon New York Inc	18,446	0	18,446	0	836		6		6- 86- 4
652.089-9999-631.900/1883	Verizon New York Inc	425	0	425	0	836		6		6- 68- 5
652.089-9999-701.360/1881	SLIC Network Solutions, Inc		0	219,713	0	836		6		
652.089-9999-701.360/1882	SLIC Network Solutions, Inc		0	8,908	0	836		6		
652.089-9999-701.360/1883	SLIC Network Solutions, Inc		0	366	0	836		6		
Town Outside Village Totals	Parcels		1,781	177,758,756	61,279,670	179,236,530				
Town Grand Totals	Parcels		1,942	206,619,432	65,815,740	208,190,344				
Report Totals	Parcels		1,942	206,619,432	65,815,740	208,190,344				

STATE OF NEW YORK
 COUNTY - St Lawrence
 TOWN - Louisville
 VILLAGE - West Massena
 SWIS - 405201

2 0 1 9 T E N T A T I V E A S S E S S M E N T R O L L
 T A X A B L E SECTION OF THE ROLL - 1
 THESE ASSESSMENTS ARE ALSO USED FOR VILLAGE PURPOSES
 TAX MAP NUMBER SEQUENCE
 UNIFORM PERCENT OF VALUE IS 087.00

PAGE 1
 VALUATION DATE-JUL 01, 2018
 TAXABLE STATUS DATE-MAR 01, 2019

TAX MAP PARCEL NUMBER	PROPERTY LOCATION & CLASS	ASSESSMENT	EXEMPTION CODE	VILLAGE	COUNTY	TOWN	SCHOOL
CURRENT OWNERS NAME	SCHOOL DISTRICT	LAND	TAX DESCRIPTION	TAXABLE VALUE			
CURRENT OWNERS ADDRESS	PARCEL SIZE/GRID COORD	TOTAL	SPECIAL DISTRICTS	ACCOUNT NO.			
***** 9.073-1-2 *****							
6 Dover St							00205
9.073-1-2	210 1 Family Res		VET WAR CT 41121	0	10,680	10,680	0
Farnsworth Virgil V	Massena 1 405801	22,400	VET WAR V 41127	10,680	0	0	0
Farnsworth Michelle L	150x16x80x170x100	138,000	BAS STAR 41854	0	0	0	26,700
6 Dover St	FRNT 150.00 DPTH 98.00		VILLAGE TAXABLE VALUE		127,320		
Massena, NY 13662	BANK8888830		COUNTY TAXABLE VALUE		127,320		
	EAST-0350861 NRTH-1795805		TOWN TAXABLE VALUE		127,320		
	DEED BOOK 2007 PG-12104		SCHOOL TAXABLE VALUE		111,300		
	FULL MARKET VALUE	158,621					
***** 9.073-1-3 *****							
3 Sharon St							00306
9.073-1-3	210 1 Family Res		VILLAGE TAXABLE VALUE		93,700		
Pichette Bruce P	Massena 1 405801	21,400	COUNTY TAXABLE VALUE		93,700		
Pichette Barbara J	FRNT 78.00 DPTH 150.00	93,700	TOWN TAXABLE VALUE		93,700		
3 Sharon St	BANK8888111		SCHOOL TAXABLE VALUE		93,700		
Massena, NY 13662	EAST-0350914 NRTH-1795576						
	DEED BOOK 2018 PG-724						
	FULL MARKET VALUE	107,701					
***** 9.073-1-4 *****							
5 Sharon St						1- 2-13	
9.073-1-4	210 1 Family Res		BAS STAR 41854	0	0	0	26,700
Armriester Ginger	Massena 1 405801	21,400	VILLAGE TAXABLE VALUE		156,200		
5 Sharon St	FRNT 78.00 DPTH 150.00	156,200	COUNTY TAXABLE VALUE		156,200		
Massena, NY 13662-1663	EAST-0350845 NRTH-1795532		TOWN TAXABLE VALUE		156,200		
	DEED BOOK 984 PG-21		SCHOOL TAXABLE VALUE		129,500		
	FULL MARKET VALUE	179,540					
***** 9.073-1-5 *****							
7 Sharon St						1- 4- 7	
9.073-1-5	210 1 Family Res		VILLAGE TAXABLE VALUE		70,400		
Bourdeau Victor Gerald	Massena 1 405801	21,400	COUNTY TAXABLE VALUE		70,400		
121 Elk Trace Pkwy	FRNT 78.00 DPTH 150.00	70,400	TOWN TAXABLE VALUE		70,400		
Montgomery, TX 77316	EAST-0350784 NRTH-1795491		SCHOOL TAXABLE VALUE		70,400		
	DEED BOOK 2008 PG-7243						
	FULL MARKET VALUE	80,920					
***** 9.073-1-6 *****							
9 Sharon St						00212	
9.073-1-6	210 1 Family Res		BAS STAR 41854	0	0	0	26,700
Cameron Shane M	Massena 1 405801	21,400	VILLAGE TAXABLE VALUE		121,200		
Cameron Alana M	FRNT 78.00 DPTH 150.00	121,200	COUNTY TAXABLE VALUE		121,200		
9 Sharon St	BANK8888830		TOWN TAXABLE VALUE		121,200		
Massena, NY 13662-1601	EAST-0350718 NRTH-1795449		SCHOOL TAXABLE VALUE		94,500		
	DEED BOOK 2010 PG-3332						
	FULL MARKET VALUE	139,310					

STATE OF NEW YORK
 COUNTY - St Lawrence
 TOWN - Louisville
 VILLAGE - West Massena
 SWIS - 405201

2 0 1 9 T E N T A T I V E A S S E S S M E N T R O L L
 T A X A B L E SECTION OF THE ROLL - 1
 THESE ASSESSMENTS ARE ALSO USED FOR VILLAGE PURPOSES
 TAX MAP NUMBER SEQUENCE
 UNIFORM PERCENT OF VALUE IS 087.00

PAGE 2
 VALUATION DATE-JUL 01, 2018
 TAXABLE STATUS DATE-MAR 01, 2019

TAX MAP PARCEL NUMBER	PROPERTY LOCATION & CLASS	ASSESSMENT	EXEMPTION CODE	VILLAGE	COUNTY	TOWN	SCHOOL
CURRENT OWNERS NAME	SCHOOL DISTRICT	LAND	TAX DESCRIPTION	TAXABLE VALUE			
CURRENT OWNERS ADDRESS	PARCEL SIZE/GRID COORD	TOTAL	SPECIAL DISTRICTS	ACCOUNT NO.			

9.073-1-7	11 Sharon St				9.073-1-7		00202
LePage Timothy P	210 1 Family Res		VILLAGE	TAXABLE VALUE	100,400		
LaPage Amy K	Massena 1 405801	21,400	COUNTY	TAXABLE VALUE	100,400		
11 Sharon St	FRNT 78.00 DPTH 150.00	100,400	TOWN	TAXABLE VALUE	100,400		
Massena, NY 13662-1601	EAST-0350655 NRTH-1795407		SCHOOL	TAXABLE VALUE	100,400		
	DEED BOOK 2015 PG-14534						
	FULL MARKET VALUE	115,402					

9.073-1-8	15 Sharon St				9.073-1-8		1- 2-11.2
Charette Revocable Trust Josep	210 1 Family Res		ENH STAR	41834	0	0	61,140
Charette Revocable Trust Clair	Massena 1 405801	20,700	VILLAGE	TAXABLE VALUE	94,500		
15 Sharon St	137x90x136x90	94,500	COUNTY	TAXABLE VALUE	94,500		
Massena, NY 13662-1601	FRNT 137.00 DPTH 90.00		TOWN	TAXABLE VALUE	94,500		
	EAST-0350552 NRTH-1795378		SCHOOL	TAXABLE VALUE	33,360		
	DEED BOOK 2013 PG-859						
	FULL MARKET VALUE	108,621					

9.073-1-9.1	62 Westwood Dr				9.073-1-9.1		1- 2-11.9
Lim Byung S	210 1 Family Res		BAS STAR	41854	0	0	26,700
Lim In K	Massena 1 405801	22,400	VILLAGE	TAXABLE VALUE	168,100		
PO Box 606	100x136x100x135	168,100	COUNTY	TAXABLE VALUE	168,100		
Massena, NY 13662	FRNT 100.00 DPTH 136.00		TOWN	TAXABLE VALUE	168,100		
	EAST-0350602 NRTH-1795295		SCHOOL	TAXABLE VALUE	141,400		
	DEED BOOK 947 PG-945						
	FULL MARKET VALUE	193,218					

9.073-1-9.2	60 Westwood Dr				9.073-1-9.2		1- 2-11.92
McMahon Andrew	210 1 Family Res		BAS STAR	41854	0	0	26,700
McMahon Meagan	Massena 1 405801	26,500	VILLAGE	TAXABLE VALUE	188,600		
60 Westwood Dr	SP184000	188,600	COUNTY	TAXABLE VALUE	188,600		
Massena, NY 13662	110x135x110x134		TOWN	TAXABLE VALUE	188,600		
	FRNT 110.00 DPTH 135.00		SCHOOL	TAXABLE VALUE	161,900		
	EAST-0350659 NRTH-1795210						
	DEED BOOK 2002 PG-21488						
	FULL MARKET VALUE	216,782					

9.073-1-10.2	10 Ann St				9.073-1-10.2		
Violi Michael A	210 1 Family Res		BAS STAR	41854	0	0	26,700
Violi Rebecca L	Massena 1 405801	23,300	VILLAGE	TAXABLE VALUE	179,700		
10 Ann St	FRNT 100.00 DPTH 150.00	179,700	COUNTY	TAXABLE VALUE	179,700		
Massena, NY 13662-1621	BANK8888111		TOWN	TAXABLE VALUE	179,700		
	EAST-0350745 NRTH-1795300		SCHOOL	TAXABLE VALUE	153,000		
	DEED BOOK 2014 PG-12613						
	FULL MARKET VALUE	206,552					

STATE OF NEW YORK
 COUNTY - St Lawrence
 TOWN - Louisville
 VILLAGE - West Massena
 SWIS - 405201

2 0 1 9 T E N T A T I V E A S S E S S M E N T R O L L
 T A X A B L E SECTION OF THE ROLL - 1
 THESE ASSESSMENTS ARE ALSO USED FOR VILLAGE PURPOSES
 TAX MAP NUMBER SEQUENCE
 UNIFORM PERCENT OF VALUE IS 087.00

PAGE 3
 VALUATION DATE-JUL 01, 2018
 TAXABLE STATUS DATE-MAR 01, 2019

TAX MAP PARCEL NUMBER	PROPERTY LOCATION & CLASS	ASSESSMENT	EXEMPTION CODE	VILLAGE	COUNTY	TOWN	SCHOOL	ACCOUNT NO.
CURRENT OWNERS NAME	SCHOOL DISTRICT	LAND	TAX DESCRIPTION	TAXABLE VALUE				
CURRENT OWNERS ADDRESS	PARCEL SIZE/GRID COORD	TOTAL	SPECIAL DISTRICTS					
***** 9.073-1-10.11 *****								
9.073-1-10.11	6 Ann St							1- 2-11.41
Laughman Lisa M	210 1 Family Res		BAS STAR 41854	0	0	0		26,700
6 Ann St	Massena 1 405801	23,100	VILLAGE TAXABLE VALUE		171,200			
Massena, NY 13662-1621	FRNT 97.00 DPTH 150.00	171,200	COUNTY TAXABLE VALUE		171,200			
	BANK8888111		TOWN TAXABLE VALUE		171,200			
	EAST-0350911 NRTH-1795397		SCHOOL TAXABLE VALUE		144,500			
	DEED BOOK 2011 PG-2005							
	FULL MARKET VALUE	196,782						
***** 9.073-1-10.12 *****								
9.073-1-10.12	8 Ann St							1- 2-11.42
Ventura David	210 1 Family Res		VILLAGE TAXABLE VALUE		192,000			
Acevedo Monica	Massena 1 405801	23,300	COUNTY TAXABLE VALUE		192,000			
8 Ann St	FRNT 100.00 DPTH 150.00	192,000	TOWN TAXABLE VALUE		192,000			
Massena, NY 13662	BANK8888830		SCHOOL TAXABLE VALUE		192,000			
	EAST-0350831 NRTH-1795340							
	DEED BOOK 2018 PG-9112							
	FULL MARKET VALUE	220,690						
***** 9.073-1-11.21 *****								
9.073-1-11.21	7 Ann St							1- 2-11.52
Hammill George F	210 1 Family Res		BAS STAR 41854	0	0	0		26,700
Hammill Suzanne H	Massena 1 405801	24,000	VILLAGE TAXABLE VALUE		167,500			
7 Ann St	FRNT 139.00 DPTH 160.00	167,500	COUNTY TAXABLE VALUE		167,500			
Massena, NY 13662	EAST-0350940 NRTH-1795156		TOWN TAXABLE VALUE		167,500			
	DEED BOOK 1035 PG-400		SCHOOL TAXABLE VALUE		140,800			
	FULL MARKET VALUE	192,529						
***** 9.073-1-12.1 *****								
9.073-1-12.1	58 Westwood Dr							9-10-6
Manchester James A	210 1 Family Res		VILLAGE TAXABLE VALUE		206,600			
Manchester Rachel A	Massena 1 405801	25,900	COUNTY TAXABLE VALUE		206,600			
58 Westwood Dr	FRNT 190.00 DPTH 175.00	206,600	TOWN TAXABLE VALUE		206,600			
Massena, NY 13662	BANK8888830		SCHOOL TAXABLE VALUE		206,600			
	EAST-0350788 NRTH-1795077							
	DEED BOOK 2018 PG-4370							
	FULL MARKET VALUE	237,471						
***** 9.073-1-14.1 *****								
9.073-1-14.1	54 Westwood Dr							1- 2-11.20
Darling Dwaine P	210 1 Family Res		VET WAR CT 41121	0	10,680	10,680		0
Darling A Ruth	Massena 1 405801	28,500	VET WAR V 41127	10,680	0	0		0
54 Westwood Dr	151x160x80x10x130	173,300	BAS STAR 41854	0	0	0		26,700
Massena, NY 13662	FRNT 151.00 DPTH 160.00		VILLAGE TAXABLE VALUE		162,620			
	EAST-0350907 NRTH-1794998		COUNTY TAXABLE VALUE		162,620			
	DEED BOOK 1078 PG-502		TOWN TAXABLE VALUE		162,620			
	FULL MARKET VALUE	199,195	SCHOOL TAXABLE VALUE		146,600			

STATE OF NEW YORK
 COUNTY - St Lawrence
 TOWN - Louisville
 VILLAGE - West Massena
 SWIS - 405201

2 0 1 9 T E N T A T I V E A S S E S S M E N T R O L L
 T A X A B L E SECTION OF THE ROLL - 1
 THESE ASSESSMENTS ARE ALSO USED FOR VILLAGE PURPOSES
 TAX MAP NUMBER SEQUENCE
 UNIFORM PERCENT OF VALUE IS 087.00

PAGE 4
 VALUATION DATE-JUL 01, 2018
 TAXABLE STATUS DATE-MAR 01, 2019

TAX MAP PARCEL NUMBER	PROPERTY LOCATION & CLASS	ASSESSMENT	EXEMPTION CODE	VILLAGE	COUNTY	TOWN	SCHOOL	ACCOUNT NO.
CURRENT OWNERS NAME	SCHOOL DISTRICT	LAND	TAX DESCRIPTION	TAXABLE VALUE				
CURRENT OWNERS ADDRESS	PARCEL SIZE/GRID COORD	TOTAL	SPECIAL DISTRICTS					
***** 9.073-1-15.11 *****								
55 Westwood Dr	210 1 Family Res		BAS STAR 41854	0	0	0	1- 2-11.19	26,700
9.073-1-15.11	Massena 1 405801	31,600	VILLAGE TAXABLE VALUE		199,200			
Fahd Charles F	180x150x180x138x175	199,200	COUNTY TAXABLE VALUE		199,200			
Fahd Susan	FRNT 180.00 DPTH 170.00		TOWN TAXABLE VALUE		199,200			
55 Westwood Dr	EAST-0350727 NRTH-1794834		SCHOOL TAXABLE VALUE		172,500			
Massena, NY 13662	DEED BOOK 1110 PG-122							
	FULL MARKET VALUE	228,966						
***** 9.073-1-18.1 *****								
61 Westwood Dr	210 1 Family Res		BAS STAR 41854	0	0	0	1- 2-11.71	26,700
9.073-1-18.1	Massena 1 405801	20,600	VILLAGE TAXABLE VALUE		188,200			
Mailhot Steven R	FRNT 100.00 DPTH 145.00	188,200	COUNTY TAXABLE VALUE		188,200			
Mailhot Kathleen J	EAST-0350456 NRTH-1795169		TOWN TAXABLE VALUE		188,200			
61 Westwood Dr	DEED BOOK 1999 PG-16942		SCHOOL TAXABLE VALUE		161,500			
Massena, NY 13662	FULL MARKET VALUE	216,322						
***** 9.073-1-18.2 *****								
59 Westwood Dr	210 1 Family Res		BAS STAR 41854	0	0	0	1- 2-11.72	26,700
9.073-1-18.2	Massena 1 405801	22,600	VILLAGE TAXABLE VALUE		164,400			
Kassian Douglas E	FRNT 100.00 DPTH 145.00	164,400	COUNTY TAXABLE VALUE		164,400			
Kassian Lucille T	EAST-0350502 NRTH-1795090		TOWN TAXABLE VALUE		164,400			
59 Westwood Dr	DEED BOOK 2003 PG-7134		SCHOOL TAXABLE VALUE		137,700			
Massena, NY 13662	FULL MARKET VALUE	188,966						
***** 9.073-1-18.3 *****								
57 Westwood Dr	210 1 Family Res		VET WAR CT 41121	0	10,680	10,680	1- 2-11.8	0
9.073-1-18.3	Massena 1 405801	30,200	VET WAR V 41127	10,680	0	0		0
Feeley John R	FRNT 164.00 DPTH 170.00	200,200	BAS STAR 41854	0	0	0		26,700
Feeley Gay K	EAST-0350588 NRTH-1794972		VILLAGE TAXABLE VALUE		189,520			
57 Westwood Dr	DEED BOOK 933 PG-00874		COUNTY TAXABLE VALUE		189,520			
Massena, NY 13662	FULL MARKET VALUE	230,115	TOWN TAXABLE VALUE		189,520			
			SCHOOL TAXABLE VALUE		173,500			
***** 9.073-1-19 *****								
65 Westwood Dr	210 1 Family Res		VILLAGE TAXABLE VALUE		124,100		1- 2-11.12	
9.073-1-19	Massena 1 405801	26,300	COUNTY TAXABLE VALUE		124,100			
Thomas Michael	129x145x130x144	124,100	TOWN TAXABLE VALUE		124,100			
Thomas Carrie	FRNT 129.00 DPTH 145.00		SCHOOL TAXABLE VALUE		124,100			
65 Westwood Dr	BANK8888111							
Massena, NY 13662-1138	EAST-0350401 NRTH-1795257							
	DEED BOOK 2015 PG-12363							
	FULL MARKET VALUE	142,644						

STATE OF NEW YORK
 COUNTY - St Lawrence
 TOWN - Louisville
 VILLAGE - West Massena
 SWIS - 405201

2 0 1 9 T E N T A T I V E A S S E S S M E N T R O L L
 T A X A B L E SECTION OF THE ROLL - 1
 THESE ASSESSMENTS ARE ALSO USED FOR VILLAGE PURPOSES
 TAX MAP NUMBER SEQUENCE
 UNIFORM PERCENT OF VALUE IS 087.00

PAGE 5
 VALUATION DATE-JUL 01, 2018
 TAXABLE STATUS DATE-MAR 01, 2019

TAX MAP PARCEL NUMBER	PROPERTY LOCATION & CLASS	ASSESSMENT	EXEMPTION CODE	VILLAGE	COUNTY	TOWN	SCHOOL
CURRENT OWNERS NAME	SCHOOL DISTRICT	LAND	TAX DESCRIPTION	TAXABLE VALUE			
CURRENT OWNERS ADDRESS	PARCEL SIZE/GRID COORD	TOTAL	SPECIAL DISTRICTS	ACCOUNT NO.			

9.073-1-20	71,75 Westwood Dr			9.073-1-20	*****		
MTSH Realty Massena, NY LLC	411 Apartment		VILLAGE TAXABLE VALUE	965,295	999-009		
27 East Willow Tree Rd	Massena 1 405801	69,900	COUNTY TAXABLE VALUE	965,295			
Spring Valley, NY 10977	142x304x130x296	965,295	TOWN TAXABLE VALUE	965,295			
	FRNT 304.00 DPTH 142.00		SCHOOL TAXABLE VALUE	965,295			
	BANK8888830						
	EAST-0350254 NRTH-1795498						
	DEED BOOK 2007 PG-4023						
	FULL MARKET VALUE	1109,534					

9.073-1-23.11	8,10 Sharon St & 247 Andrews			9.073-1-23.11	*****		
MTSH Realty Massena, NY LLC	411 Apartment		VILLAGE TAXABLE VALUE	482,600	1- 2-11.61		
27 East Willow Tree Rd	Massena 1 405801	77,800	COUNTY TAXABLE VALUE	482,600			
Spring Valley, NY 10977	FRNT 280.00 DPTH	482,600	TOWN TAXABLE VALUE	482,600			
	ACRES 1.00 BANK8888830		SCHOOL TAXABLE VALUE	482,600			
	EAST-0350692 NRTH-1795775						
	DEED BOOK 2007 PG-4023						
	FULL MARKET VALUE	554,713					

9.073-1-23.11/1	241 Andrews St			9.073-1-23.11/1	*****		
MTSH Realty Massena, NY LLC	411 Apartment		VILLAGE TAXABLE VALUE	160,835			
27 East Willow Tree Rd	Massena 1 405801	20,650	COUNTY TAXABLE VALUE	160,835			
Spring Valley, NY 10977	FRNT 140.00 DPTH 100.00	160,835	TOWN TAXABLE VALUE	160,835			
	BANK8888830		SCHOOL TAXABLE VALUE	160,835			
	DEED BOOK 2007 PG-4023						
	FULL MARKET VALUE	184,868					

9.073-1-23.11/2	4-8 Sharon St			9.073-1-23.11/2	*****		
MTSH Realty Massena, NY LLC	411 Apartment		VILLAGE TAXABLE VALUE	643,530			
27 East Willow Tree Rd	Massena 1 405801	61,400	COUNTY TAXABLE VALUE	643,530			
Spring Valley, NY 10977	ACRES 1.00 BANK8888830	643,530	TOWN TAXABLE VALUE	643,530			
	DEED BOOK 2007 PG-4023		SCHOOL TAXABLE VALUE	643,530			
	FULL MARKET VALUE	739,690					

9.073-1-23.12	72,74 Westwood Dr			9.073-1-23.12	*****		
MTSH Realty Massena, NY LLC	411 Apartment		VILLAGE TAXABLE VALUE	643,530			
27 East Willow Tree Rd	Massena 1 405801	77,550	COUNTY TAXABLE VALUE	643,530			
Spring Valley, NY 10977	FRNT 325.00 DPTH 225.00	643,530	TOWN TAXABLE VALUE	643,530			
	BANK8888830		SCHOOL TAXABLE VALUE	643,530			
	EAST-0350449 NRTH-1795641						
	DEED BOOK 2007 PG-4023						
	FULL MARKET VALUE	739,690					

TAX MAP PARCEL NUMBER	PROPERTY LOCATION & CLASS	ASSESSMENT	EXEMPTION CODE	VILLAGE	COUNTY	TOWN	SCHOOL	ACCOUNT NO.
CURRENT OWNERS NAME	SCHOOL DISTRICT	LAND	TAX DESCRIPTION					TAXABLE VALUE
CURRENT OWNERS ADDRESS	PARCEL SIZE/GRID COORD	TOTAL	SPECIAL DISTRICTS					

9.073-1-25	251,253 Andrews St							9.073-1-25 *****
9.073-1-25	411 Apartment		VILLAGE TAXABLE VALUE					1- 83-16 &
MTSH Realty Massena, NY LLC	Massena 1 405801	55,600	COUNTY TAXABLE VALUE					
27 East Willow Tree Rd	FRNT 371.00 DPTH 197.00	643,530	TOWN TAXABLE VALUE					
Spring Valley, NY 10977	BANK8888830		SCHOOL TAXABLE VALUE					
	EAST-0350020 NRTH-1795376							
	DEED BOOK 2007 PG-4023							
	FULL MARKET VALUE	739,690						

9.073-4-6	11 Wellington Dr							9.073-4-6 *****
9.073-4-6	210 1 Family Res		VILLAGE TAXABLE VALUE					
Chilton Leslie T	Massena 1 405801	33,900	COUNTY TAXABLE VALUE					
11 Wellington Dr	260x197x123x191 Sp 185000	190,000	TOWN TAXABLE VALUE					
Massena, NY 13662	FRNT 260.00 DPTH 194.00		SCHOOL TAXABLE VALUE					
	BANK8888111							
	EAST-0349727 NRTH-1794331							
	DEED BOOK 2017 PG-10417							
	FULL MARKET VALUE	218,391						

9.073-4-8	261 Andrews St							9.073-4-8 *****
9.073-4-8	210 1 Family Res		BAS STAR 41854	0	0	0	26,700	
Ahlfeld Timothy	Massena 1 405801	18,800	VILLAGE TAXABLE VALUE					
Ahlfeld Kathleen	FRNT 128.00 DPTH 173.00	125,900	COUNTY TAXABLE VALUE					
261 Andrews St	EAST-0349677 NRTH-1795055		TOWN TAXABLE VALUE					
Massena, NY 13662	DEED BOOK 1012 PG-425		SCHOOL TAXABLE VALUE					
	FULL MARKET VALUE	144,713						

9.073-4-9	259 Andrews St							9.073-4-9 *****
9.073-4-9	210 1 Family Res		VILLAGE TAXABLE VALUE					
Parrott Kathleen A	Massena 1 405801	27,800	COUNTY TAXABLE VALUE					
Parrott Mark L	FRNT 137.00 DPTH 173.00	107,800	TOWN TAXABLE VALUE					
23 Nightengale Ave	BANK8888869		SCHOOL TAXABLE VALUE					
Massena, NY 13662-1719	EAST-0349762 NRTH-1795144							
	DEED BOOK 2014 PG-14355							
	FULL MARKET VALUE	123,908						

9.073-4-10	257 Andrews St							9.073-4-10 *****
9.073-4-10	210 1 Family Res		VILLAGE TAXABLE VALUE					
Belfy Victoria J	Massena 1 405801	24,500	COUNTY TAXABLE VALUE					
257 Andrews St	SP83500	94,400	TOWN TAXABLE VALUE					
Massena, NY 13662	FRNT 95.00 DPTH 185.00		SCHOOL TAXABLE VALUE					
	EAST-0349855 NRTH-1795220							
	DEED BOOK 2016 PG-12191							
	FULL MARKET VALUE	108,506						

STATE OF NEW YORK
 COUNTY - St Lawrence
 TOWN - Louisville
 VILLAGE - West Massena
 SWIS - 405201

2 0 1 9 T E N T A T I V E A S S E S S M E N T R O L L
 T A X A B L E SECTION OF THE ROLL - 1
 THESE ASSESSMENTS ARE ALSO USED FOR VILLAGE PURPOSES
 TAX MAP NUMBER SEQUENCE
 UNIFORM PERCENT OF VALUE IS 087.00

PAGE 7
 VALUATION DATE-JUL 01, 2018
 TAXABLE STATUS DATE-MAR 01, 2019

TAX MAP PARCEL NUMBER	PROPERTY LOCATION & CLASS	ASSESSMENT	EXEMPTION CODE	VILLAGE	COUNTY	TOWN	SCHOOL	ACCOUNT NO.
CURRENT OWNERS NAME	SCHOOL DISTRICT	LAND	TAX DESCRIPTION					TAXABLE VALUE
CURRENT OWNERS ADDRESS	PARCEL SIZE/GRID COORD	TOTAL	SPECIAL DISTRICTS					
***** 9.073-5-1 *****								
8 Serra Ln								
9.073-5-1	210 1 Family Res		BAS STAR	41854				26,700
Walbridge Kevin J	Massena 1 405801	30,000	VILLAGE	TAXABLE VALUE				248,500
Cromie Bridget M	FRNT 193.00 DPTH 136.00	248,500	COUNTY	TAXABLE VALUE				248,500
8 Serra Ln	EAST-0350914 NRTH-1794457		TOWN	TAXABLE VALUE				248,500
Massena, NY 13662-1639	DEED BOOK 2010 PG-19097		SCHOOL	TAXABLE VALUE				221,800
	FULL MARKET VALUE	285,632						
***** 9.073-5-3.11 *****								
4 Serra Ln								
9.073-5-3.11	210 1 Family Res		VILLAGE	TAXABLE VALUE				242,200
Morley Marc	Massena 1 405801	35,500	COUNTY	TAXABLE VALUE				242,200
Morley Megan	100x137x100x147	242,200	TOWN	TAXABLE VALUE				242,200
4 Serra Ln	ACRES 1.25		SCHOOL	TAXABLE VALUE				242,200
Massena, NY 13662	EAST-0350757 NRTH-1794614							
	DEED BOOK 2016 PG-12911							
	FULL MARKET VALUE	278,391						
***** 9.073-5-5 *****								
Ashbury Pl								
9.073-5-5	311 Res vac land		VILLAGE	TAXABLE VALUE				30,000
Maginn Richard E	Massena 1 405801	30,000	COUNTY	TAXABLE VALUE				30,000
Maginn Carol L	FRNT 150.00 DPTH 193.00	30,000	TOWN	TAXABLE VALUE				30,000
PO Box 746	EAST-0350786 NRTH-1794386		SCHOOL	TAXABLE VALUE				30,000
Massena, NY 13662	DEED BOOK 2008 PG-15262							
	FULL MARKET VALUE	34,483						
***** 9.073-5-6.1 *****								
4 Ashbury Pl								
9.073-5-6.1	210 1 Family Res		BAS STAR	41854				26,700
Frank Joshua	Massena 1 405801	42,000	VILLAGE	TAXABLE VALUE				226,000
4 Ashbury Pl	120x184x219x175x245	226,000	COUNTY	TAXABLE VALUE				226,000
Massena, NY 13662-1647	FRNT 120.00 DPTH 245.00		TOWN	TAXABLE VALUE				226,000
	BANK8888830		SCHOOL	TAXABLE VALUE				199,300
	EAST-0350601 NRTH-1794320							
	DEED BOOK 2014 PG-7999							
	FULL MARKET VALUE	259,770						
***** 9.073-5-7 *****								
3 Ashbury Pl								
9.073-5-7	210 1 Family Res		BAS STAR	41854				26,700
LeClerc Francine	Massena 1 405801	29,200	VILLAGE	TAXABLE VALUE				260,000
LeBlanc Robert	FRNT 73.00 DPTH 184.00	260,000	COUNTY	TAXABLE VALUE				260,000
3 Ashbury Pl	EAST-0350630 NRTH-1794141		TOWN	TAXABLE VALUE				260,000
Massena, NY 13662	DEED BOOK 2008 PG-3599		SCHOOL	TAXABLE VALUE				233,300
	FULL MARKET VALUE	298,851						

STATE OF NEW YORK
 COUNTY - St Lawrence
 TOWN - Louisville
 VILLAGE - West Massena
 SWIS - 405201

2 0 1 9 T E N T A T I V E A S S E S S M E N T R O L L
 T A X A B L E SECTION OF THE ROLL - 1
 THESE ASSESSMENTS ARE ALSO USED FOR VILLAGE PURPOSES
 TAX MAP NUMBER SEQUENCE
 UNIFORM PERCENT OF VALUE IS 087.00

PAGE 8
 VALUATION DATE-JUL 01, 2018
 TAXABLE STATUS DATE-MAR 01, 2019

TAX MAP PARCEL NUMBER	PROPERTY LOCATION & CLASS	ASSESSMENT	EXEMPTION CODE	VILLAGE	COUNTY	TOWN	SCHOOL	ACCOUNT NO.
CURRENT OWNERS NAME	SCHOOL DISTRICT	LAND	TAX DESCRIPTION	TAXABLE VALUE				
CURRENT OWNERS ADDRESS	PARCEL SIZE/GRID COORD	TOTAL	SPECIAL DISTRICTS					
***** 9.073-5-8 *****								
2 Ashbury Pl								
9.073-5-8	210 1 Family Res		BAS STAR 41854	0	0	0	26,700	
Alfano David C	Massena 1 405801	31,500	VILLAGE TAXABLE VALUE				263,200	
Alfano Dianna	120x193x164x118x160	263,200	COUNTY TAXABLE VALUE				263,200	
2 Ashbury Pl	FRNT 120.00 DPTH 193.00		TOWN TAXABLE VALUE				263,200	
Massena, NY 13662	EAST-0350801 NRTH-1794096		SCHOOL TAXABLE VALUE				236,500	
	DEED BOOK 996 PG-269							
	FULL MARKET VALUE	302,529						
***** 9.073-5-9 *****								
1 Ashbury Pl								1- 49- 8.2
9.073-5-9	210 1 Family Res		VILLAGE TAXABLE VALUE				273,600	
Jhaveri Neeranjana	Massena 1 405801	31,200	COUNTY TAXABLE VALUE				273,600	
1 Ashbury Pl	FRNT 193.00 DPTH 150.00	273,600	TOWN TAXABLE VALUE				273,600	
Massena, NY 13662	EAST-0350927 NRTH-1794169		SCHOOL TAXABLE VALUE				273,600	
	DEED BOOK 1998 PG-16500							
	FULL MARKET VALUE	314,483						
***** 9.073-6-4.1 *****								
269,271, 273 Andrews St								
9.073-6-4.1	642 Health bldg		Part Non P 49560	454,425	454,425	454,425	454,425	
Massena Memorial Hospital	Massena 1 405801	75,000	VILLAGE TAXABLE VALUE				454,425	
1 Hospital Dr	266x174x266x173	908,850	COUNTY TAXABLE VALUE				454,425	
Massena, NY 13662-1056	FRNT 266.00 DPTH		TOWN TAXABLE VALUE				454,425	
	ACRES 1.10		SCHOOL TAXABLE VALUE				454,425	
	EAST-0348969 NRTH-1794421							
	DEED BOOK 2012 PG-20435							
	FULL MARKET VALUE	1044,655						
***** 9.073-6-5.2 *****								
267 Andrews St								
9.073-6-5.2	642 Health bldg		VILLAGE TAXABLE VALUE				724,600	
Massena Medical Holdings LLC	Massena 1 405801	100,000	COUNTY TAXABLE VALUE				724,600	
5112 W Taft Rd Ste M	FRNT 135.00 DPTH 299.00	724,600	TOWN TAXABLE VALUE				724,600	
Liverpool, NY 13088	EAST-0349167 NRTH-1794523		SCHOOL TAXABLE VALUE				724,600	
	DEED BOOK 2017 PG-11963							
	FULL MARKET VALUE	832,874						
***** 9.073-6-5.11 *****								
Andrews St								
9.073-6-5.11	330 Vacant comm		VILLAGE TAXABLE VALUE				43,000	
Bakirtzian Bedros	Massena 1 405801	43,000	COUNTY TAXABLE VALUE				43,000	
271 Andrews St	FRNT 49.00 DPTH 450.00	43,000	TOWN TAXABLE VALUE				43,000	
Massena, NY 13662	EAST-0349343 NRTH-1794396		SCHOOL TAXABLE VALUE				43,000	
	DEED BOOK 1054 PG-72							
	FULL MARKET VALUE	49,425						

STATE OF NEW YORK
COUNTY - St Lawrence
TOWN - Louisville
VILLAGE - West Massena
SWIS - 405201

2 0 1 9 T E N T A T I V E A S S E S S M E N T R O L L
T A X A B L E SECTION OF THE ROLL - 1
THESE ASSESSMENTS ARE ALSO USED FOR VILLAGE PURPOSES
TAX MAP NUMBER SEQUENCE
UNIFORM PERCENT OF VALUE IS 087.00

PAGE 9
VALUATION DATE-JUL 01, 2018
TAXABLE STATUS DATE-MAR 01, 2019

TAX MAP PARCEL NUMBER	PROPERTY LOCATION & CLASS	ASSESSMENT	EXEMPTION CODE	VILLAGE	COUNTY	TOWN	SCHOOL	ACCOUNT NO.
CURRENT OWNERS NAME	SCHOOL DISTRICT	LAND	TAX DESCRIPTION	TAXABLE VALUE				
CURRENT OWNERS ADDRESS	PARCEL SIZE/GRID COORD	TOTAL	SPECIAL DISTRICTS					
***** 9.073-6-6.1 *****								
13 Wellington Dr								
9.073-6-6.1	210 1 Family Res		VET WAR CT 41121	0	10,680	10,680	0	
Coupal Real C	Massena 1 405801	45,500	VET WAR V 41127	10,680	0	0	0	
Coupal Thelma	SP350000	400,400	VILLAGE TAXABLE VALUE		389,720			
13 Wellington Dr	200x605x282x417x100x315		COUNTY TAXABLE VALUE		389,720			
Massena, NY 13662	FRNT 260.00 DPTH 605.00		TOWN TAXABLE VALUE		389,720			
	ACRES 5.70		SCHOOL TAXABLE VALUE		400,400			
	EAST-0349677 NRTH-1794032							
	DEED BOOK 2002 PG-19655							
	FULL MARKET VALUE	460,230						
***** 9.073-7-1 *****								
7 Wellington Dr								
9.073-7-1	210 1 Family Res		BAS STAR 41854	0	0	0	26,700	
Henning Brian F	Massena 1 405801	37,100	VILLAGE TAXABLE VALUE		219,000			
Henning Brandy M	Lot #119 Map #8 Sp222500	219,000	COUNTY TAXABLE VALUE		219,000			
7 Wellington Dr	West Massena Tract		TOWN TAXABLE VALUE		219,000			
Massena, NY 13662-1649	212x251x140x170		SCHOOL TAXABLE VALUE		192,300			
	FRNT 212.00 DPTH 251.00							
	BANK8888209							
	EAST-0349819 NRTH-1794936							
	DEED BOOK 2013 PG-9210							
	FULL MARKET VALUE	251,724						
***** 9.073-7-2 *****								
5 Wellington Dr								
9.073-7-2	210 1 Family Res		VILLAGE TAXABLE VALUE		183,300			
Rurak Jennifer	Massena 1 405801	31,000	COUNTY TAXABLE VALUE		183,300			
5 Wellington Dr	173x170x221x119	183,300	TOWN TAXABLE VALUE		183,300			
Massena, NY 13662	FRNT 173.00 DPTH 170.00		SCHOOL TAXABLE VALUE		183,300			
	BANK8888830							
	EAST-0349930 NRTH-1795091							
	DEED BOOK 2010 PG-7801							
	FULL MARKET VALUE	210,690						
***** 9.073-7-3 *****								
Wellington Dr								
9.073-7-3	330 Vacant comm		VILLAGE TAXABLE VALUE		15,900			
MTSH Realty Massena, NY LLC	Massena 1 405801	15,900	COUNTY TAXABLE VALUE		15,900			
27 East Willow Tree Rd	FRNT 330.00 DPTH	15,900	TOWN TAXABLE VALUE		15,900			
Spring Valley, NY 10977	ACRES 1.00 BANK8888830		SCHOOL TAXABLE VALUE		15,900			
	EAST-0350100 NRTH-1795261							
	DEED BOOK 2007 PG-4023							
	FULL MARKET VALUE	18,276						

STATE OF NEW YORK
 COUNTY - St Lawrence
 TOWN - Louisville
 VILLAGE - West Massena
 SWIS - 405201

2 0 1 9 T E N T A T I V E A S S E S S M E N T R O L L
 T A X A B L E SECTION OF THE ROLL - 1
 THESE ASSESSMENTS ARE ALSO USED FOR VILLAGE PURPOSES
 TAX MAP NUMBER SEQUENCE
 UNIFORM PERCENT OF VALUE IS 087.00

PAGE 10
 VALUATION DATE-JUL 01, 2018
 TAXABLE STATUS DATE-MAR 01, 2019

TAX MAP PARCEL NUMBER	PROPERTY LOCATION & CLASS	ASSESSMENT	EXEMPTION CODE	VILLAGE	COUNTY	TOWN	SCHOOL	ACCOUNT NO.
CURRENT OWNERS NAME	SCHOOL DISTRICT	LAND	TAX DESCRIPTION	TAXABLE VALUE				
CURRENT OWNERS ADDRESS	PARCEL SIZE/GRID COORD	TOTAL	SPECIAL DISTRICTS					
***** 9.073-7-4 *****								
9.073-7-4	1 Wellington Dr 210 1 Family Res		VET WAR CT 41121	0	10,680	10,680	0	
Murphy Bryan K	Massena 1 405801	25,800	VET WAR V 41127	10,680	0	0	0	
Murphy Patricia F	114x170x111x165	176,500	VET DIS CT 41141	0	8,825	8,825	0	
1 Wellington Dr	FRNT 114.00 DPTH 168.00		VET DIS V 41147	8,825	0	0	0	
Massena, NY 13662-1334	BANK8888209		BAS STAR 41854	0	0	0	26,700	
	EAST-0350303 NRTH-1795155		VILLAGE TAXABLE VALUE		156,995			
	DEED BOOK 2011 PG-9130		COUNTY TAXABLE VALUE		156,995			
	FULL MARKET VALUE	202,874	TOWN TAXABLE VALUE		156,995			
			SCHOOL TAXABLE VALUE		149,800			
***** 9.073-7-5.1 *****								
9.073-7-5.1	2 Wellington Dr 210 1 Family Res		VILLAGE TAXABLE VALUE		215,600			
Desai Nimesh	Massena 1 405801	26,500	COUNTY TAXABLE VALUE		215,600			
Desai Manisha	131x165x116x146	215,600	TOWN TAXABLE VALUE		215,600			
2 Wellington Dr	FRNT 131.00 DPTH 156.00		SCHOOL TAXABLE VALUE		215,600			
Massena, NY 13662	EAST-0350206 NRTH-1795094							
	DEED BOOK 1072 PG-1137							
	FULL MARKET VALUE	247,816						
***** 9.073-7-6.1 *****								
9.073-7-6.1	3 Wellington Dr 210 1 Family Res		BAS STAR 41854	0	0	0	26,700	
Eubank Dean	Massena 1 405801	26,100	VILLAGE TAXABLE VALUE		231,000			
Eubank Allison	SP220000	231,000	COUNTY TAXABLE VALUE		231,000			
3 Wellington Dr	139x146x112x140		TOWN TAXABLE VALUE		231,000			
Massena, NY 13662-1645	FRNT 139.00 DPTH 143.00		SCHOOL TAXABLE VALUE		204,300			
	EAST-0350114 NRTH-1795005							
	DEED BOOK 2013 PG-9395							
	FULL MARKET VALUE	265,517						
***** 9.073-7-7 *****								
9.073-7-7	4 Wellington Dr 210 1 Family Res		VILLAGE TAXABLE VALUE		240,000			
White Justin D	Massena 1 405801	26,900	COUNTY TAXABLE VALUE		240,000			
4 Wellington Dr	152x140x125x140	240,000	TOWN TAXABLE VALUE		240,000			
Massena, NY 13662-1610	FRNT 152.00 DPTH 140.00		SCHOOL TAXABLE VALUE		240,000			
	EAST-0350038 NRTH-1794895							
	DEED BOOK 2009 PG-17230							
	FULL MARKET VALUE	275,862						
***** 9.073-7-8 *****								
9.073-7-8	5 Heritage Pl 210 1 Family Res		VILLAGE TAXABLE VALUE		267,000			
Daye Marwan Ahmed	Massena 1 405801	25,700	COUNTY TAXABLE VALUE		267,000			
Daye Sahar Al Ajalani	149x140x122x140	267,000	TOWN TAXABLE VALUE		267,000			
5 Heritage Pl	FRNT 140.00 DPTH 135.00		SCHOOL TAXABLE VALUE		267,000			
Massena, NY 13662	EAST-0349968 NRTH-1794710							
	DEED BOOK 2005 PG-21567							
	FULL MARKET VALUE	306,897						

STATE OF NEW YORK
 COUNTY - St Lawrence
 TOWN - Louisville
 VILLAGE - West Massena
 SWIS - 405201

2 0 1 9 T E N T A T I V E A S S E S S M E N T R O L L
 T A X A B L E SECTION OF THE ROLL - 1
 THESE ASSESSMENTS ARE ALSO USED FOR VILLAGE PURPOSES
 TAX MAP NUMBER SEQUENCE
 UNIFORM PERCENT OF VALUE IS 087.00

PAGE 11
 VALUATION DATE-JUL 01, 2018
 TAXABLE STATUS DATE-MAR 01, 2019

TAX MAP PARCEL NUMBER	PROPERTY LOCATION & CLASS	ASSESSMENT	EXEMPTION CODE	VILLAGE	COUNTY	TOWN	SCHOOL	ACCOUNT NO.
CURRENT OWNERS NAME	SCHOOL DISTRICT	LAND	TAX DESCRIPTION					TAXABLE VALUE
CURRENT OWNERS ADDRESS	PARCEL SIZE/GRID COORD	TOTAL	SPECIAL DISTRICTS					
***** 9.073-7-9 *****								
4 Heritage Pl								
9.073-7-9	210 1 Family Res		BAS STAR	41854		0	0	26,700
Trimboli Michael J	Massena 1 405801	41,300	VILLAGE	TAXABLE VALUE				289,000
Trimboli Michelle L	100x252x180x130x117	289,000	COUNTY	TAXABLE VALUE				289,000
4 Heritage Pl	FRNT 117.00 DPTH 252.00		TOWN	TAXABLE VALUE				289,000
Massena, NY 13662-1732	BANK8888111		SCHOOL	TAXABLE VALUE				262,300
	EAST-0350112 NRTH-1794593							
	DEED BOOK 2012 PG-19902							
	FULL MARKET VALUE	332,184						
***** 9.073-7-10 *****								
1 Heritage Pl								
9.073-7-10	210 1 Family Res		BAS STAR	41854		0	0	26,700
Farley Christopher J	Massena 1 405801	42,800	VILLAGE	TAXABLE VALUE				219,500
1 Heritage Pl	FRNT 178.00 DPTH	219,500	COUNTY	TAXABLE VALUE				219,500
Massena, NY 13662-1650	ACRES 1.50		TOWN	TAXABLE VALUE				219,500
	EAST-0350262 NRTH-1794943		SCHOOL	TAXABLE VALUE				192,800
	DEED BOOK 2014 PG-11647							
	FULL MARKET VALUE	252,299						
***** 9.073-7-11 *****								
Westwood Dr								
9.073-7-11	312 Vac w/imprv		VILLAGE	TAXABLE VALUE				22,000
Feeley John	Massena 1 405801	9,200	COUNTY	TAXABLE VALUE				22,000
Feeley Gay	Pool	22,000	TOWN	TAXABLE VALUE				22,000
57 Westwood Dr	FRNT 212.00 DPTH 150.00		SCHOOL	TAXABLE VALUE				22,000
Massena, NY 13662	EAST-0350466 NRTH-1794885							
	DEED BOOK 983 PG-982							
	FULL MARKET VALUE	25,287						
***** 9.073-7-12 *****								
2 Heritage Pl								
9.073-7-12	210 1 Family Res		BAS STAR	41854		0	0	26,700
Maurer Kenneth J	Massena 1 405801	37,800	VILLAGE	TAXABLE VALUE				222,400
Maurer Carrie R	FRNT 82.00 DPTH 225.00	222,400	COUNTY	TAXABLE VALUE				222,400
2 Heritage Pl	BANK8888830		TOWN	TAXABLE VALUE				222,400
Massena, NY 13662-1634	EAST-0350342 NRTH-1794772		SCHOOL	TAXABLE VALUE				195,700
	DEED BOOK 2012 PG-12347							
	FULL MARKET VALUE	255,632						
***** 9.073-7-13 *****								
3 Heritage Pl								
9.073-7-13	210 1 Family Res		VILLAGE	TAXABLE VALUE				265,000
Frost Brendan	Massena 1 405801	37,800	COUNTY	TAXABLE VALUE				265,000
Frost Angela	FRNT 93.00 DPTH 201.00	265,000	TOWN	TAXABLE VALUE				265,000
3 Heritage Pl	BANK8888111		SCHOOL	TAXABLE VALUE				265,000
Massena, NY 13662-1650	EAST-0350301 NRTH-1794576							
	DEED BOOK 2016 PG-1526							
	FULL MARKET VALUE	304,598						

STATE OF NEW YORK
 COUNTY - St Lawrence
 TOWN - Louisville
 VILLAGE - West Massena
 SWIS - 405201

2 0 1 9 T E N T A T I V E A S S E S S M E N T R O L L
 T A X A B L E SECTION OF THE ROLL - 1
 THESE ASSESSMENTS ARE ALSO USED FOR VILLAGE PURPOSES
 TAX MAP NUMBER SEQUENCE
 UNIFORM PERCENT OF VALUE IS 087.00

PAGE 12
 VALUATION DATE-JUL 01, 2018
 TAXABLE STATUS DATE-MAR 01, 2019

TAX MAP PARCEL NUMBER	PROPERTY LOCATION & CLASS	ASSESSMENT	EXEMPTION CODE	VILLAGE	COUNTY	TOWN	SCHOOL	ACCOUNT NO.
CURRENT OWNERS NAME	SCHOOL DISTRICT	LAND	TAX DESCRIPTION					TAXABLE VALUE
CURRENT OWNERS ADDRESS	PARCEL SIZE/GRID COORD	TOTAL	SPECIAL DISTRICTS					
***** 9.073-7-14 *****								
9.073-7-14	2 Kensington Pl							
Bakirtzian Bedros	210 1 Family Res		VILLAGE TAXABLE VALUE					388,700
Bakirtzian Takoui	Massena 1 405801	38,900	COUNTY TAXABLE VALUE					388,700
271 Andrews St	90x131x245x128x141	388,700	TOWN TAXABLE VALUE					388,700
Massena, NY 13662	FRNT 90.00 DPTH 131.00		SCHOOL TAXABLE VALUE					388,700
	EAST-0350320 NRTH-1794408							
	DEED BOOK 1062 PG-1082							
	FULL MARKET VALUE	446,782						
***** 9.073-7-15 *****								
9.073-7-15	3 Kensington Pl							
Schumpert Terence D	210 1 Family Res		VILLAGE TAXABLE VALUE					267,500
3 Kensington Pl	Massena 1 405801	37,800	COUNTY TAXABLE VALUE					267,500
Massena, NY 13662	90x136x148x178x134	267,500	TOWN TAXABLE VALUE					267,500
	FRNT 90.00 DPTH 136.00		SCHOOL TAXABLE VALUE					267,500
	EAST-0350365 NRTH-1794219							
	DEED BOOK 2005 PG-12792							
	FULL MARKET VALUE	307,471						
***** 9.073-7-16 *****								
9.073-7-16	4 Kensington Pl							
Mariano Rosalind S	210 1 Family Res		ENH STAR 41834	0	0	0	61,140	
4 Kensington Pl	Massena 1 405801	39,400	VILLAGE TAXABLE VALUE					260,000
Massena, NY 13662-1633	SP312000	260,000	COUNTY TAXABLE VALUE					260,000
	FRNT 213.00 DPTH 183.00		TOWN TAXABLE VALUE					260,000
	BANK8888220		SCHOOL TAXABLE VALUE					198,860
	EAST-0350194 NRTH-1794138							
	DEED BOOK 2010 PG-19854							
	FULL MARKET VALUE	298,851						
***** 9.073-7-17 *****								
9.073-7-17	5 Kensington Pl							
Waters Edmund Porter Jr	210 1 Family Res		VET COM CT 41131	17,800	17,800	17,800	0	
Waters Michelle	Massena 1 405801	26,100	VET DIS CT 41141	35,600	35,600	35,600	0	
5 Kensington Pl	SP221000	200,000	VILLAGE TAXABLE VALUE					146,600
Massena, NY 13662	145x122x140x150		COUNTY TAXABLE VALUE					146,600
	FRNT 145.00 DPTH 136.00		TOWN TAXABLE VALUE					146,600
	BANK8888220		SCHOOL TAXABLE VALUE					200,000
	EAST-0350012 NRTH-1794131							
	DEED BOOK 2017 PG-8712							
	FULL MARKET VALUE	229,885						
***** 9.073-7-18 *****								
9.073-7-18	1 Kensington Pl							
Millhausen James M	210 1 Family Res		VILLAGE TAXABLE VALUE					210,000
1 Kensington Pl	Massena 1 405801	41,300	COUNTY TAXABLE VALUE					210,000
Massena, NY 13662-1651	SP246000	210,000	TOWN TAXABLE VALUE					210,000
	138x121x89x180x131x78		SCHOOL TAXABLE VALUE					210,000
	FRNT 133.00 DPTH 131.00							
	BANK8888209							
	EAST-0350111 NRTH-1794394							
	DEED BOOK 2015 PG-5841							
	FULL MARKET VALUE	241,379						

STATE OF NEW YORK
 COUNTY - St Lawrence
 TOWN - Louisville
 VILLAGE - West Massena
 SWIS - 405201

2 0 1 9 T E N T A T I V E A S S E S S M E N T R O L L
 T A X A B L E SECTION OF THE ROLL - 1
 THESE ASSESSMENTS ARE ALSO USED FOR VILLAGE PURPOSES
 TAX MAP NUMBER SEQUENCE
 UNIFORM PERCENT OF VALUE IS 087.00

PAGE 13
 VALUATION DATE-JUL 01, 2018
 TAXABLE STATUS DATE-MAR 01, 2019

TAX MAP PARCEL NUMBER	PROPERTY LOCATION & CLASS	ASSESSMENT	EXEMPTION CODE	VILLAGE	COUNTY	TOWN	SCHOOL	ACCOUNT NO.
CURRENT OWNERS NAME	SCHOOL DISTRICT	LAND	TAX DESCRIPTION	TAXABLE VALUE				
CURRENT OWNERS ADDRESS	PARCEL SIZE/GRID COORD	TOTAL	SPECIAL DISTRICTS					
***** 9.073-7-19 *****								
6 Kensington Pl								
9.073-7-19	210 1 Family Res		VET WAR CT 41121	10,680	10,680	10,680		0
Kepper Carl M	Massena 1 405801	27,500	VET DIS CT 41141	0	35,600	35,600		0
Kepper Elena O	Strack Survey 8/2017	264,100	VILLAGE TAXABLE VALUE		253,420			
6 Kensington PL	0.45A(d)		COUNTY TAXABLE VALUE		217,820			
Massena, NY 13662	149x140x121x145		TOWN TAXABLE VALUE		217,820			
	FRNT 145.00 DPTH 135.00		SCHOOL TAXABLE VALUE		264,100			
	BANK8888830							
	EAST-0349960 NRTH-1794330							
	DEED BOOK 2017 PG-11225							
	FULL MARKET VALUE	303,563						
***** 9.073-7-20.1 *****								
10 Wellington Dr								
9.073-7-20.1	210 1 Family Res		VILLAGE TAXABLE VALUE		275,200			
Greenberg Jeffrey	Massena 1 405801	29,700	COUNTY TAXABLE VALUE		275,200			
Garcia Esperanza	FRNT 150.00 DPTH 140.00	275,200	TOWN TAXABLE VALUE		275,200			
79 Nightengale Ave	BANK8888220		SCHOOL TAXABLE VALUE		275,200			
Massena, NY 13662	EAST-0349934 NRTH-1794449							
	DEED BOOK 2018 PG-1238							
	FULL MARKET VALUE	316,322						
***** 9.073-7-21.1 *****								
8 Wellington Dr								
9.073-7-21.1	210 1 Family Res		BAS STAR 41854	0	0	0	26,700	
McDougall Terry J	Massena 1 405801	25,900	VILLAGE TAXABLE VALUE		250,000			
McDougall Ruth E	130x140x110x140 Sp 37500	250,000	COUNTY TAXABLE VALUE		250,000			
8 Wellington Dr	FRNT 115.00 DPTH 140.00		TOWN TAXABLE VALUE		250,000			
Massena, NY 13662-1610	EAST-0349939 NRTH-1794571		SCHOOL TAXABLE VALUE		223,300			
	DEED BOOK 2009 PG-14665							
	FULL MARKET VALUE	287,356						
***** 9.073-9-2 *****								
9 Dover St							9-3-14	
9.073-9-2	210 1 Family Res		VILLAGE TAXABLE VALUE		88,400			
Alexander Paul J	Massena 1 405801	21,400	COUNTY TAXABLE VALUE		88,400			
Alexander Corrine M	FRNT 83.00 DPTH 143.00	88,400	TOWN TAXABLE VALUE		88,400			
9 Dover St	BANK8888830		SCHOOL TAXABLE VALUE		88,400			
Massena, NY 13662	EAST-0351114 NRTH-1795753							
	DEED BOOK 2018 PG-6663							
	FULL MARKET VALUE	101,609						
***** 9.073-9-3 *****								
11 Dover St							1- 1- 9	
9.073-9-3	210 1 Family Res		BAS STAR 41854	0	0	0	26,700	
Burnett John S	Massena 1 405801	21,400	VILLAGE TAXABLE VALUE		140,300			
Burnett Susan L	FRNT 83.00 DPTH 143.00	140,300	COUNTY TAXABLE VALUE		140,300			
11 Dover St	EAST-0351162 NRTH-1795680		TOWN TAXABLE VALUE		140,300			
Massena, NY 13662	DEED BOOK 2001 PG-10535		SCHOOL TAXABLE VALUE		113,600			
	FULL MARKET VALUE	161,264						

STATE OF NEW YORK
 COUNTY - St Lawrence
 TOWN - Louisville
 VILLAGE - West Massena
 SWIS - 405201

2 0 1 9 T E N T A T I V E A S S E S S M E N T R O L L
 T A X A B L E SECTION OF THE ROLL - 1
 THESE ASSESSMENTS ARE ALSO USED FOR VILLAGE PURPOSES
 TAX MAP NUMBER SEQUENCE
 UNIFORM PERCENT OF VALUE IS 087.00

PAGE 14
 VALUATION DATE-JUL 01, 2018
 TAXABLE STATUS DATE-MAR 01, 2019

TAX MAP PARCEL NUMBER	PROPERTY LOCATION & CLASS	ASSESSMENT	EXEMPTION CODE	VILLAGE	COUNTY	TOWN	SCHOOL
CURRENT OWNERS NAME	SCHOOL DISTRICT	LAND	TAX DESCRIPTION	TAXABLE VALUE			
CURRENT OWNERS ADDRESS	PARCEL SIZE/GRID COORD	TOTAL	SPECIAL DISTRICTS	ACCOUNT NO.			
***** 9.073-9-4 *****							
13 Dover St							00301
9.073-9-4	210 1 Family Res		VET COM CT 41131	0	17,800	17,800	0
Baker Stanley	Massena 1 405801	21,400	VET COM V 41137	17,800	0	0	0
Baker Kristy	FRNT 83.00 DPTH 143.00	120,000	BAS STAR 41854	0	0	0	26,700
13 Dover St	BANK8888209		VILLAGE TAXABLE VALUE		102,200		
Massena, NY 13662-1627	EAST-0351208 NRTH-1795608		COUNTY TAXABLE VALUE		102,200		
	DEED BOOK 2010 PG-5535		TOWN TAXABLE VALUE		102,200		
	FULL MARKET VALUE	137,931	SCHOOL TAXABLE VALUE		93,300		
***** 9.073-9-5 *****							
15 Dover St							00201
9.073-9-5	210 1 Family Res		VILLAGE TAXABLE VALUE		84,700		
Lafleur Kevin L	Massena 1 405801	21,400	COUNTY TAXABLE VALUE		84,700		
67 Prospect St	FRNT 83.00 DPTH 143.00	84,700	TOWN TAXABLE VALUE		84,700		
Norwood, NY 13668	EAST-0351257 NRTH-1795538		SCHOOL TAXABLE VALUE		84,700		
	DEED BOOK 2016 PG-6962						
	FULL MARKET VALUE	97,356					
***** 9.073-9-6 *****							
17 Dover St							00313
9.073-9-6	210 1 Family Res		VILLAGE TAXABLE VALUE		99,200		
Cameron Thomas C	Massena 1 405801	21,400	COUNTY TAXABLE VALUE		99,200		
Cameron Theresa A	FRNT 83.00 DPTH 143.00	99,200	TOWN TAXABLE VALUE		99,200		
27 Grinnell Ave Apt 1	EAST-0351299 NRTH-1795469		SCHOOL TAXABLE VALUE		99,200		
Massena, NY 13662	DEED BOOK 1114 PG-676						
	FULL MARKET VALUE	114,023					
***** 9.073-9-7 *****							
19 Dover St							00309
9.073-9-7	210 1 Family Res		VILLAGE TAXABLE VALUE		72,800		
Wilson Christina C	Massena 1 405801	21,400	COUNTY TAXABLE VALUE		72,800		
19 Dover St	FRNT 83.00 DPTH 143.00	72,800	TOWN TAXABLE VALUE		72,800		
Massena, NY 13662-1627	BANK8888111		SCHOOL TAXABLE VALUE		72,800		
	EAST-0351345 NRTH-1795399						
	DEED BOOK 2016 PG-3990						
	FULL MARKET VALUE	83,678					
***** 9.073-9-8 *****							
21 Dover St							00404
9.073-9-8	210 1 Family Res		VET COM CT 41131	0	17,800	17,800	0
Premo Constance L	Massena 1 405801	21,400	VET COM V 41137	17,800	0	0	0
Premo Robert E	SP75000	78,800	ENH STAR 41834	0	0	0	61,140
21 Dover St	FRNT 83.00 DPTH 143.00		VILLAGE TAXABLE VALUE		61,000		
Massena, NY 13662-1627	BANK8888830		COUNTY TAXABLE VALUE		61,000		
	EAST-0351392 NRTH-1795328		TOWN TAXABLE VALUE		61,000		
	DEED BOOK 2010 PG-8144		SCHOOL TAXABLE VALUE		17,660		
	FULL MARKET VALUE	90,575					

TAX MAP PARCEL NUMBER	PROPERTY LOCATION & CLASS	ASSESSMENT	EXEMPTION CODE	VILLAGE	COUNTY	TOWN	SCHOOL	
CURRENT OWNERS NAME	SCHOOL DISTRICT	LAND	TAX DESCRIPTION	TAXABLE VALUE				
CURRENT OWNERS ADDRESS	PARCEL SIZE/GRID COORD	TOTAL	SPECIAL DISTRICTS	ACCOUNT NO.				
***** 9.073-9-9 *****								
38 Westwood Dr							00401	
9.073-9-9	210 1 Family Res		VET COM CT 41131	0	17,800	17,800	0	
Mapes Angela L	Massena 1 405801	22,500	VET COM V 41137	17,800	0	0	0	
38 Westwood Dr	95x143x95x143x16	95,500	VET DIS CT 41141	0	35,600	35,600	0	
Massena, NY 13662-1617	FRNT 95.00 DPTH 143.00		VET DIS V 41147	35,600	0	0	0	
	BANK8888830		ENH STAR 41834	0	0	0	61,140	
	EAST-0351439 NRTH-1795257		VILLAGE TAXABLE VALUE					42,100
	DEED BOOK 2012 PG-20786		COUNTY TAXABLE VALUE					42,100
	FULL MARKET VALUE	109,770	TOWN TAXABLE VALUE					42,100
			SCHOOL TAXABLE VALUE					34,360
***** 9.073-9-10 *****								
18 Dover St							00402	
9.073-9-10	210 1 Family Res		CW_15_VET/ 41161	0	10,680	10,680	0	
Smith Carolyn G	Massena 1 405801	33,100	CW_15_VET/ 41167	10,680	0	0	0	
18 Dover St	150x245x160x245	174,200	BAS STAR 41854	0	0	0	26,700	
Massena, NY 13662	FRNT 170.00 DPTH 260.00		VILLAGE TAXABLE VALUE					163,520
	EAST-0351191 NRTH-1795137		COUNTY TAXABLE VALUE					163,520
	DEED BOOK 1077 PG-137		TOWN TAXABLE VALUE					163,520
	FULL MARKET VALUE	200,230	SCHOOL TAXABLE VALUE					147,500
***** 9.073-9-11 *****								
50 Westwood Dr							1- 2-11.1	
9.073-9-11	210 1 Family Res		BAS STAR 41854	0	0	0	26,700	
Debien Gerald J	Massena 1 405801	42,200	VILLAGE TAXABLE VALUE					219,800
Hammill Kim K. T.	212x143x10x121x170	219,800	COUNTY TAXABLE VALUE					219,800
50 Westwood Dr	FRNT 212.00 DPTH 170.00		TOWN TAXABLE VALUE					219,800
Massena, NY 13662	EAST-0351026 NRTH-1795027		SCHOOL TAXABLE VALUE					193,100
	DEED BOOK 2006 PG-5435		FULL MARKET VALUE					252,644
***** 9.073-9-12 *****								
5 Ann St							1- 2-11.3	
9.073-9-12	210 1 Family Res		BAS STAR 41854	0	0	0	26,700	
Soloman William (LC)	Massena 1 405801	24,000	VILLAGE TAXABLE VALUE					162,000
5 Ann St	FRNT 100.00 DPTH 160.00	162,000	COUNTY TAXABLE VALUE					162,000
Massena, NY 13662	EAST-0351032 NRTH-1795215		TOWN TAXABLE VALUE					162,000
	DEED BOOK 2006 PG-19581		SCHOOL TAXABLE VALUE					135,300
	FULL MARKET VALUE	186,207	***** 9.073-9-14 *****					
16 Dover St							00105	
9.073-9-14	210 1 Family Res		BAS STAR 41854	0	0	0	26,700	
Chapman Elisabeth J	Massena 1 405801	30,400	VILLAGE TAXABLE VALUE					135,000
Smith Linda S	167x16x150x177x160	135,000	COUNTY TAXABLE VALUE					135,000
16 Dover St	FRNT 158.00 DPTH 176.00		TOWN TAXABLE VALUE					135,000
Massena, NY 13662-1623	BANK8888111		SCHOOL TAXABLE VALUE					108,300
	EAST-0351154 NRTH-1795294		FULL MARKET VALUE					155,172
	DEED BOOK 2012 PG-20082		*****					

STATE OF NEW YORK
 COUNTY - St Lawrence
 TOWN - Louisville
 VILLAGE - West Massena
 SWIS - 405201

2 0 1 9 T E N T A T I V E A S S E S S M E N T R O L L
 T A X A B L E SECTION OF THE ROLL - 1
 THESE ASSESSMENTS ARE ALSO USED FOR VILLAGE PURPOSES
 TAX MAP NUMBER SEQUENCE
 UNIFORM PERCENT OF VALUE IS 087.00

PAGE 16
 VALUATION DATE-JUL 01, 2018
 TAXABLE STATUS DATE-MAR 01, 2019

TAX MAP PARCEL NUMBER	PROPERTY LOCATION & CLASS	ASSESSMENT	EXEMPTION CODE	VILLAGE	COUNTY	TOWN	SCHOOL
CURRENT OWNERS NAME	SCHOOL DISTRICT	LAND	TAX DESCRIPTION	TAXABLE VALUE			
CURRENT OWNERS ADDRESS	PARCEL SIZE/GRID COORD	TOTAL	SPECIAL DISTRICTS	ACCOUNT NO.			
***** 9.073-9-15 *****							
	12 Dover St						1- 4- 6
9.073-9-15	210 1 Family Res		BAS STAR	41854	0	0	26,700
Long Timothy P	Massena 1 405801	28,300	VILLAGE	TAXABLE VALUE		113,500	
Long Lisa K	FRNT 140.00 DPTH 178.00	113,500	COUNTY	TAXABLE VALUE		113,500	
12 Dover St	EAST-0351019 NRTH-1795470		TOWN	TAXABLE VALUE		113,500	
Massena, NY 13662	DEED BOOK 1082 PG-405		SCHOOL	TAXABLE VALUE		86,800	
	FULL MARKET VALUE	130,460					
***** 9.073-9-16 *****							
	10 Dover St						00115
9.073-9-16	210 1 Family Res		ENH STAR	41834	0	0	61,140
Horsley Shirley	Massena 1 405801	20,800	VILLAGE	TAXABLE VALUE		84,900	
10 Dover St	140x90x150x90x16	84,900	COUNTY	TAXABLE VALUE		84,900	
Massena, NY 13662	FRNT 140.00 DPTH 90.00		TOWN	TAXABLE VALUE		84,900	
	EAST-0350985 NRTH-1795621		SCHOOL	TAXABLE VALUE		23,760	
	DEED BOOK 803 PG-569						
	FULL MARKET VALUE	97,586					
***** 9.073-10-1 *****							
	24 Dover St						00310
9.073-10-1	210 1 Family Res		ENH STAR	41834	0	0	61,140
Ralston Miriam L (LU)	Massena 1 405801	22,200	VILLAGE	TAXABLE VALUE		81,000	
24 Dover St	97x138x95x138x16	81,000	COUNTY	TAXABLE VALUE		81,000	
Massena, NY 13662-1622	FRNT 97.00 DPTH 138.00		TOWN	TAXABLE VALUE		81,000	
	EAST-0351352 NRTH-1795018		SCHOOL	TAXABLE VALUE		19,860	
	DEED BOOK 2011 PG-5383						
	FULL MARKET VALUE	93,103					
***** 9.073-10-2 *****							
	26 Dover St						00403
9.073-10-2	210 1 Family Res		VILLAGE	TAXABLE VALUE		112,400	
Bush Cherilyn	Massena 1 405801	21,100	COUNTY	TAXABLE VALUE		112,400	
Bush Emma	FRNT 84.00 DPTH 138.00	112,400	TOWN	TAXABLE VALUE		112,400	
6 Brighton St	EAST-0351400 NRTH-1794942		SCHOOL	TAXABLE VALUE		112,400	
Massena, NY 13662	DEED BOOK 2017 PG-15496						
	FULL MARKET VALUE	129,195					
***** 9.073-10-3 *****							
	28 Dover St						00303
9.073-10-3	210 1 Family Res		VILLAGE	TAXABLE VALUE		127,100	
Maynard Luc M	Massena 1 405801	21,100	COUNTY	TAXABLE VALUE		127,100	
Maynard Martha J	FRNT 84.00 DPTH 138.00	127,100	TOWN	TAXABLE VALUE		127,100	
3315 Bellino Blvd	EAST-0351445 NRTH-1794871		SCHOOL	TAXABLE VALUE		127,100	
New Smyrna Beach, FL 32168	DEED BOOK 2001 PG-21961						
	FULL MARKET VALUE	146,092					

STATE OF NEW YORK
 COUNTY - St Lawrence
 TOWN - Louisville
 VILLAGE - West Massena
 SWIS - 405201

2 0 1 9 T E N T A T I V E A S S E S S M E N T R O L L
 T A X A B L E SECTION OF THE ROLL - 1
 THESE ASSESSMENTS ARE ALSO USED FOR VILLAGE PURPOSES
 TAX MAP NUMBER SEQUENCE
 UNIFORM PERCENT OF VALUE IS 087.00

PAGE 17
 VALUATION DATE-JUL 01, 2018
 TAXABLE STATUS DATE-MAR 01, 2019

TAX MAP PARCEL NUMBER	PROPERTY LOCATION & CLASS	ASSESSMENT	EXEMPTION CODE	VILLAGE	COUNTY	TOWN	SCHOOL
CURRENT OWNERS NAME	SCHOOL DISTRICT	LAND	TAX DESCRIPTION	TAXABLE VALUE			
CURRENT OWNERS ADDRESS	PARCEL SIZE/GRID COORD	TOTAL	SPECIAL DISTRICTS	ACCOUNT NO.			
***** 9.073-10-4 *****							
3 Coventry Dr						1-	2-11.21
9.073-10-4	210 1 Family Res		VET COM CT 41131	0	17,800	17,800	0
Dufresne Leo	Massena 1 405801	21,100	VET COM V 41137	17,800	0	0	0
Dufresne Diane	FRNT 95.00 DPTH 132.00	116,200	BAS STAR 41854	0	0	0	26,700
3 Coventry Dr	EAST-0351196 NRTH-1794935		VILLAGE TAXABLE VALUE		98,400		
Massena, NY 13662	DEED BOOK 1025 PG-942		COUNTY TAXABLE VALUE		98,400		
	FULL MARKET VALUE	133,563	TOWN TAXABLE VALUE		98,400		
			SCHOOL TAXABLE VALUE		89,500		
***** 9.073-10-5 *****							
3 Coventry Dr							
9.073-10-5	311 Res vac land		VILLAGE TAXABLE VALUE		20,400		
Dufresne Leo	Massena 1 405801	20,400	COUNTY TAXABLE VALUE		20,400		
Dufresne Diane	FRNT 100.00 DPTH 138.00	20,400	TOWN TAXABLE VALUE		20,400		
3 Coventry Dr	EAST-0351279 NRTH-1794863		SCHOOL TAXABLE VALUE		20,400		
Massena, NY 13662	FULL MARKET VALUE	23,448					
***** 9.073-10-6 *****							
9 Coventry Dr							9-9-3
9.073-10-6	210 1 Family Res		VILLAGE TAXABLE VALUE		180,000		
Curran Rita E	Massena 1 405801	30,600	COUNTY TAXABLE VALUE		180,000		
9 Coventry Dr	FRNT 200.00 DPTH 138.00	180,000	TOWN TAXABLE VALUE		180,000		
Massena, NY 13662	BANK8888830		SCHOOL TAXABLE VALUE		180,000		
	EAST-0351368 NRTH-1794733						
	DEED BOOK 2016 PG-13984						
	FULL MARKET VALUE	206,897					
***** 9.073-10-7 *****							
11 Coventry Dr							9-9-4
9.073-10-7	210 1 Family Res		BAS STAR 41854	0	0	0	26,700
Daye Ann	Massena 1 405801	30,600	VILLAGE TAXABLE VALUE		228,900		
% Susan Daye	FRNT 200.00 DPTH 138.00	228,900	COUNTY TAXABLE VALUE		228,900		
246 Andrews St	EAST-0351486 NRTH-1794565		TOWN TAXABLE VALUE		228,900		
Massena, NY 13662	DEED BOOK 924 PG-1007		SCHOOL TAXABLE VALUE		202,200		
	FULL MARKET VALUE	263,103					
***** 9.073-10-8 *****							
16 Coventry Dr							9-9-13
9.073-10-8	210 1 Family Res		BAS STAR 41854	0	0	0	26,700
Sheets Timothy D	Massena 1 405801	22,000	VILLAGE TAXABLE VALUE		150,300		
Sheets Tracey A	FRNT 105.00 DPTH 130.00	150,300	COUNTY TAXABLE VALUE		150,300		
16 Coventry Dr	EAST-0351466 NRTH-1794234		TOWN TAXABLE VALUE		150,300		
Massena, NY 13662	DEED BOOK 1103 PG-654		SCHOOL TAXABLE VALUE		123,600		
	FULL MARKET VALUE	172,759					
***** 9.073-10-9 *****							
19 Serra Ln							
9.073-10-9	210 1 Family Res		BAS STAR 41854	0	0	0	26,700
Murphy Daniel T	Massena 1 405801	22,400	VILLAGE TAXABLE VALUE		190,100		
Murphy Janet	FRNT 100.00 DPTH 135.00	190,100	COUNTY TAXABLE VALUE		190,100		
19 Serra Ln	EAST-0351447 NRTH-1793996		TOWN TAXABLE VALUE		190,100		
Massena, NY 13662	DEED BOOK 1033 PG-784		SCHOOL TAXABLE VALUE		163,400		
	FULL MARKET VALUE	218,506					

STATE OF NEW YORK
 COUNTY - St Lawrence
 TOWN - Louisville
 VILLAGE - West Massena
 SWIS - 405201

2 0 1 9 T E N T A T I V E A S S E S S M E N T R O L L
 T A X A B L E SECTION OF THE ROLL - 1
 THESE ASSESSMENTS ARE ALSO USED FOR VILLAGE PURPOSES
 TAX MAP NUMBER SEQUENCE
 UNIFORM PERCENT OF VALUE IS 087.00

PAGE 18
 VALUATION DATE-JUL 01, 2018
 TAXABLE STATUS DATE-MAR 01, 2019

TAX MAP PARCEL NUMBER	PROPERTY LOCATION & CLASS	ASSESSMENT	EXEMPTION CODE	VILLAGE	COUNTY	TOWN	SCHOOL	ACCOUNT NO.
CURRENT OWNERS NAME	SCHOOL DISTRICT	LAND	TAX DESCRIPTION	TAXABLE VALUE				
CURRENT OWNERS ADDRESS	PARCEL SIZE/GRID COORD	TOTAL	SPECIAL DISTRICTS					
***** 9.073-10-10 *****								
17 Serra Ln								
9.073-10-10	210 1 Family Res		VET COM CT 41131	17,800	17,800	17,800		0
Dostie Derek M	Massena 1 405801	22,400	VET DIS CT 41141	0	29,360	29,360		0
Dostie Renetta Jo	FRNT 100.00 DPTH 135.00	146,800	VILLAGE TAXABLE VALUE		129,000			
17 Serra Ln	EAST-0351389 NRTH-1794105		COUNTY TAXABLE VALUE		99,640			
Massena, NY 13662-1640	DEED BOOK 2015 PG-9608		TOWN TAXABLE VALUE		99,640			
	FULL MARKET VALUE	168,736	SCHOOL TAXABLE VALUE		146,800			
***** 9.073-10-11 *****								
15 Serra Ln								
9.073-10-11	210 1 Family Res		BAS STAR 41854	0	0	0		26,700
Esterline Richard	Massena 1 405801	26,500	VILLAGE TAXABLE VALUE		143,900			
Esterline Carol	FRNT 150.00 DPTH 135.00	143,900	COUNTY TAXABLE VALUE		143,900			
15 Serra Ln	BANK8888220		TOWN TAXABLE VALUE		143,900			
Massena, NY 13662	EAST-0351308 NRTH-1794233		SCHOOL TAXABLE VALUE		117,200			
	DEED BOOK 1045 PG-742							
	FULL MARKET VALUE	165,402						
***** 9.073-10-12 *****								
13 Serra Ln								
9.073-10-12	210 1 Family Res		BAS STAR 41854	0	0	0		26,700
Morgan Timothy C	Massena 1 405801	22,400	VILLAGE TAXABLE VALUE		160,000			
Morgan Daphne A	SP160000	160,000	COUNTY TAXABLE VALUE		160,000			
13 Serra Ln	FRNT 95.00 DPTH 135.00		TOWN TAXABLE VALUE		160,000			
Massena, NY 13662	BANK8888220		SCHOOL TAXABLE VALUE		133,300			
	EAST-0351240 NRTH-1794333							
	DEED BOOK 2002 PG-18946							
	FULL MARKET VALUE	183,908						
***** 9.073-10-13 *****								
11 Serra Ln								
9.073-10-13	210 1 Family Res		BAS STAR 41854	0	0	0		26,700
Pelifian Max H	Massena 1 405801	22,400	VILLAGE TAXABLE VALUE		192,000			
Pelifian Mara R	FRNT 105.00 DPTH 135.00	192,000	COUNTY TAXABLE VALUE		192,000			
11 Serra Ln	EAST-0351190 NRTH-1794418		TOWN TAXABLE VALUE		192,000			
Massena, NY 13662	DEED BOOK 1105 PG-446		SCHOOL TAXABLE VALUE		165,300			
	FULL MARKET VALUE	220,690						
***** 9.073-10-14 *****								
9 Serra Ln								
9.073-10-14	210 1 Family Res		BAS STAR 41854	0	0	0		26,700
Jenack Donald G	Massena 1 405801	26,500	VILLAGE TAXABLE VALUE		187,300			
Jenack Joanna	FRNT 150.00 DPTH 135.00	187,300	COUNTY TAXABLE VALUE		187,300			
9 Serra Ln	EAST-0351112 NRTH-1794525		TOWN TAXABLE VALUE		187,300			
Massena, NY 13662	DEED BOOK 1031 PG-363		SCHOOL TAXABLE VALUE		160,600			
	FULL MARKET VALUE	215,287						

STATE OF NEW YORK
 COUNTY - St Lawrence
 TOWN - Louisville
 VILLAGE - West Massena
 SWIS - 405201

2 0 1 9 T E N T A T I V E A S S E S S M E N T R O L L
 T A X A B L E SECTION OF THE ROLL - 1
 THESE ASSESSMENTS ARE ALSO USED FOR VILLAGE PURPOSES
 TAX MAP NUMBER SEQUENCE
 UNIFORM PERCENT OF VALUE IS 087.00

PAGE 19
 VALUATION DATE-JUL 01, 2018
 TAXABLE STATUS DATE-MAR 01, 2019

TAX MAP PARCEL NUMBER	PROPERTY LOCATION & CLASS	ASSESSMENT	EXEMPTION CODE	VILLAGE	COUNTY	TOWN	SCHOOL	ACCOUNT NO.
CURRENT OWNERS NAME	SCHOOL DISTRICT	LAND	TAX DESCRIPTION	TAXABLE VALUE				
CURRENT OWNERS ADDRESS	PARCEL SIZE/GRID COORD	TOTAL	SPECIAL DISTRICTS					
***** 9.073-10-15 *****								
5 Serra Ln								
9.073-10-15	210 1 Family Res		VET COM CT 41131	0	17,800	17,800	0	
Boyea Michael V	Massena 1 405801	26,500	VET COM V 41137	17,800	0	0	0	
5 Serra Ln	FRNT 150.00 DPTH 135.00	198,900	BAS STAR 41854	0	0	0	26,700	
Massena, NY 13662	EAST-0351040 NRTH-1794645		VILLAGE TAXABLE VALUE		181,100			
	DEED BOOK 2008 PG-6660		COUNTY TAXABLE VALUE		181,100			
	FULL MARKET VALUE	228,621	TOWN TAXABLE VALUE		181,100			
			SCHOOL TAXABLE VALUE		172,200			
***** 9.073-10-16 *****								
53 Westwood Dr							1- 10- 5	
9.073-10-16	210 1 Family Res		VILLAGE TAXABLE VALUE		180,000			
Post Thomas W	Massena 1 405801	33,100	COUNTY TAXABLE VALUE		180,000			
35 Andrews St	125x152x135x215	180,000	TOWN TAXABLE VALUE		180,000			
Massena, NY 13662	FRNT 125.00 DPTH 183.00		SCHOOL TAXABLE VALUE		180,000			
	EAST-0350974 NRTH-1794789							
	DEED BOOK 2016 PG-11928							
	FULL MARKET VALUE	206,897						
***** 9.073-10-17 *****								
49 Westwood Dr							1- 85- 5	
9.073-10-17	210 1 Family Res		ENH STAR 41834	0	0	0	61,140	
Bourdon George	Massena 1 405801	21,200	VILLAGE TAXABLE VALUE		156,600			
Bourdon Donna	116x136x152x85	156,600	COUNTY TAXABLE VALUE		156,600			
49 Westwood Dr	FRNT 116.00 DPTH 110.00		TOWN TAXABLE VALUE		156,600			
Massena, NY 13662	EAST-0351087 NRTH-1794832		SCHOOL TAXABLE VALUE		95,460			
	DEED BOOK 1059 PG-874							
	FULL MARKET VALUE	180,000						
***** 9.073-10-18 *****								
4 Coventry Dr							9-10-8	
9.073-10-18	210 1 Family Res		BAS STAR 41854	0	0	0	26,700	
King Michael	Massena 1 405801	22,400	VILLAGE TAXABLE VALUE		155,000			
4 Coventry Dr	FRNT 100.00 DPTH 138.00	155,000	COUNTY TAXABLE VALUE		155,000			
Massena, NY 13662-1603	BANK8888220		TOWN TAXABLE VALUE		155,000			
	EAST-0351142 NRTH-1794731		SCHOOL TAXABLE VALUE		128,300			
	DEED BOOK 2013 PG-1568							
	FULL MARKET VALUE	178,161						
***** 9.073-10-19 *****								
6 Coventry Dr							9-10-5	
9.073-10-19	210 1 Family Res		BAS STAR 41854	0	0	0	26,700	
O'Connell Robert J	Massena 1 405801	22,400	VILLAGE TAXABLE VALUE		137,600			
O'Connell Kathy S	FRNT 100.00 DPTH 138.00	137,600	COUNTY TAXABLE VALUE		137,600			
6 Coventry Dr	EAST-0351197 NRTH-1794648		TOWN TAXABLE VALUE		137,600			
Massena, NY 13662	DEED BOOK 1998 PG-8176		SCHOOL TAXABLE VALUE		110,900			
	FULL MARKET VALUE	158,161						

STATE OF NEW YORK
 COUNTY - St Lawrence
 TOWN - Louisville
 VILLAGE - West Massena
 SWIS - 405201

2 0 1 9 T E N T A T I V E A S S E S S M E N T R O L L
 T A X A B L E SECTION OF THE ROLL - 1
 THESE ASSESSMENTS ARE ALSO USED FOR VILLAGE PURPOSES
 TAX MAP NUMBER SEQUENCE
 UNIFORM PERCENT OF VALUE IS 087.00

PAGE 20
 VALUATION DATE-JUL 01, 2018
 TAXABLE STATUS DATE-MAR 01, 2019

TAX MAP PARCEL NUMBER	PROPERTY LOCATION & CLASS	ASSESSMENT	EXEMPTION CODE	VILLAGE	COUNTY	TOWN	SCHOOL
CURRENT OWNERS NAME	SCHOOL DISTRICT	LAND	TAX DESCRIPTION	TAXABLE VALUE			
CURRENT OWNERS ADDRESS	PARCEL SIZE/GRID COORD	TOTAL	SPECIAL DISTRICTS	ACCOUNT NO.			

9.073-10-20	8 Coventry Dr			9.073-10-20	*****		
Hanley John A	210 1 Family Res		VILLAGE TAXABLE VALUE			1-	2-11.89
Hanley Jessie M	Massena 1 405801	22,400	COUNTY TAXABLE VALUE				
8 Coventry Dr	FRNT 100.00 DPTH 138.00	150,000	TOWN TAXABLE VALUE				
Massena, NY 13662	BANK8888830		SCHOOL TAXABLE VALUE				
	EAST-0351251 NRTH-1794566						
	DEED BOOK 2017 PG-17184						
	FULL MARKET VALUE	172,414					

9.073-10-21	10 Coventry Dr			9.073-10-21	*****		
Kassian Michael E	210 1 Family Res		VILLAGE TAXABLE VALUE				
Kassian Christine	Massena 1 405801	22,400	COUNTY TAXABLE VALUE				
10 Coventry Dr	FRNT 100.00 DPTH 138.00	190,300	TOWN TAXABLE VALUE				
Massena, NY 13662	EAST-0351302 NRTH-1794484		SCHOOL TAXABLE VALUE				
	DEED BOOK 1999 PG-18060						
	FULL MARKET VALUE	218,736					

9.073-10-22	12 Coventry Dr			9.073-10-22	*****		
Murtagh Brock J	210 1 Family Res		VILLAGE TAXABLE VALUE			9-9-14	
Charleson April A	Massena 1 405801	22,400	COUNTY TAXABLE VALUE				
12 Coventry Dr	FRNT 100.00 DPTH 134.00	192,500	TOWN TAXABLE VALUE				
Massena, NY 13662	BANK8888209		SCHOOL TAXABLE VALUE				
	EAST-0351359 NRTH-1794404						
	DEED BOOK 2018 PG-11428						
	FULL MARKET VALUE	221,264					

9.073-10-23	14 Coventry Dr			9.073-10-23	*****		
MacKenzie Keith D	210 1 Family Res		BAS STAR 41854	0	0	1-	2-11.16
MacKenzie Lorie R	Massena 1 405801	22,400	VILLAGE TAXABLE VALUE			0	26,700
14 Coventry Dr	SP187000	187,000	COUNTY TAXABLE VALUE				
Massena, NY 13662	FRNT 95.00 DPTH 132.00		TOWN TAXABLE VALUE				
	EAST-0351414 NRTH-1794320		SCHOOL TAXABLE VALUE				
	DEED BOOK 2002 PG-11225						
	FULL MARKET VALUE	214,943					

9.073-10-24	18 Serra Ln			9.073-10-24	*****		
Mauch George B	210 1 Family Res		BAS STAR 41854	0	0	0	26,700
Mauch Clare E	Massena 1 405801	22,400	VILLAGE TAXABLE VALUE				
18 Serra Ln	FRNT 100.00 DPTH 135.00	192,300	COUNTY TAXABLE VALUE				
Massena, NY 13662	EAST-0351269 NRTH-1793911		TOWN TAXABLE VALUE				
	DEED BOOK 2002 PG-20571		SCHOOL TAXABLE VALUE				
	FULL MARKET VALUE	221,034					

STATE OF NEW YORK
 COUNTY - St Lawrence
 TOWN - Louisville
 VILLAGE - West Massena
 SWIS - 405201

2 0 1 9 T E N T A T I V E A S S E S S M E N T R O L L
 T A X A B L E SECTION OF THE ROLL - 1
 THESE ASSESSMENTS ARE ALSO USED FOR VILLAGE PURPOSES
 TAX MAP NUMBER SEQUENCE
 UNIFORM PERCENT OF VALUE IS 087.00

PAGE 21
 VALUATION DATE-JUL 01, 2018
 TAXABLE STATUS DATE-MAR 01, 2019

TAX MAP PARCEL NUMBER	PROPERTY LOCATION & CLASS	ASSESSMENT	EXEMPTION CODE	VILLAGE	COUNTY	TOWN	SCHOOL	ACCOUNT NO.
CURRENT OWNERS NAME	SCHOOL DISTRICT	LAND	TAX DESCRIPTION					TAXABLE VALUE
CURRENT OWNERS ADDRESS	PARCEL SIZE/GRID COORD	TOTAL	SPECIAL DISTRICTS					
***** 9.073-10-25 *****								
	16 Serra Ln							
9.073-10-25	210 1 Family Res		VILLAGE TAXABLE VALUE					192,500
Welsch William M	Massena 1 405801	26,500	COUNTY TAXABLE VALUE					192,500
Welsch Beverly	FRNT 150.00 DPTH 135.00	192,500	TOWN TAXABLE VALUE					192,500
16 Serra Ln	EAST-0351203 NRTH-1794027		SCHOOL TAXABLE VALUE					192,500
Massena, NY 13662	DEED BOOK 1061 PG-10							
	FULL MARKET VALUE	221,264						
***** 9.073-10-26 *****								
	14 Serra Ln							
9.073-10-26	210 1 Family Res		BAS STAR 41854	0	0	0	26,700	
Sontag Mary G	Massena 1 405801	26,500	VILLAGE TAXABLE VALUE					183,900
14 Serra Ln	FRNT 150.00 DPTH 135.00	183,900	COUNTY TAXABLE VALUE					183,900
Massena, NY 13662	EAST-0351117 NRTH-1794155		TOWN TAXABLE VALUE					183,900
	DEED BOOK 1110 PG-56		SCHOOL TAXABLE VALUE					157,200
	FULL MARKET VALUE	211,379						
***** 9.073-10-27 *****								
	12 Serra Ln							
9.073-10-27	210 1 Family Res		ENH STAR 41834	0	0	0	61,140	
Gramuglia Thomas	Massena 1 405801	25,900	VILLAGE TAXABLE VALUE					215,900
12 Serra Ln	FRNT 143.00 DPTH 135.00	215,900	COUNTY TAXABLE VALUE					215,900
Massena, NY 13662-1644	EAST-0351043 NRTH-1794270		TOWN TAXABLE VALUE					215,900
	DEED BOOK 2012 PG-16170		SCHOOL TAXABLE VALUE					154,760
	FULL MARKET VALUE	248,161						

STATE OF NEW YORK
 COUNTY - St Lawrence
 TOWN - Louisville
 VILLAGE - West Massena
 SWIS - 405201

2 0 1 9 T E N T A T I V E A S S E S S M E N T R O L L
 T A X A B L E S E C T I O N O F T H E R O L L - 1
 T H E S E A S S E S S M E N T S A R E A L S O U S E D F O R V I L L A G E P U R P O S E S
 M A P S E C T I O N - 0 0 9
 S U B - S E C T I O N - 0 7 3
 U N I F O R M P E R C E N T O F V A L U E I S 0 8 7 . 0 0

PAGE 22
 VALUATION DATE-JUL 01, 2018
 TAXABLE STATUS DATE-MAR 01, 2019
 RPS150/V04/L015
 CURRENT DATE 4/25/2019

*** S P E C I A L D I S T R I C T S U M M A R Y ***

CODE	DISTRICT NAME	TOTAL PARCELS	EXTENSION TYPE	EXTENSION VALUE	AD VALOREM VALUE	EXEMPT AMOUNT	TAXABLE VALUE
------	---------------	---------------	----------------	-----------------	------------------	---------------	---------------

NO SPECIAL DISTRICTS AT THIS LEVEL

*** S C H O O L D I S T R I C T S U M M A R Y ***

CODE	DISTRICT NAME	TOTAL PARCELS	ASSESSED LAND	ASSESSED TOTAL	EXEMPT AMOUNT	TOTAL TAXABLE	STAR AMOUNT	STAR TAXABLE
405801	Massena 1	103	3089,000	21494,970	454,425	21040,545	1717,320	19323,225
	S U B - T O T A L	103	3089,000	21494,970	454,425	21040,545	1717,320	19323,225
	T O T A L	103	3089,000	21494,970	454,425	21040,545	1717,320	19323,225

*** S Y S T E M C O D E S S U M M A R Y ***

NO SYSTEM EXEMPTIONS AT THIS LEVEL

*** E X E M P T I O N S U M M A R Y ***

CODE	DESCRIPTION	TOTAL PARCELS	VILLAGE	COUNTY	TOWN	SCHOOL
41121	VET WAR CT	6	10,680	64,080	64,080	
41127	VET WAR V	5	53,400			
41131	VET COM CT	7	35,600	124,600	124,600	
41137	VET COM V	5	89,000			
41141	VET DIS CT	5	35,600	144,985	144,985	
41147	VET DIS V	2	44,425			
41161	CW_15_VET/	1		10,680	10,680	
41167	CW_15_VET/	1	10,680			
41834	ENH STAR	8				489,120
41854	BAS STAR	46				1228,200
49560	Part Non P	1	454,425	454,425	454,425	454,425
	T O T A L	87	733,810	798,770	798,770	2171,745

STATE OF NEW YORK
COUNTY - St Lawrence
TOWN - Louisville
VILLAGE - West Massena
SWIS - 405201

2 0 1 9 T E N T A T I V E A S S E S S M E N T R O L L
T A X A B L E S E C T I O N O F T H E R O L L - 1
T H E S E A S S E S S M E N T S A R E A L S O U S E D F O R V I L L A G E P U R P O S E S
M A P S E C T I O N - 0 0 9
S U B - S E C T I O N - 0 7 3
U N I F O R M P E R C E N T O F V A L U E I S 0 8 7 . 0 0

PAGE 23
VALUATION DATE-JUL 01, 2018
TAXABLE STATUS DATE-MAR 01, 2019
RPS150/V04/L015
CURRENT DATE 4/25/2019

*** G R A N D T O T A L S ***

ROLL SEC	DESCRIPTION	TOTAL PARCELS	ASSESSED LAND	ASSESSED TOTAL	TAXABLE VILLAGE	TAXABLE COUNTY	TAXABLE TOWN	TAXABLE SCHOOL	STAR TAXABLE
1	TAXABLE	103	3089,000	21494,970	20761,160	20696,200	20696,200	21040,545	19323,225

STATE OF NEW YORK
 COUNTY - St Lawrence
 TOWN - Louisville
 VILLAGE - West Massena
 SWIS - 405201

2 0 1 9 T E N T A T I V E A S S E S S M E N T R O L L
 T A X A B L E SECTION OF THE ROLL - 1
 THESE ASSESSMENTS ARE ALSO USED FOR VILLAGE PURPOSES
 TAX MAP NUMBER SEQUENCE
 UNIFORM PERCENT OF VALUE IS 087.00
 UNIFORM PERCENT OF VALUE IS 087.00

PAGE 24
 VALUATION DATE-JUL 01, 2018
 TAXABLE STATUS DATE-MAR 01, 2019

TAX MAP PARCEL NUMBER	PROPERTY LOCATION & CLASS	ASSESSMENT	EXEMPTION CODE	VILLAGE	COUNTY	TOWN	SCHOOL
CURRENT OWNERS NAME	SCHOOL DISTRICT	LAND	TAX DESCRIPTION	TAXABLE VALUE			
CURRENT OWNERS ADDRESS	PARCEL SIZE/GRID COORD	TOTAL	SPECIAL DISTRICTS	ACCOUNT NO.			

9.074-11-1	37 Westwood Dr 210 1 Family Res			VILLAGE TAXABLE VALUE	60,000		00113
Rockhill Corbin	Massena 1 405801	26,600		COUNTY TAXABLE VALUE	60,000		
Rockhill Diane	FRNT 130.00 DPTH 97.00	60,000		TOWN TAXABLE VALUE	60,000		
PO Box 30	EAST-0351523 NRTH-1795126			SCHOOL TAXABLE VALUE	60,000		
Waddington, NY 13694-0030	DEED BOOK 2011 PG-14300						
	FULL MARKET VALUE	68,966					

9.074-11-2	29 Dover St 210 1 Family Res		BAS STAR 41854	0	0	0	26,700
Agati Joyce	Massena 1 405801	21,500	VILLAGE TAXABLE VALUE	104,300			
29 Dover St	FRNT 84.00 DPTH 143.00	104,300	COUNTY TAXABLE VALUE	104,300			
Massena, NY 13662	EAST-0351569 NRTH-1795054		TOWN TAXABLE VALUE	104,300			
	DEED BOOK 985 PG-394		SCHOOL TAXABLE VALUE	77,600			
	FULL MARKET VALUE	119,885					

9.074-11-3	31 Dover St 210 1 Family Res			VILLAGE TAXABLE VALUE	71,000		00311
Downey David	Massena 1 405801	21,500	COUNTY TAXABLE VALUE	71,000			
Weegar Linda	SP7000	71,000	TOWN TAXABLE VALUE	71,000			
34 Churchill St	FRNT 84.00 DPTH 143.00		SCHOOL TAXABLE VALUE	71,000			
Massena, NY 13662	BANK8888111						
	EAST-0351611 NRTH-1794981						
	DEED BOOK 2017 PG-3658						
	FULL MARKET VALUE	81,609					

9.074-11-4	33 Dover St 210 1 Family Res		BAS STAR 41854	0	0	0	26,700
Engstrom Kathleen A	Massena 1 405801	21,500	VILLAGE TAXABLE VALUE	74,300			
33 Dover St	FRNT 84.00 DPTH 143.00	74,300	COUNTY TAXABLE VALUE	74,300			
Massena, NY 13662	EAST-0351662 NRTH-1794910		TOWN TAXABLE VALUE	74,300			
	DEED BOOK 2002 PG-20284		SCHOOL TAXABLE VALUE	47,600			
	FULL MARKET VALUE	85,402					

9.074-11-5.1	35 Dover St 210 1 Family Res			VILLAGE TAXABLE VALUE	83,400		00204
McDermott Tanya	Massena 1 405801	21,500	COUNTY TAXABLE VALUE	83,400			
14 Tracy St	FRNT 84.00 DPTH 140.00	83,400	TOWN TAXABLE VALUE	83,400			
Ogdensburg, NY 13662	BANK8888111		SCHOOL TAXABLE VALUE	83,400			
	EAST-0351705 NRTH-1794844						
	DEED BOOK 2017 PG-9376						
	FULL MARKET VALUE	95,862					

TAX MAP PARCEL NUMBER	PROPERTY LOCATION & CLASS	ASSESSMENT	EXEMPTION CODE	VILLAGE	COUNTY	TOWN	SCHOOL	TAXABLE VALUE	ACCOUNT NO.
CURRENT OWNERS NAME	SCHOOL DISTRICT	LAND	TAX DESCRIPTION						
CURRENT OWNERS ADDRESS	PARCEL SIZE/GRID COORD	TOTAL	SPECIAL DISTRICTS						
***** 9.074-11-5.2 *****									
	Off Dover St								
9.074-11-5.2	311 Res vac land		VILLAGE TAXABLE VALUE					100	
Blanchard Justin A	Massena 1 405801	100	COUNTY TAXABLE VALUE					100	
Blanchard Jerry E & Sheila A	FRNT 3.00 DPTH 84.00	100	TOWN TAXABLE VALUE					100	
38 Churchill Ave	BANK8888830		SCHOOL TAXABLE VALUE					100	
Massena, NY 13662-1628	EAST-0351766 NRTH-1794876								
	DEED BOOK 2012 PG-13428								
	FULL MARKET VALUE	115							
***** 9.074-11-6 *****									
	37 Dover St								00101
9.074-11-6	210 1 Family Res		ENH STAR 41834	0	0	0		61,140	
St. Amand Philip W	Massena 1 405801	21,500	VILLAGE TAXABLE VALUE					86,800	
St. Amand Phyllis L	FRNT 84.00 DPTH 143.00	86,800	COUNTY TAXABLE VALUE					86,800	
37 Dover St	EAST-0351752 NRTH-1794773		TOWN TAXABLE VALUE					86,800	
Massena, NY 13662	DEED BOOK 2004 PG-16477		SCHOOL TAXABLE VALUE					25,660	
	FULL MARKET VALUE	99,770							
***** 9.074-11-7 *****									
	39 Dover St								00106
9.074-11-7	210 1 Family Res		VILLAGE TAXABLE VALUE					76,700	
Truax Connor L	Massena 1 405801	21,500	COUNTY TAXABLE VALUE					76,700	
39 Dover St	FRNT 84.00 DPTH 143.00	76,700	TOWN TAXABLE VALUE					76,700	
Massena, NY 13662	BANK8888111		SCHOOL TAXABLE VALUE					76,700	
	EAST-0351797 NRTH-1794700								
	DEED BOOK 2018 PG-9140								
	FULL MARKET VALUE	88,161							
***** 9.074-11-8 *****									
	41 Dover St								00206
9.074-11-8	210 1 Family Res		BAS STAR 41854	0	0	0		26,700	
Burnham Randall S	Massena 1 405801	21,500	VILLAGE TAXABLE VALUE					79,400	
41 Dover St	FRNT 84.00 DPTH 143.00	79,400	COUNTY TAXABLE VALUE					79,400	
Massena, NY 13662	EAST-0351845 NRTH-1794629		TOWN TAXABLE VALUE					79,400	
	DEED BOOK 2002 PG-20846		SCHOOL TAXABLE VALUE					52,700	
	FULL MARKET VALUE	91,264							
***** 9.074-11-9 *****									
	43 Dover St								00103
9.074-11-9	210 1 Family Res		VILLAGE TAXABLE VALUE					100,000	
Murphy Thomas C	Massena 1 405801	21,700	COUNTY TAXABLE VALUE					100,000	
43 Dover St	FRNT 84.00 DPTH 143.00	100,000	TOWN TAXABLE VALUE					100,000	
Massena, NY 13662	EAST-0351890 NRTH-1794560		SCHOOL TAXABLE VALUE					100,000	
	DEED BOOK 2017 PG-15480								
	FULL MARKET VALUE	114,943							

STATE OF NEW YORK
COUNTY - St Lawrence
TOWN - Louisville
VILLAGE - West Massena
SWIS - 405201

2 0 1 9 T E N T A T I V E A S S E S S M E N T R O L L
T A X A B L E SECTION OF THE ROLL - 1
THESE ASSESSMENTS ARE ALSO USED FOR VILLAGE PURPOSES
TAX MAP NUMBER SEQUENCE
UNIFORM PERCENT OF VALUE IS 087.00
UNIFORM PERCENT OF VALUE IS 087.00

PAGE 26
VALUATION DATE-JUL 01, 2018
TAXABLE STATUS DATE-MAR 01, 2019

TAX MAP PARCEL NUMBER	PROPERTY LOCATION & CLASS	ASSESSMENT	EXEMPTION CODE	VILLAGE	COUNTY	TOWN	SCHOOL	
CURRENT OWNERS NAME	SCHOOL DISTRICT	LAND	TAX DESCRIPTION	TAXABLE VALUE			ACCOUNT NO.	
CURRENT OWNERS ADDRESS	PARCEL SIZE/GRID COORD	TOTAL	SPECIAL DISTRICTS					
***** 9.074-11-10 *****								
9.074-11-10	45 Dover St						00104	
Dix Dale	210 1 Family Res		BAS STAR 41854	0	0	0	26,700	
45 Dover St	Massena 1 405801	21,500	VILLAGE TAXABLE VALUE		109,600			
Massena, NY 13662	FRNT 84.00 DPTH 143.00	109,600	COUNTY TAXABLE VALUE		109,600			
	EAST-0351937 NRTH-1794489		TOWN TAXABLE VALUE		109,600			
	DEED BOOK 981 PG-800		SCHOOL TAXABLE VALUE		82,900			
	FULL MARKET VALUE	125,977						
***** 9.074-11-11 *****								
9.074-11-11	47 Dover St						00112	
Sucese Roger	210 1 Family Res		VET WAR CT 41121	0	10,680	10,680	0	
47 Dover St	Massena 1 405801	21,500	VET WAR V 41127	10,680	0	0	0	
Massena, NY 13662	FRNT 84.00 DPTH 143.00	73,000	BAS STAR 41854	0	0	0	26,700	
	EAST-0351979 NRTH-1794419		VILLAGE TAXABLE VALUE		62,320			
	DEED BOOK 2005 PG-6747		COUNTY TAXABLE VALUE		62,320			
	FULL MARKET VALUE	83,908	TOWN TAXABLE VALUE		62,320			
			SCHOOL TAXABLE VALUE		46,300			
***** 9.074-11-12 *****								
9.074-11-12	49 Dover St						00214	
Simms Joseph L Jr	210 1 Family Res		ENH STAR 41834	0	0	0	61,140	
Simms Helen	Massena 1 405801	21,500	VILLAGE TAXABLE VALUE		80,000			
49 Dover St	FRNT 84.00 DPTH 143.00	80,000	COUNTY TAXABLE VALUE		80,000			
Massena, NY 13662	EAST-0352031 NRTH-1794348		TOWN TAXABLE VALUE		80,000			
	DEED BOOK 2000 PG-2432		SCHOOL TAXABLE VALUE		18,860			
	FULL MARKET VALUE	91,954						
***** 9.074-11-13 *****								
9.074-11-13	51 Dover St						00114	
Fregoe Guy	210 1 Family Res		BAS STAR 41854	0	0	0	26,700	
Fregoe Deborah	Massena 1 405801	21,600	VILLAGE TAXABLE VALUE		76,300			
51 Dover St	FRNT 97.00 DPTH 143.00	76,300	COUNTY TAXABLE VALUE		76,300			
Massena, NY 13662	EAST-0352077 NRTH-1794270		TOWN TAXABLE VALUE		76,300			
	DEED BOOK 1099 PG-163		SCHOOL TAXABLE VALUE		49,600			
	FULL MARKET VALUE	87,701						
***** 9.074-11-14 *****								
9.074-11-14	79 Highland Ave						1- 2- 7	
Sanford Barbara	210 1 Family Res		BAS STAR 41854	0	0	0	26,700	
79 Highland Ave	Massena 1 405801	20,900	VILLAGE TAXABLE VALUE		83,900			
Massena, NY 13662	FRNT 79.00 DPTH 140.00	83,900	COUNTY TAXABLE VALUE		83,900			
	EAST-0352181 NRTH-1794147		TOWN TAXABLE VALUE		83,900			
	DEED BOOK 978 PG-1076		SCHOOL TAXABLE VALUE		57,200			
	FULL MARKET VALUE	96,437						
***** 9.074-11-15 *****								
9.074-11-15	81 Highland Ave						00108	
Holmes Cheryl A	210 1 Family Res		ENH STAR 41834	0	0	0	61,140	
81 Highland Ave	Massena 1 405801	20,900	VILLAGE TAXABLE VALUE		69,800			
Massena, NY 13662-1772	FRNT 79.00 DPTH 140.00	69,800	COUNTY TAXABLE VALUE		69,800			
	EAST-0352120 NRTH-1794104		TOWN TAXABLE VALUE		69,800			
	DEED BOOK 2010 PG-10036		SCHOOL TAXABLE VALUE		8,660			
	FULL MARKET VALUE	80,230						

TAX MAP PARCEL NUMBER	PROPERTY LOCATION & CLASS	ASSESSMENT	EXEMPTION CODE	VILLAGE	COUNTY	TOWN	SCHOOL
CURRENT OWNERS NAME	SCHOOL DISTRICT	LAND	TAX DESCRIPTION	TAXABLE VALUE			
CURRENT OWNERS ADDRESS	PARCEL SIZE/GRID COORD	TOTAL	SPECIAL DISTRICTS	ACCOUNT NO.			
***** 9.074-11-16 *****							
83 Highland Ave							00405
9.074-11-16	210 1 Family Res		VET WAR CT 41121	10,470	10,470	10,470	0
Szarka Thomas	Massena 1 405801	20,900	ENH STAR 41834	0	0	0	61,140
Szarka Melissa	FRNT 79.00 DPTH 140.00	69,800	VILLAGE TAXABLE VALUE		59,330		
83 Highland Ave	EAST-0352054 NRTH-1794058		COUNTY TAXABLE VALUE		59,330		
Massena, NY 13662	DEED BOOK 938 PG-357		TOWN TAXABLE VALUE		59,330		
	FULL MARKET VALUE	80,230	SCHOOL TAXABLE VALUE		8,660		
***** 9.074-11-17 *****							
Highland Ave							1- 20- 1
9.074-11-17	311 Res vac land		VILLAGE TAXABLE VALUE		20,600		
JMT Property Associates LLC	Massena 1 405801	20,600	COUNTY TAXABLE VALUE		20,600		
1909 State Highway 420	FRNT 79.00 DPTH 140.00	20,600	TOWN TAXABLE VALUE		20,600		
Massena, NY 13662	EAST-0351984 NRTH-1794021		SCHOOL TAXABLE VALUE		20,600		
	DEED BOOK 2017 PG-6466						
	FULL MARKET VALUE	23,678					
***** 9.074-11-18 *****							
86 Highland Ave							00315
9.074-11-18	210 1 Family Res		BAS STAR 41854	0	0	0	26,700
Phillips Rosemarie S	Massena 1 405801	20,800	VILLAGE TAXABLE VALUE		89,000		
178 SH 37C	FRNT 80.00 DPTH 135.00	89,000	COUNTY TAXABLE VALUE		89,000		
Massena, NY 13662	BANK8888869		TOWN TAXABLE VALUE		89,000		
	EAST-0351810 NRTH-1794113		SCHOOL TAXABLE VALUE		62,300		
	DEED BOOK 2006 PG-1099						
	FULL MARKET VALUE	102,299					
***** 9.074-11-19 *****							
84 Highland Ave							00312
9.074-11-19	210 1 Family Res		VET WAR CT 41121	0	10,680	10,680	0
Hepperlen Theodore W	Massena 1 405801	20,900	VET WAR V 41127	10,680	0	0	0
Hepperlen Jessica	97x16x138x97x138	87,000	VILLAGE TAXABLE VALUE		76,320		
84 Highland Ave	FRNT 138.00 DPTH 97.00		COUNTY TAXABLE VALUE		76,320		
Massena, NY 13662	EAST-0351902 NRTH-1794161		TOWN TAXABLE VALUE		76,320		
	DEED BOOK 2016 PG-14333		SCHOOL TAXABLE VALUE		87,000		
	FULL MARKET VALUE	100,000					
***** 9.074-11-20 *****							
50 Dover St							00302
9.074-11-20	210 1 Family Res		VILLAGE TAXABLE VALUE		74,400		
Diagostino Anthony J	Massena 1 405801	21,100	COUNTY TAXABLE VALUE		74,400		
Strull Jessica R	FRNT 84.00 DPTH 138.00	74,400	TOWN TAXABLE VALUE		74,400		
50 Dover St	BANK8888830		SCHOOL TAXABLE VALUE		74,400		
Massena, NY 13662-1622	EAST-0351861 NRTH-1794243						
	DEED BOOK 2014 PG-7174						
	FULL MARKET VALUE	85,517					

STATE OF NEW YORK
 COUNTY - St Lawrence
 TOWN - Louisville
 VILLAGE - West Massena
 SWIS - 405201

2 0 1 9 T E N T A T I V E A S S E S S M E N T R O L L
 T A X A B L E SECTION OF THE ROLL - 1
 THESE ASSESSMENTS ARE ALSO USED FOR VILLAGE PURPOSES
 TAX MAP NUMBER SEQUENCE
 UNIFORM PERCENT OF VALUE IS 087.00
 UNIFORM PERCENT OF VALUE IS 087.00

PAGE 28
 VALUATION DATE-JUL 01, 2018
 TAXABLE STATUS DATE-MAR 01, 2019

TAX MAP PARCEL NUMBER	PROPERTY LOCATION & CLASS	ASSESSMENT	EXEMPTION CODE	VILLAGE	COUNTY	TOWN	SCHOOL
CURRENT OWNERS NAME	SCHOOL DISTRICT	LAND	TAX DESCRIPTION	TAXABLE VALUE			
CURRENT OWNERS ADDRESS	PARCEL SIZE/GRID COORD	TOTAL	SPECIAL DISTRICTS	ACCOUNT NO.			

9.074-11-21	48 Dover St				9.074-11-21		00408
Croasdaile John C Jr	210 1 Family Res		VILLAGE TAXABLE VALUE				76,000
48 Dover St	Massena 1 405801	21,100	COUNTY TAXABLE VALUE				76,000
Massena, NY 13662	FRNT 84.00 DPTH 138.00	76,000	TOWN TAXABLE VALUE				76,000
	EAST-0351819 NRTH-1794309		SCHOOL TAXABLE VALUE				76,000
	DEED BOOK 2018 PG-11065						
	FULL MARKET VALUE	87,356					

9.074-11-22	46 Dover St				9.074-11-22		00215
LaPointe Gregory D	210 1 Family Res		BAS STAR 41854	0	0	0	26,700
LaPointe Nancy F	Massena 1 405801	21,100	VILLAGE TAXABLE VALUE				74,500
46 Dover St	FRNT 84.00 DPTH 138.00	74,500	COUNTY TAXABLE VALUE				74,500
Massena, NY 13662	EAST-0351771 NRTH-1794383		TOWN TAXABLE VALUE				74,500
	DEED BOOK 2000 PG-23105		SCHOOL TAXABLE VALUE				47,800
	FULL MARKET VALUE	85,632					

9.074-11-23	44 Dover St				9.074-11-23		00111
Hall Herbert G	210 1 Family Res		ENH STAR 41834	0	0	0	61,140
Hall Stephanie	Massena 1 405801	21,100	VILLAGE TAXABLE VALUE				68,500
44 Dover St	FRNT 84.00 DPTH 138.00	68,500	COUNTY TAXABLE VALUE				68,500
Massena, NY 13662	EAST-0351724 NRTH-1794448		TOWN TAXABLE VALUE				68,500
	DEED BOOK 999 PG-315		SCHOOL TAXABLE VALUE				7,360
	FULL MARKET VALUE	78,736					

9.074-11-24	42 Dover St				9.074-11-24		00110
Schultheis Scott M	210 1 Family Res		VILLAGE TAXABLE VALUE				71,600
Schultheis Angie M	Massena 1 405801	21,100	COUNTY TAXABLE VALUE				71,600
42 Dover St	FRNT 84.00 DPTH 138.00	71,600	TOWN TAXABLE VALUE				71,600
Massena, NY 13662	EAST-0351679 NRTH-1794515		SCHOOL TAXABLE VALUE				71,600
	DEED BOOK 2019 PG-128						
	FULL MARKET VALUE	82,299					

9.074-11-25	40 Dover St				9.074-11-25		00305
Clark Lee (LU)	210 1 Family Res		ENH STAR 41834	0	0	0	61,140
% Lee Clark	Massena 1 405801	21,100	VILLAGE TAXABLE VALUE				79,200
40 Dover St	FRNT 84.00 DPTH 138.00	79,200	COUNTY TAXABLE VALUE				79,200
Massena, NY 13662	EAST-0351635 NRTH-1794591		TOWN TAXABLE VALUE				79,200
	DEED BOOK 2016 PG-9503		SCHOOL TAXABLE VALUE				18,060
	FULL MARKET VALUE	91,034					

PRIOR OWNER ON 3/01/2019
 Schultheis Scott M

STATE OF NEW YORK
 COUNTY - St Lawrence
 TOWN - Louisville
 VILLAGE - West Massena
 SWIS - 405201

2 0 1 9 T E N T A T I V E A S S E S S M E N T R O L L
 T A X A B L E SECTION OF THE ROLL - 1
 THESE ASSESSMENTS ARE ALSO USED FOR VILLAGE PURPOSES
 TAX MAP NUMBER SEQUENCE
 UNIFORM PERCENT OF VALUE IS 087.00
 UNIFORM PERCENT OF VALUE IS 087.00

PAGE 29
 VALUATION DATE-JUL 01, 2018
 TAXABLE STATUS DATE-MAR 01, 2019

TAX MAP PARCEL NUMBER	PROPERTY LOCATION & CLASS	ASSESSMENT	EXEMPTION CODE	VILLAGE	COUNTY	TOWN	SCHOOL
CURRENT OWNERS NAME	SCHOOL DISTRICT	LAND	TAX DESCRIPTION	TAXABLE VALUE			
CURRENT OWNERS ADDRESS	PARCEL SIZE/GRID COORD	TOTAL	SPECIAL DISTRICTS	ACCOUNT NO.			

9.074-11-26.1	30 Dover St			9.074-11-26.1			*****
Norris Richard A	210 1 Family Res		BAS STAR 41854	0	0	0	1- 2- 3.1
30 Dover St	Massena 1 405801	27,900	VILLAGE TAXABLE VALUE		163,800		26,700
Massena, NY 13662	FRNT 168.00 DPTH 138.00	163,800	COUNTY TAXABLE VALUE		163,800		
	EAST-0351516 NRTH-1794770		TOWN TAXABLE VALUE		163,800		
	DEED BOOK 2000 PG-7818		SCHOOL TAXABLE VALUE		137,100		
	FULL MARKET VALUE	188,276					

9.074-11-26.2	36 Dover St			9.074-11-26.2			*****
Christopher Carla M	210 1 Family Res		BAS STAR 41854	0	0	0	1- 2- 3.2
36 Dover St	Massena 1 405801	19,800	VILLAGE TAXABLE VALUE		170,800		26,700
Massena, NY 13662-1072	FRNT 84.00 DPTH 138.00	170,800	COUNTY TAXABLE VALUE		170,800		
	BANK8888830		TOWN TAXABLE VALUE		170,800		
	EAST-0351583 NRTH-1794663		SCHOOL TAXABLE VALUE		144,100		
	DEED BOOK 2013 PG-12343						
	FULL MARKET VALUE	196,322					

9.074-11-39.1	22 Coventry Dr			9.074-11-39.1			*****
Brandt Peter C	210 1 Family Res		BAS STAR 41854	0	0	0	9-19-10
Brandt Nana Jo	Massena 1 405801	22,000	VILLAGE TAXABLE VALUE		154,000		26,700
22 Coventry Dr	FRNT 100.00 DPTH 130.00	154,000	COUNTY TAXABLE VALUE		154,000		
Massena, NY 13662	EAST-0351627 NRTH-1793997		TOWN TAXABLE VALUE		154,000		
	DEED BOOK 1098 PG-1084		SCHOOL TAXABLE VALUE		127,300		
	FULL MARKET VALUE	177,011					

9.074-11-39.2	20 Coventry Dr			9.074-11-39.2			*****
Allen Jeffery L	210 1 Family Res		BAS STAR 41854	0	0	0	9-9-11
Allen Maureen E	Massena 1 405801	21,700	VILLAGE TAXABLE VALUE		166,100		26,700
20 Coventry Dr	FRNT 98.00 DPTH 130.00	166,100	COUNTY TAXABLE VALUE		166,100		
Massena, NY 13662	EAST-0351570 NRTH-1794071		TOWN TAXABLE VALUE		166,100		
	DEED BOOK 1113 PG-134		SCHOOL TAXABLE VALUE		139,400		
	FULL MARKET VALUE	190,920					

9.074-11-43.1	18 Coventry Dr			9.074-11-43.1			*****
Murray Warren K	210 1 Family Res		VET COM CT 41131	0	17,800	17,800	9-999-12
Murray Jill S	Massena 1 405801	22,000	VET COM V 41137	17,800	0	0	0
18 Coventry Dr	FRNT 100.00 DPTH 130.00	150,000	VET DIS CT 41141	0	35,600	35,600	0
Massena, NY 13662-1603	EAST-0351520 NRTH-1794156		VET DIS V 41147	35,600	0	0	0
	DEED BOOK 2010 PG-14135		ENH STAR 41834	0	0	0	61,140
	FULL MARKET VALUE	172,414	VILLAGE TAXABLE VALUE		96,600		
			COUNTY TAXABLE VALUE		96,600		
			TOWN TAXABLE VALUE		96,600		
			SCHOOL TAXABLE VALUE		88,860		

STATE OF NEW YORK
 COUNTY - St Lawrence
 TOWN - Louisville
 VILLAGE - West Massena
 SWIS - 405201

2 0 1 9 T E N T A T I V E A S S E S S M E N T R O L L
 T A X A B L E SECTION OF THE ROLL - 1
 THESE ASSESSMENTS ARE ALSO USED FOR VILLAGE PURPOSES
 TAX MAP NUMBER SEQUENCE
 UNIFORM PERCENT OF VALUE IS 087.00
 UNIFORM PERCENT OF VALUE IS 087.00

PAGE 30
 VALUATION DATE-JUL 01, 2018
 TAXABLE STATUS DATE-MAR 01, 2019

TAX MAP PARCEL NUMBER	PROPERTY LOCATION & CLASS	ASSESSMENT	EXEMPTION CODE	VILLAGE	COUNTY	TOWN	SCHOOL	TAXABLE VALUE	ACCOUNT NO.
CURRENT OWNERS NAME	SCHOOL DISTRICT	LAND	TAX DESCRIPTION						
CURRENT OWNERS ADDRESS	PARCEL SIZE/GRID COORD	TOTAL	SPECIAL DISTRICTS						

9.074-11-49	15 Coventry Dr							9.074-11-49	*****
LaPierre Christopher R	210 1 Family Res		VILLAGE TAXABLE VALUE						9-9-6
15 Coventry Dr	Massena 1 405801	22,400	COUNTY TAXABLE VALUE						
Massena, NY 13662	FRNT 100.00 DPTH 138.00	161,000	TOWN TAXABLE VALUE						
	EAST-0351557 NRTH-1794442		SCHOOL TAXABLE VALUE						
	DEED BOOK 2018 PG-9127								
	FULL MARKET VALUE	185,057							

9.074-11-50	17 Coventry Dr							9.074-11-50	*****
Paquette Justin R	210 1 Family Res		BAS STAR 41854	0	0	0	26,700		
Paquette Colleen L	Massena 1 405801	22,400	VILLAGE TAXABLE VALUE						
17 Coventry Dr	FRNT 100.00 DPTH 138.00	182,000	COUNTY TAXABLE VALUE						
Massena, NY 13662-1604	BANK8888111		TOWN TAXABLE VALUE						
	EAST-0351617 NRTH-1794355		SCHOOL TAXABLE VALUE						
	DEED BOOK 2013 PG-17590								
	FULL MARKET VALUE	209,195							

9.074-11-51	19 Coventry Dr							9.074-11-51	*****
Harris Justin	210 1 Family Res		VILLAGE TAXABLE VALUE						9-9-8
19 Coventry Dr	Massena 1 405801	22,400	COUNTY TAXABLE VALUE						
Massena, NY 13662	FRNT 100.00 DPTH 138.00	182,000	TOWN TAXABLE VALUE						
	BANK8888220		SCHOOL TAXABLE VALUE						
	EAST-0351671 NRTH-1794274								
	DEED BOOK 2017 PG-3520								
	FULL MARKET VALUE	209,195							

9.074-11-52	21 Coventry Dr							9.074-11-52	*****
Perez Joel	210 1 Family Res		BAS STAR 41854	0	0	0	26,700		
Perez Loretta	Massena 1 405801	16,200	VILLAGE TAXABLE VALUE						
21 Coventry Dr	111x138x65x95x65	154,700	COUNTY TAXABLE VALUE						
Massena, NY 13662	FRNT 111.00 DPTH 138.00		TOWN TAXABLE VALUE						
	EAST-0351725 NRTH-1794187		SCHOOL TAXABLE VALUE						
	DEED BOOK 953 PG-681								
	FULL MARKET VALUE	177,816							

9.074-11-55	Highland Ave							9.074-11-55	*****
JMT Property Associates LLC	311 Res vac land		VILLAGE TAXABLE VALUE						9-20-2
1909 State Highway 420	Massena 1 405801	19,800	COUNTY TAXABLE VALUE						
Massena, NY 13662	FRNT 100.00 DPTH 140.00	19,800	TOWN TAXABLE VALUE						
	EAST-0351912 NRTH-1793962		SCHOOL TAXABLE VALUE						
	DEED BOOK 2017 PG-6466								
	FULL MARKET VALUE	22,759							

STATE OF NEW YORK
 COUNTY - St Lawrence
 TOWN - Louisville
 VILLAGE - West Massena
 SWIS - 405201

2 0 1 9 T E N T A T I V E A S S E S S M E N T R O L L
 T A X A B L E SECTION OF THE ROLL - 1
 THESE ASSESSMENTS ARE ALSO USED FOR VILLAGE PURPOSES
 TAX MAP NUMBER SEQUENCE
 UNIFORM PERCENT OF VALUE IS 087.00
 UNIFORM PERCENT OF VALUE IS 087.00

PAGE 31
 VALUATION DATE-JUL 01, 2018
 TAXABLE STATUS DATE-MAR 01, 2019

TAX MAP PARCEL NUMBER	PROPERTY LOCATION & CLASS	ASSESSMENT	EXEMPTION CODE	VILLAGE	COUNTY	TOWN	SCHOOL	ACCOUNT NO.
CURRENT OWNERS NAME	SCHOOL DISTRICT	LAND	TAX DESCRIPTION	TAXABLE VALUE				
CURRENT OWNERS ADDRESS	PARCEL SIZE/GRID COORD	TOTAL	SPECIAL DISTRICTS					
***** 9.074-11-56 *****								
9.074-11-56	95 Highland Ave							1- 2-11.90
Slack Jeffrey P	210 1 Family Res		BAS STAR 41854	0	0	0		26,700
Slack Martha L	Massena 1 405801	22,200	VILLAGE TAXABLE VALUE		160,000			
95 Highland Ave	FRNT 95.00 DPTH 140.00	160,000	COUNTY TAXABLE VALUE		160,000			
Massena, NY 13662	EAST-0351828 NRTH-1793911		TOWN TAXABLE VALUE		160,000			
	DEED BOOK 1091 PG-553		SCHOOL TAXABLE VALUE		133,300			
	FULL MARKET VALUE	183,908						
***** 9.074-11-57 *****								
9.074-11-57	21 Serra Ln							
LePage Richard J	210 1 Family Res		BAS STAR 41854	0	0	0		26,700
LePage Linda J	Massena 1 405801	23,400	VILLAGE TAXABLE VALUE		177,800			
21 Serra Ln	FRNT 113.00 DPTH 135.00	177,800	COUNTY TAXABLE VALUE		177,800			
Massena, NY 13662	EAST-0351514 NRTH-1793903		TOWN TAXABLE VALUE		177,800			
	DEED BOOK 1094 PG-102		SCHOOL TAXABLE VALUE		151,100			
	FULL MARKET VALUE	204,368						

STATE OF NEW YORK
 COUNTY - St Lawrence
 TOWN - Louisville
 VILLAGE - West Massena
 SWIS - 405201

2 0 1 9 T E N T A T I V E A S S E S S M E N T R O L L
 T A X A B L E S E C T I O N O F T H E R O L L - 1
 T H E S E A S S E S S M E N T S A R E A L S O U S E D F O R V I L L A G E P U R P O S E S
 M A P S E C T I O N - 0 0 9
 S U B - S E C T I O N - 0 7 4
 U N I F O R M P E R C E N T O F V A L U E I S 0 8 7 . 0 0

PAGE 32
 VALUATION DATE-JUL 01, 2018
 TAXABLE STATUS DATE-MAR 01, 2019
 RPS150/V04/L015
 CURRENT DATE 4/25/2019

*** S P E C I A L D I S T R I C T S U M M A R Y ***

CODE	DISTRICT NAME	TOTAL PARCELS	EXTENSION TYPE	EXTENSION VALUE	AD VALOREM VALUE	EXEMPT AMOUNT	TAXABLE VALUE
------	---------------	---------------	----------------	-----------------	------------------	---------------	---------------

NO SPECIAL DISTRICTS AT THIS LEVEL

*** S C H O O L D I S T R I C T S U M M A R Y ***

CODE	DISTRICT NAME	TOTAL PARCELS	ASSESSED LAND	ASSESSED TOTAL	EXEMPT AMOUNT	TOTAL TAXABLE	STAR AMOUNT	STAR TAXABLE
405801	Massena 1	38	798,800	3781,200		3781,200	881,880	2899,320
	S U B - T O T A L	38	798,800	3781,200		3781,200	881,880	2899,320
	T O T A L	38	798,800	3781,200		3781,200	881,880	2899,320

*** S Y S T E M C O D E S S U M M A R Y ***

NO SYSTEM EXEMPTIONS AT THIS LEVEL

*** E X E M P T I O N S U M M A R Y ***

CODE	DESCRIPTION	TOTAL PARCELS	VILLAGE	COUNTY	TOWN	SCHOOL
41121	VET WAR CT	3	10,470	31,830	31,830	
41127	VET WAR V	2	21,360			
41131	VET COM CT	1		17,800	17,800	
41137	VET COM V	1	17,800			
41141	VET DIS CT	1		35,600	35,600	
41147	VET DIS V	1	35,600			
41834	ENH STAR	7				427,980
41854	BAS STAR	17				453,900
	T O T A L	33	85,230	85,230	85,230	881,880

STATE OF NEW YORK
 COUNTY - St Lawrence
 TOWN - Louisville
 VILLAGE - West Massena
 SWIS - 405201

2 0 1 9 T E N T A T I V E A S S E S S M E N T R O L L
 T A X A B L E S E C T I O N O F T H E R O L L - 1
 T H E S E A S S E S S M E N T S A R E A L S O U S E D F O R V I L L A G E P U R P O S E S
 M A P S E C T I O N - 0 0 9
 S U B - S E C T I O N - 0 7 4
 U N I F O R M P E R C E N T O F V A L U E I S 0 8 7 . 0 0

PAGE 33
 VALUATION DATE-JUL 01, 2018
 TAXABLE STATUS DATE-MAR 01, 2019
 RPS150/V04/L015
 CURRENT DATE 4/25/2019

*** G R A N D T O T A L S ***

ROLL SEC	DESCRIPTION	TOTAL PARCELS	ASSESSED LAND	ASSESSED TOTAL	TAXABLE VILLAGE	TAXABLE COUNTY	TAXABLE TOWN	TAXABLE SCHOOL	STAR TAXABLE
1	TAXABLE	38	798,800	3781,200	3695,970	3695,970	3695,970	3781,200	2899,320

STATE OF NEW YORK
 COUNTY - St Lawrence
 TOWN - Louisville
 VILLAGE - West Massena
 SWIS - 405201

2 0 1 9 T E N T A T I V E A S S E S S M E N T R O L L
 T A X A B L E SECTION OF THE ROLL - 1
 THESE ASSESSMENTS ARE ALSO USED FOR VILLAGE PURPOSES
 TAX MAP NUMBER SEQUENCE
 UNIFORM PERCENT OF VALUE IS 087.00
 UNIFORM PERCENT OF VALUE IS 087.00

PAGE 34
 VALUATION DATE-JUL 01, 2018
 TAXABLE STATUS DATE-MAR 01, 2019

TAX MAP PARCEL NUMBER	PROPERTY LOCATION & CLASS	ASSESSMENT	EXEMPTION CODE	VILLAGE	COUNTY	TOWN	SCHOOL	TAXABLE VALUE	ACCOUNT NO.
CURRENT OWNERS NAME	SCHOOL DISTRICT	LAND	TAX DESCRIPTION						
CURRENT OWNERS ADDRESS	PARCEL SIZE/GRID COORD	TOTAL	SPECIAL DISTRICTS						

9.081-1-1.11	Wellington Dr							9.081-1-1.11	*****
Heritage Homes Inc	322 Rural vac>10		VILLAGE TAXABLE VALUE						1-49-8.11
PO Box 746	Massena 1 405801	116,500	COUNTY TAXABLE VALUE						
Massena, NY 13662	FRNT 1312.00 DPTH	116,500	TOWN TAXABLE VALUE						
	ACRES 34.80		SCHOOL TAXABLE VALUE						
	EAST-0350474 NRTH-1793668								
	DEED BOOK 974 PG-00656								
	FULL MARKET VALUE	133,908							

9.081-1-4	20 Serra Ln							9.081-1-4	*****
Tyo Jeffrey	210 1 Family Res		VILLAGE TAXABLE VALUE						
Tyo Carrie R	Massena 1 405801	26,500	COUNTY TAXABLE VALUE						
20 Serra Ln	FRNT 150.00 DPTH 135.00	207,660	TOWN TAXABLE VALUE						
Massena, NY 13662-1644	EAST-0351340 NRTH-1795820		SCHOOL TAXABLE VALUE						
	DEED BOOK 2013 PG-10833								
	FULL MARKET VALUE	238,690							

9.081-1-5	105 Highland Ave							9.081-1-5	*****
Flynn Michael A	210 1 Family Res		BAS STAR 41854	0	0	0			26,700
Flynn Stephanie	Massena 1 405801	23,900	VILLAGE TAXABLE VALUE						
105 Highland Ave	FRNT 115.00 DPTH 140.00	162,500	COUNTY TAXABLE VALUE						
Massena, NY 13662-1771	EAST-0351413 NRTH-1793633		TOWN TAXABLE VALUE						
	DEED BOOK 1037 PG-625		SCHOOL TAXABLE VALUE						
	FULL MARKET VALUE	186,782							

STATE OF NEW YORK
 COUNTY - St Lawrence
 TOWN - Louisville
 VILLAGE - West Massena
 SWIS - 405201

2 0 1 9 T E N T A T I V E A S S E S S M E N T R O L L
 T A X A B L E SECTION OF THE ROLL - 1
 THESE ASSESSMENTS ARE ALSO USED FOR VILLAGE PURPOSES
 TAX MAP NUMBER SEQUENCE
 UNIFORM PERCENT OF VALUE IS 087.00
 UNIFORM PERCENT OF VALUE IS 087.00

PAGE 36
 VALUATION DATE-JUL 01, 2018
 TAXABLE STATUS DATE-MAR 01, 2019

TAX MAP PARCEL NUMBER	PROPERTY LOCATION & CLASS	ASSESSMENT	EXEMPTION CODE	VILLAGE	COUNTY	TOWN	SCHOOL	ACCOUNT NO.
CURRENT OWNERS NAME	SCHOOL DISTRICT	LAND	TAX DESCRIPTION					TAXABLE VALUE
CURRENT OWNERS ADDRESS	PARCEL SIZE/GRID COORD	TOTAL	SPECIAL DISTRICTS					
***** 9.082-1-3.1 *****								
9.082-1-3.1	Highland Ave 210 1 Family Res							
Mittiga Jospeh C	Massena 1 405801	28,000	VILLAGE TAXABLE VALUE					70,000
Mittiga Amanda H	FRNT 160.00 DPTH 140.00	70,000	COUNTY TAXABLE VALUE					70,000
1220 State Highway 131	EAST-0315727 NRTH-1793840		TOWN TAXABLE VALUE					70,000
Massena, NY 13662	DEED BOOK 2018 PG-6659		SCHOOL TAXABLE VALUE					70,000
	FULL MARKET VALUE	80,460						
***** 9.082-1-6 *****								
9.082-1-6	101 Highland Ave 210 1 Family Res		BAS STAR 41854	0	0	0		26,700
Smith Susan M	Massena 1 405801	23,900	VILLAGE TAXABLE VALUE					130,000
101 Highland Ave	FRNT 115.00 DPTH 140.00	130,000	COUNTY TAXABLE VALUE					130,000
Massena, NY 13662	EAST-0351608 NRTH-1793768		TOWN TAXABLE VALUE					130,000
	DEED BOOK 2002 PG-11380		SCHOOL TAXABLE VALUE					103,300
	FULL MARKET VALUE	149,425						
***** 9.082-1-8.1 *****								
9.082-1-8.1	103 Highland Ave 210 1 Family Res		BAS STAR 41854	0	0	0		26,700
Merchant Sandra L	Massena 1 405801	23,900	VILLAGE TAXABLE VALUE					162,000
Cichetti Joanne W	FRNT 115.00 DPTH 140.00	162,000	COUNTY TAXABLE VALUE					162,000
103 Highland Ave	EAST-0351514 NRTH-1793700		TOWN TAXABLE VALUE					162,000
Massena, NY 13662-1771	DEED BOOK 2013 PG-8443		SCHOOL TAXABLE VALUE					135,300
	FULL MARKET VALUE	186,207						

STATE OF NEW YORK
 COUNTY - St Lawrence
 TOWN - Louisville
 VILLAGE - West Massena
 SWIS - 405201

2 0 1 9 T E N T A T I V E A S S E S S M E N T R O L L
 T A X A B L E SECTION OF THE ROLL - 1
 THESE ASSESSMENTS ARE ALSO USED FOR VILLAGE PURPOSES
 S U B - S E C T I O N - 082
 UNIFORM PERCENT OF VALUE IS 087.00
 R O L L S U B S E C T I O N - - T O T A L S

PAGE 38
 VALUATION DATE-JUL 01, 2018
 TAXABLE STATUS DATE-MAR 01, 2019
 RPS150/V04/L015
 CURRENT DATE 4/25/2019

*** S P E C I A L D I S T R I C T S U M M A R Y ***

CODE	DISTRICT NAME	TOTAL PARCELS	EXTENSION TYPE	EXTENSION VALUE	AD VALOREM VALUE	EXEMPT AMOUNT	TAXABLE VALUE
------	---------------	---------------	----------------	-----------------	------------------	---------------	---------------

NO SPECIAL DISTRICTS AT THIS LEVEL

*** S C H O O L D I S T R I C T S U M M A R Y ***

CODE	DISTRICT NAME	TOTAL PARCELS	ASSESSED LAND	ASSESSED TOTAL	EXEMPT AMOUNT	TOTAL TAXABLE	STAR AMOUNT	STAR TAXABLE
405801	Massena 1	147	4130,500	26124,830	454,425	25670,405	2679,300	22991,105
	S U B - T O T A L	147	4130,500	26124,830	454,425	25670,405	2679,300	22991,105
	T O T A L	147	4130,500	26124,830	454,425	25670,405	2679,300	22991,105

*** S Y S T E M C O D E S S U M M A R Y ***

NO SYSTEM EXEMPTIONS AT THIS LEVEL

*** E X E M P T I O N S U M M A R Y ***

CODE	DESCRIPTION	TOTAL PARCELS	VILLAGE	COUNTY	TOWN	SCHOOL
41121	VET WAR CT	9	21,150	95,910	95,910	
41127	VET WAR V	7	74,760			
41131	VET COM CT	8	35,600	142,400	142,400	
41137	VET COM V	6	106,800			
41141	VET DIS CT	6	35,600	180,585	180,585	
41147	VET DIS V	3	80,025			
41161	CW_15_VET/	1		10,680	10,680	
41167	CW_15_VET/	1	10,680			
41834	ENH STAR	15				917,100
41854	BAS STAR	66				1762,200
49560	Part Non P	1	454,425	454,425	454,425	454,425
	T O T A L	123	819,040	884,000	884,000	3133,725

STATE OF NEW YORK
 COUNTY - St Lawrence
 TOWN - Louisville
 VILLAGE - West Massena
 SWIS - 405201

2 0 1 9 T E N T A T I V E A S S E S S M E N T R O L L
 T A X A B L E SECTION OF THE ROLL - 1
 THESE ASSESSMENTS ARE ALSO USED FOR VILLAGE PURPOSES
 S U B - S E C T I O N - 082
 UNIFORM PERCENT OF VALUE IS 087.00
 R O L L S U B S E C T I O N - - T O T A L S

PAGE 39
 VALUATION DATE-JUL 01, 2018
 TAXABLE STATUS DATE-MAR 01, 2019
 RPS150/V04/L015
 CURRENT DATE 4/25/2019

*** G R A N D T O T A L S ***

ROLL SEC	DESCRIPTION	TOTAL PARCELS	ASSESSED LAND	ASSESSED TOTAL	TAXABLE VILLAGE	TAXABLE COUNTY	TAXABLE TOWN	TAXABLE SCHOOL	STAR TAXABLE
1	TAXABLE	147	4130,500	26124,830	25305,790	25240,830	25240,830	25670,405	22991,105

STATE OF NEW YORK
 COUNTY - St Lawrence
 TOWN - Louisville
 VILLAGE - West Massena
 SWIS - 405201

2 0 1 9 T E N T A T I V E A S S E S S M E N T R O L L
 T A X A B L E SECTION OF THE ROLL - 1
 THESE ASSESSMENTS ARE ALSO USED FOR VILLAGE PURPOSES
 UNIFORM PERCENT OF VALUE IS 087.00

PAGE 40
 VALUATION DATE-JUL 01, 2018
 TAXABLE STATUS DATE-MAR 01, 2019
 RPS150/V04/L015
 CURRENT DATE 4/25/2019

R O L L S E C T I O N T O T A L S

*** S P E C I A L D I S T R I C T S U M M A R Y ***

CODE	DISTRICT NAME	TOTAL PARCELS	EXTENSION TYPE	EXTENSION VALUE	AD VALOREM VALUE	EXEMPT AMOUNT	TAXABLE VALUE
------	---------------	---------------	----------------	-----------------	------------------	---------------	---------------

NO SPECIAL DISTRICTS AT THIS LEVEL

*** S C H O O L D I S T R I C T S U M M A R Y ***

CODE	DISTRICT NAME	TOTAL PARCELS	ASSESSED LAND	ASSESSED TOTAL	EXEMPT AMOUNT	TOTAL TAXABLE	STAR AMOUNT	STAR TAXABLE
405801	Massena 1	147	4130,500	26124,830	454,425	25670,405	2679,300	22991,105
	S U B - T O T A L	147	4130,500	26124,830	454,425	25670,405	2679,300	22991,105
	T O T A L	147	4130,500	26124,830	454,425	25670,405	2679,300	22991,105

*** S Y S T E M C O D E S S U M M A R Y ***

NO SYSTEM EXEMPTIONS AT THIS LEVEL

*** E X E M P T I O N S U M M A R Y ***

CODE	DESCRIPTION	TOTAL PARCELS	VILLAGE	COUNTY	TOWN	SCHOOL
41121	VET WAR CT	9	21,150	95,910	95,910	
41127	VET WAR V	7	74,760			
41131	VET COM CT	8	35,600	142,400	142,400	
41137	VET COM V	6	106,800			
41141	VET DIS CT	6	35,600	180,585	180,585	
41147	VET DIS V	3	80,025			
41161	CW_15_VET/	1		10,680	10,680	
41167	CW_15_VET/	1	10,680			
41834	ENH STAR	15				917,100
41854	BAS STAR	66				1762,200
49560	Part Non P	1	454,425	454,425	454,425	454,425
	T O T A L	123	819,040	884,000	884,000	3133,725

STATE OF NEW YORK
COUNTY - St Lawrence
TOWN - Louisville
VILLAGE - West Massena
SWIS - 405201

2 0 1 9 T E N T A T I V E A S S E S S M E N T R O L L

T A X A B L E SECTION OF THE ROLL - 1
THESE ASSESSMENTS ARE ALSO USED FOR VILLAGE PURPOSES

PAGE 41
VALUATION DATE-JUL 01, 2018
TAXABLE STATUS DATE-MAR 01, 2019
RPS150/V04/L015
CURRENT DATE 4/25/2019

UNIFORM PERCENT OF VALUE IS 087.00

R O L L S E C T I O N T O T A L S

*** G R A N D T O T A L S ***

ROLL SEC	DESCRIPTION	TOTAL PARCELS	ASSESSED LAND	ASSESSED TOTAL	TAXABLE VILLAGE	TAXABLE COUNTY	TAXABLE TOWN	TAXABLE SCHOOL	STAR TAXABLE
1	TAXABLE	147	4130,500	26124,830	25305,790	25240,830	25240,830	25670,405	22991,105

STATE OF NEW YORK
COUNTY - St Lawrence
TOWN - Louisville
VILLAGE - West Massena
SWIS - 405201

2 0 1 9 T E N T A T I V E A S S E S S M E N T R O L L
SPECIAL FRANCHISE SECTION OF THE ROLL - 5
THESE ASSESSMENTS ARE ALSO USED FOR VILLAGE PURPOSES
TAX MAP NUMBER SEQUENCE
UNIFORM PERCENT OF VALUE IS 087.00

PAGE 42
VALUATION DATE-JUL 01, 2018
TAXABLE STATUS DATE-MAR 01, 2019

TAX MAP PARCEL NUMBER	PROPERTY LOCATION & CLASS	ASSESSMENT	EXEMPTION CODE	VILLAGE	COUNTY	TOWN	SCHOOL	
CURRENT OWNERS NAME	SCHOOL DISTRICT	LAND	TAX DESCRIPTION	TAXABLE VALUE				
CURRENT OWNERS ADDRESS	PARCEL SIZE/GRID COORD	TOTAL	SPECIAL DISTRICTS	ACCOUNT NO.				
*****	Village			555.007-17-1	*****			
555.007-17-1	869 Television		VILLAGE TAXABLE VALUE	29,557	5-99-99			
Time Warner of Syracuse	Massena 1 405801	0	COUNTY TAXABLE VALUE	29,557				
Company Code 950630	Special Franchise	29,557	TOWN TAXABLE VALUE	29,557				
PO Box 7467	950680		SCHOOL TAXABLE VALUE	29,557				
Charlotte, NC 28241	BANK9999982							
	FULL MARKET VALUE	33,974						
*****					*****			

STATE OF NEW YORK
COUNTY - St Lawrence
TOWN - Louisville
VILLAGE - West Massena
SWIS - 405201

2 0 1 9 T E N T A T I V E A S S E S S M E N T R O L L
SPECIAL FRANCHISE SECTION OF THE ROLL - 5
THESE ASSESSMENTS ARE ALSO USED FOR VILLAGE PURPOSES
TAX MAP NUMBER SEQUENCE
UNIFORM PERCENT OF VALUE IS 087.00
UNIFORM PERCENT OF VALUE IS 087.00

PAGE 44
VALUATION DATE-JUL 01, 2018
TAXABLE STATUS DATE-MAR 01, 2019

TAX MAP PARCEL NUMBER	PROPERTY LOCATION & CLASS	ASSESSMENT	EXEMPTION CODE	VILLAGE	COUNTY	TOWN	SCHOOL	
CURRENT OWNERS NAME	SCHOOL DISTRICT	LAND	TAX DESCRIPTION	TAXABLE VALUE				
CURRENT OWNERS ADDRESS	PARCEL SIZE/GRID COORD	TOTAL	SPECIAL DISTRICTS	ACCOUNT NO.				
*****				555.008-17-1	*****			
555.008-17-1	West Massena						5-5-1	
Verizon New York Inc	866 Telephone		VILLAGE TAXABLE VALUE				7,139	
Attn: Company Code 631900	Massena 1 405801	0	COUNTY TAXABLE VALUE				7,139	
PO Box 152206	Special Franchise	7,139	TOWN TAXABLE VALUE				7,139	
Irving, TX 75015	BANK9999997		SCHOOL TAXABLE VALUE				7,139	
	FULL MARKET VALUE	8,206						

STATE OF NEW YORK
COUNTY - St Lawrence
TOWN - Louisville
VILLAGE - West Massena
SWIS - 405201

2 0 1 9 T E N T A T I V E A S S E S S M E N T R O L L
SPECIAL FRANCHISE SECTION OF THE ROLL - 5
THESE ASSESSMENTS ARE ALSO USED FOR VILLAGE PURPOSES
TAX MAP NUMBER SEQUENCE
UNIFORM PERCENT OF VALUE IS 087.00
UNIFORM PERCENT OF VALUE IS 087.00

PAGE 46
VALUATION DATE-JUL 01, 2018
TAXABLE STATUS DATE-MAR 01, 2019

TAX MAP PARCEL NUMBER	PROPERTY LOCATION & CLASS	ASSESSMENT	EXEMPTION CODE	VILLAGE	COUNTY	TOWN	SCHOOL
CURRENT OWNERS NAME	SCHOOL DISTRICT	LAND	TAX DESCRIPTION	TAXABLE VALUE			
CURRENT OWNERS ADDRESS	PARCEL SIZE/GRID COORD	TOTAL	SPECIAL DISTRICTS				ACCOUNT NO.
*****				555.012-17-1	*****		
555.012-17-1	West Massena						00503
St Lawrence Gas Co	861 Elec & gas		VILLAGE TAXABLE VALUE	36,584			
Company Code 139900	Massena 1 405801	0	COUNTY TAXABLE VALUE	36,584			
PO Box 270	Special Franchise	36,584	TOWN TAXABLE VALUE	36,584			
Massena, NY 13662	BANK9999995		SCHOOL TAXABLE VALUE	36,584			
	FULL MARKET VALUE	42,051					

STATE OF NEW YORK
 COUNTY - St Lawrence
 TOWN - Louisville
 VILLAGE - West Massena
 SWIS - 405201

2 0 1 9 T E N T A T I V E A S S E S S M E N T R O L L
 UTILITY & R.R. SECTION OF THE ROLL - 6
 THESE ASSESSMENTS ARE ALSO USED FOR VILLAGE PURPOSES
 TAX MAP NUMBER SEQUENCE
 UNIFORM PERCENT OF VALUE IS 087.00

PAGE 50
 VALUATION DATE-JUL 01, 2018
 TAXABLE STATUS DATE-MAR 01, 2019

TAX MAP PARCEL NUMBER	PROPERTY LOCATION & CLASS	ASSESSMENT	EXEMPTION CODE	VILLAGE	COUNTY	TOWN	SCHOOL	ACCOUNT NO.
CURRENT OWNERS NAME	SCHOOL DISTRICT	LAND	TAX DESCRIPTION	TAXABLE VALUE				
CURRENT OWNERS ADDRESS	PARCEL SIZE/GRID COORD	TOTAL	SPECIAL DISTRICTS					
***** 9.073-6-2 *****								
9.073-6-2	277 Andrews St							
Time Warner Cable Northeast	835 Cable tv		VILLAGE TAXABLE VALUE					733,050
%Real Estate Dept	Massena 1 405801	79,000	COUNTY TAXABLE VALUE					733,050
7820 Crescent Executive Dr	FRNT 173.00 DPTH	733,050	TOWN TAXABLE VALUE					733,050
Charlotte, NC 28217	ACRES 4.70 BANK9999982		SCHOOL TAXABLE VALUE					733,050
	EAST-0349058 NRTH-1794156							
	DEED BOOK 2013 PG-1375							
	FULL MARKET VALUE	842,586						

STATE OF NEW YORK
 COUNTY - St Lawrence
 TOWN - Louisville
 VILLAGE - West Massena
 SWIS - 405201

2 0 1 9 T E N T A T I V E A S S E S S M E N T R O L L
 UTILITY & R.R. SECTION OF THE ROLL - 6
 THESE ASSESSMENTS ARE ALSO USED FOR VILLAGE PURPOSES
 TAX MAP NUMBER SEQUENCE
 UNIFORM PERCENT OF VALUE IS 087.00
 UNIFORM PERCENT OF VALUE IS 087.00

PAGE 52
 VALUATION DATE-JUL 01, 2018
 TAXABLE STATUS DATE-MAR 01, 2019

TAX MAP PARCEL NUMBER	PROPERTY LOCATION & CLASS	ASSESSMENT	EXEMPTION CODE	VILLAGE	COUNTY	TOWN	SCHOOL	ACCOUNT NO.
CURRENT OWNERS NAME	SCHOOL DISTRICT	LAND	TAX DESCRIPTION	TAXABLE VALUE				
CURRENT OWNERS ADDRESS	PARCEL SIZE/GRID COORD	TOTAL	SPECIAL DISTRICTS					

652.001-9999-127.480/1881	Electric Transmission			652.001-9999-127.480/1881	9999-127.480/1881	127.480/1881	9-999-99	9-999-99
Town of Massena	884 Elec Dist Out		VILLAGE TAXABLE VALUE	216,834				
Massena Electric Dept.	Massena 1 405801	0	COUNTY TAXABLE VALUE	216,834				
71 E Hatfield St	Poles, Wires, Cables	216,834	TOWN TAXABLE VALUE	216,834				
PO Box 209	BANK9999974		SCHOOL TAXABLE VALUE	216,834				
Massena, NY 13662	FULL MARKET VALUE	249,234						

652.001-9999-631.900/1881	Outside Plant			652.001-9999-631.900/1881	9999-631.900/1881	631.900/1881	6-99-9	6-99-9
Verizon New York Inc	836 Telecom. eq.		Mass Telec 47100 553	553	553	553	553	553
Attn: Company Code 631900	Massena 1 405801	0	VILLAGE TAXABLE VALUE	1,467				
PO Box 152206	888888	2,020	COUNTY TAXABLE VALUE	1,467				
Irving, TX 75015-2206	Poles, Wires, Cables		TOWN TAXABLE VALUE	1,467				
	BANK9999977		SCHOOL TAXABLE VALUE	1,467				
	FULL MARKET VALUE	2,322						

STATE OF NEW YORK
 COUNTY - St Lawrence
 TOWN - Louisville
 VILLAGE - West Massena
 SWIS - 405201

2 0 1 9 T E N T A T I V E A S S E S S M E N T R O L L
 UTILITY & R.R. SECTION OF THE ROLL - 6
 THESE ASSESSMENTS ARE ALSO USED FOR VILLAGE PURPOSES
 M A P S E C T I O N - 652
 S U B - S E C T I O N - 001
 UNIFORM PERCENT OF VALUE IS 087.00

PAGE 53
 VALUATION DATE-JUL 01, 2018
 TAXABLE STATUS DATE-MAR 01, 2019
 RPS150/V04/L015
 CURRENT DATE 4/25/2019

*** S P E C I A L D I S T R I C T S U M M A R Y ***

CODE	DISTRICT NAME	TOTAL PARCELS	EXTENSION TYPE	EXTENSION VALUE	AD VALOREM VALUE	EXEMPT AMOUNT	TAXABLE VALUE
------	---------------	---------------	----------------	-----------------	------------------	---------------	---------------

NO SPECIAL DISTRICTS AT THIS LEVEL

*** S C H O O L D I S T R I C T S U M M A R Y ***

CODE	DISTRICT NAME	TOTAL PARCELS	ASSESSED LAND	ASSESSED TOTAL	EXEMPT AMOUNT	TOTAL TAXABLE	STAR AMOUNT	STAR TAXABLE
405801	Massena 1	2		218,854	553	218,301		218,301
	S U B - T O T A L	2		218,854	553	218,301		218,301
	T O T A L	2		218,854	553	218,301		218,301

*** S Y S T E M C O D E S S U M M A R Y ***

NO SYSTEM EXEMPTIONS AT THIS LEVEL

*** E X E M P T I O N S U M M A R Y ***

CODE	DESCRIPTION	TOTAL PARCELS	VILLAGE	COUNTY	TOWN	SCHOOL
47100	Mass Telec	1	553	553	553	553
	T O T A L	1	553	553	553	553

*** G R A N D T O T A L S ***

ROLL SEC	DESCRIPTION	TOTAL PARCELS	ASSESSED LAND	ASSESSED TOTAL	TAXABLE VILLAGE	TAXABLE COUNTY	TAXABLE TOWN	TAXABLE SCHOOL	STAR TAXABLE
6	UTILITIES & N.C.	2		218,854	218,301	218,301	218,301	218,301	218,301

STATE OF NEW YORK
 COUNTY - St Lawrence
 TOWN - Louisville
 VILLAGE - West Massena
 SWIS - 405201

2 0 1 9 T E N T A T I V E A S S E S S M E N T R O L L
 UTILITY & R.R. SECTION OF THE ROLL - 6
 THESE ASSESSMENTS ARE ALSO USED FOR VILLAGE PURPOSES
 S U B - S E C T I O N - 001
 UNIFORM PERCENT OF VALUE IS 087.00
 R O L L S U B S E C T I O N - - T O T A L S

PAGE 54
 VALUATION DATE-JUL 01, 2018
 TAXABLE STATUS DATE-MAR 01, 2019
 RPS150/V04/L015
 CURRENT DATE 4/25/2019

*** S P E C I A L D I S T R I C T S U M M A R Y ***

CODE	DISTRICT NAME	TOTAL PARCELS	EXTENSION TYPE	EXTENSION VALUE	AD VALOREM VALUE	EXEMPT AMOUNT	TAXABLE VALUE
------	---------------	---------------	----------------	-----------------	------------------	---------------	---------------

NO SPECIAL DISTRICTS AT THIS LEVEL

*** S C H O O L D I S T R I C T S U M M A R Y ***

CODE	DISTRICT NAME	TOTAL PARCELS	ASSESSED LAND	ASSESSED TOTAL	EXEMPT AMOUNT	TOTAL TAXABLE	STAR AMOUNT	STAR TAXABLE
405801	Massena 1	3	79,000	951,904	553	951,351		951,351
	S U B - T O T A L	3	79,000	951,904	553	951,351		951,351
	T O T A L	3	79,000	951,904	553	951,351		951,351

*** S Y S T E M C O D E S S U M M A R Y ***

NO SYSTEM EXEMPTIONS AT THIS LEVEL

*** E X E M P T I O N S U M M A R Y ***

CODE	DESCRIPTION	TOTAL PARCELS	VILLAGE	COUNTY	TOWN	SCHOOL
47100	Mass Telec	1	553	553	553	553
	T O T A L	1	553	553	553	553

*** G R A N D T O T A L S ***

ROLL SEC	DESCRIPTION	TOTAL PARCELS	ASSESSED LAND	ASSESSED TOTAL	TAXABLE VILLAGE	TAXABLE COUNTY	TAXABLE TOWN	TAXABLE SCHOOL	STAR TAXABLE
6	UTILITIES & N.C.	3	79,000	951,904	951,351	951,351	951,351	951,351	951,351

STATE OF NEW YORK
 COUNTY - St Lawrence
 TOWN - Louisville
 VILLAGE - West Massena
 SWIS - 405201

2 0 1 9 T E N T A T I V E A S S E S S M E N T R O L L
 UTILITY & R.R. SECTION OF THE ROLL - 6
 THESE ASSESSMENTS ARE ALSO USED FOR VILLAGE PURPOSES
 UNIFORM PERCENT OF VALUE IS 087.00

PAGE 55
 VALUATION DATE-JUL 01, 2018
 TAXABLE STATUS DATE-MAR 01, 2019
 RPS150/V04/L015
 CURRENT DATE 4/25/2019

R O L L S E C T I O N T O T A L S

*** S P E C I A L D I S T R I C T S U M M A R Y ***

CODE	DISTRICT NAME	TOTAL PARCELS	EXTENSION TYPE	EXTENSION VALUE	AD VALOREM VALUE	EXEMPT AMOUNT	TAXABLE VALUE
------	---------------	---------------	----------------	-----------------	------------------	---------------	---------------

NO SPECIAL DISTRICTS AT THIS LEVEL

*** S C H O O L D I S T R I C T S U M M A R Y ***

CODE	DISTRICT NAME	TOTAL PARCELS	ASSESSED LAND	ASSESSED TOTAL	EXEMPT AMOUNT	TOTAL TAXABLE	STAR AMOUNT	STAR TAXABLE
405801	Massena 1	3	79,000	951,904	553	951,351		951,351
	S U B - T O T A L	3	79,000	951,904	553	951,351		951,351
	T O T A L	3	79,000	951,904	553	951,351		951,351

*** S Y S T E M C O D E S S U M M A R Y ***

NO SYSTEM EXEMPTIONS AT THIS LEVEL

*** E X E M P T I O N S U M M A R Y ***

CODE	DESCRIPTION	TOTAL PARCELS	VILLAGE	COUNTY	TOWN	SCHOOL
47100	Mass Telec	1	553	553	553	553
	T O T A L	1	553	553	553	553

*** G R A N D T O T A L S ***

ROLL SEC	DESCRIPTION	TOTAL PARCELS	ASSESSED LAND	ASSESSED TOTAL	TAXABLE VILLAGE	TAXABLE COUNTY	TAXABLE TOWN	TAXABLE SCHOOL	STAR TAXABLE
6	UTILITIES & N.C.	3	79,000	951,904	951,351	951,351	951,351	951,351	951,351

STATE OF NEW YORK
 COUNTY - St Lawrence
 TOWN - Louisville
 VILLAGE - West Massena
 SWIS - 405201

2 0 1 9 T E N T A T I V E A S S E S S M E N T R O L L
 WHOLLY EXEMPT SECTION OF THE ROLL - 8
 THESE ASSESSMENTS ARE ALSO USED FOR VILLAGE PURPOSES
 TAX MAP NUMBER SEQUENCE
 UNIFORM PERCENT OF VALUE IS 087.00

PAGE 56
 VALUATION DATE-JUL 01, 2018
 TAXABLE STATUS DATE-MAR 01, 2019

TAX MAP PARCEL NUMBER	PROPERTY LOCATION & CLASS	ASSESSMENT	EXEMPTION CODE	VILLAGE	COUNTY	TOWN	SCHOOL	ACCOUNT NO.
CURRENT OWNERS NAME	SCHOOL DISTRICT	LAND	TAX DESCRIPTION	TAXABLE VALUE				
CURRENT OWNERS ADDRESS	PARCEL SIZE/GRID COORD	TOTAL	SPECIAL DISTRICTS					
***** 9.073-4-1.2 *****								
9.073-4-1.2	Andrews St 620 Religious		Religious 25110	1383,650	1383,650	1383,650	1383,650	1383,650
New Testament Church	Massena 1 405801	71,320	VILLAGE TAXABLE VALUE		0			
PO Box 459	ACRES 3.61	1383,650	COUNTY TAXABLE VALUE		0			
Massena, NY 13662	EAST-0349596 NRTH-1794818		TOWN TAXABLE VALUE		0			
	DEED BOOK 965 PG-983		SCHOOL TAXABLE VALUE		0			
	FULL MARKET VALUE	1590,402						
***** 9.073-4-4 *****								
9.073-4-4	265 Andrews St 330 Vacant comm		Religious 25110	52,850	52,850	52,850	52,850	52,850
New Testament Church	Massena 1 405801	52,850	VILLAGE TAXABLE VALUE		0			
PO Box 459	ACRES 2.10	52,850	COUNTY TAXABLE VALUE		0			
Massena, NY 13662	EAST-0349366 NRTH-1794636		TOWN TAXABLE VALUE		0			
	DEED BOOK 1003 PG-01114		SCHOOL TAXABLE VALUE		0			
	FULL MARKET VALUE	60,747						
***** 9.073-4-5 *****								
9.073-4-5	Wildwood Tr 330 Vacant comm		Religious 25110	33,000	33,000	33,000	33,000	33,000
New Testament Church	Massena 1 405801	33,000	VILLAGE TAXABLE VALUE		0			
PO Box 459	200x200x142x197	33,000	COUNTY TAXABLE VALUE		0			
Massena, NY 13662	FRNT 200.00 DPTH 198.00		TOWN TAXABLE VALUE		0			
	EAST-0349585 NRTH-1794409		SCHOOL TAXABLE VALUE		0			
	DEED BOOK 1067 PG-366							
	FULL MARKET VALUE	37,931						
***** 9.073-4-7 *****								
9.073-4-7	Wellington Dr 330 Vacant comm		Religious 25110	34,850	34,850	34,850	34,850	34,850
New Testament Church	Massena 1 405801	34,850	VILLAGE TAXABLE VALUE		0			
PO Box 459	340x123x142x360	34,850	COUNTY TAXABLE VALUE		0			
Massena, NY 13662	FRNT 340.00 DPTH 241.00		TOWN TAXABLE VALUE		0			
	EAST-0349739 NRTH-1794557		SCHOOL TAXABLE VALUE		0			
	DEED BOOK 1067 PG-366							
	FULL MARKET VALUE	40,057						
***** 9.073-6-5.12 *****								
9.073-6-5.12	Andrews St 642 Health bldg		Hospital 25210	1,000	1,000	1,000	1,000	1,000
Massena Memorial Hospital	Massena 1 405801	1,000	VILLAGE TAXABLE VALUE		0			
1 Hospital Dr	FRNT 9.00 DPTH 220.00	1,000	COUNTY TAXABLE VALUE		0			
Massena, NY 13662-1056	EAST-0349145 NRTH-1794410		TOWN TAXABLE VALUE		0			
	DEED BOOK 2012 PG-20435		SCHOOL TAXABLE VALUE		0			
	FULL MARKET VALUE	1,149						

STATE OF NEW YORK
 COUNTY - St Lawrence
 TOWN - Louisville
 VILLAGE - West Massena
 SWIS - 405201

2 0 1 9 T E N T A T I V E A S S E S S M E N T R O L L
 WHOLLY EXEMPT SECTION OF THE ROLL - 8
 THESE ASSESSMENTS ARE ALSO USED FOR VILLAGE PURPOSES
 TAX MAP NUMBER SEQUENCE
 UNIFORM PERCENT OF VALUE IS 087.00

PAGE 57
 VALUATION DATE-JUL 01, 2018
 TAXABLE STATUS DATE-MAR 01, 2019

TAX MAP PARCEL NUMBER	PROPERTY LOCATION & CLASS	ASSESSMENT	EXEMPTION CODE	VILLAGE	COUNTY	TOWN	SCHOOL	ACCOUNT NO.
CURRENT OWNERS NAME	SCHOOL DISTRICT	LAND	TAX DESCRIPTION	TAXABLE VALUE				
CURRENT OWNERS ADDRESS	PARCEL SIZE/GRID COORD	TOTAL	SPECIAL DISTRICTS					
***** 9.073-9-1 *****								
9.073-9-1	5 Dover St							8- 89-11
First Christian Church	620 Religious		Religious 25110	199,250	199,250	199,250	199,250	199,250
Attn: Massena Baptist Church	Massena 1 405801	34,350	VILLAGE TAXABLE VALUE					0
5 Dover St	179x143x157x145	199,250	COUNTY TAXABLE VALUE					0
Massena, NY 13662	FRNT 179.00 DPTH 145.00		TOWN TAXABLE VALUE					0
	EAST-0351038 NRTH-1795868		SCHOOL TAXABLE VALUE					0
	DEED BOOK 1047 PG-256							
	FULL MARKET VALUE	229,023						

STATE OF NEW YORK
 COUNTY - St Lawrence
 TOWN - Louisville
 VILLAGE - West Massena
 SWIS - 405201

2 0 1 9 T E N T A T I V E A S S E S S M E N T R O L L
 WHOLLY EXEMPT SECTION OF THE ROLL - 8
 THESE ASSESSMENTS ARE ALSO USED FOR VILLAGE PURPOSES
 M A P S E C T I O N - 009
 S U B - S E C T I O N - 073
 UNIFORM PERCENT OF VALUE IS 087.00

PAGE 58
 VALUATION DATE-JUL 01, 2018
 TAXABLE STATUS DATE-MAR 01, 2019
 RPS150/V04/L015
 CURRENT DATE 4/25/2019

*** S P E C I A L D I S T R I C T S U M M A R Y ***

CODE	DISTRICT NAME	TOTAL PARCELS	EXTENSION TYPE	EXTENSION VALUE	AD VALOREM VALUE	EXEMPT AMOUNT	TAXABLE VALUE
------	---------------	---------------	----------------	-----------------	------------------	---------------	---------------

NO SPECIAL DISTRICTS AT THIS LEVEL

*** S C H O O L D I S T R I C T S U M M A R Y ***

CODE	DISTRICT NAME	TOTAL PARCELS	ASSESSED LAND	ASSESSED TOTAL	EXEMPT AMOUNT	TOTAL TAXABLE	STAR AMOUNT	STAR TAXABLE
405801	Massena 1	6	227,370	1704,600	1704,600			
	S U B - T O T A L	6	227,370	1704,600	1704,600			
	T O T A L	6	227,370	1704,600	1704,600			

*** S Y S T E M C O D E S S U M M A R Y ***

NO SYSTEM EXEMPTIONS AT THIS LEVEL

*** E X E M P T I O N S U M M A R Y ***

CODE	DESCRIPTION	TOTAL PARCELS	VILLAGE	COUNTY	TOWN	SCHOOL
25110	Religious	5	1703,600	1703,600	1703,600	1703,600
25210	Hospital	1	1,000	1,000	1,000	1,000
	T O T A L	6	1704,600	1704,600	1704,600	1704,600

STATE OF NEW YORK
COUNTY - St Lawrence
TOWN - Louisville
VILLAGE - West Massena
SWIS - 405201

2 0 1 9 T E N T A T I V E A S S E S S M E N T R O L L
WHOLLY EXEMPT SECTION OF THE ROLL - 8
THESE ASSESSMENTS ARE ALSO USED FOR VILLAGE PURPOSES
M A P S E C T I O N - 009
S U B - S E C T I O N - 073
UNIFORM PERCENT OF VALUE IS 087.00

PAGE 59
VALUATION DATE-JUL 01, 2018
TAXABLE STATUS DATE-MAR 01, 2019
RPS150/V04/L015
CURRENT DATE 4/25/2019

*** G R A N D T O T A L S ***

ROLL SEC	DESCRIPTION	TOTAL PARCELS	ASSESSED LAND	ASSESSED TOTAL	TAXABLE VILLAGE	TAXABLE COUNTY	TAXABLE TOWN	TAXABLE SCHOOL	STAR TAXABLE
8	WHOLLY EXEMPT	6	227,370	1704,600					

STATE OF NEW YORK
 COUNTY - St Lawrence
 TOWN - Louisville
 VILLAGE - West Massena
 SWIS - 405201

2 0 1 9 T E N T A T I V E A S S E S S M E N T R O L L
 WHOLLY EXEMPT SECTION OF THE ROLL - 8
 THESE ASSESSMENTS ARE ALSO USED FOR VILLAGE PURPOSES
 TAX MAP NUMBER SEQUENCE
 UNIFORM PERCENT OF VALUE IS 087.00
 UNIFORM PERCENT OF VALUE IS 087.00

PAGE 60
 VALUATION DATE-JUL 01, 2018
 TAXABLE STATUS DATE-MAR 01, 2019

TAX MAP PARCEL NUMBER	PROPERTY LOCATION & CLASS	ASSESSMENT	EXEMPTION CODE	VILLAGE	COUNTY	TOWN	SCHOOL
CURRENT OWNERS NAME	SCHOOL DISTRICT	LAND	TAX DESCRIPTION	TAXABLE VALUE			
CURRENT OWNERS ADDRESS	PARCEL SIZE/GRID COORD	TOTAL	SPECIAL DISTRICTS	ACCOUNT NO.			
***** 9.074-11-53 *****							
9.074-11-53	Highland Ave						8- 20- 7
Village of Massena	311 Res vac land		Village Ow 13650	13,500	13,500	13,500	13,500
Attn: Town Clerk's Office	Massena 1 405801	13,500	VILLAGE TAXABLE VALUE				0
Town Hall	FRNT 65.00 DPTH 110.00	13,500	COUNTY TAXABLE VALUE				0
Massena, NY 13662	EAST-0351760 NRTH-1794069		TOWN TAXABLE VALUE				0
	DEED BOOK 958 PG-940		SCHOOL TAXABLE VALUE				0
	FULL MARKET VALUE	15,517					

STATE OF NEW YORK
 COUNTY - St Lawrence
 TOWN - Louisville
 VILLAGE - West Massena
 SWIS - 405201

2 0 1 9 T E N T A T I V E A S S E S S M E N T R O L L
 WHOLLY EXEMPT SECTION OF THE ROLL - 8
 THESE ASSESSMENTS ARE ALSO USED FOR VILLAGE PURPOSES
 M A P S E C T I O N - 009
 S U B - S E C T I O N - 074
 UNIFORM PERCENT OF VALUE IS 087.00

PAGE 61
 VALUATION DATE-JUL 01, 2018
 TAXABLE STATUS DATE-MAR 01, 2019
 RPS150/V04/L015
 CURRENT DATE 4/25/2019

*** S P E C I A L D I S T R I C T S U M M A R Y ***

CODE	DISTRICT NAME	TOTAL PARCELS	EXTENSION TYPE	EXTENSION VALUE	AD VALOREM VALUE	EXEMPT AMOUNT	TAXABLE VALUE
------	---------------	---------------	----------------	-----------------	------------------	---------------	---------------

NO SPECIAL DISTRICTS AT THIS LEVEL

*** S C H O O L D I S T R I C T S U M M A R Y ***

CODE	DISTRICT NAME	TOTAL PARCELS	ASSESSED LAND	ASSESSED TOTAL	EXEMPT AMOUNT	TOTAL TAXABLE	STAR AMOUNT	STAR TAXABLE
405801	Massena 1	1	13,500	13,500	13,500			
	S U B - T O T A L	1	13,500	13,500	13,500			
	T O T A L	1	13,500	13,500	13,500			

*** S Y S T E M C O D E S S U M M A R Y ***

NO SYSTEM EXEMPTIONS AT THIS LEVEL

*** E X E M P T I O N S U M M A R Y ***

CODE	DESCRIPTION	TOTAL PARCELS	VILLAGE	COUNTY	TOWN	SCHOOL
13650	Village Ow	1	13,500	13,500	13,500	13,500
	T O T A L	1	13,500	13,500	13,500	13,500

*** G R A N D T O T A L S ***

ROLL SEC	DESCRIPTION	TOTAL PARCELS	ASSESSED LAND	ASSESSED TOTAL	TAXABLE VILLAGE	TAXABLE COUNTY	TAXABLE TOWN	TAXABLE SCHOOL	STAR TAXABLE
8	WHOLLY EXEMPT	1	13,500	13,500					

STATE OF NEW YORK
 COUNTY - St Lawrence
 TOWN - Louisville
 VILLAGE - West Massena
 SWIS - 405201

2 0 1 9 T E N T A T I V E A S S E S S M E N T R O L L
 WHOLLY EXEMPT SECTION OF THE ROLL - 8
 THESE ASSESSMENTS ARE ALSO USED FOR VILLAGE PURPOSES
 TAX MAP NUMBER SEQUENCE
 UNIFORM PERCENT OF VALUE IS 087.00
 UNIFORM PERCENT OF VALUE IS 087.00

PAGE 62
 VALUATION DATE-JUL 01, 2018
 TAXABLE STATUS DATE-MAR 01, 2019

TAX MAP PARCEL NUMBER	PROPERTY LOCATION & CLASS	ASSESSMENT	EXEMPTION CODE	VILLAGE	COUNTY	TOWN	SCHOOL
CURRENT OWNERS NAME	SCHOOL DISTRICT	LAND	TAX DESCRIPTION	TAXABLE VALUE			
CURRENT OWNERS ADDRESS	PARCEL SIZE/GRID COORD	TOTAL	SPECIAL DISTRICTS	ACCOUNT NO.			
***** 9.082-1-15 *****							
9.082-1-15	Sh 37						
Massena Central School	311 Res vac land		Educationa 25120	85,700	85,700	85,700	85,700
84 Nightengale Ave	Massena 1 405801	85,700	VILLAGE TAXABLE VALUE		0		
Massena, NY 13662	FRNT 1040.00 DPTH	85,700	COUNTY TAXABLE VALUE		0		
	ACRES 27.24		TOWN TAXABLE VALUE		0		
	EAST-0352115 NRTH-1793371		SCHOOL TAXABLE VALUE		0		
	FULL MARKET VALUE	98,506					

STATE OF NEW YORK
 COUNTY - St Lawrence
 TOWN - Louisville
 VILLAGE - West Massena
 SWIS - 405201

2 0 1 9 T E N T A T I V E A S S E S S M E N T R O L L
 WHOLLY EXEMPT SECTION OF THE ROLL - 8
 THESE ASSESSMENTS ARE ALSO USED FOR VILLAGE PURPOSES
 M A P S E C T I O N - 009
 S U B - S E C T I O N - 082
 UNIFORM PERCENT OF VALUE IS 087.00

PAGE 63
 VALUATION DATE-JUL 01, 2018
 TAXABLE STATUS DATE-MAR 01, 2019
 RPS150/V04/L015
 CURRENT DATE 4/25/2019

*** S P E C I A L D I S T R I C T S U M M A R Y ***

CODE	DISTRICT NAME	TOTAL PARCELS	EXTENSION TYPE	EXTENSION VALUE	AD VALOREM VALUE	EXEMPT AMOUNT	TAXABLE VALUE
------	---------------	---------------	----------------	-----------------	------------------	---------------	---------------

NO SPECIAL DISTRICTS AT THIS LEVEL

*** S C H O O L D I S T R I C T S U M M A R Y ***

CODE	DISTRICT NAME	TOTAL PARCELS	ASSESSED LAND	ASSESSED TOTAL	EXEMPT AMOUNT	TOTAL TAXABLE	STAR AMOUNT	STAR TAXABLE
405801	Massena 1	1	85,700	85,700	85,700			
	S U B - T O T A L	1	85,700	85,700	85,700			
	T O T A L	1	85,700	85,700	85,700			

*** S Y S T E M C O D E S S U M M A R Y ***

NO SYSTEM EXEMPTIONS AT THIS LEVEL

*** E X E M P T I O N S U M M A R Y ***

CODE	DESCRIPTION	TOTAL PARCELS	VILLAGE	COUNTY	TOWN	SCHOOL
25120	Educational	1	85,700	85,700	85,700	85,700
	T O T A L	1	85,700	85,700	85,700	85,700

*** G R A N D T O T A L S ***

ROLL SEC	DESCRIPTION	TOTAL PARCELS	ASSESSED LAND	ASSESSED TOTAL	TAXABLE VILLAGE	TAXABLE COUNTY	TAXABLE TOWN	TAXABLE SCHOOL	STAR TAXABLE
8	WHOLLY EXEMPT	1	85,700	85,700					

STATE OF NEW YORK
 COUNTY - St Lawrence
 TOWN - Louisville
 VILLAGE - West Massena
 SWIS - 405201

2 0 1 9 T E N T A T I V E A S S E S S M E N T R O L L
 WHOLLY EXEMPT SECTION OF THE ROLL - 8
 THESE ASSESSMENTS ARE ALSO USED FOR VILLAGE PURPOSES
 S U B - S E C T I O N - 082
 UNIFORM PERCENT OF VALUE IS 087.00
 R O L L S U B S E C T I O N - - T O T A L S

PAGE 64
 VALUATION DATE-JUL 01, 2018
 TAXABLE STATUS DATE-MAR 01, 2019
 RPS150/V04/L015
 CURRENT DATE 4/25/2019

*** S P E C I A L D I S T R I C T S U M M A R Y ***

CODE	DISTRICT NAME	TOTAL PARCELS	EXTENSION TYPE	EXTENSION VALUE	AD VALOREM VALUE	EXEMPT AMOUNT	TAXABLE VALUE
------	---------------	---------------	----------------	-----------------	------------------	---------------	---------------

NO SPECIAL DISTRICTS AT THIS LEVEL

*** S C H O O L D I S T R I C T S U M M A R Y ***

CODE	DISTRICT NAME	TOTAL PARCELS	ASSESSED LAND	ASSESSED TOTAL	EXEMPT AMOUNT	TOTAL TAXABLE	STAR AMOUNT	STAR TAXABLE
405801	Massena 1	8	326,570	1803,800	1803,800			
	S U B - T O T A L	8	326,570	1803,800	1803,800			
	T O T A L	8	326,570	1803,800	1803,800			

*** S Y S T E M C O D E S S U M M A R Y ***

NO SYSTEM EXEMPTIONS AT THIS LEVEL

*** E X E M P T I O N S U M M A R Y ***

CODE	DESCRIPTION	TOTAL PARCELS	VILLAGE	COUNTY	TOWN	SCHOOL
13650	Village Ow	1	13,500	13,500	13,500	13,500
25110	Religious	5	1703,600	1703,600	1703,600	1703,600
25120	Educational	1	85,700	85,700	85,700	85,700
25210	Hospital	1	1,000	1,000	1,000	1,000
	T O T A L	8	1803,800	1803,800	1803,800	1803,800

STATE OF NEW YORK
 COUNTY - St Lawrence
 TOWN - Louisville
 VILLAGE - West Massena
 SWIS - 405201

2 0 1 9 T E N T A T I V E A S S E S S M E N T R O L L

WHOLLY EXEMPT SECTION OF THE ROLL - 8
 THESE ASSESSMENTS ARE ALSO USED FOR VILLAGE PURPOSES

VALUATION DATE-JUL 01, 2018
 TAXABLE STATUS DATE-MAR 01, 2019
 RPS150/V04/L015
 CURRENT DATE 4/25/2019

S U B - S E C T I O N - 082
 UNIFORM PERCENT OF VALUE IS 087.00
 R O L L S U B S E C T I O N - - T O T A L S

*** G R A N D T O T A L S ***

ROLL SEC	DESCRIPTION	TOTAL PARCELS	ASSESSED LAND	ASSESSED TOTAL	TAXABLE VILLAGE	TAXABLE COUNTY	TAXABLE TOWN	TAXABLE SCHOOL	STAR TAXABLE
8	WHOLLY EXEMPT	8	326,570	1803,800					

STATE OF NEW YORK
 COUNTY - St Lawrence
 TOWN - Louisville
 VILLAGE - West Massena
 SWIS - 405201

2 0 1 9 T E N T A T I V E A S S E S S M E N T R O L L
 WHOLLY EXEMPT SECTION OF THE ROLL - 8
 THESE ASSESSMENTS ARE ALSO USED FOR VILLAGE PURPOSES
 UNIFORM PERCENT OF VALUE IS 087.00

PAGE 66
 VALUATION DATE-JUL 01, 2018
 TAXABLE STATUS DATE-MAR 01, 2019
 RPS150/V04/L015
 CURRENT DATE 4/25/2019

R O L L S E C T I O N T O T A L S

*** S P E C I A L D I S T R I C T S U M M A R Y ***

CODE	DISTRICT NAME	TOTAL PARCELS	EXTENSION TYPE	EXTENSION VALUE	AD VALOREM VALUE	EXEMPT AMOUNT	TAXABLE VALUE
------	---------------	---------------	----------------	-----------------	------------------	---------------	---------------

NO SPECIAL DISTRICTS AT THIS LEVEL

*** S C H O O L D I S T R I C T S U M M A R Y ***

CODE	DISTRICT NAME	TOTAL PARCELS	ASSESSED LAND	ASSESSED TOTAL	EXEMPT AMOUNT	TOTAL TAXABLE	STAR AMOUNT	STAR TAXABLE
405801	Massena 1	8	326,570	1803,800	1803,800			
	S U B - T O T A L	8	326,570	1803,800	1803,800			
	T O T A L	8	326,570	1803,800	1803,800			

*** S Y S T E M C O D E S S U M M A R Y ***

NO SYSTEM EXEMPTIONS AT THIS LEVEL

*** E X E M P T I O N S U M M A R Y ***

CODE	DESCRIPTION	TOTAL PARCELS	VILLAGE	COUNTY	TOWN	SCHOOL
13650	Village Ow	1	13,500	13,500	13,500	13,500
25110	Religious	5	1703,600	1703,600	1703,600	1703,600
25120	Educational	1	85,700	85,700	85,700	85,700
25210	Hospital	1	1,000	1,000	1,000	1,000
	T O T A L	8	1803,800	1803,800	1803,800	1803,800

STATE OF NEW YORK
COUNTY - St Lawrence
TOWN - Louisville
VILLAGE - West Massena
SWIS - 405201

2 0 1 9 T E N T A T I V E A S S E S S M E N T R O L L

WHOLLY EXEMPT SECTION OF THE ROLL - 8
THESE ASSESSMENTS ARE ALSO USED FOR VILLAGE PURPOSES

PAGE 67
VALUATION DATE-JUL 01, 2018
TAXABLE STATUS DATE-MAR 01, 2019
RPS150/V04/L015
CURRENT DATE 4/25/2019

UNIFORM PERCENT OF VALUE IS 087.00

R O L L S E C T I O N T O T A L S

*** G R A N D T O T A L S ***

ROLL SEC	DESCRIPTION	TOTAL PARCELS	ASSESSED LAND	ASSESSED TOTAL	TAXABLE VILLAGE	TAXABLE COUNTY	TAXABLE TOWN	TAXABLE SCHOOL	STAR TAXABLE
8	WHOLLY EXEMPT	8	326,570	1803,800					

STATE OF NEW YORK
 COUNTY - St Lawrence
 TOWN - Louisville
 VILLAGE - West Massena
 SWIS - 405201

2 0 1 9 T E N T A T I V E A S S E S S M E N T R O L L

THESE ASSESSMENTS ARE ALSO USED FOR VILLAGE PURPOSES
 S W I S T O T A L S
 UNIFORM PERCENT OF VALUE IS 087.00

VALUATION DATE-JUL 01, 2018
 TAXABLE STATUS DATE-MAR 01, 2019
 RPS150/V04/L015
 CURRENT DATE 4/25/2019

*** S P E C I A L D I S T R I C T S U M M A R Y ***

CODE	DISTRICT NAME	TOTAL PARCELS	EXTENSION TYPE	EXTENSION VALUE	AD VALOREM VALUE	EXEMPT AMOUNT	TAXABLE VALUE
------	---------------	---------------	----------------	-----------------	------------------	---------------	---------------

NO SPECIAL DISTRICTS AT THIS LEVEL

*** S C H O O L D I S T R I C T S U M M A R Y ***

CODE	DISTRICT NAME	TOTAL PARCELS	ASSESSED LAND	ASSESSED TOTAL	EXEMPT AMOUNT	TOTAL TAXABLE	STAR AMOUNT	STAR TAXABLE
405801	Massena 1	161	4536,070	28953,814	2258,778	26695,036	2679,300	24015,736
	S U B - T O T A L	161	4536,070	28953,814	2258,778	26695,036	2679,300	24015,736
	T O T A L	161	4536,070	28953,814	2258,778	26695,036	2679,300	24015,736

*** S Y S T E M C O D E S S U M M A R Y ***

NO SYSTEM EXEMPTIONS AT THIS LEVEL

*** E X E M P T I O N S U M M A R Y ***

CODE	DESCRIPTION	TOTAL PARCELS	VILLAGE	COUNTY	TOWN	SCHOOL
13650	Village Ow	1	13,500	13,500	13,500	13,500
25110	Religious	5	1703,600	1703,600	1703,600	1703,600
25120	Educationa	1	85,700	85,700	85,700	85,700
25210	Hospital	1	1,000	1,000	1,000	1,000
41121	VET WAR CT	9	21,150	95,910	95,910	
41127	VET WAR V	7	74,760			
41131	VET COM CT	8	35,600	142,400	142,400	
41137	VET COM V	6	106,800			
41141	VET DIS CT	6	35,600	180,585	180,585	
41147	VET DIS V	3	80,025			
41161	CW_15_VET/	1		10,680	10,680	
41167	CW_15_VET/	1	10,680			
41834	ENH STAR	15				917,100

STATE OF NEW YORK
 COUNTY - St Lawrence
 TOWN - Louisville
 VILLAGE - West Massena
 SWIS - 405201

2 0 1 9 T E N T A T I V E A S S E S S M E N T R O L L

THESE ASSESSMENTS ARE ALSO USED FOR VILLAGE PURPOSES

VALUATION DATE-JUL 01, 2018

S W I S T O T A L S

TAXABLE STATUS DATE-MAR 01, 2019

UNIFORM PERCENT OF VALUE IS 087.00

RPS150/V04/L015

CURRENT DATE 4/25/2019

*** E X E M P T I O N S U M M A R Y ***

CODE	DESCRIPTION	TOTAL PARCELS	VILLAGE	COUNTY	TOWN	SCHOOL
41854	BAS STAR	66				1762,200
47100	Mass Telec	1	553	553	553	553
49560	Part Non P	1	454,425	454,425	454,425	454,425
	T O T A L	132	2623,393	2688,353	2688,353	4938,078

*** G R A N D T O T A L S ***

ROLL SEC	DESCRIPTION	TOTAL PARCELS	ASSESSED LAND	ASSESSED TOTAL	TAXABLE VILLAGE	TAXABLE COUNTY	TAXABLE TOWN	TAXABLE SCHOOL	STAR TAXABLE
1	TAXABLE	147	4130,500	26124,830	25305,790	25240,830	25240,830	25670,405	22991,105
5	SPECIAL FRANCHISE	3		73,280	73,280	73,280	73,280	73,280	73,280
6	UTILITIES & N.C.	3	79,000	951,904	951,351	951,351	951,351	951,351	951,351
8	WHOLLY EXEMPT	8	326,570	1803,800					
*	SUB TOTAL	161	4536,070	28953,814	26330,421	26265,461	26265,461	26695,036	24015,736
**	GRAND TOTAL	161	4536,070	28953,814	26330,421	26265,461	26265,461	26695,036	24015,736

STATE OF NEW YORK
COUNTY - St Lawrence
TOWN - Louisville
SWIS - 405289

2 0 1 9 T E N T A T I V E A S S E S S M E N T R O L L
T A X A B L E SECTION OF THE ROLL - 1
TAX MAP NUMBER SEQUENCE
UNIFORM PERCENT OF VALUE IS 087.00

PAGE 70
VALUATION DATE-JUL 01, 2018
TAXABLE STATUS DATE-MAR 01, 2019

TAX MAP PARCEL NUMBER	PROPERTY LOCATION & CLASS	ASSESSMENT	EXEMPTION CODE	COUNTY	TOWN	SCHOOL
CURRENT OWNERS NAME	SCHOOL DISTRICT	LAND	TAX DESCRIPTION	TAXABLE VALUE		
CURRENT OWNERS ADDRESS	PARCEL SIZE/GRID COORD	TOTAL	SPECIAL DISTRICTS			ACCOUNT NO.
***** 8.002-1-1.11 *****						
554 Sh 131						1- 30-14
8.002-1-1.11	210 1 Family Res		BAS STAR 41854	0	0	26,700
Stickney Diane M	Massena 1 405801	31,800	VET WAR CT 41121	0	10,680	10,680 0
Smith Gayle A	139x125x136x100	157,500	VET DIS CT 41141	0	35,600	35,600 0
554 State Highway 131	FRNT 341.00 DPTH 400.00		COUNTY TAXABLE VALUE		111,220	
Massena, NY 13662	ACRES 5.20		TOWN TAXABLE VALUE		111,220	
	EAST-0330421 NRTH-1800111		SCHOOL TAXABLE VALUE		130,800	
	DEED BOOK 2005 PG-76		AG002 Ag Dist #2		.00 MT	
	FULL MARKET VALUE	181,034	FD022 Louisville Fire Prot		157,500 TO M	
			WD028 Water District #2		.00 FE	
***** 8.002-1-2 *****						
564 Sh 131						1- 18- 6
8.002-1-2	210 1 Family Res		BAS STAR 41854	0	0	26,700
Laughman Wade A	Massena 1 405801	26,000	COUNTY TAXABLE VALUE		78,500	
564 State Highway 131	FRNT 314.00 DPTH	78,500	TOWN TAXABLE VALUE		78,500	
Massena, NY 13662-3183	ACRES 1.10 BANK8888111		SCHOOL TAXABLE VALUE		51,800	
	EAST-0330419 NRTH-1800370		FD022 Louisville Fire Prot		78,500 TO M	
	DEED BOOK 2011 PG-12460		WD028 Water District #2		.00 FE	
	FULL MARKET VALUE	90,230				
***** 8.002-1-3 *****						
Off Sh 131						1- 49-15
8.002-1-3	322 Rural vac>10		COUNTY TAXABLE VALUE		1,400	
Power Michael J	Massena 1 405801	1,400	TOWN TAXABLE VALUE		1,400	
730 State Highway 131	ACRES 11.30	1,400	SCHOOL TAXABLE VALUE		1,400	
Massena, NY 13662	EAST-0334295 NRTH-1800487		FD022 Louisville Fire Prot		1,400 TO M	
	DEED BOOK 1104 PG-876		WD026 E Louisville Water		.00 UN	
	FULL MARKET VALUE	1,609				
***** 8.002-1-4.2 *****						
606 Sh 131						1- 48- 7.3
8.002-1-4.2	210 1 Family Res		CW_15_VET/ 41161	0	10,680	10,680 0
Hawes Michael D	Massena 1 405801	40,000	BAS STAR 41854	0	0	26,700
Hawes Sheila M	FRNT 249.00 DPTH	182,600	COUNTY TAXABLE VALUE		171,920	
606 State Highway 131	ACRES 5.50 BANK8888830		TOWN TAXABLE VALUE		171,920	
Massena, NY 13662	EAST-0331286 NRTH-1801243		SCHOOL TAXABLE VALUE		155,900	
	DEED BOOK 1999 PG-9008		FD022 Louisville Fire Prot		182,600 TO M	
	FULL MARKET VALUE	209,885	WD026 E Louisville Water		.00 UN	
***** 8.002-1-4.11 *****						
592 Sh 131						1- 48- 7.21
8.002-1-4.11	210 1 Family Res		BAS STAR 41854	0	0	26,700
Smith Rosalie K	Massena 1 405801	41,500	COUNTY TAXABLE VALUE		208,100	
592 State Highway 131	ACRES 32.90	208,100	TOWN TAXABLE VALUE		208,100	
Massena, NY 13662	EAST-0331675 NRTH-1800292		SCHOOL TAXABLE VALUE		181,400	
	DEED BOOK 2008 PG-21920		FD022 Louisville Fire Prot		208,100 TO M	
	FULL MARKET VALUE	239,195	WD026 E Louisville Water		.00 UN	

STATE OF NEW YORK
 COUNTY - St Lawrence
 TOWN - Louisville
 SWIS - 405289

2 0 1 9 T E N T A T I V E A S S E S S M E N T R O L L
 T A X A B L E SECTION OF THE ROLL - 1
 TAX MAP NUMBER SEQUENCE
 UNIFORM PERCENT OF VALUE IS 087.00

PAGE 71
 VALUATION DATE-JUL 01, 2018
 TAXABLE STATUS DATE-MAR 01, 2019

TAX MAP PARCEL NUMBER	PROPERTY LOCATION & CLASS	ASSESSMENT	EXEMPTION CODE	COUNTY	TOWN	SCHOOL
CURRENT OWNERS NAME	SCHOOL DISTRICT	LAND	TAX DESCRIPTION	TAXABLE VALUE		ACCOUNT NO.
CURRENT OWNERS ADDRESS	PARCEL SIZE/GRID COORD	TOTAL	SPECIAL DISTRICTS			
***** 8.002-1-4.12 *****						
600 Sh 131	210 1 Family Res		ENH STAR 41834	0		1- 48- 7.22
8.002-1-4.12	Massena 1 405801	40,200	COUNTY TAXABLE VALUE	165,100	0	61,140
Sullivan Bert J	FRNT 200.00 DPTH 761.00	165,100	TOWN TAXABLE VALUE	165,100		
Sullivan Mary	ACRES 3.50		SCHOOL TAXABLE VALUE	103,960		
600 State Highway 131	EAST-0331199 NRTH-1801070		FD022 Louisville Fire Prot	165,100 TO M		
Massena, NY 13662	DEED BOOK 1069 PG-722		WD026 E Louisville Water	.00 UN		
	FULL MARKET VALUE	189,770				
***** 8.002-1-5 *****						
614 Sh 131	210 1 Family Res		BAS STAR 41854	0		1- 48- 7.1
8.002-1-5	Massena 1 405801	38,400	COUNTY TAXABLE VALUE	125,300	0	26,700
Drinkwine William (LU)	FRNT 375.00 DPTH	125,300	TOWN TAXABLE VALUE	125,300		
614 State Highway 131	ACRES 1.70		SCHOOL TAXABLE VALUE	98,600		
Massena, NY 13662-3184	EAST-0331134 NRTH-1801632		FD022 Louisville Fire Prot	125,300 TO M		
	DEED BOOK 2012 PG-10412		WD026 E Louisville Water	.00 UN		
	FULL MARKET VALUE	144,023				
***** 8.002-1-6.211 *****						
632 Sh 131	210 1 Family Res		ENH STAR 41834	0		1- 70- 9.2
8.002-1-6.211	Massena 1 405801	42,800	COUNTY TAXABLE VALUE	169,500	0	61,140
Pavlik David	200x344x359x400	169,500	TOWN TAXABLE VALUE	169,500		
Pavlik Kathleen	FRNT 200.00 DPTH		SCHOOL TAXABLE VALUE	108,360		
PO Box 5173	ACRES 5.20		FD022 Louisville Fire Prot	169,500 TO M		
Massena, NY 13662	EAST-0331329 NRTH-1801892		WD026 E Louisville Water	.00 UN		
	DEED BOOK 997 PG-00124					
	FULL MARKET VALUE	194,828				
***** 8.002-1-7.11 *****						
652 Sh 131	210 1 Family Res					1- 41- 8
8.002-1-7.11	Massena 1 405801	39,800	COUNTY TAXABLE VALUE	88,000		
Kot John Clement	115x400x260x345	88,000	TOWN TAXABLE VALUE	88,000		
652 State Highway 131	FRNT 115.00 DPTH 400.00		SCHOOL TAXABLE VALUE	88,000		
Massena, NY 13662	ACRES 2.10		FD022 Louisville Fire Prot	88,000 TO M		
	EAST-0331567 NRTH-1802346		WD026 E Louisville Water	.00 UN		
	DEED BOOK 2018 PG-10655					
	FULL MARKET VALUE	101,149				
***** 8.002-1-7.12 *****						
656 Sh 131	210 1 Family Res		VET WAR CT 41121	0	10,680	10,680 0
8.002-1-7.12	Massena 1 405801	39,800	ENH STAR 41834	0	0	61,140
Catapano Frank III	358x400x211x345	221,900	COUNTY TAXABLE VALUE	211,220		
Catapano Miriam	FRNT 358.00 DPTH		TOWN TAXABLE VALUE	211,220		
PO Box 5296	ACRES 2.20		SCHOOL TAXABLE VALUE	160,760		
Massena, NY 13662	EAST-0331610 NRTH-1802584		FD022 Louisville Fire Prot	221,900 TO M		
	DEED BOOK 1071 PG-801		WD026 E Louisville Water	.00 UN		
	FULL MARKET VALUE	255,057				

STATE OF NEW YORK
 COUNTY - St Lawrence
 TOWN - Louisville
 SWIS - 405289

2 0 1 9 T E N T A T I V E A S S E S S M E N T R O L L

T A X A B L E SECTION OF THE ROLL - 1

VALUATION DATE-JUL 01, 2018
 TAXABLE STATUS DATE-MAR 01, 2019

TAX MAP NUMBER SEQUENCE
 UNIFORM PERCENT OF VALUE IS 087.00

TAX MAP PARCEL NUMBER	PROPERTY LOCATION & CLASS	ASSESSMENT	EXEMPTION CODE-----	COUNTY-----	TOWN-----	SCHOOL
CURRENT OWNERS NAME	SCHOOL DISTRICT	LAND	TAX DESCRIPTION	TAXABLE VALUE		ACCOUNT NO.
CURRENT OWNERS ADDRESS	PARCEL SIZE/GRID COORD	TOTAL	SPECIAL DISTRICTS			

8.002-1-8.1	670 Sh 131			8.002-1-8.1		1- 26-10
Basilone Jose	210 1 Family Res		BAS STAR 41854	0	0	26,700
670 State Highway 131	Massena 1 405801	11,400	COUNTY TAXABLE VALUE		131,300	
Massena, NY 13662	FRNT 126.00 DPTH 200.00	131,300	TOWN TAXABLE VALUE		131,300	
	EAST-0331654 NRTH-1802843		SCHOOL TAXABLE VALUE		104,600	
	DEED BOOK 1999 PG-10524		FD022 Louisville Fire Prot		131,300 TO M	
	FULL MARKET VALUE	150,920	WD026 E Louisville Water		.00 UN	

8.002-1-9.1	680 Sh 131			8.002-1-9.1		1- 58- 3
Cusworth Edward	210 1 Family Res		ENH STAR 41834	0	0	61,140
680 State Highway 131	Massena 1 405801	26,500	COUNTY TAXABLE VALUE		101,700	
Massena, NY 13662	FRNT 333.00 DPTH	101,700	TOWN TAXABLE VALUE		101,700	
	ACRES 29.00		SCHOOL TAXABLE VALUE		40,560	
	EAST-0332412 NRTH-1801892		FD022 Louisville Fire Prot		101,700 TO M	
	DEED BOOK 987 PG-00801		WD026 E Louisville Water		.00 UN	
	FULL MARKET VALUE	116,897				

8.002-1-10	688 Sh 131			8.002-1-10		1- 17-13
Siddon Loren	210 1 Family Res		VET WAR CT 41121	0	10,680	10,680 0
Siddon Patricia	Massena 1 405801	12,400	BAS STAR 41854	0	0	26,700
688 State Highway 131	165x175x229x201	93,600	COUNTY TAXABLE VALUE		82,920	
Massena, NY 13662	FRNT 165.00 DPTH 188.00		TOWN TAXABLE VALUE		82,920	
	EAST-0331859 NRTH-1803272		SCHOOL TAXABLE VALUE		66,900	
	DEED BOOK 994 PG-542		FD022 Louisville Fire Prot		93,600 TO M	
	FULL MARKET VALUE	107,586	WD026 E Louisville Water		.00 UN	

8.002-1-11.1	Sh 131			8.002-1-11.1		1- 17-12. 1
Siddon Loren	322 Rural vac>10		COUNTY TAXABLE VALUE		16,800	
Siddon Patricia	Massena 1 405801	16,800	TOWN TAXABLE VALUE		16,800	
688 State Highway 131	FRNT 122.00 DPTH	16,800	SCHOOL TAXABLE VALUE		16,800	
Massena, NY 13662	ACRES 45.70		FD022 Louisville Fire Prot		16,800 TO M	
	EAST-0332217 NRTH-1802891		WD026 E Louisville Water		.00 UN	
	DEED BOOK 994 PG-542					
	FULL MARKET VALUE	19,310				

8.002-1-11.2	694 Sh 131			8.002-1-11.2		1- 17-12. 2
Raymo Evan	210 1 Family Res		COUNTY TAXABLE VALUE		87,200	
Flynn Vanessa	Massena 1 405801	12,100	TOWN TAXABLE VALUE		87,200	
694 State Highway 131	150x147x86x27x75x44x242	87,200	SCHOOL TAXABLE VALUE		87,200	
Massena, NY 13662	FRNT 172.00 DPTH 242.00		FD022 Louisville Fire Prot		87,200 TO M	
	BANK8888111		WD026 E Louisville Water		.00 UN	
	EAST-0331924 NRTH-1803439					
	DEED BOOK 2016 PG-13764					
	FULL MARKET VALUE	100,230				

STATE OF NEW YORK
 COUNTY - St Lawrence
 TOWN - Louisville
 SWIS - 405289

2 0 1 9 T E N T A T I V E A S S E S S M E N T R O L L
 T A X A B L E SECTION OF THE ROLL - 1
 TAX MAP NUMBER SEQUENCE
 UNIFORM PERCENT OF VALUE IS 087.00

PAGE 73
 VALUATION DATE-JUL 01, 2018
 TAXABLE STATUS DATE-MAR 01, 2019

TAX MAP PARCEL NUMBER	PROPERTY LOCATION & CLASS	ASSESSMENT	EXEMPTION CODE-----	COUNTY-----	TOWN-----	SCHOOL
CURRENT OWNERS NAME	SCHOOL DISTRICT	LAND	TAX DESCRIPTION	TAXABLE VALUE	ACCOUNT NO.	
CURRENT OWNERS ADDRESS	PARCEL SIZE/GRID COORD	TOTAL	SPECIAL DISTRICTS			
***** 8.002-1-12.1 *****						
8.002-1-12.1	702 Sh 131				1- 18- 1	
Casselmann Matthew J	210 1 Family Res		BAS STAR 41854	0	0	26,700
702 State Highway 131	Massena 1 405801	29,900	COUNTY TAXABLE VALUE		110,000	
Massena, NY 13662	FRNT 159.00 DPTH 200.00	110,000	TOWN TAXABLE VALUE		110,000	
	EAST-0332044 NRTH-1803713		SCHOOL TAXABLE VALUE		83,300	
	DEED BOOK 2001 PG-5024		FD022 Louisville Fire Prot		110,000 TO M	
	FULL MARKET VALUE	126,437	WD026 E Louisville Water		.00 UN	
***** 8.002-1-14.1 *****						
8.002-1-14.1	712 Sh 131				1- 72- 4	
Puente Joseph R III	210 1 Family Res		BAS STAR 41854	0	0	26,700
712 State Highway 131	Massena 1 405801	28,600	COUNTY TAXABLE VALUE		138,100	
Massena, NY 13662-3185	125x280x200x80x75xi .50R	138,100	TOWN TAXABLE VALUE		138,100	
	FRNT 141.00 DPTH 200.00		SCHOOL TAXABLE VALUE		111,400	
	EAST-0332091 NRTH-1803845		FD022 Louisville Fire Prot		138,100 TO M	
	DEED BOOK 2015 PG-600		WD026 E Louisville Water		.00 UN	
	FULL MARKET VALUE	158,736				
***** 8.002-1-15 *****						
8.002-1-15	718 Sh 131				1- 79-13	
Engle Ulrica Christina	210 1 Family Res		COUNTY TAXABLE VALUE		75,900	
206 Rainbow Dr 10619	Massena 1 405801	24,100	TOWN TAXABLE VALUE		75,900	
Livingston, TX 77399	100x205x100x200	75,900	SCHOOL TAXABLE VALUE		75,900	
	FRNT 100.00 DPTH 200.00		FD022 Louisville Fire Prot		75,900 TO M	
	EAST-0332133 NRTH-1803940		WD026 E Louisville Water		.00 UN	
	DEED BOOK 2013 PG-3825					
	FULL MARKET VALUE	87,241				
***** 8.002-1-16 *****						
8.002-1-16	720 Sh 131				1- 15-14	
Hilyard Scott E	270 Mfg housing		BAS STAR 41854	0	0	26,700
720 State Highway 131	Massena 1 405801	24,100	COUNTY TAXABLE VALUE		78,900	
Massena, NY 13662-3185	FRNT 100.00 DPTH 200.00	78,900	TOWN TAXABLE VALUE		78,900	
	BANK8888869		SCHOOL TAXABLE VALUE		52,200	
	EAST-0332181 NRTH-1804035		FD022 Louisville Fire Prot		78,900 TO M	
	DEED BOOK 2013 PG-11300		WD026 E Louisville Water		.00 UN	
	FULL MARKET VALUE	90,690				
***** 8.002-1-17.1 *****						
8.002-1-17.1	728 Sh 131				1- 58- 5	
Sharp Carol	210 1 Family Res		COUNTY TAXABLE VALUE		92,200	
Power Michael & ETAL	Massena 1 405801	55,700	TOWN TAXABLE VALUE		92,200	
C/O Carol Sharp	FRNT 217.00 DPTH	92,200	SCHOOL TAXABLE VALUE		92,200	
48 Cottage Rd	ACRES 69.80		FD022 Louisville Fire Prot		92,200 TO M	
Colton, NY 13625	EAST-0332969 NRTH-1802992		WD026 E Louisville Water		.00 UN	
	DEED BOOK 2015 PG-965					
	FULL MARKET VALUE	105,977				

STATE OF NEW YORK
COUNTY - St Lawrence
TOWN - Louisville
SWIS - 405289

2 0 1 9 T E N T A T I V E A S S E S S M E N T R O L L

T A X A B L E SECTION OF THE ROLL - 1

VALUATION DATE-JUL 01, 2018
TAXABLE STATUS DATE-MAR 01, 2019

TAX MAP NUMBER SEQUENCE
UNIFORM PERCENT OF VALUE IS 087.00

TAX MAP PARCEL NUMBER	PROPERTY LOCATION & CLASS	ASSESSMENT	EXEMPTION CODE	COUNTY	TOWN	SCHOOL
CURRENT OWNERS NAME	SCHOOL DISTRICT	LAND	TAX DESCRIPTION	TAXABLE VALUE		
CURRENT OWNERS ADDRESS	PARCEL SIZE/GRID COORD	TOTAL	SPECIAL DISTRICTS	ACCOUNT NO.		

8.002-1-38	Off Sh 131			8.002-1-38	*****	
Sharp Carol	222 Rural vac>10		COUNTY TAXABLE VALUE	1,000	1- 54- 2	
Power Michael & ETAL	Massena 1 405801	1,000	TOWN TAXABLE VALUE	1,000		
C/O Carol Sharp	ACRES 5.00	1,000	SCHOOL TAXABLE VALUE	1,000		
48 Cottage Rd	EAST-0334815 NRTH-1800357		FD022 Louisville Fire Prot	1,000 TO M		
Colton, NY 13625	DEED BOOK 2015 PG-965		WD026 E Louisville Water	.00 UN		
FULL MARKET VALUE 1,149						

8.002-1-40.121	27B Tucker Ter			8.002-1-40.121	*****	
Gladding Eric M	210 1 Family Res		COUNTY TAXABLE VALUE	177,700		
Gladding Andrea L	Massena 1 405801	42,700	TOWN TAXABLE VALUE	177,700		
27B Tucker Ter	FRNT 30.00 DPTH	177,700	SCHOOL TAXABLE VALUE	177,700		
Massena, NY 13662	ACRES 51.90 BANK8888111		FD022 Louisville Fire Prot	177,700 TO M		
EAST-0333655 NRTH-1803249						
DEED BOOK 2016 PG-3858						
FULL MARKET VALUE 204,253						

8.002-1-42	Off Sh 131			8.002-1-42	*****	
Power Michael J	314 Rural vac<10		COUNTY TAXABLE VALUE	1,000	1- 21-12.2	
730 State Highway 131	Massena 1 405801	1,000	TOWN TAXABLE VALUE	1,000		
Massena, NY 13662	ACRES 5.00	1,000	SCHOOL TAXABLE VALUE	1,000		
EAST-0334447 NRTH-1800919						
DEED BOOK 2001 PG-15792						
FULL MARKET VALUE 1,149						

8.002-1-43.1	315 Cr 41			8.002-1-43.1	*****	
Highland Waterfowlers LLC	312 Vac w/imprv		COUNTY TAXABLE VALUE	70,500	1-190-1	
% Matt Troy	Massena 1 405801	31,900	TOWN TAXABLE VALUE	70,500		
515 Robert Daniel Dr Apt 2209	ACRES 33.40	70,500	SCHOOL TAXABLE VALUE	70,500		
Charleston, SC 29492	EAST-0335962 NRTH-1800141		AG002 Ag Dist #2	.00 MT		
DEED BOOK 1999 PG-19996						
FULL MARKET VALUE 81,034						

8.002-1-44	574 Sh 131			8.002-1-44	*****	
Castleman Marilyn (Estate)	210 1 Family Res		COUNTY TAXABLE VALUE	121,200	1-48-7.21	
% Priscilla McCabe	Massena 1 405801	38,800	TOWN TAXABLE VALUE	121,200		
PO Box 82	FRNT 430.00 DPTH	121,200	SCHOOL TAXABLE VALUE	121,200		
Bombay, NY 12914	ACRES 17.50		FD022 Louisville Fire Prot	121,200 TO M		
EAST-0331004 NRTH-1800097						
DEED BOOK 544 PG-00458						
FULL MARKET VALUE 139,310						

STATE OF NEW YORK
COUNTY - St Lawrence
TOWN - Louisville
SWIS - 405289

2 0 1 9 T E N T A T I V E A S S E S S M E N T R O L L
T A X A B L E SECTION OF THE ROLL - 1
TAX MAP NUMBER SEQUENCE
UNIFORM PERCENT OF VALUE IS 087.00

PAGE 75
VALUATION DATE-JUL 01, 2018
TAXABLE STATUS DATE-MAR 01, 2019

TAX MAP PARCEL NUMBER	PROPERTY LOCATION & CLASS	ASSESSMENT	EXEMPTION CODE-----	COUNTY-----	TOWN-----	SCHOOL
CURRENT OWNERS NAME	SCHOOL DISTRICT	LAND	TAX DESCRIPTION	TAXABLE VALUE		
CURRENT OWNERS ADDRESS	PARCEL SIZE/GRID COORD	TOTAL	SPECIAL DISTRICTS			ACCOUNT NO.

8.002-1-48	23 Tucker Ter			8.002-1-48		*****
Cross Gordon Robert	210 1 Family Res		COUNTY TAXABLE VALUE	53,400		1- 74- 5.2
232 Wallace Rd	Massena 1 405801	26,200	TOWN TAXABLE VALUE	53,400		
Norfolk, NY 13667	ACRES 6.30	53,400	SCHOOL TAXABLE VALUE	53,400		
	EAST-0334791 NRTH-1803219		FD022 Louisville Fire Prot	53,400 TO M		
	DEED BOOK 1063 PG-719		WD026 E Louisville Water	.00 UN		
	FULL MARKET VALUE	61,379				

8.002-1-50.12	CR 41			8.002-1-50.12		*****
Rupert James R	311 Res vac land		COUNTY TAXABLE VALUE	5,000		
Rupert Brenda J	Massena 1 405801	5,000	TOWN TAXABLE VALUE	5,000		
323 County Route 41	FRNT 209.00 DPTH 167.00	5,000	SCHOOL TAXABLE VALUE	5,000		
Massena, NY 13662-3121	EAST-0336495 NRTH-1801759		FD022 Louisville Fire Prot	5,000 TO M		
	DEED BOOK 2009 PG-16985		WD026 E Louisville Water	.00 UN		
	FULL MARKET VALUE	5,747				

8.002-1-50.111	355 Cr 41			8.002-1-50.111		*****
Gladding Lindsey R	270 Mfg housing		BAS STAR 41854 0	0	0	1- 74- 5.7
Gladding Crystal	Massena 1 405801	22,300	COUNTY TAXABLE VALUE	71,500		26,700
355 County Route 41	SP12000	71,500	TOWN TAXABLE VALUE	71,500		
Massena, NY 13662	FRNT 150.00 DPTH		SCHOOL TAXABLE VALUE	44,800		
	ACRES 28.30 BANK8888111		FD022 Louisville Fire Prot	71,500 TO M		
	EAST-0335663 NRTH-1802271		WD026 E Louisville Water	.00 UN		
	DEED BOOK 2002 PG-14970					
	FULL MARKET VALUE	82,184				

8.002-1-52	646 Sh 131			8.002-1-52		*****
Casey Daniel J	210 1 Family Res		COUNTY TAXABLE VALUE	203,400		1- 70- 9.1
Casey Julie A	Massena 1 405801	49,000	TOWN TAXABLE VALUE	203,400		
646 State Highway 131	FRNT 373.00 DPTH	203,400	SCHOOL TAXABLE VALUE	203,400		
Massena, NY 13662	ACRES 45.90		FD022 Louisville Fire Prot	203,400 TO M		
	EAST-0331979 NRTH-1801049		WD026 E Louisville Water	.00 UN		
	DEED BOOK 1095 PG-814					
	FULL MARKET VALUE	233,793				

8.002-1-54	788 Sh 131			8.002-1-54		*****
Laramay Marcella	415 Motel		BAS STAR 41854 0	0	0	1- 24-15
788 State Highway 131	Massena 1 405801	79,800	COUNTY TAXABLE VALUE	327,200		26,700
Massena, NY 13662-3187	FRNT 361.00 DPTH	327,200	TOWN TAXABLE VALUE	327,200		
	ACRES 23.10		SCHOOL TAXABLE VALUE	300,500		
	EAST-0333643 NRTH-1804324		FD022 Louisville Fire Prot	327,200 TO M		
	DEED BOOK 2011 PG-19403		WD026 E Louisville Water	.00 UN		
	FULL MARKET VALUE	376,092				

STATE OF NEW YORK
 COUNTY - St Lawrence
 TOWN - Louisville
 SWIS - 405289

2 0 1 9 T E N T A T I V E A S S E S S M E N T R O L L
 T A X A B L E SECTION OF THE ROLL - 1
 TAX MAP NUMBER SEQUENCE
 UNIFORM PERCENT OF VALUE IS 087.00

PAGE 76
 VALUATION DATE-JUL 01, 2018
 TAXABLE STATUS DATE-MAR 01, 2019

TAX MAP PARCEL NUMBER	PROPERTY LOCATION & CLASS	ASSESSMENT	EXEMPTION CODE-----	COUNTY-----	TOWN-----	SCHOOL
CURRENT OWNERS NAME	SCHOOL DISTRICT	LAND	TAX DESCRIPTION	TAXABLE VALUE		
CURRENT OWNERS ADDRESS	PARCEL SIZE/GRID COORD	TOTAL	SPECIAL DISTRICTS			ACCOUNT NO.
***** 8.002-1-55 *****						
	Off Browning Rd					
8.002-1-55	322 Rural vac>10		COUNTY TAXABLE VALUE	10,000		
Gladding Lindsey R	Massena 1 405801	10,000	TOWN TAXABLE VALUE	10,000		
Gladding Crystal L	FRNT 3400.00 DPTH 682.00	10,000	SCHOOL TAXABLE VALUE	10,000		
355 County Route 41	ACRES 50.80		FD022 Louisville Fire Prot	10,000 TO M		
Massena, NY 13662	EAST-0334804 NRTH-1802197					
	DEED BOOK 2018 PG-10742					
	FULL MARKET VALUE	11,494				
***** 8.002-2-5 *****						
	16,18 Browning Rd					1- 46- 4
8.002-2-5	411 Apartment		BAS STAR 41854 0	0		26,700
Legault Larry R	Massena 1 405801	21,400	COUNTY TAXABLE VALUE	307,300		
116 County Route 41	ACRES 1.80	307,300	TOWN TAXABLE VALUE	307,300		
Massena, NY 13662	EAST-0334850 NRTH-1804599		SCHOOL TAXABLE VALUE	280,600		
	DEED BOOK 1105 PG-919		FD022 Louisville Fire Prot	307,300 TO M		
	FULL MARKET VALUE	353,218	WD026 E Louisville Water	.00 UN		
***** 8.002-2-49.111 *****						
	Cr 41					
8.002-2-49.111	322 Rural vac>10		COUNTY TAXABLE VALUE	8,400		
Legault Larry	Massena 1 405801	8,400	TOWN TAXABLE VALUE	8,400		
116 County Route 41	ACRES 10.50	8,400	SCHOOL TAXABLE VALUE	8,400		
Massena, NY 13662	EAST-0335729 NRTH-1803807		FD022 Louisville Fire Prot	8,400 TO M		
	DEED BOOK 1038 PG-157		WD026 E Louisville Water	.00 UN		
	FULL MARKET VALUE	9,655				
***** 8.002-2-51 *****						
	938 Sh 131					1- 52-14
8.002-2-51	210 1 Family Res		BAS STAR 41854 0	0		26,700
D'Arienzo Nathan J	Massena 1 405801	24,900	VET COM CT 41131 0	17,800	17,800	0
938 State Highway 131	ACRES 2.20 BANK8888869	148,800	COUNTY TAXABLE VALUE	131,000		
Massena, NY 13662-3189	EAST-0336466 NRTH-1803384		TOWN TAXABLE VALUE	131,000		
	DEED BOOK 2016 PG-2888		SCHOOL TAXABLE VALUE	122,100		
	FULL MARKET VALUE	171,034	AG002 Ag Dist #2	.00 MT		
			FD022 Louisville Fire Prot	148,800 TO M		
			WD026 E Louisville Water	.00 UN		
***** 8.002-2-52 *****						
	Off Sh 131					1- 52-15
8.002-2-52	314 Rural vac<10		COUNTY TAXABLE VALUE	6,400		
D'Arienzo Nathan J	Massena 1 405801	6,400	TOWN TAXABLE VALUE	6,400		
938 State Highway 131	ACRES 4.55 BANK8888869	6,400	SCHOOL TAXABLE VALUE	6,400		
Massena, NY 13662-3189	EAST-0336278 NRTH-1803123		AG002 Ag Dist #2	.00 MT		
	DEED BOOK 2016 PG-2888		FD022 Louisville Fire Prot	6,400 TO M		
	FULL MARKET VALUE	7,356	WD026 E Louisville Water	.00 UN		

STATE OF NEW YORK
 COUNTY - St Lawrence
 TOWN - Louisville
 SWIS - 405289

2 0 1 9 T E N T A T I V E A S S E S S M E N T R O L L
 T A X A B L E SECTION OF THE ROLL - 1
 TAX MAP NUMBER SEQUENCE
 UNIFORM PERCENT OF VALUE IS 087.00

PAGE 77
 VALUATION DATE-JUL 01, 2018
 TAXABLE STATUS DATE-MAR 01, 2019

TAX MAP PARCEL NUMBER	PROPERTY LOCATION & CLASS	ASSESSMENT	EXEMPTION CODE-----	COUNTY-----	TOWN-----	SCHOOL
CURRENT OWNERS NAME	SCHOOL DISTRICT	LAND	TAX DESCRIPTION	TAXABLE VALUE		
CURRENT OWNERS ADDRESS	PARCEL SIZE/GRID COORD	TOTAL	SPECIAL DISTRICTS	ACCOUNT NO.		

8.002-3-1	475 Sh 131			8.002-3-1		*****
Lake St Law Yacht Club Inc	570 Marina - WTRFNT		COUNTY TAXABLE VALUE			1- 42-11
PO Box 481	Massena 1 405801	39,600	TOWN TAXABLE VALUE			
Massena, NY 13662	ACRES 1.60	69,900	SCHOOL TAXABLE VALUE			
	EAST-0327930 NRTH-1800378		FD022 Louisville Fire Prot		69,900 TO M	
	DEED BOOK LEASE PG-AGR		WD028 Water District #2		.00 FE	
	FULL MARKET VALUE	80,345				

STATE OF NEW YORK
 COUNTY - St Lawrence
 TOWN - Louisville
 SWIS - 405289

2 0 1 9 T E N T A T I V E A S S E S S M E N T R O L L
 T A X A B L E S E C T I O N O F T H E R O L L - 1
 M A P S E C T I O N - 008
 S U B - S E C T I O N - 002
 U N I F O R M P E R C E N T O F V A L U E I S 087.00

PAGE 78
 VALUATION DATE-JUL 01, 2018
 TAXABLE STATUS DATE-MAR 01, 2019
 RPS150/V04/L015
 CURRENT DATE 4/25/2019

*** S P E C I A L D I S T R I C T S U M M A R Y ***

CODE	DISTRICT NAME	TOTAL PARCELS	EXTENSION TYPE	EXTENSION VALUE	AD VALOREM VALUE	EXEMPT AMOUNT	TAXABLE VALUE
AG002	Ag Dist #2	4	MOVTAX				
FD022	Louisville Fir	36	TOTAL M		3906,300		3906,300
WD026	E Louisville W	31	UNITS				
WD028	Water District	4	FEE				

*** S C H O O L D I S T R I C T S U M M A R Y ***

CODE	DISTRICT NAME	TOTAL PARCELS	ASSESSED LAND	ASSESSED TOTAL	EXEMPT AMOUNT	TOTAL TAXABLE	STAR AMOUNT	STAR TAXABLE
405801	Massena 1	36	991,700	3906,300		3906,300	618,360	3287,940
	S U B - T O T A L	36	991,700	3906,300		3906,300	618,360	3287,940
	T O T A L	36	991,700	3906,300		3906,300	618,360	3287,940

*** S Y S T E M C O D E S S U M M A R Y ***

NO SYSTEM EXEMPTIONS AT THIS LEVEL

*** E X E M P T I O N S U M M A R Y ***

CODE	DESCRIPTION	TOTAL PARCELS	COUNTY	TOWN	SCHOOL
41121	VET WAR CT	3	32,040	32,040	
41131	VET COM CT	1	17,800	17,800	
41141	VET DIS CT	1	35,600	35,600	
41161	CW_15_VET/	1	10,680	10,680	
41834	ENH STAR	4			244,560
41854	BAS STAR	14			373,800
	T O T A L	24	96,120	96,120	618,360

STATE OF NEW YORK
COUNTY - St Lawrence
TOWN - Louisville
SWIS - 405289

2 0 1 9 T E N T A T I V E A S S E S S M E N T R O L L
T A X A B L E SECTION OF THE ROLL - 1
M A P S E C T I O N - 008
S U B - S E C T I O N - 002
UNIFORM PERCENT OF VALUE IS 087.00

PAGE 79
VALUATION DATE-JUL 01, 2018
TAXABLE STATUS DATE-MAR 01, 2019
RPS150/V04/L015
CURRENT DATE 4/25/2019

*** G R A N D T O T A L S ***

ROLL SEC	DESCRIPTION	TOTAL PARCELS	ASSESSED LAND	ASSESSED TOTAL	TAXABLE COUNTY	TAXABLE TOWN	TAXABLE SCHOOL	STAR TAXABLE
1	TAXABLE	36	991,700	3906,300	3810,180	3810,180	3906,300	3287,940

STATE OF NEW YORK
 COUNTY - St Lawrence
 TOWN - Louisville
 SWIS - 405289

2 0 1 9 T E N T A T I V E A S S E S S M E N T R O L L
 T A X A B L E SECTION OF THE ROLL - 1

PAGE 80
 VALUATION DATE-JUL 01, 2018
 TAXABLE STATUS DATE-MAR 01, 2019

TAX MAP NUMBER SEQUENCE
 UNIFORM PERCENT OF VALUE IS 087.00
 UNIFORM PERCENT OF VALUE IS 087.00

TAX MAP PARCEL NUMBER	PROPERTY LOCATION & CLASS	ASSESSMENT	EXEMPTION CODE	COUNTY	TOWN	SCHOOL
CURRENT OWNERS NAME	SCHOOL DISTRICT	LAND	TAX DESCRIPTION	TAXABLE VALUE		
CURRENT OWNERS ADDRESS	PARCEL SIZE/GRID COORD	TOTAL	SPECIAL DISTRICTS	ACCOUNT NO.		

8.003-3-1.11	186 Sh 131			8.003-3-1.11		*****
LeCuyer Michael L	210 1 Family Res		BAS STAR 41854	0	0	1- 32- 9.3
LeCuyer Karen L	Massena 1 405801	27,100	COUNTY TAXABLE VALUE		158,900	
186 State Highway 131	ACRES 4.00 BANK8888830	158,900	TOWN TAXABLE VALUE		158,900	
Massena, NY 13662	EAST-0323811 NRTH-1794649		SCHOOL TAXABLE VALUE		132,200	
	DEED BOOK 2001 PG-1780		FD022 Louisville Fire Prot		158,900 TO M	
	FULL MARKET VALUE	182,644	WD028 Water District #2		.00 FE	

8.003-3-1.12	240 Sh 131			8.003-3-1.12		*****
Girard Daniel	270 Mfg housing		BAS STAR 41854	0	0	0 26,700
Girard Trista L	Massena 1 405801	21,200	COUNTY TAXABLE VALUE		131,500	
240 State Highway 131	FRNT 403.00 DPTH 260.00	131,500	TOWN TAXABLE VALUE		131,500	
Massena, NY 13662	BANK8888111		SCHOOL TAXABLE VALUE		104,800	
	EAST-0323893 NRTH-1794931		AG002 Ag Dist #2		.00 MT	
	DEED BOOK 2006 PG-5236		FD022 Louisville Fire Prot		131,500 TO M	
	FULL MARKET VALUE	151,149	WD028 Water District #2		.00 FE	

STATE OF NEW YORK
 COUNTY - St Lawrence
 TOWN - Louisville
 SWIS - 405289

2 0 1 9 T E N T A T I V E A S S E S S M E N T R O L L
 T A X A B L E S E C T I O N O F T H E R O L L - 1
 M A P S E C T I O N - 008
 S U B - S E C T I O N - 003
 U N I F O R M P E R C E N T O F V A L U E I S 087.00

PAGE 81
 VALUATION DATE-JUL 01, 2018
 TAXABLE STATUS DATE-MAR 01, 2019
 RPS150/V04/L015
 CURRENT DATE 4/25/2019

*** S P E C I A L D I S T R I C T S U M M A R Y ***

CODE	DISTRICT NAME	TOTAL PARCELS	EXTENSION TYPE	EXTENSION VALUE	AD VALOREM VALUE	EXEMPT AMOUNT	TAXABLE VALUE
AG002	Ag Dist #2	1	MOVTAX				
FD022	Louisville Fir	2	TOTAL M		290,400		290,400
WD028	Water District	2	FEE				

*** S C H O O L D I S T R I C T S U M M A R Y ***

CODE	DISTRICT NAME	TOTAL PARCELS	ASSESSED LAND	ASSESSED TOTAL	EXEMPT AMOUNT	TOTAL TAXABLE	STAR AMOUNT	STAR TAXABLE
405801	Massena 1	2	48,300	290,400		290,400	53,400	237,000
	S U B - T O T A L	2	48,300	290,400		290,400	53,400	237,000
	T O T A L	2	48,300	290,400		290,400	53,400	237,000

*** S Y S T E M C O D E S S U M M A R Y ***

NO SYSTEM EXEMPTIONS AT THIS LEVEL

*** E X E M P T I O N S U M M A R Y ***

CODE	DESCRIPTION	TOTAL PARCELS	COUNTY	TOWN	SCHOOL
41854	BAS STAR	2			53,400
	T O T A L	2			53,400

STATE OF NEW YORK
COUNTY - St Lawrence
TOWN - Louisville
SWIS - 405289

2 0 1 9 T E N T A T I V E A S S E S S M E N T R O L L
T A X A B L E SECTION OF THE ROLL - 1
M A P S E C T I O N - 008
S U B - S E C T I O N - 003
UNIFORM PERCENT OF VALUE IS 087.00

PAGE 82
VALUATION DATE-JUL 01, 2018
TAXABLE STATUS DATE-MAR 01, 2019
RPS150/V04/L015
CURRENT DATE 4/25/2019

*** G R A N D T O T A L S ***

ROLL SEC	DESCRIPTION	TOTAL PARCELS	ASSESSED LAND	ASSESSED TOTAL	TAXABLE COUNTY	TAXABLE TOWN	TAXABLE SCHOOL	STAR TAXABLE
1	TAXABLE	2	48,300	290,400	290,400	290,400	290,400	237,000

STATE OF NEW YORK
COUNTY - St Lawrence
TOWN - Louisville
SWIS - 405289

2 0 1 9 T E N T A T I V E A S S E S S M E N T R O L L
T A X A B L E SECTION OF THE ROLL - 1

PAGE 83
VALUATION DATE-JUL 01, 2018
TAXABLE STATUS DATE-MAR 01, 2019

TAX MAP NUMBER SEQUENCE
UNIFORM PERCENT OF VALUE IS 087.00
UNIFORM PERCENT OF VALUE IS 087.00

TAX MAP PARCEL NUMBER	PROPERTY LOCATION & CLASS	ASSESSMENT	EXEMPTION CODE	COUNTY	TOWN	SCHOOL
CURRENT OWNERS NAME	SCHOOL DISTRICT	LAND	TAX DESCRIPTION	TAXABLE VALUE		
CURRENT OWNERS ADDRESS	PARCEL SIZE/GRID COORD	TOTAL	SPECIAL DISTRICTS	ACCOUNT NO.		

8.004-1-14.1	420 Sh 131			8.004-1-14.1		*****
LaShomb Bernard A	210 1 Family Res		ENH STAR 41834	0	0	1- 34-14
LaShomb Iris W	Massena 1 405801	24,500	COUNTY TAXABLE VALUE	93,400		
420 State Highway 131	FRNT 160.00 DPTH 150.00	93,400	TOWN TAXABLE VALUE	93,400		
Massena, NY 13662	EAST-0327599 NRTH-1978141		SCHOOL TAXABLE VALUE	32,260		
	DEED BOOK 1100 PG-77		FD022 Louisville Fire Prot	93,400 TO M		
	FULL MARKET VALUE	107,356	WD028 Water District #2	.00 FE		

8.004-1-17.21	472 Sh 131			8.004-1-17.21		*****
Pichette Nathan R	210 1 Family Res		COUNTY TAXABLE VALUE	130,000		
472 State Highway 131	Massena 1 405801	30,000	TOWN TAXABLE VALUE	130,000		
Massena, NY 13662-3484	See 2002/13480 R.o.w.	130,000	SCHOOL TAXABLE VALUE	130,000		
	FRNT 221.00 DPTH 1039.00		FD022 Louisville Fire Prot	130,000 TO M		
	ACRES 5.30 BANK8888869		WD028 Water District #2	.00 FE		
	EAST-0328730 NRTH-1798413					
	DEED BOOK 2016 PG-4542					
	FULL MARKET VALUE	149,425				

8.004-1-17.31	474 Sh 131			8.004-1-17.31		*****
Pike Kenneth G	210 1 Family Res		BAS STAR 41854	0	0	26,700
Pike Lisa J	Massena 1 405801	36,400	COUNTY TAXABLE VALUE	110,500		
474 State Highway 131	FRNT 221.00 DPTH 1390.00	110,500	TOWN TAXABLE VALUE	110,500		
Massena, NY 13662	ACRES 12.20		SCHOOL TAXABLE VALUE	83,800		
	EAST-0328993 NRTH-1798409		FD022 Louisville Fire Prot	110,500 TO M		
	DEED BOOK 2002 PG-2687		WD028 Water District #2	.00 FE		
	FULL MARKET VALUE	127,011				

8.004-1-17.111	466 Sh 131			8.004-1-17.111		*****
Marion Gerald J	210 1 Family Res		BAS STAR 41854	0	0	1- 20- 7
Marion Sylvia J	Massena 1 405801	31,300	COUNTY TAXABLE VALUE	144,000		26,700
466 State Highway 131	FRNT 221.00 DPTH 1039.00	144,000	TOWN TAXABLE VALUE	144,000		
Massena, NY 13662	ACRES 5.30 BANK8888830		SCHOOL TAXABLE VALUE	117,300		
	EAST-0328366 NRTH-1798171		FD022 Louisville Fire Prot	144,000 TO M		
	DEED BOOK 2004 PG-20809		WD028 Water District #2	.00 FE		
	FULL MARKET VALUE	165,517				

8.004-1-17.121	470 Sh 131			8.004-1-17.121		*****
Laba Jeffrey	210 1 Family Res		BAS STAR 41854	0	0	26,700
Laba Gina	Massena 1 405801	31,300	COUNTY TAXABLE VALUE	105,500		
470 State Highway 131	FRNT 221.00 DPTH 1039.00	105,500	TOWN TAXABLE VALUE	105,500		
Massena, NY 13662	ACRES 5.30		SCHOOL TAXABLE VALUE	78,800		
	EAST-0328548 NRTH-1798290		FD022 Louisville Fire Prot	105,500 TO M		
	DEED BOOK 1998 PG-4874		WD028 Water District #2	.00 FE		
	FULL MARKET VALUE	121,264				

STATE OF NEW YORK
 COUNTY - St Lawrence
 TOWN - Louisville
 SWIS - 405289

2 0 1 9 T E N T A T I V E A S S E S S M E N T R O L L
 T A X A B L E SECTION OF THE ROLL - 1

PAGE 84
 VALUATION DATE-JUL 01, 2018
 TAXABLE STATUS DATE-MAR 01, 2019

TAX MAP NUMBER SEQUENCE
 UNIFORM PERCENT OF VALUE IS 087.00
 UNIFORM PERCENT OF VALUE IS 087.00

TAX MAP PARCEL NUMBER	PROPERTY LOCATION & CLASS	ASSESSMENT	EXEMPTION CODE	COUNTY	TOWN	SCHOOL
CURRENT OWNERS NAME	SCHOOL DISTRICT	LAND	TAX DESCRIPTION	TAXABLE VALUE		
CURRENT OWNERS ADDRESS	PARCEL SIZE/GRID COORD	TOTAL	SPECIAL DISTRICTS			ACCOUNT NO.
***** 8.004-1-18.1 *****						
496 Sh 131						1- 64-12
8.004-1-18.1	210 1 Family Res		BAS STAR 41854	0	0	26,700
Charleston Wayne	Massena 1 405801	51,800	COUNTY TAXABLE VALUE		189,200	
Charleston Nancy	FRNT 225.00 DPTH	189,200	TOWN TAXABLE VALUE		189,200	
496 State Highway 131	ACRES 12.30		SCHOOL TAXABLE VALUE		162,500	
Massena, NY 13662	EAST-0329702 NRTH-1798782		FD022 Louisville Fire Prot		189,200 TO M	
	DEED BOOK 2007 PG-19817		WD028 Water District #2		.00 FE	
	FULL MARKET VALUE	217,471				
***** 8.004-1-19.11 *****						
279 Whalen Rd						1- 11-13.1
8.004-1-19.11	210 1 Family Res		CW_15_VET/ 41161	0	10,680	0
Casey Margaret A (LU)	Massena 1 405801	19,200	ENH STAR 41834	0	0	61,140
279 Whalen Rd	FRNT 225.00 DPTH 200.00	111,700	COUNTY TAXABLE VALUE		101,020	
Massena, NY 13662	EAST-0329412 NRTH-1799489		TOWN TAXABLE VALUE		101,020	
	DEED BOOK 2017 PG-5317		SCHOOL TAXABLE VALUE		50,560	
	FULL MARKET VALUE	128,391	FD022 Louisville Fire Prot		111,700 TO M	
			WD028 Water District #2		.00 FE	
***** 8.004-1-20.2 *****						
269 Whalen Rd						1- 64-11.2
8.004-1-20.2	210 1 Family Res		ENH STAR 41834	0	0	61,140
McGrath Donald	Massena 1 405801	12,200	COUNTY TAXABLE VALUE		81,600	
McGrath Rita	FRNT 200.00 DPTH 200.00	81,600	TOWN TAXABLE VALUE		81,600	
269 Whalen Rd	EAST-0329549 NRTH-1799337		SCHOOL TAXABLE VALUE		20,460	
Massena, NY 13662	DEED BOOK 947 PG-657		FD022 Louisville Fire Prot		81,600 TO M	
	FULL MARKET VALUE	93,793	WD028 Water District #2		.00 FE	
***** 8.004-1-20.12 *****						
261 Whalen Rd						
8.004-1-20.12	210 1 Family Res		VET WAR CT 41121	0	10,680	0
Duncan Donald W	Massena 1 405801	12,800	ENH STAR 41834	0	0	61,140
Duncan Anne S	FRNT 300.00 DPTH 200.00	112,900	COUNTY TAXABLE VALUE		102,220	
261 Whalen Rd	EAST-0329661 NRTH-1799132		TOWN TAXABLE VALUE		102,220	
Massena, NY 13662	DEED BOOK 1105 PG-248		SCHOOL TAXABLE VALUE		51,760	
	FULL MARKET VALUE	129,770	FD022 Louisville Fire Prot		112,900 TO M	
			WD028 Water District #2		.00 FE	
***** 8.004-1-21.12 *****						
Sh 131						
8.004-1-21.12	311 Res vac land		COUNTY TAXABLE VALUE		27,500	
Lakins Tammy L	Massena 1 405801	27,500	TOWN TAXABLE VALUE		27,500	
28 Meadow Dr	FRNT 700.00 DPTH 600.00	27,500	SCHOOL TAXABLE VALUE		27,500	
Massena, NY 13662	ACRES 9.60		FD022 Louisville Fire Prot		27,500 TO M	
	EAST-0327406 NRTH-1797702		WD028 Water District #2		.00 FE	
	DEED BOOK 2000 PG-21950					
	FULL MARKET VALUE	31,609				

STATE OF NEW YORK
COUNTY - St Lawrence
TOWN - Louisville
SWIS - 405289

2 0 1 9 T E N T A T I V E A S S E S S M E N T R O L L
T A X A B L E SECTION OF THE ROLL - 1

PAGE 85
VALUATION DATE-JUL 01, 2018
TAXABLE STATUS DATE-MAR 01, 2019

TAX MAP NUMBER SEQUENCE
UNIFORM PERCENT OF VALUE IS 087.00
UNIFORM PERCENT OF VALUE IS 087.00

TAX MAP PARCEL NUMBER	PROPERTY LOCATION & CLASS	ASSESSMENT	EXEMPTION CODE	COUNTY	TOWN	SCHOOL
CURRENT OWNERS NAME	SCHOOL DISTRICT	LAND	TAX DESCRIPTION	TAXABLE VALUE		
CURRENT OWNERS ADDRESS	PARCEL SIZE/GRID COORD	TOTAL	SPECIAL DISTRICTS	ACCOUNT NO.		

8.004-1-21.111	432 Sh 131			8.004-1-21.111		*****
Prentice Shannon J	210 1 Family Res		BAS STAR 41854	0	0	1- 34-13
Prentice Cherilyn M	Massena 1 405801	27,100	COUNTY TAXABLE VALUE	132,400		
432 State Highway 131	FRNT 450.00 DPTH 600.00	132,400	TOWN TAXABLE VALUE	132,400		
Massena, NY 13662	ACRES 7.50 BANK8888111		SCHOOL TAXABLE VALUE	105,700		
	EAST-0327933 NRTH-1798137		FD022 Louisville Fire Prot	132,400 TO M		
	DEED BOOK 2005 PG-4067		WD028 Water District #2	.00 FE		
	FULL MARKET VALUE	152,184				

8.004-1-21.112	Sh 131			8.004-1-21.112		*****
Prentice Hunter	910 Priv forest		COUNTY TAXABLE VALUE	9,700		
432 State Highway 131	Massena 1 405801	9,700	TOWN TAXABLE VALUE	9,700		
Massena, NY 13662	FRNT 91.00 DPTH	9,700	SCHOOL TAXABLE VALUE	9,700		
	ACRES 36.50		FD022 Louisville Fire Prot	9,700 TO M		
	EAST-0327973 NRTH-1797380		WD028 Water District #2	.00 FE		
	DEED BOOK 2018 PG-2498					
	FULL MARKET VALUE	11,149				

8.004-1-22.1	Sh 37			8.004-1-22.1		*****
Curran Patrick J	120 Field crops		COUNTY TAXABLE VALUE	17,700		1- 71- 1.1
64 Wolverine Pt	Massena 1 405801	17,700	TOWN TAXABLE VALUE	17,700		
Massena, NY 13662	ACRES 53.10	17,700	SCHOOL TAXABLE VALUE	17,700		
	EAST-0332132 NRTH-1794600		AG002 Ag Dist #2	.00 MT		
	DEED BOOK 1093 PG-835		FD022 Louisville Fire Prot	17,700 TO M		
	FULL MARKET VALUE	20,345	WD032 E Lsvle WD #3	.00 MT		

8.004-1-22.2	14709 Sh 37			8.004-1-22.2		*****
Sutter David J	210 1 Family Res		BAS STAR 41854	0	0	26,700
Sutter Betty J	Massena 1 405801	15,400	COUNTY TAXABLE VALUE	195,000		
14709 State Highway 37	FRNT 436.00 DPTH	195,000	TOWN TAXABLE VALUE	195,000		
Massena, NY 13662-3150	ACRES 4.10		SCHOOL TAXABLE VALUE	168,300		
	EAST-0332751 NRTH-1793777		AG002 Ag Dist #2	.00 MT		
	DEED BOOK 2013 PG-10705		FD022 Louisville Fire Prot	195,000 TO M		
	FULL MARKET VALUE	224,138	WD032 E Lsvle WD #3	.00 MT		

8.004-1-24.1	Sh 37			8.004-1-24.1		*****
Seaway Timber Harvesting Inc	311 Res vac land		COUNTY TAXABLE VALUE	17,200		1- 60-13
15121 State Highway 37	Massena 1 405801	17,200	TOWN TAXABLE VALUE	17,200		
Massena, NY 13662	FRNT 980.00 DPTH	17,200	SCHOOL TAXABLE VALUE	17,200		
	ACRES 62.80		AG002 Ag Dist #2	.00 MT		
	EAST-0331018 NRTH-1793926		FD022 Louisville Fire Prot	17,200 TO M		
	DEED BOOK 1065 PG-599		WD032 E Lsvle WD #3	.00 MT		
	FULL MARKET VALUE	19,770				

STATE OF NEW YORK
COUNTY - St Lawrence
TOWN - Louisville
SWIS - 405289

2 0 1 9 T E N T A T I V E A S S E S S M E N T R O L L
T A X A B L E SECTION OF THE ROLL - 1

PAGE 86
VALUATION DATE-JUL 01, 2018
TAXABLE STATUS DATE-MAR 01, 2019

TAX MAP NUMBER SEQUENCE
UNIFORM PERCENT OF VALUE IS 087.00
UNIFORM PERCENT OF VALUE IS 087.00

TAX MAP PARCEL NUMBER	PROPERTY LOCATION & CLASS	ASSESSMENT	EXEMPTION CODE	COUNTY	TOWN	SCHOOL
CURRENT OWNERS NAME	SCHOOL DISTRICT	LAND	TAX DESCRIPTION	TAXABLE VALUE		
CURRENT OWNERS ADDRESS	PARCEL SIZE/GRID COORD	TOTAL	SPECIAL DISTRICTS			ACCOUNT NO.

14679 Sh 37				8.004-1-24.2		*****
8.004-1-24.2	270 Mfg housing		BAS STAR 41854	0	0	26,700
Follett Steven P	Massena 1 405801	15,200	COUNTY TAXABLE VALUE		56,800	
14679 State Highway 37	FRNT 551.00 DPTH 412.00	56,800	TOWN TAXABLE VALUE		56,800	
Massena, NY 13662	ACRES 3.40		SCHOOL TAXABLE VALUE		30,100	
	EAST-0331871 NRTH-1793495		AG002 Ag Dist #2		.00 MT	
	DEED BOOK 2000 PG-21476		FD022 Louisville Fire Prot		56,800 TO M	
	FULL MARKET VALUE	65,287	WD032 E Lsvle WD #3		.00 MT	

14543 Sh 37				8.004-1-25		*****
8.004-1-25	113 Cattle farm		COUNTY TAXABLE VALUE		206,600	1- 59- 9
Curran Timothy	Massena 1 405801	43,500	TOWN TAXABLE VALUE		206,600	
Curran Jacqueline	ACRES 123.40	206,600	SCHOOL TAXABLE VALUE		206,600	
119 Whalen Rd	EAST-0328926 NRTH-1793546		AG002 Ag Dist #2		.00 MT	
Massena, NY 13662	DEED BOOK 1094 PG-749		FD022 Louisville Fire Prot		206,600 TO M	
	FULL MARKET VALUE	237,471	WD032 E Lsvle WD #3		.00 MT	

14559 Sh 37				8.004-1-26		*****
8.004-1-26	210 1 Family Res		BAS STAR 41854	0	0	26,700
Rogers Melodie L	Massena 1 405801	12,200	COUNTY TAXABLE VALUE		55,100	
14559 State Highway 37	FRNT 200.00 DPTH 200.00	55,100	TOWN TAXABLE VALUE		55,100	
Massena, NY 13662	EAST-0329034 NRTH-1792551		SCHOOL TAXABLE VALUE		28,400	
	DEED BOOK 1106 PG-269		FD022 Louisville Fire Prot		55,100 TO M	
	FULL MARKET VALUE	63,333	WD032 E Lsvle WD #3		.00 MT	

Willard Rd				8.004-1-27.1		*****
8.004-1-27.1	910 Priv forest		COUNTY TAXABLE VALUE		7,000	1- 55-10
Curran Timothy J	Massena 1 405801	7,000	TOWN TAXABLE VALUE		7,000	
Curran Jacqueline M	Also See 2001/20670	7,000	SCHOOL TAXABLE VALUE		7,000	
119 Whalen Rd	30 Ar Res Sp78500		AG002 Ag Dist #2		.00 MT	
Massena, NY 13662	ACRES 27.80		FD022 Louisville Fire Prot		7,000 TO M	
	EAST-0327453 NRTH-1792876		WD032 E Lsvle WD #3		.00 MT	
	DEED BOOK 2001 PG-20669					
	FULL MARKET VALUE	8,046				

394 Willard Rd				8.004-1-27.2		*****
8.004-1-27.2	210 1 Family Res		BAS STAR 41854	0	0	26,700
Dow Mark G	Massena 1 405801	11,500	COUNTY TAXABLE VALUE		64,300	
Dow June M	FRNT 150.00 DPTH 318.00	64,300	TOWN TAXABLE VALUE		64,300	
394 Willard Rd	BANK8888869		SCHOOL TAXABLE VALUE		37,600	
Massena, NY 13662-3479	EAST-0327344 NRTH-1792595		AG002 Ag Dist #2		.00 MT	
	DEED BOOK 2011 PG-7861		FD022 Louisville Fire Prot		64,300 TO M	
	FULL MARKET VALUE	73,908	WD032 E Lsvle WD #3		.00 MT	

STATE OF NEW YORK
COUNTY - St Lawrence
TOWN - Louisville
SWIS - 405289

2 0 1 9 T E N T A T I V E A S S E S S M E N T R O L L
T A X A B L E SECTION OF THE ROLL - 1

PAGE 87
VALUATION DATE-JUL 01, 2018
TAXABLE STATUS DATE-MAR 01, 2019

TAX MAP NUMBER SEQUENCE
UNIFORM PERCENT OF VALUE IS 087.00
UNIFORM PERCENT OF VALUE IS 087.00

TAX MAP PARCEL NUMBER	PROPERTY LOCATION & CLASS	ASSESSMENT	EXEMPTION CODE	COUNTY	TOWN	SCHOOL
CURRENT OWNERS NAME	SCHOOL DISTRICT	LAND	TAX DESCRIPTION	TAXABLE VALUE		
CURRENT OWNERS ADDRESS	PARCEL SIZE/GRID COORD	TOTAL	SPECIAL DISTRICTS			ACCOUNT NO.

8.004-1-28	409 Willard Rd			8.004-1-28		*****
Tutoli Valerie E	270 Mfg housing		COUNTY TAXABLE VALUE	27,200		1- 42- 6
% Kevin Root	Massena 1 405801	9,200	TOWN TAXABLE VALUE	27,200		
409 Willard Rd	FRNT 100.00 DPTH 200.00	27,200	SCHOOL TAXABLE VALUE	27,200		
Massena, NY 13662	EAST-0326917 NRTH-1792770		FD022 Louisville Fire Prot	27,200 TO M		
	DEED BOOK 1066 PG-64		WD032 E Lsvle WD #3	.00 MT		
	FULL MARKET VALUE	31,264				

8.004-1-29	383 Willard Rd			8.004-1-29		*****
Hughes Sally A	210 1 Family Res		BAS STAR 41854 0	0	0	1- 63- 4
383 Willard Rd	Massena 1 405801	9,200	COUNTY TAXABLE VALUE	58,900		
Massena, NY 13662	SP57000	58,900	TOWN TAXABLE VALUE	58,900		
	FRNT 100.00 DPTH 200.00		SCHOOL TAXABLE VALUE	32,200		
	EAST-0327207 NRTH-1792219		FD022 Louisville Fire Prot	58,900 TO M		
	DEED BOOK 2002 PG-18181		WD032 E Lsvle WD #3	.00 MT		
	FULL MARKET VALUE	67,701				

8.004-1-30	389 Willard Rd			8.004-1-30		*****
Maxwell William (Est)	210 1 Family Res		ENH STAR 41834 0	0	0	1- 50- 8
389 Willard Rd	Massena 1 405801	9,200	COUNTY TAXABLE VALUE	89,200		
Massena, NY 13662	FRNT 100.00 DPTH 200.00	89,200	TOWN TAXABLE VALUE	89,200		
	EAST-0327163 NRTH-1792306		SCHOOL TAXABLE VALUE	28,060		
	DEED BOOK 839 PG-529		FD022 Louisville Fire Prot	89,200 TO M		
	FULL MARKET VALUE	102,529	WD032 E Lsvle WD #3	.00 MT		

8.004-1-31	391 Willard Rd			8.004-1-31		*****
Maxwell Martin E	210 1 Family Res		BAS STAR 41854 0	0	0	1- 50-13
391 Willard Rd	Massena 1 405801	11,100	COUNTY TAXABLE VALUE	82,700		
Massena, NY 13662-3479	FRNT 150.00 DPTH 200.00	82,700	TOWN TAXABLE VALUE	82,700		
	BANK8888111		SCHOOL TAXABLE VALUE	56,000		
	EAST-0327096 NRTH-1792414		FD022 Louisville Fire Prot	82,700 TO M		
	DEED BOOK 2013 PG-953		WD032 E Lsvle WD #3	.00 MT		
	FULL MARKET VALUE	95,057				

8.004-1-32	399 Willard Rd			8.004-1-32		*****
Sharp Matthew C	270 Mfg housing		COUNTY TAXABLE VALUE	54,300		1- 37- 6
399 Willard Rd	Massena 1 405801	10,100	TOWN TAXABLE VALUE	54,300		
Massena, NY 13662	FRNT 150.00 DPTH 150.00	54,300	SCHOOL TAXABLE VALUE	54,300		
	BANK8888220		FD022 Louisville Fire Prot	54,300 TO M		
	EAST-0327016 NRTH-1792533		WD032 E Lsvle WD #3	.00 MT		
	DEED BOOK 2016 PG-13559					
	FULL MARKET VALUE	62,414				

STATE OF NEW YORK
COUNTY - St Lawrence
TOWN - Louisville
SWIS - 405289

2 0 1 9 T E N T A T I V E A S S E S S M E N T R O L L

T A X A B L E SECTION OF THE ROLL - 1

VALUATION DATE-JUL 01, 2018
TAXABLE STATUS DATE-MAR 01, 2019

TAX MAP NUMBER SEQUENCE
UNIFORM PERCENT OF VALUE IS 087.00
UNIFORM PERCENT OF VALUE IS 087.00

TAX MAP PARCEL NUMBER	PROPERTY LOCATION & CLASS	ASSESSMENT	EXEMPTION CODE	COUNTY	TOWN	SCHOOL
CURRENT OWNERS NAME	SCHOOL DISTRICT	LAND	TAX DESCRIPTION	TAXABLE VALUE		
CURRENT OWNERS ADDRESS	PARCEL SIZE/GRID COORD	TOTAL	SPECIAL DISTRICTS			ACCOUNT NO.
***** 8.004-1-33 *****						
8.004-1-33	405 Willard Rd					1- 12- 1
Bestor Paul Lloyd	210 1 Family Res		ENH STAR 41834	0	0	61,140
Bestor Suzanne	Massena 1 405801	9,200	COUNTY TAXABLE VALUE	77,300		
405 Willard Rd	FRNT 100.00 DPTH 200.00	77,300	TOWN TAXABLE VALUE	77,300		
Massena, NY 13662	EAST-0326929 NRTH-1792640		SCHOOL TAXABLE VALUE	16,160		
	DEED BOOK 874 PG-1141		FD022 Louisville Fire Prot	77,300 TO M		
	FULL MARKET VALUE	88,851	WD032 E Lsvle WD #3	.00 MT		
***** 8.004-1-34 *****						
8.004-1-34	404 Willard Rd					1- 30-15
Smith Melanie A	210 1 Family Res		BAS STAR 41854	0	0	26,700
404 Willard Rd	Massena 1 405801	8,400	COUNTY TAXABLE VALUE	52,000		
Massena, NY 13662-3481	FRNT 100.00 DPTH 150.00	52,000	TOWN TAXABLE VALUE	52,000		
	BANK8888209		SCHOOL TAXABLE VALUE	25,300		
	EAST-0327147 NRTH-1792759		FD022 Louisville Fire Prot	52,000 TO M		
	DEED BOOK 2012 PG-18672		WD032 E Lsvle WD #3	.00 MT		
	FULL MARKET VALUE	59,770				
***** 8.004-1-35 *****						
8.004-1-35	454 Willard Rd					1- 17-10
Bender Carl R	240 Rural res		BAS STAR 41854	0	0	26,700
Bender Anne C	Massena 1 405801	38,000	COUNTY TAXABLE VALUE	97,600		
454 Willard Rd	added bedroom and closet	97,600	TOWN TAXABLE VALUE	97,600		
Massena, NY 13662-3481	ACRES 107.00 BANK8888220		SCHOOL TAXABLE VALUE	70,900		
	EAST-0327648 NRTH-1794843		AG002 Ag Dist #2	.00 MT		
	DEED BOOK 2011 PG-3039		FD022 Louisville Fire Prot	97,600 TO M		
	FULL MARKET VALUE	112,184	WD032 E Lsvle WD #3	.00 MT		
***** 8.004-1-36.21 *****						
8.004-1-36.21	473 Willard Rd					1- 38- 5.2
Girard Barbara	210 1 Family Res		ENH STAR 41834	0	0	61,140
473 Willard Rd	Massena 1 405801	11,900	COUNTY TAXABLE VALUE	86,700		
Massena, NY 13662	FRNT 175.00 DPTH 250.00	86,700	TOWN TAXABLE VALUE	86,700		
	EAST-0325916 NRTH-1794108		SCHOOL TAXABLE VALUE	25,560		
	DEED BOOK 933 PG-00162		AG002 Ag Dist #2	.00 MT		
	FULL MARKET VALUE	99,655	FD022 Louisville Fire Prot	86,700 TO M		
			WD032 E Lsvle WD #3	.00 MT		
***** 8.004-1-36.111 *****						
8.004-1-36.111	449 Willard Rd					1- 38- 5.1
Girard Carl	240 Rural res		VET WAR CT 41121	0	10,365	0
Girard Lorenza	Massena 1 405801	37,800	ENH STAR 41834	0	0	61,140
449 Willard Rd	FRNT 1385.00 DPTH	69,100	COUNTY TAXABLE VALUE	58,735		
Massena, NY 13662	ACRES 109.00		TOWN TAXABLE VALUE	58,735		
	EAST-0325548 NRTH-1792616		SCHOOL TAXABLE VALUE	7,960		
	DEED BOOK 1036 PG-188		AG002 Ag Dist #2	.00 MT		
	FULL MARKET VALUE	79,425	FD022 Louisville Fire Prot	69,100 TO M		
			WD032 E Lsvle WD #3	.00 MT		

STATE OF NEW YORK
 COUNTY - St Lawrence
 TOWN - Louisville
 SWIS - 405289

2 0 1 9 T E N T A T I V E A S S E S S M E N T R O L L
 T A X A B L E SECTION OF THE ROLL - 1

PAGE 89
 VALUATION DATE-JUL 01, 2018
 TAXABLE STATUS DATE-MAR 01, 2019

TAX MAP NUMBER SEQUENCE
 UNIFORM PERCENT OF VALUE IS 087.00
 UNIFORM PERCENT OF VALUE IS 087.00

TAX MAP PARCEL NUMBER	PROPERTY LOCATION & CLASS	ASSESSMENT	EXEMPTION CODE	COUNTY	TOWN	SCHOOL
CURRENT OWNERS NAME	SCHOOL DISTRICT	LAND	TAX DESCRIPTION	TAXABLE VALUE		
CURRENT OWNERS ADDRESS	PARCEL SIZE/GRID COORD	TOTAL	SPECIAL DISTRICTS			ACCOUNT NO.
***** 8.004-1-36.112 *****						
8.004-1-36.112	465 Willard Rd					
Girard Linda A (LU)	270 Mfg housing		VET WAR CT 41121	0	10,680	10,680 0
465 Willard Rd	Massena 1 405801	11,200	ENH STAR 41834	0	0	0 61,140
Massena, NY 13662	FRNT 175.00 DPTH 175.00	84,100	COUNTY TAXABLE VALUE		73,420	
	EAST-0326041 NRTH-1793972		TOWN TAXABLE VALUE		73,420	
	DEED BOOK 2016 PG-4013		SCHOOL TAXABLE VALUE		22,960	
	FULL MARKET VALUE	96,667	AG002 Ag Dist #2		.00 MT	
			FD022 Louisville Fire Prot		84,100 TO M	
			WD032 E Lsvle WD #3		.00 MT	
***** 8.004-1-37.11 *****						
8.004-1-37.11	250 Sh 131					1- 32- 9.11
Girard Cynthia	240 Rural res		ENH STAR 41834	0	0	0 61,140
250 State Highway 131	Massena 1 405801	50,300	COUNTY TAXABLE VALUE		95,300	
Massena, NY 13662	ACRES 82.40	95,300	TOWN TAXABLE VALUE		95,300	
	EAST-0324617 NRTH-1794281		SCHOOL TAXABLE VALUE		34,160	
	DEED BOOK 774 PG-370		AG002 Ag Dist #2		.00 MT	
	FULL MARKET VALUE	109,540	FD022 Louisville Fire Prot		95,300 TO M	
			WD028 Water District #2		.00 FE	
***** 8.004-1-38 *****						
8.004-1-38	Willard Rd					1- 37- 9
Henophy William G Sr (LU)	322 Rural vac>10		COUNTY TAXABLE VALUE		1,500	
Henophy Kesiah (LU)	Massena 1 405801	1,500	TOWN TAXABLE VALUE		1,500	
546 Willard Rd	ACRES 29.80	1,500	SCHOOL TAXABLE VALUE		1,500	
Massena, NY 13662	EAST-0326333 NRTH-1795293		AG002 Ag Dist #2		.00 MT	
	DEED BOOK 2006 PG-18743		FD022 Louisville Fire Prot		1,500 TO M	
	FULL MARKET VALUE	1,724	WD032 E Lsvle WD #3		.00 MT	
***** 8.004-1-39.1 *****						
8.004-1-39.1	546 Willard Rd					1- 37- 8
Henophy William G Sr (LU)	210 1 Family Res		ENH STAR 41834	0	0	0 61,140
Henophy Kesiah (LU)	Massena 1 405801	14,600	COUNTY TAXABLE VALUE		112,500	
546 Willard Rd	ACRES 22.10	112,500	TOWN TAXABLE VALUE		112,500	
Massena, NY 13662	EAST-0325715 NRTH-1795821		SCHOOL TAXABLE VALUE		51,360	
	DEED BOOK 2006 PG-18743		AG002 Ag Dist #2		.00 MT	
	FULL MARKET VALUE	129,310	FD022 Louisville Fire Prot		112,500 TO M	
			WD028 Water District #2		.00 FE	
***** 8.004-1-48 *****						
8.004-1-48	119 Whalen Rd					1- 79- 8
Curran Timothy J	113 Cattle farm		Ag Buildin 41700	0	60,000	60,000 60,000
Curran Jacqueline M	Massena 1 405801	63,000	BAS STAR 41854	0	0	0 26,700
119 Whalen Rd	FRNT 3340.00 DPTH	430,000	COUNTY TAXABLE VALUE		370,000	
Massena, NY 13662	ACRES 204.60		TOWN TAXABLE VALUE		370,000	
	EAST-0329992 NRTH-1796327		SCHOOL TAXABLE VALUE		343,300	
	DEED BOOK 2007 PG-8181		AG002 Ag Dist #2		.00 MT	
MAY BE SUBJECT TO PAYMENT	FULL MARKET VALUE	494,253	FD022 Louisville Fire Prot		430,000 TO M	
UNDER RPTL483 UNTIL 2020			WD032 E Lsvle WD #3		.00 MT	

STATE OF NEW YORK
 COUNTY - St Lawrence
 TOWN - Louisville
 SWIS - 405289

2 0 1 9 T E N T A T I V E A S S E S S M E N T R O L L
 T A X A B L E SECTION OF THE ROLL - 1

PAGE 90
 VALUATION DATE-JUL 01, 2018
 TAXABLE STATUS DATE-MAR 01, 2019

TAX MAP NUMBER SEQUENCE
 UNIFORM PERCENT OF VALUE IS 087.00
 UNIFORM PERCENT OF VALUE IS 087.00

TAX MAP PARCEL NUMBER	PROPERTY LOCATION & CLASS	ASSESSMENT	EXEMPTION CODE	COUNTY	TOWN	SCHOOL	ACCOUNT NO.
CURRENT OWNERS NAME	SCHOOL DISTRICT	LAND	TAX DESCRIPTION	TAXABLE VALUE			
CURRENT OWNERS ADDRESS	PARCEL SIZE/GRID COORD	TOTAL	SPECIAL DISTRICTS				
***** 8.004-1-50.11 *****							
476 Sh 131	210 1 Family Res		ENH STAR 41834	0			
8.004-1-50.11	Massena 1 405801	30,900	COUNTY TAXABLE VALUE	120,900			61,140
Pike Geraldine (LU)	FRNT 200.00 DPTH	120,900	TOWN TAXABLE VALUE	120,900			
474 State Highway 131	ACRES 2.50		SCHOOL TAXABLE VALUE	59,760			
Massena, NY 13662	EAST-0328910 NRTH-1798931		FD022 Louisville Fire Prot	120,900 TO M			
	DEED BOOK 2006 PG-22793		WD028 Water District #2	.00 FE			
	FULL MARKET VALUE	138,966					
***** 8.004-1-50.21 *****							
490 Sh 131	210 1 Family Res		COUNTY TAXABLE VALUE	220,100			
8.004-1-50.21	Massena 1 405801	39,200	TOWN TAXABLE VALUE	220,100			
Ramsey Daniel C	FRNT 273.00 DPTH	220,100	SCHOOL TAXABLE VALUE	220,100			
Ramsey Kelli K	ACRES 12.70 BANK8888111		FD022 Louisville Fire Prot	220,100 TO M			
490 State Highway 131	EAST-0329297 NRTH-1798702		WD028 Water District #2	.00 FE			
Massena, NY 13662	DEED BOOK 2018 PG-4960						
	FULL MARKET VALUE	252,989					
***** 8.004-1-55.1 *****							
377 Willard Rd	455 Dealer-prod.		COUNTY TAXABLE VALUE	102,200			
8.004-1-55.1	Massena 1 405801	35,000	TOWN TAXABLE VALUE	102,200			
Carney Rodney K	FRNT 312.00 DPTH 659.00	102,200	SCHOOL TAXABLE VALUE	102,200			
Cameron Scarlett	ACRES 5.00		FD022 Louisville Fire Prot	102,200 TO M			
292 County Route 41	EAST-0327079 NRTH-1792059		WD032 E Lsvle WD #3	.00 MT			
Massena, NY 13662	DEED BOOK 2002 PG-6582						
	FULL MARKET VALUE	117,471					
***** 8.004-2-1 *****							
280 Whalen Rd	210 1 Family Res		BAS STAR 41854	0		1- 31- 3	
8.004-2-1	Massena 1 405801	12,300	COUNTY TAXABLE VALUE	137,800		0 26,700	
Seeber Brian D	FRNT 200.00 DPTH 210.00	137,800	TOWN TAXABLE VALUE	137,800			
Seeber Eleanor	BANK8888869		SCHOOL TAXABLE VALUE	111,100			
280 Whalen Rd	EAST-0329610 NRTH-1799650		FD022 Louisville Fire Prot	137,800 TO M			
Massena, NY 13662	DEED BOOK 1113 PG-94		WD028 Water District #2	.00 FE			
	FULL MARKET VALUE	158,391					
***** 8.004-2-2 *****							
270 Whalen Rd	210 1 Family Res		CW_15_VET/ 41161	0	10,680	1- 30-13.12	
8.004-2-2	Massena 1 405801	13,300	ENH STAR 41834	0	0	0 61,140	
Fitzgerald Richard J (LU)	FRNT 200.00 DPTH 275.00	80,300	COUNTY TAXABLE VALUE	69,620			
Fitzgerald Theresa K (LU)	ACRES 1.30		TOWN TAXABLE VALUE	69,620			
270 Whalen Rd	EAST-0329743 NRTH-1799530		SCHOOL TAXABLE VALUE	19,160			
Massena, NY 13662	DEED BOOK 2009 PG-18113		FD022 Louisville Fire Prot	80,300 TO M			
	FULL MARKET VALUE	92,299	WD028 Water District #2	.00 FE			

STATE OF NEW YORK
 COUNTY - St Lawrence
 TOWN - Louisville
 SWIS - 405289

2 0 1 9 T E N T A T I V E A S S E S S M E N T R O L L
 T A X A B L E SECTION OF THE ROLL - 1

PAGE 91
 VALUATION DATE-JUL 01, 2018
 TAXABLE STATUS DATE-MAR 01, 2019

TAX MAP NUMBER SEQUENCE
 UNIFORM PERCENT OF VALUE IS 087.00
 UNIFORM PERCENT OF VALUE IS 087.00

TAX MAP PARCEL NUMBER	PROPERTY LOCATION & CLASS	ASSESSMENT	EXEMPTION CODE	COUNTY	TOWN	SCHOOL
CURRENT OWNERS NAME	SCHOOL DISTRICT	LAND	TAX DESCRIPTION	TAXABLE VALUE		ACCOUNT NO.
CURRENT OWNERS ADDRESS	PARCEL SIZE/GRID COORD	TOTAL	SPECIAL DISTRICTS			

8.004-2-3.1	260 Whalen Rd			8.004-2-3.1		*****
Valade Francis	210 1 Family Res		ENH STAR 41834	0	0	1- 68- 5
Valade Sandra J	Massena 1 405801	13,500	COUNTY TAXABLE VALUE		97,600	
260 Whalen Rd	FRNT 403.00 DPTH 280.00	97,600	TOWN TAXABLE VALUE		97,600	
Massena, NY 13662	ACRES 2.30		SCHOOL TAXABLE VALUE		36,460	
	EAST-0329958 NRTH-1799256		FD022 Louisville Fire Prot		97,600 TO M	
	DEED BOOK 974 PG-41		WD028 Water District #2		.00 FE	
	FULL MARKET VALUE	112,184				

8.004-2-4.12	524 Sh 131			8.004-2-4.12		*****
Hallam Kenneth W	270 Mfg housing		ENH STAR 41834	0	0	61,140
Hallam Theresa	Massena 1 405801	19,700	COUNTY TAXABLE VALUE		75,000	
524 State Highway 131	127x400x37x200x90x200	75,000	TOWN TAXABLE VALUE		75,000	
Massena, NY 13662	FRNT 127.00 DPTH 200.00		SCHOOL TAXABLE VALUE		13,860	
	EAST-0329748 NRTH-1799728		FD022 Louisville Fire Prot		75,000 TO M	
	DEED BOOK 1999 PG-23437		WD028 Water District #2		.00 FE	
	FULL MARKET VALUE	86,207				

8.004-2-4.112	542 SH 131			8.004-2-4.112		*****
Delisle Jay A	210 1 Family Res		COUNTY TAXABLE VALUE		245,000	
Delisle Brittany M	Massena 1 405801	35,000	TOWN TAXABLE VALUE		245,000	
542 State Highway 131	FRNT 150.00 DPTH 500.00	245,000	SCHOOL TAXABLE VALUE		245,000	
Massena, NY 13662-1744	EAST-0330196 NRTH-1799922		FD022 Louisville Fire Prot		245,000 TO M	
	DEED BOOK 2013 PG-15172		WD028 Water District #2		.00 FE	
	FULL MARKET VALUE	281,609				

8.004-2-6	Off Whalen Rd			8.004-2-6		*****
Fregoe Joan M	323 Vacant rural		COUNTY TAXABLE VALUE		1,000	1- 33- 1. 1
528 State Highway 131	Massena 1 405801	1,000	TOWN TAXABLE VALUE		1,000	
Massena, NY 13662	ACRES 20.00	1,000	SCHOOL TAXABLE VALUE		1,000	
	EAST-0331589 NRTH-1798519		AG002 Ag Dist #2		.00 MT	
	DEED BOOK 2001 PG-320		FD022 Louisville Fire Prot		1,000 TO M	
	FULL MARKET VALUE	1,149	WD032 E Lsvle WD #3		.00 MT	

8.004-2-7	Whalen Rd			8.004-2-7		*****
Davis Leona	322 Rural vac>10		COUNTY TAXABLE VALUE		3,000	1- 30-13.2
Carol Patnoe	Massena 1 405801	3,000	TOWN TAXABLE VALUE		3,000	
33 Douglas Rd	FRNT 540.00 DPTH 282.00	3,000	SCHOOL TAXABLE VALUE		3,000	
Massena, NY 13662	ACRES 3.70		FD022 Louisville Fire Prot		3,000 TO M	
	EAST-0330251 NRTH-1798789		WD028 Water District #2		.00 FE	
	DEED BOOK 914 PG-963					
	FULL MARKET VALUE	3,448				

STATE OF NEW YORK
COUNTY - St Lawrence
TOWN - Louisville
SWIS - 405289

2 0 1 9 T E N T A T I V E A S S E S S M E N T R O L L
T A X A B L E SECTION OF THE ROLL - 1

PAGE 92
VALUATION DATE-JUL 01, 2018
TAXABLE STATUS DATE-MAR 01, 2019

TAX MAP NUMBER SEQUENCE
UNIFORM PERCENT OF VALUE IS 087.00
UNIFORM PERCENT OF VALUE IS 087.00

TAX MAP PARCEL NUMBER	PROPERTY LOCATION & CLASS	ASSESSMENT	EXEMPTION CODE	COUNTY	TOWN	SCHOOL
CURRENT OWNERS NAME	SCHOOL DISTRICT	LAND	TAX DESCRIPTION	TAXABLE VALUE		
CURRENT OWNERS ADDRESS	PARCEL SIZE/GRID COORD	TOTAL	SPECIAL DISTRICTS	ACCOUNT NO.		

8.004-2-8.21	176, 178 Whalen Rd			8.004-2-8.21		*****
Mereau John J	312 Vac w/imprv		COUNTY TAXABLE VALUE			1-35-13.2
116 River Dr	Massena 1 405801	14,000	TOWN TAXABLE VALUE			
Massena, NY 13662	FRNT 542.00 DPTH	50,000	SCHOOL TAXABLE VALUE			
	ACRES 12.90		FD022 Louisville Fire Prot			
	EAST-0331170 NRTH-1797937		WD032 E Lsvle WD #3			
	DEED BOOK 2004 PG-22922					
	FULL MARKET VALUE	57,471				

8.004-2-9.12	130 Whalen Rd			8.004-2-9.12		*****
Lachance Lisa A	210 1 Family Res		BAS STAR 41854 0		0	26,700
130 Whalen Rd	Massena 1 405801	18,200	COUNTY TAXABLE VALUE			
Massena, NY 13662	ACRES 7.10	76,300	TOWN TAXABLE VALUE			
	EAST-0332090 NRTH-1796800		SCHOOL TAXABLE VALUE			
	DEED BOOK 1101 PG-219		FD022 Louisville Fire Prot			
	FULL MARKET VALUE	87,701	WD032 E Lsvle WD #3			

8.004-2-9.21	162 Whalen Rd			8.004-2-9.21		*****
Dowdy Larry A	240 Rural res		COUNTY TAXABLE VALUE			
24 Monroe Pkwy	Massena 1 405801	18,400	TOWN TAXABLE VALUE			
Massena, NY 13662	ACRES 7.70	171,600	SCHOOL TAXABLE VALUE			
	EAST-0331664 NRTH-1797413		FD022 Louisville Fire Prot			
	DEED BOOK 1998 PG-9740		WD032 E Lsvle WD #3			
	FULL MARKET VALUE	197,241				

8.004-2-9.22	Whalen Rd			8.004-2-9.22		*****
Dowdy Larry A	314 Rural vac<10		COUNTY TAXABLE VALUE			
24 Monroe Pkwy	Massena 1 405801	10,000	TOWN TAXABLE VALUE			
Massena, NY 13662	FRNT 100.00 DPTH 1053.00	10,000	SCHOOL TAXABLE VALUE			
	ACRES 2.40		FD022 Louisville Fire Prot			
	EAST-0331460 NRTH-1797497		WD032 E Lsvle WD #3			
	DEED BOOK 1998 PG-9740					
	FULL MARKET VALUE	11,494				

8.004-2-10	96 Whalen Rd			8.004-2-10		*****
Seaway Timber Harvesting, Inc.	113 Cattle farm		COUNTY TAXABLE VALUE			1- 79- 7
15121 State Highway 37	Massena 1 405801	94,400	TOWN TAXABLE VALUE			
Massena, NY 13662	FRNT 3030.00 DPTH	240,000	SCHOOL TAXABLE VALUE			
	ACRES 298.70		AG002 Ag Dist #2			
	EAST-0334802 NRTH-1797186		FD022 Louisville Fire Prot			
	DEED BOOK 2004 PG-14083		WD032 E Lsvle WD #3			
	FULL MARKET VALUE	275,862				

STATE OF NEW YORK
COUNTY - St Lawrence
TOWN - Louisville
SWIS - 405289

2 0 1 9 T E N T A T I V E A S S E S S M E N T R O L L
T A X A B L E SECTION OF THE ROLL - 1

PAGE 93
VALUATION DATE-JUL 01, 2018
TAXABLE STATUS DATE-MAR 01, 2019

TAX MAP NUMBER SEQUENCE
UNIFORM PERCENT OF VALUE IS 087.00
UNIFORM PERCENT OF VALUE IS 087.00

TAX MAP PARCEL NUMBER	PROPERTY LOCATION & CLASS	ASSESSMENT	EXEMPTION CODE	COUNTY	TOWN	SCHOOL
CURRENT OWNERS NAME	SCHOOL DISTRICT	LAND	TAX DESCRIPTION	TAXABLE VALUE		
CURRENT OWNERS ADDRESS	PARCEL SIZE/GRID COORD	TOTAL	SPECIAL DISTRICTS	ACCOUNT NO.		
***** 8.004-2-11 *****						
8.004-2-11	2 Whalen Rd					1- 25- 8
Paquette Mark J	210 1 Family Res		BAS STAR 41854	0	0	26,700
Paquette Tracy L	Massena 1 405801	11,500	COUNTY TAXABLE VALUE		63,640	
2 Whalen Rd	200x129x260x201	63,640	TOWN TAXABLE VALUE		63,640	
Massena, NY 13662-3149	FRNT 200.00 DPTH 165.00		SCHOOL TAXABLE VALUE		36,940	
	BANK8888111		FD022 Louisville Fire Prot		63,640 TO M	
	EAST-0333489 NRTH-1793850		WD032 E Lsvle WD #3		.00 MT	
	DEED BOOK 2014 PG-8340					
	FULL MARKET VALUE	73,149				
***** 8.004-2-12 *****						
8.004-2-12	14745 Sh 37					1- 78-11
Wells David	210 1 Family Res		CW_15_VET/ 41161	0	4,200	0
14745 State Highway 37	Massena 1 405801	10,400	ENH STAR 41834	0	0	28,000
Massena, NY 13662	120x201x125x250	28,000	COUNTY TAXABLE VALUE		23,800	
	FRNT 120.00 DPTH 225.00		TOWN TAXABLE VALUE		23,800	
	EAST-0333635 NRTH-1793923		SCHOOL TAXABLE VALUE		0	
	DEED BOOK 790 PG-00458		FD022 Louisville Fire Prot		28,000 TO M	
	FULL MARKET VALUE	32,184	WD032 E Lsvle WD #3		.00 MT	
***** 8.004-2-13 *****						
8.004-2-13	14753 Sh 37					1- 39-15
Lynch Joshua J	210 1 Family Res		VET COM CT 41131	0	17,800	0
14753 State Highway 37	Massena 1 405801	11,300	VET DIS CT 41141	0	35,600	0
Massena, NY 13662	150x242x162x265	82,400	COUNTY TAXABLE VALUE		29,000	
	FRNT 160.00 DPTH 269.00		TOWN TAXABLE VALUE		29,000	
	BANK8888209		SCHOOL TAXABLE VALUE		82,400	
	EAST-0333767 NRTH-1793990		FD022 Louisville Fire Prot		82,400 TO M	
	DEED BOOK 2018 PG-15898		WD032 E Lsvle WD #3		.00 MT	
	FULL MARKET VALUE	94,713				
***** 8.004-2-14.11 *****						
8.004-2-14.11	14757 Sh 37					1- 53-14.1
Littlejohn Catherine	210 1 Family Res		COUNTY TAXABLE VALUE		55,500	
Littlejohn N Richard	Massena 1 405801	7,100	TOWN TAXABLE VALUE		55,500	
31 Petrie Ln	Sublot 9, part of 8	55,500	SCHOOL TAXABLE VALUE		55,500	
Queensbury, NY 12804	80' X 296' X 80' X 330'		FD022 Louisville Fire Prot		55,500 TO M	
	FRNT 80.00 DPTH 313.00		WD032 E Lsvle WD #3		.00 MT	
	EAST-0333865 NRTH-1794037					
	DEED BOOK 1071 PG-269					
	FULL MARKET VALUE	63,793				
***** 8.004-2-15 *****						
8.004-2-15	14759 Sh 37					1- 39-14
Roberts William E	210 1 Family Res		COUNTY TAXABLE VALUE		40,800	
14761 State Highway 37	Massena 1 405801	6,600	TOWN TAXABLE VALUE		40,800	
Massena, NY 13662	60x330x63x342	40,800	SCHOOL TAXABLE VALUE		40,800	
	FRNT 60.00 DPTH 330.00		FD022 Louisville Fire Prot		40,800 TO M	
	EAST-0333925 NRTH-1794072		WD032 E Lsvle WD #3		.00 MT	
	DEED BOOK 2017 PG-13817					
	FULL MARKET VALUE	46,897				

STATE OF NEW YORK
COUNTY - St Lawrence
TOWN - Louisville
SWIS - 405289

2 0 1 9 T E N T A T I V E A S S E S S M E N T R O L L
T A X A B L E SECTION OF THE ROLL - 1

PAGE 94
VALUATION DATE-JUL 01, 2018
TAXABLE STATUS DATE-MAR 01, 2019

TAX MAP NUMBER SEQUENCE
UNIFORM PERCENT OF VALUE IS 087.00
UNIFORM PERCENT OF VALUE IS 087.00

TAX MAP PARCEL NUMBER	PROPERTY LOCATION & CLASS	ASSESSMENT	EXEMPTION CODE	COUNTY	TOWN	SCHOOL
CURRENT OWNERS NAME	SCHOOL DISTRICT	LAND	TAX DESCRIPTION	TAXABLE VALUE		
CURRENT OWNERS ADDRESS	PARCEL SIZE/GRID COORD	TOTAL	SPECIAL DISTRICTS	ACCOUNT NO.		
***** 8.004-2-16 *****						
14761 Sh 37						1- 60-15
8.004-2-16	210 1 Family Res		ENH STAR 41834	0	0	58,100
Roberts William E	Massena 1 405801	11,400	COUNTY TAXABLE VALUE		58,100	
14761 State Highway 37	Dishaw subd lot 11	58,100	TOWN TAXABLE VALUE		58,100	
Massena, NY 13662	95x342x100x374		SCHOOL TAXABLE VALUE		0	
	FRNT 95.00 DPTH 342.00		FD022 Louisville Fire Prot		58,100 TO M	
	EAST-0333995 NRTH-1794096		WD032 E Lsvle WD #3		.00 MT	
	DEED BOOK 957 PG-00591					
	FULL MARKET VALUE	66,782				
***** 8.004-2-17.2 *****						
Sh 37						1-53-11.2
8.004-2-17.2	311 Res vac land		COUNTY TAXABLE VALUE		2,200	
Roberts William	Massena 1 405801	2,200	TOWN TAXABLE VALUE		2,200	
14761 State Highway 37	FRNT 100.00 DPTH 387.00	2,200	SCHOOL TAXABLE VALUE		2,200	
Massena, NY 13662	EAST-0334084 NRTH-1794126		FD022 Louisville Fire Prot		2,200 TO M	
	DEED BOOK 989 PG-01088		WD032 E Lsvle WD #3		.00 MT	
	FULL MARKET VALUE	2,529				
***** 8.004-2-17.11 *****						
Sh 37						1- 53-11.1
8.004-2-17.11	314 Rural vac<10		COUNTY TAXABLE VALUE		3,800	
Thomas Gena P	Massena 1 405801	3,800	TOWN TAXABLE VALUE		3,800	
14771 State Highway 37	FRNT 310.00 DPTH	3,800	SCHOOL TAXABLE VALUE		3,800	
Massena, NY 13662	ACRES 3.80		FD022 Louisville Fire Prot		3,800 TO M	
	EAST-0334503 NRTH-1794301		WD032 E Lsvle WD #3		.00 MT	
	DEED BOOK 2008 PG-4007					
	FULL MARKET VALUE	4,368				
***** 8.004-2-17.12 *****						
14771 Sh 37						
8.004-2-17.12	210 1 Family Res		Aged - Cou 41802	0	15,480	0
Thomas Gena P	Massena 1 405801	13,100	Aged - Tow 41803	0	0	19,350
14771 State Highway 37	FRNT 240.00 DPTH	38,700	ENH STAR 41834	0	0	38,700
Massena, NY 13662-3148	ACRES 2.50		COUNTY TAXABLE VALUE		23,220	
	EAST-0334245 NRTH-1794184		TOWN TAXABLE VALUE		19,350	
	DEED BOOK 1072 PG-358		SCHOOL TAXABLE VALUE		0	
	FULL MARKET VALUE	44,483	FD022 Louisville Fire Prot		38,700 TO M	
			WD032 E Lsvle WD #3		.00 MT	
***** 8.004-2-18 *****						
14803 Sh 37						1- 36- 1
8.004-2-18	270 Mfg housing		ENH STAR 41834	0	0	61,140
Martin Kathy (LU)	Massena 1 405801	15,800	COUNTY TAXABLE VALUE		64,300	
14803 State Highway 37	FRNT 400.00 DPTH	64,300	TOWN TAXABLE VALUE		64,300	
Massena, NY 13662-3146	ACRES 6.00		SCHOOL TAXABLE VALUE		3,160	
	EAST-0334844 NRTH-1794433		FD022 Louisville Fire Prot		64,300 TO M	
	DEED BOOK 2014 PG-12927		WD028 Water District #2		.00 FE	
	FULL MARKET VALUE	73,908				

STATE OF NEW YORK
COUNTY - St Lawrence
TOWN - Louisville
SWIS - 405289

2 0 1 9 T E N T A T I V E A S S E S S M E N T R O L L
T A X A B L E SECTION OF THE ROLL - 1

PAGE 95
VALUATION DATE-JUL 01, 2018
TAXABLE STATUS DATE-MAR 01, 2019

TAX MAP NUMBER SEQUENCE
UNIFORM PERCENT OF VALUE IS 087.00
UNIFORM PERCENT OF VALUE IS 087.00

TAX MAP PARCEL NUMBER	PROPERTY LOCATION & CLASS	ASSESSMENT	EXEMPTION CODE-----	COUNTY-----	TOWN-----	SCHOOL
CURRENT OWNERS NAME	SCHOOL DISTRICT	LAND	TAX DESCRIPTION	TAXABLE VALUE		
CURRENT OWNERS ADDRESS	PARCEL SIZE/GRID COORD	TOTAL	SPECIAL DISTRICTS			ACCOUNT NO.

8.004-2-19	14811 Sh 37			8.004-2-19		*****
Page Amy K	210 1 Family Res		BAS STAR 41854 0	0	0	1- 67-11
Page Kirk D	Massena 1 405801	15,100	COUNTY TAXABLE VALUE	56,000		
14811 State Highway 37	ACRES 3.00 BANK8888220	56,000	TOWN TAXABLE VALUE	56,000		
Massena, NY 13662	EAST-0335144 NRTH-1794536		SCHOOL TAXABLE VALUE	29,300		
	DEED BOOK 2011 PG-5684		FD022 Louisville Fire Prot	56,000 TO M		
	FULL MARKET VALUE	64,368	WD028 Water District #2	.00 FE		

8.004-2-20.1	Whalen Rd			8.004-2-20.1		*****
Matthews Jeanna	314 Rural vac<10		COUNTY TAXABLE VALUE	3,100		1- 50- 4
Matthews Robert A !!	Massena 1 405801	3,100	TOWN TAXABLE VALUE	3,100		
PO Box 6356	FRNT 175.00 DPTH 1053.00	3,100	SCHOOL TAXABLE VALUE	3,100		
Massena, NY 13662-6356	ACRES 4.20		FD022 Louisville Fire Prot	3,100 TO M		
	EAST-0331380 NRTH-1797610		WD032 E Lsvle WD #3	.00 MT		
	DEED BOOK 2012 PG-20427					
	FULL MARKET VALUE	3,563				

8.004-2-21	Whalen Rd			8.004-2-21		*****
Fregoe Gerald F	314 Rural vac<10		COUNTY TAXABLE VALUE	2,000		1- 33- 1.2
Fregoe Joan	Massena 1 405801	2,000	TOWN TAXABLE VALUE	2,000		
528 State Highway 131	ACRES 9.20	2,000	SCHOOL TAXABLE VALUE	2,000		
Massena, NY 13662	EAST-0330700 NRTH-1798528		AG002 Ag Dist #2	.00 MT		
	DEED BOOK 922 PG-1047		FD022 Louisville Fire Prot	2,000 TO M		
	FULL MARKET VALUE	2,299	WD032 E Lsvle WD #3	.00 MT		

8.004-2-30	Off Whalen Rd			8.004-2-30		*****
Laramay Marcella	322 Rural vac>10		COUNTY TAXABLE VALUE	4,200		1- 72-12
788 State Highway 131	Massena 1 405801	4,200	TOWN TAXABLE VALUE	4,200		
Massena, NY 13662-3187	ACRES 17.00	4,200	SCHOOL TAXABLE VALUE	4,200		
	EAST-0332022 NRTH-1798887		FD022 Louisville Fire Prot	4,200 TO M		
	DEED BOOK 2011 PG-19403					
	FULL MARKET VALUE	4,828				

8.004-2-31	Off Sh 131			8.004-2-31		*****
Smith Rosalie K	322 Rural vac>10		COUNTY TAXABLE VALUE	1,000		
592 State Highway 131	Massena 1 405801	1,000	TOWN TAXABLE VALUE	1,000		
Massena, NY 13662	ACRES 20.60	1,000	SCHOOL TAXABLE VALUE	1,000		
	EAST-0332628 NRTH-1799665		FD022 Louisville Fire Prot	1,000 TO M		
	DEED BOOK 2008 PG-21921		WD026 E Louisville Water	.00 UN		
	FULL MARKET VALUE	1,149				

STATE OF NEW YORK
COUNTY - St Lawrence
TOWN - Louisville
SWIS - 405289

2 0 1 9 T E N T A T I V E A S S E S S M E N T R O L L
T A X A B L E SECTION OF THE ROLL - 1

PAGE 96
VALUATION DATE-JUL 01, 2018
TAXABLE STATUS DATE-MAR 01, 2019

TAX MAP NUMBER SEQUENCE
UNIFORM PERCENT OF VALUE IS 087.00
UNIFORM PERCENT OF VALUE IS 087.00

TAX MAP PARCEL NUMBER	PROPERTY LOCATION & CLASS	ASSESSMENT	EXEMPTION CODE	COUNTY	TOWN	SCHOOL
CURRENT OWNERS NAME	SCHOOL DISTRICT	LAND	TAX DESCRIPTION	TAXABLE VALUE		
CURRENT OWNERS ADDRESS	PARCEL SIZE/GRID COORD	TOTAL	SPECIAL DISTRICTS	ACCOUNT NO.		
***** 8.004-2-32.1 *****						
8.004-2-32.1	Sh 37					
Boots Charles	311 Res vac land		COUNTY TAXABLE VALUE	2,800		
Boots George	Massena 1 405801	2,800	TOWN TAXABLE VALUE	2,800		
Attn: Donald Straight	FRNT 296.00 DPTH 839.00	2,800	SCHOOL TAXABLE VALUE	2,800		
2327 County Route 38	ACRES 7.60		FD022 Louisville Fire Prot	2,800	TO M	
Brasher Falls, NY 13613	EAST-0335486 NRTH-1794800		WD028 Water District #2	.00	FE	
	DEED BOOK 879 PG-143					
	FULL MARKET VALUE	3,218				
***** 8.004-2-32.2 *****						
14823	Sh 37					
8.004-2-32.2	270 Mfg housing		BAS STAR 41854	0	0	26,700
McCallus Jeff L	Massena 1 405801	17,600	COUNTY TAXABLE VALUE	77,100		
McCallus Rachel L	FRNT 250.00 DPTH 795.00	77,100	TOWN TAXABLE VALUE	77,100		
14823 State Highway 37	ACRES 5.40		SCHOOL TAXABLE VALUE	50,400		
Massena, NY 13662-3146	EAST-0335317 NRTH-1794766		FD022 Louisville Fire Prot	77,100	TO M	
	DEED BOOK 2002 PG-19916		WD028 Water District #2	.00	FE	
	FULL MARKET VALUE	88,621				
***** 8.004-2-34 *****						
8.004-2-34	Whalen Rd					
Harrington Christian	314 Rural vac<10		COUNTY TAXABLE VALUE	5,000		
18 Cedar Rd	Massena 1 405801	5,000	TOWN TAXABLE VALUE	5,000		
Wurtsboro, NY 12790	FRNT 250.00 DPTH	5,000	SCHOOL TAXABLE VALUE	5,000		
	ACRES 5.80		FD022 Louisville Fire Prot	5,000	TO M	
	EAST-0330958 NRTH-1798285		WD032 E Lsvle WD #3	.00	MT	
	DEED BOOK 2006 PG-19231					
	FULL MARKET VALUE	5,747				
***** 8.004-2-35.11 *****						
536	Sh 131					1- 30-13.11
8.004-2-35.11	210 1 Family Res		COUNTY TAXABLE VALUE	120,000		
Simmons Nicholas D	Massena 1 405801	34,600	TOWN TAXABLE VALUE	120,000		
Simmons Debra A	FRNT 190.00 DPTH 411.00	120,000	SCHOOL TAXABLE VALUE	120,000		
13042 Callaway Ct	EAST-0330001 NRTH-1799877		FD022 Louisville Fire Prot	120,000	TO M	
Fishers, IN 46037	DEED BOOK 2007 PG-18614		WD028 Water District #2	.00	FE	
	FULL MARKET VALUE	137,931				
***** 8.004-2-35.12 *****						
8.004-2-35.12	SH 131					
Fregoe Joan	322 Rural vac>10		COUNTY TAXABLE VALUE	2,500		
528 State Highway 131	Massena 1 405801	2,500	TOWN TAXABLE VALUE	2,500		
Massena, NY 13662	ACRES 20.40	2,500	SCHOOL TAXABLE VALUE	2,500		
	EAST-0330733 NRTH-1799436		AG002 Ag Dist #2	.00	MT	
	DEED BOOK 2007 PG-8882		FD022 Louisville Fire Prot	2,500	TO M	
	FULL MARKET VALUE	2,874	WD028 Water District #2	.00	FE	

STATE OF NEW YORK
 COUNTY - St Lawrence
 TOWN - Louisville
 SWIS - 405289

2 0 1 9 T E N T A T I V E A S S E S S M E N T R O L L
 T A X A B L E SECTION OF THE ROLL - 1

PAGE 97
 VALUATION DATE-JUL 01, 2018
 TAXABLE STATUS DATE-MAR 01, 2019

TAX MAP NUMBER SEQUENCE
 UNIFORM PERCENT OF VALUE IS 087.00
 UNIFORM PERCENT OF VALUE IS 087.00

TAX MAP PARCEL NUMBER	PROPERTY LOCATION & CLASS	ASSESSMENT	EXEMPTION CODE	COUNTY	TOWN	SCHOOL
CURRENT OWNERS NAME	SCHOOL DISTRICT	LAND	TAX DESCRIPTION	TAXABLE VALUE		
CURRENT OWNERS ADDRESS	PARCEL SIZE/GRID COORD	TOTAL	SPECIAL DISTRICTS			ACCOUNT NO.
***** 8.004-2-36 *****						
	Off Whalen Rd					
8.004-2-36	120 Field crops		COUNTY TAXABLE VALUE	3,400		
Fregoe Joan	Massena 1 405801	3,400	TOWN TAXABLE VALUE	3,400		
528 State Highway 131	ACRES 5.10	3,400	SCHOOL TAXABLE VALUE	3,400		
Massena, NY 13662-3183	EAST-0330289 NRTH-1799152		AG002 Ag Dist #2	.00 MT		
	DEED BOOK 1998 PG-5259		FD022 Louisville Fire Prot	3,400 TO M		
	FULL MARKET VALUE	3,908	WD028 Water District #2	.00 FE		
***** 8.004-2-37 *****						
	528 Sh 131					
8.004-2-37	210 1 Family Res		VET WAR CT 41121	0	10,680	10,680 0
Fregoe Joan M (LU)	Massena 1 405801	36,200	ENH STAR 41834	0	0	0 61,140
528 State Highway 131	FRNT 150.00 DPTH 403.00	144,400	COUNTY TAXABLE VALUE	133,720		
Massena, NY 13662	ACRES 1.40		TOWN TAXABLE VALUE	133,720		
	EAST-0329882 NRTH-1799772		SCHOOL TAXABLE VALUE	83,260		
	DEED BOOK 2006 PG-8608		AG002 Ag Dist #2	.00 MT		
	FULL MARKET VALUE	165,977	FD022 Louisville Fire Prot	144,400 TO M		
			WD028 Water District #2	.00 FE		
***** 8.004-2-38 *****						
	Whalen Rd					1- 24- 7
8.004-2-38	322 Rural vac>10		COUNTY TAXABLE VALUE	17,600		
Seaway Timber Harvesting Inc	Massena 1 405801	17,600	TOWN TAXABLE VALUE	17,600		
15121 State Highway 37	ACRES 77.80	17,600	SCHOOL TAXABLE VALUE	17,600		
Massena, NY 13662	EAST-0333061 NRTH-1797654		FD022 Louisville Fire Prot	17,600 TO M		
	DEED BOOK 2006 PG-9622		WD032 E Lsvle WD #3	.00 MT		
	FULL MARKET VALUE	20,230				
***** 8.004-2-39 *****						
	148 Whalen Rd					
8.004-2-39	210 1 Family Res		BAS STAR 41854	0	0	0 26,700
Baillargeon Dewayne R	Massena 1 405801	17,500	COUNTY TAXABLE VALUE	90,400		
Baillargeon Kerri	FRNT 500.00 DPTH	90,400	TOWN TAXABLE VALUE	90,400		
148 Whalen Rd	ACRES 15.00 BANK8888111		SCHOOL TAXABLE VALUE	63,700		
Massena, NY 13662	EAST-0331872 NRTH-1797106		FD022 Louisville Fire Prot	90,400 TO M		
	DEED BOOK 2018 PG-7150		WD032 E Lsvle WD #3	.00 MT		
	FULL MARKET VALUE	103,908				
***** 8.004-2-40 *****						
	14863 Sh 37					1- 12-11.2
8.004-2-40	210 1 Family Res		BAS STAR 41854	0	0	0 26,700
LaShomb Jason W	Massena 1 405801	15,800	COUNTY TAXABLE VALUE	103,300		
LaShomb Christina M	FRNT 348.00 DPTH	103,300	TOWN TAXABLE VALUE	103,300		
14863 State Highway 37	ACRES 5.40 BANK8888830		SCHOOL TAXABLE VALUE	76,600		
Massena, NY 13662-3146	EAST-0336165 NRTH-1794880		AG002 Ag Dist #2	.00 MT		
	DEED BOOK 2010 PG-7272		FD022 Louisville Fire Prot	103,300 TO M		
	FULL MARKET VALUE	118,736	WD028 Water District #2	.00 FE		

STATE OF NEW YORK
COUNTY - St Lawrence
TOWN - Louisville
SWIS - 405289

2 0 1 9 T E N T A T I V E A S S E S S M E N T R O L L
T A X A B L E SECTION OF THE ROLL - 1

PAGE 98
VALUATION DATE-JUL 01, 2018
TAXABLE STATUS DATE-MAR 01, 2019

TAX MAP NUMBER SEQUENCE
UNIFORM PERCENT OF VALUE IS 087.00
UNIFORM PERCENT OF VALUE IS 087.00

TAX MAP PARCEL NUMBER	PROPERTY LOCATION & CLASS	ASSESSMENT	EXEMPTION CODE	COUNTY	TOWN	SCHOOL
CURRENT OWNERS NAME	SCHOOL DISTRICT	LAND	TAX DESCRIPTION	TAXABLE VALUE		
CURRENT OWNERS ADDRESS	PARCEL SIZE/GRID COORD	TOTAL	SPECIAL DISTRICTS	ACCOUNT NO.		

8.004-3-1.2	Sh 37			8.004-3-1.2	*****	
Curran Patrick J	314 Rural vac<10		COUNTY TAXABLE VALUE		1- 33-	5.2
15121 State Highway 37	Massena 1 405801	2,500	TOWN TAXABLE VALUE			
Massena, NY 13662	ACRES 2.10	2,500	SCHOOL TAXABLE VALUE			
	EAST-0328882 NRTH-1792120		FD022 Louisville Fire Prot			
	DEED BOOK 993 PG-891		WD032 E Lsvle WD #3			
	FULL MARKET VALUE	2,874				

8.004-3-1.12	Sh 37			8.004-3-1.12	*****	
Curran Michael	311 Res vac land		COUNTY TAXABLE VALUE			
Curran Patrick	Massena 1 405801	1,600	TOWN TAXABLE VALUE			
Attn: Curran Logging	FRNT 61.00 DPTH 409.00	1,600	SCHOOL TAXABLE VALUE			
15121 State Highway 37	EAST-0329068 NRTH-1792141		FD022 Louisville Fire Prot			
Massena, NY 13662	DEED BOOK 1011 PG-00967		WD032 E Lsvle WD #3			
	FULL MARKET VALUE	1,839				

8.004-3-1.13	Sh 37			8.004-3-1.13	*****	
Curran Logging Inc	311 Res vac land		COUNTY TAXABLE VALUE		1-33-	5.13
15121 State Highway 37	Massena 1 405801	3,100	TOWN TAXABLE VALUE			
Massena, NY 13662	FRNT 200.00 DPTH	3,100	SCHOOL TAXABLE VALUE			
	ACRES 3.10		FD022 Louisville Fire Prot			
	EAST-0329122 NRTH-1792221		WD032 E Lsvle WD #3			
	DEED BOOK 1011 PG-00963					
	FULL MARKET VALUE	3,563				

8.004-3-3	14614 Sh 37			8.004-3-3	*****	
Bissonette Donald T	210 1 Family Res		COUNTY TAXABLE VALUE		1-	9- 2
Bissonette Darlene	Massena 1 405801	9,700	TOWN TAXABLE VALUE			
1421 State Highway 37C	ACRES 1.20	57,800	SCHOOL TAXABLE VALUE			
Bombay, NY 12914	EAST-0330437 NRTH-1792625		FD022 Louisville Fire Prot			
	DEED BOOK 1998 PG-17498		WD032 E Lsvle WD #3			
	FULL MARKET VALUE	66,437				

8.004-3-4	14618 Sh 37			8.004-3-4	*****	
Seaway Timber Harvesting Inc	210 1 Family Res		COUNTY TAXABLE VALUE		1-	28- 3
15121 State Highway 37	Massena 1 405801	15,600	TOWN TAXABLE VALUE			
Massena, NY 13662-3143	ACRES 4.50	113,160	SCHOOL TAXABLE VALUE			
	EAST-0330772 NRTH-1792524		FD022 Louisville Fire Prot			
	DEED BOOK 2013 PG-8489		WD032 E Lsvle WD #3			
	FULL MARKET VALUE	130,069				

STATE OF NEW YORK
COUNTY - St Lawrence
TOWN - Louisville
SWIS - 405289

2 0 1 9 T E N T A T I V E A S S E S S M E N T R O L L
T A X A B L E SECTION OF THE ROLL - 1

PAGE 99
VALUATION DATE-JUL 01, 2018
TAXABLE STATUS DATE-MAR 01, 2019

TAX MAP NUMBER SEQUENCE
UNIFORM PERCENT OF VALUE IS 087.00
UNIFORM PERCENT OF VALUE IS 087.00

TAX MAP PARCEL NUMBER	PROPERTY LOCATION & CLASS	ASSESSMENT	EXEMPTION CODE	COUNTY	TOWN	SCHOOL
CURRENT OWNERS NAME	SCHOOL DISTRICT	LAND	TAX DESCRIPTION	TAXABLE VALUE		
CURRENT OWNERS ADDRESS	PARCEL SIZE/GRID COORD	TOTAL	SPECIAL DISTRICTS	ACCOUNT NO.		
***** 8.004-3-5 *****						
14632 Sh 37						1- 52-10
8.004-3-5	210 1 Family Res		ENH STAR 41834	0	0	0 61,140
Tredo Robert F	Massena 1 405801	13,100	COUNTY TAXABLE VALUE		90,900	
Tredo Barbara J	ACRES 1.20	90,900	TOWN TAXABLE VALUE		90,900	
14632 State Highway 37	EAST-0330969 NRTH-1792801		SCHOOL TAXABLE VALUE		29,760	
Massena, NY 13662	DEED BOOK 995 PG-00764		FD022 Louisville Fire Prot		90,900 TO M	
	FULL MARKET VALUE	104,483	WD032 E Lsvle WD #3		.00 MT	
***** 8.004-3-7.1 *****						
Sh 37						1- 71- 1.2
8.004-3-7.1	323 Vacant rural - WTRFNT		COUNTY TAXABLE VALUE		51,000	
Curran Logging Inc	Massena 1 405801	51,000	TOWN TAXABLE VALUE		51,000	
15121 State Highway 37	ACRES 219.40	51,000	SCHOOL TAXABLE VALUE		51,000	
Massena, NY 13662	EAST-0332334 NRTH-1793020		FD022 Louisville Fire Prot		51,000 TO M	
	DEED BOOK 1023 PG-588		WD032 E Lsvle WD #3		.00 MT	
	FULL MARKET VALUE	58,621				
***** 8.004-3-9 *****						
14706 Sh 37						1- 82- 4
8.004-3-9	210 1 Family Res		VET COM CT 41131	0	17,800	17,800 0
Krebs Jack D	Massena 1 405801	9,200	ENH STAR 41834	0	0	0 61,140
Krebs Carol A	FRNT 100.00 DPTH 200.00	76,500	COUNTY TAXABLE VALUE		58,700	
14706 State Highway 37	EAST-0332762 NRTH-1793343		TOWN TAXABLE VALUE		58,700	
Massena, NY 13662	DEED BOOK 2003 PG-9082		SCHOOL TAXABLE VALUE		15,360	
	FULL MARKET VALUE	87,931	FD022 Louisville Fire Prot		76,500 TO M	
			WD032 E Lsvle WD #3		.00 MT	
***** 8.004-3-10 *****						
14708 Sh 37						1- 61- 7
8.004-3-10	270 Mfg housing		VET COM CT 41131	0	8,750	8,750 0
Dumas Allen L	Massena 1 405801	9,200	ENH STAR 41834	0	0	0 35,000
14708 State Highway 37	FRNT 100.00 DPTH 174.00	35,000	COUNTY TAXABLE VALUE		26,250	
Massena, NY 13662	EAST-0332856 NRTH-1793361		TOWN TAXABLE VALUE		26,250	
	DEED BOOK 2004 PG-15739		SCHOOL TAXABLE VALUE		0	
	FULL MARKET VALUE	40,230	FD022 Louisville Fire Prot		35,000 TO M	
			WD032 E Lsvle WD #3		.00 MT	
***** 8.004-3-11.121 *****						
14714 Sh 37						
8.004-3-11.121	210 1 Family Res		VET WAR CT 41121	0	10,680	10,680 0
VanKennen William	Massena 1 405801	18,400	ENH STAR 41834	0	0	0 61,140
Barber Christina	FRNT 230.00 DPTH	93,400	COUNTY TAXABLE VALUE		82,720	
14714 State Highway 37	ACRES 12.90		TOWN TAXABLE VALUE		82,720	
Massena, NY 13662	EAST-0333141 NRTH-1792850		SCHOOL TAXABLE VALUE		32,260	
	DEED BOOK 1085 PG-323		FD022 Louisville Fire Prot		93,400 TO M	
	FULL MARKET VALUE	107,356	WD032 E Lsvle WD #3		.00 MT	

STATE OF NEW YORK
COUNTY - St Lawrence
TOWN - Louisville
SWIS - 405289

2 0 1 9 T E N T A T I V E A S S E S S M E N T R O L L
T A X A B L E SECTION OF THE ROLL - 1

PAGE 100
VALUATION DATE-JUL 01, 2018
TAXABLE STATUS DATE-MAR 01, 2019

TAX MAP NUMBER SEQUENCE
UNIFORM PERCENT OF VALUE IS 087.00
UNIFORM PERCENT OF VALUE IS 087.00

TAX MAP PARCEL NUMBER	PROPERTY LOCATION & CLASS	ASSESSMENT	EXEMPTION CODE	COUNTY	TOWN	SCHOOL
CURRENT OWNERS NAME	SCHOOL DISTRICT	LAND	TAX DESCRIPTION	TAXABLE VALUE		
CURRENT OWNERS ADDRESS	PARCEL SIZE/GRID COORD	TOTAL	SPECIAL DISTRICTS	ACCOUNT NO.		

8.004-3-12	14738, 14740 Sh 37			8.004-3-12		1- 24-13
Fleury Gisele	210 1 Family Res		BAS STAR 41854	0	0	0 26,700
PO Box 146	Massena 1 405801	12,700	COUNTY TAXABLE VALUE	53,000		
Massena, NY 13662	ACRES 1.10	53,000	TOWN TAXABLE VALUE	53,000		
	EAST-0333618 NRTH-1793612		SCHOOL TAXABLE VALUE	26,300		
	DEED BOOK 1099 PG-847		FD022 Louisville Fire Prot	53,000 TO M		
	FULL MARKET VALUE	60,920	WD032 E Lsvle WD #3	.00 MT		

8.004-3-13.1	14748 Sh 37			8.004-3-13.1		1- 57-12
Tessier Michael A	210 1 Family Res		BAS STAR 41854	0	0	0 26,700
14748 State Highway 37	Massena 1 405801	13,500	COUNTY TAXABLE VALUE	79,900		
Massena, NY 13662	FRNT 135.00 DPTH	79,900	TOWN TAXABLE VALUE	79,900		
	ACRES 2.90		SCHOOL TAXABLE VALUE	53,200		
	EAST-0333857 NRTH-1793477		FD022 Louisville Fire Prot	79,900 TO M		
	DEED BOOK 2003 PG-2760		WD032 E Lsvle WD #3	.00 MT		
	FULL MARKET VALUE	91,839				

8.004-3-14	14754 Sh 37			8.004-3-14		1- 45- 3
Tucker Allen B	210 1 Family Res		COUNTY TAXABLE VALUE	60,500		
Tucker Bonnie J	Massena 1 405801	9,700	TOWN TAXABLE VALUE	60,500		
359 CR 41	FRNT 125.00 DPTH 167.00	60,500	SCHOOL TAXABLE VALUE	60,500		
Massena, NY 13662	EAST-0333857 NRTH-1793477		FD022 Louisville Fire Prot	60,500 TO M		
	DEED BOOK 890 PG-875		WD032 E Lsvle WD #3	.00 MT		
	FULL MARKET VALUE	69,540				

8.004-3-17.121	24 Patterson Rd			8.004-3-17.121		*****
French Monica	210 1 Family Res		CW_15_VET/ 41161	0	10,680	10,680 0
McLaughlin Fred	Massena 1 405801	16,000	BAS STAR 41854	0	0	0 26,700
24 Patterson Rd	FRNT 507.00 DPTH 526.00	130,000	COUNTY TAXABLE VALUE	119,320		
Massena, NY 13662	ACRES 5.80		TOWN TAXABLE VALUE	119,320		
	EAST-0334927 NRTH-1793413		SCHOOL TAXABLE VALUE	103,300		
	DEED BOOK 2003 PG-22625		FD022 Louisville Fire Prot	130,000 TO M		
	FULL MARKET VALUE	149,425	WD032 E Lsvle WD #3	.00 MT		

8.004-3-18	76, 80 Patterson Rd			8.004-3-18		1- 34- 3
Wright Lynn R Jr	312 Vac w/imprv		COUNTY TAXABLE VALUE	28,000		
Clark Charlotte R	Massena 1 405801	12,600	TOWN TAXABLE VALUE	28,000		
500 River Rd	210'X194'X208'X184'	28,000	SCHOOL TAXABLE VALUE	28,000		
Norfolk, NY 13667	FRNT 210.00 DPTH 189.00		FD022 Louisville Fire Prot	28,000 TO M		
	EAST-0335867 NRTH-1792409		WD032 E Lsvle WD #3	.00 MT		
	DEED BOOK 2018 PG-6293					
	FULL MARKET VALUE	32,184				

STATE OF NEW YORK
COUNTY - St Lawrence
TOWN - Louisville
SWIS - 405289

2 0 1 9 T E N T A T I V E A S S E S S M E N T R O L L
T A X A B L E SECTION OF THE ROLL - 1

PAGE 101
VALUATION DATE-JUL 01, 2018
TAXABLE STATUS DATE-MAR 01, 2019

TAX MAP NUMBER SEQUENCE
UNIFORM PERCENT OF VALUE IS 087.00
UNIFORM PERCENT OF VALUE IS 087.00

TAX MAP PARCEL NUMBER	PROPERTY LOCATION & CLASS	ASSESSMENT	EXEMPTION CODE	COUNTY	TOWN	SCHOOL
CURRENT OWNERS NAME	SCHOOL DISTRICT	LAND	TAX DESCRIPTION	TAXABLE VALUE		
CURRENT OWNERS ADDRESS	PARCEL SIZE/GRID COORD	TOTAL	SPECIAL DISTRICTS	ACCOUNT NO.		
***** 8.004-3-19.1 *****						
12 Patterson Rd						1- 83-15. 1
8.004-3-19.1	210 1 Family Res		BAS STAR 41854	0	0	26,700
Laffin Gerald P	Massena 1 405801	15,700	COUNTY TAXABLE VALUE		150,800	
LePage Linda	FRNT 392.00 DPTH	150,800	TOWN TAXABLE VALUE		150,800	
12 Patterson Rd	ACRES 5.10		SCHOOL TAXABLE VALUE		124,100	
Massena, NY 13662	EAST-0334671 NRTH-1793755		FD022 Louisville Fire Prot		150,800 TO M	
	DEED BOOK 1075 PG-908		WD032 E Lsvle WD #3		.00 MT	
	FULL MARKET VALUE	173,333				
***** 8.004-3-19.2 *****						
14770 Sh 37						1- 83-15. 2
8.004-3-19.2	210 1 Family Res		VET WAR CT 41121	0	10,680	0
Benham Keith A	Massena 1 405801	15,300	VET DIS CT 41141	0	19,180	0
Benham Michelle J	FRNT 400.00 DPTH 389.00	95,900	COUNTY TAXABLE VALUE		66,040	
14770 State Highway 37	ACRES 3.60 BANK8888830		TOWN TAXABLE VALUE		66,040	
Massena, NY 13662-3148	EAST-0334227 NRTH-1793684		SCHOOL TAXABLE VALUE		95,900	
	DEED BOOK 2015 PG-4796		FD022 Louisville Fire Prot		95,900 TO M	
	FULL MARKET VALUE	110,230	WD032 E Lsvle WD #3		.00 MT	
***** 8.004-3-20 *****						
14804A,B Sh 37						1- 27- 6
8.004-3-20	447 Truck termnl		COUNTY TAXABLE VALUE		82,500	
LaValley Realty	Massena 1 405801	28,300	TOWN TAXABLE VALUE		82,500	
PO Box 550	FRNT 402.00 DPTH 832.00	82,500	SCHOOL TAXABLE VALUE		82,500	
Potsdam, NY 13676	ACRES 4.70		FD022 Louisville Fire Prot		82,500 TO M	
	EAST-0335124 NRTH-1793814		WD028 Water District #2		.00 FE	
	DEED BOOK 2006 PG-15207					
	FULL MARKET VALUE	94,828				
***** 8.004-3-22.11 *****						
14730 Sh 37						1- 34- 1.2
8.004-3-22.11	270 Mfg housing		VET COM CT 41131	0	14,450	0
Elliott Charles W Jr (LU)	Massena 1 405801	14,100	VET DIS CT 41141	0	14,450	0
Elliott Debra A (LU)	202x240x143x70x279	57,800	BAS STAR 41854	0	0	26,700
14730 State Highway 37	FRNT 202.00 DPTH		COUNTY TAXABLE VALUE		28,900	
Massena, NY 13662	ACRES 5.60		TOWN TAXABLE VALUE		28,900	
	EAST-0333593 NRTH-1793244		SCHOOL TAXABLE VALUE		31,100	
	DEED BOOK 2008 PG-5813		FD022 Louisville Fire Prot		57,800 TO M	
	FULL MARKET VALUE	66,437	WD032 E Lsvle WD #3		.00 MT	
***** 8.004-3-23 *****						
14700 Sh 37						1- 34- 1.3
8.004-3-23	270 Mfg housing		BAS STAR 41854	0	0	26,700
Bylow Diane M	Massena 1 405801	11,800	COUNTY TAXABLE VALUE		49,200	
Bylow James J	160x331x44x353	49,200	TOWN TAXABLE VALUE		49,200	
14700 State Highway 37	FRNT 160.00 DPTH 342.00		SCHOOL TAXABLE VALUE		22,500	
Massena, NY 13662-3150	EAST-0332670 NRTH-1793262		FD022 Louisville Fire Prot		49,200 TO M	
	DEED BOOK 2010 PG-18760		WD032 E Lsvle WD #3		.00 MT	
	FULL MARKET VALUE	56,552				

STATE OF NEW YORK
COUNTY - St Lawrence
TOWN - Louisville
SWIS - 405289

2 0 1 9 T E N T A T I V E A S S E S S M E N T R O L L
T A X A B L E SECTION OF THE ROLL - 1

PAGE 102
VALUATION DATE-JUL 01, 2018
TAXABLE STATUS DATE-MAR 01, 2019

TAX MAP NUMBER SEQUENCE
UNIFORM PERCENT OF VALUE IS 087.00
UNIFORM PERCENT OF VALUE IS 087.00

TAX MAP PARCEL NUMBER	PROPERTY LOCATION & CLASS	ASSESSMENT	EXEMPTION CODE-----	COUNTY-----	TOWN-----	SCHOOL
CURRENT OWNERS NAME	SCHOOL DISTRICT	LAND	TAX DESCRIPTION	TAXABLE VALUE		
CURRENT OWNERS ADDRESS	PARCEL SIZE/GRID COORD	TOTAL	SPECIAL DISTRICTS			ACCOUNT NO.

8.004-3-24	Patterson Rd 322 Rural vac>10		COUNTY TAXABLE VALUE	4,600		1- 68-15
Smith L B Inc	Massena 1 405801	4,600	TOWN TAXABLE VALUE	4,600		
Attn: Smith Land & Impt Co	FRNT 1185.00 DPTH	4,600	SCHOOL TAXABLE VALUE	4,600		
1810 Market St	ACRES 18.50		FD022 Louisville Fire Prot	4,600 TO M		
Camp Hill, PA 17011-5953	EAST-0335895 NRTH-1793052		WD032 E Lsvle WD #3	.00 MT		
	DEED BOOK 549 PG-00300					
	FULL MARKET VALUE	5,287				

8.004-3-25	14722 Sh 37					1-34-1.1
Tresohlavy Donald	210 1 Family Res		VET COM CT 41131 0	16,075	16,075	0
14722 State Highway 37	Massena 1 405801	17,800	VET DIS CT 41141 0	19,290	19,290	0
Massena, NY 13662-3150	SP50000	64,300	COUNTY TAXABLE VALUE	28,935		
	FRNT 145.00 DPTH		TOWN TAXABLE VALUE	28,935		
	ACRES 5.90 BANK8888830		SCHOOL TAXABLE VALUE	64,300		
	EAST-0333442 NRTH-1793032		FD022 Louisville Fire Prot	64,300 TO M		
	DEED BOOK 2014 PG-17367		WD032 E Lsvle WD #3	.00 MT		
	FULL MARKET VALUE	73,908				

8.004-3-26.1	14726 Sh 37					
Seaway Timber Harvesting Inc	323 Vacant rural - WTRFNT		COUNTY TAXABLE VALUE	9,000		
15121 State Highway 37	Massena 1 405801	9,000	TOWN TAXABLE VALUE	9,000		
Massena, NY 13662	split 8/2017	9,000	SCHOOL TAXABLE VALUE	9,000		
	35.84a seegar survey-rema		FD022 Louisville Fire Prot	9,000 TO M		
	ACRES 32.80		WD032 E Lsvle WD #3	.00 MT		
	EAST-0333703 NRTH-1792250					
	DEED BOOK 2002 PG-2080					
	FULL MARKET VALUE	10,345				

8.004-3-29	85 Patterson Rd					
LaPrade Billy	270 Mfg housing		BAS STAR 41854 0	0	0	26,700
85 Patterson Rd	Massena 1 405801	12,500	COUNTY TAXABLE VALUE	80,900		
Massena, NY 13662-3147	FRNT 373.00 DPTH 90.00	80,900	TOWN TAXABLE VALUE	80,900		
	EAST-0371530 NRTH-2216878		SCHOOL TAXABLE VALUE	54,200		
	DEED BOOK 2010 PG-14731		FD022 Louisville Fire Prot	80,900 TO M		
	FULL MARKET VALUE	92,989	WD032 E Lsvle WD #3	.00 MT		

8.004-3-30	Patterson Rd					1- 59- 8
French Patrick J	322 Rural vac>10		COUNTY TAXABLE VALUE	18,000		
PO Box 5106	Massena 1 405801	18,000	TOWN TAXABLE VALUE	18,000		
Massena, NY 13662	FRNT 942.00 DPTH	18,000	SCHOOL TAXABLE VALUE	18,000		
	ACRES 61.10		FD022 Louisville Fire Prot	18,000 TO M		
	EAST-0334606 NRTH-1792606		WD032 E Lsvle WD #3	.00 MT		
	DEED BOOK 2001 PG-7866					
	FULL MARKET VALUE	20,690				

STATE OF NEW YORK
 COUNTY - St Lawrence
 TOWN - Louisville
 SWIS - 405289

2 0 1 9 T E N T A T I V E A S S E S S M E N T R O L L
 T A X A B L E S E C T I O N O F T H E R O L L - 1
 M A P S E C T I O N - 008
 S U B - S E C T I O N - 004
 U N I F O R M P E R C E N T O F V A L U E I S 087.00

PAGE 103
 VALUATION DATE-JUL 01, 2018
 TAXABLE STATUS DATE-MAR 01, 2019
 RPS150/V04/L015
 CURRENT DATE 4/25/2019

*** S P E C I A L D I S T R I C T S U M M A R Y ***

CODE	DISTRICT NAME	TOTAL PARCELS	EXTENSION TYPE	EXTENSION VALUE	AD VALOREM VALUE	EXEMPT AMOUNT	TAXABLE VALUE
AG002	Ag Dist #2	22	MOVTAX				
FD022	Louisville Fir	100	TOTAL M		7476,900		7476,900
WD026	E Louisville W	1	UNITS				
WD028	Water District	32	FEE				
WD032	E Lsvle WD #3	66	MOVTAX				

*** S C H O O L D I S T R I C T S U M M A R Y ***

CODE	DISTRICT NAME	TOTAL PARCELS	ASSESSED LAND	ASSESSED TOTAL	EXEMPT AMOUNT	TOTAL TAXABLE	STAR AMOUNT	STAR TAXABLE
405801	Massena 1	100	1722,700	7476,900	60,000	7416,900	2130,200	5286,700
	S U B - T O T A L	100	1722,700	7476,900	60,000	7416,900	2130,200	5286,700
	T O T A L	100	1722,700	7476,900	60,000	7416,900	2130,200	5286,700

*** S Y S T E M C O D E S S U M M A R Y ***

NO SYSTEM EXEMPTIONS AT THIS LEVEL

*** E X E M P T I O N S U M M A R Y ***

CODE	DESCRIPTION	TOTAL PARCELS	COUNTY	TOWN	SCHOOL
41121	VET WAR CT	6	63,765	63,765	
41131	VET COM CT	5	74,875	74,875	
41141	VET DIS CT	4	88,520	88,520	
41161	CW_15_VET/	4	36,240	36,240	
41700	Ag Buildin	1	60,000	60,000	60,000
41802	Aged - Cou	1	15,480		
41803	Aged - Tow	1		19,350	
41834	ENH STAR	24			1382,600
41854	BAS STAR	28			747,600
	T O T A L	74	338,880	342,750	2190,200

STATE OF NEW YORK
COUNTY - St Lawrence
TOWN - Louisville
SWIS - 405289

2 0 1 9 T E N T A T I V E A S S E S S M E N T R O L L
T A X A B L E SECTION OF THE ROLL - 1
M A P S E C T I O N - 008
S U B - S E C T I O N - 004
UNIFORM PERCENT OF VALUE IS 087.00

PAGE 104
VALUATION DATE-JUL 01, 2018
TAXABLE STATUS DATE-MAR 01, 2019
RPS150/V04/L015
CURRENT DATE 4/25/2019

*** G R A N D T O T A L S ***

ROLL SEC	DESCRIPTION	TOTAL PARCELS	ASSESSED LAND	ASSESSED TOTAL	TAXABLE COUNTY	TAXABLE TOWN	TAXABLE SCHOOL	STAR TAXABLE
1	TAXABLE	100	1722,700	7476,900	7138,020	7134,150	7416,900	5286,700

STATE OF NEW YORK
 COUNTY - St Lawrence
 TOWN - Louisville
 SWIS - 405289

2 0 1 9 T E N T A T I V E A S S E S S M E N T R O L L
 T A X A B L E SECTION OF THE ROLL - 1

PAGE 105
 VALUATION DATE-JUL 01, 2018
 TAXABLE STATUS DATE-MAR 01, 2019

TAX MAP NUMBER SEQUENCE
 UNIFORM PERCENT OF VALUE IS 087.00
 UNIFORM PERCENT OF VALUE IS 087.00

TAX MAP PARCEL NUMBER	PROPERTY LOCATION & CLASS	ASSESSMENT	EXEMPTION CODE-----	COUNTY-----	TOWN-----	SCHOOL
CURRENT OWNERS NAME	SCHOOL DISTRICT	LAND	TAX DESCRIPTION	TAXABLE VALUE		ACCOUNT NO.
CURRENT OWNERS ADDRESS	PARCEL SIZE/GRID COORD	TOTAL	SPECIAL DISTRICTS			
***** 8.035-1-1 *****						
8.035-1-1	732 Sh 131					1- 26- 9
Power David	210 1 Family Res		ENH STAR 41834	0	0	61,140
732 State Highway 131	Massena 1 405801	10,200	COUNTY TAXABLE VALUE		88,400	
Massena, NY 13662	100x233x100x200	88,400	TOWN TAXABLE VALUE		88,400	
	FRNT 100.00 DPTH 216.00		SCHOOL TAXABLE VALUE		27,260	
	BANK8888220		FD022 Louisville Fire Prot		88,400 TO M	
	EAST-0332366 NRTH-1804292		WD026 E Louisville Water		.00 UN	
	DEED BOOK 2007 PG-12245					
	FULL MARKET VALUE	101,609				
***** 8.035-1-2 *****						
8.035-1-2	740 Sh 131					1- 54- 3
Cichetti Neil J	210 1 Family Res		COUNTY TAXABLE VALUE		327,500	
Cichetti Joanne W	Massena 1 405801	35,200	TOWN TAXABLE VALUE		327,500	
740 State Highway 131	200x300x200x233	327,500	SCHOOL TAXABLE VALUE		327,500	
Massena, NY 13662	FRNT 200.00 DPTH 300.00		FD022 Louisville Fire Prot		327,500 TO M	
	ACRES 1.20		WD026 E Louisville Water		.00 UN	
	EAST-0332479 NRTH-1804393					
	DEED BOOK 2003 PG-11208					
	FULL MARKET VALUE	376,437				
***** 8.035-1-3 *****						
8.035-1-3	3 Meadow Dr					1- 21- 4
Reagan Mark	210 1 Family Res		BAS STAR 41854	0	0	26,700
Reagan Julie	Massena 1 405801	21,300	COUNTY TAXABLE VALUE		77,700	
PO Box 5103	120x94x102x129	77,700	TOWN TAXABLE VALUE		77,700	
Massena, NY 13662	FRNT 120.00 DPTH 112.00		SCHOOL TAXABLE VALUE		51,000	
	EAST-0332563 NRTH-1804602		FD022 Louisville Fire Prot		77,700 TO M	
	DEED BOOK 1091 PG-85		WD026 E Louisville Water		.00 UN	
	FULL MARKET VALUE	89,310				
***** 8.035-1-4 *****						
8.035-1-4	752 Sh 131					1- 19- 9
Matejcik Michael	210 1 Family Res		COUNTY TAXABLE VALUE		74,400	
752 State Highway 131	Massena 1 405801	15,800	TOWN TAXABLE VALUE		74,400	
Massena, NY 13662-1341	75x148x25x71x94	74,400	SCHOOL TAXABLE VALUE		74,400	
	FRNT 75.00 DPTH 121.00		FD022 Louisville Fire Prot		74,400 TO M	
	BANK8888830		WD026 E Louisville Water		.00 UN	
	EAST-0332629 NRTH-1804649					
	DEED BOOK 2015 PG-11609					
	FULL MARKET VALUE	85,517				
***** 8.035-1-5 *****						
8.035-1-5	754 Sh 131					1- 74- 10
Vallance Arnold	210 1 Family Res		COUNTY TAXABLE VALUE		77,000	
Vallance Linda Tuttle	Massena 1 405801	16,800	TOWN TAXABLE VALUE		77,000	
367 Holt Ave	Res 75X150x75x148	77,000	SCHOOL TAXABLE VALUE		77,000	
Winter Park, FL 32789	FRNT 76.00 DPTH 149.00		FD022 Louisville Fire Prot		77,000 TO M	
	BANK8888111		WD026 E Louisville Water		.00 UN	
	EAST-0332682 NRTH-1804697					
	DEED BOOK 2004 PG-19355					
	FULL MARKET VALUE	88,506				

STATE OF NEW YORK
 COUNTY - St Lawrence
 TOWN - Louisville
 SWIS - 405289

2 0 1 9 T E N T A T I V E A S S E S S M E N T R O L L
 T A X A B L E SECTION OF THE ROLL - 1

PAGE 106
 VALUATION DATE-JUL 01, 2018
 TAXABLE STATUS DATE-MAR 01, 2019

TAX MAP NUMBER SEQUENCE
 UNIFORM PERCENT OF VALUE IS 087.00
 UNIFORM PERCENT OF VALUE IS 087.00

TAX MAP PARCEL NUMBER	PROPERTY LOCATION & CLASS	ASSESSMENT	EXEMPTION CODE-----	COUNTY-----	TOWN-----	SCHOOL
CURRENT OWNERS NAME	SCHOOL DISTRICT	LAND	TAX DESCRIPTION	TAXABLE VALUE		ACCOUNT NO.
CURRENT OWNERS ADDRESS	PARCEL SIZE/GRID COORD	TOTAL	SPECIAL DISTRICTS			
***** 8.035-1-7 *****						
760 Sh 131						1- 34-10
8.035-1-7	210 1 Family Res		VET WAR CT 41121	0	10,680	10,680 0
Page Robert J	Massena 1 405801	15,800	ENH STAR 41834	0	0	0 61,140
760 State Highway 131	75x94x71x25x148	81,000	COUNTY TAXABLE VALUE		70,320	
Massena, NY 13662	FRNT 75.00 DPTH 121.00		TOWN TAXABLE VALUE		70,320	
	EAST-0332802 NRTH-1804792		SCHOOL TAXABLE VALUE		19,860	
	DEED BOOK 1101 PG-229		FD022 Louisville Fire Prot		81,000 TO M	
	FULL MARKET VALUE	93,103	WD026 E Louisville Water		.00 UN	
***** 8.035-1-8 *****						
35 Meadow Dr						1- 21- 9
8.035-1-8	210 1 Family Res		COUNTY TAXABLE VALUE		72,600	
Cross Douglas R	Massena 1 405801	20,200	TOWN TAXABLE VALUE		72,600	
412 68th St Apt 16	117x129x102x90	72,600	SCHOOL TAXABLE VALUE		72,600	
Guttenberg, NJ 07093-2442	FRNT 129.00 DPTH 102.00		FD022 Louisville Fire Prot		72,600 TO M	
	EAST-0332873 NRTH-1804846		WD026 E Louisville Water		.00 UN	
	DEED BOOK 2009 PG-7129					
	FULL MARKET VALUE	83,448				
***** 8.035-1-9 *****						
8.035-1-9	Meadow Dr					
Breitbeck Kurt	311 Res vac land		COUNTY TAXABLE VALUE		1,000	
28 Meadow Dr	Massena 1 405801	1,000	TOWN TAXABLE VALUE		1,000	
Massena, NY 13662-3186	137x146x27	1,000	SCHOOL TAXABLE VALUE		1,000	
	FRNT 137.00 DPTH 27.00		FD022 Louisville Fire Prot		1,000 TO M	
	EAST-0332995 NRTH-1804835		WD026 E Louisville Water		.00 UN	
	DEED BOOK 2012 PG-16593					
	FULL MARKET VALUE	1,149				
***** 8.035-1-10 *****						
29 Meadow Dr						1- 21- 3
8.035-1-10	210 1 Family Res		VET WAR CT 41121	0	10,035	10,035 0
Cross Gary R (LU)	Massena 1 405801	10,800	ENH STAR 41834	0	0	0 61,140
Cross Gladys L (LU)	FRNT 195.00 DPTH 135.00	66,900	COUNTY TAXABLE VALUE		56,865	
29 Meadow Dr	EAST-0332909 NRTH-1804715		TOWN TAXABLE VALUE		56,865	
Massena, NY 13662	DEED BOOK 2008 PG-16998		SCHOOL TAXABLE VALUE		5,760	
	FULL MARKET VALUE	76,897	FD022 Louisville Fire Prot		66,900 TO M	
			WD026 E Louisville Water		.00 UN	
***** 8.035-1-11.1 *****						
19 Meadow Dr						1- 21- 5
8.035-1-11.1	210 1 Family Res		BAS STAR 41854	0	0	0 26,700
Martin Dorothy	Massena 1 405801	18,100	COUNTY TAXABLE VALUE		75,500	
19 Meadow Dr	.50 Ar	75,500	TOWN TAXABLE VALUE		75,500	
Massena, NY 13662	FRNT 204.00 DPTH 158.00		SCHOOL TAXABLE VALUE		48,800	
	ACRES 0.74		FD022 Louisville Fire Prot		75,500 TO M	
	EAST-0332783 NRTH-1804633		WD026 E Louisville Water		.00 UN	
	DEED BOOK 1035 PG-449					
	FULL MARKET VALUE	86,782				

STATE OF NEW YORK
COUNTY - St Lawrence
TOWN - Louisville
SWIS - 405289

2 0 1 9 T E N T A T I V E A S S E S S M E N T R O L L
T A X A B L E SECTION OF THE ROLL - 1

PAGE 107
VALUATION DATE-JUL 01, 2018
TAXABLE STATUS DATE-MAR 01, 2019

TAX MAP NUMBER SEQUENCE
UNIFORM PERCENT OF VALUE IS 087.00
UNIFORM PERCENT OF VALUE IS 087.00

TAX MAP PARCEL NUMBER	PROPERTY LOCATION & CLASS	ASSESSMENT	EXEMPTION CODE	COUNTY	TOWN	SCHOOL
CURRENT OWNERS NAME	SCHOOL DISTRICT	LAND	TAX DESCRIPTION	TAXABLE VALUE		
CURRENT OWNERS ADDRESS	PARCEL SIZE/GRID COORD	TOTAL	SPECIAL DISTRICTS	ACCOUNT NO.		
***** 8.035-1-13.211 *****						
20 Meadow Dr						
8.035-1-13.211	210 1 Family Res		BAS STAR 41854	0	0	0 26,700
Cassort Melissa A	Massena 1 405801	17,700	COUNTY TAXABLE VALUE			50,100
20 Meadow Dr	sub lot 13 & 14	50,100	TOWN TAXABLE VALUE			50,100
Massena, NY 13662	&100x127		SCHOOL TAXABLE VALUE			23,400
	combine 8/2016, 2/2017		FD022 Louisville Fire Prot			50,100 TO M
	FRNT 187.00 DPTH		WD026 E Louisville Water			.00 UN
	ACRES 1.00 BANK8888869					
	EAST-0332918 NRTH-1804440					
	DEED BOOK 2002 PG-17315					
	FULL MARKET VALUE	57,586				
***** 8.035-1-14 *****						
16 Meadow Dr						1- 25-14
8.035-1-14	210 1 Family Res		COUNTY TAXABLE VALUE			109,200
Laramay Jerry	Massena 1 405801	9,400	TOWN TAXABLE VALUE			109,200
Laramay Marcella	98x156x153x32x98 .75Ar	109,200	SCHOOL TAXABLE VALUE			109,200
788 State Highway 131	FRNT 98.00 DPTH 177.00		FD022 Louisville Fire Prot			109,200 TO M
Massena, NY 13662	EAST-0332760 NRTH-1804387		WD026 E Louisville Water			.00 UN
	DEED BOOK 2018 PG-16398					
	FULL MARKET VALUE	125,517				
***** 8.035-1-16.1 *****						
11 Meadow Dr						1- 62- 4
8.035-1-16.1	210 1 Family Res		BAS STAR 41854	0	0	0 26,700
Pelkey Rodney	Massena 1 405801	13,000	COUNTY TAXABLE VALUE			98,000
Pelkey Darlene	97x102x60x107	98,000	TOWN TAXABLE VALUE			98,000
11 Meadow Dr	FRNT 194.00 DPTH 102.00		SCHOOL TAXABLE VALUE			71,300
Massena, NY 13662	ACRES 0.20 BANK8888830		FD022 Louisville Fire Prot			98,000 TO M
	EAST-0332678 NRTH-1804539		WD026 E Louisville Water			.00 UN
	DEED BOOK 2006 PG-20038					
	FULL MARKET VALUE	112,644				
***** 8.035-1-17 *****						
Meadow Dr						
8.035-1-17	314 Rural vac<10		COUNTY TAXABLE VALUE			8,500
Cichetti Joanne W	Massena 1 405801	8,500	TOWN TAXABLE VALUE			8,500
740 State Highway 131	138x129x198x388	8,500	SCHOOL TAXABLE VALUE			8,500
Massena, NY 13662	FRNT 267.00 DPTH 198.00		FD022 Louisville Fire Prot			8,500 TO M
	EAST-0332629 NRTH-1804429		WD026 E Louisville Water			.00 UN
	DEED BOOK 2018 PG-13264					
	FULL MARKET VALUE	9,770				

STATE OF NEW YORK
 COUNTY - St Lawrence
 TOWN - Louisville
 SWIS - 405289

2 0 1 9 T E N T A T I V E A S S E S S M E N T R O L L
 T A X A B L E SECTION OF THE ROLL - 1

PAGE 108
 VALUATION DATE-JUL 01, 2018
 TAXABLE STATUS DATE-MAR 01, 2019

TAX MAP NUMBER SEQUENCE
 UNIFORM PERCENT OF VALUE IS 087.00
 UNIFORM PERCENT OF VALUE IS 087.00

TAX MAP PARCEL NUMBER	PROPERTY LOCATION & CLASS	ASSESSMENT	EXEMPTION CODE	COUNTY	TOWN	SCHOOL
CURRENT OWNERS NAME	SCHOOL DISTRICT	LAND	TAX DESCRIPTION	TAXABLE VALUE		
CURRENT OWNERS ADDRESS	PARCEL SIZE/GRID COORD	TOTAL	SPECIAL DISTRICTS	ACCOUNT NO.		
***** 8.035-1-18 *****						
8.035-1-18	730 Sh 131					
Power Michael J	210 1 Family Res		RPTL466_f 41690	0	2,670	2,670 2,670
730 State Highway 131	Massena 1 405801	12,600	BAS STAR 41854	0	0	0 26,700
Massena, NY 13662	FRNT 150.00 DPTH 300.00	70,300	COUNTY TAXABLE VALUE		67,630	
	EAST-0332563 NRTH-1804161		TOWN TAXABLE VALUE		67,630	
	DEED BOOK 1074 PG-1079		SCHOOL TAXABLE VALUE		40,930	
	FULL MARKET VALUE	80,805	FD022 Louisville Fire Prot		70,300	TO M
			WD026 E Louisville Water		.00	UN
***** 8.035-1-19 *****						
8.035-1-19	28 Meadow Dr					1- 33-10
Breitbeck Kurt T	210 1 Family Res		CW_15_VET/ 41161	0	10,680	10,680 0
Lakins Tammy	Massena 1 405801	44,800	BAS STAR 41854	0	0	0 26,700
28 Meadow Dr	FRNT 217.00 DPTH	212,700	COUNTY TAXABLE VALUE		202,020	
Massena, NY 13662	ACRES 2.00 BANK8888830		TOWN TAXABLE VALUE		202,020	
	EAST-0333034 NRTH-1804631		SCHOOL TAXABLE VALUE		186,000	
	DEED BOOK 2002 PG-15901		FD022 Louisville Fire Prot		212,700	TO M
	FULL MARKET VALUE	244,483	WD026 E Louisville Water		.00	UN
***** 8.035-1-20 *****						
8.035-1-20	780 SH 131					
Loomes Mary Ann	210 1 Family Res		COUNTY TAXABLE VALUE		157,200	
Loomes Adrian	Massena 1 405801	55,500	TOWN TAXABLE VALUE		157,200	
780 State Highway 131	FRNT 191.00 DPTH	157,200	SCHOOL TAXABLE VALUE		157,200	
Massena, NY 13662-3187	ACRES 1.40		FD022 Louisville Fire Prot		157,200	TO M
	EAST-0333252 NRTH-1804897		WD026 E Louisville Water		.00	UN
	DEED BOOK 2016 PG-243					
	FULL MARKET VALUE	180,690				

STATE OF NEW YORK
 COUNTY - St Lawrence
 TOWN - Louisville
 SWIS - 405289

2 0 1 9 T E N T A T I V E A S S E S S M E N T R O L L
 T A X A B L E S E C T I O N O F T H E R O L L - 1
 M A P S E C T I O N - 008
 S U B - S E C T I O N - 035
 U N I F O R M P E R C E N T O F V A L U E I S 087.00

PAGE 109
 VALUATION DATE-JUL 01, 2018
 TAXABLE STATUS DATE-MAR 01, 2019
 RPS150/V04/L015
 CURRENT DATE 4/25/2019

*** S P E C I A L D I S T R I C T S U M M A R Y ***

CODE	DISTRICT NAME	TOTAL PARCELS	EXTENSION TYPE	EXTENSION VALUE	AD VALOREM VALUE	EXEMPT AMOUNT	TAXABLE VALUE
FD022	Louisville Fir	17	TOTAL M		1648,000		1648,000
WD026	E Louisville W	17	UNITS				

*** S C H O O L D I S T R I C T S U M M A R Y ***

CODE	DISTRICT NAME	TOTAL PARCELS	ASSESSED LAND	ASSESSED TOTAL	EXEMPT AMOUNT	TOTAL TAXABLE	STAR AMOUNT	STAR TAXABLE
405801	Massena 1	17	326,700	1648,000	2,670	1645,330	343,620	1301,710
	S U B - T O T A L	17	326,700	1648,000	2,670	1645,330	343,620	1301,710
	T O T A L	17	326,700	1648,000	2,670	1645,330	343,620	1301,710

*** S Y S T E M C O D E S S U M M A R Y ***

NO SYSTEM EXEMPTIONS AT THIS LEVEL

*** E X E M P T I O N S U M M A R Y ***

CODE	DESCRIPTION	TOTAL PARCELS	COUNTY	TOWN	SCHOOL
41121	VET WAR CT	2	20,715	20,715	
41161	CW_15_VET/	1	10,680	10,680	
41690	RPTL466_f	1	2,670	2,670	2,670
41834	ENH STAR	3			183,420
41854	BAS STAR	6			160,200
	T O T A L	13	34,065	34,065	346,290

STATE OF NEW YORK
COUNTY - St Lawrence
TOWN - Louisville
SWIS - 405289

2 0 1 9 T E N T A T I V E A S S E S S M E N T R O L L
T A X A B L E S E C T I O N O F T H E R O L L - 1
M A P S E C T I O N - 008
S U B - S E C T I O N - 035
UNIFORM PERCENT OF VALUE IS 087.00

PAGE 110
VALUATION DATE-JUL 01, 2018
TAXABLE STATUS DATE-MAR 01, 2019
RPS150/V04/L015
CURRENT DATE 4/25/2019

*** G R A N D T O T A L S ***

ROLL SEC	DESCRIPTION	TOTAL PARCELS	ASSESSED LAND	ASSESSED TOTAL	TAXABLE COUNTY	TAXABLE TOWN	TAXABLE SCHOOL	STAR TAXABLE
1	TAXABLE	17	326,700	1648,000	1613,935	1613,935	1645,330	1301,710

STATE OF NEW YORK
 COUNTY - St Lawrence
 TOWN - Louisville
 SWIS - 405289

2 0 1 9 T E N T A T I V E A S S E S S M E N T R O L L
 T A X A B L E SECTION OF THE ROLL - 1

PAGE 111
 VALUATION DATE-JUL 01, 2018
 TAXABLE STATUS DATE-MAR 01, 2019

TAX MAP NUMBER SEQUENCE
 UNIFORM PERCENT OF VALUE IS 087.00
 UNIFORM PERCENT OF VALUE IS 087.00

TAX MAP PARCEL NUMBER	PROPERTY LOCATION & CLASS	ASSESSMENT	EXEMPTION CODE	COUNTY	TOWN	SCHOOL	ACCOUNT NO.
CURRENT OWNERS NAME	SCHOOL DISTRICT	LAND	TAX DESCRIPTION	TAXABLE VALUE			
CURRENT OWNERS ADDRESS	PARCEL SIZE/GRID COORD	TOTAL	SPECIAL DISTRICTS				

8.036-2-2	800 Sh 131			8.036-2-2			1- 56- 6
Smith Taya	270 Mfg housing		BAS STAR 41854	0	0	0	26,700
Sheets Robert	Massena 1 405801	26,500	COUNTY TAXABLE VALUE		60,800		
800 State Highway 131	112x181x100x244	60,800	TOWN TAXABLE VALUE		60,800		
Massena, NY 13662	FRNT 112.00 DPTH 212.00		SCHOOL TAXABLE VALUE		34,100		
	EAST-0333780 NRTH-1805003		FD022 Louisville Fire Prot		60,800 TO M		
	DEED BOOK 1058 PG-1094		WD026 E Louisville Water		.00 UN		
	FULL MARKET VALUE	69,885					

8.036-2-3.1	812 Sh 131			8.036-2-3.1			
Coto Connie M	210 1 Family Res		BAS STAR 41854	0	0	0	26,700
812 State Highway 131	Massena 1 405801	34,300	COUNTY TAXABLE VALUE		183,700		
Massena, NY 13662	FRNT 258.00 DPTH	183,700	TOWN TAXABLE VALUE		183,700		
	ACRES 1.50		SCHOOL TAXABLE VALUE		157,000		
	EAST-0333966 NRTH-1804877		FD022 Louisville Fire Prot		183,700 TO M		
	DEED BOOK 1999 PG-10947		WD026 E Louisville Water		.00 UN		
	FULL MARKET VALUE	211,149					

8.036-2-5	33 Browning Rd			8.036-2-5			1- 6- 2
Pike Terry	210 1 Family Res		COUNTY TAXABLE VALUE		88,800		
Martin Sallie J	Massena 1 405801	25,000	TOWN TAXABLE VALUE		88,800		
33 Browning Rd	FRNT 240.00 DPTH	88,800	SCHOOL TAXABLE VALUE		88,800		
Massena, NY 13662	ACRES 2.50		FD022 Louisville Fire Prot		88,800 TO M		
	EAST-0334269 NRTH-1804885		WD026 E Louisville Water		.00 UN		
	DEED BOOK 2016 PG-11063						
	FULL MARKET VALUE	102,069					

8.036-2-6	67 Tucker Ter			8.036-2-6			1- 19-15
Scully Marcie	210 1 Family Res		BAS STAR 41854	0	0	0	26,700
67 Tucker Terrace	Massena 1 405801	10,200	COUNTY TAXABLE VALUE		105,200		
Massena, NY 13662-1345	110x167x105x167	105,200	TOWN TAXABLE VALUE		105,200		
	FRNT 110.00 DPTH 167.00		SCHOOL TAXABLE VALUE		78,500		
	EAST-0334488 NRTH-1804742		FD022 Louisville Fire Prot		105,200 TO M		
	DEED BOOK 2010 PG-7865		WD026 E Louisville Water		.00 UN		
	FULL MARKET VALUE	120,920					

8.036-2-7	Tucker Ter			8.036-2-7			1- 13-10
Wright Carol L	314 Rural vac<10		COUNTY TAXABLE VALUE		10,000		
19692 Woodside Dr. Dr	Massena 1 405801	10,000	TOWN TAXABLE VALUE		10,000		
Watertown, NY 13601	167x140x167x144	10,000	SCHOOL TAXABLE VALUE		10,000		
	FRNT 167.00 DPTH 142.00		FD022 Louisville Fire Prot		10,000 TO M		
	EAST-0334587 NRTH-1804595		WD026 E Louisville Water		.00 UN		
	DEED BOOK 2005 PG-10395						
	FULL MARKET VALUE	11,494					

STATE OF NEW YORK
 COUNTY - St Lawrence
 TOWN - Louisville
 SWIS - 405289

2 0 1 9 T E N T A T I V E A S S E S S M E N T R O L L
 T A X A B L E SECTION OF THE ROLL - 1

PAGE 112
 VALUATION DATE-JUL 01, 2018
 TAXABLE STATUS DATE-MAR 01, 2019

TAX MAP NUMBER SEQUENCE
 UNIFORM PERCENT OF VALUE IS 087.00
 UNIFORM PERCENT OF VALUE IS 087.00

TAX MAP PARCEL NUMBER	PROPERTY LOCATION & CLASS	ASSESSMENT	EXEMPTION CODE	COUNTY	TOWN	SCHOOL
CURRENT OWNERS NAME	SCHOOL DISTRICT	LAND	TAX DESCRIPTION	TAXABLE VALUE		
CURRENT OWNERS ADDRESS	PARCEL SIZE/GRID COORD	TOTAL	SPECIAL DISTRICTS			ACCOUNT NO.
***** 8.036-2-8 *****						
	15 Browning Rd					1- 26-13
8.036-2-8	210 1 Family Res		BAS STAR 41854	0	0	26,700
Ducolon William J	Massena 1 405801	11,600	COUNTY TAXABLE VALUE		52,900	
15 Browning Rd	FRNT 150.00 DPTH 167.00	52,900	TOWN TAXABLE VALUE		52,900	
Massena, NY 13662-3119	EAST-0334682 NRTH-1804448		SCHOOL TAXABLE VALUE		26,200	
	DEED BOOK 2011 PG-56		FD022 Louisville Fire Prot		52,900 TO M	
	FULL MARKET VALUE	60,805	WD026 E Louisville Water		.00 UN	
***** 8.036-2-9 *****						
	5 Browning Rd					1- 74- 5.3
8.036-2-9	210 1 Family Res		BAS STAR 41854	0	0	26,700
MacCuaig William	Massena 1 405801	20,600	COUNTY TAXABLE VALUE		113,200	
MacCuaig Shannon	FRNT 250.00 DPTH	113,200	TOWN TAXABLE VALUE		113,200	
5 Browning Rd	ACRES 1.60		SCHOOL TAXABLE VALUE		86,500	
Massena, NY 13662	EAST-0334724 NRTH-1804254		FD022 Louisville Fire Prot		113,200 TO M	
	DEED BOOK 1075 PG-755		WD026 E Louisville Water		.00 UN	
	FULL MARKET VALUE	130,115				
***** 8.036-2-11.1 *****						
	12 Tucker Ter					1- 890 4
8.036-2-11.1	210 1 Family Res		ENH STAR 41834	0	0	61,140
Ducolon Herbert (LU)	Massena 1 405801	17,500	COUNTY TAXABLE VALUE		101,300	
12 Tucker Ter	FRNT 277.00 DPTH 170.00	101,300	TOWN TAXABLE VALUE		101,300	
Massena, NY 13662-3118	EAST-0334789 NRTH-1804108		SCHOOL TAXABLE VALUE		40,160	
	DEED BOOK 2012 PG-179		FD022 Louisville Fire Prot		101,300 TO M	
	FULL MARKET VALUE	116,437	WD026 E Louisville Water		.00 UN	
***** 8.036-2-12.1 *****						
	Tucker Ter					1- 57- 2
8.036-2-12.1	314 Rural vac<10		COUNTY TAXABLE VALUE		3,000	
Peterson David R	Massena 1 405801	3,000	TOWN TAXABLE VALUE		3,000	
Peterson Janet	FRNT 70.00 DPTH 170.00	3,000	SCHOOL TAXABLE VALUE		3,000	
% Jill Robinson	EAST-0334653 NRTH-1804004		FD022 Louisville Fire Prot		3,000 TO M	
4690 Grange Rd	DEED BOOK 864 PG-167		WD026 E Louisville Water		.00 UN	
Clay, NY 13041	FULL MARKET VALUE	3,448				
***** 8.036-2-12.2 *****						
	Tucker Ter					
8.036-2-12.2	311 Res vac land		COUNTY TAXABLE VALUE		1,600	
Ducolon Herbert (LU)	Massena 1 405801	1,600	TOWN TAXABLE VALUE		1,600	
12 Tucker Ter	FRNT 40.00 DPTH 170.00	1,600	SCHOOL TAXABLE VALUE		1,600	
Massena, NY 13662	EAST-0334703 NRTH-1804035		FD022 Louisville Fire Prot		1,600 TO M	
	DEED BOOK 2018 PG-17008		WD026 E Louisville Water		.00 UN	
	FULL MARKET VALUE	1,839				

STATE OF NEW YORK
 COUNTY - St Lawrence
 TOWN - Louisville
 SWIS - 405289

2 0 1 9 T E N T A T I V E A S S E S S M E N T R O L L
 T A X A B L E SECTION OF THE ROLL - 1

PAGE 113
 VALUATION DATE-JUL 01, 2018
 TAXABLE STATUS DATE-MAR 01, 2019

TAX MAP NUMBER SEQUENCE
 UNIFORM PERCENT OF VALUE IS 087.00
 UNIFORM PERCENT OF VALUE IS 087.00

TAX MAP PARCEL NUMBER	PROPERTY LOCATION & CLASS	ASSESSMENT	EXEMPTION CODE-----	COUNTY-----	TOWN-----	SCHOOL
CURRENT OWNERS NAME	SCHOOL DISTRICT	LAND	TAX DESCRIPTION	TAXABLE VALUE		ACCOUNT NO.
CURRENT OWNERS ADDRESS	PARCEL SIZE/GRID COORD	TOTAL	SPECIAL DISTRICTS			

8.036-2-13.1	Off Tucker Ter			8.036-2-13.1		*****
Lamb John C	314 Rural vac<10		COUNTY TAXABLE VALUE	2,000		1- 89- 1.3
Leffler Scott J	Massena 1 405801	2,000	TOWN TAXABLE VALUE	2,000		
56 Tucker Ter	ACRES 1.70	2,000	SCHOOL TAXABLE VALUE	2,000		
Massena, NY 13662-3118	EAST-0334497 NRTH-1804271		FD022 Louisville Fire Prot	2,000 TO M		
	DEED BOOK 2012 PG-13688		WD026 E Louisville Water	.00 UN		
	FULL MARKET VALUE	2,299				

8.036-2-14	Tucker Ter			8.036-2-14		*****
Marolf Mitchell	314 Rural vac<10		COUNTY TAXABLE VALUE	4,800		1- 65- 1
44 Tucker Ter	Massena 1 405801	4,800	TOWN TAXABLE VALUE	4,800		
Massena, NY 13662	110x171x68x170	4,800	SCHOOL TAXABLE VALUE	4,800		
	FRNT 110.00 DPTH 171.00		FD022 Louisville Fire Prot	4,800 TO M		
	EAST-0334379 NRTH-1804078		WD026 E Louisville Water	.00 UN		
	DEED BOOK 2001 PG-18103					
	FULL MARKET VALUE	5,517				

8.036-2-15	44 Tucker Ter			8.036-2-15		*****
Marolf Mitchell	210 1 Family Res		BAS STAR 41854 0	0	0	1- 64- 6
44 Tucker Ter	Massena 1 405801	9,700	COUNTY TAXABLE VALUE	76,300		26,700
Massena, NY 13662	100x161x100x171	76,300	TOWN TAXABLE VALUE	76,300		
	FRNT 100.00 DPTH 171.00		SCHOOL TAXABLE VALUE	49,600		
	EAST-0334320 NRTH-1804162		FD022 Louisville Fire Prot	76,300 TO M		
	DEED BOOK 1032 PG-00738		WD026 E Louisville Water	.00 UN		
	FULL MARKET VALUE	87,701				

8.036-2-16	48 Tucker Ter			8.036-2-16		*****
Germano Joyce	210 1 Family Res		Vet Pro Ra 41111 0	46,242	46,242	1- 31-15
48 Tucker Ter	Massena 1 405801	13,400	ENH STAR 41834 0	0	0	61,140
Massena, NY 13662	110x159x55x161	73,400	COUNTY TAXABLE VALUE	27,158		
	FRNT 110.00 DPTH 159.00		TOWN TAXABLE VALUE	27,158		
	EAST-0334286 NRTH-1804254		SCHOOL TAXABLE VALUE	12,260		
	DEED BOOK 604 PG-00411		FD022 Louisville Fire Prot	73,400 TO M		
	FULL MARKET VALUE	84,368	WD026 E Louisville Water	.00 UN		

8.036-2-17	56 Tucker Ter			8.036-2-17		*****
Lamb John	210 1 Family Res		BAS STAR 41854 0	0	0	1- 17-14
Lamb Ruthie	Massena 1 405801	10,000	COUNTY TAXABLE VALUE	58,800		26,700
56 Tucker Ter	110x158x50x159	58,800	TOWN TAXABLE VALUE	58,800		
Massena, NY 13662	FRNT 110.00 DPTH 158.00		SCHOOL TAXABLE VALUE	32,100		
	BANK8888869		FD022 Louisville Fire Prot	58,800 TO M		
	EAST-0334328 NRTH-1804338		WD026 E Louisville Water	.00 UN		
	DEED BOOK 2003 PG-20987					
	FULL MARKET VALUE	67,586				

STATE OF NEW YORK
COUNTY - St Lawrence
TOWN - Louisville
SWIS - 405289

2 0 1 9 T E N T A T I V E A S S E S S M E N T R O L L
T A X A B L E SECTION OF THE ROLL - 1

PAGE 114
VALUATION DATE-JUL 01, 2018
TAXABLE STATUS DATE-MAR 01, 2019

TAX MAP NUMBER SEQUENCE
UNIFORM PERCENT OF VALUE IS 087.00
UNIFORM PERCENT OF VALUE IS 087.00

TAX MAP PARCEL NUMBER	PROPERTY LOCATION & CLASS	ASSESSMENT	EXEMPTION CODE-----	COUNTY-----	TOWN-----	SCHOOL
CURRENT OWNERS NAME	SCHOOL DISTRICT	LAND	TAX DESCRIPTION	TAXABLE VALUE		
CURRENT OWNERS ADDRESS	PARCEL SIZE/GRID COORD	TOTAL	SPECIAL DISTRICTS			ACCOUNT NO.

8.036-2-18	58 Tucker Ter			8.036-2-18		*****
Leffler Scott J	210 1 Family Res		BAS STAR 41854	0	0	1- 51-11
58 Tucker Ter	Massena 1 405801	10,400	COUNTY TAXABLE VALUE	78,800	0	26,700
Massena, NY 13662	110x159x50x158	78,800	TOWN TAXABLE VALUE	78,800		
	FRNT 110.00 DPTH 159.00		SCHOOL TAXABLE VALUE	52,100		
	EAST-0334336 NRTH-1804431		FD022 Louisville Fire Prot	78,800 TO M		
	DEED BOOK 1027 PG-00796		WD026 E Louisville Water	.00 UN		
	FULL MARKET VALUE	90,575				

8.036-2-19	66 Tucker Ter			8.036-2-19		*****
Amo Dary Jr	210 1 Family Res		BAS STAR 41854	0	0	1- 74- 5.2
Amo Chrissy	Massena 1 405801	12,800	COUNTY TAXABLE VALUE	88,000	0	26,700
66 Tucker Ter	200x144x155x159	88,000	TOWN TAXABLE VALUE	88,000		
Massena, NY 13662	FRNT 200.00 DPTH 152.00		SCHOOL TAXABLE VALUE	61,300		
	BANK8888289		FD022 Louisville Fire Prot	88,000 TO M		
	EAST-0334589 NRTH-1804599		WD026 E Louisville Water	.00 UN		
	DEED BOOK 2008 PG-21500					
	FULL MARKET VALUE	101,149				

8.036-2-20	65 Tucker Ter			8.036-2-20		*****
Neves William R	210 1 Family Res		COUNTY TAXABLE VALUE	46,300		1- 13- 9
65 Tucker Ter	Massena 1 405801	9,900	TOWN TAXABLE VALUE	46,300		
Massena, NY 13662	101x177x90x195	46,300	SCHOOL TAXABLE VALUE	46,300		
	FRNT 101.00 DPTH 186.00		FD022 Louisville Fire Prot	46,300 TO M		
	EAST-0334362 NRTH-1804717		WD026 E Louisville Water	.00 UN		
	DEED BOOK 2017 PG-11268					
	FULL MARKET VALUE	53,218				

8.036-2-21	63 Tucker Ter			8.036-2-21		*****
Roy Ronald J (LU)	210 1 Family Res		VET WAR CT 41121	0	7,470	1- 71- 5
Roy Anna M (LU)	Massena 1 405801	8,500	ENH STAR 41834	0	0	0
63 Tucker Ter	80x183x115x177	49,800	COUNTY TAXABLE VALUE	42,330	0	49,800
Massena, NY 13662-3118	FRNT 80.00 DPTH 180.00		TOWN TAXABLE VALUE	42,330		
	EAST-0334277 NRTH-1804667		SCHOOL TAXABLE VALUE	0		
	DEED BOOK 2013 PG-5821		FD022 Louisville Fire Prot	49,800 TO M		
	FULL MARKET VALUE	57,241	WD026 E Louisville Water	.00 UN		

8.036-2-22	57 Tucker Ter			8.036-2-22		*****
Brothers James	210 1 Family Res		CW_15_VET/ 41161	0	10,680	1- 15- 6
Brothers Bette	Massena 1 405801	12,700	ENH STAR 41834	0	0	0
57 Tucker Ter	160x280x275x183	85,100	COUNTY TAXABLE VALUE	74,420	0	61,140
Massena, NY 13662-3118	FRNT 160.00 DPTH 280.00		TOWN TAXABLE VALUE	74,420		
	EAST-0334159 NRTH-1804574		SCHOOL TAXABLE VALUE	23,960		
	DEED BOOK 2010 PG-7543		FD022 Louisville Fire Prot	85,100 TO M		
	FULL MARKET VALUE	97,816	WD026 E Louisville Water	.00 UN		

STATE OF NEW YORK
COUNTY - St Lawrence
TOWN - Louisville
SWIS - 405289

2 0 1 9 T E N T A T I V E A S S E S S M E N T R O L L
T A X A B L E SECTION OF THE ROLL - 1

PAGE 115
VALUATION DATE-JUL 01, 2018
TAXABLE STATUS DATE-MAR 01, 2019

TAX MAP NUMBER SEQUENCE
UNIFORM PERCENT OF VALUE IS 087.00
UNIFORM PERCENT OF VALUE IS 087.00

TAX MAP PARCEL NUMBER	PROPERTY LOCATION & CLASS	ASSESSMENT	EXEMPTION CODE	COUNTY	TOWN	SCHOOL
CURRENT OWNERS NAME	SCHOOL DISTRICT	LAND	TAX DESCRIPTION	TAXABLE VALUE		
CURRENT OWNERS ADDRESS	PARCEL SIZE/GRID COORD	TOTAL	SPECIAL DISTRICTS			ACCOUNT NO.

8.036-2-23.1	53 Tucker Ter			8.036-2-23.1		*****
Siddon Thomas L	210 1 Family Res		BAS STAR 41854	0	0	1- 89- 1.2
Siddon Jacqueline J	Massena 1 405801	25,600	COUNTY TAXABLE VALUE	127,300		26,700
53 Tucker Ter	FRNT 240.00 DPTH 280.00	127,300	TOWN TAXABLE VALUE	127,300		
Massena, NY 13662	ACRES 2.50 BANK8888111		SCHOOL TAXABLE VALUE	100,600		
	EAST-0334092 NRTH-1804389		FD022 Louisville Fire Prot	127,300 TO M		
	DEED BOOK 2004 PG-17188		WD026 E Louisville Water	.00 UN		
	FULL MARKET VALUE	146,322				

8.036-2-24	45 Tucker Ter			8.036-2-24		*****
Robinson Ronald L	210 1 Family Res		COUNTY TAXABLE VALUE	56,000		1- 40-11. 1
Robinson Sandra	Massena 1 405801	10,200	TOWN TAXABLE VALUE	56,000		
45 Tucker Terrace	100x193x121x225	56,000	SCHOOL TAXABLE VALUE	56,000		
Massena, NY 13662	FRNT 100.00 DPTH 209.00		FD022 Louisville Fire Prot	56,000 TO M		
	EAST-0334092 NRTH-1804128		WD026 E Louisville Water	.00 UN		
	DEED BOOK 1104 PG-731					
	FULL MARKET VALUE	64,368				

8.036-2-25	41 Tucker Ter			8.036-2-25		*****
Martin Barbara J	210 1 Family Res		BAS STAR 41854	0	0	1- 40-11.2
41 Tucker Ter	Massena 1 405801	9,200	COUNTY TAXABLE VALUE	63,600		26,700
Massena, NY 13662-1026	100x172x100x193	63,600	TOWN TAXABLE VALUE	63,600		
	FRNT 100.00 DPTH 193.00		SCHOOL TAXABLE VALUE	36,900		
	BANK8888111		FD022 Louisville Fire Prot	63,600 TO M		
MAY BE SUBJECT TO PAYMENT	EAST-0334176 NRTH-1804036		WD026 E Louisville Water	.00 UN		
UNDER RPTL480A UNTIL 2023	DEED BOOK 2013 PG-15224					
	FULL MARKET VALUE	73,103				

8.036-2-28	Tucker Ter			8.036-2-28		*****
Chapman Lynn P	311 Res vac land		COUNTY TAXABLE VALUE	10,600		
Chapman Brenda A	Massena 1 405801	10,600	TOWN TAXABLE VALUE	10,600		
7201 Schlie Ln	122x264x170x104x50x170	10,600	SCHOOL TAXABLE VALUE	10,600		
Lafayette, IN 47905	FRNT 264.00 DPTH 145.00		FD022 Louisville Fire Prot	10,600 TO M		
	EAST-0334432 NRTH-1803947		WD026 E Louisville Water	.00 UN		
	DEED BOOK 2000 PG-8448					
	FULL MARKET VALUE	12,184				

8.036-2-29	20 Tucker Ter			8.036-2-29		*****
Peterson David R	210 1 Family Res		ENH STAR 41834	0	0	1- 57- 1
Peterson Janet	Massena 1 405801	9,100	COUNTY TAXABLE VALUE	66,500		61,140
% Jill Robinson	FRNT 110.00 DPTH 170.00	66,500	TOWN TAXABLE VALUE	66,500		
4690 Grange Rd	EAST-0334589 NRTH-1803935		SCHOOL TAXABLE VALUE	5,360		
Clay, NY 13041	DEED BOOK 691 PG-495		FD022 Louisville Fire Prot	66,500 TO M		
	FULL MARKET VALUE	76,437	WD026 E Louisville Water	.00 UN		

STATE OF NEW YORK
COUNTY - St Lawrence
TOWN - Louisville
SWIS - 405289

2 0 1 9 T E N T A T I V E A S S E S S M E N T R O L L
T A X A B L E SECTION OF THE ROLL - 1

PAGE 116
VALUATION DATE-JUL 01, 2018
TAXABLE STATUS DATE-MAR 01, 2019

TAX MAP NUMBER SEQUENCE
UNIFORM PERCENT OF VALUE IS 087.00
UNIFORM PERCENT OF VALUE IS 087.00

TAX MAP PARCEL NUMBER	PROPERTY LOCATION & CLASS	ASSESSMENT	EXEMPTION CODE	COUNTY	TOWN	SCHOOL
CURRENT OWNERS NAME	SCHOOL DISTRICT	LAND	TAX DESCRIPTION	TAXABLE VALUE		
CURRENT OWNERS ADDRESS	PARCEL SIZE/GRID COORD	TOTAL	SPECIAL DISTRICTS	ACCOUNT NO.		
***** 8.036-3-1 *****						
884 Sh 131						
8.036-3-1	210 1 Family Res		COUNTY TAXABLE VALUE	192,000		
Clough Molly E	Massena 1 405801	13,300	TOWN TAXABLE VALUE	192,000		
Firnstein Jon Eric	200x217x217x178	192,000	SCHOOL TAXABLE VALUE	192,000		
884 State Highway 131	FRNT 200.00 DPTH 197.00		FD022 Louisville Fire Prot	192,000	TO M	
Massena, NY 13662	EAST-0335414 NRTH-1804162		WD026 E Louisville Water	.00	UN	
	DEED BOOK 2003 PG-9950					
	FULL MARKET VALUE	220,690				
***** 8.036-3-2 *****						
888 Sh 131						
8.036-3-2	210 1 Family Res		BAS STAR 41854	0	0	26,700
LaBarge Kenneth W	Massena 1 405801	22,100	COUNTY TAXABLE VALUE	186,300		
PO Box 233	FRNT 200.00 DPTH 236.00	186,300	TOWN TAXABLE VALUE	186,300		
Massena, NY 13662-4119	EAST-0335579 NRTH-1803994		SCHOOL TAXABLE VALUE	159,600		
	DEED BOOK 2012 PG-18520		FD022 Louisville Fire Prot	186,300	TO M	
	FULL MARKET VALUE	214,138	WD026 E Louisville Water	.00	UN	

STATE OF NEW YORK
 COUNTY - St Lawrence
 TOWN - Louisville
 SWIS - 405289

2 0 1 9 T E N T A T I V E A S S E S S M E N T R O L L
 T A X A B L E S E C T I O N O F T H E R O L L - 1
 M A P S E C T I O N - 008
 S U B - S E C T I O N - 036
 U N I F O R M P E R C E N T O F V A L U E I S 087.00

PAGE 117
 VALUATION DATE-JUL 01, 2018
 TAXABLE STATUS DATE-MAR 01, 2019
 RPS150/V04/L015
 CURRENT DATE 4/25/2019

*** S P E C I A L D I S T R I C T S U M M A R Y ***

CODE	DISTRICT NAME	TOTAL PARCELS	EXTENSION TYPE	EXTENSION VALUE	AD VALOREM VALUE	EXEMPT AMOUNT	TAXABLE VALUE
FD022	Louisville Fir	27	TOTAL M		1986,100		1986,100
WD026	E Louisville W	27	UNITS				

*** S C H O O L D I S T R I C T S U M M A R Y ***

CODE	DISTRICT NAME	TOTAL PARCELS	ASSESSED LAND	ASSESSED TOTAL	EXEMPT AMOUNT	TOTAL TAXABLE	STAR AMOUNT	STAR TAXABLE
405801	Massena 1	27	354,600	1986,100		1986,100	614,760	1371,340
	S U B - T O T A L	27	354,600	1986,100		1986,100	614,760	1371,340
	T O T A L	27	354,600	1986,100		1986,100	614,760	1371,340

*** S Y S T E M C O D E S S U M M A R Y ***

NO SYSTEM EXEMPTIONS AT THIS LEVEL

*** E X E M P T I O N S U M M A R Y ***

CODE	DESCRIPTION	TOTAL PARCELS	COUNTY	TOWN	SCHOOL
41111	Vet Pro Ra	1	46,242	46,242	
41121	VET WAR CT	1	7,470	7,470	
41161	CW_15_VET/	1	10,680	10,680	
41834	ENH STAR	5			294,360
41854	BAS STAR	12			320,400
	T O T A L	20	64,392	64,392	614,760

STATE OF NEW YORK
COUNTY - St Lawrence
TOWN - Louisville
SWIS - 405289

2 0 1 9 T E N T A T I V E A S S E S S M E N T R O L L
T A X A B L E SECTION OF THE ROLL - 1
M A P S E C T I O N - 008
S U B - S E C T I O N - 036
UNIFORM PERCENT OF VALUE IS 087.00

PAGE 118
VALUATION DATE-JUL 01, 2018
TAXABLE STATUS DATE-MAR 01, 2019
RPS150/V04/L015
CURRENT DATE 4/25/2019

*** G R A N D T O T A L S ***

ROLL SEC	DESCRIPTION	TOTAL PARCELS	ASSESSED LAND	ASSESSED TOTAL	TAXABLE COUNTY	TAXABLE TOWN	TAXABLE SCHOOL	STAR TAXABLE
1	TAXABLE	27	354,600	1986,100	1921,708	1921,708	1986,100	1371,340

STATE OF NEW YORK
COUNTY - St Lawrence
TOWN - Louisville
SWIS - 405289

2 0 1 9 T E N T A T I V E A S S E S S M E N T R O L L
T A X A B L E SECTION OF THE ROLL - 1

PAGE 119
VALUATION DATE-JUL 01, 2018
TAXABLE STATUS DATE-MAR 01, 2019

TAX MAP NUMBER SEQUENCE
UNIFORM PERCENT OF VALUE IS 087.00
UNIFORM PERCENT OF VALUE IS 087.00

TAX MAP PARCEL NUMBER	PROPERTY LOCATION & CLASS	ASSESSMENT	EXEMPTION CODE	COUNTY	TOWN	SCHOOL
CURRENT OWNERS NAME	SCHOOL DISTRICT	LAND	TAX DESCRIPTION	TAXABLE VALUE		
CURRENT OWNERS ADDRESS	PARCEL SIZE/GRID COORD	TOTAL	SPECIAL DISTRICTS	ACCOUNT NO.		

8.044-1-1	372 Cr 41			8.044-1-1		*****
Casselmann Rebecca L	210 1 Family Res		COUNTY TAXABLE VALUE		1- 26- 8	
MaryEllen Casselman	Massena 1 405801	7,700	TOWN TAXABLE VALUE			
13 Grove St	FRNT 75.00 DPTH 150.00	24,100	SCHOOL TAXABLE VALUE			
Massena, NY 13662-3185	EAST-0335887 NRTH-1803009		FD022 Louisville Fire Prot	24,100	TO M	
	DEED BOOK 2009 PG-19675		WD026 E Louisville Water	.00	UN	
	FULL MARKET VALUE	27,701				

8.044-1-3.1	359 Cr 41			8.044-1-3.1		*****
Tucker Aubrey V (LU)	210 1 Family Res		COUNTY TAXABLE VALUE		1- 74- 5.31	
% Allen B Tucker	Massena 1 405801	22,700	TOWN TAXABLE VALUE			
359 County Route 41	FRNT 240.00 DPTH	57,300	SCHOOL TAXABLE VALUE			
Massena, NY 13662-3121	ACRES 1.60		FD022 Louisville Fire Prot	57,300	TO M	
	EAST-0335836 NRTH-1802672		WD026 E Louisville Water	.00	UN	
	DEED BOOK 2014 PG-13410					
	FULL MARKET VALUE	65,862				

8.044-1-4	369 Cr 41			8.044-1-4		*****
Kirkey William D	210 1 Family Res		BAS STAR 41854 0	0	0	1- 46-14
369 County Route 41	Massena 1 405801	9,600	COUNTY TAXABLE VALUE	47,000		
Massena, NY 13662-3121	FRNT 100.00 DPTH 167.00	47,000	TOWN TAXABLE VALUE	47,000		
	EAST-0335769 NRTH-1802841		SCHOOL TAXABLE VALUE	20,300		
	DEED BOOK 2014 PG-11356		FD022 Louisville Fire Prot	47,000	TO M	
	FULL MARKET VALUE	54,023	WD026 E Louisville Water	.00	UN	

8.044-1-5	371 Cr 41			8.044-1-5		*****
Legault Larry	311 Res vac land		COUNTY TAXABLE VALUE	11,600		
116 County Route 41	Massena 1 405801	11,600	TOWN TAXABLE VALUE	11,600		
Massena, NY 13662	FRNT 150.00 DPTH 167.00	11,600	SCHOOL TAXABLE VALUE	11,600		
	EAST-0335685 NRTH-1802933		FD022 Louisville Fire Prot	11,600	TO M	
	DEED BOOK 2004 PG-21396		WD026 E Louisville Water	.00	UN	
	FULL MARKET VALUE	13,333				

8.044-1-6	377 Cr 41			8.044-1-6		*****
Ashley Randy L	210 1 Family Res		BAS STAR 41854 0	0	0	1- 50- 7
377 County Route 41	Massena 1 405801	9,600	COUNTY TAXABLE VALUE	63,600		
Massena, NY 13662	FRNT 100.00 DPTH 167.00	63,600	TOWN TAXABLE VALUE	63,600		
	EAST-0335643 NRTH-1803043		SCHOOL TAXABLE VALUE	36,900		
	DEED BOOK 2001 PG-21202		FD022 Louisville Fire Prot	63,600	TO M	
	FULL MARKET VALUE	73,103	WD026 E Louisville Water	.00	UN	

STATE OF NEW YORK
COUNTY - St Lawrence
TOWN - Louisville
SWIS - 405289

2 0 1 9 T E N T A T I V E A S S E S S M E N T R O L L
T A X A B L E SECTION OF THE ROLL - 1

PAGE 120
VALUATION DATE-JUL 01, 2018
TAXABLE STATUS DATE-MAR 01, 2019

TAX MAP NUMBER SEQUENCE
UNIFORM PERCENT OF VALUE IS 087.00
UNIFORM PERCENT OF VALUE IS 087.00

TAX MAP PARCEL NUMBER	PROPERTY LOCATION & CLASS	ASSESSMENT	EXEMPTION CODE	COUNTY	TOWN	SCHOOL
CURRENT OWNERS NAME	SCHOOL DISTRICT	LAND	TAX DESCRIPTION	TAXABLE VALUE		
CURRENT OWNERS ADDRESS	PARCEL SIZE/GRID COORD	TOTAL	SPECIAL DISTRICTS			ACCOUNT NO.

8.044-1-7	381 Cr 41			8.044-1-7		1- 23-10.1
Derouchie Pauline E (LU)	210 1 Family Res		ENH STAR 41834	0	0	61,140
381 County Route 41	Massena 1 405801	10,200	COUNTY TAXABLE VALUE	86,100		
Massena, NY 13662	FRNT 100.00 DPTH 217.00	86,100	TOWN TAXABLE VALUE	86,100		
	EAST-0335558 NRTH-1803110		SCHOOL TAXABLE VALUE	24,960		
	DEED BOOK 2003 PG-22949		FD022 Louisville Fire Prot	86,100 TO M		
	FULL MARKET VALUE	98,966	WD026 E Louisville Water	.00 UN		

8.044-1-8.1	387 Cr 41			8.044-1-8.1		1- 50-15
Clark Jeffrey A	210 1 Family Res		BAS STAR 41854	0	0	26,700
Clark Amber L	Massena 1 405801	12,300	COUNTY TAXABLE VALUE	87,000		
387 County Route 41	FRNT 150.00 DPTH 192.00	87,000	TOWN TAXABLE VALUE	87,000		
Massena, NY 13662	BANK8888220		SCHOOL TAXABLE VALUE	60,300		
	EAST-0335491 NRTH-1803228		FD022 Louisville Fire Prot	87,000 TO M		
	DEED BOOK 2006 PG-8199		WD026 E Louisville Water	.00 UN		
	FULL MARKET VALUE	100,000				

8.044-1-9.1	393 Cr 41			8.044-1-9.1		1- 35- 7
Hart Regent J (LU)	270 Mfg housing		ENH STAR 41834	0	0	61,140
Hart Carol E (LU)	Massena 1 405801	13,700	COUNTY TAXABLE VALUE	70,500		
393 County Route 41	ACRES 1.90	70,500	TOWN TAXABLE VALUE	70,500		
Massena, NY 13662	EAST-0335415 NRTH-1803345		SCHOOL TAXABLE VALUE	9,360		
	DEED BOOK 2003 PG-5614		FD022 Louisville Fire Prot	70,500 TO M		
	FULL MARKET VALUE	81,034	WD026 E Louisville Water	.00 UN		

8.044-1-10	399 Cr 41			8.044-1-10		1- 65-11
Tyndall Robert	270 Mfg housing		VET WAR CT 41121	0	7,530	0
Tyndall Cathy M	Massena 1 405801	9,600	ENH STAR 41834	0	0	50,200
399 County Route 41	FRNT 100.00 DPTH 167.00	50,200	COUNTY TAXABLE VALUE	42,670		
Massena, NY 13662-4102	EAST-0335356 NRTH-1803455		TOWN TAXABLE VALUE	42,670		
	DEED BOOK 1083 PG-489		SCHOOL TAXABLE VALUE	0		
	FULL MARKET VALUE	57,701	FD022 Louisville Fire Prot	50,200 TO M		
			WD026 E Louisville Water	.00 UN		

8.044-1-11.1	407 Cr 41			8.044-1-11.1		1- 60- 8
MacDonald David	210 1 Family Res		ENH STAR 41834	0	0	61,140
407 County Route 41	Massena 1 405801	12,700	COUNTY TAXABLE VALUE	72,800		
Massena, NY 13662	FRNT 200.00 DPTH 500.00	72,800	TOWN TAXABLE VALUE	72,800		
	ACRES 2.30		SCHOOL TAXABLE VALUE	11,660		
	EAST-0335115 NRTH-1803488		FD022 Louisville Fire Prot	72,800 TO M		
	DEED BOOK 984 PG-513		WD026 E Louisville Water	.00 UN		
	FULL MARKET VALUE	83,678				

STATE OF NEW YORK
COUNTY - St Lawrence
TOWN - Louisville
SWIS - 405289

2 0 1 9 T E N T A T I V E A S S E S S M E N T R O L L
T A X A B L E SECTION OF THE ROLL - 1

PAGE 121
VALUATION DATE-JUL 01, 2018
TAXABLE STATUS DATE-MAR 01, 2019

TAX MAP NUMBER SEQUENCE
UNIFORM PERCENT OF VALUE IS 087.00
UNIFORM PERCENT OF VALUE IS 087.00

TAX MAP PARCEL NUMBER	PROPERTY LOCATION & CLASS	ASSESSMENT	EXEMPTION CODE	COUNTY	TOWN	SCHOOL
CURRENT OWNERS NAME	SCHOOL DISTRICT	LAND	TAX DESCRIPTION	TAXABLE VALUE		
CURRENT OWNERS ADDRESS	PARCEL SIZE/GRID COORD	TOTAL	SPECIAL DISTRICTS			ACCOUNT NO.
***** 8.044-1-12 *****						
411 Cr 41						1- 17- 7
8.044-1-12	210 1 Family Res		BAS STAR 41854	0	0	26,700
Marashian Jessica L	Massena 1 405801	19,000	COUNTY TAXABLE VALUE		124,500	
Pollack John M	FRNT 150.00 DPTH	124,500	TOWN TAXABLE VALUE		124,500	
411 County Route 41	ACRES 1.70		SCHOOL TAXABLE VALUE		97,800	
Massena, NY 13662	EAST-0335053 NRTH-1803606		FD022 Louisville Fire Prot		124,500 TO M	
	DEED BOOK 2006 PG-6835		WD026 E Louisville Water		.00 UN	
	FULL MARKET VALUE	143,103				
***** 8.044-1-15.1 *****						
11 Tucker Ter						1- 74- 5.32
8.044-1-15.1	210 1 Family Res		ENH STAR 41834	0	0	61,140
Green-Schneller Kay (LU)	Massena 1 405801	26,700	VET COM CT 41131	0	17,800	17,800 0
11 Tucker Ter	FRNT 499.00 DPTH 300.00	113,100	COUNTY TAXABLE VALUE		95,300	
Massena, NY 13662-3118	ACRES 3.40		TOWN TAXABLE VALUE		95,300	
	EAST-0334901 NRTH-1803842		SCHOOL TAXABLE VALUE		51,960	
	DEED BOOK 2011 PG-7118		FD022 Louisville Fire Prot		113,100 TO M	
	FULL MARKET VALUE	130,000	WD026 E Louisville Water		.00 UN	
***** 8.044-1-17 *****						
25 Tucker Ter						
8.044-1-17	210 1 Family Res		ENH STAR 41834	0	0	61,140
O'Shea Brian	Massena 1 405801	11,300	COUNTY TAXABLE VALUE		71,000	
O'Hanlon Maria	FRNT 120.00 DPTH 200.00	71,000	TOWN TAXABLE VALUE		71,000	
25 Tucker Ter	BANK8888220		SCHOOL TAXABLE VALUE		9,860	
Massena, NY 13662	EAST-0334581 NRTH-1803640		FD022 Louisville Fire Prot		71,000 TO M	
	DEED BOOK 1999 PG-16442		WD026 E Louisville Water		.00 UN	
	FULL MARKET VALUE	81,609				
***** 8.044-1-18 *****						
27 Tucker Ter						1- 74- 5.33
8.044-1-18	210 1 Family Res		BAS STAR 41854	0	0	26,700
Cole Jason P	Massena 1 405801	12,800	COUNTY TAXABLE VALUE		74,800	
Cole Kristie L	FRNT 168.00 DPTH 220.00	74,800	TOWN TAXABLE VALUE		74,800	
27 Tucker Ter	BANK8888869		SCHOOL TAXABLE VALUE		48,100	
Massena, NY 13662	EAST-0334438 NRTH-1803564		FD022 Louisville Fire Prot		74,800 TO M	
	DEED BOOK 2008 PG-19406		WD026 E Louisville Water		.00 UN	
	FULL MARKET VALUE	85,977				
***** 8.044-1-19 *****						
29 Tucker Ter						1- 69- 8
8.044-1-19	210 1 Family Res		CW_15_VET/ 41161	0	10,275	10,275 0
Curry Henry R	Massena 1 405801	11,000	COUNTY TAXABLE VALUE		58,225	
Curry Teresa L	FRNT 126.00 DPTH 168.00	68,500	TOWN TAXABLE VALUE		58,225	
29 Tucker Ter	BANK8888111		SCHOOL TAXABLE VALUE		68,500	
Massena, NY 13662	EAST-0334353 NRTH-1803749		FD022 Louisville Fire Prot		68,500 TO M	
	DEED BOOK 2018 PG-3747		WD026 E Louisville Water		.00 UN	
	FULL MARKET VALUE	78,736				

STATE OF NEW YORK
 COUNTY - St Lawrence
 TOWN - Louisville
 SWIS - 405289

2 0 1 9 T E N T A T I V E A S S E S S M E N T R O L L
 T A X A B L E SECTION OF THE ROLL - 1

PAGE 122
 VALUATION DATE-JUL 01, 2018
 TAXABLE STATUS DATE-MAR 01, 2019

TAX MAP NUMBER SEQUENCE
 UNIFORM PERCENT OF VALUE IS 087.00
 UNIFORM PERCENT OF VALUE IS 087.00

TAX MAP PARCEL NUMBER	PROPERTY LOCATION & CLASS	ASSESSMENT	EXEMPTION CODE-----	COUNTY-----	TOWN-----	SCHOOL
CURRENT OWNERS NAME	SCHOOL DISTRICT	LAND	TAX DESCRIPTION	TAXABLE VALUE		ACCOUNT NO.
CURRENT OWNERS ADDRESS	PARCEL SIZE/GRID COORD	TOTAL	SPECIAL DISTRICTS			
***** 8.044-1-20 *****						
8.044-1-20	37 Tucker Ter					1- 74- 5. 4
Siddon Barbara	210 1 Family Res		ENH STAR 41834	0	0	61,140
37 Tucker Ter	Massena 1 405801	13,000	COUNTY TAXABLE VALUE		109,900	
Massena, NY 13662	FRNT 200.00 DPTH 170.00	109,900	TOWN TAXABLE VALUE		109,900	
	BANK8888111		SCHOOL TAXABLE VALUE		48,760	
	EAST-0334252 NRTH-1803876		FD022 Louisville Fire Prot		109,900 TO M	
	DEED BOOK 901 PG-587		WD026 E Louisville Water		.00 UN	
	FULL MARKET VALUE	126,322				
***** 8.044-1-24 *****						
8.044-1-24	408 Cr 41					2,670
Chestnut James R	210 1 Family Res		RPTL466_f 41690	0	2,670	2,670
Chestnut Ann F	Massena 1 405801	12,700	BAS STAR 41854	0	0	26,700
408 County Route 41	FRNT 150.00 DPTH 290.00	177,200	COUNTY TAXABLE VALUE		174,530	
Massena, NY 13662	ACRES 0.94		TOWN TAXABLE VALUE		174,530	
	EAST-0335474 NRTH-1803718		SCHOOL TAXABLE VALUE		147,830	
	DEED BOOK 2000 PG-7840		FD022 Louisville Fire Prot		177,200 TO M	
	FULL MARKET VALUE	203,678	WD026 E Louisville Water		.00 UN	
***** 8.044-1-25 *****						
8.044-1-25	398 Cr 41					26,700
Grose David J	210 1 Family Res		BAS STAR 41854	0	0	26,700
Grose Dierdre N	Massena 1 405801	14,300	VET DIS CT 41141	0	35,600	0
398 County Route 41	150x290x153x317	180,200	VET COM CT 41131	0	17,800	0
Massena, NY 13662	FRNT 150.00 DPTH		COUNTY TAXABLE VALUE		126,800	
	ACRES 1.00		TOWN TAXABLE VALUE		126,800	
	EAST-0335584 NRTH-1803598		SCHOOL TAXABLE VALUE		153,500	
	DEED BOOK 1058 PG-256		FD022 Louisville Fire Prot		180,200 TO M	
	FULL MARKET VALUE	207,126	WD026 E Louisville Water		.00 UN	
***** 8.044-1-26 *****						
8.044-1-26	392 Cr 41					26,700
Thompson Patrick	210 1 Family Res		BAS STAR 41854	0	0	26,700
Thompson Kim	Massena 1 405801	15,300	COUNTY TAXABLE VALUE		191,100	
392 County Route 41	150x317x153x345	191,100	TOWN TAXABLE VALUE		191,100	
Massena, NY 13662-3121	FRNT 150.00 DPTH		SCHOOL TAXABLE VALUE		164,400	
	ACRES 1.10 BANK8888111		FD022 Louisville Fire Prot		191,100 TO M	
	EAST-0335693 NRTH-1803489		WD026 E Louisville Water		.00 UN	
	DEED BOOK 2008 PG-16779					
	FULL MARKET VALUE	219,655				
***** 8.044-1-27 *****						
8.044-1-27	380 Cr 41					26,700
Smith James D	210 1 Family Res		BAS STAR 41854	0	0	26,700
Smith Anne M	Massena 1 405801	13,300	COUNTY TAXABLE VALUE		185,500	
380 County Route 41	175x345x178x378	185,500	TOWN TAXABLE VALUE		185,500	
Massena, NY 13662	SP180000		SCHOOL TAXABLE VALUE		158,800	
	FRNT 175.00 DPTH 362.00		FD022 Louisville Fire Prot		185,500 TO M	
	ACRES 1.50		WD026 E Louisville Water		.00 UN	
	EAST-0335786 NRTH-1803345					
	DEED BOOK 2002 PG-11233					
	FULL MARKET VALUE	213,218				

STATE OF NEW YORK
COUNTY - St Lawrence
TOWN - Louisville
SWIS - 405289

2 0 1 9 T E N T A T I V E A S S E S S M E N T R O L L
T A X A B L E SECTION OF THE ROLL - 1

PAGE 123
VALUATION DATE-JUL 01, 2018
TAXABLE STATUS DATE-MAR 01, 2019

TAX MAP NUMBER SEQUENCE
UNIFORM PERCENT OF VALUE IS 087.00
UNIFORM PERCENT OF VALUE IS 087.00

TAX MAP PARCEL NUMBER	PROPERTY LOCATION & CLASS	ASSESSMENT	EXEMPTION CODE	COUNTY	TOWN	SCHOOL
CURRENT OWNERS NAME	SCHOOL DISTRICT	LAND	TAX DESCRIPTION	TAXABLE VALUE		
CURRENT OWNERS ADDRESS	PARCEL SIZE/GRID COORD	TOTAL	SPECIAL DISTRICTS			ACCOUNT NO.

	376 CR 41			8.044-1-28		*****
8.044-1-28	210 1 Family Res		ENH STAR 41834	0	0	61,140
Saumier Randall W	Massena 1 405801	14,000	COUNTY TAXABLE VALUE		214,900	
Saumier Joan E	FRNT 200.00 DPTH 396.00	214,900	TOWN TAXABLE VALUE		214,900	
376 County Route 41	EAST-0335935 NRTH-1803223		SCHOOL TAXABLE VALUE		153,760	
Massena, NY 13662-3121	DEED BOOK 2012 PG-8282		FD022 Louisville Fire Prot		214,900 TO M	
	FULL MARKET VALUE	247,011	WD026 E Louisville Water		.00 UN	

	Tucker Ter			8.044-1-30		*****
8.044-1-30	314 Rural vac<10		COUNTY TAXABLE VALUE		4,800	
Laramay Jerry	Massena 1 405801	4,800	TOWN TAXABLE VALUE		4,800	
Laramay Marcella	FRNT 95.00 DPTH 198.00	4,800	SCHOOL TAXABLE VALUE		4,800	
788 State Highway 131	EAST-0334392 NRTH-1803684		FD022 Louisville Fire Prot		4,800 TO M	
Massena, NY 13662-3187	DEED BOOK 2013 PG-15705		WD026 E Louisville Water		.00 UN	
	FULL MARKET VALUE	5,517				

	Off CR 41			8.044-1-31		*****
8.044-1-31	314 Rural vac<10		COUNTY TAXABLE VALUE		2,500	
Clark Jeffrey A	Massena 1 405801	2,500	TOWN TAXABLE VALUE		2,500	
Clark Amber L	FRNT 100.00 DPTH 273.00	2,500	SCHOOL TAXABLE VALUE		2,500	
387 County Route 41	EAST-0335292 NRTH-1803050		AG002 Ag Dist #2		.00 MT	
Massena, NY 13662-3121	DEED BOOK 2012 PG-14220		FD022 Louisville Fire Prot		2,500 TO M	
	FULL MARKET VALUE	2,874	WD026 E Louisville Water		.00 UN	

	345 Cr 41			8.044-3-1		*****
8.044-3-1	210 1 Family Res		ENH STAR 41834	0	0	1- 49- 3 52,600
Martin Roger M (LU)	Massena 1 405801	15,000	COUNTY TAXABLE VALUE		52,600	
345 County Route 41	FRNT 300.00 DPTH 167.00	52,600	TOWN TAXABLE VALUE		52,600	
Massena, NY 13662-3121	EAST-0336133 NRTH-1802302		SCHOOL TAXABLE VALUE		0	
	DEED BOOK 2015 PG-16127		AG002 Ag Dist #2		.00 MT	
	FULL MARKET VALUE	60,460	FD022 Louisville Fire Prot		52,600 TO M	
			WD026 E Louisville Water		.00 UN	

	339 Cr 41			8.044-3-2		*****
8.044-3-2	210 1 Family Res		BAS STAR 41854	0	0	1- 83-11 26,700
MaCauley Michael J	Massena 1 405801	9,600	COUNTY TAXABLE VALUE		66,000	
MaCauley Wanda	FRNT 100.00 DPTH 167.00	66,000	TOWN TAXABLE VALUE		66,000	
339 County Route 41	EAST-0336199 NRTH-1802200		SCHOOL TAXABLE VALUE		39,300	
Massena, NY 13662	DEED BOOK 1049 PG-00321		AG002 Ag Dist #2		.00 MT	
	FULL MARKET VALUE	75,862	FD022 Louisville Fire Prot		66,000 TO M	
			WD026 E Louisville Water		.00 UN	

STATE OF NEW YORK
COUNTY - St Lawrence
TOWN - Louisville
SWIS - 405289

2 0 1 9 T E N T A T I V E A S S E S S M E N T R O L L
T A X A B L E SECTION OF THE ROLL - 1

PAGE 124
VALUATION DATE-JUL 01, 2018
TAXABLE STATUS DATE-MAR 01, 2019

TAX MAP NUMBER SEQUENCE
UNIFORM PERCENT OF VALUE IS 087.00
UNIFORM PERCENT OF VALUE IS 087.00

TAX MAP PARCEL NUMBER	PROPERTY LOCATION & CLASS	ASSESSMENT	EXEMPTION CODE	COUNTY	TOWN	SCHOOL
CURRENT OWNERS NAME	SCHOOL DISTRICT	LAND	TAX DESCRIPTION	TAXABLE VALUE		
CURRENT OWNERS ADDRESS	PARCEL SIZE/GRID COORD	TOTAL	SPECIAL DISTRICTS	ACCOUNT NO.		
***** 8.044-3-4 *****						
	331 Cr 41					1-42-1
8.044-3-4	210 1 Family Res		ENH STAR 41834	0	0	0 45,600
Trevino Karen	Massena 1 405801	9,600	COUNTY TAXABLE VALUE		45,600	
331 County Route 41	FRNT 100.00 DPTH 167.00	45,600	TOWN TAXABLE VALUE		45,600	
Massena, NY 13662-9998	BANK8888209		SCHOOL TAXABLE VALUE		0	
	EAST-0336294 NRTH-1802025		AG002 Ag Dist #2		.00 MT	
	DEED BOOK 1090 PG-461		FD022 Louisville Fire Prot		45,600 TO M	
	FULL MARKET VALUE	52,414	WD026 E Louisville Water		.00 UN	
***** 8.044-3-5 *****						
	327 Cr 41					1- 19- 8
8.044-3-5	270 Mfg housing		COUNTY TAXABLE VALUE		30,200	
Colby Donald J	Massena 1 405801	9,600	TOWN TAXABLE VALUE		30,200	
327 County Route 41	FRNT 100.00 DPTH 167.00	30,200	SCHOOL TAXABLE VALUE		30,200	
Massena, NY 13662	EAST-0336345 NRTH-1801937		AG002 Ag Dist #2		.00 MT	
	DEED BOOK 2016 PG-12791		FD022 Louisville Fire Prot		30,200 TO M	
	FULL MARKET VALUE	34,713	WD026 E Louisville Water		.00 UN	
***** 8.044-3-6 *****						
	323 Cr 41					1- 60- 3
8.044-3-6	210 1 Family Res		BAS STAR 41854	0	0	0 26,700
Rupert James R	Massena 1 405801	9,600	COUNTY TAXABLE VALUE		93,790	
Rand Brenda J	FRNT 100.00 DPTH 167.00	93,790	TOWN TAXABLE VALUE		93,790	
323 County Route 41	EAST-0336400 NRTH-1801862		SCHOOL TAXABLE VALUE		67,090	
Massena, NY 13662	DEED BOOK 2008 PG-6709		AG002 Ag Dist #2		.00 MT	
	FULL MARKET VALUE	107,805	FD022 Louisville Fire Prot		93,790 TO M	
			WD026 E Louisville Water		.00 UN	
***** 8.044-3-7 *****						
	333 Cr 41					1- 42-12
8.044-3-7	210 1 Family Res		ENH STAR 41834	0	0	0 59,800
Lakins David (LU)	Massena 1 405801	9,600	COUNTY TAXABLE VALUE		59,800	
Lakins Linda (LU)	FRNT 100.00 DPTH 167.00	59,800	TOWN TAXABLE VALUE		59,800	
333 County Route 41	EAST-0336236 NRTH-1802105		SCHOOL TAXABLE VALUE		0	
Massena, NY 13662	DEED BOOK 2008 PG-21947		AG002 Ag Dist #2		.00 MT	
	FULL MARKET VALUE	68,736	FD022 Louisville Fire Prot		59,800 TO M	
			WD026 E Louisville Water		.00 UN	

STATE OF NEW YORK
 COUNTY - St Lawrence
 TOWN - Louisville
 SWIS - 405289

2 0 1 9 T E N T A T I V E A S S E S S M E N T R O L L
 T A X A B L E S E C T I O N O F T H E R O L L - 1
 M A P S E C T I O N - 0 0 8
 S U B - S E C T I O N - 0 4 4
 U N I F O R M P E R C E N T O F V A L U E I S 0 8 7 . 0 0

PAGE 125
 VALUATION DATE-JUL 01, 2018
 TAXABLE STATUS DATE-MAR 01, 2019
 RPS150/V04/L015
 CURRENT DATE 4/25/2019

*** S P E C I A L D I S T R I C T S U M M A R Y ***

CODE	DISTRICT NAME	TOTAL PARCELS	EXTENSION TYPE	EXTENSION VALUE	AD VALOREM VALUE	EXEMPT AMOUNT	TAXABLE VALUE
AG002	Ag Dist #2		7 MOVTAX				
FD022	Louisville Fir	29	TOTAL M		2436,190		2436,190
WD026	E Louisville W	29	UNITS				

*** S C H O O L D I S T R I C T S U M M A R Y ***

CODE	DISTRICT NAME	TOTAL PARCELS	ASSESSED LAND	ASSESSED TOTAL	EXEMPT AMOUNT	TOTAL TAXABLE	STAR AMOUNT	STAR TAXABLE
405801	Massena 1	29	353,400	2436,190	2,670	2433,520	929,880	1503,640
	S U B - T O T A L	29	353,400	2436,190	2,670	2433,520	929,880	1503,640
	T O T A L	29	353,400	2436,190	2,670	2433,520	929,880	1503,640

*** S Y S T E M C O D E S S U M M A R Y ***

NO SYSTEM EXEMPTIONS AT THIS LEVEL

*** E X E M P T I O N S U M M A R Y ***

CODE	DESCRIPTION	TOTAL PARCELS	COUNTY	TOWN	SCHOOL
41121	VET WAR CT	1	7,530	7,530	
41131	VET COM CT	2	35,600	35,600	
41141	VET DIS CT	1	35,600	35,600	
41161	CW_15_VET/	1	10,275	10,275	
41690	RPTL466_f	1	2,670	2,670	2,670
41834	ENH STAR	11			636,180
41854	BAS STAR	11			293,700
	T O T A L	28	91,675	91,675	932,550

STATE OF NEW YORK
COUNTY - St Lawrence
TOWN - Louisville
SWIS - 405289

2 0 1 9 T E N T A T I V E A S S E S S M E N T R O L L
T A X A B L E SECTION OF THE ROLL - 1
M A P S E C T I O N - 008
S U B - S E C T I O N - 044
UNIFORM PERCENT OF VALUE IS 087.00

PAGE 126
VALUATION DATE-JUL 01, 2018
TAXABLE STATUS DATE-MAR 01, 2019
RPS150/V04/L015
CURRENT DATE 4/25/2019

*** G R A N D T O T A L S ***

ROLL SEC	DESCRIPTION	TOTAL PARCELS	ASSESSED LAND	ASSESSED TOTAL	TAXABLE COUNTY	TAXABLE TOWN	TAXABLE SCHOOL	STAR TAXABLE
1	TAXABLE	29	353,400	2436,190	2344,515	2344,515	2433,520	1503,640

STATE OF NEW YORK
COUNTY - St Lawrence
TOWN - Louisville
SWIS - 405289

2 0 1 9 T E N T A T I V E A S S E S S M E N T R O L L
T A X A B L E SECTION OF THE ROLL - 1

PAGE 127
VALUATION DATE-JUL 01, 2018
TAXABLE STATUS DATE-MAR 01, 2019

TAX MAP NUMBER SEQUENCE
UNIFORM PERCENT OF VALUE IS 087.00
UNIFORM PERCENT OF VALUE IS 087.00

TAX MAP PARCEL NUMBER	PROPERTY LOCATION & CLASS	ASSESSMENT	EXEMPTION CODE	COUNTY	TOWN	SCHOOL
CURRENT OWNERS NAME	SCHOOL DISTRICT	LAND	TAX DESCRIPTION	TAXABLE VALUE		
CURRENT OWNERS ADDRESS	PARCEL SIZE/GRID COORD	TOTAL	SPECIAL DISTRICTS	ACCOUNT NO.		

	142 River Dr/Wilson Hill			8.047-1-1.111	1-111	*****
8.047-1-1.111	210 1 Family Res - WTRFNT		COUNTY TAXABLE VALUE	115,100		1- 60- 4
Rakoce Elmer F (LU)	Massena 1 405801	86,200	TOWN TAXABLE VALUE	115,100		
40 Belmont St	Lot 142	115,100	SCHOOL TAXABLE VALUE	115,100		
Massena, NY 13662	NYPA #8510		FD022 Louisville Fire Prot	115,100	TO M	
	FRNT 80.00 DPTH 273.00		LT033 Louisville Light 3	115,100	TO M	
	EAST-0318860 NRTH-1800150		WD028 Water District #2	.00	FE	
	DEED BOOK 2018 PG-9454					
	FULL MARKET VALUE	132,299				

	140 Muskrat Pt/Wilson Hill			8.047-1-2.1	2-1	*****
8.047-1-2.1	210 1 Family Res - WTRFNT		COUNTY TAXABLE VALUE	273,000		1- 16- 3
Danehy Timothy J	Massena 1 405801	92,300	TOWN TAXABLE VALUE	273,000		
Estevez Ana Y	Lot 140 Wilson Hill	273,000	SCHOOL TAXABLE VALUE	273,000		
140 Muskrat Point	& NYPA #8511		FD022 Louisville Fire Prot	273,000	TO M	
Massena, NY 13662	95x20x217x80x176 Seas		LT033 Louisville Light 3	273,000	TO M	
	FRNT 76.00 DPTH 267.00		WD028 Water District #2	.00	FE	
	BANK8888220					
	EAST-0318905 NRTH-1800239					
	DEED BOOK 2017 PG-16656					
	FULL MARKET VALUE	313,793				

	138 Muskrat Pt/Wilson Hill			8.047-1-3	3	*****
8.047-1-3	260 Seasonal res - WTRFNT		COUNTY TAXABLE VALUE	106,100		1- 41-12
Besio John H	Massena 1 405801	84,500	TOWN TAXABLE VALUE	106,100		
Besio Teresa G	Lot 138 Wilson Hill	106,100	SCHOOL TAXABLE VALUE	106,100		
34 Meadow Dr	124x176x100wfx112		FD022 Louisville Fire Prot	106,100	TO M	
Jericho, VT 05465	FRNT 101.00 DPTH 176.00		LT033 Louisville Light 3	106,100	TO M	
	EAST-0318950 NRTH-1800294		WD028 Water District #2	.00	FE	
	DEED BOOK 1002 PG-994					
	FULL MARKET VALUE	121,954				

	136 Muskrat Pt/Wilson Hill			8.047-1-4	4	*****
8.047-1-4	210 1 Family Res - WTRFNT		BAS STAR 41854 0	0		1- 56- 9
Pellegrino Patricia (LU)	Massena 1 405801	109,100	COUNTY TAXABLE VALUE	199,400		0 26,700
136 Muskrat Pt	Lot 136 Wilson Hill	199,400	TOWN TAXABLE VALUE	199,400		
Massena, NY 13662	50x112x270x121 Seas		SCHOOL TAXABLE VALUE	172,700		
	FRNT 256.00 DPTH 116.00		FD022 Louisville Fire Prot	199,400	TO M	
	EAST-0319015 NRTH-1800365		LT033 Louisville Light 3	199,400	TO M	
	DEED BOOK 955 PG-701		WD028 Water District #2	.00	FE	
	FULL MARKET VALUE	229,195				

STATE OF NEW YORK
COUNTY - St Lawrence
TOWN - Louisville
SWIS - 405289

2 0 1 9 T E N T A T I V E A S S E S S M E N T R O L L
T A X A B L E SECTION OF THE ROLL - 1

PAGE 128
VALUATION DATE-JUL 01, 2018
TAXABLE STATUS DATE-MAR 01, 2019

TAX MAP NUMBER SEQUENCE
UNIFORM PERCENT OF VALUE IS 087.00
UNIFORM PERCENT OF VALUE IS 087.00

TAX MAP PARCEL NUMBER	PROPERTY LOCATION & CLASS	ASSESSMENT	EXEMPTION CODE	COUNTY	TOWN	SCHOOL
CURRENT OWNERS NAME	SCHOOL DISTRICT	LAND	TAX DESCRIPTION	TAXABLE VALUE		
CURRENT OWNERS ADDRESS	PARCEL SIZE/GRID COORD	TOTAL	SPECIAL DISTRICTS	ACCOUNT NO.		
***** 8.047-1-5.1 *****						
8.047-1-5.1	134 Muskrat Pt/Wilson Hill					1- 76-15
Viskovich Anthony J	260 Seasonal res - WTRFNT		COUNTY TAXABLE VALUE	96,000		
Viskovich Gill	Massena 1 405801	75,900	TOWN TAXABLE VALUE	96,000		
32 Ransom Ave	Lot 134,NYPA8514	96,000	SCHOOL TAXABLE VALUE	96,000		
Massena, NY 13662	combine 11/2017 LDC		FD022 Louisville Fire Prot	96,000	TO M	
	100x174x82wfx232		LT033 Louisville Light 3	96,000	TO M	
	FRNT 82.00 DPTH 203.00		WD028 Water District #2	.00	FE	
	BANK8888111					
	EAST-0319144 NRTH-1800377					
	DEED BOOK 2017 PG-14893					
	FULL MARKET VALUE	110,345				
***** 8.047-1-6.1 *****						
8.047-1-6.1	132 Muskrat Pt/Wilson Hill		ENH STAR 41834 0	0	0	1- 46- 3
Garcia James M	210 1 Family Res - WTRFNT	91,400	COUNTY TAXABLE VALUE	189,000		61,140
Garcia Vicki J	Massena 1 405801	189,000	TOWN TAXABLE VALUE	189,000		
132 Muskrat Pt	& NYPA Parcel #8515		SCHOOL TAXABLE VALUE	127,860		
Massena, NY 13662-3180	FRNT 72.00 DPTH 271.00		FD022 Louisville Fire Prot	189,000	TO M	
	EAST-0319143 NRTH-1800251		LT033 Louisville Light 3	189,000	TO M	
	DEED BOOK 2008 PG-12284		WD028 Water District #2	.00	FE	
	FULL MARKET VALUE	217,241				
***** 8.047-1-7.1 *****						
8.047-1-7.1	130 River Dr/Wilson Hill					1- 66- 4
LaVigne Peter D	260 Seasonal res - WTRFNT	85,100	COUNTY TAXABLE VALUE	104,200		
Garcia-LaVigne Tracy	Massena 1 405801	104,200	TOWN TAXABLE VALUE	104,200		
Cantebury School # 3	Lot 130 Wilson Hill NYPA		SCHOOL TAXABLE VALUE	104,200		
New Milford, CT 06776	combined 6/2016 LDC		FD022 Louisville Fire Prot	104,200	TO M	
	97x310x71wfx266		LT033 Louisville Light 3	104,200	TO M	
	FRNT 71.00 DPTH 288.00		WD028 Water District #2	.00	FE	
	EAST-0319262 NRTH-1800240					
	DEED BOOK 2016 PG-6860					
	FULL MARKET VALUE	119,770				
***** 8.047-1-8.1 *****						
8.047-1-8.1	128 River Dr/Wilson Hill		ENH STAR 41834 0	0	0	1- 46- 5
Reitz Connie L	210 1 Family Res - WTRFNT	81,300	COUNTY TAXABLE VALUE	171,400		61,140
128 River Dr	Massena 1 405801	171,400	TOWN TAXABLE VALUE	171,400		
Massena, NY 13662	Lot 128 Wilson Hill		SCHOOL TAXABLE VALUE	110,260		
	NYPA Paarcel #8517		FD022 Louisville Fire Prot	171,400	TO M	
	100' x 266' x 70'wf x 253		LT033 Louisville Light 3	171,400	TO M	
	FRNT 70.00 DPTH 260.00		WD028 Water District #2	.00	FE	
	EAST-0319307 NRTH-1800189					
	DEED BOOK 2005 PG-7875					
	FULL MARKET VALUE	197,011				

STATE OF NEW YORK
 COUNTY - St Lawrence
 TOWN - Louisville
 SWIS - 405289

2 0 1 9 T E N T A T I V E A S S E S S M E N T R O L L
 T A X A B L E SECTION OF THE ROLL - 1

PAGE 129
 VALUATION DATE-JUL 01, 2018
 TAXABLE STATUS DATE-MAR 01, 2019

TAX MAP NUMBER SEQUENCE
 UNIFORM PERCENT OF VALUE IS 087.00
 UNIFORM PERCENT OF VALUE IS 087.00

TAX MAP PARCEL NUMBER	PROPERTY LOCATION & CLASS	ASSESSMENT	EXEMPTION CODE	COUNTY	TOWN	SCHOOL
CURRENT OWNERS NAME	SCHOOL DISTRICT	LAND	TAX DESCRIPTION	TAXABLE VALUE		ACCOUNT NO.
CURRENT OWNERS ADDRESS	PARCEL SIZE/GRID COORD	TOTAL	SPECIAL DISTRICTS			

8.047-1-9.1	126 River Dr/Wilson Hill			8.047-1-9.1		1- 81- 3
Miller Thomas M	260 Seasonal res - WTRFNT		COUNTY TAXABLE VALUE	100,300		
Miller Rebecca L	Massena 1 405801	91,400	TOWN TAXABLE VALUE	100,300		
127 Clarks Mills Rd	Lot 126	100,300	SCHOOL TAXABLE VALUE	100,300		
Greenwich, NY 12834-2003	& NYPA #8518		FD022 Louisville Fire Prot	100,300 TO M		
	FRNT 96.00 DPTH 247.00		LT033 Louisville Light 3	100,300 TO M		
	EAST-0319403 NRTH-1800150		WD028 Water District #2	.00 FE		
	DEED BOOK 2015 PG-11849					
	FULL MARKET VALUE	115,287				

8.047-1-10	124 River Dr/Wilson Hill			8.047-1-10		1-41-15
Boyce Sarah L	210 1 Family Res - WTRFNT		BAS STAR 41854 0	0	0	26,700
124 River Dr	Massena 1 405801	97,500	COUNTY TAXABLE VALUE	134,200		
Massena, NY 13662	Lot 124	134,200	TOWN TAXABLE VALUE	134,200		
	85X194x92x229		SCHOOL TAXABLE VALUE	107,500		
	FRNT 92.00 DPTH 194.00		FD022 Louisville Fire Prot	134,200 TO M		
	EAST-0319464 NRTH-1800051		LT033 Louisville Light 3	134,200 TO M		
	DEED BOOK 2017 PG-16353		WD028 Water District #2	.00 FE		
	FULL MARKET VALUE	154,253				

8.047-1-11.1	122 River Dr/Wilson Hill			8.047-1-11.1		1- 13- 7
Boyce John R	311 Res vac land - WTRFNT		COUNTY TAXABLE VALUE	97,500		
Boyce Sonya A	Massena 1 405801	97,500	TOWN TAXABLE VALUE	97,500		
120 River Dr	Lot 122	97,500	SCHOOL TAXABLE VALUE	97,500		
Massena, NY 13662	FRNT 106.00 DPTH 356.00		FD022 Louisville Fire Prot	97,500 TO M		
	EAST-0319584 NRTH-1800123		LT033 Louisville Light 3	97,500 TO M		
	DEED BOOK 2018 PG-16834		WD028 Water District #2	.00 FE		
	FULL MARKET VALUE	112,069				

8.047-1-12.1	120 River Dr/Wilson Hill			8.047-1-12.1		1- 72- 1
Boyce John Richard Jr	210 1 Family Res - WTRFNT		BAS STAR 41854 0	0	0	26,700
120 River Dr	Massena 1 405801	95,700	COUNTY TAXABLE VALUE	304,900		
Massena, NY 13662	Lot 120 Wilson Hill	304,900	TOWN TAXABLE VALUE	304,900		
	& NYPA Parcel #8521		SCHOOL TAXABLE VALUE	278,200		
	85' x 383' x 83'wf x 363'		FD022 Louisville Fire Prot	304,900 TO M		
	FRNT 83.00 DPTH 373.00		LT033 Louisville Light 3	304,900 TO M		
	EAST-0319640 NRTH-1800088		WD028 Water District #2	.00 FE		
	DEED BOOK 953 PG-987					
	FULL MARKET VALUE	350,460				

STATE OF NEW YORK
COUNTY - St Lawrence
TOWN - Louisville
SWIS - 405289

2 0 1 9 T E N T A T I V E A S S E S S M E N T R O L L
T A X A B L E SECTION OF THE ROLL - 1

PAGE 130
VALUATION DATE-JUL 01, 2018
TAXABLE STATUS DATE-MAR 01, 2019

TAX MAP NUMBER SEQUENCE
UNIFORM PERCENT OF VALUE IS 087.00
UNIFORM PERCENT OF VALUE IS 087.00

TAX MAP PARCEL NUMBER	PROPERTY LOCATION & CLASS	ASSESSMENT	EXEMPTION CODE	COUNTY	TOWN	SCHOOL
CURRENT OWNERS NAME	SCHOOL DISTRICT	LAND	TAX DESCRIPTION	TAXABLE VALUE		
CURRENT OWNERS ADDRESS	PARCEL SIZE/GRID COORD	TOTAL	SPECIAL DISTRICTS	ACCOUNT NO.		

8.047-1-13.111	144 River Dr/Wilson Hill			8.047-1-13.111		*****
Lenney William J	210 1 Family Res - WTRFNT		BAS STAR 41854	0	0	1- 24- 6
Lenney Elizabeth	Massena 1 405801	91,400	COUNTY TAXABLE VALUE	184,400		26,700
144 River Dr	Lot 144 Wilson Hill	184,400	TOWN TAXABLE VALUE	184,400		
Massena, NY 13662	NYPA Parcel #8509		SCHOOL TAXABLE VALUE	157,700		
	FRNT 105.00 DPTH 259.00		FD022 Louisville Fire Prot	184,400	TO M	
	EAST-0318885 NRTH-1800105		LT033 Louisville Light 3	184,400	TO M	
	DEED BOOK 2009 PG-4740		WD028 Water District #2	.00	FE	
	FULL MARKET VALUE	211,954				

8.047-1-14.1	146 River Dr/Wilson Hill			8.047-1-14.1		*****
Hazel Scott	260 Seasonal res - WTRFNT		COUNTY TAXABLE VALUE	102,100		1- 61- 6
14 Riverview Dr	Massena 1 405801	91,400	TOWN TAXABLE VALUE	102,100		
Massena, NY 13662-3138	Lot 146 Wilson Hill	102,100	SCHOOL TAXABLE VALUE	102,100		
	& NYPA Parcel #8508		FD022 Louisville Fire Prot	102,100	TO M	
	82'x263'x114'wfx267'		LT033 Louisville Light 3	102,100	TO M	
	FRNT 114.00 DPTH 265.00		WD028 Water District #2	.00	FE	
	EAST-0318760 NRTH-1800001					
	DEED BOOK 2010 PG-13338					
	FULL MARKET VALUE	117,356				

8.047-1-15.1	118 River Dr/Wilson Hill			8.047-1-15.1		*****
Schneider Margery G	210 1 Family Res - WTRFNT		ENH STAR 41834	0	0	1- 29- 6
118 River Dr	Massena 1 405801	82,800	COUNTY TAXABLE VALUE	287,000		61,140
Massena, NY 13662	Lot 118 Wilson Hill	287,000	TOWN TAXABLE VALUE	287,000		
	& NYPA Parcel #8522		SCHOOL TAXABLE VALUE	225,860		
	78' x 363' x 100wf x 290'		FD022 Louisville Fire Prot	287,000	TO M	
	FRNT 100.00 DPTH 327.00		LT033 Louisville Light 3	287,000	TO M	
	EAST-0319700 NRTH-1800048		WD028 Water District #2	.00	FE	
	DEED BOOK 1048 PG-770					
	FULL MARKET VALUE	329,885				

8.047-1-28	Muskkrat Pt/Wilson Hill			8.047-1-28		*****
Besio John H	971 Wetlands - WTRFNT		COUNTY TAXABLE VALUE	2,000		8- 88- 8
Besio Susan W	Massena 1 405801	2,000	TOWN TAXABLE VALUE	2,000		
34 Meadow Dr	FRNT 100.00 DPTH 56.00	2,000	SCHOOL TAXABLE VALUE	2,000		
Jericho, VT 05465-2088	ACRES 0.12		FD022 Louisville Fire Prot	2,000	TO M	
	EAST-0318872 NRTH-1800357		LT033 Louisville Light 3	2,000	TO M	
	DEED BOOK 2009 PG-14647		WD028 Water District #2	.00	FE	
	FULL MARKET VALUE	2,299				

STATE OF NEW YORK
COUNTY - St Lawrence
TOWN - Louisville
SWIS - 405289

2 0 1 9 T E N T A T I V E A S S E S S M E N T R O L L
T A X A B L E SECTION OF THE ROLL - 1

PAGE 131
VALUATION DATE-JUL 01, 2018
TAXABLE STATUS DATE-MAR 01, 2019

TAX MAP NUMBER SEQUENCE
UNIFORM PERCENT OF VALUE IS 087.00
UNIFORM PERCENT OF VALUE IS 087.00

TAX MAP PARCEL NUMBER	PROPERTY LOCATION & CLASS	ASSESSMENT	EXEMPTION CODE	COUNTY	TOWN	SCHOOL
CURRENT OWNERS NAME	SCHOOL DISTRICT	LAND	TAX DESCRIPTION	TAXABLE VALUE		
CURRENT OWNERS ADDRESS	PARCEL SIZE/GRID COORD	TOTAL	SPECIAL DISTRICTS	ACCOUNT NO.		

8.047-1-33	116 River Dr/Wilson Hill			8.047-1-33		1- 8-13
Mereau Susan M	210 1 Family Res - WTRFNT		COUNTY TAXABLE VALUE	437,300		
116 River Dr	Massena 1 405801	78,000	TOWN TAXABLE VALUE	437,300		
Massena, NY 13662-3179	Lot 116	437,300	SCHOOL TAXABLE VALUE	437,300		
	NYPA Parcel #8523		FD022 Louisville Fire Prot	437,300	TO M	
	100'x290'x68'wfx249'		LT033 Louisville Light 3	437,300	TO M	
	FRNT 68.00 DPTH 270.00		WD028 Water District #2	.00	FE	
	EAST-0319755 NRTH-1799991					
	DEED BOOK 1107 PG-1018					
	FULL MARKET VALUE	502,644				

8.047-1-34	114 River Dr/Wilson Hill			8.047-1-34		1- 43- 7
Hitsman Ricky G	260 Seasonal res - WTRFNT		COUNTY TAXABLE VALUE	134,200		
Hitsman Mary A	Massena 1 405801	73,600	TOWN TAXABLE VALUE	134,200		
174 Jefferson Ave	Lot 114	134,200	SCHOOL TAXABLE VALUE	134,200		
Massena, NY 13662	& NYPA Parcel #8524		FD022 Louisville Fire Prot	134,200	TO M	
	100' x 249 x 52'wf x 239'		LT033 Louisville Light 3	134,200	TO M	
	FRNT 52.00 DPTH 244.00		WD028 Water District #2	.00	FE	
	EAST-0319828 NRTH-1799957					
	DEED BOOK 974 PG-248					
	FULL MARKET VALUE	154,253				

8.047-2-1	104 Panther Pt/Wilson Hill			8.047-2-1		1- 27- 8
Casselmann Rebecca L	260 Seasonal res - WTRFNT		COUNTY TAXABLE VALUE	130,000		
11904 Jonas Creek Way	Massena 1 405801	64,400	TOWN TAXABLE VALUE	130,000		
Charlotte, NC 28277-2866	Lot 104 Wilson Hill	130,000	SCHOOL TAXABLE VALUE	130,000		
	108x104x80wfx46		FD022 Louisville Fire Prot	130,000	TO M	
	FRNT 96.00 DPTH 75.00		LT033 Louisville Light 3	130,000	TO M	
	BANK8888111		WD028 Water District #2	.00	FE	
	EAST-0320160 NRTH-1800123					
	DEED BOOK 2015 PG-4603					
	FULL MARKET VALUE	149,425				

8.047-2-2.11	102 Panther Pt/Wilson Hill			8.047-2-2.11		1- 52-12
Poli Ellen Moroney	260 Seasonal res - WTRFNT		COUNTY TAXABLE VALUE	129,800		
Poli John Moroney	Massena 1 405801	112,700	TOWN TAXABLE VALUE	129,800		
126 Sportsman Dr	Lot 102 Wilson Hill	129,800	SCHOOL TAXABLE VALUE	129,800		
Cresco, PA 18326	and NYPA #8576		FD022 Louisville Fire Prot	129,800	TO M	
	FRNT 456.00 DPTH		LT033 Louisville Light 3	129,800	TO M	
	ACRES 1.00		WD028 Water District #2	.00	FE	
	EAST-0320208 NRTH-1800312					
	DEED BOOK 2018 PG-16298					
	FULL MARKET VALUE	149,195				

STATE OF NEW YORK
COUNTY - St Lawrence
TOWN - Louisville
SWIS - 405289

2 0 1 9 T E N T A T I V E A S S E S S M E N T R O L L
T A X A B L E SECTION OF THE ROLL - 1

PAGE 132
VALUATION DATE-JUL 01, 2018
TAXABLE STATUS DATE-MAR 01, 2019

TAX MAP NUMBER SEQUENCE
UNIFORM PERCENT OF VALUE IS 087.00
UNIFORM PERCENT OF VALUE IS 087.00

TAX MAP PARCEL NUMBER	PROPERTY LOCATION & CLASS	ASSESSMENT	EXEMPTION CODE	COUNTY	TOWN	SCHOOL
CURRENT OWNERS NAME	SCHOOL DISTRICT	LAND	TAX DESCRIPTION	TAXABLE VALUE		
CURRENT OWNERS ADDRESS	PARCEL SIZE/GRID COORD	TOTAL	SPECIAL DISTRICTS	ACCOUNT NO.		

8.047-2-3.1	100 Panther Pt/Wilson Hill			8.047-2-3.1		*****
Frary David A	210 1 Family Res - WTRFNT		BAS STAR 41854 0		0	1- 20- 2
Frary Linda S	Massena 1 405801	74,900	COUNTY TAXABLE VALUE		349,600	
100 Panther Pt	Lot 100 W Hill	349,600	TOWN TAXABLE VALUE		349,600	
Massena, NY 13662	& NYPA Parcel #8529		SCHOOL TAXABLE VALUE		322,900	
	FRNT 53.00 DPTH 230.00		FD022 Louisville Fire Prot		349,600	TO M
	EAST-0320313 NRTH-1800156		LT033 Louisville Light 3		349,600	TO M
	DEED BOOK 1043 PG-01093		WD028 Water District #2		.00	FE
	FULL MARKET VALUE	401,839				

8.047-2-4.1	98 Panther Pt/Wilson Hill			8.047-2-4.1		*****
Frary David A	260 Seasonal res - WTRFNT		COUNTY TAXABLE VALUE		130,000	1- 48- 3
Frary Linda S	Massena 1 405801	83,200	TOWN TAXABLE VALUE		130,000	
100 Panther Pt	Lot 98	130,000	SCHOOL TAXABLE VALUE		130,000	
Massena, NY 13662	& NYPA Parcel #8530		FD022 Louisville Fire Prot		130,000	TO M
	FRNT 64.00 DPTH 308.00		LT033 Louisville Light 3		130,000	TO M
	EAST-0320317 NRTH-1800050		WD028 Water District #2		.00	FE
	DEED BOOK 2004 PG-15810					
	FULL MARKET VALUE	149,425				

8.047-2-6.1	94 River Dr/Wilson Hill			8.047-2-6.1		*****
Durant Charles E	210 1 Family Res - WTRFNT		BAS STAR 41854 0		0	1- 61-11
94 River Dr	Massena 1 405801	78,500	COUNTY TAXABLE VALUE		141,600	
Massena, NY 13662	Lot 94 Wilson Hill	141,600	TOWN TAXABLE VALUE		141,600	
	120x224x72x219		SCHOOL TAXABLE VALUE		114,900	
	FRNT 58.00 DPTH 289.00		FD022 Louisville Fire Prot		141,600	TO M
	EAST-0320536 NRTH-1800052		LT033 Louisville Light 3		141,600	TO M
	DEED BOOK 2007 PG-16622		WD028 Water District #2		.00	FE
	FULL MARKET VALUE	162,759				

8.047-2-7.1	92 River Dr/Wilson Hill			8.047-2-7.1		*****
Hewey Eowyn	260 Seasonal res - WTRFNT		COUNTY TAXABLE VALUE		115,500	1- 65-15
303 Trippany Rd	Massena 1 405801	94,900	TOWN TAXABLE VALUE		115,500	
Massena, NY 13662-3177	Lot 92 Wilson Hill	115,500	SCHOOL TAXABLE VALUE		115,500	
	& NYPA #8533		FD022 Louisville Fire Prot		115,500	TO M
	85'x285'x36'WFx 125'x183'		LT033 Louisville Light 3		115,500	TO M
	FRNT 36.00 DPTH 296.00		WD028 Water District #2		.00	FE
	BANK8888830					
	EAST-0320626 NRTH-1800050					
	DEED BOOK 2013 PG-6853					
	FULL MARKET VALUE	132,759				

STATE OF NEW YORK
 COUNTY - St Lawrence
 TOWN - Louisville
 SWIS - 405289

2 0 1 9 T E N T A T I V E A S S E S S M E N T R O L L
 T A X A B L E SECTION OF THE ROLL - 1

PAGE 133
 VALUATION DATE-JUL 01, 2018
 TAXABLE STATUS DATE-MAR 01, 2019

TAX MAP NUMBER SEQUENCE
 UNIFORM PERCENT OF VALUE IS 087.00
 UNIFORM PERCENT OF VALUE IS 087.00

TAX MAP PARCEL NUMBER	PROPERTY LOCATION & CLASS	ASSESSMENT	EXEMPTION CODE	COUNTY	TOWN	SCHOOL
CURRENT OWNERS NAME	SCHOOL DISTRICT	LAND	TAX DESCRIPTION	TAXABLE VALUE		
CURRENT OWNERS ADDRESS	PARCEL SIZE/GRID COORD	TOTAL	SPECIAL DISTRICTS	ACCOUNT NO.		
***** 8.047-2-8.1 *****						
8.047-2-8.1	90 Cougar Pt/Wilson Hill					1- 55-14
Davis Charles	210 1 Family Res - WTRFNT		BAS STAR 41854	0	0	26,700
Davis Christel	Massena 1 405801	116,400	COUNTY TAXABLE VALUE		167,800	
90 Cougar Pt	Lot 90 Wilson Hill	167,800	TOWN TAXABLE VALUE		167,800	
Massena, NY 13662	&NYPA #8534		SCHOOL TAXABLE VALUE		141,100	
	FRNT 31.00 DPTH 268.00		FD022 Louisville Fire Prot		167,800 TO M	
	EAST-0320690 NRTH-1800093		LT033 Louisville Light 3		167,800 TO M	
	DEED BOOK 1998 PG-4339		WD028 Water District #2		.00 FE	
	FULL MARKET VALUE	192,874				
***** 8.047-2-9.1 *****						
8.047-2-9.1	106 Panther Pt/Wilson Hill					1- 65- 5
Salamon Lorraine	210 1 Family Res - WTRFNT		VET WAR CT 41121	0	10,680	10,680
Tebo Thomas J	Massena 1 405801	79,000	BAS STAR 41854	0	0	0
106 Panther Pt	Lot 106 Wilson Hill	215,600	COUNTY TAXABLE VALUE		204,920	
Massena, NY 13662-3504	&NYPA 8527		TOWN TAXABLE VALUE		204,920	
	151x20x180x138x38wfx175		SCHOOL TAXABLE VALUE		215,600	
	FRNT 38.00 DPTH 246.00		FD022 Louisville Fire Prot		215,600 TO M	
	EAST-0320146 NRTH-1800040		LT033 Louisville Light 3		215,600 TO M	
	DEED BOOK 2017 PG-11968		WD028 Water District #2		.00 FE	
	FULL MARKET VALUE	247,816				
***** 8.047-2-20 *****						
8.047-2-20	108 River Dr/Wilson Hill					1- 59-14
Cameron Charles D	210 1 Family Res - WTRFNT		COUNTY TAXABLE VALUE		300,000	
Cameron Karen L	Massena 1 405801	78,500	TOWN TAXABLE VALUE		300,000	
108 River Dr	Lot 108	300,000	SCHOOL TAXABLE VALUE		300,000	
Massena, NY 13662	130x123x100x180		FD022 Louisville Fire Prot		300,000 TO M	
	FRNT 40.00 DPTH 296.00		LT033 Louisville Light 3		300,000 TO M	
	BANK8888830		WD028 Water District #2		.00 FE	
	EAST-0320076 NRTH-1799980					
	DEED BOOK 2006 PG-16042					
	FULL MARKET VALUE	344,828				
***** 8.047-2-21 *****						
8.047-2-21	110 River Dr/Wilson Hill					1- 68-11
Squires Sandra C	210 1 Family Res - WTRFNT		BAS STAR 41854	0	0	26,700
110 River Dr	Massena 1 405801	68,900	COUNTY TAXABLE VALUE		163,600	
Massena, NY 13662	Lot 110	163,600	TOWN TAXABLE VALUE		163,600	
	108x121x78wfx123		SCHOOL TAXABLE VALUE		136,900	
	FRNT 59.00 DPTH 266.00		FD022 Louisville Fire Prot		163,600 TO M	
	EAST-0320004 NRTH-1799968		LT033 Louisville Light 3		163,600 TO M	
	DEED BOOK 990 PG-935		WD028 Water District #2		.00 FE	
	FULL MARKET VALUE	188,046				

STATE OF NEW YORK
COUNTY - St Lawrence
TOWN - Louisville
SWIS - 405289

2 0 1 9 T E N T A T I V E A S S E S S M E N T R O L L
T A X A B L E SECTION OF THE ROLL - 1

PAGE 134
VALUATION DATE-JUL 01, 2018
TAXABLE STATUS DATE-MAR 01, 2019

TAX MAP NUMBER SEQUENCE
UNIFORM PERCENT OF VALUE IS 087.00
UNIFORM PERCENT OF VALUE IS 087.00

TAX MAP PARCEL NUMBER	PROPERTY LOCATION & CLASS	ASSESSMENT	EXEMPTION CODE	COUNTY	TOWN	SCHOOL
CURRENT OWNERS NAME	SCHOOL DISTRICT	LAND	TAX DESCRIPTION	TAXABLE VALUE		
CURRENT OWNERS ADDRESS	PARCEL SIZE/GRID COORD	TOTAL	SPECIAL DISTRICTS	ACCOUNT NO.		

8.047-3-1.1	88 Cougar Pt/Wilson Hill			8.047-3-1.1		*****
Gabri Phillip G	210 1 Family Res - WTRFNT		BAS STAR 41854	0	0	1- 50-14
Gabri Lorraine M	Massena 1 405801	80,500	COUNTY TAXABLE VALUE	155,300	0	26,700
88 Cougar Pt	Lot 88 Wilson Hill	155,300	TOWN TAXABLE VALUE	155,300		
Massena, NY 13662	144x122x56x110x61		SCHOOL TAXABLE VALUE	128,600		
	FRNT 96.00 DPTH 120.00		FD022 Louisville Fire Prot	155,300	TO M	
	EAST-0320717 NRTH-1800163		LT033 Louisville Light 3	155,300	TO M	
	DEED BOOK 1064 PG-283		WD028 Water District #2	.00	FE	
	FULL MARKET VALUE	178,506				

8.047-3-2.111	86 Cougar Pt/Wilson Hill			8.047-3-2.111		*****
Hurlbut Michael R	210 1 Family Res - WTRFNT		BAS STAR 41854	0	0	1- 27- 5
Hurlbut Julie A	Massena 1 405801	110,900	COUNTY TAXABLE VALUE	203,600	0	26,700
86 Cougar Pt	Lot 86 Wilson Hill	203,600	TOWN TAXABLE VALUE	203,600		
Massena, NY 13662	&NYPA Parcel #8665 & 8666		SCHOOL TAXABLE VALUE	176,900		
	FRNT 389.00 DPTH 150.00		FD022 Louisville Fire Prot	203,600	TO M	
	EAST-0320823 NRTH-1800325		LT033 Louisville Light 3	203,600	TO M	
	DEED BOOK 2009 PG-8481		WD028 Water District #2	.00	FE	
	FULL MARKET VALUE	234,023				

8.047-3-2.112	Cougar Pt/Wilson Hill			8.047-3-2.112		*****
Gabri Philip	311 Res vac land		COUNTY TAXABLE VALUE	5,000		
Gabri Lorraine	Massena 1 405801	5,000	TOWN TAXABLE VALUE	5,000		
88 Cougar Pt	FRNT 32.00 DPTH 127.00	5,000	SCHOOL TAXABLE VALUE	5,000		
Massena, NY 13662-3176	EAST-0320768 NRTH-1800215		FD022 Louisville Fire Prot	5,000	TO M	
	DEED BOOK 2013 PG-12714		LT033 Louisville Light 3	5,000	TO M	
	FULL MARKET VALUE	5,747	WD028 Water District #2	.00	FE	

8.047-3-3.1	84 Cougar Pt/Wilson Hill			8.047-3-3.1		*****
Fairbanks Mary Jo	210 1 Family Res - WTRFNT		ENH STAR 41834	0	0	1- 76- 8
84 Cougar Pt	Massena 1 405801	79,500	COUNTY TAXABLE VALUE	213,600	0	61,140
Massena, NY 13662	Lot No 84	213,600	TOWN TAXABLE VALUE	213,600		
	& NYPA Parcel #8575		SCHOOL TAXABLE VALUE	152,460		
	FRNT 47.00 DPTH 285.00		FD022 Louisville Fire Prot	213,600	TO M	
	EAST-0320861 NRTH-1800154		LT033 Louisville Light 3	213,600	TO M	
	DEED BOOK 2008 PG-4936		WD028 Water District #2	.00	FE	
	FULL MARKET VALUE	245,517				

8.047-3-5.1	80 River Dr/Wilson Hill			8.047-3-5.1		*****
INM Property & Investments 4, LLC	210 1 Family Res - WTRFNT		COUNTY TAXABLE VALUE	393,700		1- 76- 7
10924 E Laurel Ln	Massena 1 405801	76,700	TOWN TAXABLE VALUE	393,700		
Scottsdale, AZ 85259	Lot 80	393,700	SCHOOL TAXABLE VALUE	393,700		
	NYPA #8536		FD022 Louisville Fire Prot	393,700	TO M	
	combined 7/11		LT033 Louisville Light 3	393,700	TO M	
	FRNT 159.00 DPTH 344.00		WD028 Water District #2	.00	FE	
	EAST-0321001 NRTH-1800024					
	DEED BOOK 2018 PG-11756					
	FULL MARKET VALUE	452,529				

STATE OF NEW YORK
COUNTY - St Lawrence
TOWN - Louisville
SWIS - 405289

2 0 1 9 T E N T A T I V E A S S E S S M E N T R O L L
T A X A B L E SECTION OF THE ROLL - 1

PAGE 135
VALUATION DATE-JUL 01, 2018
TAXABLE STATUS DATE-MAR 01, 2019

TAX MAP NUMBER SEQUENCE
UNIFORM PERCENT OF VALUE IS 087.00
UNIFORM PERCENT OF VALUE IS 087.00

TAX MAP PARCEL NUMBER	PROPERTY LOCATION & CLASS	ASSESSMENT	EXEMPTION CODE	COUNTY	TOWN	SCHOOL
CURRENT OWNERS NAME	SCHOOL DISTRICT	LAND	TAX DESCRIPTION	TAXABLE VALUE		
CURRENT OWNERS ADDRESS	PARCEL SIZE/GRID COORD	TOTAL	SPECIAL DISTRICTS	ACCOUNT NO.		
***** 8.047-3-7 *****						
8.047-3-7	76 River Dr/Wilson Hill	90 PCT OF VALUE USED FOR EXEMPTION PURPOSES			1-30-5	
Tyo Daniel R Jr	312 Vac w/imprv - WTRFNT		Aged - Cou 41802	0	74,340	0
Tyo Susan C	Massena 1 405801	84,600	Aged - Tow 41803	0	0	74,340
76 River Dr	130x199x70wfx174	165,200	ENH STAR 41834	0	0	61,140
Massena, NY 13662	FRNT 70.00 DPTH 186.00		COUNTY TAXABLE VALUE		90,860	
	EAST-0321173 NRTH-1800054		TOWN TAXABLE VALUE		90,860	
	DEED BOOK 2016 PG-7938		SCHOOL TAXABLE VALUE		104,060	
	FULL MARKET VALUE	189,885	FD022 Louisville Fire Prot		165,200	TO M
			LT033 Louisville Light 3		165,200	TO M
			WD028 Water District #2		.00	FE
***** 8.047-3-8.1 *****						
8.047-3-8.1	74 River Dr/Wilson Hill		ENH STAR 41834	0	0	1-14-14
Cecot M. Shawna	210 1 Family Res - WTRFNT		COUNTY TAXABLE VALUE		174,000	61,140
Cecot Catherine	Massena 1 405801	88,000	TOWN TAXABLE VALUE		174,000	
74 River Dr	Lot 74,NYPA8538	174,000	SCHOOL TAXABLE VALUE		112,860	
Massena, NY 13662-3141	combined 2/2017		FD022 Louisville Fire Prot		174,000	TO M
	FRNT 68.00 DPTH 274.00		LT033 Louisville Light 3		174,000	TO M
	EAST-0321233 NRTH-1800150		WD028 Water District #2		.00	FE
	DEED BOOK 1094 PG-507					
	FULL MARKET VALUE	200,000				
***** 8.047-3-9.1 *****						
8.047-3-9.1	72 River Dr/Wilson Hill		BAS STAR 41854	0	0	1-64-14
Cecot M Shawna	210 1 Family Res - WTRFNT		COUNTY TAXABLE VALUE		184,700	26,700
Green Kathy	Massena 1 405801	77,700	TOWN TAXABLE VALUE		184,700	
72 River Dr	Lot 72 & NYPA #8539	184,700	SCHOOL TAXABLE VALUE		158,000	
Massena, NY 13662-3141	FRNT 44.00 DPTH 304.00		FD022 Louisville Fire Prot		184,700	TO M
	EAST-0321296 NRTH-1800212		LT033 Louisville Light 3		184,700	TO M
	DEED BOOK 2009 PG-19106		WD028 Water District #2		.00	FE
	FULL MARKET VALUE	212,299				
***** 8.047-3-10.1 *****						
8.047-3-10.1	70 Wolverine Pt/Wilson Hill					1-76-14
Radde John R	210 1 Family Res - WTRFNT		COUNTY TAXABLE VALUE		261,600	
McGee Maura	Massena 1 405801	95,700	TOWN TAXABLE VALUE		261,600	
129 Old Whiskey Rd	Lot 70 Wilson Hill	261,600	SCHOOL TAXABLE VALUE		261,600	
Nederland, CO 80466	&NYPA #8541		FD022 Louisville Fire Prot		261,600	TO M
	103'x272'x90'wf x 329'		LT033 Louisville Light 3		261,600	TO M
	FRNT 90.00 DPTH 300.00		WD028 Water District #2		.00	FE
	BANK8888111					
	EAST-0321332 NRTH-1800291					
	DEED BOOK 2018 PG-14490					
	FULL MARKET VALUE	300,690				

STATE OF NEW YORK
COUNTY - St Lawrence
TOWN - Louisville
SWIS - 405289

2 0 1 9 T E N T A T I V E A S S E S S M E N T R O L L
T A X A B L E SECTION OF THE ROLL - 1

PAGE 136
VALUATION DATE-JUL 01, 2018
TAXABLE STATUS DATE-MAR 01, 2019

TAX MAP NUMBER SEQUENCE
UNIFORM PERCENT OF VALUE IS 087.00
UNIFORM PERCENT OF VALUE IS 087.00

TAX MAP PARCEL NUMBER	PROPERTY LOCATION & CLASS	ASSESSMENT	EXEMPTION CODE	COUNTY	TOWN	SCHOOL
CURRENT OWNERS NAME	SCHOOL DISTRICT	LAND	TAX DESCRIPTION	TAXABLE VALUE		
CURRENT OWNERS ADDRESS	PARCEL SIZE/GRID COORD	TOTAL	SPECIAL DISTRICTS	ACCOUNT NO.		

8.047-3-11.1	68 Wolverine Pt/Wilson Hill			8.047-3-11.1		*****
Siddon Stephen L	210 1 Family Res - WTRFNT		BAS STAR 41854	0	0	1- 71-15
Siddon Valerie V	Massena 1 405801	94,900	COUNTY TAXABLE VALUE	230,900	0	26,700
68 Wolverine Pt	Lot 68 Wilson Hill	230,900	TOWN TAXABLE VALUE	230,900		
Massena, NY 13662	112x203x100wfx157		SCHOOL TAXABLE VALUE	204,200		
	FRNT 97.00 DPTH 248.00		FD022 Louisville Fire Prot	230,900	TO M	
	EAST-0321349 NRTH-1800365		LT033 Louisville Light 3	230,900	TO M	
	DEED BOOK 2001 PG-7808		WD028 Water District #2	.00	FE	
	FULL MARKET VALUE	265,402				

8.047-3-12.1	66 Wolverine Pt/Wilson Hill			8.047-3-12.1		*****
MacDonald John D	210 1 Family Res - WTRFNT		BAS STAR 41854	0	0	1- 37-11
66 Wolverine Pt	Massena 1 405801	86,000	COUNTY TAXABLE VALUE	176,000	0	26,700
Massena, NY 13662	Lot 66	176,000	TOWN TAXABLE VALUE	176,000		
	& NYPA Parcel #8542		SCHOOL TAXABLE VALUE	149,300		
	FRNT 128.00 DPTH 200.00		FD022 Louisville Fire Prot	176,000	TO M	
	EAST-0321362 NRTH-1800487		LT033 Louisville Light 3	176,000	TO M	
	DEED BOOK 2005 PG-2431		WD028 Water District #2	.00	FE	
	FULL MARKET VALUE	202,299				

8.047-3-13.1	64 Wolverine Pt/Wilson Hill			8.047-3-13.1		*****
Curran Patrick J	210 1 Family Res - WTRFNT		COUNTY TAXABLE VALUE	201,800		1- 63- 7
Curran Lori	Massena 1 405801	106,400	TOWN TAXABLE VALUE	201,800		
64 Wolverine Pt	Lot 64 Wilson Hill	201,800	SCHOOL TAXABLE VALUE	201,800		
Massena, NY 13662	50x58x240x86		FD022 Louisville Fire Prot	201,800	TO M	
	FRNT 591.00 DPTH 160.00		LT033 Louisville Light 3	201,800	TO M	
	EAST-0321436 NRTH-1800708		WD028 Water District #2	.00	FE	
	DEED BOOK 1105 PG-218					
	FULL MARKET VALUE	231,954				

8.047-3-26	Cougar Pt/Wilson Hill			8.047-3-26		*****
Gabri Philip G	971 Wetlands - WTRFNT		COUNTY TAXABLE VALUE	1,900		8- 88- 8
Gabri Lorraine M	Massena 1 405801	1,900	TOWN TAXABLE VALUE	1,900		
86 Cougar Pt	FRNT 84.00 DPTH 57.00	1,900	SCHOOL TAXABLE VALUE	1,900		
Massena, NY 13662-3176	ACRES 0.11		FD022 Louisville Fire Prot	1,900	TO M	
	EAST-0320688 NRTH-1800231		LT033 Louisville Light 3	1,900	TO M	
	DEED BOOK 2009 PG-12963		WD028 Water District #2	.00	FE	
	FULL MARKET VALUE	2,184				

STATE OF NEW YORK
 COUNTY - St Lawrence
 TOWN - Louisville
 SWIS - 405289

2 0 1 9 T E N T A T I V E A S S E S S M E N T R O L L
 T A X A B L E S E C T I O N O F T H E R O L L - 1
 M A P S E C T I O N - 008
 S U B - S E C T I O N - 047
 U N I F O R M P E R C E N T O F V A L U E I S 087.00

PAGE 137
 VALUATION DATE-JUL 01, 2018
 TAXABLE STATUS DATE-MAR 01, 2019
 RPS150/V04/L015
 CURRENT DATE 4/25/2019

*** S P E C I A L D I S T R I C T S U M M A R Y ***

CODE	DISTRICT NAME	TOTAL PARCELS	EXTENSION TYPE	EXTENSION VALUE	AD VALOREM VALUE	EXEMPT AMOUNT	TAXABLE VALUE
FD022	Louisville Fir	41	TOTAL M		7248,900		7248,900
LT033	Louisville Lig	41	TOTAL M		7248,900		7248,900
WD028	Water District	41	FEE				

*** S C H O O L D I S T R I C T S U M M A R Y ***

CODE	DISTRICT NAME	TOTAL PARCELS	ASSESSED LAND	ASSESSED TOTAL	EXEMPT AMOUNT	TOTAL TAXABLE	STAR AMOUNT	STAR TAXABLE
405801	Massena 1	41	3346,300	7248,900		7248,900	713,940	6534,960
	S U B - T O T A L	41	3346,300	7248,900		7248,900	713,940	6534,960
	T O T A L	41	3346,300	7248,900		7248,900	713,940	6534,960

*** S Y S T E M C O D E S S U M M A R Y ***

NO SYSTEM EXEMPTIONS AT THIS LEVEL

*** E X E M P T I O N S U M M A R Y ***

CODE	DESCRIPTION	TOTAL PARCELS	COUNTY	TOWN	SCHOOL
41121	VET WAR CT	1	10,680	10,680	
41802	Aged - Cou	1	74,340		
41803	Aged - Tow	1		74,340	
41834	ENH STAR	6			366,840
41854	BAS STAR	14			347,100
	T O T A L	23	85,020	85,020	713,940

STATE OF NEW YORK
COUNTY - St Lawrence
TOWN - Louisville
SWIS - 405289

2 0 1 9 T E N T A T I V E A S S E S S M E N T R O L L
T A X A B L E SECTION OF THE ROLL - 1
M A P S E C T I O N - 008
S U B - S E C T I O N - 047
UNIFORM PERCENT OF VALUE IS 087.00

PAGE 138
VALUATION DATE-JUL 01, 2018
TAXABLE STATUS DATE-MAR 01, 2019
RPS150/V04/L015
CURRENT DATE 4/25/2019

*** G R A N D T O T A L S ***

ROLL SEC	DESCRIPTION	TOTAL PARCELS	ASSESSED LAND	ASSESSED TOTAL	TAXABLE COUNTY	TAXABLE TOWN	TAXABLE SCHOOL	STAR TAXABLE
1	TAXABLE	41	3346,300	7248,900	7163,880	7163,880	7248,900	6534,960

STATE OF NEW YORK
 COUNTY - St Lawrence
 TOWN - Louisville
 SWIS - 405289

2 0 1 9 T E N T A T I V E A S S E S S M E N T R O L L
 T A X A B L E SECTION OF THE ROLL - 1

PAGE 139
 VALUATION DATE-JUL 01, 2018
 TAXABLE STATUS DATE-MAR 01, 2019

TAX MAP NUMBER SEQUENCE
 UNIFORM PERCENT OF VALUE IS 087.00
 UNIFORM PERCENT OF VALUE IS 087.00

TAX MAP PARCEL NUMBER	PROPERTY LOCATION & CLASS	ASSESSMENT	EXEMPTION CODE-----	COUNTY-----	TOWN-----	SCHOOL
CURRENT OWNERS NAME	SCHOOL DISTRICT	LAND	TAX DESCRIPTION	TAXABLE VALUE		
CURRENT OWNERS ADDRESS	PARCEL SIZE/GRID COORD	TOTAL	SPECIAL DISTRICTS	ACCOUNT NO.		

8.048-1-8.1	60 Wolverine Pt/Wilson Hill 210 1 Family Res - WTRFNT		COUNTY TAXABLE VALUE	174,300		1- 55- 5
Power Linda Marie	Massena 1 405801	92,800	TOWN TAXABLE VALUE	174,300		
Parisian Susan Orosz	Lot 60 Wilson Hill	174,300	SCHOOL TAXABLE VALUE	174,300		
Attn: Martha Orosz	& NYPA Parcel #8545		FD022 Louisville Fire Prot	174,300	TO M	
5379 County Route 14	FRNT 96.00 DPTH 250.00		LT033 Louisville Light 3	174,300	TO M	
Chase Mills, NY 13621	EAST-0321596 NRTH-1800452		WD028 Water District #2	.00	FE	
	DEED BOOK 2002 PG-9243					
	FULL MARKET VALUE	200,345				

8.048-1-9.1	58 Wolverine Pt/Wilson Hill 260 Seasonal res - WTRFNT		COUNTY TAXABLE VALUE	105,300		1- 78-14
Fregoe Daniel K	Massena 1 405801	94,900	TOWN TAXABLE VALUE	105,300		
Fregoe Judy M	Lot 58	105,300	SCHOOL TAXABLE VALUE	105,300		
1125 Trinity Ave	& NYPA Parcel #8546		FD022 Louisville Fire Prot	105,300	TO M	
Schenectady, NY 12306	FRNT 89.00 DPTH 292.00		LT033 Louisville Light 3	105,300	TO M	
	EAST-0321573 NRTH-1800318		WD028 Water District #2	.00	FE	
	DEED BOOK 1999 PG-18580					
	FULL MARKET VALUE	121,034				

8.048-1-10.1	56 River Dr/Wilson Hill 210 1 Family Res - WTRFNT		BAS STAR 41854 0	0	0	1- 23-13 26,700
Geagan Sandra M	Massena 1 405801	93,200	COUNTY TAXABLE VALUE	272,000		
56 River Dr	Lot 56 Wilson Hill	272,000	TOWN TAXABLE VALUE	272,000		
Massena, NY 13662-4114	NYPA #8547		SCHOOL TAXABLE VALUE	245,300		
	81' x 20' x 319' x 90'wf		FD022 Louisville Fire Prot	272,000	TO M	
	FRNT 90.00 DPTH 298.00		LT033 Louisville Light 3	272,000	TO M	
	EAST-0321683 NRTH-1800273		WD028 Water District #2	.00	FE	
	DEED BOOK 2014 PG-4685					
	FULL MARKET VALUE	312,644				

8.048-1-11.1	54 River Dr/Wilson Hill 260 Seasonal res - WTRFNT		COUNTY TAXABLE VALUE	119,600		1- 12-15
Secours-Carroll Mary Madeline	Massena 1 405801	88,400	TOWN TAXABLE VALUE	119,600		
33 Benjamin St	Lot 54	119,600	SCHOOL TAXABLE VALUE	119,600		
Old Greenwich, CT 06870	NYPA #8548		FD022 Louisville Fire Prot	119,600	TO M	
	FRNT 96.00 DPTH 265.00		LT033 Louisville Light 3	119,600	TO M	
	EAST-0321747 NRTH-1800208		WD028 Water District #2	.00	FE	
	DEED BOOK 2002 PG-10034					
	FULL MARKET VALUE	137,471				

STATE OF NEW YORK
COUNTY - St Lawrence
TOWN - Louisville
SWIS - 405289

2 0 1 9 T E N T A T I V E A S S E S S M E N T R O L L
T A X A B L E SECTION OF THE ROLL - 1

PAGE 140
VALUATION DATE-JUL 01, 2018
TAXABLE STATUS DATE-MAR 01, 2019

TAX MAP NUMBER SEQUENCE
UNIFORM PERCENT OF VALUE IS 087.00
UNIFORM PERCENT OF VALUE IS 087.00

TAX MAP PARCEL NUMBER	PROPERTY LOCATION & CLASS	ASSESSMENT	EXEMPTION CODE	COUNTY	TOWN	SCHOOL
CURRENT OWNERS NAME	SCHOOL DISTRICT	LAND	TAX DESCRIPTION	TAXABLE VALUE		
CURRENT OWNERS ADDRESS	PARCEL SIZE/GRID COORD	TOTAL	SPECIAL DISTRICTS	ACCOUNT NO.		

8.048-1-12.1	52 River Dr/Wilson Hill			8.048-1-12.1		*****
Demo Mary Alice (LU)	210 1 Family Res - WTRFNT		ENH STAR 41834	0	0	1- 23- 5
52 River Dr	Massena 1 405801	93,200	COUNTY TAXABLE VALUE	164,700		
Massena, NY 13662-4114	Lot 52 Wilson Hill	164,700	TOWN TAXABLE VALUE	164,700		
	& NYPA Parcel #8549		SCHOOL TAXABLE VALUE	103,560		
	95x150x110x174		FD022 Louisville Fire Prot	164,700	TO M	
	FRNT 140.00 DPTH 274.00		LT033 Louisville Light 3	164,700	TO M	
	EAST-0321767 NRTH-1800119		WD028 Water District #2	.00	FE	
	DEED BOOK 2014 PG-15877					
	FULL MARKET VALUE	189,310				

8.048-1-13.1	50 River Dr/Wilson Hill			8.048-1-13.1		*****
Bradley James (LU)	260 Seasonal res - WTRFNT		COUNTY TAXABLE VALUE	98,200		1- 14- 2
Bradley Joanne (LU)	Massena 1 405801	88,900	TOWN TAXABLE VALUE	98,200		
510 Whisperwood Dr	Lot 50	98,200	SCHOOL TAXABLE VALUE	98,200		
Greeneville, TN 37743-6646	& NYPA #8550		FD022 Louisville Fire Prot	98,200	TO M	
	FRNT 112.00 DPTH 319.00		LT033 Louisville Light 3	98,200	TO M	
	EAST-0321829 NRTH-1800041		WD028 Water District #2	.00	FE	
	DEED BOOK 2007 PG-12155					
	FULL MARKET VALUE	112,874				

8.048-1-23	62 Wolverine Pt/Wilson Hill			8.048-1-23		*****
Tredo Linda Lea	260 Seasonal res - WTRFNT		COUNTY TAXABLE VALUE	96,500		1- 73-15
6014 County Route 14	Massena 1 405801	75,500	TOWN TAXABLE VALUE	96,500		
Chase Mills, NY 13621	Lot 62	96,500	SCHOOL TAXABLE VALUE	96,500		
	& NYPA Parcel #8544		FD022 Louisville Fire Prot	96,500	TO M	
	FRNT 100.00 DPTH 200.00		LT033 Louisville Light 3	96,500	TO M	
	EAST-0321560 NRTH-1800546		WD028 Water District #2	.00	FE	
	DEED BOOK 1029 PG-00566					
	FULL MARKET VALUE	110,920				

8.048-2-1.1	10 River Dr/Wilson Hill			8.048-2-1.1		*****
Spriggs Judith A, Trust	210 1 Family Res - WTRFNT		VET COM CT 41131	0	17,800	17,800 0
Allen Jeffrey L, Trustee	Massena 1 405801	79,900	COUNTY TAXABLE VALUE	166,800		
10 River Dr	Lot 10 Wilson Hill	184,600	TOWN TAXABLE VALUE	166,800		
Massena, NY 13662	NYPA Parcel #8561		SCHOOL TAXABLE VALUE	184,600		
	FRNT 100.00 DPTH 235.00		FD022 Louisville Fire Prot	184,600	TO M	
	EAST-0322941 NRTH-1800161		LT033 Louisville Light 3	184,600	TO M	
	DEED BOOK 2019 PG-173		WD028 Water District #2	.00	FE	
	FULL MARKET VALUE	212,184				

STATE OF NEW YORK
 COUNTY - St Lawrence
 TOWN - Louisville
 SWIS - 405289

2 0 1 9 T E N T A T I V E A S S E S S M E N T R O L L
 T A X A B L E SECTION OF THE ROLL - 1

PAGE 141
 VALUATION DATE-JUL 01, 2018
 TAXABLE STATUS DATE-MAR 01, 2019

TAX MAP NUMBER SEQUENCE
 UNIFORM PERCENT OF VALUE IS 087.00
 UNIFORM PERCENT OF VALUE IS 087.00

TAX MAP PARCEL NUMBER	PROPERTY LOCATION & CLASS	ASSESSMENT	EXEMPTION CODE-----	COUNTY-----	TOWN-----	SCHOOL
CURRENT OWNERS NAME	SCHOOL DISTRICT	LAND	TAX DESCRIPTION	TAXABLE VALUE		
CURRENT OWNERS ADDRESS	PARCEL SIZE/GRID COORD	TOTAL	SPECIAL DISTRICTS	ACCOUNT NO.		

8.048-2-2.1	8 Butternut Ridge/Wilson Hi			8.048-2-2.1	*****	*****
Walter Helen D & Paul E	260 Seasonal res - WTRFNT		COUNTY TAXABLE VALUE			1- 9- 6
Derouchie Benjamin P	Massena 1 405801	88,700	TOWN TAXABLE VALUE			
53 Checkerberry Ln	Lot 8 Wilson Hill	168,300	SCHOOL TAXABLE VALUE			
Framingham, MA 01702	& NYPA Parcel #8562		FD022 Louisville Fire Prot		168,300 TO M	
	FRNT 101.00 DPTH 224.00		LT033 Louisville Light 3		168,300 TO M	
	EAST-0322972 NRTH-1800259		WD028 Water District #2		.00 FE	
	DEED BOOK 2008 PG-19318					
	FULL MARKET VALUE	193,448				

8.048-2-3.1	6 Butternut Ridge/Wilson Hi			8.048-2-3.1	*****	*****
Bennett Roger	260 Seasonal res - WTRFNT		COUNTY TAXABLE VALUE			1- 9- 4
Bennett Florence	Massena 1 405801	77,800	TOWN TAXABLE VALUE			
30 Prospect Ave	Lot 6 &	90,700	SCHOOL TAXABLE VALUE			
Massena, NY 13662	NYPA Parcel #8563		FD022 Louisville Fire Prot		90,700 TO M	
	FRNT 111.00 DPTH 196.00		LT033 Louisville Light 3		90,700 TO M	
	EAST-0322966 NRTH-1800386		WD028 Water District #2		.00 FE	
	DEED BOOK 955 PG-136					
	FULL MARKET VALUE	104,253				

8.048-2-4.1	4 Butternut Ridge/Wilson Hi			8.048-2-4.1	*****	*****
Foster Nancy W	210 1 Family Res - WTRFNT		VET WAR CT 41121	0	10,680	10,680 0
4 Butternut Ridge	Massena 1 405801	133,000	ENH STAR 41834	0	0	0 61,140
Massena, NY 13662	Lot 4 Wilson Hill	249,000	COUNTY TAXABLE VALUE		238,320	
	& NYPA Parcel #8565		TOWN TAXABLE VALUE		238,320	
	FRNT 590.00 DPTH		SCHOOL TAXABLE VALUE		187,860	
	ACRES 1.10		FD022 Louisville Fire Prot		249,000 TO M	
	EAST-0323061 NRTH-1800514		LT033 Louisville Light 3		249,000 TO M	
	DEED BOOK 2009 PG-3664		WD028 Water District #2		.00 FE	
	FULL MARKET VALUE	286,207				

8.048-2-5.1	2 Butternut Ridge/Wilson Hi			8.048-2-5.1	*****	*****
Flynn William H	260 Seasonal res - WTRFNT		COUNTY TAXABLE VALUE		97,800	1- 29- 8
Flynn Barry M	Massena 1 405801	79,600	TOWN TAXABLE VALUE		97,800	
609 Ford St	Lot 2 Wilson Hill	97,800	SCHOOL TAXABLE VALUE		97,800	
Ogdensburg, NY 13669	&NYPA Parcel #8564		FD022 Louisville Fire Prot		97,800 TO M	
	220x56x51x95wfx45x102		LT033 Louisville Light 3		97,800 TO M	
	FRNT 95.00 DPTH 107.00		WD028 Water District #2		.00 FE	
	EAST-0323152 NRTH-1800330					
	DEED BOOK 1998 PG-7359					
	FULL MARKET VALUE	112,414				

STATE OF NEW YORK
COUNTY - St Lawrence
TOWN - Louisville
SWIS - 405289

2 0 1 9 T E N T A T I V E A S S E S S M E N T R O L L
T A X A B L E SECTION OF THE ROLL - 1

PAGE 142
VALUATION DATE-JUL 01, 2018
TAXABLE STATUS DATE-MAR 01, 2019

TAX MAP NUMBER SEQUENCE
UNIFORM PERCENT OF VALUE IS 087.00
UNIFORM PERCENT OF VALUE IS 087.00

TAX MAP PARCEL NUMBER	PROPERTY LOCATION & CLASS	ASSESSMENT	EXEMPTION CODE	COUNTY	TOWN	SCHOOL
CURRENT OWNERS NAME	SCHOOL DISTRICT	LAND	TAX DESCRIPTION	TAXABLE VALUE		
CURRENT OWNERS ADDRESS	PARCEL SIZE/GRID COORD	TOTAL	SPECIAL DISTRICTS	ACCOUNT NO.		
***** 8.048-2-6.1 *****						
	12 River Dr/Wilson Hill					1- 9- 5
8.048-2-6.1	260 Seasonal res - WTRFNT		COUNTY TAXABLE VALUE	120,500		
Spriggs Judith A, Trust	Massena 1 405801	78,300	TOWN TAXABLE VALUE	120,500		
Allen Jeffrey L, Trustee	Lot 12	120,500	SCHOOL TAXABLE VALUE	120,500		
10 River Dr	NYPA Parcel #8560		FD022 Louisville Fire Prot	120,500 TO M		
Massena, NY 13662	FRNT 85.00 DPTH 240.00		LT033 Louisville Light 3	120,500 TO M		
	EAST-0322907 NRTH-1800090		WD028 Water District #2	.00 FE		
	DEED BOOK 2019 PG-173					
	FULL MARKET VALUE	138,506				
***** 8.048-2-7 *****						
	14 River Dr/Wilson Hill					1- 15- 1
8.048-2-7	210 1 Family Res - WTRFNT		BAS STAR 41854	0	0	26,700
Chilton Allen W	Massena 1 405801	148,600	COUNTY TAXABLE VALUE	233,000		
Chilton Leslie T	Lot 14	233,000	TOWN TAXABLE VALUE	233,000		
14 River Dr	FRNT 209.00 DPTH 181.00		SCHOOL TAXABLE VALUE	206,300		
Massena, NY 13662	EAST-0322844 NRTH-1799957		FD022 Louisville Fire Prot	233,000 TO M		
	DEED BOOK 1998 PG-1860		LT033 Louisville Light 3	233,000 TO M		
	FULL MARKET VALUE	267,816	WD028 Water District #2	.00 FE		

STATE OF NEW YORK
 COUNTY - St Lawrence
 TOWN - Louisville
 SWIS - 405289

2 0 1 9 T E N T A T I V E A S S E S S M E N T R O L L
 T A X A B L E S E C T I O N O F T H E R O L L - 1
 M A P S E C T I O N - 008
 S U B - S E C T I O N - 048
 U N I F O R M P E R C E N T O F V A L U E I S 087.00

PAGE 143
 VALUATION DATE-JUL 01, 2018
 TAXABLE STATUS DATE-MAR 01, 2019
 RPS150/V04/L015
 CURRENT DATE 4/25/2019

*** S P E C I A L D I S T R I C T S U M M A R Y ***

CODE	DISTRICT NAME	TOTAL PARCELS	EXTENSION TYPE	EXTENSION VALUE	AD VALOREM VALUE	EXEMPT AMOUNT	TAXABLE VALUE
FD022	Louisville Fir	14	TOTAL M		2174,500		2174,500
LT033	Louisville Lig	14	TOTAL M		2174,500		2174,500
WD028	Water District	14	FEE				

*** S C H O O L D I S T R I C T S U M M A R Y ***

CODE	DISTRICT NAME	TOTAL PARCELS	ASSESSED LAND	ASSESSED TOTAL	EXEMPT AMOUNT	TOTAL TAXABLE	STAR AMOUNT	STAR TAXABLE
405801	Massena 1	14	1312,800	2174,500		2174,500	175,680	1998,820
	S U B - T O T A L	14	1312,800	2174,500		2174,500	175,680	1998,820
	T O T A L	14	1312,800	2174,500		2174,500	175,680	1998,820

*** S Y S T E M C O D E S S U M M A R Y ***

NO SYSTEM EXEMPTIONS AT THIS LEVEL

*** E X E M P T I O N S U M M A R Y ***

CODE	DESCRIPTION	TOTAL PARCELS	COUNTY	TOWN	SCHOOL
41121	VET WAR CT	1	10,680	10,680	
41131	VET COM CT	1	17,800	17,800	
41834	ENH STAR	2			122,280
41854	BAS STAR	2			53,400
	T O T A L	6	28,480	28,480	175,680

STATE OF NEW YORK
COUNTY - St Lawrence
TOWN - Louisville
SWIS - 405289

2 0 1 9 T E N T A T I V E A S S E S S M E N T R O L L
T A X A B L E SECTION OF THE ROLL - 1
M A P S E C T I O N - 008
S U B - S E C T I O N - 048
UNIFORM PERCENT OF VALUE IS 087.00

PAGE 144
VALUATION DATE-JUL 01, 2018
TAXABLE STATUS DATE-MAR 01, 2019
RPS150/V04/L015
CURRENT DATE 4/25/2019

*** G R A N D T O T A L S ***

ROLL SEC	DESCRIPTION	TOTAL PARCELS	ASSESSED LAND	ASSESSED TOTAL	TAXABLE COUNTY	TAXABLE TOWN	TAXABLE SCHOOL	STAR TAXABLE
1	TAXABLE	14	1312,800	2174,500	2146,020	2146,020	2174,500	1998,820

STATE OF NEW YORK
 COUNTY - St Lawrence
 TOWN - Louisville
 SWIS - 405289

2 0 1 9 T E N T A T I V E A S S E S S M E N T R O L L
 T A X A B L E SECTION OF THE ROLL - 1

PAGE 145
 VALUATION DATE-JUL 01, 2018
 TAXABLE STATUS DATE-MAR 01, 2019

TAX MAP NUMBER SEQUENCE
 UNIFORM PERCENT OF VALUE IS 087.00
 UNIFORM PERCENT OF VALUE IS 087.00

TAX MAP PARCEL NUMBER	PROPERTY LOCATION & CLASS	ASSESSMENT	EXEMPTION CODE	COUNTY	TOWN	SCHOOL
CURRENT OWNERS NAME	SCHOOL DISTRICT	LAND	TAX DESCRIPTION	TAXABLE VALUE		
CURRENT OWNERS ADDRESS	PARCEL SIZE/GRID COORD	TOTAL	SPECIAL DISTRICTS	ACCOUNT NO.		
***** 8.054-1-1.1 *****						
8.054-1-1.1	210 River Dr/Wilson Hill					1- 26-15
Conte Gannaro A (LU)	210 1 Family Res - WTRFNT		VET WAR CT 41121	0	10,680	10,680 0
Conte Diane V (LU)	Massena 1 405801	89,400	BAS STAR 41854	0	0	0 26,700
210 River Dr	Lot 210 Wilson Hill	214,500	COUNTY TAXABLE VALUE		203,820	
Massena, NY 13662-4106	NYPA Parcel #8479		TOWN TAXABLE VALUE		203,820	
	FRNT 73.00 DPTH 333.00		SCHOOL TAXABLE VALUE		187,800	
	EAST-0316957 NRTH-1798100		FD022 Louisville Fire Prot		214,500	TO M
	DEED BOOK 2009 PG-10154		LT033 Louisville Light 3		214,500	TO M
	FULL MARKET VALUE	246,552	WD028 Water District #2		.00	FE
***** 8.054-1-2 *****						
8.054-1-2	208 River Dr/Wilson Hill					1- 7-15
Regan Vincent W (LU)	210 1 Family Res - WTRFNT		BAS STAR 41854	0	0	0 26,700
Regan Claire S (LU)	Massena 1 405801	71,000	COUNTY TAXABLE VALUE		183,300	
208 River Dr	Lot 208	183,300	TOWN TAXABLE VALUE		183,300	
Massena, NY 13662-4106	77x274x67wfx220x97x20		SCHOOL TAXABLE VALUE		156,600	
	FRNT 67.00 DPTH 295.00		FD022 Louisville Fire Prot		183,300	TO M
	EAST-0317016 NRTH-1798181		LT033 Louisville Light 3		183,300	TO M
	DEED BOOK 2014 PG-11603		WD028 Water District #2		.00	FE
	FULL MARKET VALUE	210,690				
***** 8.054-1-3.1 *****						
8.054-1-3.1	206 Beaver Pt/Wilson Hill					1- 43-15
Schmenkel Frieda	210 1 Family Res - WTRFNT		Aged - Tow 41803	0	0	96,300 0
206 Beaver Pt	Massena 1 405801	77,300	ENH STAR 41834	0	0	0 61,140
Massena, NY 13662	Lot 206 Wilson Hill	192,600	COUNTY TAXABLE VALUE		192,600	
	NYPA Parcel #8481		TOWN TAXABLE VALUE		96,300	
	FRNT 78.00 DPTH 229.00		SCHOOL TAXABLE VALUE		131,460	
	EAST-0316965 NRTH-1798315		FD022 Louisville Fire Prot		192,600	TO M
	DEED BOOK 2008 PG-8054		LT033 Louisville Light 3		192,600	TO M
	FULL MARKET VALUE	221,379	WD028 Water District #2		.00	FE
***** 8.054-1-4.1 *****						
8.054-1-4.1	204 Beaver Pt/Wilson Hill					1- 51-10
Layo Lloyd J Jr	210 1 Family Res - WTRFNT		COUNTY TAXABLE VALUE		275,000	
204 Beaver Pt	Massena 1 405801	130,700	TOWN TAXABLE VALUE		275,000	
Massena, NY 13664-3182	Lot 204 Wilson Hill	275,000	SCHOOL TAXABLE VALUE		275,000	
	& NYPA Parcel 8482		FD022 Louisville Fire Prot		275,000	TO M
	FRNT 348.00 DPTH 138.00		LT033 Louisville Light 3		275,000	TO M
	EAST-0317000 NRTH-1798426		WD028 Water District #2		.00	FE
	DEED BOOK 2016 PG-3541					
	FULL MARKET VALUE	316,092				

STATE OF NEW YORK
COUNTY - St Lawrence
TOWN - Louisville
SWIS - 405289

2 0 1 9 T E N T A T I V E A S S E S S M E N T R O L L
T A X A B L E SECTION OF THE ROLL - 1

PAGE 146
VALUATION DATE-JUL 01, 2018
TAXABLE STATUS DATE-MAR 01, 2019

TAX MAP NUMBER SEQUENCE
UNIFORM PERCENT OF VALUE IS 087.00
UNIFORM PERCENT OF VALUE IS 087.00

TAX MAP PARCEL NUMBER	PROPERTY LOCATION & CLASS	ASSESSMENT	EXEMPTION CODE	COUNTY	TOWN	SCHOOL
CURRENT OWNERS NAME	SCHOOL DISTRICT	LAND	TAX DESCRIPTION	TAXABLE VALUE		
CURRENT OWNERS ADDRESS	PARCEL SIZE/GRID COORD	TOTAL	SPECIAL DISTRICTS	ACCOUNT NO.		

8.054-1-5.1	202 Beaver Pt/Wilson Hill			8.054-1-5.1		1- 43- 2
Miller Daniel J	210 1 Family Res - WTRFNT		BAS STAR 41854 0	0	0	26,700
Miller Jacqueline	Massena 1 405801	80,500	COUNTY TAXABLE VALUE	153,400		
202 Beaver Pt	Lot 202 Wilson Hill	153,400	TOWN TAXABLE VALUE	153,400		
Massena, NY 13662	NYPA # 8493		SCHOOL TAXABLE VALUE	126,700		
	FRNT 103.00 DPTH 215.00		FD022 Louisville Fire Prot	153,400	TO M	
	EAST-0317136 NRTH-1798417		LT033 Louisville Light 3	153,400	TO M	
	DEED BOOK 2017 PG-2273		WD028 Water District #2	.00	FE	
	FULL MARKET VALUE	176,322				

8.054-1-6.1	200 Beaver Pt/Wilson Hill			8.054-1-6.1		1- 37-14
O'Geen Anthony	260 Seasonal res - WTRFNT		COUNTY TAXABLE VALUE	103,400		
O'Geen Mary Jo	Massena 1 405801	56,200	TOWN TAXABLE VALUE	103,400		
50 Grove St	Lot 200 Wilson Hill	103,400	SCHOOL TAXABLE VALUE	103,400		
Massena, NY 13662	&NYPA 8484		FD022 Louisville Fire Prot	103,400	TO M	
	135x172x88x49wfx90x228x45		LT033 Louisville Light 3	103,400	TO M	
	FRNT 49.00 DPTH 260.00		WD028 Water District #2	.00	FE	
	EAST-0317210 NRTH-1798340					
	DEED BOOK 2017 PG-9186					
	FULL MARKET VALUE	118,851				

8.054-1-8.1	196 River Dr/Wilson Hill			8.054-1-8.1		1- 9- 9
Basmajian David	210 1 Family Res - WTRFNT		BAS STAR 41854 0	0	0	26,700
196 River Dr	Massena 1 405801	80,500	COUNTY TAXABLE VALUE	139,400		
Massena, NY 13662	Lot 196	139,400	TOWN TAXABLE VALUE	139,400		
	& NYPA PARCEL #8486		SCHOOL TAXABLE VALUE	112,700		
	FRNT 59.00 DPTH 238.00		FD022 Louisville Fire Prot	139,400	TO M	
	EAST-0317360 NRTH-1798370		LT033 Louisville Light 3	139,400	TO M	
	DEED BOOK 1084 PG-903		WD028 Water District #2	.00	FE	
	FULL MARKET VALUE	160,230				

8.054-1-9.1	194 River Dr/Wilson Hill			8.054-1-9.1		1-69-12
Kassian Michael E	260 Seasonal res - WTRFNT		COUNTY TAXABLE VALUE	107,200		
Kassian Christine C	Massena 1 405801	84,700	TOWN TAXABLE VALUE	107,200		
10 Coventry Dr	Lot 194	107,200	SCHOOL TAXABLE VALUE	107,200		
Massena, NY 13662	NYPA Parcel #8487		FD022 Louisville Fire Prot	107,200	TO M	
	FRNT 81.00 DPTH 220.00		LT033 Louisville Light 3	107,200	TO M	
	EAST-0317438 NRTH-1798456		WD028 Water District #2	.00	FE	
	DEED BOOK 2018 PG-11768					
	FULL MARKET VALUE	123,218				

STATE OF NEW YORK
 COUNTY - St Lawrence
 TOWN - Louisville
 SWIS - 405289

2 0 1 9 T E N T A T I V E A S S E S S M E N T R O L L
 T A X A B L E SECTION OF THE ROLL - 1

PAGE 147
 VALUATION DATE-JUL 01, 2018
 TAXABLE STATUS DATE-MAR 01, 2019

TAX MAP NUMBER SEQUENCE
 UNIFORM PERCENT OF VALUE IS 087.00
 UNIFORM PERCENT OF VALUE IS 087.00

TAX MAP PARCEL NUMBER	PROPERTY LOCATION & CLASS	ASSESSMENT	EXEMPTION CODE-----	COUNTY-----	TOWN-----	SCHOOL
CURRENT OWNERS NAME	SCHOOL DISTRICT	LAND	TAX DESCRIPTION	TAXABLE VALUE		
CURRENT OWNERS ADDRESS	PARCEL SIZE/GRID COORD	TOTAL	SPECIAL DISTRICTS	ACCOUNT NO.		

8.054-1-10.1	192 River Dr/Wilson Hill			8.054-1-10.1		*****
Hayes Kurt B (LU)	260 Seasonal res - WTRFNT		COUNTY TAXABLE VALUE		165,000	1- 36- 2
PO Box 633	Massena 1 405801	92,800	TOWN TAXABLE VALUE		165,000	
Norfolk, NY 13667-0633	Lot 192 Wilson Hill	165,000	SCHOOL TAXABLE VALUE		165,000	
	& NYPA Parcel #8488		FD022 Louisville Fire Prot		165,000 TO M	
	FRNT 96.00 DPTH 225.00		LT033 Louisville Light 3		165,000 TO M	
	EAST-0317519 NRTH-1798513		WD028 Water District #2		.00 FE	
	DEED BOOK 2015 PG-10335					
	FULL MARKET VALUE	189,655				

8.054-1-11.1	190 River Dr/Wilson Hill			8.054-1-11.1		*****
Lawrence Barry F & Scott W	260 Seasonal res - WTRFNT		COUNTY TAXABLE VALUE		112,500	1-44-11
Fuller Stacey J	Massena 1 405801	91,400	TOWN TAXABLE VALUE		112,500	
% Stacey J Fuller	Lot 190 - Wilson Hill	112,500	SCHOOL TAXABLE VALUE		112,500	
1339 Nauticus Cove	95x186x96wfxl73		FD022 Louisville Fire Prot		112,500 TO M	
Loveland, OH 45140	FRNT 100.00 DPTH 237.00		LT033 Louisville Light 3		112,500 TO M	
	EAST-0317591 NRTH-1798569		WD028 Water District #2		.00 FE	
	DEED BOOK 2018 PG-6057					
	FULL MARKET VALUE	129,310				

8.054-1-13.1	186 River Dr/Wilson Hill			8.054-1-13.1		*****
Guimond Living Trust	210 1 Family Res - WTRFNT		VET WAR CT 41121	0	10,680	10,680 0
4470 North Shore Dr	Massena 1 405801	83,100	COUNTY TAXABLE VALUE		272,320	
Port Charlotte, FL 33980	Lot 186 Wilson Hill	283,000	TOWN TAXABLE VALUE		272,320	
	& NYPA Parcel #8491		SCHOOL TAXABLE VALUE		283,000	
	FRNT 85.00 DPTH 239.00		FD022 Louisville Fire Prot		283,000 TO M	
	EAST-0317729 NRTH-1798662		LT033 Louisville Light 3		283,000 TO M	
	DEED BOOK 2011 PG-1994		WD028 Water District #2		.00 FE	
	FULL MARKET VALUE	325,287				

8.054-1-14.1	184 River Dr/Wilson Hill			8.054-1-14.1		*****
Perry Robert M	210 1 Family Res - WTRFNT		BAS STAR 41854	0	0	1- 70- 2 26,700
Perry Kathryn	Massena 1 405801	86,200	COUNTY TAXABLE VALUE		173,400	
184 River Dr	Lot 184	173,400	TOWN TAXABLE VALUE		173,400	
Massena, NY 13662	& NYPA Parcel #8490		SCHOOL TAXABLE VALUE		146,700	
	FRNT 86.00 DPTH 246.00		FD022 Louisville Fire Prot		173,400 TO M	
	EAST-0317798 NRTH-1798732		LT033 Louisville Light 3		173,400 TO M	
	DEED BOOK 2008 PG-5870		WD028 Water District #2		.00 FE	
	FULL MARKET VALUE	199,310				

STATE OF NEW YORK
COUNTY - St Lawrence
TOWN - Louisville
SWIS - 405289

2 0 1 9 T E N T A T I V E A S S E S S M E N T R O L L
T A X A B L E SECTION OF THE ROLL - 1

PAGE 148
VALUATION DATE-JUL 01, 2018
TAXABLE STATUS DATE-MAR 01, 2019

TAX MAP NUMBER SEQUENCE
UNIFORM PERCENT OF VALUE IS 087.00
UNIFORM PERCENT OF VALUE IS 087.00

TAX MAP PARCEL NUMBER	PROPERTY LOCATION & CLASS	ASSESSMENT	EXEMPTION CODE	COUNTY	TOWN	SCHOOL
CURRENT OWNERS NAME	SCHOOL DISTRICT	LAND	TAX DESCRIPTION	TAXABLE VALUE		
CURRENT OWNERS ADDRESS	PARCEL SIZE/GRID COORD	TOTAL	SPECIAL DISTRICTS	ACCOUNT NO.		
***** 8.054-1-15.1 *****						
8.054-1-15.1	182 River Dr/Wilson Hill					1- 69-14
Evans Richard C	210 1 Family Res - WTRFNT		BAS STAR 41854	0	0	26,700
Evans Mary	Massena 1 405801	86,200	COUNTY TAXABLE VALUE	166,900		
182 River Dr	Lot 182	166,900	TOWN TAXABLE VALUE	166,900		
Massena, NY 13662	& NYPA Parcel #8492		SCHOOL TAXABLE VALUE	140,200		
	FRNT 86.00 DPTH 260.00		FD022 Louisville Fire Prot	166,900	TO M	
	EAST-0317863 NRTH-1798766		LT033 Louisville Light 3	166,900	TO M	
	DEED BOOK 2008 PG-18405		WD028 Water District #2	.00	FE	
	FULL MARKET VALUE	191,839				
***** 8.054-1-16.1 *****						
8.054-1-16.1	180 River Dr/Wilson Hill					1- 67- 9
Kirkey Gary	210 1 Family Res - WTRFNT		ENH STAR 41834	0	0	61,140
Kirkey Susan	Massena 1 405801	88,800	VET WAR CT 41121	0	10,680	10,680
180 River Dr	Lot 180 Wilson Hill	171,400	COUNTY TAXABLE VALUE	160,720		0
Massena, NY 13662	& NYPA #8493		TOWN TAXABLE VALUE	160,720		
	FRNT 93.00 DPTH 260.00		SCHOOL TAXABLE VALUE	110,260		
	EAST-0317973 NRTH-1798797		FD022 Louisville Fire Prot	171,400	TO M	
	DEED BOOK 00954 PG-00958		LT033 Louisville Light 3	171,400	TO M	
	FULL MARKET VALUE	197,011	WD028 Water District #2	.00	FE	
***** 8.054-1-19.1 *****						
8.054-1-19.1	185 River Dr/Wilson Hill					61,140
Weinrich Elli K (LU)	210 1 Family Res		ENH STAR 41834	0	0	
185 River Dr	Massena 1 405801	27,000	COUNTY TAXABLE VALUE	231,100		
Massena, NY 13662-4112	Lot 183 &185 Wilson Hill	231,100	TOWN TAXABLE VALUE	231,100		
	FRNT 204.00 DPTH 200.00		SCHOOL TAXABLE VALUE	169,960		
	EAST-0317907 NRTH-1798452		FD022 Louisville Fire Prot	231,100	TO M	
	DEED BOOK 2011 PG-7049		LT033 Louisville Light 3	231,100	TO M	
	FULL MARKET VALUE	265,632	WD028 Water District #2	.00	FE	
***** 8.054-1-20 *****						
8.054-1-20	187 River Dr/Wilson Hill					26,700
Witkop Nathan	270 Mfg housing		BAS STAR 41854	0	0	
187 River Dr	Massena 1 405801	24,500	COUNTY TAXABLE VALUE	92,900		
Massena, NY 13662-4112	Lot 187	92,900	TOWN TAXABLE VALUE	92,900		
	FRNT 102.00 DPTH 200.00		SCHOOL TAXABLE VALUE	66,200		
	BANK8888111		FD022 Louisville Fire Prot	92,900	TO M	
	EAST-0317754 NRTH-1798353		LT033 Louisville Light 3	92,900	TO M	
	DEED BOOK 2011 PG-17994		WD028 Water District #2	.00	FE	
	FULL MARKET VALUE	106,782				

STATE OF NEW YORK
COUNTY - St Lawrence
TOWN - Louisville
SWIS - 405289

2 0 1 9 T E N T A T I V E A S S E S S M E N T R O L L
T A X A B L E SECTION OF THE ROLL - 1

PAGE 149
VALUATION DATE-JUL 01, 2018
TAXABLE STATUS DATE-MAR 01, 2019

TAX MAP NUMBER SEQUENCE
UNIFORM PERCENT OF VALUE IS 087.00
UNIFORM PERCENT OF VALUE IS 087.00

TAX MAP PARCEL NUMBER	PROPERTY LOCATION & CLASS	ASSESSMENT	EXEMPTION CODE-----	COUNTY-----	TOWN-----	SCHOOL
CURRENT OWNERS NAME	SCHOOL DISTRICT	LAND	TAX DESCRIPTION	TAXABLE VALUE		
CURRENT OWNERS ADDRESS	PARCEL SIZE/GRID COORD	TOTAL	SPECIAL DISTRICTS			ACCOUNT NO.

8.054-1-21	189 River Dr/Wilson Hill			8.054-1-21		*****
Ashley Earl H Jr	270 Mfg housing		ENH STAR 41834	0	0	1- 70-13
Ashley Catherine R	Massena 1 405801	24,700	COUNTY TAXABLE VALUE	67,900		
189 River Dr	Lot No 189	67,900	TOWN TAXABLE VALUE	67,900		
Massena, NY 13662	FRNT 103.00 DPTH 200.00		SCHOOL TAXABLE VALUE	6,760		
	EAST-0317687 NRTH-1798268		FD022 Louisville Fire Prot	67,900 TO M		
	DEED BOOK 2007 PG-5548		LT033 Louisville Light 3	67,900 TO M		
	FULL MARKET VALUE	78,046	WD028 Water District #2	.00 FE		

8.054-1-23.1	193 River Dr			8.054-1-23.1		*****
Clary Cody R	210 1 Family Res		COUNTY TAXABLE VALUE	198,000		
Clary Aurora M	Massena 1 405801	28,000	TOWN TAXABLE VALUE	198,000		
241 Andrews St Apt 2	Wilson Hill	198,000	SCHOOL TAXABLE VALUE	198,000		
Massena, NY 13662	Lot 193		FD022 Louisville Fire Prot	198,000 TO M		
	FRNT 309.00 DPTH 200.00		LT033 Louisville Light 3	198,000 TO M		
	EAST-0317514 NRTH-1798170		WD028 Water District #2	.00 FE		
	DEED BOOK 2018 PG-2492					
	FULL MARKET VALUE	227,586				

8.054-1-25.1	203 River Dr			8.054-1-25.1		*****
Silmser Phillip M	210 1 Family Res - WFASOC		COUNTY TAXABLE VALUE	226,100		
Silmser Geraldine F	Massena 1 405801	41,500	TOWN TAXABLE VALUE	226,100		
203 River Dr	Wilson Hill Lot 197	226,100	SCHOOL TAXABLE VALUE	226,100		
Massena, NY 13662	309'X 200'X 301' X 200'		FD022 Louisville Fire Prot	226,100 TO M		
	FRNT 309.00 DPTH 200.00		LT033 Louisville Light 3	226,100 TO M		
	BANK88888830		WD028 Water District #2	.00 FE		
	EAST-0317254 NRTH-1798014					
	DEED BOOK 2004 PG-19926					
	FULL MARKET VALUE	259,885				

8.054-1-27.1	212 River Dr/Wilson Hill			8.054-1-27.1		*****
Daye Ann	210 1 Family Res - WTRFNT		COUNTY TAXABLE VALUE	184,700		1- 11-14
% Susan Daye	Massena 1 405801	95,700	TOWN TAXABLE VALUE	184,700		
246 Andrews St	Lot 212	184,700	SCHOOL TAXABLE VALUE	184,700		
Massena, NY 13662	NYPA Parcel #8478		FD022 Louisville Fire Prot	184,700 TO M		
	FRNT 98.00 DPTH 294.00		LT033 Louisville Light 3	184,700 TO M		
	EAST-0316867 NRTH-1798047		WD028 Water District #2	.00 FE		
	DEED BOOK 2008 PG-14030					
	FULL MARKET VALUE	212,299				

STATE OF NEW YORK
COUNTY - St Lawrence
TOWN - Louisville
SWIS - 405289

2 0 1 9 T E N T A T I V E A S S E S S M E N T R O L L
T A X A B L E SECTION OF THE ROLL - 1

PAGE 150
VALUATION DATE-JUL 01, 2018
TAXABLE STATUS DATE-MAR 01, 2019

TAX MAP NUMBER SEQUENCE
UNIFORM PERCENT OF VALUE IS 087.00
UNIFORM PERCENT OF VALUE IS 087.00

TAX MAP PARCEL NUMBER	PROPERTY LOCATION & CLASS	ASSESSMENT	EXEMPTION CODE	COUNTY	TOWN	SCHOOL
CURRENT OWNERS NAME	SCHOOL DISTRICT	LAND	TAX DESCRIPTION	TAXABLE VALUE		
CURRENT OWNERS ADDRESS	PARCEL SIZE/GRID COORD	TOTAL	SPECIAL DISTRICTS	ACCOUNT NO.		

8.054-1-28.1	178 River Dr/Wilson Hill			8.054-1-28.1		*****
Perry Harold A	260 Seasonal res - WTRFNT		COUNTY TAXABLE VALUE			1- 83-14
Harold & Jeanne Trustees	Massena 1 405801	88,000	TOWN TAXABLE VALUE			
81 Lakeview Dr	Lot 178	114,500	SCHOOL TAXABLE VALUE			
North Port, FL 34287-1555	& NYPA Parcel #8494		FD022 Louisville Fire Prot			
	FRNT 92.00 DPTH 256.00		LT033 Louisville Light 3			
	EAST-0318031 NRTH-1798840		WD028 Water District #2			
	DEED BOOK 2015 PG-5704					
	FULL MARKET VALUE	131,609				

8.054-1-29.1	176 River Dr/Wilson Hill			8.054-1-29.1		*****
Ayotte Kathy A	210 1 Family Res - WTRFNT		BAS STAR 41854 0			1- 7- 8
176 River Dr	Massena 1 405801	88,000	COUNTY TAXABLE VALUE			0 26,700
Massena, NY 13662	Lot 176	208,500	TOWN TAXABLE VALUE			
	NYPA Parcel #8495		SCHOOL TAXABLE VALUE			
	FRNT 90.00 DPTH 255.00		FD022 Louisville Fire Prot			
	BANK8888111		LT033 Louisville Light 3			
	EAST-0318087 NRTH-1798894		WD028 Water District #2			
	DEED BOOK 2009 PG-5890					
	FULL MARKET VALUE	239,655				

8.054-1-30.1	174 River Dr/Wilson Hill			8.054-1-30.1		*****
McGrath William J Jr	260 Seasonal res - WTRFNT		COUNTY TAXABLE VALUE			1- 70- 3
15 Grace Ln	Massena 1 405801	88,000	TOWN TAXABLE VALUE			
Portland, CT 06480	Lot 174 Wilson Hill	96,600	SCHOOL TAXABLE VALUE			
	NYPA #8496		FD022 Louisville Fire Prot			
	FRNT 99.00 DPTH 269.00		LT033 Louisville Light 3			
	EAST-0318162 NRTH-1798983		WD028 Water District #2			
	DEED BOOK 1998 PG-8990					
	FULL MARKET VALUE	111,034				

8.054-1-31.1	172 River Dr/Wilson Hill			8.054-1-31.1		*****
Deslauriers Maurice	210 1 Family Res - WTRFNT		BAS STAR 41854 0			1- 45- 2
Barringer Kathleen B	Massena 1 405801	82,800	COUNTY TAXABLE VALUE			0 26,700
199 E Orvis St Ste 2	Lot 172 Wilson Hill	185,700	TOWN TAXABLE VALUE			
Massena, NY 13662-3181	NYPA Parcel #8497		SCHOOL TAXABLE VALUE			
	FRNT 71.00 DPTH 284.00		FD022 Louisville Fire Prot			
	BANK8888869		LT033 Louisville Light 3			
	EAST-0318214 NRTH-1799031		WD028 Water District #2			
	DEED BOOK 2013 PG-12902					
	FULL MARKET VALUE	213,448				

STATE OF NEW YORK
COUNTY - St Lawrence
TOWN - Louisville
SWIS - 405289

2 0 1 9 T E N T A T I V E A S S E S S M E N T R O L L
T A X A B L E SECTION OF THE ROLL - 1

PAGE 151
VALUATION DATE-JUL 01, 2018
TAXABLE STATUS DATE-MAR 01, 2019

TAX MAP NUMBER SEQUENCE
UNIFORM PERCENT OF VALUE IS 087.00
UNIFORM PERCENT OF VALUE IS 087.00

TAX MAP PARCEL NUMBER	PROPERTY LOCATION & CLASS	ASSESSMENT	EXEMPTION CODE	COUNTY	TOWN	SCHOOL
CURRENT OWNERS NAME	SCHOOL DISTRICT	LAND	TAX DESCRIPTION	TAXABLE VALUE		
CURRENT OWNERS ADDRESS	PARCEL SIZE/GRID COORD	TOTAL	SPECIAL DISTRICTS	ACCOUNT NO.		

8.054-1-33.1	168 River Dr/Wilson Hill			8.054-1-33.1		1- 11-11
Bogolian John M	210 1 Family Res - WTRFNT		COUNTY TAXABLE VALUE	182,200		
Bogolian Nancy D	Massena 1 405801	83,800	TOWN TAXABLE VALUE	182,200		
168 River Dr	Lot 168	182,200	SCHOOL TAXABLE VALUE	182,200		
Massena, NY 13662	& NYPA Parcel #8498		FD022 Louisville Fire Prot	182,200	TO M	
	FRNT 69.00 DPTH 307.00		LT033 Louisville Light 3	182,200	TO M	
	EAST-0318371 NRTH-1799100		WD028 Water District #2	.00	FE	
	DEED BOOK 2017 PG-12325					
	FULL MARKET VALUE	209,425				

8.054-1-34.1	166 River Dr/Wilson Hill			8.054-1-34.1		1- 79- 1
Austin Family Trust	210 1 Family Res - WTRFNT		BAS STAR 41854	0	0	26,700
Austin, Norman & Lisa Trustees	Massena 1 405801	84,600	COUNTY TAXABLE VALUE	248,000		
166 River Dr	Lot 166 NYPA #8499	248,000	TOWN TAXABLE VALUE	248,000		
Massena, NY 13662	110' x 308' x 72wf x 308'		SCHOOL TAXABLE VALUE	221,300		
	FRNT 72.00 DPTH 308.00		FD022 Louisville Fire Prot	248,000	TO M	
	EAST-0318398 NRTH-1799228		LT033 Louisville Light 3	248,000	TO M	
	DEED BOOK 2007 PG-10958		WD028 Water District #2	.00	FE	
	FULL MARKET VALUE	285,057				

8.054-1-35	173 River Dr/Wilson Hill			8.054-1-35		
Martin James H	210 1 Family Res		ENH STAR 41834	0	0	61,140
173 River Dr	Massena 1 405801	29,000	VET DIS CT 41141	0	7,195	7,195
Massena, NY 13662	Wilson Hill Lot 173	143,900	VET COM CT 41131	0	17,800	17,800
	FRNT 308.00 DPTH 200.00		COUNTY TAXABLE VALUE	118,905		
	EAST-0318355 NRTH-1798749		TOWN TAXABLE VALUE	118,905		
	DEED BOOK 2003 PG-23783		SCHOOL TAXABLE VALUE	82,760		
	FULL MARKET VALUE	165,402	FD022 Louisville Fire Prot	143,900	TO M	
			LT033 Louisville Light 3	143,900	TO M	
			WD028 Water District #2	.00	FE	

8.054-1-36	River Dr			8.054-1-36		
Perry Robert M	311 Res vac land		COUNTY TAXABLE VALUE	27,000		
184 River Dr	Massena 1 405801	27,000	TOWN TAXABLE VALUE	27,000		
Massena, NY 13662-3181	Wilson Hill Lot 179	27,000	SCHOOL TAXABLE VALUE	27,000		
	Lot #14		FD022 Louisville Fire Prot	27,000	TO M	
	FRNT 306.00 DPTH 200.00		LT033 Louisville Light 3	27,000	TO M	
	EAST-0318097 NRTH-1798591		WD028 Water District #2	.00	FE	
	DEED BOOK 2015 PG-9987					
	FULL MARKET VALUE	31,034				

STATE OF NEW YORK
 COUNTY - St Lawrence
 TOWN - Louisville
 SWIS - 405289

2 0 1 9 T E N T A T I V E A S S E S S M E N T R O L L
 T A X A B L E SECTION OF THE ROLL - 1

PAGE 152
 VALUATION DATE-JUL 01, 2018
 TAXABLE STATUS DATE-MAR 01, 2019

TAX MAP NUMBER SEQUENCE
 UNIFORM PERCENT OF VALUE IS 087.00
 UNIFORM PERCENT OF VALUE IS 087.00

TAX MAP PARCEL NUMBER	PROPERTY LOCATION & CLASS	ASSESSMENT	EXEMPTION CODE-----	COUNTY-----	TOWN-----	SCHOOL
CURRENT OWNERS NAME	SCHOOL DISTRICT	LAND	TAX DESCRIPTION	TAXABLE VALUE		
CURRENT OWNERS ADDRESS	PARCEL SIZE/GRID COORD	TOTAL	SPECIAL DISTRICTS	ACCOUNT NO.		

8.054-1-62	214 River Dr/Wilson Hill			8.054-1-62		*****
Henry Luke T	210 1 Family Res - WTRFNT		COUNTY TAXABLE VALUE			1- 8- 3
Henry Heather A	Massena 1 405801	137,300	TOWN TAXABLE VALUE			
214 River Dr	Lot 214	400,500	SCHOOL TAXABLE VALUE			
Massena, NY 13662	NYPA Parcel #8476		FD022 Louisville Fire Prot		400,500 TO M	
	FRNT 189.00 DPTH 250.00		LT033 Louisville Light 3		400,500 TO M	
	EAST-0316774 NRTH-1797958		WD028 Water District #2		.00 FE	
	DEED BOOK 2018 PG-9573					
	FULL MARKET VALUE	460,345				

8.054-1-63	162 River Dr/Wilson Hill			8.054-1-63		*****
Gallagher Family Trust	260 Seasonal res - WTRFNT		COUNTY TAXABLE VALUE			1- 78-15
431 Beach Ave	Massena 1 405801	113,600	TOWN TAXABLE VALUE			
Half Moon Bay, CA 94019-1403	Lot 162	177,400	SCHOOL TAXABLE VALUE			
	180x188x145wfx195		FD022 Louisville Fire Prot		177,400 TO M	
	FRNT 128.00 DPTH 304.00		LT033 Louisville Light 3		177,400 TO M	
	EAST-0318464 NRTH-1799334		WD028 Water District #2		.00 FE	
	DEED BOOK 1052 PG-288					
	FULL MARKET VALUE	203,908				

STATE OF NEW YORK
 COUNTY - St Lawrence
 TOWN - Louisville
 SWIS - 405289

2 0 1 9 T E N T A T I V E A S S E S S M E N T R O L L
 T A X A B L E S E C T I O N O F T H E R O L L - 1
 M A P S E C T I O N - 008
 S U B - S E C T I O N - 054
 U N I F O R M P E R C E N T O F V A L U E I S 087.00

PAGE 153
 VALUATION DATE-JUL 01, 2018
 TAXABLE STATUS DATE-MAR 01, 2019
 RPS150/V04/L015
 CURRENT DATE 4/25/2019

*** S P E C I A L D I S T R I C T S U M M A R Y ***

CODE	DISTRICT NAME	TOTAL PARCELS	EXTENSION TYPE	EXTENSION VALUE	AD VALOREM VALUE	EXEMPT AMOUNT	TAXABLE VALUE
FD022	Louisville Fir	30	TOTAL M		5226,000		5226,000
LT033	Louisville Lig	30	TOTAL M		5226,000		5226,000
WD028	Water District	30	FEE				

*** S C H O O L D I S T R I C T S U M M A R Y ***

CODE	DISTRICT NAME	TOTAL PARCELS	ASSESSED LAND	ASSESSED TOTAL	EXEMPT AMOUNT	TOTAL TAXABLE	STAR AMOUNT	STAR TAXABLE
405801	Massena 1	30	2262,300	5226,000		5226,000	572,700	4653,300
	S U B - T O T A L	30	2262,300	5226,000		5226,000	572,700	4653,300
	T O T A L	30	2262,300	5226,000		5226,000	572,700	4653,300

*** S Y S T E M C O D E S S U M M A R Y ***

NO SYSTEM EXEMPTIONS AT THIS LEVEL

*** E X E M P T I O N S U M M A R Y ***

CODE	DESCRIPTION	TOTAL PARCELS	COUNTY	TOWN	SCHOOL
41121	VET WAR CT	3	32,040	32,040	
41131	VET COM CT	1	17,800	17,800	
41141	VET DIS CT	1	7,195	7,195	
41803	Aged - Tow	1		96,300	
41834	ENH STAR	5			305,700
41854	BAS STAR	10			267,000
	T O T A L	21	57,035	153,335	572,700

STATE OF NEW YORK
COUNTY - St Lawrence
TOWN - Louisville
SWIS - 405289

2 0 1 9 T E N T A T I V E A S S E S S M E N T R O L L
T A X A B L E SECTION OF THE ROLL - 1
M A P S E C T I O N - 008
S U B - S E C T I O N - 054
UNIFORM PERCENT OF VALUE IS 087.00

PAGE 154
VALUATION DATE-JUL 01, 2018
TAXABLE STATUS DATE-MAR 01, 2019
RPS150/V04/L015
CURRENT DATE 4/25/2019

*** G R A N D T O T A L S ***

ROLL SEC	DESCRIPTION	TOTAL PARCELS	ASSESSED LAND	ASSESSED TOTAL	TAXABLE COUNTY	TAXABLE TOWN	TAXABLE SCHOOL	STAR TAXABLE
1	TAXABLE	30	2262,300	5226,000	5168,965	5072,665	5226,000	4653,300

STATE OF NEW YORK
COUNTY - St Lawrence
TOWN - Louisville
SWIS - 405289

2 0 1 9 T E N T A T I V E A S S E S S M E N T R O L L
T A X A B L E SECTION OF THE ROLL - 1

PAGE 155
VALUATION DATE-JUL 01, 2018
TAXABLE STATUS DATE-MAR 01, 2019

TAX MAP NUMBER SEQUENCE
UNIFORM PERCENT OF VALUE IS 087.00
UNIFORM PERCENT OF VALUE IS 087.00

TAX MAP PARCEL NUMBER	PROPERTY LOCATION & CLASS	ASSESSMENT	EXEMPTION CODE	COUNTY	TOWN	SCHOOL
CURRENT OWNERS NAME	SCHOOL DISTRICT	LAND	TAX DESCRIPTION	TAXABLE VALUE		
CURRENT OWNERS ADDRESS	PARCEL SIZE/GRID COORD	TOTAL	SPECIAL DISTRICTS	ACCOUNT NO.		

8.055-1-9.1	160 River Dr/Wilson Hill			8.055-1-9.1		1- 6- 7
Reynolds Richard	210 1 Family Res - WTRFNT		COUNTY TAXABLE VALUE	246,200		
Reynolds Sharon	Massena 1 405801	93,200	TOWN TAXABLE VALUE	246,200		
160 River Dr	Lot 160	246,200	SCHOOL TAXABLE VALUE	246,200		
Massena, NY 13662	& NYPA #8501		FD022 Louisville Fire Prot	246,200	TO M	
	FRNT 98.00 DPTH 290.00		LT033 Louisville Light 3	246,200	TO M	
	EAST-0318551 NRTH-1799395		WD028 Water District #2	.00	FE	
	DEED BOOK 2016 PG-5624					
	FULL MARKET VALUE	282,989				

8.055-1-10.1	158 River Dr/Wilson Hill			8.055-1-10.1		1-39-12
Curran Katie L	210 1 Family Res - WTRFNT		COUNTY TAXABLE VALUE	229,400		
Faucher Jon Paul	Massena 1 405801	81,300	TOWN TAXABLE VALUE	229,400		
158 River Dr	Lot 158	229,400	SCHOOL TAXABLE VALUE	229,400		
Massena, NY 13662	& NYPA parcel #8502		FD022 Louisville Fire Prot	229,400	TO M	
	FRNT 85.00 DPTH 280.00		LT033 Louisville Light 3	229,400	TO M	
	BANK8888830		WD028 Water District #2	.00	FE	
	EAST-0318589 NRTH-1799499					
	DEED BOOK 2018 PG-6904					
	FULL MARKET VALUE	263,678				

8.055-1-11.1	156 River Dr/Wilson Hill			8.055-1-11.1		1- 11- 4
Norton James B (LU)	260 Seasonal res - WTRFNT		COUNTY TAXABLE VALUE	106,000		
Norton Lola M (LU)	Massena 1 405801	84,600	TOWN TAXABLE VALUE	106,000		
8 Sharon St 4	Lot 156 Wilson Hill	106,000	SCHOOL TAXABLE VALUE	106,000		
Massena, NY 13662	NYPA Parcel #8503		FD022 Louisville Fire Prot	106,000	TO M	
	FRNT 85.00 DPTH 279.00		LT033 Louisville Light 3	106,000	TO M	
	EAST-0318622 NRTH-1799584		WD028 Water District #2	.00	FE	
	DEED BOOK 2010 PG-7961					
	FULL MARKET VALUE	121,839				

8.055-1-12.1	154 River Dr/Wilson Hill			8.055-1-12.1		1- 79-12
Firkins Bradford M	210 1 Family Res - WTRFNT		COUNTY TAXABLE VALUE	180,000		
Firkins Terry F	Massena 1 405801	85,400	TOWN TAXABLE VALUE	180,000		
117 Kessler Ln	Lot 154	180,000	SCHOOL TAXABLE VALUE	180,000		
Fayetteville, NY 13066	& NYPA Parcel #8504		FD022 Louisville Fire Prot	180,000	TO M	
	FRNT 85.00 DPTH 280.00		LT033 Louisville Light 3	180,000	TO M	
	EAST-0318646 NRTH-1799642		WD028 Water District #2	.00	FE	
	DEED BOOK 2017 PG-13304					
	FULL MARKET VALUE	206,897				

STATE OF NEW YORK
 COUNTY - St Lawrence
 TOWN - Louisville
 SWIS - 405289

2 0 1 9 T E N T A T I V E A S S E S S M E N T R O L L
 T A X A B L E SECTION OF THE ROLL - 1

PAGE 156
 VALUATION DATE-JUL 01, 2018
 TAXABLE STATUS DATE-MAR 01, 2019

TAX MAP NUMBER SEQUENCE
 UNIFORM PERCENT OF VALUE IS 087.00
 UNIFORM PERCENT OF VALUE IS 087.00

TAX MAP PARCEL NUMBER	PROPERTY LOCATION & CLASS	ASSESSMENT	EXEMPTION CODE	COUNTY	TOWN	SCHOOL
CURRENT OWNERS NAME	SCHOOL DISTRICT	LAND	TAX DESCRIPTION	TAXABLE VALUE		
CURRENT OWNERS ADDRESS	PARCEL SIZE/GRID COORD	TOTAL	SPECIAL DISTRICTS	ACCOUNT NO.		
***** 8.055-1-13.1 *****						
8.055-1-13.1	152 River Dr/Wilson Hill					1- 59- 1
Orosz Kip M	210 1 Family Res - WTRFNT		BAS STAR 41854	0	0	26,700
Orosz Lisa M	Massena 1 405801	86,200	VET WAR CT 41121	0	10,680	10,680 0
5351 County Route 14	Lot 152 Wilson Hill	161,700	COUNTY TAXABLE VALUE		151,020	
Chase Mills, NY 13621-3100	NYPA #8505		TOWN TAXABLE VALUE		151,020	
	FRNT 89.00 DPTH 264.00		SCHOOL TAXABLE VALUE		135,000	
	EAST-0318662 NRTH-1799762		FD022 Louisville Fire Prot		161,700	TO M
	DEED BOOK 2000 PG-11530		LT033 Louisville Light 3		161,700	TO M
	FULL MARKET VALUE	185,862	WD028 Water District #2		.00	FE
***** 8.055-1-14.1 *****						
8.055-1-14.1	150 River Dr/Wilson Hill					1- 61- 9
Singleton Karen	210 1 Family Res - WTRFNT		BAS STAR 41854	0	0	26,700
150 River Dr	Massena 1 405801	86,500	COUNTY TAXABLE VALUE		136,000	
Massena, NY 13662-3181	Lot 150 & NYPA #8506	136,000	TOWN TAXABLE VALUE		136,000	
	85'X256'X46WFX41WF'X265'		SCHOOL TAXABLE VALUE		109,300	
	FRNT 87.00 DPTH 260.00		FD022 Louisville Fire Prot		136,000	TO M
	EAST-0318696 NRTH-1799837		LT033 Louisville Light 3		136,000	TO M
	DEED BOOK 2009 PG-15828		WD028 Water District #2		.00	FE
	FULL MARKET VALUE	156,322				
***** 8.055-1-15.1 *****						
8.055-1-15.1	148 River Dr/Wilson Hill					1- 16-15
Cappione Amedeo J (LU)	210 1 Family Res - WTRFNT		ENH STAR 41834	0	0	61,140
148 River Dr	Massena 1 405801	81,300	VET COM CT 41131	0	17,800	17,800 0
Massena, NY 13662	Lot 148 Wilson Hill	142,600	COUNTY TAXABLE VALUE		124,800	
	NYPA #8507		TOWN TAXABLE VALUE		124,800	
	FRNT 80.00 DPTH 264.00		SCHOOL TAXABLE VALUE		81,460	
	ACRES 0.48		FD022 Louisville Fire Prot		142,600	TO M
	EAST-0318724 NRTH-1799915		LT033 Louisville Light 3		142,600	TO M
	DEED BOOK 2002 PG-770		WD028 Water District #2		.00	FE
	FULL MARKET VALUE	163,908				
***** 8.055-1-19.11 *****						
8.055-1-19.11	River Dr					
Rakoce Elmer F (LU)	311 Res vac land		COUNTY TAXABLE VALUE		36,300	
40 Belmont St	Massena 1 405801	36,300	TOWN TAXABLE VALUE		36,300	
Massena, NY 13662	120x196x77x200	36,300	SCHOOL TAXABLE VALUE		36,300	
	Lot 147		FD022 Louisville Fire Prot		36,300	TO M
	FRNT 632.00 DPTH 200.00		LT033 Louisville Light 3		36,300	TO M
	EAST-0319043 NRTH-1799969		WD028 Water District #2		.00	FE
	DEED BOOK 2018 PG-9453					
	FULL MARKET VALUE	41,724				

STATE OF NEW YORK
COUNTY - St Lawrence
TOWN - Louisville
SWIS - 405289

2 0 1 9 T E N T A T I V E A S S E S S M E N T R O L L
T A X A B L E SECTION OF THE ROLL - 1

PAGE 157
VALUATION DATE-JUL 01, 2018
TAXABLE STATUS DATE-MAR 01, 2019

TAX MAP NUMBER SEQUENCE
UNIFORM PERCENT OF VALUE IS 087.00
UNIFORM PERCENT OF VALUE IS 087.00

TAX MAP PARCEL NUMBER	PROPERTY LOCATION & CLASS	ASSESSMENT	EXEMPTION CODE	COUNTY	TOWN	SCHOOL
CURRENT OWNERS NAME	SCHOOL DISTRICT	LAND	TAX DESCRIPTION	TAXABLE VALUE		
CURRENT OWNERS ADDRESS	PARCEL SIZE/GRID COORD	TOTAL	SPECIAL DISTRICTS	ACCOUNT NO.		

8.055-1-21	151 River Dr/Wilson Hill			8.055-1-21	*****	
Whalen-Maxin Cathy	210 1 Family Res		COUNTY TAXABLE VALUE		1- 60-12	
Maxin Ricky A	Massena 1 405801	25,000	TOWN TAXABLE VALUE			
2 Dodd Rd	Lot 151 Wilson Hill	70,000	SCHOOL TAXABLE VALUE			
Vestal, NY 13850	FRNT 105.00 DPTH 200.00		FD022 Louisville Fire Prot		70,000 TO M	
	BANK8888220		LT033 Louisville Light 3		70,000 TO M	
	EAST-0318919 NRTH-1799698		WD028 Water District #2		.00 FE	
	DEED BOOK 2017 PG-5526					
	FULL MARKET VALUE	80,460				

8.055-1-24.1	159 River Dr/Wilson Hill			8.055-1-24.1	*****	
Trippany Todd	210 1 Family Res		COUNTY TAXABLE VALUE		348,100	
Moscoe Valerie	Massena 1 405801	40,500	TOWN TAXABLE VALUE		348,100	
2427 Franklin St	Lot 157	348,100	SCHOOL TAXABLE VALUE		348,100	
San Francisco, CA 94123	FRNT 318.00 DPTH 200.00		FD022 Louisville Fire Prot		348,100 TO M	
	EAST-0318823 NRTH-1799497		LT033 Louisville Light 3		348,100 TO M	
	DEED BOOK 2008 PG-820		WD028 Water District #2		.00 FE	
	FULL MARKET VALUE	400,115				

8.055-1-25.1	161 River Dr/Wilson Hill			8.055-1-25.1	*****	
Wimsett David R	260 Seasonal res		COUNTY TAXABLE VALUE		89,000	
Wimsett Lisa G	Massena 1 405801	36,000	TOWN TAXABLE VALUE		89,000	
1524 Spinnaker Ln	105x200x108x200	89,000	SCHOOL TAXABLE VALUE		89,000	
Half Moon Bay, CA 94019	Lot 159		FD022 Louisville Fire Prot		89,000 TO M	
	FRNT 311.00 DPTH 200.00		LT033 Louisville Light 3		89,000 TO M	
	EAST-0318706 NRTH-1799201		WD028 Water District #2		.00 FE	
	DEED BOOK 2007 PG-14706					
	FULL MARKET VALUE	102,299				

8.055-1-28	167 River Dr/Wilson Hill			8.055-1-28	*****	
Briggs Richard	260 Seasonal res		COUNTY TAXABLE VALUE		56,600	
Briggs Sue	Massena 1 405801	24,500	TOWN TAXABLE VALUE		56,600	
2841 Plantain Dr	Lot 167	56,600	SCHOOL TAXABLE VALUE		56,600	
Holiday, FL 34691	SP55000		FD022 Louisville Fire Prot		56,600 TO M	
	Seas 102X200x118x200		LT033 Louisville Light 3		56,600 TO M	
	FRNT 102.00 DPTH 200.00		WD028 Water District #2		.00 FE	
	BANK8888111					
	EAST-0318587 NRTH-1798970					
	DEED BOOK 2017 PG-5800					
	FULL MARKET VALUE	65,057				

STATE OF NEW YORK
 COUNTY - St Lawrence
 TOWN - Louisville
 SWIS - 405289

2 0 1 9 T E N T A T I V E A S S E S S M E N T R O L L
 T A X A B L E SECTION OF THE ROLL - 1

PAGE 158
 VALUATION DATE-JUL 01, 2018
 TAXABLE STATUS DATE-MAR 01, 2019

TAX MAP NUMBER SEQUENCE
 UNIFORM PERCENT OF VALUE IS 087.00
 UNIFORM PERCENT OF VALUE IS 087.00

TAX MAP PARCEL NUMBER	PROPERTY LOCATION & CLASS	ASSESSMENT	EXEMPTION CODE	COUNTY	TOWN	SCHOOL
CURRENT OWNERS NAME	SCHOOL DISTRICT	LAND	TAX DESCRIPTION	TAXABLE VALUE		
CURRENT OWNERS ADDRESS	PARCEL SIZE/GRID COORD	TOTAL	SPECIAL DISTRICTS	ACCOUNT NO.		
***** 8.055-1-29 *****						
8.055-1-29	169 River Dr/Wilson Hill					1- 26-11
Hayn Susan C	210 1 Family Res		VET COM CT 41131	0	17,800	17,800 0
169 River Dr	Massena 1 405801	24,500	ENH STAR 41834	0	0	0 61,140
Massena, NY 13662	Lot 169	142,800	COUNTY TAXABLE VALUE		125,000	
	102x200x118x200		TOWN TAXABLE VALUE		125,000	
	FRNT 102.00 DPTH 200.00		SCHOOL TAXABLE VALUE		81,660	
	EAST-0318528 NRTH-1798884		FD022 Louisville Fire Prot		142,800	TO M
	DEED BOOK 2004 PG-18199		LT033 Louisville Light 3		142,800	TO M
	FULL MARKET VALUE	164,138	WD028 Water District #2		.00	FE
***** 8.055-2-26.1 *****						
8.055-2-26.1	River Dr					
Faucher Jon-Paul	311 Res vac land		COUNTY TAXABLE VALUE		28,000	
Faucher Katie Curran	Massena 1 405801	28,000	TOWN TAXABLE VALUE		28,000	
158 River Dr	Wilson Hill Lot 107	28,000	SCHOOL TAXABLE VALUE		28,000	
Massena, NY 13662	FRNT 315.00 DPTH 200.00		FD022 Louisville Fire Prot		28,000	TO M
	EAST-0320208 NRTH-1799727		LT033 Louisville Light 3		28,000	TO M
	DEED BOOK 2013 PG-11807		WD028 Water District #2		.00	FE
	FULL MARKET VALUE	32,184				
***** 8.055-2-41.1 *****						
8.055-2-41.1	59, 61 River Dr/Wilson Hill					
Curran Patrick J	210 1 Family Res		BAS STAR 41854	0	0	0 26,700
Curran Lori K	Massena 1 405801	105,700	COUNTY TAXABLE VALUE		462,400	
64 Wolverine Pt	Wilson Hill Lot 53	462,400	TOWN TAXABLE VALUE		462,400	
Massena, NY 13662	FRNT 1455.00 DPTH 200.00		SCHOOL TAXABLE VALUE		435,700	
	ACRES 6.20		FD022 Louisville Fire Prot		462,400	TO M
	EAST-0321130 NRTH-1799786		LT033 Louisville Light 3		462,400	TO M
	DEED BOOK 2001 PG-17236		WD028 Water District #2		.00	FE
	FULL MARKET VALUE	531,494				

STATE OF NEW YORK
 COUNTY - St Lawrence
 TOWN - Louisville
 SWIS - 405289

2 0 1 9 T E N T A T I V E A S S E S S M E N T R O L L
 T A X A B L E S E C T I O N O F T H E R O L L - 1
 M A P S E C T I O N - 008
 S U B - S E C T I O N - 055
 U N I F O R M P E R C E N T O F V A L U E I S 087.00

PAGE 159
 VALUATION DATE-JUL 01, 2018
 TAXABLE STATUS DATE-MAR 01, 2019
 RPS150/V04/L015
 CURRENT DATE 4/25/2019

*** S P E C I A L D I S T R I C T S U M M A R Y ***

CODE	DISTRICT NAME	TOTAL PARCELS	EXTENSION TYPE	EXTENSION VALUE	AD VALOREM VALUE	EXEMPT AMOUNT	TAXABLE VALUE
FD022	Louisville Fir	15	TOTAL M		2435,100		2435,100
LT033	Louisville Lig	15	TOTAL M		2435,100		2435,100
WD028	Water District	15	FEE				

*** S C H O O L D I S T R I C T S U M M A R Y ***

CODE	DISTRICT NAME	TOTAL PARCELS	ASSESSED LAND	ASSESSED TOTAL	EXEMPT AMOUNT	TOTAL TAXABLE	STAR AMOUNT	STAR TAXABLE
405801	Massena 1	15	919,000	2435,100		2435,100	202,380	2232,720
	S U B - T O T A L	15	919,000	2435,100		2435,100	202,380	2232,720
	T O T A L	15	919,000	2435,100		2435,100	202,380	2232,720

*** S Y S T E M C O D E S S U M M A R Y ***

NO SYSTEM EXEMPTIONS AT THIS LEVEL

*** E X E M P T I O N S U M M A R Y ***

CODE	DESCRIPTION	TOTAL PARCELS	COUNTY	TOWN	SCHOOL
41121	VET WAR CT	1	10,680	10,680	
41131	VET COM CT	2	35,600	35,600	
41834	ENH STAR	2			122,280
41854	BAS STAR	3			80,100
	T O T A L	8	46,280	46,280	202,380

STATE OF NEW YORK
COUNTY - St Lawrence
TOWN - Louisville
SWIS - 405289

2 0 1 9 T E N T A T I V E A S S E S S M E N T R O L L
T A X A B L E SECTION OF THE ROLL - 1
M A P S E C T I O N - 008
S U B - S E C T I O N - 055
UNIFORM PERCENT OF VALUE IS 087.00

PAGE 160
VALUATION DATE-JUL 01, 2018
TAXABLE STATUS DATE-MAR 01, 2019
RPS150/V04/L015
CURRENT DATE 4/25/2019

*** G R A N D T O T A L S ***

ROLL SEC	DESCRIPTION	TOTAL PARCELS	ASSESSED LAND	ASSESSED TOTAL	TAXABLE COUNTY	TAXABLE TOWN	TAXABLE SCHOOL	STAR TAXABLE
1	TAXABLE	15	919,000	2435,100	2388,820	2388,820	2435,100	2232,720

STATE OF NEW YORK
COUNTY - St Lawrence
TOWN - Louisville
SWIS - 405289

2 0 1 9 T E N T A T I V E A S S E S S M E N T R O L L
T A X A B L E SECTION OF THE ROLL - 1

PAGE 161
VALUATION DATE-JUL 01, 2018
TAXABLE STATUS DATE-MAR 01, 2019

TAX MAP NUMBER SEQUENCE
UNIFORM PERCENT OF VALUE IS 087.00
UNIFORM PERCENT OF VALUE IS 087.00

TAX MAP PARCEL NUMBER	PROPERTY LOCATION & CLASS	ASSESSMENT	EXEMPTION CODE	COUNTY	TOWN	SCHOOL
CURRENT OWNERS NAME	SCHOOL DISTRICT	LAND	TAX DESCRIPTION	TAXABLE VALUE		
CURRENT OWNERS ADDRESS	PARCEL SIZE/GRID COORD	TOTAL	SPECIAL DISTRICTS	ACCOUNT NO.		
***** 8.056-1-4.1 *****						
8.056-1-4.1	46 River Dr/Wilson Hill					1- 46-12
Petrie Christopher (LU)	210 1 Family Res - WTRFNT		VET WAR CT 41121	0	10,680	10,680 0
46 River Dr	Massena 1 405801	86,200	COUNTY TAXABLE VALUE		163,320	
Massena, NY 13662	Lot 46 Spl47500	174,000	TOWN TAXABLE VALUE		163,320	
	& NYPA Parcel #8573		SCHOOL TAXABLE VALUE		174,000	
	85x192x85x200		FD022 Louisville Fire Prot		174,000	TO M
	FRNT 88.00 DPTH 308.00		LT033 Louisville Light 3		174,000	TO M
	EAST-0321946 NRTH-1799901		WD028 Water District #2		.00	FE
	DEED BOOK 2004 PG-23392					
	FULL MARKET VALUE	200,000				
***** 8.056-1-5.1 *****						
8.056-1-5.1	44 River Dr/Wilson Hill					1-12-14
Cox Charles L Jr	210 1 Family Res - WTRFNT		BAS STAR 41854	0	0	0 26,700
Cox Beth R	Massena 1 405801	87,000	CW_15_VET/ 41161	0	10,680	10,680 0
44 River Dr	Lot 44	148,500	COUNTY TAXABLE VALUE		137,820	
Massena, NY 13662	& NYPA #8551		TOWN TAXABLE VALUE		137,820	
	85x200x85x203		SCHOOL TAXABLE VALUE		121,800	
	FRNT 87.00 DPTH 288.00		FD022 Louisville Fire Prot		148,500	TO M
	EAST-0321976 NRTH-1799814		LT033 Louisville Light 3		148,500	TO M
	DEED BOOK 2009 PG-252		WD028 Water District #2		.00	FE
	FULL MARKET VALUE	170,690				
***** 8.056-1-6.1 *****						
8.056-1-6.1	42 River Dr/Wilson Hill					1- 41-11
Kozsan Alexander	210 1 Family Res - WTRFNT		VET COM CT 41131	0	17,800	17,800 0
Kozsan Claire	Massena 1 405801	88,800	VET DIS CT 41141	0	35,600	35,600 0
42 River Dr	Lot 42 Wilson Hill	153,800	ENH STAR 41834	0	0	0 61,140
Massena, NY 13662	NYPA #8552		COUNTY TAXABLE VALUE		100,400	
	FRNT 90.00 DPTH 274.00		TOWN TAXABLE VALUE		100,400	
	EAST-0322064 NRTH-1799764		SCHOOL TAXABLE VALUE		92,660	
	DEED BOOK 951 PG-931		FD022 Louisville Fire Prot		153,800	TO M
	FULL MARKET VALUE	176,782	LT033 Louisville Light 3		153,800	TO M
			WD028 Water District #2		.00	FE
***** 8.056-1-7.1 *****						
8.056-1-7.1	40 River Dr/Wilson Hill					1- 80-10
Martin Sallie J	260 Seasonal res - WTRFNT		COUNTY TAXABLE VALUE		92,000	
57 Sunnyside Dr	Massena 1 405801	81,500	TOWN TAXABLE VALUE		92,000	
Utica, NY 13501	Lot 40 Wilson Hill	92,000	SCHOOL TAXABLE VALUE		92,000	
	& NYPA Parcel #8553		FD022 Louisville Fire Prot		92,000	TO M
	90 x 270 x 91wf x 267		LT033 Louisville Light 3		92,000	TO M
	FRNT 97.00 DPTH 268.00		WD028 Water District #2		.00	FE
	EAST-0322039 NRTH-1799657					
	DEED BOOK 2016 PG-13241					
	FULL MARKET VALUE	105,747				

STATE OF NEW YORK
COUNTY - St Lawrence
TOWN - Louisville
SWIS - 405289

2 0 1 9 T E N T A T I V E A S S E S S M E N T R O L L
T A X A B L E SECTION OF THE ROLL - 1

PAGE 162
VALUATION DATE-JUL 01, 2018
TAXABLE STATUS DATE-MAR 01, 2019

TAX MAP NUMBER SEQUENCE
UNIFORM PERCENT OF VALUE IS 087.00
UNIFORM PERCENT OF VALUE IS 087.00

TAX MAP PARCEL NUMBER	PROPERTY LOCATION & CLASS	ASSESSMENT	EXEMPTION CODE	COUNTY	TOWN	SCHOOL
CURRENT OWNERS NAME	SCHOOL DISTRICT	LAND	TAX DESCRIPTION	TAXABLE VALUE		
CURRENT OWNERS ADDRESS	PARCEL SIZE/GRID COORD	TOTAL	SPECIAL DISTRICTS			ACCOUNT NO.

8.056-1-17.1	20 River Dr/Wilson Hill			8.056-1-17.1		*****
Gettmann Virginia A	210 1 Family Res - WTRFNT		COUNTY TAXABLE VALUE	122,800		1- 22- 7
20 River Dr	Massena 1 405801	89,600	TOWN TAXABLE VALUE	122,800		
Massena, NY 13662	Lot 20 W Hill	122,800	SCHOOL TAXABLE VALUE	122,800		
	NYPA #8556		FD022 Louisville Fire Prot	122,800 TO M		
	FRNT 90.00 DPTH 295.00		LT033 Louisville Light 3	122,800 TO M		
	BANK8888111		WD028 Water District #2	.00 FE		
	EAST-0322715 NRTH-1799784					
	DEED BOOK 2017 PG-7501					
	FULL MARKET VALUE	141,149				

8.056-1-18.1	18 River Dr/Wilson Hill			8.056-1-18.1		*****
Flynn William H	260 Seasonal res - WTRFNT		COUNTY TAXABLE VALUE	127,400		1- 25-15
Flynn Barry M	Massena 1 405801	92,300	TOWN TAXABLE VALUE	127,400		
609 Ford St	Lot 18 W Hill	127,400	SCHOOL TAXABLE VALUE	127,400		
Ogdensburg, NY 13669	& NYPA Parcel #8557		FD022 Louisville Fire Prot	127,400 TO M		
	90 x 299 x 90 wf x 306		LT033 Louisville Light 3	127,400 TO M		
	FRNT 90.00 DPTH 303.00		WD028 Water District #2	.00 FE		
	EAST-0322772 NRTH-1799845					
	DEED BOOK 1053 PG-240					
	FULL MARKET VALUE	146,437				

8.056-1-22.1	7 River Dr/Wilson Hill			8.056-1-22.1		*****
Dannan Sallie M	210 1 Family Res - WTRFNT		BAS STAR 41854 0	0	0	1- 60- 6
Weston John V	Massena 1 405801	113,900	COUNTY TAXABLE VALUE	238,400		26,700
PO Box 300	Lot 7 Wilson Hill	238,400	TOWN TAXABLE VALUE	238,400		
Massena, NY 13662	127x103x110x166		SCHOOL TAXABLE VALUE	211,700		
	FRNT 452.00 DPTH 150.00		FD022 Louisville Fire Prot	238,400 TO M		
	EAST-0323073 NRTH-1799843		LT033 Louisville Light 3	238,400 TO M		
	DEED BOOK 2004 PG-12738		WD028 Water District #2	.00 FE		
	FULL MARKET VALUE	274,023				

8.056-1-26.1	15 River Dr/ Wilson Hill			8.056-1-26.1		*****
Gabri Robert A	210 1 Family Res		ENH STAR 41834 0	0	0	61,140
Gabri Jane Cross	Massena 1 405801	20,000	COUNTY TAXABLE VALUE	171,100		
15 River Dr	Wilson Hill Lot 15	171,100	TOWN TAXABLE VALUE	171,100		
Massena, NY 13662	FRNT 200.00 DPTH 200.00		SCHOOL TAXABLE VALUE	109,960		
	EAST-0322886 NRTH-1799603		FD022 Louisville Fire Prot	171,100 TO M		
	DEED BOOK 2004 PG-10726		LT033 Louisville Light 3	171,100 TO M		
	FULL MARKET VALUE	196,667	WD028 Water District #2	.00 FE		

STATE OF NEW YORK
COUNTY - St Lawrence
TOWN - Louisville
SWIS - 405289

2 0 1 9 T E N T A T I V E A S S E S S M E N T R O L L
T A X A B L E SECTION OF THE ROLL - 1

PAGE 163
VALUATION DATE-JUL 01, 2018
TAXABLE STATUS DATE-MAR 01, 2019

TAX MAP NUMBER SEQUENCE
UNIFORM PERCENT OF VALUE IS 087.00
UNIFORM PERCENT OF VALUE IS 087.00

TAX MAP PARCEL NUMBER	PROPERTY LOCATION & CLASS	ASSESSMENT	EXEMPTION CODE	COUNTY	TOWN	SCHOOL
CURRENT OWNERS NAME	SCHOOL DISTRICT	LAND	TAX DESCRIPTION	TAXABLE VALUE		
CURRENT OWNERS ADDRESS	PARCEL SIZE/GRID COORD	TOTAL	SPECIAL DISTRICTS	ACCOUNT NO.		

8.056-1-29.1	River Dr 210 1 Family Res			8.056-1-29.1		
Willson Thomas J	Massena 1 405801	22,900	COUNTY TAXABLE VALUE			180,000
Willson Anita P	Wilson Hill Lot 21	180,000	TOWN TAXABLE VALUE			180,000
5 River Dr	60x200x175x170x30		SCHOOL TAXABLE VALUE			180,000
Massena, NY 13662-3184	Also see 2018-15820 easem		FD022 Louisville Fire Prot			180,000 TO M
	FRNT 181.00 DPTH 200.00		LT033 Louisville Light 3			180,000 TO M
	ACRES 1.30		WD028 Water District #2			.00 FE
	EAST-0322795 NRTH-1799321					
	DEED BOOK 2015 PG-5962					
	FULL MARKET VALUE	206,897				

8.056-1-39.1	39 River Dr 311 Res vac land			8.056-1-39.1		
Gesualdi Robert J	Massena 1 405801	26,400	COUNTY TAXABLE VALUE			26,400
Gesualdi Sharon L	Wilson Hill Lot 41	26,400	TOWN TAXABLE VALUE			26,400
38 Howard St	FRNT 300.00 DPTH 200.00		SCHOOL TAXABLE VALUE			26,400
Massena, NY 13662	BANK8888869		FD022 Louisville Fire Prot			26,400 TO M
	EAST-0321843 NRTH-1799594		LT033 Louisville Light 3			26,400 TO M
	DEED BOOK 2018 PG-10949		WD028 Water District #2			.00 FE
	FULL MARKET VALUE	30,345				

8.056-1-42.1	River Dr 311 Res vac land			8.056-1-42.1		
Curran Patrick	Massena 1 405801	26,000	COUNTY TAXABLE VALUE			26,000
64 Wolverine Pt	Wilson Hill Lot 47	26,000	TOWN TAXABLE VALUE			26,000
Massena, NY 13662	FRNT 300.00 DPTH 200.00		SCHOOL TAXABLE VALUE			26,000
	EAST-0321678 NRTH-1799838		FD022 Louisville Fire Prot			26,000 TO M
	DEED BOOK 2003 PG-23780		LT033 Louisville Light 3			26,000 TO M
	FULL MARKET VALUE	29,885	WD028 Water District #2			.00 FE

8.056-1-53	Wilson Hill Causeway 311 Res vac land - WTRFNT			8.056-1-53		
Curran Patrick J	Massena 1 405801	40,000	COUNTY TAXABLE VALUE			40,000
64 Wolverine Pt	FRNT 372.00 DPTH 762.00	40,000	TOWN TAXABLE VALUE			40,000
Massena, NY 13662-3174	ACRES 4.80		SCHOOL TAXABLE VALUE			40,000
	EAST-0323074 NRTH-1799357		FD022 Louisville Fire Prot			40,000 TO M
	DEED BOOK 2015 PG-1298					
	FULL MARKET VALUE	45,977				

STATE OF NEW YORK
 COUNTY - St Lawrence
 TOWN - Louisville
 SWIS - 405289

2 0 1 9 T E N T A T I V E A S S E S S M E N T R O L L
 T A X A B L E S E C T I O N O F T H E R O L L - 1
 M A P S E C T I O N - 008
 S U B - S E C T I O N - 056
 U N I F O R M P E R C E N T O F V A L U E I S 087.00

PAGE 164
 VALUATION DATE-JUL 01, 2018
 TAXABLE STATUS DATE-MAR 01, 2019
 RPS150/V04/L015
 CURRENT DATE 4/25/2019

*** S P E C I A L D I S T R I C T S U M M A R Y ***

CODE	DISTRICT NAME	TOTAL PARCELS	EXTENSION TYPE	EXTENSION VALUE	AD VALOREM VALUE	EXEMPT AMOUNT	TAXABLE VALUE
FD022	Louisville Fir	12	TOTAL M		1500,400		1500,400
LT033	Louisville Lig	11	TOTAL M		1460,400		1460,400
WD028	Water District	11	FEE				

*** S C H O O L D I S T R I C T S U M M A R Y ***

CODE	DISTRICT NAME	TOTAL PARCELS	ASSESSED LAND	ASSESSED TOTAL	EXEMPT AMOUNT	TOTAL TAXABLE	STAR AMOUNT	STAR TAXABLE
405801	Massena 1	12	774,600	1500,400		1500,400	175,680	1324,720
	S U B - T O T A L	12	774,600	1500,400		1500,400	175,680	1324,720
	T O T A L	12	774,600	1500,400		1500,400	175,680	1324,720

*** S Y S T E M C O D E S S U M M A R Y ***

NO SYSTEM EXEMPTIONS AT THIS LEVEL

*** E X E M P T I O N S U M M A R Y ***

CODE	DESCRIPTION	TOTAL PARCELS	COUNTY	TOWN	SCHOOL
41121	VET WAR CT	1	10,680	10,680	
41131	VET COM CT	1	17,800	17,800	
41141	VET DIS CT	1	35,600	35,600	
41161	CW_15_VET/	1	10,680	10,680	
41834	ENH STAR	2			122,280
41854	BAS STAR	2			53,400
	T O T A L	8	74,760	74,760	175,680

STATE OF NEW YORK
COUNTY - St Lawrence
TOWN - Louisville
SWIS - 405289

2 0 1 9 T E N T A T I V E A S S E S S M E N T R O L L
T A X A B L E SECTION OF THE ROLL - 1
M A P S E C T I O N - 008
S U B - S E C T I O N - 056
UNIFORM PERCENT OF VALUE IS 087.00

PAGE 165
VALUATION DATE-JUL 01, 2018
TAXABLE STATUS DATE-MAR 01, 2019
RPS150/V04/L015
CURRENT DATE 4/25/2019

*** G R A N D T O T A L S ***

ROLL SEC	DESCRIPTION	TOTAL PARCELS	ASSESSED LAND	ASSESSED TOTAL	TAXABLE COUNTY	TAXABLE TOWN	TAXABLE SCHOOL	STAR TAXABLE
1	TAXABLE	12	774,600	1500,400	1425,640	1425,640	1500,400	1324,720

STATE OF NEW YORK
 COUNTY - St Lawrence
 TOWN - Louisville
 SWIS - 405289

2 0 1 9 T E N T A T I V E A S S E S S M E N T R O L L
 T A X A B L E SECTION OF THE ROLL - 1

PAGE 166
 VALUATION DATE-JUL 01, 2018
 TAXABLE STATUS DATE-MAR 01, 2019

TAX MAP NUMBER SEQUENCE
 UNIFORM PERCENT OF VALUE IS 087.00
 UNIFORM PERCENT OF VALUE IS 087.00

TAX MAP PARCEL NUMBER	PROPERTY LOCATION & CLASS	ASSESSMENT	EXEMPTION CODE	COUNTY	TOWN	SCHOOL
CURRENT OWNERS NAME	SCHOOL DISTRICT	LAND	TAX DESCRIPTION	TAXABLE VALUE		
CURRENT OWNERS ADDRESS	PARCEL SIZE/GRID COORD	TOTAL	SPECIAL DISTRICTS	ACCOUNT NO.		

8.061-1-1.1	332 River Dr/Wilson Hill			8.061-1-1.1		*****
Whitton Jeffrey D (LU)	210 1 Family Res - WTRFNT		COUNTY TAXABLE VALUE			1- 58- 7
Whitton Mary Lisa (LU)	Massena 1 405801	248,500	TOWN TAXABLE VALUE			
PO Box 5194	Lot 332 Wilson Hill	299,000	SCHOOL TAXABLE VALUE			
Massena, NY 13662-5194	NYPA Parcel #8422		FD022 Louisville Fire Prot			
	FRNT 168.00 DPTH 308.00		LT033 Louisville Light 3			
	EAST-0313069 NRTH-1796566		WD028 Water District #2			
	DEED BOOK 2018 PG-11181					
	FULL MARKET VALUE	343,678				

8.061-1-2.1	330 River Dr/Wilson Hill			8.061-1-2.1		*****
Martin Barbara	260 Seasonal res - WTRFNT		COUNTY TAXABLE VALUE			1- 48-11
41 Tucker Ter	Massena 1 405801	80,300	TOWN TAXABLE VALUE			
Massena, NY 13662-1026	Lot 330 Wilson Hill	90,900	SCHOOL TAXABLE VALUE			
	95x200x142wfx 188 Seas		FD022 Louisville Fire Prot			
	FRNT 157.00 DPTH 251.00		LT033 Louisville Light 3			
	EAST-0313167 NRTH-1796675		WD028 Water District #2			
	DEED BOOK 2008 PG-21075					
	FULL MARKET VALUE	104,483				

8.061-1-3.1	328 River Dr/Wilson Hill			8.061-1-3.1		*****
Hayes Paul J (LU)	210 1 Family Res - WTRFNT		BAS STAR 41854			1- 36- 3
Hayes Audrey H (LU)	Massena 1 405801	94,100	VET COM CT 41131			26,700
328 River Dr	Lot 328 Wilson Hill	197,500	COUNTY TAXABLE VALUE			0
Massena, NY 13662-4123	NYPA #8424		TOWN TAXABLE VALUE			
	FRNT 126.00 DPTH 248.00		SCHOOL TAXABLE VALUE			
	EAST-0313223 NRTH-1796773		FD022 Louisville Fire Prot			
	DEED BOOK 2012 PG-20059		LT033 Louisville Light 3			
	FULL MARKET VALUE	227,011	WD028 Water District #2			

8.061-1-4.1	326 River Dr/Wilson Hill			8.061-1-4.1		*****
Trudell Gayle M (LU)	260 Seasonal res - WTRFNT		COUNTY TAXABLE VALUE			1- 73-14
Trudell Clayton (LU)	Massena 1 405801	88,800	TOWN TAXABLE VALUE			
17 Randall Rd	Lot 326 Wilson Hill	104,200	SCHOOL TAXABLE VALUE			
Lisbon, NY 13658-3283	NYPA #8425		FD022 Louisville Fire Prot			
	FRNT 106.00 DPTH 282.00		LT033 Louisville Light 3			
	EAST-0313295 NRTH-1796865		WD028 Water District #2			
	DEED BOOK 2006 PG-1642					
	FULL MARKET VALUE	119,770				

STATE OF NEW YORK
COUNTY - St Lawrence
TOWN - Louisville
SWIS - 405289

2 0 1 9 T E N T A T I V E A S S E S S M E N T R O L L
T A X A B L E SECTION OF THE ROLL - 1

PAGE 167
VALUATION DATE-JUL 01, 2018
TAXABLE STATUS DATE-MAR 01, 2019

TAX MAP NUMBER SEQUENCE
UNIFORM PERCENT OF VALUE IS 087.00
UNIFORM PERCENT OF VALUE IS 087.00

TAX MAP PARCEL NUMBER	PROPERTY LOCATION & CLASS	ASSESSMENT	EXEMPTION CODE	COUNTY	TOWN	SCHOOL
CURRENT OWNERS NAME	SCHOOL DISTRICT	LAND	TAX DESCRIPTION	TAXABLE VALUE		
CURRENT OWNERS ADDRESS	PARCEL SIZE/GRID COORD	TOTAL	SPECIAL DISTRICTS	ACCOUNT NO.		

8.061-1-5.1	324 River Dr/Wilson Hill			8.061-1-5.1		*****
Wood Schiel S	210 1 Family Res - WTRFNT		COUNTY TAXABLE VALUE		1- 77- 3	
324 River Dr	Massena 1 405801	90,400	TOWN TAXABLE VALUE			
Massena, NY 13662-4123	Lot 324 & NYPA Parcel #8426	300,000	SCHOOL TAXABLE VALUE			
	ACRES 1.20		FD022 Louisville Fire Prot			
	EAST-0313366 NRTH-1796945		LT033 Louisville Light 3			
	DEED BOOK 2013 PG-3914		WD028 Water District #2			
	FULL MARKET VALUE	344,828				

8.061-1-6.1	322 Crescent Dr/Wilson Hill			8.061-1-6.1		*****
Tredo Justin R	210 1 Family Res - WTRFNT		BAS STAR 41854 0		1- 21-15	
Green Erinn M	Massena 1 405801	82,800	COUNTY TAXABLE VALUE		0 26,700	
322 Crescent Dr	Lot 322	98,600	TOWN TAXABLE VALUE			
Massena, NY 13662-4107	& NYPA Parcel #8427		SCHOOL TAXABLE VALUE			
	FRNT 73.00 DPTH 274.00		FD022 Louisville Fire Prot			
	BANK8888111		LT033 Louisville Light 3			
	EAST-0313408 NRTH-1797067		WD028 Water District #2			
	DEED BOOK 2011 PG-7603					
	FULL MARKET VALUE	113,333				

8.061-1-7.1	320 Crescent Dr/Wilson Hill			8.061-1-7.1		*****
Power Philip	210 1 Family Res - WTRFNT		BAS STAR 41854 0		1- 69- 3	
Power Linda	Massena 1 405801	80,800	COUNTY TAXABLE VALUE		0 26,700	
320 Crescent Dr	Lot 320 Wilson Hill	155,400	TOWN TAXABLE VALUE			
Massena, NY 13662-4107	& NYPA #8428		SCHOOL TAXABLE VALUE			
	FRNT 81.00 DPTH 246.00		FD022 Louisville Fire Prot			
	EAST-0313407 NRTH-1797146		LT033 Louisville Light 3			
	DEED BOOK 2014 PG-16315		WD028 Water District #2			
	FULL MARKET VALUE	178,621				

8.061-1-8.1	318 Crescent Dr/Wilson Hill			8.061-1-8.1		*****
Casey Patrick M	210 1 Family Res - WTRFNT		COUNTY TAXABLE VALUE		1- 30- 7	
Casey Tracy S	Massena 1 405801	91,900	TOWN TAXABLE VALUE			
55 Bridges Ave	Lot 318	144,200	SCHOOL TAXABLE VALUE			
Massena, NY 13662	& NYPA 8429		FD022 Louisville Fire Prot			
	80X237X111WFX233		LT033 Louisville Light 3			
	FRNT 111.00 DPTH 235.00		WD028 Water District #2			
	EAST-0313400 NRTH-1797239					
	DEED BOOK 2016 PG-15966					
	FULL MARKET VALUE	165,747				

STATE OF NEW YORK
COUNTY - St Lawrence
TOWN - Louisville
SWIS - 405289

2 0 1 9 T E N T A T I V E A S S E S S M E N T R O L L
T A X A B L E SECTION OF THE ROLL - 1

PAGE 168
VALUATION DATE-JUL 01, 2018
TAXABLE STATUS DATE-MAR 01, 2019

TAX MAP NUMBER SEQUENCE
UNIFORM PERCENT OF VALUE IS 087.00
UNIFORM PERCENT OF VALUE IS 087.00

TAX MAP PARCEL NUMBER	PROPERTY LOCATION & CLASS	ASSESSMENT	EXEMPTION CODE	COUNTY	TOWN	SCHOOL
CURRENT OWNERS NAME	SCHOOL DISTRICT	LAND	TAX DESCRIPTION	TAXABLE VALUE		
CURRENT OWNERS ADDRESS	PARCEL SIZE/GRID COORD	TOTAL	SPECIAL DISTRICTS	ACCOUNT NO.		

8.061-1-9.1	316 Crescent Dr/Wilson Hill			8.061-1-9.1		*****
Wetzler Christopher J	210 1 Family Res - WTRFNT		COUNTY TAXABLE VALUE			1- 68- 3
Wetzler Kortney L	Massena 1 405801	94,500	TOWN TAXABLE VALUE			
1 Webber Rd	Lot 316 Wilson Hill	249,000	SCHOOL TAXABLE VALUE			
Westford, MA 01886	& NYPA Parcel #8430		FD022 Louisville Fire Prot			
	FRNT 117.00 DPTH 249.00		LT033 Louisville Light 3			
	BANK8888111		WD028 Water District #2			
	EAST-0313393 NRTH-1797333					
	DEED BOOK 2018 PG-9598					
	FULL MARKET VALUE	286,207				

8.061-1-10.1	314 Crescent Dr/Wilson Hill			8.061-1-10.1		*****
Berner Joseph A	260 Seasonal res - WTRFNT		COUNTY TAXABLE VALUE			1- 55-12
Berner Karen A	Massena 1 405801	96,800	TOWN TAXABLE VALUE			
173 Regan Rd	Lot 314 Wilson Hill	111,200	SCHOOL TAXABLE VALUE			
Potsdam, NY 13676	&NYPA Parcel #8431		FD022 Louisville Fire Prot			
	80x265x39wfx48wfx38wfx247		LT033 Louisville Light 3			
	FRNT 125.00 DPTH 256.00		WD028 Water District #2			
	EAST-0313465 NRTH-1797411					
	DEED BOOK 1009 PG-01135					
	FULL MARKET VALUE	127,816				

8.061-1-11	312 Crescent Dr/Wilson Hill			8.061-1-11		*****
Smith John G	210 1 Family Res - WTRFNT		BAS STAR 41854 0			1- 22-14
12 Nightengale Ave	Massena 1 405801	88,100	COUNTY TAXABLE VALUE			0 26,700
Massena, NY 13662-4109	Lot 312 Wilson Hill	157,800	TOWN TAXABLE VALUE			
	SP90000		SCHOOL TAXABLE VALUE			
	90x180x89wfx166		FD022 Louisville Fire Prot			
	FRNT 89.00 DPTH 180.00		LT033 Louisville Light 3			
	BANK8888830		WD028 Water District #2			
	EAST-0313504 NRTH-1797484					
	DEED BOOK 2012 PG-1792					
	FULL MARKET VALUE	181,379				

8.061-1-12.1	310 Crescent Dr/Wilson Hill			8.061-1-12.1		*****
Goswami Shanta	210 1 Family Res - WTRFNT		ENH STAR 41834 0			1- 40-10
310 Crescent Dr	Massena 1 405801	92,800	COUNTY TAXABLE VALUE			0 61,140
Massena, NY 13662	Lot 310	316,200	TOWN TAXABLE VALUE			
	& NYPA Parcel #18433		SCHOOL TAXABLE VALUE			
	FRNT 106.00 DPTH 255.00		FD022 Louisville Fire Prot			
	EAST-0313557 NRTH-1797568		LT033 Louisville Light 3			
	DEED BOOK 1091 PG-157		WD028 Water District #2			
	FULL MARKET VALUE	363,448				

STATE OF NEW YORK
 COUNTY - St Lawrence
 TOWN - Louisville
 SWIS - 405289

2 0 1 9 T E N T A T I V E A S S E S S M E N T R O L L
 T A X A B L E SECTION OF THE ROLL - 1

PAGE 169
 VALUATION DATE-JUL 01, 2018
 TAXABLE STATUS DATE-MAR 01, 2019

TAX MAP NUMBER SEQUENCE
 UNIFORM PERCENT OF VALUE IS 087.00
 UNIFORM PERCENT OF VALUE IS 087.00

TAX MAP PARCEL NUMBER	PROPERTY LOCATION & CLASS	ASSESSMENT	EXEMPTION CODE	COUNTY	TOWN	SCHOOL
CURRENT OWNERS NAME	SCHOOL DISTRICT	LAND	TAX DESCRIPTION	TAXABLE VALUE		
CURRENT OWNERS ADDRESS	PARCEL SIZE/GRID COORD	TOTAL	SPECIAL DISTRICTS	ACCOUNT NO.		

8.061-1-13.1	308 Crescent Dr/Wilson Hill			8.061-1-13.1		1- 41- 2
Kozsan James	260 Seasonal res - WTRFNT		COUNTY TAXABLE VALUE	102,200		
Kozsan Brenda	Massena 1 405801	89,600	TOWN TAXABLE VALUE	102,200		
348 County Route 40	Lot 308 Wilson Hill	102,200	SCHOOL TAXABLE VALUE	102,200		
Massena, NY 13662	NYPA #8434		FD022 Louisville Fire Prot	102,200 TO M		
	Seas 108x172x94wfx232'		LT033 Louisville Light 3	102,200 TO M		
	FRNT 98.00 DPTH 320.00		WD028 Water District #2	.00 FE		
	EAST-0313605 NRTH-1797660					
	DEED BOOK 2003 PG-20530					
	FULL MARKET VALUE	117,471				

8.061-1-14.1	306 Otter Pt/Wilson Hill			8.061-1-14.1		1- 27- 9
Hann Richard C	210 1 Family Res - WTRFNT		ENH STAR 41834 0	0	0	61,140
Hann Janet A	Massena 1 405801	94,700	COUNTY TAXABLE VALUE	212,900		
306 Otter Pt	Lot 306	212,900	TOWN TAXABLE VALUE	212,900		
Massena, NY 13662	NYPA #8435		SCHOOL TAXABLE VALUE	151,760		
	FRNT 88.00 DPTH 303.00		FD022 Louisville Fire Prot	212,900 TO M		
	EAST-0313662 NRTH-1797737		LT033 Louisville Light 3	212,900 TO M		
	DEED BOOK 955 PG-01022		WD028 Water District #2	.00 FE		
	FULL MARKET VALUE	244,713				

8.061-1-15.1	304 Otter Pt/Wilson Hill			8.061-1-15.1		1- 22-10
Tyo Development Corp	260 Seasonal res - WTRFNT		COUNTY TAXABLE VALUE	96,800		
1909 State Highway 420	Massena 1 405801	86,400	TOWN TAXABLE VALUE	96,800		
Massena, NY 13662-3344	Lot 304 Wilson Hill	96,800	SCHOOL TAXABLE VALUE	96,800		
	98x202x92wfx155		FD022 Louisville Fire Prot	96,800 TO M		
	FRNT 93.00 DPTH 258.00		LT033 Louisville Light 3	96,800 TO M		
	EAST-0313707 NRTH-1797821		WD028 Water District #2	.00 FE		
	DEED BOOK 2010 PG-5089					
	FULL MARKET VALUE	111,264				

8.061-1-18	298 Otter Pt/Wilson Hill			8.061-1-18		1- 60- 5
Randell David	210 1 Family Res - WTRFNT		COUNTY TAXABLE VALUE	144,700		
202 Florida Ave	Massena 1 405801	80,700	TOWN TAXABLE VALUE	144,700		
Amsterdam, NY 12010	Lot 298	144,700	SCHOOL TAXABLE VALUE	144,700		
	104x134x90wfx180		FD022 Louisville Fire Prot	144,700 TO M		
	FRNT 90.00 DPTH 157.00		LT033 Louisville Light 3	144,700 TO M		
	BANK8888209		WD028 Water District #2	.00 FE		
	EAST-0313931 NRTH-1797900					
	DEED BOOK 1040 PG-00902					
	FULL MARKET VALUE	166,322				

STATE OF NEW YORK
 COUNTY - St Lawrence
 TOWN - Louisville
 SWIS - 405289

2 0 1 9 T E N T A T I V E A S S E S S M E N T R O L L
 T A X A B L E SECTION OF THE ROLL - 1

PAGE 170
 VALUATION DATE-JUL 01, 2018
 TAXABLE STATUS DATE-MAR 01, 2019

TAX MAP NUMBER SEQUENCE
 UNIFORM PERCENT OF VALUE IS 087.00
 UNIFORM PERCENT OF VALUE IS 087.00

TAX MAP PARCEL NUMBER	PROPERTY LOCATION & CLASS	ASSESSMENT	EXEMPTION CODE-----	COUNTY-----	TOWN-----	SCHOOL
CURRENT OWNERS NAME	SCHOOL DISTRICT	LAND	TAX DESCRIPTION	TAXABLE VALUE		
CURRENT OWNERS ADDRESS	PARCEL SIZE/GRID COORD	TOTAL	SPECIAL DISTRICTS	ACCOUNT NO.		

8.061-1-19.1	296 Otter Pt/Wilson Hill			8.061-1-19.1		*****
1998 Trust J Patrick Regan	210 1 Family Res - WTRFNT		COUNTY TAXABLE VALUE			1- 81- 2
1250 W Marion Ave Apt 234	Massena 1 405801	87,000	TOWN TAXABLE VALUE			
Punta Gorda, FL 33950-5386	Lot 296 Wilson Hill	153,300	SCHOOL TAXABLE VALUE			
	NYPA #8439		FD022 Louisville Fire Prot		153,300 TO M	
	FRNT 80.00 DPTH 290.00		LT033 Louisville Light 3		153,300 TO M	
	EAST-0313988 NRTH-1797827		WD028 Water District #2		.00 FE	
	DEED BOOK 2014 PG-3342					
	FULL MARKET VALUE	176,207				

8.061-1-20.1	294 Otter Pt/Wilson Hill			8.061-1-20.1		*****
Jarvis Nelson Robert	312 Vac w/imprv - WTRFNT		COUNTY TAXABLE VALUE			1- 23- 6
1375 Killearn Dr	Massena 1 405801	84,600	TOWN TAXABLE VALUE			
Titusville, FL 32780	Lot 294 Wilson Hill	90,100	SCHOOL TAXABLE VALUE			
	NYPA #8440		FD022 Louisville Fire Prot		90,100 TO M	
	FRNT 75.00 DPTH 331.00		LT033 Louisville Light 3		90,100 TO M	
	ACRES 0.43		WD028 Water District #2		.00 FE	
	EAST-0314005 NRTH-1797741					
	DEED BOOK 2018 PG-10038					
	FULL MARKET VALUE	103,563				

8.061-1-21.1	292 Crescent Dr/Wilson Hill			8.061-1-21.1		*****
Morris Mark R	210 1 Family Res - WTRFNT		COUNTY TAXABLE VALUE			1- 46-13
Morris Cecily L	Massena 1 405801	86,000	TOWN TAXABLE VALUE			
292 Crescent Dr	Lot 292 Wilson Hill	212,300	SCHOOL TAXABLE VALUE			
Massena, NY 13662	Seas 95X244x85wfxl88		FD022 Louisville Fire Prot		212,300 TO M	
	FRNT 85.00 DPTH 312.00		LT033 Louisville Light 3		212,300 TO M	
	EAST-0314049 NRTH-1797669		WD028 Water District #2		.00 FE	
	DEED BOOK 2003 PG-2421					
	FULL MARKET VALUE	244,023				

8.061-1-22.1	290 Crescent Dr/Wilson Hill			8.061-1-22.1		*****
Cappione Micheline P	260 Seasonal res - WTRFNT		COUNTY TAXABLE VALUE			1- 6-13
12 Windsor Rd	Massena 1 405801	81,300	TOWN TAXABLE VALUE			
Massena, NY 13662	Lot 290 & NYPA #8	128,800	SCHOOL TAXABLE VALUE			
	80X282X77WFX275		FD022 Louisville Fire Prot		128,800 TO M	
	combine 5/2016 LDC		LT033 Louisville Light 3		128,800 TO M	
	FRNT 78.00 DPTH 278.00		WD028 Water District #2		.00 FE	
	EAST-0314102 NRTH-1797610					
	DEED BOOK 2018 PG-17046					
	FULL MARKET VALUE	148,046				

STATE OF NEW YORK
COUNTY - St Lawrence
TOWN - Louisville
SWIS - 405289

2 0 1 9 T E N T A T I V E A S S E S S M E N T R O L L
T A X A B L E SECTION OF THE ROLL - 1

PAGE 171
VALUATION DATE-JUL 01, 2018
TAXABLE STATUS DATE-MAR 01, 2019

TAX MAP NUMBER SEQUENCE
UNIFORM PERCENT OF VALUE IS 087.00
UNIFORM PERCENT OF VALUE IS 087.00

TAX MAP PARCEL NUMBER	PROPERTY LOCATION & CLASS	ASSESSMENT	EXEMPTION CODE	COUNTY	TOWN	SCHOOL
CURRENT OWNERS NAME	SCHOOL DISTRICT	LAND	TAX DESCRIPTION	TAXABLE VALUE		
CURRENT OWNERS ADDRESS	PARCEL SIZE/GRID COORD	TOTAL	SPECIAL DISTRICTS	ACCOUNT NO.		
***** 8.061-1-23.1 *****						
8.061-1-23.1	288 Crescent Dr/Wilson Hill					1- 77- 6
Matthias Nancy	210 1 Family Res - WTRFNT		VET COM CT 41131	0	17,800	17,800 0
Matthias Richard	Massena 1 405801	80,700	VET DIS CT 41141	0	35,600	35,600 0
288 Crescent Dr	& NYPA PARCEL #8443	300,000	BAS STAR 41854	0	0	0 26,700
Massena, NY 13662	80'x 275' x 83' wf x 295'		COUNTY TAXABLE VALUE		246,600	
	FRNT 83.00 DPTH 285.00		TOWN TAXABLE VALUE		246,600	
	EAST-0314134 NRTH-1797555		SCHOOL TAXABLE VALUE		273,300	
	DEED BOOK 2004 PG-5994		FD022 Louisville Fire Prot		300,000	TO M
	FULL MARKET VALUE	344,828	LT033 Louisville Light 3		300,000	TO M
			WD028 Water District #2		.00	FE
***** 8.061-1-24.1 *****						
8.061-1-24.1	286 Crescent Dr/Wilson Hill					1- 80- 6
James Deshaies Rev. Trust	210 1 Family Res - WTRFNT		COUNTY TAXABLE VALUE		298,700	
Lori Deshaies Rev. Trust	Massena 1 405801	76,500	TOWN TAXABLE VALUE		298,700	
55 E Erie St Apt 4005	Lot 286 Wilson Hill	298,700	SCHOOL TAXABLE VALUE		298,700	
Chicago, IL 60611-2259	& NYPA #8444		FD022 Louisville Fire Prot		298,700	TO M
	80x148x86wfx115		LT033 Louisville Light 3		298,700	TO M
	FRNT 82.00 DPTH 285.00		WD028 Water District #2		.00	FE
	EAST-0314198 NRTH-1797486					
	DEED BOOK 2014 PG-16972					
	FULL MARKET VALUE	343,333				
***** 8.061-1-25.1 *****						
8.061-1-25.1	284 Crescent Dr/Wilson Hill					1- 7- 6
Anderson Douglas	210 1 Family Res - WTRFNT		COUNTY TAXABLE VALUE		137,200	
Anderson Kimberly McGrath	Massena 1 405801	67,500	TOWN TAXABLE VALUE		137,200	
% Douglas Anderson	Lot 284	137,200	SCHOOL TAXABLE VALUE		137,200	
277 Eastham Ct	& NYPA Parcel #8445		FD022 Louisville Fire Prot		137,200	TO M
Webster, NY 14580	80' x 275' x70wf x 184' x		LT033 Louisville Light 3		137,200	TO M
	FRNT 70.00 DPTH 288.00		WD028 Water District #2		.00	FE
	EAST-0314232 NRTH-1797428					
	DEED BOOK 2017 PG-10411					
	FULL MARKET VALUE	157,701				
***** 8.061-1-26.1 *****						
8.061-1-26.1	282 Crescent Dr/Wilson Hill					1- 51- 1
McDonald Margaret	260 Seasonal res - WTRFNT		COUNTY TAXABLE VALUE		85,900	
23 Talcott St	Massena 1 405801	69,000	TOWN TAXABLE VALUE		85,900	
Massena, NY 13662	Lot 282 Wilson Hill	85,900	SCHOOL TAXABLE VALUE		85,900	
	&NYPA #8446		FD022 Louisville Fire Prot		85,900	TO M
	FRNT 74.00 DPTH 309.00		LT033 Louisville Light 3		85,900	TO M
	EAST-0314303 NRTH-1797378		WD028 Water District #2		.00	FE
	DEED BOOK 2010 PG-12286					
	FULL MARKET VALUE	98,736				

STATE OF NEW YORK
COUNTY - St Lawrence
TOWN - Louisville
SWIS - 405289

2 0 1 9 T E N T A T I V E A S S E S S M E N T R O L L
T A X A B L E SECTION OF THE ROLL - 1

PAGE 172
VALUATION DATE-JUL 01, 2018
TAXABLE STATUS DATE-MAR 01, 2019

TAX MAP NUMBER SEQUENCE
UNIFORM PERCENT OF VALUE IS 087.00
UNIFORM PERCENT OF VALUE IS 087.00

TAX MAP PARCEL NUMBER	PROPERTY LOCATION & CLASS	ASSESSMENT	EXEMPTION CODE	COUNTY	TOWN	SCHOOL
CURRENT OWNERS NAME	SCHOOL DISTRICT	LAND	TAX DESCRIPTION	TAXABLE VALUE		
CURRENT OWNERS ADDRESS	PARCEL SIZE/GRID COORD	TOTAL	SPECIAL DISTRICTS			ACCOUNT NO.

8.061-1-27	280 River Dr/Wilson Hill			8.061-1-27		*****
Post Joint Living Trust	260 Seasonal res - WTRFNT		COUNTY TAXABLE VALUE	164,200		1- 83- 9
Paul & Josephine Post	Massena 1 405801	127,100	TOWN TAXABLE VALUE	164,200		
545 N Racquette River Rd	Lot 280 Wilson Hill	164,200	SCHOOL TAXABLE VALUE	164,200		
Massena, NY 13662-3411	Seas 203X133x123x204wfx17		FD022 Louisville Fire Prot	164,200 TO M		
	FRNT 204.00 DPTH 133.00		LT033 Louisville Light 3	164,200 TO M		
	EAST-0314337 NRTH-1797216		WD028 Water District #2	.00 FE		
	DEED BOOK 2011 PG-6054					
	FULL MARKET VALUE	188,736				

8.061-1-29.1	276 River Dr/Wilson Hill			8.061-1-29.1		*****
Agati Living Trust John	210 1 Family Res - WTRFNT		COUNTY TAXABLE VALUE	142,300		1- 36-13
John Agati, Trustee	Massena 1 405801	98,100	TOWN TAXABLE VALUE	142,300		
300 N Highway 1A Apt D404	Lot 276 Wilson Hill	142,300	SCHOOL TAXABLE VALUE	142,300		
Jupiter, FL 33477-4554	NYPA Parcel #8448		FD022 Louisville Fire Prot	142,300 TO M		
	FRNT 112.00 DPTH 323.00		LT033 Louisville Light 3	142,300 TO M		
	EAST-0314609 NRTH-1797268		WD028 Water District #2	.00 FE		
	DEED BOOK 2009 PG-5276					
	FULL MARKET VALUE	163,563				

8.061-1-30.1	274 River Dr/Wilson Hill			8.061-1-30.1		*****
Post Thomas W	260 Seasonal res - WTRFNT		COUNTY TAXABLE VALUE	127,600		1- 67- 8
35 Andrews St	Massena 1 405801	102,200	TOWN TAXABLE VALUE	127,600		
Massena, NY 13662-1843	Lot 274 Wilson Hill	127,600	SCHOOL TAXABLE VALUE	127,600		
	NYPA #8449		FD022 Louisville Fire Prot	127,600 TO M		
	80' X346' X 60'WFX51'WFX3		LT033 Louisville Light 3	127,600 TO M		
	FRNT 111.00 DPTH 362.00		WD028 Water District #2	.00 FE		
	EAST-0314737 NRTH-1797291					
	DEED BOOK 2007 PG-16124					
	FULL MARKET VALUE	146,667				

8.061-1-31.1	272 River Dr/Wilson Hill			8.061-1-31.1		*****
Vice Joyce A	210 1 Family Res - WTRFNT		ENH STAR 41834 0	0		1- 64- 8
272 River Dr	Massena 1 405801	97,500	COUNTY TAXABLE VALUE	151,700		0 61,140
Massena, NY 13662	Lot 272	151,700	TOWN TAXABLE VALUE	151,700		
	&NYPA #8450		SCHOOL TAXABLE VALUE	90,560		
	FRNT 112.00 DPTH 360.00		FD022 Louisville Fire Prot	151,700 TO M		
	EAST-0314777 NRTH-1797211		LT033 Louisville Light 3	151,700 TO M		
	DEED BOOK 00974 PG-00135		WD028 Water District #2	.00 FE		
	FULL MARKET VALUE	174,368				

STATE OF NEW YORK
COUNTY - St Lawrence
TOWN - Louisville
SWIS - 405289

2 0 1 9 T E N T A T I V E A S S E S S M E N T R O L L
T A X A B L E SECTION OF THE ROLL - 1

PAGE 173
VALUATION DATE-JUL 01, 2018
TAXABLE STATUS DATE-MAR 01, 2019

TAX MAP NUMBER SEQUENCE
UNIFORM PERCENT OF VALUE IS 087.00
UNIFORM PERCENT OF VALUE IS 087.00

TAX MAP PARCEL NUMBER	PROPERTY LOCATION & CLASS	ASSESSMENT	EXEMPTION CODE	COUNTY	TOWN	SCHOOL
CURRENT OWNERS NAME	SCHOOL DISTRICT	LAND	TAX DESCRIPTION	TAXABLE VALUE		
CURRENT OWNERS ADDRESS	PARCEL SIZE/GRID COORD	TOTAL	SPECIAL DISTRICTS	ACCOUNT NO.		

8.061-1-32.1	270 River Dr/Wilson Hill			8.061-1-32.1		*****
Berry Green Trust Brenda B	210 1 Family Res - WTRFNT		COUNTY TAXABLE VALUE			1-20-6
Brenda Green, Trustee	Massena 1 405801	98,100	TOWN TAXABLE VALUE			
10403 Seaborn Rd	Lot 270 & NYPA	129,300	SCHOOL TAXABLE VALUE			
Bainbridge Island, WA	80x343x125wfx272		FD022 Louisville Fire Prot			
	combine 6/2016 ldc		LT033 Louisville Light 3			
98110-3173	FRNT 125.00 DPTH 308.00		WD028 Water District #2			
	EAST-0314896 NRTH-1797200					
	DEED BOOK 2016 PG-6235					
	FULL MARKET VALUE	148,621				

8.061-1-33.1	268 River Dr/Wilson Hill			8.061-1-33.1		*****
Hubert Nancy	210 1 Family Res - WTRFNT		BAS STAR 41854 0			1- 51-14
268 River Dr	Massena 1 405801	90,400	COUNTY TAXABLE VALUE			26,700
Massena, NY 13662	Lot 268	221,800	TOWN TAXABLE VALUE			
	& NYPA Parcel #8452		SCHOOL TAXABLE VALUE			
	83 x 272 x 44wf x 62wf x		FD022 Louisville Fire Prot			
	FRNT 106.00 DPTH 265.00		LT033 Louisville Light 3			
	BANK8888830		WD028 Water District #2			
	EAST-0314952 NRTH-1797153					
	DEED BOOK 955 PG-01017					
	FULL MARKET VALUE	254,943				

8.061-1-34.1	271 River Dr			8.061-1-34.1		*****
Plante Marc	312 Vac w/imprv		COUNTY TAXABLE VALUE			
32 Clarkson Ave	Massena 1 405801	31,700	TOWN TAXABLE VALUE			
Massena, NY 13662	Wilson Hill Lot 267	41,000	SCHOOL TAXABLE VALUE			
	328' x200' x183' x119' x2		FD022 Louisville Fire Prot			
	FRNT 328.00 DPTH 200.00		LT033 Louisville Light 3			
	EAST-0314837 NRTH-1796891		WD028 Water District #2			
	DEED BOOK 2018 PG-16501					
	FULL MARKET VALUE	47,126				

8.061-1-38.1	River Dr			8.061-1-38.1		*****
Post Joint Living Trust	311 Res vac land		COUNTY TAXABLE VALUE			
Paul & Josephine Post	Massena 1 405801	33,000	TOWN TAXABLE VALUE			
545 N Racquette River Rd	Wilson Hill Lot 277	33,000	SCHOOL TAXABLE VALUE			
Massena, NY 13662-3411	FRNT 690.00 DPTH 200.00		FD022 Louisville Fire Prot			
	EAST-0314461 NRTH-1797028		LT033 Louisville Light 3			
	DEED BOOK 2011 PG-6055		WD028 Water District #2			
	FULL MARKET VALUE	37,931				

STATE OF NEW YORK
COUNTY - St Lawrence
TOWN - Louisville
SWIS - 405289

2 0 1 9 T E N T A T I V E A S S E S S M E N T R O L L
T A X A B L E SECTION OF THE ROLL - 1

PAGE 174
VALUATION DATE-JUL 01, 2018
TAXABLE STATUS DATE-MAR 01, 2019

TAX MAP NUMBER SEQUENCE
UNIFORM PERCENT OF VALUE IS 087.00
UNIFORM PERCENT OF VALUE IS 087.00

TAX MAP PARCEL NUMBER	PROPERTY LOCATION & CLASS	ASSESSMENT	EXEMPTION CODE	COUNTY	TOWN	SCHOOL
CURRENT OWNERS NAME	SCHOOL DISTRICT	LAND	TAX DESCRIPTION	TAXABLE VALUE		
CURRENT OWNERS ADDRESS	PARCEL SIZE/GRID COORD	TOTAL	SPECIAL DISTRICTS	ACCOUNT NO.		

8.061-1-47	303 River Dr/Wilson Hill			8.061-1-47		*****
Hutchison William S	210 1 Family Res		COUNTY TAXABLE VALUE			1- 55-11
Hutchison Scott D	Massena 1 405801	26,600	TOWN TAXABLE VALUE			
303 River Dr	Lot 303	94,700	SCHOOL TAXABLE VALUE			
Massena, NY 13662	115x200x98x200		FD022 Louisville Fire Prot	94,700	TO M	
	FRNT 115.00 DPTH 200.00		LT033 Louisville Light 3	94,700	TO M	
	EAST-0313598 NRTH-1796711		WD028 Water District #2	.00	FE	
	DEED BOOK 2018 PG-12503					
	FULL MARKET VALUE	108,851				

8.061-1-50.1	300 River Dr/Wilson Hill			8.061-1-50.1		*****
Kelley Family Declaration Trus	210 1 Family Res		COUNTY TAXABLE VALUE			
503 Herrera Court Ln	Massena 1 405801	41,400	TOWN TAXABLE VALUE			
Lady Lake, FL 32159	FRNT 308.00 DPTH 306.00	295,100	SCHOOL TAXABLE VALUE			
	EAST-0313681 NRTH-1797143		FD022 Louisville Fire Prot	295,100	TO M	
	DEED BOOK 2003 PG-21716		LT033 Louisville Light 3	295,100	TO M	
	FULL MARKET VALUE	339,195	WD028 Water District #2	.00	FE	

8.061-1-55.1	291 Crescent Dr/Wilson Hill			8.061-1-55.1		*****
Brown William	270 Mfg housing		ENH STAR 41834	0	0	61,140
Brown Janet	Massena 1 405801	47,000	COUNTY TAXABLE VALUE			
291 Crescent Dr	Wilson Hill Lot 291	114,000	TOWN TAXABLE VALUE			
Massena, NY 13662	428'x231'x65'x268'		SCHOOL TAXABLE VALUE			
	FRNT 428.00 DPTH 240.00		FD022 Louisville Fire Prot	114,000	TO M	
	EAST-0313752 NRTH-1797410		LT033 Louisville Light 3	114,000	TO M	
	DEED BOOK 2011 PG-19448		WD028 Water District #2	.00	FE	
	FULL MARKET VALUE	131,034				

8.061-1-57	287 Crescent Dr/Wilson Hill			8.061-1-57		*****
Tyo Development Inc.	312 Vac w/imprv		COUNTY TAXABLE VALUE			1- 64- 9
1909 State Highway 420	Massena 1 405801	26,500	TOWN TAXABLE VALUE			
Massena, NY 13662	Lot 287	126,600	SCHOOL TAXABLE VALUE			
	Seas 110X265x65x231		FD022 Louisville Fire Prot	126,600	TO M	
	FRNT 110.00 DPTH 248.00		LT033 Louisville Light 3	126,600	TO M	
	EAST-0313919 NRTH-1797311		WD028 Water District #2	.00	FE	
	DEED BOOK 2006 PG-8067					
	FULL MARKET VALUE	145,517				

8.061-1-58	285 River Dr/Wilson Hill			8.061-1-58		*****
Post Joint Living Trust	210 1 Family Res		COUNTY TAXABLE VALUE			1- 21-13
Paul & Josephine Post	Massena 1 405801	33,400	TOWN TAXABLE VALUE			
545 N Racquette River Rd	Lot 285	65,800	SCHOOL TAXABLE VALUE			
Massena, NY 13662-3411	290x180x265x196 Res		FD022 Louisville Fire Prot	65,800	TO M	
	FRNT 260.00 DPTH 190.00		LT033 Louisville Light 3	65,800	TO M	
	EAST-0313995 NRTH-1797198		WD028 Water District #2	.00	FE	
	DEED BOOK 2011 PG-6052					
	FULL MARKET VALUE	75,632				

STATE OF NEW YORK
COUNTY - St Lawrence
TOWN - Louisville
SWIS - 405289

2 0 1 9 T E N T A T I V E A S S E S S M E N T R O L L
T A X A B L E SECTION OF THE ROLL - 1

PAGE 175
VALUATION DATE-JUL 01, 2018
TAXABLE STATUS DATE-MAR 01, 2019

TAX MAP NUMBER SEQUENCE
UNIFORM PERCENT OF VALUE IS 087.00
UNIFORM PERCENT OF VALUE IS 087.00

TAX MAP PARCEL NUMBER	PROPERTY LOCATION & CLASS	ASSESSMENT	EXEMPTION CODE	COUNTY	TOWN	SCHOOL
CURRENT OWNERS NAME	SCHOOL DISTRICT	LAND	TAX DESCRIPTION	TAXABLE VALUE		
CURRENT OWNERS ADDRESS	PARCEL SIZE/GRID COORD	TOTAL	SPECIAL DISTRICTS	ACCOUNT NO.		

8.061-1-59.1	300 Otter Pt/Wilson Hill			8.061-1-59.1		1- 19- 6
Tyo, Family Benefit Trust Jeff	311 Res vac land - WTRFNT		COUNTY TAXABLE VALUE	139,700		
1909 State Highway 420	Massena 1 405801	139,700	TOWN TAXABLE VALUE	139,700		
Massena, NY 13662-3344	Lot 300 Wilson Hill	139,700	SCHOOL TAXABLE VALUE	139,700		
	FRNT 481.00 DPTH		FD022 Louisville Fire Prot	139,700	TO M	
	ACRES 1.20		LT033 Louisville Light 3	139,700	TO M	
	EAST-0331884 NRTH-1798033		WD028 Water District #2	.00	FE	
	DEED BOOK 2013 PG-13477					
	FULL MARKET VALUE	160,575				

8.061-1-62.1	266 River Dr/Wilson Hill			8.061-1-62.1		1- 27- 1
Negus Shirley L	210 1 Family Res - WTRFNT		ENH STAR 41834 0	0	0	61,140
266 River Dr	Massena 1 405801	83,900	COUNTY TAXABLE VALUE	279,100		
Massena, NY 13662	Lot 266 Wilson Hill	279,100	TOWN TAXABLE VALUE	279,100		
	NYPA #8453		SCHOOL TAXABLE VALUE	217,960		
	FRNT 97.00 DPTH 268.00		FD022 Louisville Fire Prot	279,100	TO M	
	EAST-0315055 NRTH-1797109		LT033 Louisville Light 3	279,100	TO M	
	DEED BOOK 1999 PG-20705		WD028 Water District #2	.00	FE	
	FULL MARKET VALUE	320,805				

8.061-1-63.1	264 River Dr/Wilson Hill			8.061-1-63.1		1- 82- 1
Burt William T	312 Vac w/imprv - WTRFNT		COUNTY TAXABLE VALUE	366,800		
Burt Joann	Massena 1 405801	87,200	TOWN TAXABLE VALUE	366,800		
4019 Lithia Ridge Blvd	Lot 264	366,800	SCHOOL TAXABLE VALUE	366,800		
Valrico, FL 33594	& NYPA #8454		FD022 Louisville Fire Prot	366,800	TO M	
	FRNT 87.00 DPTH 289.00		LT033 Louisville Light 3	366,800	TO M	
	EAST-0315078 NRTH-1797025		WD028 Water District #2	.00	FE	
	DEED BOOK 2004 PG-505					
	FULL MARKET VALUE	421,609				

8.061-1-64.1	262 River Dr/Wilson Hill			8.061-1-64.1		1- 7- 7
Catalina Joseph M	210 1 Family Res - WTRFNT		COUNTY TAXABLE VALUE	176,600		
Catalina Patricia	Massena 1 405801	88,000	TOWN TAXABLE VALUE	176,600		
7 Hunter Dr S	Lot 262	176,600	SCHOOL TAXABLE VALUE	176,600		
Valatie, NY 12184	& NYPA Parcel #8455		FD022 Louisville Fire Prot	176,600	TO M	
	FRNT 86.00 DPTH 306.00		LT033 Louisville Light 3	176,600	TO M	
	EAST-0315163 NRTH-1796987		WD028 Water District #2	.00	FE	
	DEED BOOK 2004 PG-2679					
	FULL MARKET VALUE	202,989				

STATE OF NEW YORK
COUNTY - St Lawrence
TOWN - Louisville
SWIS - 405289

2 0 1 9 T E N T A T I V E A S S E S S M E N T R O L L
T A X A B L E SECTION OF THE ROLL - 1

PAGE 176
VALUATION DATE-JUL 01, 2018
TAXABLE STATUS DATE-MAR 01, 2019

TAX MAP NUMBER SEQUENCE
UNIFORM PERCENT OF VALUE IS 087.00
UNIFORM PERCENT OF VALUE IS 087.00

TAX MAP PARCEL NUMBER	PROPERTY LOCATION & CLASS	ASSESSMENT	EXEMPTION CODE	COUNTY	TOWN	SCHOOL
CURRENT OWNERS NAME	SCHOOL DISTRICT	LAND	TAX DESCRIPTION	TAXABLE VALUE		
CURRENT OWNERS ADDRESS	PARCEL SIZE/GRID COORD	TOTAL	SPECIAL DISTRICTS	ACCOUNT NO.		

8.061-1-65.1	260 River Dr/Wilson Hill			8.061-1-65.1		1- 11-15
Bessy Kevin	210 1 Family Res - WTRFNT		COUNTY TAXABLE VALUE	142,200		
260 River Dr	Massena 1 405801	81,400	TOWN TAXABLE VALUE	142,200		
Massena, NY 13662	Lot No 260 & NYPA #8456	142,200	SCHOOL TAXABLE VALUE	142,200		
	combine 4/2017		FD022 Louisville Fire Prot	142,200	TO M	
	85x312x113wx321		LT033 Louisville Light 3	142,200	TO M	
	FRNT 113.00 DPTH 316.00		WD028 Water District #2	.00	FE	
	BANK8888111					
	EAST-0315293 NRTH-1797014					
	DEED BOOK 2017 PG-4594					
	FULL MARKET VALUE	163,448				

8.061-1-66	258 River Dr/Wilson Hill		ENH STAR 41834 0	8.061-1-66		1- 38- 7
Hrisko Ann	210 1 Family Res - WTRFNT	85,100	COUNTY TAXABLE VALUE	143,200		61,140
258 River Dr	Massena 1 405801	143,200	TOWN TAXABLE VALUE	143,200		
Massena, NY 13662	Lot 258 Wilson Hill		SCHOOL TAXABLE VALUE	82,060		
	99x224x79wfx223		FD022 Louisville Fire Prot	143,200	TO M	
	FRNT 79.00 DPTH 224.00		LT033 Louisville Light 3	143,200	TO M	
	BANK8888220		WD028 Water District #2	.00	FE	
	EAST-0315326 NRTH-1796917					
	DEED BOOK 996 PG-00084					
	FULL MARKET VALUE	164,598				

8.061-1-67.1	256 River Dr/Wilson Hill		BAS STAR 41854 0	8.061-1-67.1		1- 68- 1
Portolese Thomas A	210 1 Family Res - WTRFNT	84,400	COUNTY TAXABLE VALUE	124,200		26,700
Portolese Linda M	Massena 1 405801	124,200	TOWN TAXABLE VALUE	124,200		
256 River Dr	&NYPA #845		SCHOOL TAXABLE VALUE	97,500		
Massena, NY 13662	FRNT 56.00 DPTH 290.00		FD022 Louisville Fire Prot	124,200	TO M	
	EAST-0315445 NRTH-1796931		LT033 Louisville Light 3	124,200	TO M	
	DEED BOOK 2003 PG-23624		WD028 Water District #2	.00	FE	
	FULL MARKET VALUE	142,759				

8.061-1-68.1	River Dr			8.061-1-68.1		
Roberts William	311 Res vac land	30,100	COUNTY TAXABLE VALUE	30,100		
14761 State Highway 37	Massena 1 405801	30,100	TOWN TAXABLE VALUE	30,100		
Massena, NY 13662	FRNT 424.00 DPTH 200.00	30,100	SCHOOL TAXABLE VALUE	30,100		
	EAST-0315191 NRTH-1796718		FD022 Louisville Fire Prot	30,100	TO M	
	DEED BOOK 2017 PG-13815		LT033 Louisville Light 3	30,100	TO M	
	FULL MARKET VALUE	34,598	WD028 Water District #2	.00	FE	

STATE OF NEW YORK
 COUNTY - St Lawrence
 TOWN - Louisville
 SWIS - 405289

2 0 1 9 T E N T A T I V E A S S E S S M E N T R O L L
 T A X A B L E SECTION OF THE ROLL - 1

PAGE 177
 VALUATION DATE-JUL 01, 2018
 TAXABLE STATUS DATE-MAR 01, 2019

TAX MAP NUMBER SEQUENCE
 UNIFORM PERCENT OF VALUE IS 087.00
 UNIFORM PERCENT OF VALUE IS 087.00

TAX MAP PARCEL NUMBER	PROPERTY LOCATION & CLASS	ASSESSMENT	EXEMPTION CODE-----	COUNTY-----	TOWN-----	SCHOOL
CURRENT OWNERS NAME	SCHOOL DISTRICT	LAND	TAX DESCRIPTION	TAXABLE VALUE		ACCOUNT NO.
CURRENT OWNERS ADDRESS	PARCEL SIZE/GRID COORD	TOTAL	SPECIAL DISTRICTS			

8.061-1-80	Off River Dr			8.061-1-80		*****
Post Paul	971 Wetlands - WTRFNT		COUNTY TAXABLE VALUE	6,300		8- 88- 8
Post Josephine	Massena 1 405801	6,300	TOWN TAXABLE VALUE	6,300		
545 N Racquette River Rd	FRNT 74.00 DPTH 159.00	6,300	SCHOOL TAXABLE VALUE	6,300		
Massena, NY 13662-3411	ACRES 0.42		FD022 Louisville Fire Prot	6,300 TO M		
	EAST-0314447 NRTH-1797377		WD028 Water District #2	.00 FE		
	DEED BOOK 2012 PG-19488					
	FULL MARKET VALUE	7,241				

8.061-1-96	Off Crescent Dr			8.061-1-96		*****
Smith John G	971 Wetlands - WTRFNT		COUNTY TAXABLE VALUE	2,400		8- 88- 8
12 Nightengale Ave	Massena 1 405801	2,400	TOWN TAXABLE VALUE	2,400		
Massena, NY 13662-1716	FRNT 92.00 DPTH 76.00	2,400	SCHOOL TAXABLE VALUE	2,400		
	ACRES 0.16		FD022 Louisville Fire Prot	2,400 TO M		
	EAST-0313409 NRTH-1797542		WD028 Water District #2	.00 FE		
	DEED BOOK 2013 PG-7251					
	FULL MARKET VALUE	2,759				

8.061-1-107	302 Otter Pt/Wilson Hill			8.061-1-107		*****
Tyo Wayne K	210 1 Family Res - WTRFNT		BAS STAR 41854 0	0		1- 16- 8
Tyo Patricia P	Massena 1 405801	114,600	COUNTY TAXABLE VALUE	307,000		0 26,700
302 Otter Pt	Lot 302	307,000	TOWN TAXABLE VALUE	307,000		
Massena, NY 13662	& NYPA Parcel #8437		SCHOOL TAXABLE VALUE	280,300		
	FRNT 193.00 DPTH 204.00		FD022 Louisville Fire Prot	307,000 TO M		
	EAST-0313747 NRTH-1797874		LT033 Louisville Light 3	307,000 TO M		
	DEED BOOK 2009 PG-4742		WD028 Water District #2	.00 FE		
	FULL MARKET VALUE	352,874				

STATE OF NEW YORK
 COUNTY - St Lawrence
 TOWN - Louisville
 SWIS - 405289

2 0 1 9 T E N T A T I V E A S S E S S M E N T R O L L
 T A X A B L E S E C T I O N O F T H E R O L L - 1
 M A P S E C T I O N - 008
 S U B - S E C T I O N - 061
 U N I F O R M P E R C E N T O F V A L U E I S 087.00

PAGE 178
 VALUATION DATE-JUL 01, 2018
 TAXABLE STATUS DATE-MAR 01, 2019
 RPS150/V04/L015
 CURRENT DATE 4/25/2019

*** S P E C I A L D I S T R I C T S U M M A R Y ***

CODE	DISTRICT NAME	TOTAL PARCELS	EXTENSION TYPE	EXTENSION VALUE	AD VALOREM VALUE	EXEMPT AMOUNT	TAXABLE VALUE
FD022	Louisville Fir	48	TOTAL M		7611,600		7611,600
LT033	Louisville Lig	46	TOTAL M		7602,900		7602,900
WD028	Water District	48	FEE				

*** S C H O O L D I S T R I C T S U M M A R Y ***

CODE	DISTRICT NAME	TOTAL PARCELS	ASSESSED LAND	ASSESSED TOTAL	EXEMPT AMOUNT	TOTAL TAXABLE	STAR AMOUNT	STAR TAXABLE
405801	Massena 1	48	3869,900	7611,600		7611,600	580,440	7031,160
	S U B - T O T A L	48	3869,900	7611,600		7611,600	580,440	7031,160
	T O T A L	48	3869,900	7611,600		7611,600	580,440	7031,160

*** S Y S T E M C O D E S S U M M A R Y ***

NO SYSTEM EXEMPTIONS AT THIS LEVEL

*** E X E M P T I O N S U M M A R Y ***

CODE	DESCRIPTION	TOTAL PARCELS	COUNTY	TOWN	SCHOOL
41131	VET COM CT	2	35,600	35,600	
41141	VET DIS CT	1	35,600	35,600	
41834	ENH STAR	6			366,840
41854	BAS STAR	8			213,600
	T O T A L	17	71,200	71,200	580,440

STATE OF NEW YORK
COUNTY - St Lawrence
TOWN - Louisville
SWIS - 405289

2 0 1 9 T E N T A T I V E A S S E S S M E N T R O L L
T A X A B L E SECTION OF THE ROLL - 1
M A P S E C T I O N - 008
S U B - S E C T I O N - 061
UNIFORM PERCENT OF VALUE IS 087.00

PAGE 179
VALUATION DATE-JUL 01, 2018
TAXABLE STATUS DATE-MAR 01, 2019
RPS150/V04/L015
CURRENT DATE 4/25/2019

*** G R A N D T O T A L S ***

ROLL SEC	DESCRIPTION	TOTAL PARCELS	ASSESSED LAND	ASSESSED TOTAL	TAXABLE COUNTY	TAXABLE TOWN	TAXABLE SCHOOL	STAR TAXABLE
1	TAXABLE	48	3869,900	7611,600	7540,400	7540,400	7611,600	7031,160

STATE OF NEW YORK
 COUNTY - St Lawrence
 TOWN - Louisville
 SWIS - 405289

2 0 1 9 T E N T A T I V E A S S E S S M E N T R O L L
 T A X A B L E SECTION OF THE ROLL - 1

PAGE 180
 VALUATION DATE-JUL 01, 2018
 TAXABLE STATUS DATE-MAR 01, 2019

TAX MAP NUMBER SEQUENCE
 UNIFORM PERCENT OF VALUE IS 087.00
 UNIFORM PERCENT OF VALUE IS 087.00

TAX MAP PARCEL NUMBER	PROPERTY LOCATION & CLASS	ASSESSMENT	EXEMPTION CODE	COUNTY	TOWN	SCHOOL
CURRENT OWNERS NAME	SCHOOL DISTRICT	LAND	TAX DESCRIPTION	TAXABLE VALUE		
CURRENT OWNERS ADDRESS	PARCEL SIZE/GRID COORD	TOTAL	SPECIAL DISTRICTS	ACCOUNT NO.		

8.062-1-7	254 River Dr/Wilson Hill			8.062-1-7		1- 23- 7
Burnham Sandra L	210 1 Family Res - WTRFNT		COUNTY TAXABLE VALUE	171,000		
873 Parkhurst Blvd	Massena 1 405801	84,600	TOWN TAXABLE VALUE	171,000		
Tonawanda, NY 14150-9205	Lot 254 Wilson Hill	171,000	SCHOOL TAXABLE VALUE	171,000		
	115x189x77wfx182		FD022 Louisville Fire Prot	171,000	TO M	
	FRNT 77.00 DPTH 189.00		LT033 Louisville Light 3	171,000	TO M	
	BANK8888111		WD028 Water District #2	.00	FE	
	EAST-0315502 NRTH-1796851					
	DEED BOOK 2014 PG-13794					
	FULL MARKET VALUE	196,552				

8.062-1-8.1	252 River Dr/Wilson Hill			8.062-1-8.1		1-13-1
Silmser Robert J	210 1 Family Res - WTRFNT		BAS STAR 41854 0	0		26,700
33 Clark St	Massena 1 405801	86,200	COUNTY TAXABLE VALUE	155,600		
Massena, NY 13662	Lot 252	155,600	TOWN TAXABLE VALUE	155,600		
	& NYPS Parcel #8460		SCHOOL TAXABLE VALUE	128,900		
	FRNT 61.00 DPTH 279.00		FD022 Louisville Fire Prot	155,600	TO M	
	EAST-0315599 NRTH-1796903		LT033 Louisville Light 3	155,600	TO M	
	DEED BOOK 2009 PG-6668		WD028 Water District #2	.00	FE	
	FULL MARKET VALUE	178,851				

8.062-1-9.1	250 River Dr/Wilson Hill			8.062-1-9.1		1- 70- 7
Broderick Patrick Joseph	210 1 Family Res - WTRFNT		VET COM CT 41131 0	17,800	17,800	0
Broderick Maureen A	Massena 1 405801	85,100	VET DIS CT 41141 0	12,950	12,950	0
250 River Dr	Lot 250 Wilson Hill	259,000	COUNTY TAXABLE VALUE	228,250		
Massena, NY 13662	& NYPA # 8461		TOWN TAXABLE VALUE	228,250		
	FRNT 91.00 DPTH 279.00		SCHOOL TAXABLE VALUE	259,000		
	BANK8888830		FD022 Louisville Fire Prot	259,000	TO M	
	EAST-0315697 NRTH-1796909		LT033 Louisville Light 3	259,000	TO M	
	DEED BOOK 2016 PG-15136		WD028 Water District #2	.00	FE	
	FULL MARKET VALUE	297,701				

8.062-1-11.1	246 River Dr/Wilson Hill			8.062-1-11.1		1- 36-10
Swanson Eric S	210 1 Family Res - WTRFNT		COUNTY TAXABLE VALUE	154,200		
Swanson Courtney	Massena 1 405801	85,100	TOWN TAXABLE VALUE	154,200		
6350 Brenton Pointe Cove	Lot 246	154,200	SCHOOL TAXABLE VALUE	154,200		
Orlando, FL 32829	& NYPA #8462		FD022 Louisville Fire Prot	154,200	TO M	
	Strack survey 10/2017		LT033 Louisville Light 3	154,200	TO M	
	FRNT 67.00 DPTH 288.00		WD028 Water District #2	.00	FE	
	BANK8888830					
	EAST-0315854 NRTH-1796999					
	DEED BOOK 2017 PG-14475					
	FULL MARKET VALUE	177,241				

STATE OF NEW YORK
COUNTY - St Lawrence
TOWN - Louisville
SWIS - 405289

2 0 1 9 T E N T A T I V E A S S E S S M E N T R O L L
T A X A B L E SECTION OF THE ROLL - 1

PAGE 181
VALUATION DATE-JUL 01, 2018
TAXABLE STATUS DATE-MAR 01, 2019

TAX MAP NUMBER SEQUENCE
UNIFORM PERCENT OF VALUE IS 087.00
UNIFORM PERCENT OF VALUE IS 087.00

TAX MAP PARCEL NUMBER	PROPERTY LOCATION & CLASS	ASSESSMENT	EXEMPTION CODE	COUNTY	TOWN	SCHOOL
CURRENT OWNERS NAME	SCHOOL DISTRICT	LAND	TAX DESCRIPTION	TAXABLE VALUE		
CURRENT OWNERS ADDRESS	PARCEL SIZE/GRID COORD	TOTAL	SPECIAL DISTRICTS	ACCOUNT NO.		

8.062-1-12.1	244 River Dr/Wilson Hill			8.062-1-12.1		*****
Shaver Tyler	270 Mfg housing - WTRFNT		COUNTY TAXABLE VALUE		1- 56- 1	
244 River Dr	Massena 1 405801	94,000	TOWN TAXABLE VALUE			
Massena, NY 13662	Lot 244 Wilson Hill	212,300	SCHOOL TAXABLE VALUE			
	& NYPA Parcel #8463		FD022 Louisville Fire Prot			
	FRNT 90.00 DPTH 302.00		LT033 Louisville Light 3			
	BANK8888220		WD028 Water District #2			
	EAST-0315909 NRTH-1797090					
	DEED BOOK 2017 PG-8141					
	FULL MARKET VALUE	244,023				

8.062-1-13.1	242 River Dr/Wilson Hill			8.062-1-13.1		*****
Parisian Jordi L	210 1 Family Res - WTRFNT		BAS STAR 41854 0		1- 56- 3	
242 River Dr	Massena 1 405801	84,600	COUNTY TAXABLE VALUE		0 26,700	
Massena, NY 13662	Lot 242	195,000	TOWN TAXABLE VALUE			
	85x188x85x186		SCHOOL TAXABLE VALUE			
	FRNT 96.00 DPTH 320.00		FD022 Louisville Fire Prot			
	BANK8888111		LT033 Louisville Light 3			
	EAST-0315973 NRTH-1797151		WD028 Water District #2			
	DEED BOOK 2016 PG-14121					
	FULL MARKET VALUE	224,138				

8.062-1-14.1	240 River Dr/Wilson Hill			8.062-1-14.1		*****
Ackley Douglas M	210 1 Family Res - WTRFNT		BAS STAR 41854 0		1- 17- 6	
Ackley Nancy M	Massena 1 405801	88,800	COUNTY TAXABLE VALUE		0 26,700	
240 River Dr	Lot 240	118,600	TOWN TAXABLE VALUE			
Massena, NY 13662	85x186x88wfx207		SCHOOL TAXABLE VALUE			
	FRNT 87.00 DPTH 356.00		FD022 Louisville Fire Prot			
	EAST-0316022 NRTH-1797222		LT033 Louisville Light 3			
	DEED BOOK 2001 PG-21789		WD028 Water District #2			
	FULL MARKET VALUE	136,322				

8.062-1-15.1	238 River Dr/Wilson Hill			8.062-1-15.1		*****
Doud Timothy P	210 1 Family Res - WTRFNT		COUNTY TAXABLE VALUE		1- 82- 7	
303 Trippany Rd	Massena 1 405801	89,600	TOWN TAXABLE VALUE			
Massena, NY 13662	Lot 238 Wilson Hill	166,900	SCHOOL TAXABLE VALUE			
	& NYPA Parcel 8466		FD022 Louisville Fire Prot			
	FRNT 118.00 DPTH 318.00		LT033 Louisville Light 3			
	BANK8888111		WD028 Water District #2			
	EAST-0316089 NRTH-1797264					
	DEED BOOK 2018 PG-16513					
	FULL MARKET VALUE	191,839				

STATE OF NEW YORK
COUNTY - St Lawrence
TOWN - Louisville
SWIS - 405289

2 0 1 9 T E N T A T I V E A S S E S S M E N T R O L L
T A X A B L E SECTION OF THE ROLL - 1

PAGE 182
VALUATION DATE-JUL 01, 2018
TAXABLE STATUS DATE-MAR 01, 2019

TAX MAP NUMBER SEQUENCE
UNIFORM PERCENT OF VALUE IS 087.00
UNIFORM PERCENT OF VALUE IS 087.00

TAX MAP PARCEL NUMBER	PROPERTY LOCATION & CLASS	ASSESSMENT	EXEMPTION CODE	COUNTY	TOWN	SCHOOL
CURRENT OWNERS NAME	SCHOOL DISTRICT	LAND	TAX DESCRIPTION	TAXABLE VALUE		
CURRENT OWNERS ADDRESS	PARCEL SIZE/GRID COORD	TOTAL	SPECIAL DISTRICTS	ACCOUNT NO.		

8.062-1-16.1	236 River Dr/Wilson Hill			8.062-1-16.1		1- 17-11
Whalen Patrick T	210 1 Family Res - WTRFNT		BAS STAR 41854	0	0	26,700
Whalen Pamela	Massena 1 405801	88,600	COUNTY TAXABLE VALUE	113,900		
236 River Dr	Lot 236	113,900	TOWN TAXABLE VALUE	113,900		
Massena, NY 13662	& NYPA #8467		SCHOOL TAXABLE VALUE	87,200		
	FRNT 86.00 DPTH 270.00		FD022 Louisville Fire Prot	113,900	TO M	
	EAST-0316133 NRTH-1797329		LT033 Louisville Light 3	113,900	TO M	
	DEED BOOK 2005 PG-4492		WD028 Water District #2	.00	FE	
	FULL MARKET VALUE	130,920				

8.062-1-17.1	234 River Dr/Wilson Hill			8.062-1-17.1		1- 62-12
Greene John C	210 1 Family Res - WTRFNT		BAS STAR 41854	0	0	26,700
Greene Brenda I	Massena 1 405801	87,000	COUNTY TAXABLE VALUE	211,000		
234 River Dr	Lot 234	211,000	TOWN TAXABLE VALUE	211,000		
Massena, NY 13662-4106	85x201x85wfx200		SCHOOL TAXABLE VALUE	184,300		
	FRNT 86.00 DPTH 272.00		FD022 Louisville Fire Prot	211,000	TO M	
	EAST-0316199 NRTH-1797404		LT033 Louisville Light 3	211,000	TO M	
	DEED BOOK 1062 PG-133		WD028 Water District #2	.00	FE	
	FULL MARKET VALUE	242,529				

8.062-1-18.1	232 River Dr/Wilson Hill			8.062-1-18.1		1- 45- 8
Leboeuf Glenn P	260 Seasonal res - WTRFNT		COUNTY TAXABLE VALUE	120,400		
19770 Wallace St	Massena 1 405801	89,400	TOWN TAXABLE VALUE	120,400		
Roseville, MI 48066-1709	Lot 232	120,400	SCHOOL TAXABLE VALUE	120,400		
	& NYPA Parcel #8469		FD022 Louisville Fire Prot	120,400	TO M	
	85 x 278 x 85 wf x 286		LT033 Louisville Light 3	120,400	TO M	
	FRNT 85.00 DPTH 282.00		WD028 Water District #2	.00	FE	
	EAST-0316223 NRTH-1797484					
	DEED BOOK 2012 PG-19401					
	FULL MARKET VALUE	138,391				

8.062-1-19.1	230 River Dr/Wilson Hill			8.062-1-19.1		1- 12- 3
Catanzarite Joseph	260 Seasonal res - WTRFNT		COUNTY TAXABLE VALUE	104,200		
Catanzarite Joan	Massena 1 405801	94,900	TOWN TAXABLE VALUE	104,200		
31 Highland Ave	Lot 230	104,200	SCHOOL TAXABLE VALUE	104,200		
Massena, NY 13662	FRNT 86.00 DPTH 278.00		FD022 Louisville Fire Prot	104,200	TO M	
	EAST-0316312 NRTH-1797534		LT033 Louisville Light 3	104,200	TO M	
	DEED BOOK 2017 PG-8925		WD028 Water District #2	.00	FE	
	FULL MARKET VALUE	119,770				

STATE OF NEW YORK
COUNTY - St Lawrence
TOWN - Louisville
SWIS - 405289

2 0 1 9 T E N T A T I V E A S S E S S M E N T R O L L
T A X A B L E SECTION OF THE ROLL - 1

PAGE 183
VALUATION DATE-JUL 01, 2018
TAXABLE STATUS DATE-MAR 01, 2019

TAX MAP NUMBER SEQUENCE
UNIFORM PERCENT OF VALUE IS 087.00
UNIFORM PERCENT OF VALUE IS 087.00

TAX MAP PARCEL NUMBER	PROPERTY LOCATION & CLASS	ASSESSMENT	EXEMPTION CODE	COUNTY	TOWN	SCHOOL
CURRENT OWNERS NAME	SCHOOL DISTRICT	LAND	TAX DESCRIPTION	TAXABLE VALUE		
CURRENT OWNERS ADDRESS	PARCEL SIZE/GRID COORD	TOTAL	SPECIAL DISTRICTS	ACCOUNT NO.		

8.062-1-20.11	228 River Dr/Wilson Hill			8.062-1-20.11		*****
Deleel Dustin	210 1 Family Res - WTRFNT		COUNTY TAXABLE VALUE			1-56-8
228 River Dr	Massena 1 405801	86,700	TOWN TAXABLE VALUE			
Massena, NY 13662	Lot 228	167,400	SCHOOL TAXABLE VALUE			
	& NYPA Parcel #8461		FD022 Louisville Fire Prot			
	FRNT 100.00 DPTH 257.00		LT033 Louisville Light 3			
	BANK8888830		WD028 Water District #2			
	EAST-0316366 NRTH-1797579					
	DEED BOOK 2018 PG-4289					
	FULL MARKET VALUE	192,414				

8.062-1-21.21	226 River Dr/Wilson Hill			8.062-1-21.21		*****
Sharpe Thomas A	260 Seasonal res - WTRFNT		COUNTY TAXABLE VALUE			
Sharpe Barbara J	Massena 1 405801	81,200	TOWN TAXABLE VALUE			
64 Edie Rd	Lot 226	125,000	SCHOOL TAXABLE VALUE			
Saratoga Springs, NY 12866	& NYPA Parcel #8472		FD022 Louisville Fire Prot			
	FRNT 80.00 DPTH 240.00		LT033 Louisville Light 3			
	EAST-0316447 NRTH-1797645		WD028 Water District #2			
	DEED BOOK 2008 PG-16169					
	FULL MARKET VALUE	143,678				

8.062-1-23.1	222 River Dr/Wilson Hill			8.062-1-23.1		*****
Cardinal Bethel R	210 1 Family Res - WTRFNT		ENH STAR 41834			1- 17- 3
222 River Dr	Massena 1 405801	84,700	COUNTY TAXABLE VALUE			61,140
Massena, NY 13662-4106	Lot 222	148,300	TOWN TAXABLE VALUE			
	& NYPA Parcel #8473		SCHOOL TAXABLE VALUE			
	FRNT 108.00 DPTH 240.00		FD022 Louisville Fire Prot			
	EAST-0316566 NRTH-1797748		LT033 Louisville Light 3			
	DEED BOOK 2008 PG-12285		WD028 Water District #2			
	FULL MARKET VALUE	170,460				

8.062-1-24.1	220 River Dr/Wilson Hill			8.062-1-24.1		*****
Olson Richard S	210 1 Family Res - WTRFNT		VET WAR CT 41121			1- 43- 6
Olson Stephanie A	Massena 1 405801	88,600	BAS STAR 41854			0
220 River Dr/Wilson Hill	Lot 220	221,400	COUNTY TAXABLE VALUE			26,700
Massena, NY 13662-4106	85'x257'x92'WFx237'		TOWN TAXABLE VALUE			
	FRNT 92.00 DPTH 247.00		SCHOOL TAXABLE VALUE			
	EAST-0316626 NRTH-1797836		FD022 Louisville Fire Prot			
	DEED BOOK 2006 PG-7634		LT033 Louisville Light 3			
	FULL MARKET VALUE	254,483	WD028 Water District #2			

STATE OF NEW YORK
COUNTY - St Lawrence
TOWN - Louisville
SWIS - 405289

2 0 1 9 T E N T A T I V E A S S E S S M E N T R O L L
T A X A B L E SECTION OF THE ROLL - 1

PAGE 184
VALUATION DATE-JUL 01, 2018
TAXABLE STATUS DATE-MAR 01, 2019

TAX MAP NUMBER SEQUENCE
UNIFORM PERCENT OF VALUE IS 087.00
UNIFORM PERCENT OF VALUE IS 087.00

TAX MAP PARCEL NUMBER	PROPERTY LOCATION & CLASS	ASSESSMENT	EXEMPTION CODE	COUNTY	TOWN	SCHOOL
CURRENT OWNERS NAME	SCHOOL DISTRICT	LAND	TAX DESCRIPTION	TAXABLE VALUE		
CURRENT OWNERS ADDRESS	PARCEL SIZE/GRID COORD	TOTAL	SPECIAL DISTRICTS	ACCOUNT NO.		

8.062-1-25.1	218 River Dr/Wilson Hill			8.062-1-25.1		*****
Henderson James E	260 Seasonal res - WTRFNT		COUNTY TAXABLE VALUE			1- 37- 5
Henderson Joyce A	Massena 1 405801	85,100	TOWN TAXABLE VALUE			
19 Hoover Ln	Lot 218	108,700	SCHOOL TAXABLE VALUE			
Enfield, CT 06082	& NYPA Parcel #8475		FD022 Louisville Fire Prot			
	FRNT 90.00 DPTH 232.00		LT033 Louisville Light 3			
	EAST-0316697 NRTH-1797884		WD028 Water District #2			
	DEED BOOK 1108 PG-879					
	FULL MARKET VALUE	124,943				

8.062-1-32.1	River Dr		COUNTY TAXABLE VALUE	8.062-1-32.1		*****
Daye Suhail	311 Res vac land		TOWN TAXABLE VALUE			
2 Morningside Dr	Massena 1 405801	32,000	SCHOOL TAXABLE VALUE			
Andrews, TX 79714-3903	Wilson Hill Lot 217	32,000	FD022 Louisville Fire Prot			
	FRNT 329.00 DPTH 200.00		LT033 Louisville Light 3			
	EAST-0316997 NRTH-1797833		WD028 Water District #2			
	DEED BOOK 2003 PG-23656					
	FULL MARKET VALUE	36,782				

8.062-1-34.1	River Dr		COUNTY TAXABLE VALUE	8.062-1-34.1		*****
Daye Marwan	311 Res vac land		TOWN TAXABLE VALUE			
5 Heritage Pl	Massena 1 405801	30,000	SCHOOL TAXABLE VALUE			
Massena, NY 13662	Wilson Hill Lot 221	30,000	FD022 Louisville Fire Prot			
	FRNT 309.00 DPTH 200.00		LT033 Louisville Light 3			
	ACRES 1.40		WD028 Water District #2			
	EAST-0316760 NRTH-1797640					
	DEED BOOK 2004 PG-14558					
	FULL MARKET VALUE	34,483				

8.062-1-37.1	225 River Dr/Wilson Hill		COUNTY TAXABLE VALUE	8.062-1-37.1		*****
Desire Development LLC	270 Mfg housing		TOWN TAXABLE VALUE			
565 Plandome Rd	Massena 1 405801	33,000	SCHOOL TAXABLE VALUE			
Manhasset, NY 11030	Wilson Hill Lot 227	105,500	FD022 Louisville Fire Prot			
	FRNT 304.00 DPTH 200.00		LT033 Louisville Light 3			
	EAST-0316563 NRTH-1797418		WD028 Water District #2			
	DEED BOOK 2017 PG-15070					
	FULL MARKET VALUE	121,264				

8.062-1-40.1	233 River Dr		COUNTY TAXABLE VALUE	8.062-1-40.1		*****
Reagan James W	311 Res vac land		TOWN TAXABLE VALUE			
32 Dublin Dr	Massena 1 405801	29,000	SCHOOL TAXABLE VALUE			
Ballston Spa, NY 12020	Wilson Hill Lot 233	29,000	FD022 Louisville Fire Prot			
	FRNT 309.00 DPTH 200.00		LT033 Louisville Light 3			
	ACRES 1.40		WD028 Water District #2			
	EAST-0316356 NRTH-1797186					
	DEED BOOK 2007 PG-8135					
	FULL MARKET VALUE	33,333				

STATE OF NEW YORK
 COUNTY - St Lawrence
 TOWN - Louisville
 SWIS - 405289

2 0 1 9 T E N T A T I V E A S S E S S M E N T R O L L
 T A X A B L E SECTION OF THE ROLL - 1

PAGE 185
 VALUATION DATE-JUL 01, 2018
 TAXABLE STATUS DATE-MAR 01, 2019

TAX MAP NUMBER SEQUENCE
 UNIFORM PERCENT OF VALUE IS 087.00
 UNIFORM PERCENT OF VALUE IS 087.00

TAX MAP PARCEL NUMBER	PROPERTY LOCATION & CLASS	ASSESSMENT	EXEMPTION CODE	COUNTY	TOWN	SCHOOL
CURRENT OWNERS NAME	SCHOOL DISTRICT	LAND	TAX DESCRIPTION	TAXABLE VALUE		
CURRENT OWNERS ADDRESS	PARCEL SIZE/GRID COORD	TOTAL	SPECIAL DISTRICTS	ACCOUNT NO.		

8.062-1-43.1	River Dr 311 Res vac land		COUNTY TAXABLE VALUE	26,000		
Weinrich Elli	Massena 1 405801	26,000	TOWN TAXABLE VALUE	26,000		
185 River Dr	Wilson Hill	26,000	SCHOOL TAXABLE VALUE	26,000		
Massena, NY 13662	Lots 239, 241 & 243		FD022 Louisville Fire Prot	26,000	TO M	
	FRNT 316.00 DPTH 200.00		LT033 Louisville Light 3	26,000	TO M	
	EAST-0316177 NRTH-1796951		WD028 Water District #2	.00	FE	
	DEED BOOK 2018 PG-1304					
	FULL MARKET VALUE	29,885				

8.062-1-46.1	247 River Dr 210 1 Family Res		BAS STAR 41854	0	0	26,700
Peets Timothy J	Massena 1 405801	31,700	COUNTY TAXABLE VALUE	174,500		
247 River Dr	Wilson Hill Lots, 245,247	174,500	TOWN TAXABLE VALUE	174,500		
Massena, NY 13662-3340	FRNT 300.00 DPTH 200.00		SCHOOL TAXABLE VALUE	147,800		
	BANK8888111		FD022 Louisville Fire Prot	174,500	TO M	
	EAST-0315940 NRTH-1796727		LT033 Louisville Light 3	174,500	TO M	
	DEED BOOK 2012 PG-4907		WD028 Water District #2	.00	FE	
	FULL MARKET VALUE	200,575				

8.062-1-56	River Dr 311 Res vac land		COUNTY TAXABLE VALUE	22,000		
Peets Timothy J	Massena 1 405801	22,000	TOWN TAXABLE VALUE	22,000		
247 River Dr	FRNT 150.00 DPTH 200.00	22,000	SCHOOL TAXABLE VALUE	22,000		
Massena, NY 13662	EAST-0315652 NRTH-1796670		FD022 Louisville Fire Prot	22,000	TO M	
	DEED BOOK 2018 PG-13301		LT033 Louisville Light 3	22,000	TO M	
	FULL MARKET VALUE	25,287	WD028 Water District #2	.00	FE	

8.062-1-57	River Dr 311 Res vac land		COUNTY TAXABLE VALUE	17,500		
Guerrero Mildred	Massena 1 405801	17,500	TOWN TAXABLE VALUE	17,500		
Trudel Louis	FRNT 150.00 DPTH 200.00	17,500	SCHOOL TAXABLE VALUE	17,500		
23 Rue L'Abbe-Desautels	BANK1111111		FD022 Louisville Fire Prot	17,500	TO M	
Gatineau, Quebec Canada	EAST-0315482 NRTH-1796659		LT033 Louisville Light 3	17,500	TO M	
J8T 3E5	DEED BOOK 2018 PG-3870		WD028 Water District #2	.00	FE	
	FULL MARKET VALUE	20,115				

STATE OF NEW YORK
 COUNTY - St Lawrence
 TOWN - Louisville
 SWIS - 405289

2 0 1 9 T E N T A T I V E A S S E S S M E N T R O L L
 T A X A B L E S E C T I O N O F T H E R O L L - 1
 M A P S E C T I O N - 008
 S U B - S E C T I O N - 062
 U N I F O R M P E R C E N T O F V A L U E I S 087.00

PAGE 186
 VALUATION DATE-JUL 01, 2018
 TAXABLE STATUS DATE-MAR 01, 2019
 RPS150/V04/L015
 CURRENT DATE 4/25/2019

*** S P E C I A L D I S T R I C T S U M M A R Y ***

CODE	DISTRICT NAME	TOTAL PARCELS	EXTENSION TYPE	EXTENSION VALUE	AD VALOREM VALUE	EXEMPT AMOUNT	TAXABLE VALUE
FD022	Louisville Fir	25	TOTAL M		3189,400		3189,400
LT033	Louisville Lig	25	TOTAL M		3189,400		3189,400
WD028	Water District	25	FEE				

*** S C H O O L D I S T R I C T S U M M A R Y ***

CODE	DISTRICT NAME	TOTAL PARCELS	ASSESSED LAND	ASSESSED TOTAL	EXEMPT AMOUNT	TOTAL TAXABLE	STAR AMOUNT	STAR TAXABLE
405801	Massena 1	25	1705,400	3189,400		3189,400	248,040	2941,360
	S U B - T O T A L	25	1705,400	3189,400		3189,400	248,040	2941,360
	T O T A L	25	1705,400	3189,400		3189,400	248,040	2941,360

*** S Y S T E M C O D E S S U M M A R Y ***

NO SYSTEM EXEMPTIONS AT THIS LEVEL

*** E X E M P T I O N S U M M A R Y ***

CODE	DESCRIPTION	TOTAL PARCELS	COUNTY	TOWN	SCHOOL
41121	VET WAR CT	1	10,680	10,680	
41131	VET COM CT	1	17,800	17,800	
41141	VET DIS CT	1	12,950	12,950	
41834	ENH STAR	1			61,140
41854	BAS STAR	7			186,900
	T O T A L	11	41,430	41,430	248,040

STATE OF NEW YORK
COUNTY - St Lawrence
TOWN - Louisville
SWIS - 405289

2 0 1 9 T E N T A T I V E A S S E S S M E N T R O L L
T A X A B L E SECTION OF THE ROLL - 1
M A P S E C T I O N - 008
S U B - S E C T I O N - 062
UNIFORM PERCENT OF VALUE IS 087.00

PAGE 187
VALUATION DATE-JUL 01, 2018
TAXABLE STATUS DATE-MAR 01, 2019
RPS150/V04/L015
CURRENT DATE 4/25/2019

*** G R A N D T O T A L S ***

ROLL SEC	DESCRIPTION	TOTAL PARCELS	ASSESSED LAND	ASSESSED TOTAL	TAXABLE COUNTY	TAXABLE TOWN	TAXABLE SCHOOL	STAR TAXABLE
1	TAXABLE	25	1705,400	3189,400	3147,970	3147,970	3189,400	2941,360

STATE OF NEW YORK
COUNTY - St Lawrence
TOWN - Louisville
SWIS - 405289

2 0 1 9 T E N T A T I V E A S S E S S M E N T R O L L
T A X A B L E SECTION OF THE ROLL - 1

PAGE 188
VALUATION DATE-JUL 01, 2018
TAXABLE STATUS DATE-MAR 01, 2019

TAX MAP NUMBER SEQUENCE
UNIFORM PERCENT OF VALUE IS 087.00
UNIFORM PERCENT OF VALUE IS 087.00

TAX MAP PARCEL NUMBER	PROPERTY LOCATION & CLASS	ASSESSMENT	EXEMPTION CODE	COUNTY	TOWN	SCHOOL
CURRENT OWNERS NAME	SCHOOL DISTRICT	LAND	TAX DESCRIPTION	TAXABLE VALUE		
CURRENT OWNERS ADDRESS	PARCEL SIZE/GRID COORD	TOTAL	SPECIAL DISTRICTS	ACCOUNT NO.		

8.065-1-1.1	288 Sh 131			8.065-1-1.1		1- 14- 1
Tyo Eric J	210 1 Family Res		COUNTY TAXABLE VALUE	112,500		
Tyo Jennifer L	Massena 1 405801	32,300	TOWN TAXABLE VALUE	112,500		
PO Box 5133	242x98x242x90	112,500	SCHOOL TAXABLE VALUE	112,500		
Massena, NY 13662	FRNT 384.00 DPTH 150.00		FD022 Louisville Fire Prot	112,500	TO M	
	BANK8888830		WD028 Water District #2	.00	FE	
	EAST-0324916 NRTH-1796194					
	DEED BOOK 2016 PG-7810					
	FULL MARKET VALUE	129,310				

8.065-1-3	300,304 Sh 131			8.065-1-3		1- 38- 1
French Kevin J	210 1 Family Res		BAS STAR 41854 0	0	0	26,700
300 State Highway 131	Massena 1 405801	31,900	COUNTY TAXABLE VALUE	108,000		
Massena, NY 13662-3483	FRNT 225.00 DPTH 150.00	108,000	TOWN TAXABLE VALUE	108,000		
	BANK8888830		SCHOOL TAXABLE VALUE	81,300		
	EAST-0325194 NRTH-1796358		FD022 Louisville Fire Prot	108,000	TO M	
	DEED BOOK 2009 PG-12547		WD028 Water District #2	.00	FE	
	FULL MARKET VALUE	124,138				

8.065-1-4	312 Sh 131			8.065-1-4		1- 19-11
Perry Francis J Jr	210 1 Family Res		COUNTY TAXABLE VALUE	129,600		
Perry Gretchen C	Massena 1 405801	30,700	TOWN TAXABLE VALUE	129,600		
6312 Barnard Way	FRNT 150.00 DPTH 200.00	129,600	SCHOOL TAXABLE VALUE	129,600		
Virginia Beach, VA 23464	EAST-0325385 NRTH-1796439		FD022 Louisville Fire Prot	129,600	TO M	
	DEED BOOK 1999 PG-19589		WD028 Water District #2	.00	FE	
	FULL MARKET VALUE	148,966				

8.065-1-5	316 Sh 131			8.065-1-5		
Reed Shawn	210 1 Family Res		COUNTY TAXABLE VALUE	170,000		
Reed Michelle	Massena 1 405801	30,900	TOWN TAXABLE VALUE	170,000		
316 State Highway 131	FRNT 240.00 DPTH	170,000	SCHOOL TAXABLE VALUE	170,000		
Massena, NY 13662	ACRES 2.30		FD022 Louisville Fire Prot	170,000	TO M	
	EAST-0325582 NRTH-1796497		WD028 Water District #2	.00	FE	
	DEED BOOK 2017 PG-12428					
	FULL MARKET VALUE	195,402				

8.065-1-6	328 Sh 131			8.065-1-6		1- 27-15
Robillard-Ramatic Marlene	210 1 Family Res		COUNTY TAXABLE VALUE	63,400		
Robillard-Ramatic Linda	Massena 1 405801	25,000	TOWN TAXABLE VALUE	63,400		
9 Kennedy Ct	SP25000	63,400	SCHOOL TAXABLE VALUE	63,400		
Massena, NY 13662-1229	FRNT 280.00 DPTH		FD022 Louisville Fire Prot	63,400	TO M	
	ACRES 2.90		WD028 Water District #2	.00	FE	
	EAST-0325790 NRTH-1796659					
	DEED BOOK 2014 PG-4178					
	FULL MARKET VALUE	72,874				

STATE OF NEW YORK
 COUNTY - St Lawrence
 TOWN - Louisville
 SWIS - 405289

2 0 1 9 T E N T A T I V E A S S E S S M E N T R O L L
 T A X A B L E SECTION OF THE ROLL - 1

PAGE 189
 VALUATION DATE-JUL 01, 2018
 TAXABLE STATUS DATE-MAR 01, 2019

TAX MAP NUMBER SEQUENCE
 UNIFORM PERCENT OF VALUE IS 087.00
 UNIFORM PERCENT OF VALUE IS 087.00

TAX MAP PARCEL NUMBER	PROPERTY LOCATION & CLASS	ASSESSMENT	EXEMPTION CODE	COUNTY	TOWN	SCHOOL
CURRENT OWNERS NAME	SCHOOL DISTRICT	LAND	TAX DESCRIPTION	TAXABLE VALUE		ACCOUNT NO.
CURRENT OWNERS ADDRESS	PARCEL SIZE/GRID COORD	TOTAL	SPECIAL DISTRICTS			

8.065-1-7.1	560 Willard Rd			8.065-1-7.1		*****
Girard Richard J	210 1 Family Res		BAS STAR 41854	0	0	1- 84-10.1
Lamica Amy L	Massena 1 405801	15,500	COUNTY TAXABLE VALUE		50,000	26,700
560 Willard Rd	FRNT 138.00 DPTH	50,000	TOWN TAXABLE VALUE		50,000	
Massena, NY 13662	ACRES 2.90 BANK8888869		SCHOOL TAXABLE VALUE		23,300	
	EAST-0325260 NRTH-1796191		FD022 Louisville Fire Prot		50,000 TO M	
	DEED BOOK 2005 PG-4116		WD028 Water District #2		.00 FE	
	FULL MARKET VALUE	57,471				

8.065-1-9	563 Willard Rd			8.065-1-9		*****
Henophy Mark W	210 1 Family Res		COUNTY TAXABLE VALUE		48,200	1- 32- 7.1
563 Willard Rd	Massena 1 405801	9,400	TOWN TAXABLE VALUE		48,200	
Massena, NY 13662-3480	FRNT 100.00 DPTH 232.00	48,200	SCHOOL TAXABLE VALUE		48,200	
	BANK8888111		FD022 Louisville Fire Prot		48,200 TO M	
	EAST-0324676 NRTH-1796003		WD028 Water District #2		.00 FE	
	DEED BOOK 2011 PG-19312					
	FULL MARKET VALUE	55,402				

8.065-2-1.1	359 Sh 131			8.065-2-1.1		*****
Carroll Thomas J Jr	210 1 Family Res - WTRFNT		BAS STAR 41854	0	0	26,700
Carroll Alesia	Massena 1 405801	136,100	COUNTY TAXABLE VALUE		218,500	
359 State Highway 131	FRNT 281.00 DPTH	218,500	TOWN TAXABLE VALUE		218,500	
Massena, NY 13662	ACRES 34.30		SCHOOL TAXABLE VALUE		191,800	
	EAST-0326667 NRTH-1796805		FD022 Louisville Fire Prot		218,500 TO M	
	DEED BOOK 1999 PG-24989		WD028 Water District #2		.00 FE	
	FULL MARKET VALUE	251,149				

8.065-2-2.1	371 Sh 131			8.065-2-2.1		*****
Scott Richard	210 1 Family Res - WTRFNT		BAS STAR 41854	0	0	26,700
Scott Nancy	Massena 1 405801	85,500	COUNTY TAXABLE VALUE		198,800	
371 State Highway 131	&NYPA 8581	198,800	TOWN TAXABLE VALUE		198,800	
Massena, NY 13662	combined 3/2017		SCHOOL TAXABLE VALUE		172,100	
	FRNT 152.00 DPTH 260.00		FD022 Louisville Fire Prot		198,800 TO M	
	ACRES 1.30		WD028 Water District #2		.00 FE	
	EAST-0326282 NRTH-1797766					
	DEED BOOK 2017 PG-2276					
	FULL MARKET VALUE	228,506				

8.065-2-3.1	373 Sh 131			8.065-2-3.1		*****
Carroll Patrick D	210 1 Family Res - WTRFNT		COUNTY TAXABLE VALUE		217,600	
373 State Highway 131	Massena 1 405801	101,500	TOWN TAXABLE VALUE		217,600	
Massena, NY 13662	NYPA # 8582	217,600	SCHOOL TAXABLE VALUE		217,600	
	FRNT 317.00 DPTH 260.00		FD022 Louisville Fire Prot		217,600 TO M	
	ACRES 1.40		WD028 Water District #2		.00 FE	
	EAST-0326462 NRTH-1797829					
	DEED BOOK 2000 PG-7332					
	FULL MARKET VALUE	250,115				

STATE OF NEW YORK
 COUNTY - St Lawrence
 TOWN - Louisville
 SWIS - 405289

2 0 1 9 T E N T A T I V E A S S E S S M E N T R O L L
 T A X A B L E SECTION OF THE ROLL - 1

PAGE 190
 VALUATION DATE-JUL 01, 2018
 TAXABLE STATUS DATE-MAR 01, 2019

TAX MAP NUMBER SEQUENCE
 UNIFORM PERCENT OF VALUE IS 087.00
 UNIFORM PERCENT OF VALUE IS 087.00

TAX MAP PARCEL NUMBER	PROPERTY LOCATION & CLASS	ASSESSMENT	EXEMPTION CODE-----	COUNTY-----	TOWN-----	SCHOOL	ACCOUNT NO.
CURRENT OWNERS NAME	SCHOOL DISTRICT	LAND	TAX DESCRIPTION	TAXABLE VALUE			
CURRENT OWNERS ADDRESS	PARCEL SIZE/GRID COORD	TOTAL	SPECIAL DISTRICTS				
***** 8.065-2-7 *****							
356 Sh 131							
8.065-2-7	210 1 Family Res		BAS STAR 41854	0	0	0	26,700
Zappia Joan	Massena 1 405801	32,200	COUNTY TAXABLE VALUE		165,000		
Zappia Samuel	FRNT 300.00 DPTH 215.00	165,000	TOWN TAXABLE VALUE		165,000		
356 State Highway 131	EAST-0326238 NRTH-1797140		SCHOOL TAXABLE VALUE		138,300		
Massena, NY 13662	DEED BOOK 669 PG-5		FD022 Louisville Fire Prot		165,000 TO M		
	FULL MARKET VALUE	189,655	WD028 Water District #2		.00 FE		
***** 8.065-2-8 *****							
358 Sh 131							
8.065-2-8	210 1 Family Res		BAS STAR 41854	0	0	0	26,700
Carroll Maureen J	Massena 1 405801	40,000	COUNTY TAXABLE VALUE		261,800		
Vangarderen Katherine J	FRNT 385.00 DPTH 385.00	261,800	TOWN TAXABLE VALUE		261,800		
358 State Highway 131	EAST-0326515 NRTH-1797259		SCHOOL TAXABLE VALUE		235,100		
Massena, NY 13662	DEED BOOK 2010 PG-14239		FD022 Louisville Fire Prot		261,800 TO M		
	FULL MARKET VALUE	300,920	WD028 Water District #2		.00 FE		
***** 8.065-3-1.1 *****							
305 Sh 131							1- 68- 6
8.065-3-1.1	210 1 Family Res - WTRFNT		COUNTY TAXABLE VALUE		140,300		
Smith Donald (LU)	Massena 1 405801	93,300	TOWN TAXABLE VALUE		140,300		
305 State Highway 131	FRNT 200.00 DPTH	140,300	SCHOOL TAXABLE VALUE		140,300		
Massena, NY 13662	ACRES 3.00		FD022 Louisville Fire Prot		140,300 TO M		
	EAST-0324865 NRTH-1796945		WD028 Water District #2		.00 FE		
	DEED BOOK 2011 PG-14369						
	FULL MARKET VALUE	161,264					
***** 8.065-3-2 *****							
SH 131							
8.065-3-2	311 Res vac land - WTRFNT		COUNTY TAXABLE VALUE		135,600		
Goco Ventures, LLC	Massena 1 405801	135,600	TOWN TAXABLE VALUE		135,600		
5 Julia Court	FRNT 510.00 DPTH	135,600	SCHOOL TAXABLE VALUE		135,600		
Boonton Township, NJ 07005	ACRES 5.60		FD022 Louisville Fire Prot		135,600 TO M		
	EAST-0325170 NRTH-1797063		WD028 Water District #2		.00 FE		
	DEED BOOK 2018 PG-16518						
	FULL MARKET VALUE	155,862					

STATE OF NEW YORK
 COUNTY - St Lawrence
 TOWN - Louisville
 SWIS - 405289

2 0 1 9 T E N T A T I V E A S S E S S M E N T R O L L
 T A X A B L E S E C T I O N O F T H E R O L L - 1
 M A P S E C T I O N - 008
 S U B - S E C T I O N - 065
 U N I F O R M P E R C E N T O F V A L U E I S 087.00

PAGE 191
 VALUATION DATE-JUL 01, 2018
 TAXABLE STATUS DATE-MAR 01, 2019
 RPS150/V04/L015
 CURRENT DATE 4/25/2019

*** S P E C I A L D I S T R I C T S U M M A R Y ***

CODE	DISTRICT NAME	TOTAL PARCELS	EXTENSION TYPE	EXTENSION VALUE	AD VALOREM VALUE	EXEMPT AMOUNT	TAXABLE VALUE
FD022	Louisville Fir	14	TOTAL M		2019,300		2019,300
WD028	Water District	14	FEE				

*** S C H O O L D I S T R I C T S U M M A R Y ***

CODE	DISTRICT NAME	TOTAL PARCELS	ASSESSED LAND	ASSESSED TOTAL	EXEMPT AMOUNT	TOTAL TAXABLE	STAR AMOUNT	STAR TAXABLE
405801	Massena 1	14	799,900	2019,300		2019,300	160,200	1859,100
	S U B - T O T A L	14	799,900	2019,300		2019,300	160,200	1859,100
	T O T A L	14	799,900	2019,300		2019,300	160,200	1859,100

*** S Y S T E M C O D E S S U M M A R Y ***

NO SYSTEM EXEMPTIONS AT THIS LEVEL

*** E X E M P T I O N S U M M A R Y ***

CODE	DESCRIPTION	TOTAL PARCELS	COUNTY	TOWN	SCHOOL
41854	BAS STAR	6			160,200
	T O T A L	6			160,200

*** G R A N D T O T A L S ***

ROLL SEC	DESCRIPTION	TOTAL PARCELS	ASSESSED LAND	ASSESSED TOTAL	TAXABLE COUNTY	TAXABLE TOWN	TAXABLE SCHOOL	STAR TAXABLE
1	TAXABLE	14	799,900	2019,300	2019,300	2019,300	2019,300	1859,100

STATE OF NEW YORK
 COUNTY - St Lawrence
 TOWN - Louisville
 SWIS - 405289

2 0 1 9 T E N T A T I V E A S S E S S M E N T R O L L
 T A X A B L E SECTION OF THE ROLL - 1

PAGE 192
 VALUATION DATE-JUL 01, 2018
 TAXABLE STATUS DATE-MAR 01, 2019

TAX MAP NUMBER SEQUENCE
 UNIFORM PERCENT OF VALUE IS 087.00
 UNIFORM PERCENT OF VALUE IS 087.00

TAX MAP PARCEL NUMBER	PROPERTY LOCATION & CLASS	ASSESSMENT	EXEMPTION CODE	COUNTY	TOWN	SCHOOL
CURRENT OWNERS NAME	SCHOOL DISTRICT	LAND	TAX DESCRIPTION	TAXABLE VALUE		
CURRENT OWNERS ADDRESS	PARCEL SIZE/GRID COORD	TOTAL	SPECIAL DISTRICTS			ACCOUNT NO.
***** 8.073-1-1.1 *****						
8.073-1-1.1	554 Willard Rd					1- 59- 2
Wanke Judith Ann	210 1 Family Res		ENH STAR 41834	0	0	61,140
554 Willard Rd	Massena 1 405801	11,300	COUNTY TAXABLE VALUE		94,400	
Massena, NY 13662	FRNT 150.00 DPTH 302.00	94,400	TOWN TAXABLE VALUE		94,400	
	EAST-0325019 NRTH-1795941		SCHOOL TAXABLE VALUE		33,260	
	DEED BOOK 2001 PG-22325		FD022 Louisville Fire Prot		94,400 TO M	
	FULL MARKET VALUE	108,506	WD028 Water District #2		.00 FE	
***** 8.073-1-5.1 *****						
8.073-1-5.1	545 Willard Rd					1- 20-13
LaPage Shepard	210 1 Family Res		BAS STAR 41854	0	0	26,700
LaPage Maria	Massena 1 405801	12,800	COUNTY TAXABLE VALUE		155,300	
545 Willard Rd	FRNT 200.00 DPTH 375.00	155,300	TOWN TAXABLE VALUE		155,300	
Massena, NY 13662	EAST-0324804 NRTH-1795577		SCHOOL TAXABLE VALUE		128,600	
	DEED BOOK 2007 PG-5394		FD022 Louisville Fire Prot		155,300 TO M	
	FULL MARKET VALUE	178,506	WD028 Water District #2		.00 FE	
***** 8.073-1-6 *****						
8.073-1-6	551 Willard Rd					1- 45-12
LeGault Joyce	210 1 Family Res		ENH STAR 41834	0	0	58,600
Attn: Larry LeGault	Massena 1 405801	9,200	COUNTY TAXABLE VALUE		58,600	
551 Willard Rd	FRNT 100.00 DPTH 375.00	58,600	TOWN TAXABLE VALUE		58,600	
Massena, NY 13662	EAST-0324750 NRTH-1795701		SCHOOL TAXABLE VALUE		0	
	DEED BOOK 1036 PG-00256		FD022 Louisville Fire Prot		58,600 TO M	
	FULL MARKET VALUE	67,356	WD028 Water District #2		.00 FE	
***** 8.073-1-7 *****						
8.073-1-7	555 Willard Rd					1- 84-13
Henophy William Jr	210 1 Family Res		BAS STAR 41854	0	0	26,700
Russell Denise S	Massena 1 405801	9,200	COUNTY TAXABLE VALUE		83,200	
555 Williard Rd	FRNT 100.00 DPTH 175.00	83,200	TOWN TAXABLE VALUE		83,200	
Massena, NY 13662	EAST-0324759 NRTH-1795830		SCHOOL TAXABLE VALUE		56,500	
	DEED BOOK 2016 PG-15941		FD022 Louisville Fire Prot		83,200 TO M	
	FULL MARKET VALUE	95,632	WD028 Water District #2		.00 FE	
***** 8.073-1-8 *****						
8.073-1-8	Willard Rd					1- 71- 7
Henophy William Jr	311 Res vac land		COUNTY TAXABLE VALUE		2,200	
Russell Denise S	Massena 1 405801	2,200	TOWN TAXABLE VALUE		2,200	
555 Williard Rd	FRNT 100.00 DPTH 200.00	2,200	SCHOOL TAXABLE VALUE		2,200	
Massena, NY 13662	EAST-0324697 NRTH-1795910		FD022 Louisville Fire Prot		2,200 TO M	
	DEED BOOK 2016 PG-15941		WD028 Water District #2		.00 FE	
	FULL MARKET VALUE	2,529				
***** 8.073-1-9.2 *****						
8.073-1-9.2	Off Willard Rd					
Henophy William Jr	314 Rural vac<10		COUNTY TAXABLE VALUE		1,000	
555 Willard Rd	Massena 1 405801	1,000	TOWN TAXABLE VALUE		1,000	
Massena, NY 13662-3480	FRNT 200.00 DPTH 46.00	1,000	SCHOOL TAXABLE VALUE		1,000	
	EAST-0324699 NRTH-1795830		FD022 Louisville Fire Prot		1,000 TO M	
	DEED BOOK 2011 PG-11052		WD028 Water District #2		.00 FE	
	FULL MARKET VALUE	1,149				

STATE OF NEW YORK
 COUNTY - St Lawrence
 TOWN - Louisville
 SWIS - 405289

2 0 1 9 T E N T A T I V E A S S E S S M E N T R O L L
 T A X A B L E SECTION OF THE ROLL - 1

PAGE 193
 VALUATION DATE-JUL 01, 2018
 TAXABLE STATUS DATE-MAR 01, 2019

TAX MAP NUMBER SEQUENCE
 UNIFORM PERCENT OF VALUE IS 087.00
 UNIFORM PERCENT OF VALUE IS 087.00

TAX MAP PARCEL NUMBER	PROPERTY LOCATION & CLASS	ASSESSMENT	EXEMPTION CODE	COUNTY	TOWN	SCHOOL	ACCOUNT NO.
CURRENT OWNERS NAME	SCHOOL DISTRICT	LAND	TAX DESCRIPTION	TAXABLE VALUE			
CURRENT OWNERS ADDRESS	PARCEL SIZE/GRID COORD	TOTAL	SPECIAL DISTRICTS				
***** 8.073-1-10 *****							
268 Sh 131							1- 32- 6
8.073-1-10	210 1 Family Res		BAS STAR 41854	0	0	0	26,700
Hayes Todd J	Massena 1 405801	31,000	COUNTY TAXABLE VALUE		102,700		
Hayes Mary Ellen	FRNT 145.00 DPTH 285.00	102,700	TOWN TAXABLE VALUE		102,700		
268 State Highway 131	BANK8888220		SCHOOL TAXABLE VALUE		76,000		
Massena, NY 13662	EAST-0324510 NRTH-1795781		FD022 Louisville Fire Prot		102,700 TO M		
	DEED BOOK 2000 PG-14720		WD028 Water District #2		.00 FE		
	FULL MARKET VALUE	118,046					
***** 8.073-1-11 *****							
262 Sh 131							
8.073-1-11	210 1 Family Res		BAS STAR 41854	0	0	0	26,700
Stiles Jay M	Massena 1 405801	29,700	COUNTY TAXABLE VALUE		94,800		
Stiles Joanne M	FRNT 200.00 DPTH	94,800	TOWN TAXABLE VALUE		94,800		
262 State Highway 131	ACRES 2.50		SCHOOL TAXABLE VALUE		68,100		
Massena, NY 13662	EAST-0324488 NRTH-1795541		AG002 Ag Dist #2		.00 MT		
	DEED BOOK 1999 PG-24790		FD022 Louisville Fire Prot		94,800 TO M		
	FULL MARKET VALUE	108,966	WD028 Water District #2		.00 FE		
***** 8.073-1-12 *****							
Willard Rd							
8.073-1-12	311 Res vac land		COUNTY TAXABLE VALUE		2,100		
Henophy Willaim	Massena 1 405801	2,100	TOWN TAXABLE VALUE		2,100		
546 Willard Rd	FRNT 100.00 DPTH 175.00	2,100	SCHOOL TAXABLE VALUE		2,100		
Massena, NY 13662	EAST-0324983 NRTH-1795506		FD022 Louisville Fire Prot		2,100 TO M		
	DEED BOOK 2006 PG-18744		WD028 Water District #2		.00 FE		
	FULL MARKET VALUE	2,414					

STATE OF NEW YORK
 COUNTY - St Lawrence
 TOWN - Louisville
 SWIS - 405289

2 0 1 9 T E N T A T I V E A S S E S S M E N T R O L L
 T A X A B L E S E C T I O N O F T H E R O L L - 1
 M A P S E C T I O N - 0 0 8
 S U B - S E C T I O N - 0 7 3
 U N I F O R M P E R C E N T O F V A L U E I S 0 8 7 . 0 0

PAGE 194
 VALUATION DATE-JUL 01, 2018
 TAXABLE STATUS DATE-MAR 01, 2019
 RPS150/V04/L015
 CURRENT DATE 4/25/2019

*** S P E C I A L D I S T R I C T S U M M A R Y ***

CODE	DISTRICT NAME	TOTAL PARCELS	EXTENSION TYPE	EXTENSION VALUE	AD VALOREM VALUE	EXEMPT AMOUNT	TAXABLE VALUE
AG002	Ag Dist #2	1	MOVTAX				
FD022	Louisville Fir	9	TOTAL M		594,300		594,300
WD028	Water District	9	FEE				

*** S C H O O L D I S T R I C T S U M M A R Y ***

CODE	DISTRICT NAME	TOTAL PARCELS	ASSESSED LAND	ASSESSED TOTAL	EXEMPT AMOUNT	TOTAL TAXABLE	STAR AMOUNT	STAR TAXABLE
405801	Massena 1	9	108,500	594,300		594,300	226,540	367,760
	S U B - T O T A L	9	108,500	594,300		594,300	226,540	367,760
	T O T A L	9	108,500	594,300		594,300	226,540	367,760

*** S Y S T E M C O D E S S U M M A R Y ***

NO SYSTEM EXEMPTIONS AT THIS LEVEL

*** E X E M P T I O N S U M M A R Y ***

CODE	DESCRIPTION	TOTAL PARCELS	COUNTY	TOWN	SCHOOL
41834	ENH STAR	2			119,740
41854	BAS STAR	4			106,800
	T O T A L	6			226,540

STATE OF NEW YORK
COUNTY - St Lawrence
TOWN - Louisville
SWIS - 405289

2 0 1 9 T E N T A T I V E A S S E S S M E N T R O L L
T A X A B L E SECTION OF THE ROLL - 1
M A P S E C T I O N - 008
S U B - S E C T I O N - 073
UNIFORM PERCENT OF VALUE IS 087.00

PAGE 195
VALUATION DATE-JUL 01, 2018
TAXABLE STATUS DATE-MAR 01, 2019
RPS150/V04/L015
CURRENT DATE 4/25/2019

*** G R A N D T O T A L S ***

ROLL SEC	DESCRIPTION	TOTAL PARCELS	ASSESSED LAND	ASSESSED TOTAL	TAXABLE COUNTY	TAXABLE TOWN	TAXABLE SCHOOL	STAR TAXABLE
1	TAXABLE	9	108,500	594,300	594,300	594,300	594,300	367,760

STATE OF NEW YORK
 COUNTY - St Lawrence
 TOWN - Louisville
 SWIS - 405289

2 0 1 9 T E N T A T I V E A S S E S S M E N T R O L L
 T A X A B L E SECTION OF THE ROLL - 1

PAGE 196
 VALUATION DATE-JUL 01, 2018
 TAXABLE STATUS DATE-MAR 01, 2019

TAX MAP NUMBER SEQUENCE
 UNIFORM PERCENT OF VALUE IS 087.00
 UNIFORM PERCENT OF VALUE IS 087.00

TAX MAP PARCEL NUMBER	PROPERTY LOCATION & CLASS	ASSESSMENT	EXEMPTION CODE	COUNTY	TOWN	SCHOOL
CURRENT OWNERS NAME	SCHOOL DISTRICT	LAND	TAX DESCRIPTION	TAXABLE VALUE		
CURRENT OWNERS ADDRESS	PARCEL SIZE/GRID COORD	TOTAL	SPECIAL DISTRICTS			ACCOUNT NO.
***** 9.001-1-1-.1 *****						
	Sh 131					
9.001-1-1-.1	553 Country club		COUNTY TAXABLE VALUE	935,000		
Massena Country Club	Massena 1 405801	0	TOWN TAXABLE VALUE	935,000		
PO Box 248	Country Club	935,000	SCHOOL TAXABLE VALUE	935,000		
Massena, NY 13662	FULL MARKET VALUE	1074,713	FD022 Louisville Fire Prot	935,000 TO M		
***** 9.001-1-3.112 *****						
	968 Sh 131					
9.001-1-3.112	210 1 Family Res		VET WAR CT 41121	0	10,680	10,680 0
Root James	Massena 1 405801	22,700	BAS STAR 41854	0	0	0 26,700
Root Jennifer	ACRES 1.80 BANK8888111	135,500	COUNTY TAXABLE VALUE	124,820		
968 State Highway 131	EAST-0337231 NRTH-1802793		TOWN TAXABLE VALUE	124,820		
Massena, NY 13662	DEED BOOK 2004 PG-962		SCHOOL TAXABLE VALUE	108,800		
	FULL MARKET VALUE	155,747	FD022 Louisville Fire Prot	135,500 TO M		
***** 9.001-1-3.211 *****						
	996 Sh 131					1-16-1.2
9.001-1-3.211	210 1 Family Res		BAS STAR 41854	0	0	0 26,700
McDonald James M	Massena 1 405801	26,200	COUNTY TAXABLE VALUE	119,900		
McDonald Heather	FRNT 454.00 DPTH 350.00	119,900	TOWN TAXABLE VALUE	119,900		
996 State Highway 131	ACRES 7.00		SCHOOL TAXABLE VALUE	93,200		
Massena, NY 13662	EAST-0337825 NRTH-1802299		AG002 Ag Dist #2	.00 MT		
	DEED BOOK 1056 PG-848		FD022 Louisville Fire Prot	119,900 TO M		
	FULL MARKET VALUE	137,816	WD026 E Louisville Water	.00 UN		
***** 9.001-1-5.1 *****						
	1008 Sh 131					1- 51-12
9.001-1-5.1	210 1 Family Res		BAS STAR 41854	0	0	0 26,700
Gilman Stephanie	Massena 1 405801	13,700	COUNTY TAXABLE VALUE	35,300		
1008 State Highway 131	192x200x200x200	35,300	TOWN TAXABLE VALUE	35,300		
Massena, NY 13662	FRNT 192.00 DPTH 200.00		SCHOOL TAXABLE VALUE	8,600		
	BANK8888830		AG002 Ag Dist #2	.00 MT		
	EAST-0338158 NRTH-1802415		FD022 Louisville Fire Prot	35,300 TO M		
	DEED BOOK 2009 PG-2227		WD026 E Louisville Water	.00 UN		
	FULL MARKET VALUE	40,575				
***** 9.001-1-6.111 *****						
	1014 Sh 131					1- 28-13.1
9.001-1-6.111	210 1 Family Res		BAS STAR 41854	0	0	0 26,700
Zwyghuizen Carol J	Massena 1 405801	26,000	COUNTY TAXABLE VALUE	121,800		
1014 State Highway 131	FRNT 213.00 DPTH	121,800	TOWN TAXABLE VALUE	121,800		
Massena, NY 13662	ACRES 5.40		SCHOOL TAXABLE VALUE	95,100		
	EAST-0338304 NRTH-1802361		AG002 Ag Dist #2	.00 MT		
	DEED BOOK 2003 PG-12160		FD022 Louisville Fire Prot	121,800 TO M		
	FULL MARKET VALUE	140,000	WD026 E Louisville Water	.00 UN		

STATE OF NEW YORK
COUNTY - St Lawrence
TOWN - Louisville
SWIS - 405289

2 0 1 9 T E N T A T I V E A S S E S S M E N T R O L L
T A X A B L E SECTION OF THE ROLL - 1

PAGE 197
VALUATION DATE-JUL 01, 2018
TAXABLE STATUS DATE-MAR 01, 2019

TAX MAP NUMBER SEQUENCE
UNIFORM PERCENT OF VALUE IS 087.00
UNIFORM PERCENT OF VALUE IS 087.00

TAX MAP PARCEL NUMBER	PROPERTY LOCATION & CLASS	ASSESSMENT	EXEMPTION CODE	COUNTY	TOWN	SCHOOL
CURRENT OWNERS NAME	SCHOOL DISTRICT	LAND	TAX DESCRIPTION	TAXABLE VALUE		
CURRENT OWNERS ADDRESS	PARCEL SIZE/GRID COORD	TOTAL	SPECIAL DISTRICTS			ACCOUNT NO.
***** 9.001-1-8 *****						
9.001-1-8	87 Martin Rd					1-42-13
Guyette Jeffrey G	270 Mfg housing		BAS STAR 41854	0	0	26,700
87 Martin Rd	Massena 1 405801	12,300	COUNTY TAXABLE VALUE			
Massena, NY 13662	SP38000	28,500	TOWN TAXABLE VALUE			
	FRNT 150.00 DPTH 237.00		SCHOOL TAXABLE VALUE			
	BANK8888111		AG002 Ag Dist #2			
	EAST-0339583 NRTH-1801395		FD022 Louisville Fire Prot			28,500 TO M
	DEED BOOK 2002 PG-16153		WD026 E Louisville Water			.00 UN
	FULL MARKET VALUE	32,759				
***** 9.001-1-9 *****						
9.001-1-9	83 Martin Rd					1- 26-14
Guyette Jeffrey G	210 1 Family Res		COUNTY TAXABLE VALUE			
83 Martin Rd	Massena 1 405801	14,300	TOWN TAXABLE VALUE			
Massena, NY 13662	FRNT 200.00 DPTH 217.00	55,000	SCHOOL TAXABLE VALUE			
	BANK8888111		AG002 Ag Dist #2			.00 MT
	EAST-0339475 NRTH-1801330		FD022 Louisville Fire Prot			55,000 TO M
	DEED BOOK 2018 PG-15705		WD026 E Louisville Water			.00 UN
	FULL MARKET VALUE	63,218				
***** 9.001-1-11.11 *****						
9.001-1-11.11	113 Martin Rd					1- 62- 6
Cook Steven W	210 1 Family Res		ENH STAR 41834	0	0	61,140
Cook Kitty G	Massena 1 405801	28,700	COUNTY TAXABLE VALUE			
113 Martin Rd	FRNT 750.00 DPTH	85,900	TOWN TAXABLE VALUE			
Massena, NY 13662	ACRES 14.30		SCHOOL TAXABLE VALUE			
	EAST-0339672 NRTH-1801818		AG002 Ag Dist #2			.00 MT
	DEED BOOK 990 PG-216		FD022 Louisville Fire Prot			85,900 TO M
	FULL MARKET VALUE	98,736	WD026 E Louisville Water			.00 UN
***** 9.001-1-12.1 *****						
9.001-1-12.1	127 Martin Rd					1- 19- 1. 2
Montpetit Yvonne M	210 1 Family Res		ENH STAR 41834	0	0	61,140
127 Martin Rd	Massena 1 405801	25,700	VET WAR CT 41121	0	10,680	10,680 0
Massena, NY 13662	Also see 1035/88	100,200	COUNTY TAXABLE VALUE			
	FRNT 480.00 DPTH 620.00		TOWN TAXABLE VALUE			
	ACRES 4.60		SCHOOL TAXABLE VALUE			
	EAST-0340428 NRTH-1801957		AG002 Ag Dist #2			.00 MT
	DEED BOOK 2008 PG-7128		FD022 Louisville Fire Prot			100,200 TO M
	FULL MARKET VALUE	115,172	WD026 E Louisville Water			.00 UN
***** 9.001-1-13 *****						
9.001-1-13	154 Martin Rd					1- 57- 4
Mead Raymond C	210 1 Family Res		BAS STAR 41854	0	0	26,700
Backus Jenifer	Massena 1 405801	11,100	COUNTY TAXABLE VALUE			
154 Martin Rd	FRNT 115.00 DPTH 200.00	90,100	TOWN TAXABLE VALUE			
Massena, NY 13662	BANK8888220		SCHOOL TAXABLE VALUE			
	EAST-0341170 NRTH-1802140		AG002 Ag Dist #2			.00 MT
	DEED BOOK 2006 PG-17334		FD022 Louisville Fire Prot			90,100 TO M
	FULL MARKET VALUE	103,563	WD026 E Louisville Water			.00 UN

STATE OF NEW YORK
COUNTY - St Lawrence
TOWN - Louisville
SWIS - 405289

2 0 1 9 T E N T A T I V E A S S E S S M E N T R O L L
T A X A B L E SECTION OF THE ROLL - 1

PAGE 198
VALUATION DATE-JUL 01, 2018
TAXABLE STATUS DATE-MAR 01, 2019

TAX MAP NUMBER SEQUENCE
UNIFORM PERCENT OF VALUE IS 087.00
UNIFORM PERCENT OF VALUE IS 087.00

TAX MAP PARCEL NUMBER	PROPERTY LOCATION & CLASS	ASSESSMENT	EXEMPTION CODE	COUNTY	TOWN	SCHOOL
CURRENT OWNERS NAME	SCHOOL DISTRICT	LAND	TAX DESCRIPTION	TAXABLE VALUE		
CURRENT OWNERS ADDRESS	PARCEL SIZE/GRID COORD	TOTAL	SPECIAL DISTRICTS	ACCOUNT NO.		
***** 9.001-1-14 *****						
168 Martin Rd	210 1 Family Res		BAS STAR 41854	0	0	1- 16-12
9.001-1-14	Massena 1 405801	12,500	COUNTY TAXABLE VALUE		115,200	26,700
Orosz-Spagnolo Julie R	FRNT 119.00 DPTH 125.00	115,200	TOWN TAXABLE VALUE		115,200	
168 Martin Rd	EAST-0341394 NRTH-1802355		SCHOOL TAXABLE VALUE		88,500	
Massena, NY 13662	DEED BOOK 2005 PG-5673		AG002 Ag Dist #2		.00 MT	
	FULL MARKET VALUE	132,414	FD022 Louisville Fire Prot		115,200 TO M	
			WD026 E Louisville Water		.00 UN	
***** 9.001-1-15 *****						
174 Martin Rd	210 1 Family Res		VET COM CT 41131	0	17,800	1- 50-10
9.001-1-15	Massena 1 405801	11,100	VET DIS CT 41141	0	35,600	0
Love Thomas D II	150x125x119x	145,000	BAS STAR 41854	0	0	26,700
Love Shelby L	125x30x150x197x150		COUNTY TAXABLE VALUE		91,600	
174 Martin Rd	FRNT 150.00 DPTH 150.00		TOWN TAXABLE VALUE		91,600	
Massena, NY 13662	BANK8888111		SCHOOL TAXABLE VALUE		118,300	
	EAST-0341525 NRTH-1802397		AG002 Ag Dist #2		.00 MT	
	DEED BOOK 2004 PG-2250		FD022 Louisville Fire Prot		145,000 TO M	
	FULL MARKET VALUE	166,667	WD026 E Louisville Water		.00 UN	
***** 9.001-1-16 *****						
1182 Sh 131	210 1 Family Res		ENH STAR 41834	0	0	1- 71-11. 2
9.001-1-16	Massena 1 405801	10,200	COUNTY TAXABLE VALUE		51,600	51,600
Hart Leona T	100x200-1 Family Res	51,600	TOWN TAXABLE VALUE		51,600	
PO Box 245	FRNT 100.00 DPTH 220.00		SCHOOL TAXABLE VALUE		0	
Massena, NY 13662	BANK8888220		FD022 Louisville Fire Prot		51,600 TO M	
	EAST-0342518 NRTH-1803015		WD026 E Louisville Water		.00 UN	
	DEED BOOK 907 PG-978					
	FULL MARKET VALUE	59,310				
***** 9.001-1-18 *****						
1208 Sh 131	210 1 Family Res		BAS STAR 41854	0	0	1- 55- 7
9.001-1-18	Massena 1 405801	10,200	COUNTY TAXABLE VALUE		62,100	26,700
Lattrell John E	FRNT 100.00 DPTH 200.00	62,100	TOWN TAXABLE VALUE		62,100	
1208 State Highway 131	EAST-0343023 NRTH-1803374		SCHOOL TAXABLE VALUE		35,400	
Massena, NY 13662-3193	DEED BOOK 2012 PG-4749		FD022 Louisville Fire Prot		62,100 TO M	
	FULL MARKET VALUE	71,379	WD026 E Louisville Water		.00 UN	
***** 9.001-1-19 *****						
1212 Sh 131	210 1 Family Res		COUNTY TAXABLE VALUE		61,000	1- 57-13
9.001-1-19	Massena 1 405801	10,200	TOWN TAXABLE VALUE		61,000	
Johnston Audra K	FRNT 100.00 DPTH 200.00	61,000	SCHOOL TAXABLE VALUE		61,000	
1212 State Highway 131	BANK8888830		FD022 Louisville Fire Prot		61,000 TO M	
Massena, NY 13662-3193	EAST-0343102 NRTH-1803430		WD026 E Louisville Water		.00 UN	
	DEED BOOK 2015 PG-7713					
	FULL MARKET VALUE	70,115				

STATE OF NEW YORK
COUNTY - St Lawrence
TOWN - Louisville
SWIS - 405289

2 0 1 9 T E N T A T I V E A S S E S S M E N T R O L L
T A X A B L E SECTION OF THE ROLL - 1

PAGE 199
VALUATION DATE-JUL 01, 2018
TAXABLE STATUS DATE-MAR 01, 2019

TAX MAP NUMBER SEQUENCE
UNIFORM PERCENT OF VALUE IS 087.00
UNIFORM PERCENT OF VALUE IS 087.00

TAX MAP PARCEL NUMBER	PROPERTY LOCATION & CLASS	ASSESSMENT	EXEMPTION CODE-----	COUNTY-----	TOWN-----	SCHOOL
CURRENT OWNERS NAME	SCHOOL DISTRICT	LAND	TAX DESCRIPTION	TAXABLE VALUE		
CURRENT OWNERS ADDRESS	PARCEL SIZE/GRID COORD	TOTAL	SPECIAL DISTRICTS			ACCOUNT NO.

9.001-1-20	1216 Sh 131			9.001-1-20		*****
Chestnut James R	210 1 Family Res		COUNTY TAXABLE VALUE	48,000		1- 9- 7
Chestnut Ann F	Massena 1 405801	8,500	TOWN TAXABLE VALUE	48,000		
408 County Route 41	FRNT 75.00 DPTH 200.00	48,000	SCHOOL TAXABLE VALUE	48,000		
Massena, NY 13662-4102	EAST-0343192 NRTH-1803475		FD022 Louisville Fire Prot	48,000 TO M		
	DEED BOOK 2011 PG-13723		WD026 E Louisville Water	.00 UN		
	FULL MARKET VALUE	55,172				

9.001-1-21	1220 Sh 131			9.001-1-21		*****
Mittiga Joseph C	210 1 Family Res		COUNTY TAXABLE VALUE	62,100		1- 21-10
1220 State Highway 131	Massena 1 405801	10,200	TOWN TAXABLE VALUE	62,100		
Massena, NY 13662-3193	FRNT 100.00 DPTH 200.00	62,100	SCHOOL TAXABLE VALUE	62,100		
	BANK8888220		FD022 Louisville Fire Prot	62,100 TO M		
	EAST-0343259 NRTH-1803531		WD026 E Louisville Water	.00 UN		
	DEED BOOK 2010 PG-18513					
	FULL MARKET VALUE	71,379				

9.001-1-22	1226 Sh 131			9.001-1-22		*****
Patnode Stephen	210 1 Family Res		VET WAR CT 41121	0	9,015	9,015 1- 56- 2
Patnode Mary R	Massena 1 405801	10,200	COUNTY TAXABLE VALUE	51,085		
1226 State Highway 131	FRNT 100.00 DPTH 200.00	60,100	TOWN TAXABLE VALUE	51,085		
Massena, NY 13662	EAST-0343360 NRTH-1803599		SCHOOL TAXABLE VALUE	60,100		
	DEED BOOK 865 PG-115		FD022 Louisville Fire Prot	60,100 TO M		
	FULL MARKET VALUE	69,080	WD026 E Louisville Water	.00 UN		

9.001-1-23.1	1234 Sh 131			9.001-1-23.1		*****
Eagles Martin R (LU)	210 1 Family Res		ENH STAR 41834	0	0	0 1- 29- 1
Eagles Judith A (LU)	Massena 1 405801	14,600	COUNTY TAXABLE VALUE	95,400		
1234 State Highway 131	FRNT 225.00 DPTH 370.00	95,400	TOWN TAXABLE VALUE	95,400		
Massena, NY 13662-3113	EAST-0343507 NRTH-1803688		SCHOOL TAXABLE VALUE	34,260		
	DEED BOOK 2015 PG-3262		FD022 Louisville Fire Prot	95,400 TO M		
	FULL MARKET VALUE	109,655	WD026 E Louisville Water	.00 UN		

9.001-1-24	1236 Sh 131			9.001-1-24		*****
MacDonald Linda J	210 1 Family Res		ENH STAR 41834	0	0	0 1- 47-13
1236 State Highway 131	Massena 1 405801	8,900	COUNTY TAXABLE VALUE	100,600		
Massena, NY 13662	FRNT 75.00 DPTH 400.00	100,600	TOWN TAXABLE VALUE	100,600		
	EAST-0343675 NRTH-1803700		SCHOOL TAXABLE VALUE	39,460		
	DEED BOOK 1106 PG-365		FD022 Louisville Fire Prot	100,600 TO M		
	FULL MARKET VALUE	115,632	WD026 E Louisville Water	.00 UN		

STATE OF NEW YORK
COUNTY - St Lawrence
TOWN - Louisville
SWIS - 405289

2 0 1 9 T E N T A T I V E A S S E S S M E N T R O L L
T A X A B L E SECTION OF THE ROLL - 1

PAGE 200
VALUATION DATE-JUL 01, 2018
TAXABLE STATUS DATE-MAR 01, 2019

TAX MAP NUMBER SEQUENCE
UNIFORM PERCENT OF VALUE IS 087.00
UNIFORM PERCENT OF VALUE IS 087.00

TAX MAP PARCEL NUMBER	PROPERTY LOCATION & CLASS	ASSESSMENT	EXEMPTION CODE	COUNTY	TOWN	SCHOOL
CURRENT OWNERS NAME	SCHOOL DISTRICT	LAND	TAX DESCRIPTION	TAXABLE VALUE		
CURRENT OWNERS ADDRESS	PARCEL SIZE/GRID COORD	TOTAL	SPECIAL DISTRICTS			ACCOUNT NO.

9.001-1-25.1	1242 SH 131			9.001-1-25.1		*****
Page Jeffrey S	210 1 Family Res		BAS STAR 41854	0	0	1- 11- 3
1242 State Highway 131	Massena 1 405801	12,800	COUNTY TAXABLE VALUE	80,100	0	26,700
Massena, NY 13662	FRNT 150.00 DPTH 370.00	80,100	TOWN TAXABLE VALUE	80,100		
	BANK8888220		SCHOOL TAXABLE VALUE	53,400		
	EAST-0343686 NRTH-1803812		FD022 Louisville Fire Prot	80,100 TO M		
	DEED BOOK 2001 PG-15530		WD026 E Louisville Water	.00 UN		
	FULL MARKET VALUE	92,069				

9.001-1-27.1	1248 Sh 131			9.001-1-27.1		*****
Patrick Brandon N	210 1 Family Res		BAS STAR 41854	0	0	1- 43- 8
Patrick Jennifer H	Massena 1 405801	12,500	COUNTY TAXABLE VALUE	98,500	0	26,700
1248 State Highway 131	FRNT 144.00 DPTH 370.00	98,500	TOWN TAXABLE VALUE	98,500		
Massena, NY 13662	EAST-0343844 NRTH-1803913		SCHOOL TAXABLE VALUE	71,800		
	DEED BOOK 2008 PG-10919		FD022 Louisville Fire Prot	98,500 TO M		
	FULL MARKET VALUE	113,218	WD026 E Louisville Water	.00 UN		

9.001-1-28.1	1254 Sh 131			9.001-1-28.1		*****
Cappione John R	210 1 Family Res		COUNTY TAXABLE VALUE	112,900		1- 39-10
Cappione Nancy	Massena 1 405801	16,400	TOWN TAXABLE VALUE	112,900		
1254 State Highway 131	FRNT 145.00 DPTH 370.00	112,900	SCHOOL TAXABLE VALUE	112,900		
Massena, NY 13662	BANK8888111		FD022 Louisville Fire Prot	112,900 TO M		
	EAST-0344035 NRTH-1803890		WD026 E Louisville Water	.00 UN		
	DEED BOOK 1032 PG-829					
	FULL MARKET VALUE	129,770				

9.001-1-29	1258 Sh 131			9.001-1-29		*****
Vroman David W	210 1 Family Res		BAS STAR 41854	0	0	1- 9- 1
Vroman Mona L	Massena 1 405801	10,500	COUNTY TAXABLE VALUE	147,500	0	26,700
1258 State Highway 131	FRNT 100.00 DPTH 300.00	147,500	TOWN TAXABLE VALUE	147,500		
Massena, NY 13662	EAST-0344091 NRTH-1804002		SCHOOL TAXABLE VALUE	120,800		
	DEED BOOK 2004 PG-8752		FD022 Louisville Fire Prot	147,500 TO M		
	FULL MARKET VALUE	169,540	WD026 E Louisville Water	.00 UN		

9.001-1-31	1268 Sh 131			9.001-1-31		*****
PO Donald R	210 1 Family Res		COUNTY TAXABLE VALUE	72,500		1- 75- 1
PO Box 5255	Massena 1 405801	16,400	TOWN TAXABLE VALUE	72,500		
Massena, NY 13662	FRNT 200.00 DPTH 270.00	72,500	SCHOOL TAXABLE VALUE	72,500		
	EAST-0344226 NRTH-1804103		FD022 Louisville Fire Prot	72,500 TO M		
	DEED BOOK 2016 PG-14850		WD026 E Louisville Water	.00 UN		
	FULL MARKET VALUE	83,333				

STATE OF NEW YORK
 COUNTY - St Lawrence
 TOWN - Louisville
 SWIS - 405289

2 0 1 9 T E N T A T I V E A S S E S S M E N T R O L L
 T A X A B L E SECTION OF THE ROLL - 1

PAGE 201
 VALUATION DATE-JUL 01, 2018
 TAXABLE STATUS DATE-MAR 01, 2019

TAX MAP NUMBER SEQUENCE
 UNIFORM PERCENT OF VALUE IS 087.00
 UNIFORM PERCENT OF VALUE IS 087.00

TAX MAP PARCEL NUMBER	PROPERTY LOCATION & CLASS	ASSESSMENT	EXEMPTION CODE	COUNTY	TOWN	SCHOOL
CURRENT OWNERS NAME	SCHOOL DISTRICT	LAND	TAX DESCRIPTION	TAXABLE VALUE		
CURRENT OWNERS ADDRESS	PARCEL SIZE/GRID COORD	TOTAL	SPECIAL DISTRICTS	ACCOUNT NO.		
***** 9.001-1-32 *****						
1270 Sh 131						1- 8- 2
9.001-1-32	210 1 Family Res		VET WAR CT 41121	0	10,680	10,680 0
Badger John	Massena 1 405801	10,400	BAS STAR 41854	0	0	0 26,700
Badger Dorothy	FRNT 100.00 DPTH 300.00	82,100	COUNTY TAXABLE VALUE		71,420	
PO Box 236	EAST-0344349 NRTH-1804204		TOWN TAXABLE VALUE		71,420	
Massena, NY 13662	DEED BOOK 881 PG-1051		SCHOOL TAXABLE VALUE		55,400	
	FULL MARKET VALUE	94,368	FD022 Louisville Fire Prot		82,100 TO M	
			WD026 E Louisville Water		.00 UN	
***** 9.001-1-33.1 *****						
1280 Sh 131						1- 25- 6
9.001-1-33.1	210 1 Family Res		Aged - Tow 41803	0	0	39,250 0
Dodge Maxine (LU)	Massena 1 405801	14,800	Dis & Lim 41932	0	15,700	0 0
% Vale Haven	FRNT 235.00 DPTH 270.00	78,500	ENH STAR 41834	0	0	0 61,140
PO Box 683	EAST-0344484 NRTH-1804283		COUNTY TAXABLE VALUE		62,800	
Peru, NY 12972	DEED BOOK 2017 PG-17643		TOWN TAXABLE VALUE		39,250	
	FULL MARKET VALUE	90,230	SCHOOL TAXABLE VALUE		17,360	
			FD022 Louisville Fire Prot		78,500 TO M	
			WD026 E Louisville Water		.00 UN	
***** 9.001-1-35.1 *****						
237,259 Cr 43						1- 47- 4
9.001-1-35.1	416 Mfg hsing pk		BAS STAR 41854	0	0	0 17,100
Meridian North, LLC	Massena 1 405801	117,300	COUNTY TAXABLE VALUE		354,100	
3 East St	ACRES 54.50 BANK8888220	354,100	TOWN TAXABLE VALUE		354,100	
Mooers, NY 12958-4401	EAST-0345540 NRTH-1803284		SCHOOL TAXABLE VALUE		337,000	
	DEED BOOK 2013 PG-17526		FD022 Louisville Fire Prot		354,100 TO M	
	FULL MARKET VALUE	407,011	WD026 E Louisville Water		.00 UN	
***** 9.001-1-36.1 *****						
225 Cr 43						1- 47- 3
9.001-1-36.1	210 1 Family Res		BAS STAR 41854	0	0	0 26,700
Matthews Jeanna	Massena 1 405801	17,900	COUNTY TAXABLE VALUE		101,600	
PO Box 6356	FRNT 325.00 DPTH 220.00	101,600	TOWN TAXABLE VALUE		101,600	
Massena, NY 13662	EAST-0346293 NRTH-1802970		SCHOOL TAXABLE VALUE		74,900	
	DEED BOOK 2012 PG-20426		FD022 Louisville Fire Prot		101,600 TO M	
	FULL MARKET VALUE	116,782	WD026 E Louisville Water		.00 UN	
***** 9.001-1-50.12 *****						
1176 Sh 131						1- 71-11.12
9.001-1-50.12	210 1 Family Res		COUNTY TAXABLE VALUE		72,700	
Whitton Keith M	Massena 1 405801	12,800	TOWN TAXABLE VALUE		72,700	
Whitton Rosemary P	FRNT 200.00 DPTH 170.00	72,700	SCHOOL TAXABLE VALUE		72,700	
15018 State Highway 37	BANK8888111		FD022 Louisville Fire Prot		72,700 TO M	
Massena, NY 13662	EAST-0342376 NRTH-1802951		WD026 E Louisville Water		.00 UN	
	DEED BOOK 986 PG-01088					
	FULL MARKET VALUE	83,563				

STATE OF NEW YORK
COUNTY - St Lawrence
TOWN - Louisville
SWIS - 405289

2 0 1 9 T E N T A T I V E A S S E S S M E N T R O L L
T A X A B L E SECTION OF THE ROLL - 1

PAGE 202
VALUATION DATE-JUL 01, 2018
TAXABLE STATUS DATE-MAR 01, 2019

TAX MAP NUMBER SEQUENCE
UNIFORM PERCENT OF VALUE IS 087.00
UNIFORM PERCENT OF VALUE IS 087.00

TAX MAP PARCEL NUMBER	PROPERTY LOCATION & CLASS	ASSESSMENT	EXEMPTION CODE	COUNTY	TOWN	SCHOOL
CURRENT OWNERS NAME	SCHOOL DISTRICT	LAND	TAX DESCRIPTION	TAXABLE VALUE		
CURRENT OWNERS ADDRESS	PARCEL SIZE/GRID COORD	TOTAL	SPECIAL DISTRICTS	ACCOUNT NO.		
***** 9.001-1-50.21 *****						
9.001-1-50.21	Sh 131					1- 71-11.2
Oliveira Joseph D	311 Res vac land		COUNTY TAXABLE VALUE	20,000		
Oliveira Belisa M	Massena 1 405801	20,000	TOWN TAXABLE VALUE	20,000		
6162 9th Avenue Cir NE	FRNT 650.00 DPTH 256.00	20,000	SCHOOL TAXABLE VALUE	20,000		
Bradenton, FL 34212-9559	ACRES 3.50		FD022 Louisville Fire Prot	20,000	TO M	
	EAST-0342355 NRTH-1803254		WD026 E Louisville Water	.00	UN	
	DEED BOOK 1095 PG-119					
	FULL MARKET VALUE	22,989				
***** 9.001-1-51.2 *****						
9.001-1-51.2	162 Martin Rd					1- 37- 4.2
Love Thomas D	210 1 Family Res		ENH STAR 41834 0	0	0	61,140
Love Wanda M	Massena 1 405801	12,200	COUNTY TAXABLE VALUE	72,700		
162 Martin Rd	FRNT 150.00 DPTH 200.00	72,700	TOWN TAXABLE VALUE	72,700		
Massena, NY 13662	BANK8888869		SCHOOL TAXABLE VALUE	11,560		
	EAST-0341289 NRTH-1802220		AG002 Ag Dist #2	.00	MT	
	DEED BOOK 962 PG-00415		FD022 Louisville Fire Prot	72,700	TO M	
	FULL MARKET VALUE	83,563	WD026 E Louisville Water	.00	UN	
***** 9.001-1-51.11 *****						
9.001-1-51.11	1152 Sh 131					1- 37- 4.1
Helmer William	240 Rural res		BAS STAR 41854 0	0	0	26,700
Helmer Noreen	Massena 1 405801	44,900	COUNTY TAXABLE VALUE	170,400		
1152 State Highway 131	FRNT 850.00 DPTH	170,400	TOWN TAXABLE VALUE	170,400		
Massena, NY 13662	ACRES 64.90		SCHOOL TAXABLE VALUE	143,700		
	EAST-0342420 NRTH-1801265		AG002 Ag Dist #2	.00	MT	
	DEED BOOK 812 PG-451		FD022 Louisville Fire Prot	170,400	TO M	
	FULL MARKET VALUE	195,862	WD026 E Louisville Water	.00	UN	
***** 9.001-1-51.12 *****						
9.001-1-51.12	Off Martin Rd					
Orosz-Spagnolo Julie	312 Vac w/imprv		COUNTY TAXABLE VALUE	46,300		
168 Martin Rd	Massena 1 405801	8,500	TOWN TAXABLE VALUE	46,300		
Massena, NY 13662	ACRES 11.40	46,300	SCHOOL TAXABLE VALUE	46,300		
	EAST-0341744 NRTH-1801794		AG002 Ag Dist #2	.00	MT	
	DEED BOOK 2000 PG-20073		FD022 Louisville Fire Prot	46,300	TO M	
	FULL MARKET VALUE	53,218	WD026 E Louisville Water	.00	UN	
***** 9.001-1-52 *****						
9.001-1-52	149 Martin Rd					1- 21-12.1
Love Virgil J	210 1 Family Res		VET WAR CT 41121 0	10,635	10,635	0
Love Linda M	Massena 1 405801	11,400	ENH STAR 41834 0	0	0	61,140
149 Martin Rd	ACRES 28.20	70,900	COUNTY TAXABLE VALUE	60,265		
Massena, NY 13662-3115	EAST-0341619 NRTH-1801049		TOWN TAXABLE VALUE	60,265		
	DEED BOOK 2009 PG-15691		SCHOOL TAXABLE VALUE	9,760		
	FULL MARKET VALUE	81,494	AG002 Ag Dist #2	.00	MT	
			FD022 Louisville Fire Prot	70,900	TO M	
			WD026 E Louisville Water	.00	UN	

STATE OF NEW YORK
 COUNTY - St Lawrence
 TOWN - Louisville
 SWIS - 405289

2 0 1 9 T E N T A T I V E A S S E S S M E N T R O L L
 T A X A B L E SECTION OF THE ROLL - 1

PAGE 203
 VALUATION DATE-JUL 01, 2018
 TAXABLE STATUS DATE-MAR 01, 2019

TAX MAP NUMBER SEQUENCE
 UNIFORM PERCENT OF VALUE IS 087.00
 UNIFORM PERCENT OF VALUE IS 087.00

TAX MAP PARCEL NUMBER	PROPERTY LOCATION & CLASS	ASSESSMENT	EXEMPTION CODE	COUNTY	TOWN	SCHOOL
CURRENT OWNERS NAME	SCHOOL DISTRICT	LAND	TAX DESCRIPTION	TAXABLE VALUE		ACCOUNT NO.
CURRENT OWNERS ADDRESS	PARCEL SIZE/GRID COORD	TOTAL	SPECIAL DISTRICTS			
***** 9.001-1-53.1 *****						
9.001-1-53.1	Martin Rd					1- 19- 1. 1
105 Vac farmland			COUNTY TAXABLE VALUE	16,400		
Matthews James	Massena 1 405801	16,400	TOWN TAXABLE VALUE	16,400		
Matthews Peter	ACRES 64.70	16,400	SCHOOL TAXABLE VALUE	16,400		
31 Martin Rd	EAST-0340969 NRTH-1800941		AG002 Ag Dist #2	.00 MT		
Massena, NY 13662	DEED BOOK 1072 PG-696		FD022 Louisville Fire Prot	16,400 TO M		
	FULL MARKET VALUE	18,851	WD026 E Louisville Water	.00 UN		
***** 9.001-1-54 *****						
9.001-1-54	86 Martin Rd					1- 44-12
210 1 Family Res			BAS STAR 41854	0	0	26,700
Avery Joan (LC)	Massena 1 405801	9,200	COUNTY TAXABLE VALUE	64,100		
86 Martin Rd	FRNT 100.00 DPTH 150.00	64,100	TOWN TAXABLE VALUE	64,100		
Massena, NY 13662	EAST-0339692 NRTH-1801200		SCHOOL TAXABLE VALUE	37,400		
	DEED BOOK 2001 PG-17595		AG002 Ag Dist #2	.00 MT		
	FULL MARKET VALUE	73,678	FD022 Louisville Fire Prot	64,100 TO M		
			WD026 E Louisville Water	.00 UN		
***** 9.001-1-55 *****						
9.001-1-55	32 Martin Rd					1- 49-12
112 Dairy farm			BAS STAR 41854	0	0	26,700
Matthews Peter J	Massena 1 405801	27,400	Silo 42100	0	12,200	12,200
32 Martin Rd	ACRES 61.80	118,600	COUNTY TAXABLE VALUE	106,400		
Massena, NY 13662	EAST-0339129 NRTH-1800184		TOWN TAXABLE VALUE	106,400		
	DEED BOOK 2004 PG-21619		SCHOOL TAXABLE VALUE	79,700		
	FULL MARKET VALUE	136,322	AG002 Ag Dist #2	.00 MT		
			FD022 Louisville Fire Prot	106,400 TO M		
			12,200 EX			
			WD026 E Louisville Water	.00 UN		
***** 9.001-1-56.1 *****						
9.001-1-56.1	31 Martin Rd					1- 49-13
210 1 Family Res			ENH STAR 41834	0	0	61,140
Matthews James	Massena 1 405801	22,500	COUNTY TAXABLE VALUE	82,400		
Matthews Virginia	ACRES 44.40	82,400	TOWN TAXABLE VALUE	82,400		
31 Martin Rd	EAST-0338649 NRTH-1801461		SCHOOL TAXABLE VALUE	21,260		
Massena, NY 13662	DEED BOOK 952 PG-501		AG002 Ag Dist #2	.00 MT		
	FULL MARKET VALUE	94,713	FD022 Louisville Fire Prot	82,400 TO M		
			WD026 E Louisville Water	.00 UN		
***** 9.001-1-58.11 *****						
9.001-1-58.11	265 Cr 41					1- 61- 4.1
210 1 Family Res			VET COM CT 41131	0	12,250	0
Robinson Arthur L	Massena 1 405801	12,800	VET DIS CT 41141	0	4,900	0
Robinson Doris Y	FRNT 225.00 DPTH 150.00	49,000	ENH STAR 41834	0	0	49,000
265 County Route 41	EAST-0337267 NRTH-1800573		COUNTY TAXABLE VALUE	31,850		
Massena, NY 13662	DEED BOOK 910 PG-402		TOWN TAXABLE VALUE	31,850		
	FULL MARKET VALUE	56,322	SCHOOL TAXABLE VALUE	0		
			AG002 Ag Dist #2	.00 MT		
			FD022 Louisville Fire Prot	49,000 TO M		
			WD026 E Louisville Water	.00 UN		

STATE OF NEW YORK
COUNTY - St Lawrence
TOWN - Louisville
SWIS - 405289

2 0 1 9 T E N T A T I V E A S S E S S M E N T R O L L
T A X A B L E SECTION OF THE ROLL - 1

PAGE 204
VALUATION DATE-JUL 01, 2018
TAXABLE STATUS DATE-MAR 01, 2019

TAX MAP NUMBER SEQUENCE
UNIFORM PERCENT OF VALUE IS 087.00
UNIFORM PERCENT OF VALUE IS 087.00

TAX MAP PARCEL NUMBER	PROPERTY LOCATION & CLASS	ASSESSMENT	EXEMPTION CODE	COUNTY	TOWN	SCHOOL
CURRENT OWNERS NAME	SCHOOL DISTRICT	LAND	TAX DESCRIPTION	TAXABLE VALUE		
CURRENT OWNERS ADDRESS	PARCEL SIZE/GRID COORD	TOTAL	SPECIAL DISTRICTS	ACCOUNT NO.		
***** 9.001-1-59.11 *****						
269 Cr 41						1- 40- 4
9.001-1-59.11	210 1 Family Res		COUNTY TAXABLE VALUE	69,900		
Reynolds Douglas E	Massena 1 405801	13,400	TOWN TAXABLE VALUE	69,900		
269 County Route 41	FRNT 100.00 DPTH	69,900	SCHOOL TAXABLE VALUE	69,900		
Massena, NY 13662	ACRES 0.86 BANK8888288		AG002 Ag Dist #2	.00	MT	
	EAST-0337072 NRTH-1800638		FD022 Louisville Fire Prot	69,900	TO M	
	DEED BOOK 2016 PG-12252		WD026 E Louisville Water	.00	UN	
	FULL MARKET VALUE	80,345				
***** 9.001-1-60.1 *****						
271 Cr 41						1- 84- 7
9.001-1-60.1	270 Mfg housing		BAS STAR 41854 0	0		26,700
Kirkey Jeffrey C	Massena 1 405801	12,600	COUNTY TAXABLE VALUE	83,200		
Kirkey Laura L	FRNT 150.00 DPTH 275.00	83,200	TOWN TAXABLE VALUE	83,200		
271 County Route 41	BANK8888869		SCHOOL TAXABLE VALUE	56,500		
Massena, NY 13662-3122	EAST-0337028 NRTH-1800811		AG002 Ag Dist #2	.00	MT	
	DEED BOOK 2014 PG-17722		FD022 Louisville Fire Prot	83,200	TO M	
	FULL MARKET VALUE	95,632	WD026 E Louisville Water	.00	UN	
***** 9.001-1-61 *****						
292 Cr 41						1- 8- 4. 2
9.001-1-61	210 1 Family Res		ENH STAR 41834 0	0		61,140
Carney Rodney K	Massena 1 405801	18,500	COUNTY TAXABLE VALUE	104,300		
292 County Route 41	ACRES 1.40	104,300	TOWN TAXABLE VALUE	104,300		
Massena, NY 13662	EAST-0337072 NRTH-1801373		SCHOOL TAXABLE VALUE	43,160		
	DEED BOOK 1070 PG-51		AG002 Ag Dist #2	.00	MT	
	FULL MARKET VALUE	119,885	FD022 Louisville Fire Prot	104,300	TO M	
			WD026 E Louisville Water	.00	UN	
***** 9.001-1-62.2 *****						
Off Cr 41						1- 8- 4.12
9.001-1-62.2	311 Res vac land		COUNTY TAXABLE VALUE	6,500		
Carney Rodney K	Massena 1 405801	6,500	TOWN TAXABLE VALUE	6,500		
292 County Route 41	FRNT 200.00 DPTH 200.00	6,500	SCHOOL TAXABLE VALUE	6,500		
Massena, NY 13662	EAST-0337310 NRTH-1801524		AG002 Ag Dist #2	.00	MT	
	DEED BOOK 1070 PG-51		FD022 Louisville Fire Prot	6,500	TO M	
	FULL MARKET VALUE	7,471	WD026 E Louisville Water	.00	UN	
***** 9.001-1-62.5 *****						
Cr 41						1- 8- 4.5
9.001-1-62.5	105 Vac farmland		COUNTY TAXABLE VALUE	3,000		
Matthews Peter J	Massena 1 405801	3,000	TOWN TAXABLE VALUE	3,000		
32 Martin Rd	ACRES 2.70	3,000	SCHOOL TAXABLE VALUE	3,000		
Massena, NY 13662	EAST-0336920 NRTH-1801611		AG002 Ag Dist #2	.00	MT	
	DEED BOOK 966 PG-267		FD022 Louisville Fire Prot	3,000	TO M	
	FULL MARKET VALUE	3,448	WD026 E Louisville Water	.00	UN	

STATE OF NEW YORK
COUNTY - St Lawrence
TOWN - Louisville
SWIS - 405289

2 0 1 9 T E N T A T I V E A S S E S S M E N T R O L L
T A X A B L E SECTION OF THE ROLL - 1

PAGE 205
VALUATION DATE-JUL 01, 2018
TAXABLE STATUS DATE-MAR 01, 2019

TAX MAP NUMBER SEQUENCE
UNIFORM PERCENT OF VALUE IS 087.00
UNIFORM PERCENT OF VALUE IS 087.00

TAX MAP PARCEL NUMBER	PROPERTY LOCATION & CLASS	ASSESSMENT	EXEMPTION CODE	COUNTY	TOWN	SCHOOL
CURRENT OWNERS NAME	SCHOOL DISTRICT	LAND	TAX DESCRIPTION	TAXABLE VALUE		
CURRENT OWNERS ADDRESS	PARCEL SIZE/GRID COORD	TOTAL	SPECIAL DISTRICTS	ACCOUNT NO.		

9.001-1-62.41	Cr 41			9.001-1-62.41	*****	1- 8- 4.4
105 Vac farmland			COUNTY TAXABLE VALUE	13,000		
Matthews James	Massena 1 405801	13,000	TOWN TAXABLE VALUE	13,000		
Matthews Peter	FRNT 1495.00 DPTH	13,000	SCHOOL TAXABLE VALUE	13,000		
5055 Curran St	ACRES 37.16		AG002 Ag Dist #2	.00 MT		
Zephyrhillis, FL 33542-5315	EAST-0336877 NRTH-1802260		FD022 Louisville Fire Prot	13,000 TO M		
	DEED BOOK 958 PG-335		WD026 E Louisville Water	.00 UN		
	FULL MARKET VALUE	14,943				

9.001-1-62.111	266 Cr 41			9.001-1-62.111	*****	1- 8- 4.11
117 Horse farm			ENH STAR 41834 0	0		0 61,140
Green Donald	Massena 1 405801	29,200	COUNTY TAXABLE VALUE	122,700		
Green Mary Beth	FRNT 405.00 DPTH	122,700	TOWN TAXABLE VALUE	122,700		
276 County Route 41	ACRES 10.10		SCHOOL TAXABLE VALUE	61,560		
Massena, NY 13662-3117	EAST-0337761 NRTH-1800972		AG002 Ag Dist #2	.00 MT		
	DEED BOOK 1058 PG-796		FD022 Louisville Fire Prot	122,700 TO M		
	FULL MARKET VALUE	141,034	WD026 E Louisville Water	.00 UN		

9.001-1-62.112	276 CR 41			9.001-1-62.112	*****	
210 1 Family Res			BAS STAR 41854 0	0		0 26,700
Murray Melissa M	Massena 1 405801	19,000	COUNTY TAXABLE VALUE	107,000		
Green Donald P	FRNT 432.00 DPTH 259.00	107,000	TOWN TAXABLE VALUE	107,000		
276 County Route 41	BANK8888111		SCHOOL TAXABLE VALUE	80,300		
Massena, NY 13662-3117	EAST-0337248 NRTH-1801138		AG002 Ag Dist #2	.00 MT		
	DEED BOOK 2010 PG-11131		FD022 Louisville Fire Prot	107,000 TO M		
	FULL MARKET VALUE	122,989	WD026 E Louisville Water	.00 UN		

9.001-1-72.11	1167 Sh 131			9.001-1-72.11	*****	
210 1 Family Res			BAS STAR 41854 0	0		0 26,700
Bogosian Susan M	Massena 1 405801	31,700	COUNTY TAXABLE VALUE	145,600		
1167 State Highway 131	FRNT 250.00 DPTH 198.00	145,600	TOWN TAXABLE VALUE	145,600		
Massena, NY 13662	EAST-0342030 NRTH-1803081		SCHOOL TAXABLE VALUE	118,900		
	DEED BOOK 2007 PG-6874		FD022 Louisville Fire Prot	145,600 TO M		
	FULL MARKET VALUE	167,356	WD026 E Louisville Water	.00 UN		

9.001-1-72.21	1161 Sh 131			9.001-1-72.21	*****	
210 1 Family Res			BAS STAR 41854 0	0		0 26,700
LaPierre Blaine R	Massena 1 405801	29,700	COUNTY TAXABLE VALUE	121,500		
LaPierre Debra A	FRNT 200.00 DPTH 193.00	121,500	TOWN TAXABLE VALUE	121,500		
1161 State Highway 131	EAST-0341857 NRTH-1802973		SCHOOL TAXABLE VALUE	94,800		
Massena, NY 13662	DEED BOOK 1028 PG-545		FD022 Louisville Fire Prot	121,500 TO M		
	FULL MARKET VALUE	139,655	WD026 E Louisville Water	.00 UN		

STATE OF NEW YORK
COUNTY - St Lawrence
TOWN - Louisville
SWIS - 405289

2 0 1 9 T E N T A T I V E A S S E S S M E N T R O L L
T A X A B L E SECTION OF THE ROLL - 1

PAGE 206
VALUATION DATE-JUL 01, 2018
TAXABLE STATUS DATE-MAR 01, 2019

TAX MAP NUMBER SEQUENCE
UNIFORM PERCENT OF VALUE IS 087.00
UNIFORM PERCENT OF VALUE IS 087.00

TAX MAP PARCEL NUMBER	PROPERTY LOCATION & CLASS	ASSESSMENT	EXEMPTION CODE	COUNTY	TOWN	SCHOOL
CURRENT OWNERS NAME	SCHOOL DISTRICT	LAND	TAX DESCRIPTION	TAXABLE VALUE		
CURRENT OWNERS ADDRESS	PARCEL SIZE/GRID COORD	TOTAL	SPECIAL DISTRICTS	ACCOUNT NO.		
***** 9.001-1-72.31 *****						
	Sh 131					
9.001-1-72.31	311 Res vac land		COUNTY TAXABLE VALUE	10,100		
Helmer William	Massena 1 405801	10,100	TOWN TAXABLE VALUE	10,100		
Helmer Noreen	FRNT 200.00 DPTH 177.00	10,100	SCHOOL TAXABLE VALUE	10,100		
1152 State Highway 131	EAST-0341662 NRTH-1802887		FD022 Louisville Fire Prot	10,100	TO M	
Massena, NY 13662	DEED BOOK 933 PG-533		WD026 E Louisville Water	.00	UN	
	FULL MARKET VALUE	11,609				
***** 9.001-1-78 *****						
	263 Cr 43					
9.001-1-78	270 Mfg housing		COUNTY TAXABLE VALUE	57,200		
Decilles Rebecca (LC)	Massena 1 405801	11,700	TOWN TAXABLE VALUE	57,200		
263 County Route 43	FRNT 150.00 DPTH 170.00	57,200	SCHOOL TAXABLE VALUE	57,200		
Massena, NY 13662	EAST-0345732 NRTH-1803860		FD022 Louisville Fire Prot	57,200	TO M	
	DEED BOOK 2014 PG-10865		WD026 E Louisville Water	.00	UN	
	FULL MARKET VALUE	65,747				
***** 9.001-1-80.12 *****						
	1205 SH 131					
9.001-1-80.12	311 Res vac land		COUNTY TAXABLE VALUE	35,000		
Sommerfield William G	Massena 1 405801	35,000	TOWN TAXABLE VALUE	35,000		
32 Elm St	FRNT 225.00 DPTH 198.00	35,000	SCHOOL TAXABLE VALUE	35,000		
Massena, NY 13662	ACRES 1.00		FD022 Louisville Fire Prot	35,000	TO M	
	EAST-0342760 NRTH-1803525		WD026 E Louisville Water	.00	UN	
	DEED BOOK 2018 PG-7920					
	FULL MARKET VALUE	40,230				
***** 9.001-1-80.111 *****						
	Sh 131					
9.001-1-80.111	105 Vac farmland		COUNTY TAXABLE VALUE	25,200		
Helmer William B	Massena 1 405801	25,200	TOWN TAXABLE VALUE	25,200		
Helmer Noreen	ACRES 132.80	25,200	SCHOOL TAXABLE VALUE	25,200		
1152 State Highway 131	EAST-0343935 NRTH-1802541		AG002 Ag Dist #2	.00	MT	
Massena, NY 13662	DEED BOOK 1046 PG-00984		FD022 Louisville Fire Prot	25,200	TO M	
	FULL MARKET VALUE	28,966	WD026 E Louisville Water	.00	UN	
***** 9.001-1-80.112 *****						
	1204 SH 131					
9.001-1-80.112	210 1 Family Res		BAS STAR 41854 0	0	0	26,700
Helmer Zachary	Massena 1 405801	12,300	COUNTY TAXABLE VALUE	152,000		
1204 State Highway 131	FRNT 150.00 DPTH 218.00	152,000	TOWN TAXABLE VALUE	152,000		
Massena, NY 13662-3193	BANK8888220		SCHOOL TAXABLE VALUE	125,300		
	EAST-0342874 NRTH-1803256		AG002 Ag Dist #2	.00	MT	
	DEED BOOK 2008 PG-9995		FD022 Louisville Fire Prot	152,000	TO M	
	FULL MARKET VALUE	174,713	WD026 E Louisville Water	.00	UN	

STATE OF NEW YORK
 COUNTY - St Lawrence
 TOWN - Louisville
 SWIS - 405289

2 0 1 9 T E N T A T I V E A S S E S S M E N T R O L L
 T A X A B L E SECTION OF THE ROLL - 1

PAGE 207
 VALUATION DATE-JUL 01, 2018
 TAXABLE STATUS DATE-MAR 01, 2019

TAX MAP NUMBER SEQUENCE
 UNIFORM PERCENT OF VALUE IS 087.00
 UNIFORM PERCENT OF VALUE IS 087.00

TAX MAP PARCEL NUMBER	PROPERTY LOCATION & CLASS	ASSESSMENT	EXEMPTION CODE-----	COUNTY-----	TOWN-----	SCHOOL
CURRENT OWNERS NAME	SCHOOL DISTRICT	LAND	TAX DESCRIPTION	TAXABLE VALUE		ACCOUNT NO.
CURRENT OWNERS ADDRESS	PARCEL SIZE/GRID COORD	TOTAL	SPECIAL DISTRICTS			

9.001-1-81.1	Sh 131			9.001-1-81.1		*****
105 Vac farmland			COUNTY TAXABLE VALUE	2,000		1- 16- 1.1
Matthews James A	Massena 1 405801	2,000	TOWN TAXABLE VALUE	2,000		
Matthews Virginia	FRNT 276.00 DPTH	2,000	SCHOOL TAXABLE VALUE	2,000		
31 Martin Rd	ACRES 4.50		AG002 Ag Dist #2	.00 MT		
Massena, NY 13662	EAST-0337075 NRTH-1802695		FD022 Louisville Fire Prot	2,000 TO M		
	DEED BOOK 928 PG-00384		WD026 E Louisville Water	.00 UN		
	FULL MARKET VALUE	2,299				

9.001-1-81.2	SH 131			9.001-1-81.2		*****
311 Res vac land			COUNTY TAXABLE VALUE	7,000		
JMT Property Assoc.	Massena 1 405801	7,000	TOWN TAXABLE VALUE	7,000		
1909 State Highway 420	FRNT 223.00 DPTH 200.00	7,000	SCHOOL TAXABLE VALUE	7,000		
Massena, NY 13662	ACRES 1.00		AG002 Ag Dist #2	.00 MT		
	EAST-0336798 NRTH-1803178		FD022 Louisville Fire Prot	7,000 TO M		
	DEED BOOK 2015 PG-3159		WD026 E Louisville Water	.00 UN		
	FULL MARKET VALUE	8,046				

9.001-1-81.3	SH 131			9.001-1-81.3		*****
311 Res vac land			COUNTY TAXABLE VALUE	8,500		
JMT Property Assoc.	Massena 1 405801	8,500	TOWN TAXABLE VALUE	8,500		
1909 State Highway 420	FRNT 348.00 DPTH 340.00	8,500	SCHOOL TAXABLE VALUE	8,500		
Massena, NY 13662	ACRES 1.70		AG002 Ag Dist #2	.00 MT		
	EAST-0337432 NRTH-1802719		FD022 Louisville Fire Prot	8,500 TO M		
	DEED BOOK 2015 PG-3159		WD026 E Louisville Water	.00 UN		
	FULL MARKET VALUE	9,770				

9.001-1-83	Off Sh 131			9.001-1-83		*****
314 Rural vac<10			COUNTY TAXABLE VALUE	5,500		1- 71-11.11
Patnode Stephen	Massena 1 405801	5,500	TOWN TAXABLE VALUE	5,500		
Patnode Mary	ACRES 1.50	5,500	SCHOOL TAXABLE VALUE	5,500		
1226 State Highway 131	EAST-0343481 NRTH-1803449		AG002 Ag Dist #2	.00 MT		
Massena, NY 13662	DEED BOOK 1050 PG-705		FD022 Louisville Fire Prot	5,500 TO M		
	FULL MARKET VALUE	6,322	WD026 E Louisville Water	.00 UN		

9.001-1-85	285 Cr 41			9.001-1-85		*****
210 1 Family Res			BAS STAR 41854	0		1- 50- 2.3
Krack Joseph	Massena 1 405801	30,400	COUNTY TAXABLE VALUE	187,688		0 26,700
285 County Route 41	FRNT 746.00 DPTH	187,688	TOWN TAXABLE VALUE	187,688		
Massena, NY 13662-3117	ACRES 13.40 BANK8888111		SCHOOL TAXABLE VALUE	160,988		
	EAST-0336686 NRTH-1801110		AG002 Ag Dist #2	.00 MT		
	DEED BOOK 2010 PG-6146		FD022 Louisville Fire Prot	187,688 TO M		
	FULL MARKET VALUE	215,733	WD026 E Louisville Water	.00 UN		

STATE OF NEW YORK
COUNTY - St Lawrence
TOWN - Louisville
SWIS - 405289

2 0 1 9 T E N T A T I V E A S S E S S M E N T R O L L
T A X A B L E SECTION OF THE ROLL - 1

PAGE 208
VALUATION DATE-JUL 01, 2018
TAXABLE STATUS DATE-MAR 01, 2019

TAX MAP NUMBER SEQUENCE
UNIFORM PERCENT OF VALUE IS 087.00
UNIFORM PERCENT OF VALUE IS 087.00

TAX MAP PARCEL NUMBER	PROPERTY LOCATION & CLASS	ASSESSMENT	EXEMPTION CODE	COUNTY	TOWN	SCHOOL
CURRENT OWNERS NAME	SCHOOL DISTRICT	LAND	TAX DESCRIPTION	TAXABLE VALUE		
CURRENT OWNERS ADDRESS	PARCEL SIZE/GRID COORD	TOTAL	SPECIAL DISTRICTS	ACCOUNT NO.		
***** 9.001-1-86 *****						
233 CR 41						
9.001-1-86	210 1 Family Res		BAS STAR 41854	0	0	0 26,700
Polarolo David J	Massena 1 405801	32,100	COUNTY TAXABLE VALUE		155,000	
Polarolo Nicole M	FRNT 610.00 DPTH	155,000	TOWN TAXABLE VALUE		155,000	
233 County Route 41	ACRES 18.00		SCHOOL TAXABLE VALUE		128,300	
Massena, NY 13662-3310	EAST-0337143 NRTH-1800216		AG002 Ag Dist #2		.00 MT	
	DEED BOOK 2010 PG-2168		FD022 Louisville Fire Prot		155,000 TO M	
	FULL MARKET VALUE	178,161	WD026 E Louisville Water		.00 UN	
***** 9.001-2-11.1 *****						
115 Cr 43						1- 31-11
9.001-2-11.1	210 1 Family Res		COUNTY TAXABLE VALUE		61,300	
Jacob T M Warner	Massena 1 405801	43,500	TOWN TAXABLE VALUE		61,300	
Jamie Thomas Warner, Trustee	FRNT 31.10	61,300	SCHOOL TAXABLE VALUE		61,300	
1211 State Route 95	EAST-0347330 NRTH-1800625		FD022 Louisville Fire Prot		61,300 TO M	
Bombay, NY 12914-2409	DEED BOOK 2010 PG-16018		WD026 E Louisville Water		.00 UN	
	FULL MARKET VALUE	70,460				
***** 9.001-3-4.2 *****						
9.001-3-4.2	Kingsley Rd		COUNTY TAXABLE VALUE		3,200	
Dewey James	314 Rural vac<10		TOWN TAXABLE VALUE		3,200	
284 Kingsley Rd	Massena 1 405801	3,200	SCHOOL TAXABLE VALUE		3,200	
Massena, NY 13662-3127	FRNT 400.00 DPTH 1189.00	3,200	FD022 Louisville Fire Prot		3,200 TO M	
	ACRES 10.00		WD026 E Louisville Water		.00 UN	
	EAST-0346804 NRTH-1800483					
	DEED BOOK 2015 PG-570					
	FULL MARKET VALUE	3,678				
***** 9.001-3-5.1 *****						
9.001-3-5.1	292 Kingsley Rd					1- 47- 8
Girard Greg J	210 1 Family Res		CW_15_VET/ 41161	0	10,680	10,680 0
PO Box 308	Massena 1 405801	13,200	BAS STAR 41854	0	0	0 26,700
Massena, NY 13662-3127	FRNT 175.00 DPTH 250.00	124,700	COUNTY TAXABLE VALUE		114,020	
	BANK8888830		TOWN TAXABLE VALUE		114,020	
	EAST-0346187 NRTH-1800485		SCHOOL TAXABLE VALUE		98,000	
	DEED BOOK 2009 PG-14681		FD022 Louisville Fire Prot		124,700 TO M	
	FULL MARKET VALUE	143,333	WD026 E Louisville Water		.00 UN	
***** 9.001-3-6 *****						
9.001-3-6	284 Kingsley Rd					1- 24- 2
Dewey James C	210 1 Family Res		ENH STAR 41834	0	0	0 61,140
Dewey Cecilia C	Massena 1 405801	25,100	COUNTY TAXABLE VALUE		79,900	
284 Kingsley Rd	FRNT 375.00 DPTH 450.00	79,900	TOWN TAXABLE VALUE		79,900	
Massena, NY 13662-3127	ACRES 3.90		SCHOOL TAXABLE VALUE		18,760	
	EAST-0346052 NRTH-1800283		FD022 Louisville Fire Prot		79,900 TO M	
	DEED BOOK 843 PG-00511		WD026 E Louisville Water		.00 UN	
	FULL MARKET VALUE	91,839				

STATE OF NEW YORK
 COUNTY - St Lawrence
 TOWN - Louisville
 SWIS - 405289

2 0 1 9 T E N T A T I V E A S S E S S M E N T R O L L
 T A X A B L E SECTION OF THE ROLL - 1

PAGE 209
 VALUATION DATE-JUL 01, 2018
 TAXABLE STATUS DATE-MAR 01, 2019

TAX MAP NUMBER SEQUENCE
 UNIFORM PERCENT OF VALUE IS 087.00
 UNIFORM PERCENT OF VALUE IS 087.00

TAX MAP PARCEL NUMBER	PROPERTY LOCATION & CLASS	ASSESSMENT	EXEMPTION CODE-----	COUNTY-----	TOWN-----	SCHOOL
CURRENT OWNERS NAME	SCHOOL DISTRICT	LAND	TAX DESCRIPTION	TAXABLE VALUE		
CURRENT OWNERS ADDRESS	PARCEL SIZE/GRID COORD	TOTAL	SPECIAL DISTRICTS	ACCOUNT NO.		
***** 9.001-3-7 *****						
9.001-3-7	Kingsley Rd					1- 77- 5.2
Dewey Randy	311 Res vac land		COUNTY TAXABLE VALUE	9,800		
39 Talcott St	Massena 1 405801	9,800	TOWN TAXABLE VALUE	9,800		
Massena, NY 13662	FRNT 150.00 DPTH 250.00	9,800	SCHOOL TAXABLE VALUE	9,800		
	EAST-0345715 NRTH-1800170		FD022 Louisville Fire Prot	9,800	TO M	
	DEED BOOK 982 PG-00366		WD026 E Louisville Water	.00	UN	
	FULL MARKET VALUE	11,264				
***** 9.001-3-9.2 *****						
9.001-3-9.2	291 Kingsley Rd		ENH STAR 41834	0	0	61,140
Wiley Lawrence (LU)	210 1 Family Res		COUNTY TAXABLE VALUE	113,400		
Wiley Mary (LU)	Massena 1 405801	14,400	TOWN TAXABLE VALUE	113,400		
291 Kingsley Rd	FRNT 275.00 DPTH 200.00	113,400	SCHOOL TAXABLE VALUE	52,260		
Massena, NY 13662	EAST-0345975 NRTH-1800700		FD022 Louisville Fire Prot	113,400	TO M	
	DEED BOOK 2004 PG-17389		WD026 E Louisville Water	.00	UN	
	FULL MARKET VALUE	130,345				
***** 9.001-3-9.12 *****						
9.001-3-9.12	265 Kingsley Rd		BAS STAR 41854	0	0	26,700
Patterson Paul F	210 1 Family Res		COUNTY TAXABLE VALUE	131,300		
Love Maribeth A	Massena 1 405801	12,700	TOWN TAXABLE VALUE	131,300		
265 Kingsley Rd	FRNT 150.00 DPTH 374.00	131,300	SCHOOL TAXABLE VALUE	104,600		
Massena, NY 13662-3127	EAST-0345421 NRTH-1800394		FD022 Louisville Fire Prot	131,300	TO M	
	DEED BOOK 2005 PG-4012		WD026 E Louisville Water	.00	UN	
	FULL MARKET VALUE	150,920				
***** 9.001-3-9.13 *****						
9.001-3-9.13	Kingsley Rd					
Romeo Christopher J	311 Res vac land		COUNTY TAXABLE VALUE	7,000		
Prashaw Lisa M	Massena 1 405801	7,000	TOWN TAXABLE VALUE	7,000		
200 County Route 43	FRNT 150.00 DPTH 374.00	7,000	SCHOOL TAXABLE VALUE	7,000		
Massena, NY 13662	EAST-0345313 NRTH-1800307		FD022 Louisville Fire Prot	7,000	TO M	
	DEED BOOK 2006 PG-21227		WD026 E Louisville Water	.00	UN	
	FULL MARKET VALUE	8,046				
***** 9.001-3-10 *****						
9.001-3-10	321 Kingsley Rd		VET COM CT 41131	0	7,500	7,500 0
Kellogg Dale	270 Mfg housing		ENH STAR 41834	0	0	30,000
321 Kingsley Rd	Massena 1 405801	18,500	COUNTY TAXABLE VALUE	22,500		
Massena, NY 13662	ACRES 1.40	30,000	TOWN TAXABLE VALUE	22,500		
	EAST-0346558 NRTH-1801046		SCHOOL TAXABLE VALUE	0		
	DEED BOOK 2004 PG-7335		FD022 Louisville Fire Prot	30,000	TO M	
	FULL MARKET VALUE	34,483	WD026 E Louisville Water	.00	UN	

STATE OF NEW YORK
 COUNTY - St Lawrence
 TOWN - Louisville
 SWIS - 405289

2 0 1 9 T E N T A T I V E A S S E S S M E N T R O L L
 T A X A B L E SECTION OF THE ROLL - 1

PAGE 210
 VALUATION DATE-JUL 01, 2018
 TAXABLE STATUS DATE-MAR 01, 2019

TAX MAP NUMBER SEQUENCE
 UNIFORM PERCENT OF VALUE IS 087.00
 UNIFORM PERCENT OF VALUE IS 087.00

TAX MAP PARCEL NUMBER	PROPERTY LOCATION & CLASS	ASSESSMENT	EXEMPTION CODE	COUNTY	TOWN	SCHOOL	ACCOUNT NO.
CURRENT OWNERS NAME	SCHOOL DISTRICT	LAND	TAX DESCRIPTION	TAXABLE VALUE			
CURRENT OWNERS ADDRESS	PARCEL SIZE/GRID COORD	TOTAL	SPECIAL DISTRICTS				
***** 9.001-3-11 *****							
	197 Cr 43						
9.001-3-11	270 Mfg housing		ENH STAR 41834	0	0	0	61,140
Belile Carol L (LU)	Massena 1 405801	13,400	COUNTY TAXABLE VALUE		69,900		
PO Box 5295	FRNT 200.00 DPTH 200.00	69,900	TOWN TAXABLE VALUE		69,900		
Massena, NY 13662	EAST-0346625 NRTH-1802482		SCHOOL TAXABLE VALUE		8,760		
	DEED BOOK 2017 PG-3883		FD022 Louisville Fire Prot		69,900 TO M		
	FULL MARKET VALUE	80,345	WD026 E Louisville Water		.00 UN		
***** 9.001-3-12.1 *****							
	189 Cr 43 & 297 Kingsley Rd						1- 42- 7.11
9.001-3-12.1	210 1 Family Res		COUNTY TAXABLE VALUE		88,800		
Wiley Gregory L	Massena 1 405801	38,000	TOWN TAXABLE VALUE		88,800		
189 County Route 43	ACRES 104.30 BANK8888111	88,800	SCHOOL TAXABLE VALUE		88,800		
Massena, NY 13662	EAST-0345703 NRTH-1801383		FD022 Louisville Fire Prot		88,800 TO M		
	DEED BOOK 1049 PG-708		WD026 E Louisville Water		.00 UN		
	FULL MARKET VALUE	102,069					
***** 9.001-3-13 *****							
	247 Kingsley Rd						
9.001-3-13	311 Res vac land		COUNTY TAXABLE VALUE		10,000		
Poupore Megan E	Massena 1 405801	10,000	TOWN TAXABLE VALUE		10,000		
280 County Route 37	FRNT 205.00 DPTH 410.00	10,000	SCHOOL TAXABLE VALUE		10,000		
Massena, NY 13662	EAST-0345140 NRTH-1800199		FD022 Louisville Fire Prot		10,000 TO M		
	DEED BOOK 2016 PG-14830		WD026 E Louisville Water		.00 UN		
	FULL MARKET VALUE	11,494					

STATE OF NEW YORK
 COUNTY - St Lawrence
 TOWN - Louisville
 SWIS - 405289

2 0 1 9 T E N T A T I V E A S S E S S M E N T R O L L
 T A X A B L E S E C T I O N O F T H E R O L L - 1
 M A P S E C T I O N - 0 0 9
 S U B - S E C T I O N - 0 0 1
 U N I F O R M P E R C E N T O F V A L U E I S 0 8 7 . 0 0

PAGE 211
 VALUATION DATE-JUL 01, 2018
 TAXABLE STATUS DATE-MAR 01, 2019
 RPS150/V04/L015
 CURRENT DATE 4/25/2019

*** S P E C I A L D I S T R I C T S U M M A R Y ***

CODE	DISTRICT NAME	TOTAL PARCELS	EXTENSION TYPE	EXTENSION VALUE	AD VALOREM VALUE	EXEMPT AMOUNT	TAXABLE VALUE
AG002	Ag Dist #2	35	MOVTAX				
FD022	Louisville Fir	73	TOTAL M		6570,788	12,200	6558,588
WD026	E Louisville W	72	UNITS				

*** S C H O O L D I S T R I C T S U M M A R Y ***

CODE	DISTRICT NAME	TOTAL PARCELS	ASSESSED LAND	ASSESSED TOTAL	EXEMPT AMOUNT	TOTAL TAXABLE	STAR AMOUNT	STAR TAXABLE
405801	Massena 1	73	1279,600	6570,788	12,200	6558,588	1636,720	4921,868
	S U B - T O T A L	73	1279,600	6570,788	12,200	6558,588	1636,720	4921,868
	T O T A L	73	1279,600	6570,788	12,200	6558,588	1636,720	4921,868

*** S Y S T E M C O D E S S U M M A R Y ***

NO SYSTEM EXEMPTIONS AT THIS LEVEL

*** E X E M P T I O N S U M M A R Y ***

CODE	DESCRIPTION	TOTAL PARCELS	COUNTY	TOWN	SCHOOL
41121	VET WAR CT	5	51,690	51,690	
41131	VET COM CT	3	37,550	37,550	
41141	VET DIS CT	2	40,500	40,500	
41161	CW_15_VET/	1	10,680	10,680	
41803	Aged - Tow	1		39,250	
41834	ENH STAR	16			925,420
41854	BAS STAR	27			711,300
41932	Dis & Lim	1	15,700		
42100	Silo	1	12,200	12,200	12,200
	T O T A L	57	168,320	191,870	1648,920

STATE OF NEW YORK
COUNTY - St Lawrence
TOWN - Louisville
SWIS - 405289

2 0 1 9 T E N T A T I V E A S S E S S M E N T R O L L
T A X A B L E SECTION OF THE ROLL - 1
M A P S E C T I O N - 009
S U B - S E C T I O N - 001
UNIFORM PERCENT OF VALUE IS 087.00

PAGE 212
VALUATION DATE-JUL 01, 2018
TAXABLE STATUS DATE-MAR 01, 2019
RPS150/V04/L015
CURRENT DATE 4/25/2019

*** G R A N D T O T A L S ***

ROLL SEC	DESCRIPTION	TOTAL PARCELS	ASSESSED LAND	ASSESSED TOTAL	TAXABLE COUNTY	TAXABLE TOWN	TAXABLE SCHOOL	STAR TAXABLE
1	TAXABLE	73	1279,600	6570,788	6402,468	6378,918	6558,588	4921,868

STATE OF NEW YORK
COUNTY - St Lawrence
TOWN - Louisville
SWIS - 405289

2 0 1 9 T E N T A T I V E A S S E S S M E N T R O L L

T A X A B L E SECTION OF THE ROLL - 1

VALUATION DATE-JUL 01, 2018

TAXABLE STATUS DATE-MAR 01, 2019

TAX MAP NUMBER SEQUENCE
UNIFORM PERCENT OF VALUE IS 087.00
UNIFORM PERCENT OF VALUE IS 087.00

TAX MAP PARCEL NUMBER	PROPERTY LOCATION & CLASS	ASSESSMENT	EXEMPTION CODE	COUNTY	TOWN	SCHOOL
CURRENT OWNERS NAME	SCHOOL DISTRICT	LAND	TAX DESCRIPTION	TAXABLE VALUE		
CURRENT OWNERS ADDRESS	PARCEL SIZE/GRID COORD	TOTAL	SPECIAL DISTRICTS	ACCOUNT NO.		

9.003-1-1.111	Cr 41			9.003-1-1.111		*****
Seaway Timber Harvesting Inc	105 Vac farmland		COUNTY TAXABLE VALUE		1- 50- 3.1	
15121 State Highway 37	Massena 1 405801	55,000	TOWN TAXABLE VALUE			
Massena, NY 13662	ACRES 102.50	55,000	SCHOOL TAXABLE VALUE			
	EAST-0336855 NRTH-1798605		AG002 Ag Dist #2			
	DEED BOOK 1999 PG-7640		FD022 Louisville Fire Prot			
	FULL MARKET VALUE	63,218	WD026 E Louisville Water			

9.003-1-1.112	217 Cr 41			9.003-1-1.112		*****
Beckstead Paul	210 1 Family Res		BAS STAR 41854 0			
217 County Route 41	Massena 1 405801	25,200	COUNTY TAXABLE VALUE		0	26,700
Massena, NY 13662	FRNT 280.00 DPTH 475.00	69,400	TOWN TAXABLE VALUE			
	ACRES 3.10 BANK8888111		SCHOOL TAXABLE VALUE			
	EAST-0337761 NRTH-1799565		AG002 Ag Dist #2			
	DEED BOOK 1999 PG-8394		FD022 Louisville Fire Prot			
	FULL MARKET VALUE	79,770	WD026 E Louisville Water			

9.003-1-2.2	147 Cr 41			9.003-1-2.2		*****
Coia Karen B	270 Mfg housing		BAS STAR 41854 0		0	26,700
147 County Route 41	Massena 1 405801	12,300	COUNTY TAXABLE VALUE			
Massena, NY 13662	FRNT 150.00 DPTH 215.00	58,000	TOWN TAXABLE VALUE			
	EAST-0338782 NRTH-1798151		SCHOOL TAXABLE VALUE			
	DEED BOOK 2004 PG-11974		AG002 Ag Dist #2			
	FULL MARKET VALUE	66,667	FD022 Louisville Fire Prot			
			WD026 E Louisville Water			

9.003-1-2.12	Kingsley Rd			9.003-1-2.12		*****
Seaway Timber Harvesting Inc	322 Rural vac>10		COUNTY TAXABLE VALUE			
15121 State Highway 37	Massena 1 405801	3,200	TOWN TAXABLE VALUE			
Massena, NY 13662	FRNT 234.00 DPTH 1747.00	3,200	SCHOOL TAXABLE VALUE			
	ACRES 15.90		FD022 Louisville Fire Prot			
	EAST-0337904 NRTH-1798271		WD026 E Louisville Water			
	DEED BOOK 2001 PG-8593					
	FULL MARKET VALUE	3,678				

9.003-1-2.111	Cr 41			9.003-1-2.111		*****
Seaway Timber Harvesting Inc	105 Vac farmland		COUNTY TAXABLE VALUE		1- 50- 2.1	
15121 State Highway 37	Massena 1 405801	12,000	TOWN TAXABLE VALUE			
Massena, NY 13662-3143	ACRES 23.10	12,000	SCHOOL TAXABLE VALUE			
	EAST-0338248 NRTH-1797510		AG002 Ag Dist #2			
	DEED BOOK 2013 PG-4433		FD022 Louisville Fire Prot			
	FULL MARKET VALUE	13,793	WD026 E Louisville Water			

STATE OF NEW YORK
COUNTY - St Lawrence
TOWN - Louisville
SWIS - 405289

2 0 1 9 T E N T A T I V E A S S E S S M E N T R O L L
T A X A B L E SECTION OF THE ROLL - 1

PAGE 214
VALUATION DATE-JUL 01, 2018
TAXABLE STATUS DATE-MAR 01, 2019

TAX MAP NUMBER SEQUENCE
UNIFORM PERCENT OF VALUE IS 087.00
UNIFORM PERCENT OF VALUE IS 087.00

TAX MAP PARCEL NUMBER	PROPERTY LOCATION & CLASS	ASSESSMENT	EXEMPTION CODE	COUNTY	TOWN	SCHOOL
CURRENT OWNERS NAME	SCHOOL DISTRICT	LAND	TAX DESCRIPTION	TAXABLE VALUE		
CURRENT OWNERS ADDRESS	PARCEL SIZE/GRID COORD	TOTAL	SPECIAL DISTRICTS	ACCOUNT NO.		
***** 9.003-1-2.113 *****						
9.003-1-2.113	Cr 41					
Seaway Timber Harvesting Inc	322 Rural vac>10		COUNTY TAXABLE VALUE	2,400		
15121 State Highway 37	Massena 1 405801	2,400	TOWN TAXABLE VALUE	2,400		
Massena, NY 13662-3143	FRNT 185.00 DPTH	2,400	SCHOOL TAXABLE VALUE	2,400		
	ACRES 11.80		AG002 Ag Dist #2	.00	MT	
	EAST-0338169 NRTH-1798072		FD022 Louisville Fire Prot	2,400	TO	M
	DEED BOOK 2002 PG-10596		WD026 E Louisville Water	.00	UN	
	FULL MARKET VALUE	2,759				
***** 9.003-1-10 *****						
9.003-1-10	Sh 37					1- 56-15
Seaway Timber Harvesting Inc	105 Vac farmland		COUNTY TAXABLE VALUE	39,800		
15121 State Highway 37	Massena 1 405801	39,800	TOWN TAXABLE VALUE	39,800		
Massena, NY 13662	ACRES 154.20	39,800	SCHOOL TAXABLE VALUE	39,800		
	EAST-0336985 NRTH-1796508		AG002 Ag Dist #2	.00	MT	
	DEED BOOK 1086 PG-934		FD022 Louisville Fire Prot	39,800	TO	M
	FULL MARKET VALUE	45,747	WD028 Water District #2	.00	FE	
***** 9.003-1-15 *****						
9.003-1-15	121 Cr 41					
Leafe Tina M	270 Mfg housing		Aged - Cou 41802	0	8,675	0
PO Box 322	Massena 1 405801	12,500	Aged - Tow 41803	0	0	17,350
Massena, NY 13662	FRNT 150.00 DPTH 255.00	34,700	ENH STAR 41834	0	0	0
	EAST-0339049 NRTH-1797776		COUNTY TAXABLE VALUE	26,025		34,700
	DEED BOOK 2002 PG-8046		TOWN TAXABLE VALUE	17,350		
	FULL MARKET VALUE	39,885	SCHOOL TAXABLE VALUE	0		
			AG002 Ag Dist #2	.00	MT	
			FD022 Louisville Fire Prot	34,700	TO	M
			WD026 E Louisville Water	.00	UN	
***** 9.003-2-2.12 *****						
9.003-2-2.12	Off Cr 41					
Matthews Peter J	105 Vac farmland		COUNTY TAXABLE VALUE	11,900		
32 Martin Rd	Massena 1 405801	11,900	TOWN TAXABLE VALUE	11,900		
Massena, NY 13662	ACRES 34.10	11,900	SCHOOL TAXABLE VALUE	11,900		
	EAST-0339886 NRTH-1799618		AG002 Ag Dist #2	.00	MT	
	DEED BOOK 2004 PG-21619		FD022 Louisville Fire Prot	11,900	TO	M
	FULL MARKET VALUE	13,678	WD026 E Louisville Water	.00	UN	
***** 9.003-2-2.111 *****						
9.003-2-2.111	Cr 41					1- 49-11
Matthews James J	105 Vac farmland		COUNTY TAXABLE VALUE	14,000		
Matthews Virginia	Massena 1 405801	14,000	TOWN TAXABLE VALUE	14,000		
31 Martin Rd	FRNT 1150.00 DPTH	14,000	SCHOOL TAXABLE VALUE	14,000		
Massena, NY 13662	ACRES 54.20		AG002 Ag Dist #2	.00	MT	
	EAST-0340035 NRTH-1798822		FD022 Louisville Fire Prot	14,000	TO	M
	DEED BOOK 2004 PG-21619		WD026 E Louisville Water	.00	UN	
	FULL MARKET VALUE	16,092				

STATE OF NEW YORK
COUNTY - St Lawrence
TOWN - Louisville
SWIS - 405289

2 0 1 9 T E N T A T I V E A S S E S S M E N T R O L L
T A X A B L E SECTION OF THE ROLL - 1

PAGE 215
VALUATION DATE-JUL 01, 2018
TAXABLE STATUS DATE-MAR 01, 2019

TAX MAP NUMBER SEQUENCE
UNIFORM PERCENT OF VALUE IS 087.00
UNIFORM PERCENT OF VALUE IS 087.00

TAX MAP PARCEL NUMBER	PROPERTY LOCATION & CLASS	ASSESSMENT	EXEMPTION CODE	COUNTY	TOWN	SCHOOL
CURRENT OWNERS NAME	SCHOOL DISTRICT	LAND	TAX DESCRIPTION	TAXABLE VALUE		
CURRENT OWNERS ADDRESS	PARCEL SIZE/GRID COORD	TOTAL	SPECIAL DISTRICTS	ACCOUNT NO.		
***** 9.003-2-2.112 *****						
9.003-2-2.112	Kingsley Rd					
Whitton Keith M	105 Vac farmland		COUNTY TAXABLE VALUE	14,600		
Whitton Rosemary C	Massena 1 405801	14,600	TOWN TAXABLE VALUE	14,600		
15022 State Highway 37	FRNT 600.00 DPTH	14,600	SCHOOL TAXABLE VALUE	14,600		
Massena, NY 13662	ACRES 34.00		AG002 Ag Dist #2	.00	MT	
	EAST-0342513 NRTH-1797707		FD022 Louisville Fire Prot	14,600	TO M	
	DEED BOOK 2018 PG-13769		WD026 E Louisville Water	.00	UN	
	FULL MARKET VALUE	16,782				
***** 9.003-2-10.1 *****						
9.003-2-10.1	Off Kingsley Rd					1- 54- 7.1
Whitton Megan	314 Rural vac<10		COUNTY TAXABLE VALUE	5,100		
Whitton Tricia & Allison	Massena 1 405801	5,100	TOWN TAXABLE VALUE	5,100		
15018 State Highway 37	ACRES 20.60	5,100	SCHOOL TAXABLE VALUE	5,100		
Massena, NY 13662	EAST-0341230 NRTH-1798256		AG002 Ag Dist #2	.00	MT	
	DEED BOOK 1998 PG-15414		FD022 Louisville Fire Prot	5,100	TO M	
	FULL MARKET VALUE	5,862	WD026 E Louisville Water	.00	UN	
***** 9.003-2-10.3 *****						
9.003-2-10.3	Sh 37					1- 54- 7.4
Seaway Timber Harvesting Inc	105 Vac farmland		COUNTY TAXABLE VALUE	13,500		
15121 State Highway 37	Massena 1 405801	13,500	TOWN TAXABLE VALUE	13,500		
Massena, NY 13662	ACRES 30.30	13,500	SCHOOL TAXABLE VALUE	13,500		
	EAST-0342160 NRTH-1796681		AG002 Ag Dist #2	.00	MT	
	DEED BOOK 1050 PG-893		FD022 Louisville Fire Prot	13,500	TO M	
	FULL MARKET VALUE	15,517	WD026 E Louisville Water	.00	UN	
***** 9.003-2-11 *****						
9.003-2-11	111 Kingsley Rd					1- 20- 8
Cook Gordon R	210 1 Family Res		COUNTY TAXABLE VALUE	67,400		
55 Orchard Ter	Massena 1 405801	26,100	TOWN TAXABLE VALUE	67,400		
Sodus, NY 14551	FRNT 640.00 DPTH 462.00	67,400	SCHOOL TAXABLE VALUE	67,400		
	ACRES 6.80		FD022 Louisville Fire Prot	67,400	TO M	
	EAST-0342196 NRTH-1798113		WD026 E Louisville Water	.00	UN	
	DEED BOOK 2017 PG-2511					
	FULL MARKET VALUE	77,471				
***** 9.003-2-12 *****						
9.003-2-12	129 Kingsley Rd					1- 14- 5
Brais Marcel (LU)	210 1 Family Res		VET COM CT 41131	0	11,575	0
% Ruby Brais	Massena 1 405801	25,600	Aged - Tow 41803	0	0	17,363
PO Box 5291	ACRES 4.30	46,300	ENH STAR 41834	0	0	0
Massena, NY 13662-5291	EAST-0342354 NRTH-1798490		COUNTY TAXABLE VALUE	34,725		
	DEED BOOK 1111 PG-635		TOWN TAXABLE VALUE	17,362		
	FULL MARKET VALUE	53,218	SCHOOL TAXABLE VALUE	0		
			FD022 Louisville Fire Prot	46,300	TO M	
			WD026 E Louisville Water	.00	UN	

STATE OF NEW YORK
 COUNTY - St Lawrence
 TOWN - Louisville
 SWIS - 405289

2 0 1 9 T E N T A T I V E A S S E S S M E N T R O L L
 T A X A B L E SECTION OF THE ROLL - 1

PAGE 216
 VALUATION DATE-JUL 01, 2018
 TAXABLE STATUS DATE-MAR 01, 2019

TAX MAP NUMBER SEQUENCE
 UNIFORM PERCENT OF VALUE IS 087.00
 UNIFORM PERCENT OF VALUE IS 087.00

TAX MAP PARCEL NUMBER	PROPERTY LOCATION & CLASS	ASSESSMENT	EXEMPTION CODE-----	COUNTY-----	TOWN-----	SCHOOL
CURRENT OWNERS NAME	SCHOOL DISTRICT	LAND	TAX DESCRIPTION	TAXABLE VALUE		ACCOUNT NO.
CURRENT OWNERS ADDRESS	PARCEL SIZE/GRID COORD	TOTAL	SPECIAL DISTRICTS			

9.003-2-13	152 Kingsley Rd			9.003-2-13		1- 66- 5
Shirley Myron A & Etal	433 Auto body		COUNTY TAXABLE VALUE	30,500		
171 Kingsley Rd	Massena 1 405801	14,400	TOWN TAXABLE VALUE	30,500		
Massena, NY 13662-3126	FRNT 241.00 DPTH 117.00	30,500	SCHOOL TAXABLE VALUE	30,500		
	EAST-0343126 NRTH-1798443		FD022 Louisville Fire Prot	30,500 TO M		
	DEED BOOK 1085 PG-258		WD026 E Louisville Water	.00 UN		
	FULL MARKET VALUE	35,057				

9.003-2-14.1	153 Kingsley Rd			9.003-2-14.1		1- 66- 6
White Carol B Shirley	210 1 Family Res		COUNTY TAXABLE VALUE	58,100		
% Christine Lawrence	Massena 1 405801	12,600	TOWN TAXABLE VALUE	58,100		
153 Kingsley Rd	FRNT 160.00 DPTH 215.00	58,100	SCHOOL TAXABLE VALUE	58,100		
Massena, NY 13662	EAST-0343056 NRTH-1798630		FD022 Louisville Fire Prot	58,100 TO M		
	DEED BOOK 1086 PG-17		WD026 E Louisville Water	.00 UN		
	FULL MARKET VALUE	66,782				

9.003-2-14.2	161 Kingsley Rd			9.003-2-14.2		
Atkinson Bernard	311 Res vac land		COUNTY TAXABLE VALUE	7,900		
Brett Nan	Massena 1 405801	7,900	TOWN TAXABLE VALUE	7,900		
31 Luton Rd	FRNT 150.00 DPTH 215.00	7,900	SCHOOL TAXABLE VALUE	7,900		
Chatham Kent UK, ME4 5AG	BANK2222222		FD022 Louisville Fire Prot	7,900 TO M		
	EAST-0343196 NRTH-1798747		WD026 E Louisville Water	.00 UN		
	DEED BOOK 2018 PG-13177					
	FULL MARKET VALUE	9,080				

9.003-2-15	171 Kingsley Rd			9.003-2-15		1- 21-11
Shirley Myron	270 Mfg housing		VET WAR CT 41121	0	3,735	3,735 0
Shirley Cindy	Massena 1 405801	12,300	BAS STAR 41854	0	0	0 24,900
171 Kingsley Rd	FRNT 150.00 DPTH 215.00	24,900	COUNTY TAXABLE VALUE	21,165		
Massena, NY 13662	EAST-0343419 NRTH-1798934		TOWN TAXABLE VALUE	21,165		
	DEED BOOK 961 PG-539		SCHOOL TAXABLE VALUE	0		
	FULL MARKET VALUE	28,621	FD022 Louisville Fire Prot	24,900 TO M		
			WD026 E Louisville Water	.00 UN		

9.003-2-16.1	193 Kingsley Rd			9.003-2-16.1		1- 32- 5.1
Mouthorp Ryan W	210 1 Family Res		BAS STAR 41854	0	0	0 26,700
193 Kingsley Rd	Massena 1 405801	14,300	COUNTY TAXABLE VALUE	89,600		
Massena, NY 13662	ACRES 1.10 BANK8888830	89,600	TOWN TAXABLE VALUE	89,600		
	EAST-0343805 NRTH-1799226		SCHOOL TAXABLE VALUE	62,900		
	DEED BOOK 2009 PG-20446		FD022 Louisville Fire Prot	89,600 TO M		
	FULL MARKET VALUE	102,989	WD026 E Louisville Water	.00 UN		

STATE OF NEW YORK
COUNTY - St Lawrence
TOWN - Louisville
SWIS - 405289

2 0 1 9 T E N T A T I V E A S S E S S M E N T R O L L
T A X A B L E SECTION OF THE ROLL - 1

PAGE 217
VALUATION DATE-JUL 01, 2018
TAXABLE STATUS DATE-MAR 01, 2019

TAX MAP NUMBER SEQUENCE
UNIFORM PERCENT OF VALUE IS 087.00
UNIFORM PERCENT OF VALUE IS 087.00

TAX MAP PARCEL NUMBER	PROPERTY LOCATION & CLASS	ASSESSMENT	EXEMPTION CODE	COUNTY	TOWN	SCHOOL
CURRENT OWNERS NAME	SCHOOL DISTRICT	LAND	TAX DESCRIPTION	TAXABLE VALUE		ACCOUNT NO.
CURRENT OWNERS ADDRESS	PARCEL SIZE/GRID COORD	TOTAL	SPECIAL DISTRICTS			
***** 9.003-2-16.3 *****						
215 Kingsley Rd						1- 32- 5.3
9.003-2-16.3	270 Mfg housing		BAS STAR 41854	0	0	26,700
Brown Philip	Massena 1 405801	37,500	COUNTY TAXABLE VALUE		95,300	
Brown Diane R	FRNT 255.00 DPTH	95,300	TOWN TAXABLE VALUE		95,300	
PO Box 275	ACRES 31.80		SCHOOL TAXABLE VALUE		68,600	
Massena, NY 13662	EAST-0343664 NRTH-1799587		AG002 Ag Dist #2		.00 MT	
	DEED BOOK 1061 PG-687		FD022 Louisville Fire Prot		95,300 TO M	
	FULL MARKET VALUE	109,540	WD026 E Louisville Water		.00 UN	
***** 9.003-2-16.4 *****						
201 Kingsley Rd						1-32-5.4
9.003-2-16.4	210 1 Family Res		BAS STAR 41854	0	0	26,700
Hartford Shawn	Massena 1 405801	13,700	COUNTY TAXABLE VALUE		56,000	
Warren Amy L	FRNT 200.00 DPTH 210.00	56,000	TOWN TAXABLE VALUE		56,000	
201 Kingsley Rd	BANK8888830		SCHOOL TAXABLE VALUE		29,300	
Massena, NY 13662	EAST-0344004 NRTH-1799355		FD022 Louisville Fire Prot		56,000 TO M	
	DEED BOOK 2004 PG-9473		WD026 E Louisville Water		.00 UN	
	FULL MARKET VALUE	64,368				
***** 9.003-2-16.21 *****						
175 Kingsley Rd						1- 32- 5.2
9.003-2-16.21	210 1 Family Res		BAS STAR 41854	0	0	26,700
North Catherine A	Massena 1 405801	13,000	COUNTY TAXABLE VALUE		79,300	
175 Kingsley Rd	FRNT 175.00 DPTH 215.00	79,300	TOWN TAXABLE VALUE		79,300	
Massena, NY 13662	EAST-0343547 NRTH-1799027		SCHOOL TAXABLE VALUE		52,600	
	DEED BOOK 2007 PG-8546		FD022 Louisville Fire Prot		79,300 TO M	
	FULL MARKET VALUE	91,149	WD026 E Louisville Water		.00 UN	
***** 9.003-2-16.22 *****						
185 Kingsley Rd						
9.003-2-16.22	270 Mfg housing		COUNTY TAXABLE VALUE		77,300	
Alguire Timothy D	Massena 1 405801	12,300	TOWN TAXABLE VALUE		77,300	
PO Box 185	FRNT 150.00 DPTH 215.00	77,300	SCHOOL TAXABLE VALUE		77,300	
Massena, NY 13662	EAST-0343664 NRTH-1799144		FD022 Louisville Fire Prot		77,300 TO M	
	DEED BOOK 2008 PG-1450		WD026 E Louisville Water		.00 UN	
	FULL MARKET VALUE	88,851				
***** 9.003-2-17.1 *****						
205 Sh 37B						1- 77- 5.1
9.003-2-17.1	322 Rural vac>10		COUNTY TAXABLE VALUE		20,000	
Forbes Katherine	Massena 1 405801	20,000	TOWN TAXABLE VALUE		20,000	
PO Box 172	FRNT 115.00 DPTH	20,000	SCHOOL TAXABLE VALUE		20,000	
Brasher Falls, NY 13613	ACRES 32.40		FD022 Louisville Fire Prot		20,000 TO M	
	EAST-0347421 NRTH-1798389		WD026 E Louisville Water		.00 UN	
	DEED BOOK 2000 PG-6435					
	FULL MARKET VALUE	22,989				

STATE OF NEW YORK
COUNTY - St Lawrence
TOWN - Louisville
SWIS - 405289

2 0 1 9 T E N T A T I V E A S S E S S M E N T R O L L
T A X A B L E SECTION OF THE ROLL - 1

PAGE 218
VALUATION DATE-JUL 01, 2018
TAXABLE STATUS DATE-MAR 01, 2019

TAX MAP NUMBER SEQUENCE
UNIFORM PERCENT OF VALUE IS 087.00
UNIFORM PERCENT OF VALUE IS 087.00

TAX MAP PARCEL NUMBER	PROPERTY LOCATION & CLASS	ASSESSMENT	EXEMPTION CODE	COUNTY	TOWN	SCHOOL
CURRENT OWNERS NAME	SCHOOL DISTRICT	LAND	TAX DESCRIPTION	TAXABLE VALUE		ACCOUNT NO.
CURRENT OWNERS ADDRESS	PARCEL SIZE/GRID COORD	TOTAL	SPECIAL DISTRICTS			
***** 9.003-2-18.111 *****						
199 Sh 37B						1- 24- 3
9.003-2-18.111	210 1 Family Res		CW_15_VET/ 41161	0	10,680	10,680 0
Cook Raymond J	Massena 1 405801	25,500	BAS STAR 41854	0	0	0 26,700
199 State Highway 37B	FRNT 181.00 DPTH 607.00	86,500	COUNTY TAXABLE VALUE		75,820	
Massena, NY 13662	ACRES 4.10 BANK8888220		TOWN TAXABLE VALUE		75,820	
	EAST-0347594 NRTH-1797632		SCHOOL TAXABLE VALUE		59,800	
	DEED BOOK 2002 PG-2457		FD022 Louisville Fire Prot		86,500	TO M
	FULL MARKET VALUE	99,425	WD026 E Louisville Water		.00	UN
***** 9.003-2-27.11 *****						
Allen Dr (Paper)						1- 70-12.11
9.003-2-27.11	311 Res vac land		COUNTY TAXABLE VALUE		12,700	
Cecot Family Limited Ptnership	Massena 1 405801	12,700	TOWN TAXABLE VALUE		12,700	
181 State Highway 37B	ACRES 26.90	12,700	SCHOOL TAXABLE VALUE		12,700	
Massena, NY 13662	EAST-0346533 NRTH-1798303		FD022 Louisville Fire Prot		12,700	TO M
	DEED BOOK 1112 PG-118		WD026 E Louisville Water		.00	UN
	FULL MARKET VALUE	14,598				
***** 9.003-2-32 *****						
164 Sh 37B						1- 11- 7
9.003-2-32	210 1 Family Res - WTRFNT		CW_15_VET/ 41161	0	10,680	10,680 0
Reno Richard C	Massena 1 405801	48,700	BAS STAR 41854	0	0	0 26,700
Reno Joyce T	ACRES 5.30	245,000	COUNTY TAXABLE VALUE		234,320	
164 State Highway 37B	EAST-0347399 NRTH-1796400		TOWN TAXABLE VALUE		234,320	
Massena, NY 13662	DEED BOOK 2004 PG-1572		SCHOOL TAXABLE VALUE		218,300	
	FULL MARKET VALUE	281,609	FD022 Louisville Fire Prot		245,000	TO M
			WD026 E Louisville Water		.00	UN
***** 9.003-2-34.2 *****						
125 Sh 37B						1- 11- 9.2
9.003-2-34.2	210 1 Family Res		BAS STAR 41854	0	0	0 26,700
Drake June E	Massena 1 405801	14,300	COUNTY TAXABLE VALUE		59,900	
125 State Highway 37B	ACRES 1.00	59,900	TOWN TAXABLE VALUE		59,900	
Massena, NY 13662	EAST-0346230 NRTH-1796422		SCHOOL TAXABLE VALUE		33,200	
	DEED BOOK 2017 PG-1742		FD022 Louisville Fire Prot		59,900	TO M
	FULL MARKET VALUE	68,851	WD026 E Louisville Water		.00	UN
***** 9.003-2-34.11 *****						
Sh 37B						1- 11- 9.1
9.003-2-34.11	105 Vac farmland		COUNTY TAXABLE VALUE		18,200	
Seaway Timber Harvesting Inc	Massena 1 405801	18,200	TOWN TAXABLE VALUE		18,200	
15121 State Highway 37	ACRES 95.80	18,200	SCHOOL TAXABLE VALUE		18,200	
Massena, NY 13662	EAST-0345754 NRTH-1797870		AG002 Ag Dist #2		.00	MT
	DEED BOOK 1998 PG-15440		FD022 Louisville Fire Prot		18,200	TO M
	FULL MARKET VALUE	20,920	WD026 E Louisville Water		.00	UN

STATE OF NEW YORK
COUNTY - St Lawrence
TOWN - Louisville
SWIS - 405289

2 0 1 9 T E N T A T I V E A S S E S S M E N T R O L L
T A X A B L E SECTION OF THE ROLL - 1

PAGE 219
VALUATION DATE-JUL 01, 2018
TAXABLE STATUS DATE-MAR 01, 2019

TAX MAP NUMBER SEQUENCE
UNIFORM PERCENT OF VALUE IS 087.00
UNIFORM PERCENT OF VALUE IS 087.00

TAX MAP PARCEL NUMBER	PROPERTY LOCATION & CLASS	ASSESSMENT	EXEMPTION CODE	COUNTY	TOWN	SCHOOL
CURRENT OWNERS NAME	SCHOOL DISTRICT	LAND	TAX DESCRIPTION	TAXABLE VALUE		
CURRENT OWNERS ADDRESS	PARCEL SIZE/GRID COORD	TOTAL	SPECIAL DISTRICTS	ACCOUNT NO.		
***** 9.003-2-35 *****						
120 Sh 37B						1- 19- 4
9.003-2-35	270 Mfg housing		BAS STAR 41854	0	0	0 26,700
Jacob Daniel E	Massena 1 405801	10,500	COUNTY TAXABLE VALUE		72,100	
120 State Highway 37B	FRNT 100.00 DPTH 330.00	72,100	TOWN TAXABLE VALUE		72,100	
Massena, NY 13662	EAST-0346348 NRTH-1796030		SCHOOL TAXABLE VALUE		45,400	
	DEED BOOK 1067 PG-250		FD022 Louisville Fire Prot		72,100 TO M	
	FULL MARKET VALUE	82,874	WD026 E Louisville Water		.00 UN	
***** 9.003-2-36 *****						
116 Sh 37B						1- 31-13
9.003-2-36	210 1 Family Res		COUNTY TAXABLE VALUE		36,900	
Devine Peter T	Massena 1 405801	10,500	TOWN TAXABLE VALUE		36,900	
Devine Sheri L	FRNT 100.00 DPTH 330.00	36,900	SCHOOL TAXABLE VALUE		36,900	
1 Temple St	BANK8888111		FD022 Louisville Fire Prot		36,900 TO M	
Massena, NY 13662-2105	EAST-0346251 NRTH-1795973		WD026 E Louisville Water		.00 UN	
	DEED BOOK 1062 PG-483					
	FULL MARKET VALUE	42,414				
***** 9.003-2-37 *****						
112 Sh 37B						1- 37-15
9.003-2-37	210 1 Family Res		BAS STAR 41854	0	0	0 26,700
Page Leeland (LC)	Massena 1 405801	11,800	COUNTY TAXABLE VALUE		34,300	
112 State Highway 37B	FRNT 125.00 DPTH 330.00	34,300	TOWN TAXABLE VALUE		34,300	
Massena, NY 13662	EAST-0346148 NRTH-1795932		SCHOOL TAXABLE VALUE		7,600	
	DEED BOOK 2005 PG-11778		FD022 Louisville Fire Prot		34,300 TO M	
	FULL MARKET VALUE	39,425	WD026 E Louisville Water		.00 UN	
***** 9.003-2-38 *****						
108 Sh 37B						1- 11- 8
9.003-2-38	210 1 Family Res		BAS STAR 41854	0	0	0 26,700
LeGrow Donald L	Massena 1 405801	11,700	COUNTY TAXABLE VALUE		53,000	
LeGrow Denise S	SP56500	53,000	TOWN TAXABLE VALUE		53,000	
108 State Highway 37B	FRNT 120.00 DPTH 330.00		SCHOOL TAXABLE VALUE		26,300	
Massena, NY 13662	EAST-0346034 NRTH-1795845		FD022 Louisville Fire Prot		53,000 TO M	
	DEED BOOK 2005 PG-13849		WD026 E Louisville Water		.00 UN	
	FULL MARKET VALUE	60,920				
***** 9.003-2-39.11 *****						
119 Sh 37B						1- 85- 2
9.003-2-39.11	210 1 Family Res		BAS STAR 41854	0	0	0 26,700
Jenks Jordan M	Massena 1 405801	25,300	COUNTY TAXABLE VALUE		86,200	
119 State Highway 37B	FRNT 132.00 DPTH 635.00	86,200	TOWN TAXABLE VALUE		86,200	
Massena, NY 13662-3141	ACRES 1.90 BANK8888111		SCHOOL TAXABLE VALUE		59,500	
	EAST-0346079 NRTH-1796443		FD022 Louisville Fire Prot		86,200 TO M	
	DEED BOOK 2014 PG-9162		WD026 E Louisville Water		.00 UN	
	FULL MARKET VALUE	99,080				

STATE OF NEW YORK
COUNTY - St Lawrence
TOWN - Louisville
SWIS - 405289

2 0 1 9 T E N T A T I V E A S S E S S M E N T R O L L
T A X A B L E SECTION OF THE ROLL - 1

PAGE 220
VALUATION DATE-JUL 01, 2018
TAXABLE STATUS DATE-MAR 01, 2019

TAX MAP NUMBER SEQUENCE
UNIFORM PERCENT OF VALUE IS 087.00
UNIFORM PERCENT OF VALUE IS 087.00

TAX MAP PARCEL NUMBER	PROPERTY LOCATION & CLASS	ASSESSMENT	EXEMPTION CODE	COUNTY	TOWN	SCHOOL
CURRENT OWNERS NAME	SCHOOL DISTRICT	LAND	TAX DESCRIPTION	TAXABLE VALUE		
CURRENT OWNERS ADDRESS	PARCEL SIZE/GRID COORD	TOTAL	SPECIAL DISTRICTS			ACCOUNT NO.

9.003-2-39.12	115 SH 37B			9.003-2-39.12		*****
Montpetit Alfred J	210 1 Family Res		COUNTY TAXABLE VALUE	47,500		
Montpetit Robin A	Massena 1 405801	13,000	TOWN TAXABLE VALUE	47,500		
Unit 4	FRNT 164.00 DPTH 305.00	47,500	SCHOOL TAXABLE VALUE	47,500		
10135 State Highway 56	ACRES 1.10 BANK8888111		FD022 Louisville Fire Prot	47,500 TO M		
Massena, NY 13662-3549	EAST-0346013 NRTH-1796279		WD026 E Louisville Water	.00 UN		
	DEED BOOK 2004 PG-22629					
	FULL MARKET VALUE	54,598				

9.003-2-41	107 Sh 37B			9.003-2-41	1- 69- 9	*****
Page David	210 1 Family Res		VET WAR CT 41121	0	7,050	0
Page Betty	Massena 1 405801	10,500	ENH STAR 41834	0	0	47,000
107 State Highway 37B	FRNT 100.00 DPTH 330.00	47,000	COUNTY TAXABLE VALUE	39,950		
Massena, NY 13662-3141	BANK8888830		TOWN TAXABLE VALUE	39,950		
	EAST-0345903 NRTH-1796216		SCHOOL TAXABLE VALUE	0		
	DEED BOOK 2009 PG-20497		FD022 Louisville Fire Prot	47,000 TO M		
	FULL MARKET VALUE	54,023	WD026 E Louisville Water	.00 UN		

9.003-2-42.1	105 Sh 37B			9.003-2-42.1	1- 62-10	*****
Rush Robert C (LU)	210 1 Family Res		BAS STAR 41854	0	0	26,700
105 State Highway 37B	Massena 1 405801	12,800	COUNTY TAXABLE VALUE	70,900		
Massena, NY 13662	FRNT 200.00 DPTH	70,900	TOWN TAXABLE VALUE	70,900		
	ACRES 1.24		SCHOOL TAXABLE VALUE	44,200		
	EAST-0345793 NRTH-1796105		FD022 Louisville Fire Prot	70,900 TO M		
	DEED BOOK 2003 PG-11906		WD026 E Louisville Water	.00 UN		
	FULL MARKET VALUE	81,494				

9.003-2-43.1	87 Sh 37B			9.003-2-43.1	1- 67-12	*****
Summers David Osborne	240 Rural res		COUNTY TAXABLE VALUE	93,000		
127 S Racquette River Rd	Massena 1 405801	46,500	TOWN TAXABLE VALUE	93,000		
Massena, NY 13662-4312	FRNT 862.00 DPTH	93,000	SCHOOL TAXABLE VALUE	93,000		
	ACRES 76.60		AG002 Ag Dist #2	.00 MT		
	EAST-0344975 NRTH-1796934		FD022 Louisville Fire Prot	93,000 TO M		
	DEED BOOK 2015 PG-12852		WD026 E Louisville Water	.00 UN		
	FULL MARKET VALUE	106,897				

9.003-2-44.1	102 Sh 37B			9.003-2-44.1	1- 9- 3	*****
Grammo Dana E	210 1 Family Res		COUNTY TAXABLE VALUE	70,000		
102 State Highway 37B	Massena 1 405801	13,300	TOWN TAXABLE VALUE	70,000		
Massena, NY 13662-3141	180 X 330 X 198 X 180 X 1	70,000	SCHOOL TAXABLE VALUE	70,000		
	FRNT 180.00 DPTH 330.00		FD022 Louisville Fire Prot	70,000 TO M		
	BANK8888111		WD026 E Louisville Water	.00 UN		
	EAST-0345928 NRTH-1795786					
	DEED BOOK 2011 PG-7493					
	FULL MARKET VALUE	80,460				

STATE OF NEW YORK
COUNTY - St Lawrence
TOWN - Louisville
SWIS - 405289

2 0 1 9 T E N T A T I V E A S S E S S M E N T R O L L
T A X A B L E SECTION OF THE ROLL - 1

PAGE 221
VALUATION DATE-JUL 01, 2018
TAXABLE STATUS DATE-MAR 01, 2019

TAX MAP NUMBER SEQUENCE
UNIFORM PERCENT OF VALUE IS 087.00
UNIFORM PERCENT OF VALUE IS 087.00

TAX MAP PARCEL NUMBER	PROPERTY LOCATION & CLASS	ASSESSMENT	EXEMPTION CODE	COUNTY	TOWN	SCHOOL
CURRENT OWNERS NAME	SCHOOL DISTRICT	LAND	TAX DESCRIPTION	TAXABLE VALUE		ACCOUNT NO.
CURRENT OWNERS ADDRESS	PARCEL SIZE/GRID COORD	TOTAL	SPECIAL DISTRICTS			
***** 9.003-2-45 *****						
92 Sh 37B						1- 71-13
9.003-2-45	220 2 Family Res		COUNTY TAXABLE VALUE	95,400		
Straight Kendall C III	Massena 1 405801	12,300	TOWN TAXABLE VALUE	95,400		
Straight Joyce B	180x164x150x163	95,400	SCHOOL TAXABLE VALUE	95,400		
9542 SE Jordan Way	FRNT 180.00 DPTH 163.00		FD022 Louisville Fire Prot	95,400	TO M	
Hobe Sound, FL 33455-3385	BANK8888830		WD026 E Louisville Water	.00	UN	
	EAST-0345684 NRTH-1795742					
	DEED BOOK 2000 PG-1507					
	FULL MARKET VALUE	109,655				
***** 9.003-2-46.11 *****						
86 Sh 37B						1- 81- 8
9.003-2-46.11	210 1 Family Res		BAS STAR 41854 0	0	0	26,700
Dow Eric J	Massena 1 405801	25,000	COUNTY TAXABLE VALUE	71,800		
86 State Highway 37B	FRNT 240.00 DPTH	71,800	TOWN TAXABLE VALUE	71,800		
Massena, NY 13662	ACRES 2.60 BANK8888869		SCHOOL TAXABLE VALUE	45,100		
	EAST-0345616 NRTH-1795605		FD022 Louisville Fire Prot	71,800	TO M	
	DEED BOOK 2002 PG-21484		WD026 E Louisville Water	.00	UN	
	FULL MARKET VALUE	82,529				
***** 9.003-2-47 *****						
76 Sh 37B						1- 62-14
9.003-2-47	312 Vac w/imprv		COUNTY TAXABLE VALUE	11,200		
O'Brien John	Massena 1 405801	6,600	TOWN TAXABLE VALUE	11,200		
15 Kennedy Ct	240x163x240x171	11,200	SCHOOL TAXABLE VALUE	11,200		
Massena, NY 13662-1229	FRNT 140.00 DPTH 163.00		FD022 Louisville Fire Prot	11,200	TO M	
	EAST-0345344 NRTH-1795551		WD026 E Louisville Water	.00	UN	
	DEED BOOK 2014 PG-8985					
	FULL MARKET VALUE	12,874				
***** 9.003-2-49.1 *****						
62 Sh 37B						1- 62-15
9.003-2-49.1	210 1 Family Res		Vet Pro Ra 41111 0	26,486	26,486	0
Sabo Harriet (LU)	Massena 1 405801	25,000	Aged - Cou 41802 0	24,171	0	0
62 State Highway 37B	FRNT 252.00 DPTH 173.00	80,200	Aged - Tow 41803 0	0	26,857	0
Massena, NY 13662	ACRES 2.50 BANK8888869		ENH STAR 41834 0	0	0	61,140
	EAST-0345143 NRTH-1795222		COUNTY TAXABLE VALUE	29,543		
	DEED BOOK 621 PG-135		TOWN TAXABLE VALUE	26,857		
	FULL MARKET VALUE	92,184	SCHOOL TAXABLE VALUE	19,060		
			FD022 Louisville Fire Prot	80,200	TO M	
			WD026 E Louisville Water	.00	UN	
***** 9.003-2-50 *****						
63 Sh 37B						1- 79- 9
9.003-2-50	210 1 Family Res		BAS STAR 41854 0	0	0	26,700
Dow Diana M	Massena 1 405801	25,100	COUNTY TAXABLE VALUE	93,300		
63 State Highway 37B	ACRES 2.70 BANK8888869	93,300	TOWN TAXABLE VALUE	93,300		
Massena, NY 13662	EAST-0344711 NRTH-1795762		SCHOOL TAXABLE VALUE	66,600		
	DEED BOOK 2000 PG-21424		FD022 Louisville Fire Prot	93,300	TO M	
	FULL MARKET VALUE	107,241	WD026 E Louisville Water	.00	UN	

STATE OF NEW YORK
COUNTY - St Lawrence
TOWN - Louisville
SWIS - 405289

2 0 1 9 T E N T A T I V E A S S E S S M E N T R O L L

T A X A B L E SECTION OF THE ROLL - 1

VALUATION DATE-JUL 01, 2018
TAXABLE STATUS DATE-MAR 01, 2019

TAX MAP NUMBER SEQUENCE
UNIFORM PERCENT OF VALUE IS 087.00
UNIFORM PERCENT OF VALUE IS 087.00

TAX MAP PARCEL NUMBER	PROPERTY LOCATION & CLASS	ASSESSMENT	EXEMPTION CODE	COUNTY	TOWN	SCHOOL
CURRENT OWNERS NAME	SCHOOL DISTRICT	LAND	TAX DESCRIPTION	TAXABLE VALUE		
CURRENT OWNERS ADDRESS	PARCEL SIZE/GRID COORD	TOTAL	SPECIAL DISTRICTS	ACCOUNT NO.		

9.003-2-51.12	Sh 37B			9.003-2-51.12		
Seaway Timber Harvesting Inc	105 Vac farmland		COUNTY TAXABLE VALUE			31,800
15121 State Highway 37	Massena 1 405801	31,800	TOWN TAXABLE VALUE			31,800
Massena, NY 13662	FRNT 966.00 DPTH	31,800	SCHOOL TAXABLE VALUE			31,800
	ACRES 63.50		AG002 Ag Dist #2			.00 MT
	EAST-0343784 NRTH-1795968		FD022 Louisville Fire Prot			31,800 TO M
	DEED BOOK 1101 PG-504		WD026 E Louisville Water			.00 UN
	FULL MARKET VALUE	36,552				

9.003-2-52	Sh 37B			9.003-2-52		1- 26-12
Seaway Timber Harvesting Inc	311 Res vac land		COUNTY TAXABLE VALUE			10,600
15121 State Highway 37	Massena 1 405801	10,600	TOWN TAXABLE VALUE			10,600
Massena, NY 13662	ACRES 2.40	10,600	SCHOOL TAXABLE VALUE			10,600
	EAST-0343638 NRTH-1795384		AG002 Ag Dist #2			.00 MT
	DEED BOOK 1101 PG-852		FD022 Louisville Fire Prot			10,600 TO M
	FULL MARKET VALUE	12,184	WD026 E Louisville Water			.00 UN

9.003-2-53	17 Sh 37B			9.003-2-53		1- 81- 6
Seaway Timber Harvesting Inc	210 1 Family Res		COUNTY TAXABLE VALUE			195,000
15121 State Highway 37	Massena 1 405801	15,000	TOWN TAXABLE VALUE			195,000
Massena, NY 13662	ACRES 2.40	195,000	SCHOOL TAXABLE VALUE			195,000
	EAST-0343563 NRTH-1795305		AG002 Ag Dist #2			.00 MT
	DEED BOOK 1101 PG-856		FD022 Louisville Fire Prot			195,000 TO M
	FULL MARKET VALUE	224,138	WD026 E Louisville Water			.00 UN

9.003-2-54	9 Sh 37B			9.003-2-54		1- 8- 8
Seaway Timber Harvesting Inc	433 Auto body		COUNTY TAXABLE VALUE			41,800
15121 State Highway 37	Massena 1 405801	12,700	TOWN TAXABLE VALUE			41,800
Massena, NY 13662	.5Ar	41,800	SCHOOL TAXABLE VALUE			41,800
	FRNT 100.00 DPTH 188.00		AG002 Ag Dist #2			.00 MT
	EAST-0343718 NRTH-1795007		FD022 Louisville Fire Prot			41,800 TO M
	DEED BOOK 1101 PG-850		WD026 E Louisville Water			.00 UN
	FULL MARKET VALUE	48,046				

9.003-2-55	Sh 37B			9.003-2-55		1- 81- 7
Seaway Timber Harvesting Inc	105 Vac farmland		COUNTY TAXABLE VALUE			10,600
15121 State Highway 37	Massena 1 405801	10,600	TOWN TAXABLE VALUE			10,600
Massena, NY 13662	.5Ar Vac	10,600	SCHOOL TAXABLE VALUE			10,600
	FRNT 150.00 DPTH 180.00		AG002 Ag Dist #2			.00 MT
	EAST-0343602 NRTH-1794963		FD022 Louisville Fire Prot			10,600 TO M
	DEED BOOK 1101 PG-854		WD026 E Louisville Water			.00 UN
	FULL MARKET VALUE	12,184				

STATE OF NEW YORK
COUNTY - St Lawrence
TOWN - Louisville
SWIS - 405289

2 0 1 9 T E N T A T I V E A S S E S S M E N T R O L L
T A X A B L E SECTION OF THE ROLL - 1

PAGE 223
VALUATION DATE-JUL 01, 2018
TAXABLE STATUS DATE-MAR 01, 2019

TAX MAP NUMBER SEQUENCE
UNIFORM PERCENT OF VALUE IS 087.00
UNIFORM PERCENT OF VALUE IS 087.00

TAX MAP PARCEL NUMBER	PROPERTY LOCATION & CLASS	ASSESSMENT	EXEMPTION CODE	COUNTY	TOWN	SCHOOL
CURRENT OWNERS NAME	SCHOOL DISTRICT	LAND	TAX DESCRIPTION	TAXABLE VALUE		
CURRENT OWNERS ADDRESS	PARCEL SIZE/GRID COORD	TOTAL	SPECIAL DISTRICTS	ACCOUNT NO.		

9.003-2-56.1	Sh 37B			9.003-2-56.1	*****	
Curran Logging Inc	322 Rural vac>10		COUNTY TAXABLE VALUE		1- 59- 3	
15121 State Highway 37	Massena 1 405801	96,600	TOWN TAXABLE VALUE			
Massena, NY 13662	FRNT 952.00 DPTH	96,600	SCHOOL TAXABLE VALUE			
	ACRES 34.70		FD022 Louisville Fire Prot	96,600	TO M	
	EAST-0342659 NRTH-1795979		WD026 E Louisville Water	.00	UN	
	DEED BOOK 1027 PG-502					
	FULL MARKET VALUE	111,034				

9.003-2-56.2	15121 Sh 37			9.003-2-56.2	*****	
Seaway Timber Harvesting Inc	447 Truck termnl		COUNTY TAXABLE VALUE		567,200	
15121 State Highway 37	Massena 1 405801	60,500	TOWN TAXABLE VALUE		567,200	
Massena, NY 13662	518x448x500x636	567,200	SCHOOL TAXABLE VALUE		567,200	
	ACRES 6.20		FD022 Louisville Fire Prot	567,200	TO M	
	EAST-0342658 NRTH-1795254		WD026 E Louisville Water	.00	UN	
	DEED BOOK 1108 PG-351					
	FULL MARKET VALUE	651,954				

9.003-2-58.1	15097 Sh 37			9.003-2-58.1	*****	
Curran Patrick J	411 Apartment		COUNTY TAXABLE VALUE		1- 45- 5	
64 Wolverine Pt	Massena 1 405801	17,600	TOWN TAXABLE VALUE		62,300	
Massena, NY 13662	200' X 225' X 200' X 230'	62,300	SCHOOL TAXABLE VALUE		62,300	
	FRNT 200.00 DPTH 228.00		AG002 Ag Dist #2	.00	MT	
	EAST-0342398 NRTH-1794947		FD022 Louisville Fire Prot	62,300	TO M	
	DEED BOOK 1094 PG-289		WD026 E Louisville Water	.00	UN	
	FULL MARKET VALUE	71,609				

9.003-2-61.1	15077 Sh 37			9.003-2-61.1	*****	
Alguire Timothy D	447 Truck termnl		COUNTY TAXABLE VALUE		1- 28- 6	
PO Box 185	Massena 1 405801	38,800	TOWN TAXABLE VALUE		266,100	
Massena, NY 13662-0185	FRNT 1085.00 DPTH	266,100	SCHOOL TAXABLE VALUE		266,100	
	ACRES 6.90		AG002 Ag Dist #2	.00	MT	
	EAST-0341593 NRTH-1795085		FD022 Louisville Fire Prot	266,100	TO M	
	DEED BOOK 2011 PG-16181		WD026 E Louisville Water	.00	UN	
	FULL MARKET VALUE	305,862				

9.003-2-62	15049 Sh 37			9.003-2-62	*****	
Supernault Sylvanus P	449 Other Storag		COUNTY TAXABLE VALUE		1- 28- 5	
15039 State Highway 37	Massena 1 405801	17,300	TOWN TAXABLE VALUE		40,000	
Massena, NY 13662	ACRES 1.10	40,000	SCHOOL TAXABLE VALUE		40,000	
	EAST-0341203 NRTH-1795155		AG002 Ag Dist #2	.00	MT	
	DEED BOOK 2017 PG-1779		FD022 Louisville Fire Prot	40,000	TO M	
	FULL MARKET VALUE	45,977	WD026 E Louisville Water	.00	UN	

STATE OF NEW YORK
COUNTY - St Lawrence
TOWN - Louisville
SWIS - 405289

2 0 1 9 T E N T A T I V E A S S E S S M E N T R O L L
T A X A B L E SECTION OF THE ROLL - 1

PAGE 224
VALUATION DATE-JUL 01, 2018
TAXABLE STATUS DATE-MAR 01, 2019

TAX MAP NUMBER SEQUENCE
UNIFORM PERCENT OF VALUE IS 087.00
UNIFORM PERCENT OF VALUE IS 087.00

TAX MAP PARCEL NUMBER	PROPERTY LOCATION & CLASS	ASSESSMENT	EXEMPTION CODE	COUNTY	TOWN	SCHOOL
CURRENT OWNERS NAME	SCHOOL DISTRICT	LAND	TAX DESCRIPTION	TAXABLE VALUE		
CURRENT OWNERS ADDRESS	PARCEL SIZE/GRID COORD	TOTAL	SPECIAL DISTRICTS	ACCOUNT NO.		

15039 Sh 37				9.003-2-63.1		*****
9.003-2-63.1	431 Auto dealer		Business I 47610	0	26,670	26,670
Supernault Sylvanus J P	Massena 1 405801	27,600	COUNTY TAXABLE VALUE		221,930	26,670
Supernault Joni C	FRNT 349.00 DPTH	248,600	TOWN TAXABLE VALUE		221,930	
15039 State Highway 37	ACRES 1.80		SCHOOL TAXABLE VALUE		221,930	
Massena, NY 13662	EAST-0340996 NRTH-1795174		AG002 Ag Dist #2		.00 MT	
	DEED BOOK 1106 PG-138		FD022 Louisville Fire Prot		248,600 TO M	
	FULL MARKET VALUE	285,747	WD026 E Louisville Water		.00 UN	

48 Cr 41				9.003-2-64.1		*****
9.003-2-64.1	210 1 Family Res		COUNTY TAXABLE VALUE		48,300	1- 43-10
Lannis Guy	Massena 1 405801	26,200	TOWN TAXABLE VALUE		48,300	
Lannis Mary	ACRES 6.10	48,300	SCHOOL TAXABLE VALUE		48,300	
565 County Route 42	EAST-0340510 NRTH-1796037		AG002 Ag Dist #2		.00 MT	
Massena, NY 13662	DEED BOOK 2006 PG-10485		FD022 Louisville Fire Prot		48,300 TO M	
	FULL MARKET VALUE	55,517	WD026 E Louisville Water		.00 UN	

149 Kingsley Rd				9.003-2-67.1		*****
9.003-2-67.1	210 1 Family Res		BAS STAR 41854	0	0	0 26,700
Gray John J III	Massena 1 405801	13,600	COUNTY TAXABLE VALUE		69,400	
149 Kingsley Rd	FRNT 200.00 DPTH 210.00	69,400	TOWN TAXABLE VALUE		69,400	
Massena, NY 13662-3126	BANK8888830		SCHOOL TAXABLE VALUE		42,700	
	EAST-0342926 NRTH-1798538		FD022 Louisville Fire Prot		69,400 TO M	
	DEED BOOK 2012 PG-11885		WD026 E Louisville Water		.00 UN	
	FULL MARKET VALUE	79,770				

135,137 Kingsley Rd				9.003-2-68.3		*****
9.003-2-68.3	270 Mfg housing		COUNTY TAXABLE VALUE		18,900	1- 54- 8.3
Brais Ruby E	Massena 1 405801	13,900	TOWN TAXABLE VALUE		18,900	
PO Box 5291	FRNT 235.00 DPTH 210.00	18,900	SCHOOL TAXABLE VALUE		18,900	
Massena, NY 13662	EAST-0342745 NRTH-1798411		FD022 Louisville Fire Prot		18,900 TO M	
	DEED BOOK 1045 PG-27		WD026 E Louisville Water		.00 UN	
	FULL MARKET VALUE	21,724				

Off Kingsley Rd				9.003-2-68.11		*****
9.003-2-68.11	322 Rural vac>10		COUNTY TAXABLE VALUE		8,300	1-54-8.1
Whitton Megan & Etal	Massena 1 405801	8,300	TOWN TAXABLE VALUE		8,300	
15018 State Highway 37	ACRES 36.20	8,300	SCHOOL TAXABLE VALUE		8,300	
Massena, NY 13662	EAST-0342574 NRTH-1799438		AG002 Ag Dist #2		.00 MT	
	DEED BOOK 1115 PG-1142		FD022 Louisville Fire Prot		8,300 TO M	
	FULL MARKET VALUE	9,540	WD026 E Louisville Water		.00 UN	

STATE OF NEW YORK
COUNTY - St Lawrence
TOWN - Louisville
SWIS - 405289

2 0 1 9 T E N T A T I V E A S S E S S M E N T R O L L
T A X A B L E SECTION OF THE ROLL - 1

PAGE 225
VALUATION DATE-JUL 01, 2018
TAXABLE STATUS DATE-MAR 01, 2019

TAX MAP NUMBER SEQUENCE
UNIFORM PERCENT OF VALUE IS 087.00
UNIFORM PERCENT OF VALUE IS 087.00

TAX MAP PARCEL NUMBER	PROPERTY LOCATION & CLASS	ASSESSMENT	EXEMPTION CODE	COUNTY	TOWN	SCHOOL
CURRENT OWNERS NAME	SCHOOL DISTRICT	LAND	TAX DESCRIPTION	TAXABLE VALUE		
CURRENT OWNERS ADDRESS	PARCEL SIZE/GRID COORD	TOTAL	SPECIAL DISTRICTS	ACCOUNT NO.		
***** 9.003-2-68.12 *****						
140 Kingsley Rd						
9.003-2-68.12	240 Rural res		VET WAR CT 41121	0	10,680	10,680 0
McGrath Charles	Massena 1 405801	38,900	BAS STAR 41854	0	0	0 26,700
McGrath Loretta	ACRES 33.70	160,700	COUNTY TAXABLE VALUE		150,020	
140 Kingsley Rd	EAST-0343442 NRTH-1798158		TOWN TAXABLE VALUE		150,020	
Massena, NY 13662	DEED BOOK 1046 PG-00258		SCHOOL TAXABLE VALUE		134,000	
	FULL MARKET VALUE	184,713	AG002 Ag Dist #2		.00 MT	
			FD022 Louisville Fire Prot		160,700 TO M	
			WD026 E Louisville Water		.00 UN	
***** 9.003-2-69.1 *****						
Kingsley Rd						1- 77- 5.21
9.003-2-69.1	910 Priv forest		COUNTY TAXABLE VALUE		7,500	
Dewey James C	Massena 1 405801	7,500	TOWN TAXABLE VALUE		7,500	
Dewey Cecilia H	ACRES 30.00	7,500	SCHOOL TAXABLE VALUE		7,500	
284 Kingsley Rd	EAST-0346447 NRTH-1799708		FD022 Louisville Fire Prot		7,500 TO M	
Massena, NY 13662-3127	DEED BOOK 910 PG-638		WD026 E Louisville Water		.00 UN	
	FULL MARKET VALUE	8,621				
***** 9.003-2-74 *****						
217 Kingsley Rd						1-42-7.2
9.003-2-74	270 Mfg housing		BAS STAR 41854	0	0	0 26,700
Foote Brittany A	Massena 1 405801	16,700	COUNTY TAXABLE VALUE		50,100	
Foote Deborah A	FRNT 150.00 DPTH 367.00	50,100	TOWN TAXABLE VALUE		50,100	
217 Kingsley Rd	EAST-0344303 NRTH-1799708		SCHOOL TAXABLE VALUE		23,400	
Massena, NY 13662	DEED BOOK 2017 PG-3964		FD022 Louisville Fire Prot		50,100 TO M	
	FULL MARKET VALUE	57,586	WD026 E Louisville Water		.00 UN	
***** 9.003-2-75.1 *****						
232 Kingsley Rd						1-42-7.12
9.003-2-75.1	240 Rural res		BAS STAR 41854	0	0	0 26,700
Skowronek Stanley	Massena 1 405801	40,800	COUNTY TAXABLE VALUE		147,800	
Skowronek Jo Anne	FRNT 905.00 DPTH 1198.00	147,800	TOWN TAXABLE VALUE		147,800	
232 Kingsley Rd	ACRES 25.10		SCHOOL TAXABLE VALUE		121,100	
Massena, NY 13662	EAST-0345444 NRTH-1799561		AG002 Ag Dist #2		.00 MT	
	DEED BOOK 1093 PG-850		FD022 Louisville Fire Prot		147,800 TO M	
	FULL MARKET VALUE	169,885	WD026 E Louisville Water		.00 UN	
***** 9.003-2-76.11 *****						
72 Sh 37B						1-62-14.2
9.003-2-76.11	484 1 use sm bld		COUNTY TAXABLE VALUE		78,900	
Jenack Brian P	Massena 1 405801	8,900	TOWN TAXABLE VALUE		78,900	
Jenack Lynda R	FRNT 135.00 DPTH 350.00	78,900	SCHOOL TAXABLE VALUE		78,900	
28 Sherwood Dr	ACRES 1.30		FD022 Louisville Fire Prot		78,900 TO M	
Massena, NY 13662	EAST-0345297 NRTH-1795433		WD026 E Louisville Water		.00 UN	
	DEED BOOK 2008 PG-7978					
	FULL MARKET VALUE	90,690				

STATE OF NEW YORK
COUNTY - St Lawrence
TOWN - Louisville
SWIS - 405289

2 0 1 9 T E N T A T I V E A S S E S S M E N T R O L L
T A X A B L E SECTION OF THE ROLL - 1

PAGE 226
VALUATION DATE-JUL 01, 2018
TAXABLE STATUS DATE-MAR 01, 2019

TAX MAP NUMBER SEQUENCE
UNIFORM PERCENT OF VALUE IS 087.00
UNIFORM PERCENT OF VALUE IS 087.00

TAX MAP PARCEL NUMBER	PROPERTY LOCATION & CLASS	ASSESSMENT	EXEMPTION CODE	COUNTY	TOWN	SCHOOL
CURRENT OWNERS NAME	SCHOOL DISTRICT	LAND	TAX DESCRIPTION	TAXABLE VALUE		
CURRENT OWNERS ADDRESS	PARCEL SIZE/GRID COORD	TOTAL	SPECIAL DISTRICTS	ACCOUNT NO.		
***** 9.003-2-76.12 *****						
	Off SH 37B					
9.003-2-76.12	314 Rural vac<10		COUNTY TAXABLE VALUE	7,200		
O'Brien John	Massena 1 405801	7,200	TOWN TAXABLE VALUE	7,200		
15 Kennedy Ct	FRNT 150.00 DPTH 180.00	7,200	SCHOOL TAXABLE VALUE	7,200		
Massena, NY 13662-1229	EAST-0345448 NRTH-1795449		FD022 Louisville Fire Prot	7,200	TO M	
	DEED BOOK 2014 PG-12273		WD026 E Louisville Water	.00	UN	
	FULL MARKET VALUE	8,276				
***** 9.003-2-79 *****						
	169 Kingsley Rd					
9.003-2-79	270 Mfg housing		BAS STAR 41854 0	0	0	26,700
Shirley Donald	Massena 1 405801	12,300	COUNTY TAXABLE VALUE	27,100		
Shirley Trudy	FRNT 150.00 DPTH 215.00	27,100	TOWN TAXABLE VALUE	27,100		
169 Kingsley Rd	EAST-0343286 NRTH-1798843		SCHOOL TAXABLE VALUE	400		
Massena, NY 13662	DEED BOOK 961 PG-00541		FD022 Louisville Fire Prot	27,100	TO M	
	FULL MARKET VALUE	31,149	WD026 E Louisville Water	.00	UN	
***** 9.003-2-80 *****						
	229 Kingsley Rd					
9.003-2-80	270 Mfg housing		COUNTY TAXABLE VALUE	68,500		
Smith Justin M	Massena 1 405801	17,400	TOWN TAXABLE VALUE	68,500		
229 Kingsley Rd	FRNT 200.00 DPTH 300.00	68,500	SCHOOL TAXABLE VALUE	68,500		
Massena, NY 13662	ACRES 1.30 BANK8888220		FD022 Louisville Fire Prot	68,500	TO M	
	EAST-0344606 NRTH-1799838		WD026 E Louisville Water	.00	UN	
	DEED BOOK 2018 PG-1551					
	FULL MARKET VALUE	78,736				
***** 9.003-2-83.1 *****						
	Sh 37					1- 8-14.1
9.003-2-83.1	311 Res vac land - WTRFNT		COUNTY TAXABLE VALUE	19,000		
Layo Lloyd Jr	Massena 1 405801	19,000	TOWN TAXABLE VALUE	19,000		
125 Maple St	FRNT 1363.00 DPTH	19,000	SCHOOL TAXABLE VALUE	19,000		
Massena, NY 13662	ACRES 25.30		AG002 Ag Dist #2	.00	MT	
	EAST-0344985 NRTH-1794024		FD022 Louisville Fire Prot	19,000	TO M	
	DEED BOOK 2000 PG-21802		WD026 E Louisville Water	.00	UN	
	FULL MARKET VALUE	21,839				
***** 9.003-2-83.2 *****						
	SH 37					
9.003-2-83.2	314 Rural vac<10		COUNTY TAXABLE VALUE	1,000		
Arconic, Inc.	Massena 1 405801	1,000	TOWN TAXABLE VALUE	1,000		
201 Isabella St	Also see 2018-8826	1,000	SCHOOL TAXABLE VALUE	1,000		
Pittsburgh, PA 15212-5827	FRNT 268.00 DPTH		AG002 Ag Dist #2	.00	MT	
	ACRES 4.00		FD022 Louisville Fire Prot	1,000	TO M	
	EAST-0345654 NRTH-1794215		WD026 E Louisville Water	.00	UN	
	DEED BOOK 2015 PG-1706					
	FULL MARKET VALUE	1,149				

STATE OF NEW YORK
 COUNTY - St Lawrence
 TOWN - Louisville
 SWIS - 405289

2 0 1 9 T E N T A T I V E A S S E S S M E N T R O L L
 T A X A B L E SECTION OF THE ROLL - 1

PAGE 227
 VALUATION DATE-JUL 01, 2018
 TAXABLE STATUS DATE-MAR 01, 2019

TAX MAP NUMBER SEQUENCE
 UNIFORM PERCENT OF VALUE IS 087.00
 UNIFORM PERCENT OF VALUE IS 087.00

TAX MAP PARCEL NUMBER	PROPERTY LOCATION & CLASS	ASSESSMENT	EXEMPTION CODE	COUNTY	TOWN	SCHOOL
CURRENT OWNERS NAME	SCHOOL DISTRICT	LAND	TAX DESCRIPTION	TAXABLE VALUE		
CURRENT OWNERS ADDRESS	PARCEL SIZE/GRID COORD	TOTAL	SPECIAL DISTRICTS			ACCOUNT NO.
***** 9.003-2-84.2 *****						
16 SH 37B						
9.003-2-84.2	431 Auto dealer		COUNTY TAXABLE VALUE	33,400		
Freiman Randal L	Massena 1 405801	27,500	TOWN TAXABLE VALUE	33,400		
PO Box 64	FRNT 209.00 DPTH 645.00	33,400	SCHOOL TAXABLE VALUE	33,400		
Raymondville, NY 13678-0064	ACRES 3.40		AG002 Ag Dist #2	.00 MT		
	EAST-0344532 NRTH-1794868		FD022 Louisville Fire Prot	33,400 TO M		
	DEED BOOK 2004 PG-22798		WD026 E Louisville Water	.00 UN		
	FULL MARKET VALUE	38,391				
***** 9.003-2-84.12 *****						
SH 37B						
9.003-2-84.12	330 Vacant comm		COUNTY TAXABLE VALUE	35,000		
Burke Shawn K	Massena 1 405801	35,000	TOWN TAXABLE VALUE	35,000		
Burke Jodi L	FRNT 320.00 DPTH	35,000	SCHOOL TAXABLE VALUE	35,000		
273 S Grasse River Rd	ACRES 2.30		AG002 Ag Dist #2	.00 MT		
Massena, NY 13662	EAST-0344119 NRTH-1794783		FD022 Louisville Fire Prot	35,000 TO M		
	DEED BOOK 2009 PG-3251		WD026 E Louisville Water	.00 UN		
	FULL MARKET VALUE	40,230				
***** 9.003-2-86 *****						
Kingsley Rd						
9.003-2-86	323 Vacant rural		COUNTY TAXABLE VALUE	15,400		
Seaway Timber Harvesting Inc	Massena 1 405801	15,400	TOWN TAXABLE VALUE	15,400		
15121 State Highway 37	ACRES 39.00	15,400	SCHOOL TAXABLE VALUE	15,400		
Massena, NY 13662	EAST-0341278 NRTH-1796347		AG002 Ag Dist #2	.00 MT		
	DEED BOOK 1116 PG-1007		FD022 Louisville Fire Prot	15,400 TO M		
	FULL MARKET VALUE	17,701	WD026 E Louisville Water	.00 UN		
***** 9.003-2-87.21 *****						
44 SH 37B						
9.003-2-87.21	330 Vacant comm		COUNTY TAXABLE VALUE	32,400		
Langlois Gayle A	Massena 1 405801	32,400	TOWN TAXABLE VALUE	32,400		
11 Bowers St	FRNT 250.00 DPTH	32,400	SCHOOL TAXABLE VALUE	32,400		
Massena, NY 13662	ACRES 9.00		AG002 Ag Dist #2	.00 MT		
	EAST-0344892 NRTH-1794822		FD022 Louisville Fire Prot	32,400 TO M		
	DEED BOOK 2017 PG-16974		WD026 E Louisville Water	.00 UN		
	FULL MARKET VALUE	37,241				
***** 9.003-2-88 *****						
54 SH 37B						
9.003-2-88	220 2 Family Res		BAS STAR 41854 0	0	0	26,700
Pratti Amalio G	Massena 1 405801	25,700	COUNTY TAXABLE VALUE	160,000		
Pratti Ginger E	FRNT 255.00 DPTH 772.00	160,000	TOWN TAXABLE VALUE	160,000		
54 State Highway 37B	ACRES 4.60 BANK8888869		SCHOOL TAXABLE VALUE	133,300		
Massena, NY 13662	EAST-0344989 NRTH-1795085		AG002 Ag Dist #2	.00 MT		
	DEED BOOK 2005 PG-16944		FD022 Louisville Fire Prot	160,000 TO M		
	FULL MARKET VALUE	183,908	WD026 E Louisville Water	.00 UN		

STATE OF NEW YORK
COUNTY - St Lawrence
TOWN - Louisville
SWIS - 405289

2 0 1 9 T E N T A T I V E A S S E S S M E N T R O L L

T A X A B L E SECTION OF THE ROLL - 1

VALUATION DATE-JUL 01, 2018

TAXABLE STATUS DATE-MAR 01, 2019

TAX MAP NUMBER SEQUENCE

UNIFORM PERCENT OF VALUE IS 087.00

UNIFORM PERCENT OF VALUE IS 087.00

TAX MAP PARCEL NUMBER	PROPERTY LOCATION & CLASS	ASSESSMENT	EXEMPTION CODE	COUNTY	TOWN	SCHOOL
CURRENT OWNERS NAME	SCHOOL DISTRICT	LAND	TAX DESCRIPTION	TAXABLE VALUE		
CURRENT OWNERS ADDRESS	PARCEL SIZE/GRID COORD	TOTAL	SPECIAL DISTRICTS			ACCOUNT NO.

9.003-2-89	116 Cr 41			9.003-2-89		6- 86-12. 5
Legault Larry	449 Other Storag		COUNTY TAXABLE VALUE	66,600		
116 County Route 41	Massena 1 405801	18,000	TOWN TAXABLE VALUE	66,600		
Massena, NY 13662-3123	ACRES 4.00	66,600	SCHOOL TAXABLE VALUE	66,600		
	EAST-0339497 NRTH-1797719		FD022 Louisville Fire Prot	66,600 TO M		
	DEED BOOK 2013 PG-4202		WD026 E Louisville Water	.00 UN		
	FULL MARKET VALUE	76,552				

9.003-2-90.1	Browning Rd			9.003-2-90.1		1- 54- 4.1
Seaway Timber Harvesting In	322 Rural vac>10		COUNTY TAXABLE VALUE	11,500		
15121 State Highway 37	Massena 1 405801	11,500	TOWN TAXABLE VALUE	11,500		
Massena, NY 13662-3143	FRNT 400.00 DPTH	11,500	SCHOOL TAXABLE VALUE	11,500		
	ACRES 33.00		AG002 Ag Dist #2	.00 MT		
	EAST-0340230 NRTH-1797925		FD022 Louisville Fire Prot	11,500 TO M		
	DEED BOOK 2015 PG-16567		WD026 E Louisville Water	.00 UN		
	FULL MARKET VALUE	13,218				

9.003-2-91	Off Kingsley Rd			9.003-2-91		1- 24- 1
Fregoe Bryan	314 Rural vac<10		COUNTY TAXABLE VALUE	9,500		
231 State Highway 37B	Massena 1 405801	9,500	TOWN TAXABLE VALUE	9,500		
Massena, NY 13662-3136	FRNT 400.00 DPTH	9,500	SCHOOL TAXABLE VALUE	9,500		
	ACRES 20.50		FD022 Louisville Fire Prot	9,500 TO M		
	EAST-0347774 NRTH-1799036		WD026 E Louisville Water	.00 UN		
	DEED BOOK 2015 PG-572					
	FULL MARKET VALUE	10,920				

9.003-3-6	15018 Sh 37			9.003-3-6		1- 80- 2
Whitton Keith M	210 1 Family Res		COUNTY TAXABLE VALUE	21,200		
Whitton Rosemary P	Massena 1 405801	8,000	TOWN TAXABLE VALUE	21,200		
15022 State Highway 37	FRNT 80.00 DPTH 160.00	21,200	SCHOOL TAXABLE VALUE	21,200		
Massena, NY 13662	BANK8888111		FD022 Louisville Fire Prot	21,200 TO M		
	EAST-0340375 NRTH-1794858		WD026 E Louisville Water	.00 UN		
	DEED BOOK 2000 PG-18932					
	FULL MARKET VALUE	24,368				

9.003-3-7.2	15036 Sh 37			9.003-3-7.2		1- 80- 3.2
Rowell Brian K	210 1 Family Res		COUNTY TAXABLE VALUE	48,200		
1391 North Sparkman Ave	Massena 1 405801	8,600	TOWN TAXABLE VALUE	48,200		
Orange City, FL 32763	FRNT 90.00 DPTH 150.00	48,200	SCHOOL TAXABLE VALUE	48,200		
	EAST-0340835 NRTH-1794815		FD022 Louisville Fire Prot	48,200 TO M		
	DEED BOOK 2007 PG-1806		WD026 E Louisville Water	.00 UN		
	FULL MARKET VALUE	55,402				

STATE OF NEW YORK
 COUNTY - St Lawrence
 TOWN - Louisville
 SWIS - 405289

2 0 1 9 T E N T A T I V E A S S E S S M E N T R O L L
 T A X A B L E SECTION OF THE ROLL - 1

PAGE 229
 VALUATION DATE-JUL 01, 2018
 TAXABLE STATUS DATE-MAR 01, 2019

TAX MAP NUMBER SEQUENCE
 UNIFORM PERCENT OF VALUE IS 087.00
 UNIFORM PERCENT OF VALUE IS 087.00

TAX MAP PARCEL NUMBER	PROPERTY LOCATION & CLASS	ASSESSMENT	EXEMPTION CODE	COUNTY	TOWN	SCHOOL
CURRENT OWNERS NAME	SCHOOL DISTRICT	LAND	TAX DESCRIPTION	TAXABLE VALUE		ACCOUNT NO.
CURRENT OWNERS ADDRESS	PARCEL SIZE/GRID COORD	TOTAL	SPECIAL DISTRICTS			
***** 9.003-3-7.11 *****						
15022 Sh 37						1- 80- 3.1
9.003-3-7.11	240 Rural res - WTRFNT		BAS STAR 41854	0	0	0 26,700
Whitton Keith M	Massena 1 405801	52,100	COUNTY TAXABLE VALUE		116,600	
Whitton Rosemary P	ACRES 94.50 BANK8888111	116,600	TOWN TAXABLE VALUE		116,600	
15022 State Highway 37	EAST-0341006 NRTH-1794012		SCHOOL TAXABLE VALUE		89,900	
Massena, NY 13662	DEED BOOK 2000 PG-18932		FD022 Louisville Fire Prot		116,600 TO M	
	FULL MARKET VALUE	134,023	WD026 E Louisville Water		.00 UN	
***** 9.003-3-8 *****						
15038 Sh 37						1- 75-15
9.003-3-8	210 1 Family Res		COUNTY TAXABLE VALUE		53,300	
Varakuta Alex	Massena 1 405801	9,100	TOWN TAXABLE VALUE		53,300	
1898 State Highway 420	90x200x221x150	53,300	SCHOOL TAXABLE VALUE		53,300	
Massena, NY 13662	FRNT 90.00 DPTH 200.00		FD022 Louisville Fire Prot		53,300 TO M	
	EAST-0340958 NRTH-1794800		WD026 E Louisville Water		.00 UN	
	DEED BOOK 2005 PG-21071		FULL MARKET VALUE		61,264	
***** 9.003-3-9 *****						
15054, 15060 Sh 37						1- 64-10
9.003-3-9	415 Motel		COUNTY TAXABLE VALUE		980,000	
Shri Sai Maa Krupa, LLC	Massena 1 405801	25,800	TOWN TAXABLE VALUE		980,000	
15054 State Highway 37	FRNT 778.00 DPTH	980,000	SCHOOL TAXABLE VALUE		980,000	
Massena, NY 13662	ACRES 8.90		FD022 Louisville Fire Prot		980,000 TO M	
	EAST-0341554 NRTH-1794515		WD026 E Louisville Water		.00 UN	
	DEED BOOK 2018 PG-3734		FULL MARKET VALUE		1126,437	
***** 9.003-3-10.1 *****						
Sh 37						1- 59-13
9.003-3-10.1	330 Vacant comm - WTRFNT		COUNTY TAXABLE VALUE		77,900	
Seaway Timber Harvesting Inc	Massena 1 405801	77,900	TOWN TAXABLE VALUE		77,900	
15121 State Highway 37	FRNT 170.00 DPTH	77,900	SCHOOL TAXABLE VALUE		77,900	
Massena, NY 13662	ACRES 133.50		FD022 Louisville Fire Prot		77,900 TO M	
	EAST-0342999 NRTH-1793369		WD026 E Louisville Water		.00 UN	
	DEED BOOK 1105 PG-569		FULL MARKET VALUE		89,540	
***** 9.003-3-11.1 *****						
Sh 37						1- 59-12
9.003-3-11.1	330 Vacant comm		COUNTY TAXABLE VALUE		12,700	
Seaway Timber Harvesting Inc	Massena 1 405801	12,700	TOWN TAXABLE VALUE		12,700	
15121 State Highway 37	FRNT 335.00 DPTH	12,700	SCHOOL TAXABLE VALUE		12,700	
Massena, NY 13662	ACRES 2.40		FD022 Louisville Fire Prot		12,700 TO M	
	EAST-0342502 NRTH-1794573		WD026 E Louisville Water		.00 UN	
	DEED BOOK 1105 PG-569		FULL MARKET VALUE		14,598	

STATE OF NEW YORK
 COUNTY - St Lawrence
 TOWN - Louisville
 SWIS - 405289

2 0 1 9 T E N T A T I V E A S S E S S M E N T R O L L
 T A X A B L E SECTION OF THE ROLL - 1

PAGE 230
 VALUATION DATE-JUL 01, 2018
 TAXABLE STATUS DATE-MAR 01, 2019

TAX MAP NUMBER SEQUENCE
 UNIFORM PERCENT OF VALUE IS 087.00
 UNIFORM PERCENT OF VALUE IS 087.00

TAX MAP PARCEL NUMBER	PROPERTY LOCATION & CLASS	ASSESSMENT	EXEMPTION CODE-----	COUNTY-----	TOWN-----	SCHOOL
CURRENT OWNERS NAME	SCHOOL DISTRICT	LAND	TAX DESCRIPTION	TAXABLE VALUE		
CURRENT OWNERS ADDRESS	PARCEL SIZE/GRID COORD	TOTAL	SPECIAL DISTRICTS			ACCOUNT NO.

9.003-3-11.2	Sh 37			9.003-3-11.2		
Seaway Timber Harvesting	330 Vacant comm		COUNTY TAXABLE VALUE			
15121 State Highway 37	Massena 1 405801	16,900	TOWN TAXABLE VALUE			
Massena, NY 13662	FRNT 490.00 DPTH	16,900	SCHOOL TAXABLE VALUE			
	ACRES 4.50		FD022 Louisville Fire Prot	16,900	TO M	
	EAST-0342060 NRTH-1794594		WD026 E Louisville Water		.00	UN
	DEED BOOK 2015 PG-4361					
	FULL MARKET VALUE	19,425				

15120, 15120a	Sh 37			9.003-3-12		1- 45-13
9.003-3-12	430 Mtor veh srv		COUNTY TAXABLE VALUE			
O'Neil Sean	Massena 1 405801	15,300	TOWN TAXABLE VALUE			
33 Colgate Dr	200x160x200x165	61,900	SCHOOL TAXABLE VALUE			
Massena, NY 13662	FRNT 200.00 DPTH 162.00		FD022 Louisville Fire Prot	61,900	TO M	
	EAST-0342939 NRTH-1794584		WD026 E Louisville Water		.00	UN
	DEED BOOK 2016 PG-11309					
	FULL MARKET VALUE	71,149				

15128	Sh 37			9.003-3-13		1- 62- 5
9.003-3-13	433 Auto body		COUNTY TAXABLE VALUE			
Roberts William E	Massena 1 405801	15,500	TOWN TAXABLE VALUE			
14761 State Highway 37	200x168x200x160	49,700	SCHOOL TAXABLE VALUE			
Massena, NY 13662	FRNT 200.00 DPTH 164.00		FD022 Louisville Fire Prot	49,700	TO M	
	EAST-0343156 NRTH-1794541		WD026 E Louisville Water		.00	UN
	DEED BOOK 982 PG-949					
	FULL MARKET VALUE	57,126				

15134	Sh 37			9.003-3-14		1- 63-10
9.003-3-14	210 1 Family Res		ENH STAR 41834 0	0	0	42,700
Wood Shirley M	Massena 1 405801	11,600	COUNTY TAXABLE VALUE			
15134 State Highway 37	150x75x150x160	42,700	TOWN TAXABLE VALUE			
Massena, NY 13662	FRNT 150.00 DPTH 75.00		SCHOOL TAXABLE VALUE			
	EAST-0343351 NRTH-1794541		FD022 Louisville Fire Prot	42,700	TO M	
	DEED BOOK 2004 PG-13085		WD026 E Louisville Water		.00	UN
	FULL MARKET VALUE	49,080				

15136	Sh 37			9.003-3-15		1- 40- 5
9.003-3-15	210 1 Family Res - WTRFNT		COUNTY TAXABLE VALUE			
Layo Lloyd Jr	Massena 1 405801	20,000	TOWN TAXABLE VALUE			
125 Maple St	FRNT 684.00 DPTH	29,200	SCHOOL TAXABLE VALUE			
Massena, NY 13662	ACRES 40.50		FD022 Louisville Fire Prot	29,200	TO M	
	EAST-0344125 NRTH-1793571		WD026 E Louisville Water		.00	UN
	DEED BOOK 1100 PG-583					
	FULL MARKET VALUE	33,563				

STATE OF NEW YORK
COUNTY - St Lawrence
TOWN - Louisville
SWIS - 405289

2 0 1 9 T E N T A T I V E A S S E S S M E N T R O L L
T A X A B L E SECTION OF THE ROLL - 1

PAGE 231
VALUATION DATE-JUL 01, 2018
TAXABLE STATUS DATE-MAR 01, 2019

TAX MAP NUMBER SEQUENCE
UNIFORM PERCENT OF VALUE IS 087.00
UNIFORM PERCENT OF VALUE IS 087.00

TAX MAP PARCEL NUMBER	PROPERTY LOCATION & CLASS	ASSESSMENT	EXEMPTION CODE	COUNTY	TOWN	SCHOOL
CURRENT OWNERS NAME	SCHOOL DISTRICT	LAND	TAX DESCRIPTION	TAXABLE VALUE		
CURRENT OWNERS ADDRESS	PARCEL SIZE/GRID COORD	TOTAL	SPECIAL DISTRICTS	ACCOUNT NO.		
***** 9.003-3-35 *****						
11 Cr 41						8- 89- 2
9.003-3-35	690 Misc com srv		COUNTY TAXABLE VALUE	20,000		
Roberts William E	Massena 1 405801	11,300	TOWN TAXABLE VALUE	20,000		
14761 State Highway 37	Fire Dept #2	20,000	SCHOOL TAXABLE VALUE	20,000		
Massena, NY 13662	100x80x80x50x150		FD022 Louisville Fire Prot	20,000	TO M	
	FRNT 100.00 DPTH 75.00		WD026 E Louisville Water	.00	UN	
	EAST-0340637 NRTH-1795216					
	DEED BOOK 2004 PG-22906					
	FULL MARKET VALUE	22,989				
***** 9.003-3-36 *****						
3 CR 41						1- 51- 4
9.003-3-36	470 Misc service		COUNTY TAXABLE VALUE	35,000		
Sheets Robert J	Massena 1 405801	10,500	TOWN TAXABLE VALUE	35,000		
800 State Highway 131	140x140x100x80x80	35,000	SCHOOL TAXABLE VALUE	35,000		
Massena, NY 13662	FRNT 100.00 DPTH 60.00		FD022 Louisville Fire Prot	35,000	TO M	
	EAST-0340713 NRTH-1795117		WD026 E Louisville Water	.00	UN	
	DEED BOOK 2004 PG-17401					
	FULL MARKET VALUE	40,230				
***** 9.003-3-37.1 *****						
15027 Sh 37						1- 55-15
9.003-3-37.1	210 1 Family Res		COUNTY TAXABLE VALUE	60,000		
Roberts William Edward	Massena 1 405801	12,800	TOWN TAXABLE VALUE	60,000		
14761 State Highway 37	FRNT 205.00 DPTH 145.00	60,000	SCHOOL TAXABLE VALUE	60,000		
Massena, NY 13662-3148	EAST-0340532 NRTH-1795153		FD022 Louisville Fire Prot	60,000	TO M	
	DEED BOOK 2009 PG-13247		WD026 E Louisville Water	.00	UN	
	FULL MARKET VALUE	68,966				
***** 9.003-3-38 *****						
14973 Sh 37						1- 59- 7
9.003-3-38	210 1 Family Res		COUNTY TAXABLE VALUE	79,700		
Ladue Aaron J	Massena 1 405801	14,300	TOWN TAXABLE VALUE	79,700		
14973 State Highway 37	ACRES 1.10 BANK8888111	79,700	SCHOOL TAXABLE VALUE	79,700		
Massena, NY 13662	EAST-0339337 NRTH-1795270		FD022 Louisville Fire Prot	79,700	TO M	
	DEED BOOK 2018 PG-8136		WD026 E Louisville Water	.00	UN	
	FULL MARKET VALUE	91,609				
***** 9.003-3-39.1 *****						
14971 Sh 37						1- 59-10
9.003-3-39.1	210 1 Family Res		BAS STAR 41854 0	0	0	26,700
Deshaies Corey	Massena 1 405801	20,300	COUNTY TAXABLE VALUE	155,000		
Deshaies Jennifer	FRNT 484.00 DPTH 243.00	155,000	TOWN TAXABLE VALUE	155,000		
14971 State Highway 37	BANK8888111		SCHOOL TAXABLE VALUE	128,300		
Massena, NY 13662-3145	EAST-0338975 NRTH-1795363		FD022 Louisville Fire Prot	155,000	TO M	
	DEED BOOK 2011 PG-5423		WD026 E Louisville Water	.00	UN	
	FULL MARKET VALUE	178,161				

STATE OF NEW YORK
COUNTY - St Lawrence
TOWN - Louisville
SWIS - 405289

2 0 1 9 T E N T A T I V E A S S E S S M E N T R O L L

T A X A B L E SECTION OF THE ROLL - 1

VALUATION DATE-JUL 01, 2018

TAXABLE STATUS DATE-MAR 01, 2019

TAX MAP NUMBER SEQUENCE
UNIFORM PERCENT OF VALUE IS 087.00
UNIFORM PERCENT OF VALUE IS 087.00

TAX MAP PARCEL NUMBER	PROPERTY LOCATION & CLASS	ASSESSMENT	EXEMPTION CODE	COUNTY	TOWN	SCHOOL
CURRENT OWNERS NAME	SCHOOL DISTRICT	LAND	TAX DESCRIPTION	TAXABLE VALUE		
CURRENT OWNERS ADDRESS	PARCEL SIZE/GRID COORD	TOTAL	SPECIAL DISTRICTS			ACCOUNT NO.
***** 9.003-3-40.2 *****						
13 Green Dr						
9.003-3-40.2	210 1 Family Res		BAS STAR 41854	0	0	26,700
LeBire Michael Jr	Massena 1 405801	25,500	COUNTY TAXABLE VALUE			192,800
LeBire Marilee	ACRES 4.00 BANK8888220	192,800	TOWN TAXABLE VALUE			192,800
13 Green Dr	EAST-0338897 NRTH-1795652		SCHOOL TAXABLE VALUE			166,100
Massena, NY 13662	DEED BOOK 2005 PG-19479		FD022 Louisville Fire Prot			192,800 TO M
	FULL MARKET VALUE	221,609	WD026 E Louisville Water			.00 UN
***** 9.003-3-40.11 *****						
Cr 41						1- 59- 6
9.003-3-40.11	322 Rural vac>10		COUNTY TAXABLE VALUE			14,800
Seaway Timber Harvesting Inc	Massena 1 405801	14,800	TOWN TAXABLE VALUE			14,800
15121 State Highway 37	ACRES 36.10	14,800	SCHOOL TAXABLE VALUE			14,800
Massena, NY 13662	EAST-0338971 NRTH-1796706		FD022 Louisville Fire Prot			14,800 TO M
	DEED BOOK 1087 PG-1077		WD026 E Louisville Water			.00 UN
	FULL MARKET VALUE	17,011				
***** 9.003-3-47 *****						
1 Green Dr						
9.003-3-47	210 1 Family Res		COUNTY TAXABLE VALUE			207,300
Seaway Timber Harvesting Inc	Massena 1 405801	25,300	TOWN TAXABLE VALUE			207,300
15121 State Highway 37	200x699x208x753	207,300	SCHOOL TAXABLE VALUE			207,300
Massena, NY 13662	ACRES 3.50		FD022 Louisville Fire Prot			207,300 TO M
	EAST-0340135 NRTH-1795818		WD026 E Louisville Water			.00 UN
	DEED BOOK 1087 PG-1077					
	FULL MARKET VALUE	238,276				
***** 9.003-3-48 *****						
3 Green Dr						
9.003-3-48	210 1 Family Res		COUNTY TAXABLE VALUE			216,400
Crump Rebecca	Massena 1 405801	25,300	TOWN TAXABLE VALUE			216,400
3 Green Dr	200x753x199x780	216,400	SCHOOL TAXABLE VALUE			216,400
Massena, NY 13662	ACRES 3.50		FD022 Louisville Fire Prot			216,400 TO M
	EAST-0339977 NRTH-1795694		WD026 E Louisville Water			.00 UN
PRIOR OWNER ON 3/01/2019	DEED BOOK 2019 PG-1656					
Crump Rebecca	FULL MARKET VALUE	248,736				
***** 9.003-3-49 *****						
7 Green Dr						
9.003-3-49	210 1 Family Res		BAS STAR 41854	0	0	26,700
Hadley David L	Massena 1 405801	25,000	COUNTY TAXABLE VALUE			184,300
Hadley Tracy L	200x780x199x807	184,300	TOWN TAXABLE VALUE			184,300
7 Green Dr	ACRES 3.60		SCHOOL TAXABLE VALUE			157,600
Massena, NY 13662	EAST-0339802 NRTH-1795569		FD022 Louisville Fire Prot			184,300 TO M
	DEED BOOK 2003 PG-15577		WD026 E Louisville Water			.00 UN
	FULL MARKET VALUE	211,839				

STATE OF NEW YORK
COUNTY - St Lawrence
TOWN - Louisville
SWIS - 405289

2 0 1 9 T E N T A T I V E A S S E S S M E N T R O L L
T A X A B L E SECTION OF THE ROLL - 1

PAGE 233
VALUATION DATE-JUL 01, 2018
TAXABLE STATUS DATE-MAR 01, 2019

TAX MAP NUMBER SEQUENCE
UNIFORM PERCENT OF VALUE IS 087.00
UNIFORM PERCENT OF VALUE IS 087.00

TAX MAP PARCEL NUMBER	PROPERTY LOCATION & CLASS	ASSESSMENT	EXEMPTION CODE	COUNTY	TOWN	SCHOOL
CURRENT OWNERS NAME	SCHOOL DISTRICT	LAND	TAX DESCRIPTION	TAXABLE VALUE		
CURRENT OWNERS ADDRESS	PARCEL SIZE/GRID COORD	TOTAL	SPECIAL DISTRICTS	ACCOUNT NO.		
***** 9.003-3-50.1 *****						
9.003-3-50.1	9 Green Dr 311 Res vac land			COUNTY		
Simpson Stephanie	Massena 1 405801	9,000		TOWN		
194 Jefferson Ave	FRNT 402.00 DPTH 800.00	9,000		SCHOOL		
Massena, NY 13662-1252	ACRES 4.80		FD022 Louisville Fire Prot		9,000	TO M
	EAST-0339603 NRTH-1795370		WD026 E Louisville Water		.00	UN
	DEED BOOK 2012 PG-9454					
	FULL MARKET VALUE	10,345				
***** 9.003-3-50.2 *****						
9.003-3-50.2	11 Green Dr 210 1 Family Res		VET WAR CT 41121	0	10,680	10,680 0
Curran Mark Edward	Massena 1 405801	25,000	BAS STAR 41854	0	0	0 26,700
11 Green Dr	358x149x155x251x400	111,800	COUNTY TAXABLE VALUE		101,120	
Massena, NY 13662	ACRES 2.30 BANK8888220		TOWN TAXABLE VALUE		101,120	
	EAST-0339279 NRTH-1795528		SCHOOL TAXABLE VALUE		85,100	
	DEED BOOK 1097 PG-179		FD022 Louisville Fire Prot		111,800	TO M
	FULL MARKET VALUE	128,506	WD026 E Louisville Water		.00	UN
***** 9.003-3-51 *****						
9.003-3-51	4 Green Dr 210 1 Family Res		BAS STAR 41854	0	0	0 26,700
Germano Jovan	Massena 1 405801	25,600	COUNTY TAXABLE VALUE		162,700	
Germano Emily	ACRES 4.40	162,700	TOWN TAXABLE VALUE		162,700	
4 Green Dr	EAST-0339528 NRTH-1796440		SCHOOL TAXABLE VALUE		136,000	
Massena, NY 13662	DEED BOOK 2002 PG-20743		FD022 Louisville Fire Prot		162,700	TO M
	FULL MARKET VALUE	187,011	WD026 E Louisville Water		.00	UN
***** 9.003-3-52 *****						
9.003-3-52	6 Green Dr 210 1 Family Res		BAS STAR 41854	0	0	0 26,700
Supernault Sylvanius	Massena 1 405801	25,500	COUNTY TAXABLE VALUE		220,000	
Supernault Joni	ACRES 3.90	220,000	TOWN TAXABLE VALUE		220,000	
15039 State Highway 37	EAST-0339370 NRTH-1796308		SCHOOL TAXABLE VALUE		193,300	
Massena, NY 13662	DEED BOOK 2005 PG-18663		FD022 Louisville Fire Prot		220,000	TO M
	FULL MARKET VALUE	252,874	WD026 E Louisville Water		.00	UN
***** 9.003-3-53 *****						
9.003-3-53	8 Green Dr 210 1 Family Res		BAS STAR 41854	0	0	0 26,700
Earl Jeremy T	Massena 1 405801	25,300	COUNTY TAXABLE VALUE		152,400	
Earl Jennifer M	ACRES 3.30	152,400	TOWN TAXABLE VALUE		152,400	
8 Green Dr	EAST-0339204 NRTH-1796150		SCHOOL TAXABLE VALUE		125,700	
Massena, NY 13662	DEED BOOK 2004 PG-7921		FD022 Louisville Fire Prot		152,400	TO M
	FULL MARKET VALUE	175,172	WD026 E Louisville Water		.00	UN

STATE OF NEW YORK
 COUNTY - St Lawrence
 TOWN - Louisville
 SWIS - 405289

2 0 1 9 T E N T A T I V E A S S E S S M E N T R O L L
 T A X A B L E SECTION OF THE ROLL - 1

PAGE 234
 VALUATION DATE-JUL 01, 2018
 TAXABLE STATUS DATE-MAR 01, 2019

TAX MAP NUMBER SEQUENCE
 UNIFORM PERCENT OF VALUE IS 087.00
 UNIFORM PERCENT OF VALUE IS 087.00

TAX MAP PARCEL NUMBER	PROPERTY LOCATION & CLASS	ASSESSMENT	EXEMPTION CODE	COUNTY	TOWN	SCHOOL
CURRENT OWNERS NAME	SCHOOL DISTRICT	LAND	TAX DESCRIPTION	TAXABLE VALUE		
CURRENT OWNERS ADDRESS	PARCEL SIZE/GRID COORD	TOTAL	SPECIAL DISTRICTS	ACCOUNT NO.		

9.003-3-54	155 Patterson Rd			9.003-3-54		1- 61- 8
Massena Rod & Gun Club Inc.	557 Outdr sport - WTRFNT		COUNTY TAXABLE VALUE			173,800
Attn: John Hurd	Massena 1 405801	100,700	TOWN TAXABLE VALUE			173,800
PO Box 353	ACRES 369.00	173,800	SCHOOL TAXABLE VALUE			173,800
Massena, NY 13662	EAST-0338834 NRTH-1793207		FD022 Louisville Fire Prot			173,800 TO M
	DEED BOOK 504 PG-142		WD032 E Lsvle WD #3			.00 MT
	FULL MARKET VALUE	199,770				

9.003-4-1	14881 Sh 37			9.003-4-1		1- 12-11.1
Seaway Timber Harvesting Inc	323 Vacant rural		COUNTY TAXABLE VALUE			25,000
15121 State Highway 37	Massena 1 405801	25,000	TOWN TAXABLE VALUE			25,000
Massena, NY 13662-3143	ACRES 21.20	25,000	SCHOOL TAXABLE VALUE			25,000
	EAST-0336682 NRTH-1795362		AG002 Ag Dist #2			.00 MT
	DEED BOOK 2013 PG-14273		FD022 Louisville Fire Prot			25,000 TO M
	FULL MARKET VALUE	28,736	WD028 Water District #2			.00 FE

9.003-4-4	14875 Sh 37			9.003-4-4		1-12-11.2
Dillon-Czyz Vickie J	210 1 Family Res		VET COM CT 41131	0	17,800	17,800 0
14875 State Highway 37	Massena 1 405801	13,400	ENH STAR 41834	0	0	0 61,140
Massena, NY 13662	FRNT 200.00 DPTH 298.00	89,900	COUNTY TAXABLE VALUE			72,100
	BANK8888220		TOWN TAXABLE VALUE			72,100
	EAST-0336834 NRTH-1794843		SCHOOL TAXABLE VALUE			28,760
	DEED BOOK 2005 PG-15680		AG002 Ag Dist #2			.00 MT
	FULL MARKET VALUE	103,333	FD022 Louisville Fire Prot			89,900 TO M
			WD028 Water District #2			.00 FE

9.003-5-1.2	10123 SH 56			9.003-5-1.2		
Kuhn Zachary J	270 Mfg housing		COUNTY TAXABLE VALUE			58,800
Kuhn Katherine J	Massena 1 405801	14,600	TOWN TAXABLE VALUE			58,800
39 Brothers Rd	ACRES 1.50	58,800	SCHOOL TAXABLE VALUE			58,800
Massena, NY 13662	EAST-0346841 NRTH-1792262		AG002 Ag Dist #2			.00 MT
	DEED BOOK 2016 PG-7840		FD022 Louisville Fire Prot			58,800 TO M
	FULL MARKET VALUE	67,586	WD026 E Louisville Water			.00 UN

9.003-5-1.31	10125 SH 56			9.003-5-1.31		
Kuhn Linda J	210 1 Family Res - WTRFNT		BAS STAR 41854	0	0	0 26,700
10125 State Highway 56	Massena 1 405801	52,000	COUNTY TAXABLE VALUE			187,200
Massena, NY 13662-3403	355' WF	187,200	TOWN TAXABLE VALUE			187,200
	FRNT 145.00 DPTH		SCHOOL TAXABLE VALUE			160,500
	ACRES 33.90 BANK8888209		AG002 Ag Dist #2			.00 MT
	EAST-0346700 NRTH-1793192		FD022 Louisville Fire Prot			187,200 TO M
	DEED BOOK 2009 PG-19524		WD026 E Louisville Water			.00 UN
	FULL MARKET VALUE	215,172				

STATE OF NEW YORK
COUNTY - St Lawrence
TOWN - Louisville
SWIS - 405289

2 0 1 9 T E N T A T I V E A S S E S S M E N T R O L L
T A X A B L E SECTION OF THE ROLL - 1

PAGE 235
VALUATION DATE-JUL 01, 2018
TAXABLE STATUS DATE-MAR 01, 2019

TAX MAP NUMBER SEQUENCE
UNIFORM PERCENT OF VALUE IS 087.00
UNIFORM PERCENT OF VALUE IS 087.00

TAX MAP PARCEL NUMBER	PROPERTY LOCATION & CLASS	ASSESSMENT	EXEMPTION CODE	COUNTY	TOWN	SCHOOL
CURRENT OWNERS NAME	SCHOOL DISTRICT	LAND	TAX DESCRIPTION	TAXABLE VALUE		
CURRENT OWNERS ADDRESS	PARCEL SIZE/GRID COORD	TOTAL	SPECIAL DISTRICTS			ACCOUNT NO.
***** 9.003-5-2.2 *****						
10165 Sh 56						
9.003-5-2.2	210 1 Family Res - WTRFNT		BAS STAR 41854	0	0	26,700
LaVean Donald J II	Massena 1 405801	17,000	COUNTY TAXABLE VALUE		164,800	
10165 State Highway 56	FRNT 170.00 DPTH 510.00	164,800	TOWN TAXABLE VALUE		164,800	
Massena, NY 13662	EAST-0346314 NRTH-1793816		SCHOOL TAXABLE VALUE		138,100	
	DEED BOOK 2001 PG-7029		FD022 Louisville Fire Prot		164,800 TO M	
	FULL MARKET VALUE	189,425	WD026 E Louisville Water		.00 UN	
***** 9.003-5-2.11 *****						
10169 10175 Sh 56		58 PCT OF VALUE USED FOR EXEMPTION PURPOSES				1- 44-10
9.003-5-2.11	455 Dealer-prod. - WTRFNT		VET WAR CT 41121	0	10,680	10,680 0
LaVean H Marie	Massena 1 405801	39,100	ENH STAR 41834	0	0	61,140
PO Box 188	FRNT 189.00 DPTH	134,800	COUNTY TAXABLE VALUE		124,120	
Massena, NY 13662	ACRES 12.90		TOWN TAXABLE VALUE		124,120	
	EAST-0347118 NRTH-1793697		SCHOOL TAXABLE VALUE		73,660	
	DEED BOOK 862 PG-330		AG002 Ag Dist #2		.00 MT	
	FULL MARKET VALUE	154,943	FD022 Louisville Fire Prot		134,800 TO M	
			WD026 E Louisville Water		.00 UN	
***** 9.003-5-2.12 *****						
10169 SH 56						
9.003-5-2.12	210 1 Family Res - WTRFNT		BAS STAR 41854	0	0	26,700
LaVean Patrick A	Massena 1 405801	20,200	CW_15_VET/ 41161	0	10,680	10,680 0
10169 State Highway 56	FRNT 202.00 DPTH 488.00	110,000	COUNTY TAXABLE VALUE		99,320	
Massena, NY 13662-3403	EAST-0346421 NRTH-1793949		TOWN TAXABLE VALUE		99,320	
	DEED BOOK 2013 PG-5847		SCHOOL TAXABLE VALUE		83,300	
	FULL MARKET VALUE	126,437	AG002 Ag Dist #2		.00 MT	
			FD022 Louisville Fire Prot		110,000 TO M	
			WD026 E Louisville Water		.00 UN	
***** 9.003-5-4.1 *****						
10181 10193 Sh 56						1- 20-12
9.003-5-4.1	330 Vacant comm		COUNTY TAXABLE VALUE		106,800	
Coupal Investors, LLC	Massena 1 405801	106,800	TOWN TAXABLE VALUE		106,800	
13 Wellington Dr	FRNT 575.00 DPTH	106,800	SCHOOL TAXABLE VALUE		106,800	
Massena, NY 13662	ACRES 12.20		AG002 Ag Dist #2		.00 MT	
	EAST-0347526 NRTH-1793982		FD022 Louisville Fire Prot		106,800 TO M	
	DEED BOOK 2007 PG-630		WD026 E Louisville Water		.00 UN	
	FULL MARKET VALUE	122,759				
***** 9.003-5-6 *****						
10163 Sh 56						1- 12-10
9.003-5-6	455 Dealer-prod.		COUNTY TAXABLE VALUE		38,100	
Rush Robert Jr	Massena 1 405801	12,700	TOWN TAXABLE VALUE		38,100	
PO Box 406	FRNT 100.00 DPTH 290.00	38,100	SCHOOL TAXABLE VALUE		38,100	
Massena, NY 13662	EAST-0347712 NRTH-1793264		AG002 Ag Dist #2		.00 MT	
	DEED BOOK 2001 PG-21678		FD022 Louisville Fire Prot		38,100 TO M	
	FULL MARKET VALUE	43,793	WD026 E Louisville Water		.00 UN	

STATE OF NEW YORK
COUNTY - St Lawrence
TOWN - Louisville
SWIS - 405289

2 0 1 9 T E N T A T I V E A S S E S S M E N T R O L L
T A X A B L E SECTION OF THE ROLL - 1

PAGE 236
VALUATION DATE-JUL 01, 2018
TAXABLE STATUS DATE-MAR 01, 2019

TAX MAP NUMBER SEQUENCE
UNIFORM PERCENT OF VALUE IS 087.00
UNIFORM PERCENT OF VALUE IS 087.00

TAX MAP PARCEL NUMBER	PROPERTY LOCATION & CLASS	ASSESSMENT	EXEMPTION CODE	COUNTY	TOWN	SCHOOL
CURRENT OWNERS NAME	SCHOOL DISTRICT	LAND	TAX DESCRIPTION	TAXABLE VALUE		
CURRENT OWNERS ADDRESS	PARCEL SIZE/GRID COORD	TOTAL	SPECIAL DISTRICTS	ACCOUNT NO.		

9.003-5-7	10161 Sh 56			9.003-5-7		*****
Rush Robert C Jr	450 Retail srvc		COUNTY TAXABLE VALUE			1- 71-10
PO Box 406	Massena 1 405801	12,800	TOWN TAXABLE VALUE			
Massena, NY 13662	FRNT 100.00 DPTH 290.00	62,800	SCHOOL TAXABLE VALUE			
	BANK8888111		AG002 Ag Dist #2			
	EAST-0347643 NRTH-1793178		FD022 Louisville Fire Prot			
	DEED BOOK 1091 PG-57		WD026 E Louisville Water			
	FULL MARKET VALUE	72,184				

9.003-5-8	Sh 56			9.003-5-8		*****
Haun Properties Inc	330 Vacant comm		COUNTY TAXABLE VALUE			1- 27-14
6000 Court Street Rd	Massena 1 405801	10,900	TOWN TAXABLE VALUE			
Syracuse, NY 13206	ACRES 1.50	10,900	SCHOOL TAXABLE VALUE			
	EAST-0347580 NRTH-1793012		AG002 Ag Dist #2			
	DEED BOOK 1043 PG-930		FD022 Louisville Fire Prot			
	FULL MARKET VALUE	12,529	WD026 E Louisville Water			

9.003-5-9	10149 Sh 56			9.003-5-9		*****
Haun Properties Inc	449 Other Storang		COUNTY TAXABLE VALUE			1-70-15
6000 Court Street Rd	Massena 1 405801	15,800	TOWN TAXABLE VALUE			
Syracuse, NY 13206	FRNT 166.00 DPTH 250.00	164,700	SCHOOL TAXABLE VALUE			
	EAST-0347460 NRTH-1792812		AG002 Ag Dist #2			
	DEED BOOK 1034 PG-972		FD022 Louisville Fire Prot			
	FULL MARKET VALUE	189,310	WD026 E Louisville Water			

9.003-5-10	10145 Sh 56			9.003-5-10		*****
Lavigne Paul A	484 1 use sm bld		COUNTY TAXABLE VALUE			1- 52-13
PO Box 442	Massena 1 405801	12,700	TOWN TAXABLE VALUE			
Massena, NY 13662	FRNT 100.00 DPTH 250.00	87,500	SCHOOL TAXABLE VALUE			
	EAST-0347403 NRTH-1792697		AG002 Ag Dist #2			
	DEED BOOK 2016 PG-7022		FD022 Louisville Fire Prot			
	FULL MARKET VALUE	100,575	WD026 E Louisville Water			

9.003-5-11	10135 Sh 56			9.003-5-11		*****
Maginn Irrevocable Trust Richa	411 Apartment		COUNTY TAXABLE VALUE			1- 54- 9
PO Box 746	Massena 1 405801	50,000	TOWN TAXABLE VALUE			
Massena, NY 13662-0746	ACRES 4.00	533,000	SCHOOL TAXABLE VALUE			
	EAST-0347208 NRTH-1792508		AG002 Ag Dist #2			
	DEED BOOK 2014 PG-12289		FD022 Louisville Fire Prot			
	FULL MARKET VALUE	612,644	WD026 E Louisville Water			

STATE OF NEW YORK
COUNTY - St Lawrence
TOWN - Louisville
SWIS - 405289

2 0 1 9 T E N T A T I V E A S S E S S M E N T R O L L
T A X A B L E SECTION OF THE ROLL - 1

PAGE 237
VALUATION DATE-JUL 01, 2018
TAXABLE STATUS DATE-MAR 01, 2019

TAX MAP NUMBER SEQUENCE
UNIFORM PERCENT OF VALUE IS 087.00
UNIFORM PERCENT OF VALUE IS 087.00

TAX MAP PARCEL NUMBER	PROPERTY LOCATION & CLASS	ASSESSMENT	EXEMPTION CODE	COUNTY	TOWN	SCHOOL
CURRENT OWNERS NAME	SCHOOL DISTRICT	LAND	TAX DESCRIPTION	TAXABLE VALUE		
CURRENT OWNERS ADDRESS	PARCEL SIZE/GRID COORD	TOTAL	SPECIAL DISTRICTS	ACCOUNT NO.		
***** 9.003-5-12 *****						
10117 Sh 56						1- 40- 6
9.003-5-12	210 1 Family Res		COUNTY TAXABLE VALUE			53,000
Marasco Ralph J	Massena 1 405801	10,800	TOWN TAXABLE VALUE			53,000
10117 State Highway 56	106x252x182x277	53,000	SCHOOL TAXABLE VALUE			53,000
Massena, NY 13662-3403	FRNT 106.00 DPTH 264.00		AG002 Ag Dist #2			.00 MT
	BANK8888869		FD022 Louisville Fire Prot			53,000 TO M
	EAST-0347007 NRTH-1792096		WD026 E Louisville Water			.00 UN
	DEED BOOK 2015 PG-10118					
	FULL MARKET VALUE	60,920				
***** 9.003-5-15 *****						
10164 Sh 56						1- 23- 2
9.003-5-15	484 1 use sm bld		COUNTY TAXABLE VALUE			56,200
Demane Scott D	Massena 1 405801	20,700	TOWN TAXABLE VALUE			56,200
Lamare John	FRNT 125.00 DPTH 367.00	56,200	SCHOOL TAXABLE VALUE			56,200
589 State Route 3	EAST-0347959 NRTH-1792972		AG002 Ag Dist #2			.00 MT
Plattsburgh, NY 12901-6528	DEED BOOK 2000 PG-4920		FD022 Louisville Fire Prot			56,200 TO M
	FULL MARKET VALUE	64,598	WD026 E Louisville Water			.00 UN
***** 9.003-5-16 *****						
10158A,B Sh 56						1- 58-12.12
9.003-5-16	433 Auto body		ENH STAR 41834	0	0	0 61,140
Moser Richard J Jr	Massena 1 405801	20,700	COUNTY TAXABLE VALUE			205,600
Moser Louanne	FRNT 150.00 DPTH 378.00	205,600	TOWN TAXABLE VALUE			205,600
10158 State Highway 56	BANK8888111		SCHOOL TAXABLE VALUE			144,460
Massena, NY 13662-3403	EAST-0347936 NRTH-1792812		AG002 Ag Dist #2			.00 MT
	DEED BOOK 1017 PG-997		FD022 Louisville Fire Prot			205,600 TO M
	FULL MARKET VALUE	236,322	WD026 E Louisville Water			.00 UN
***** 9.003-5-17 *****						
Sh 56						1- 58-12.3
9.003-5-17	330 Vacant comm		COUNTY TAXABLE VALUE			16,200
Gramuglia Thomas	Massena 1 405801	16,200	TOWN TAXABLE VALUE			16,200
12 Serra Ln	ACRES 14.00	16,200	SCHOOL TAXABLE VALUE			16,200
Massena, NY 13662-1644	EAST-0347643 NRTH-1792290		AG002 Ag Dist #2			.00 MT
	DEED BOOK 2014 PG-776		FD022 Louisville Fire Prot			16,200 TO M
	FULL MARKET VALUE	18,621	WD026 E Louisville Water			.00 UN
***** 9.003-5-18 *****						
10113 Sh 56						1- 56- 7
9.003-5-18	210 1 Family Res		BAS STAR 41854	0	0	0 26,700
Rubacha Philip J III	Massena 1 405801	12,900	COUNTY TAXABLE VALUE			84,500
Fleming Cayla	149x295x295	84,500	TOWN TAXABLE VALUE			84,500
10113 State Highway 56	FRNT 149.00 DPTH 295.00		SCHOOL TAXABLE VALUE			57,800
Massena, NY 13662	BANK8888830		AG002 Ag Dist #2			.00 MT
	EAST-0346967 NRTH-1791924		FD022 Louisville Fire Prot			84,500 TO M
	DEED BOOK 2007 PG-22034		WD026 E Louisville Water			.00 UN
	FULL MARKET VALUE	97,126				

STATE OF NEW YORK
COUNTY - St Lawrence
TOWN - Louisville
SWIS - 405289

2 0 1 9 T E N T A T I V E A S S E S S M E N T R O L L
T A X A B L E SECTION OF THE ROLL - 1

PAGE 238
VALUATION DATE-JUL 01, 2018
TAXABLE STATUS DATE-MAR 01, 2019

TAX MAP NUMBER SEQUENCE
UNIFORM PERCENT OF VALUE IS 087.00
UNIFORM PERCENT OF VALUE IS 087.00

TAX MAP PARCEL NUMBER	PROPERTY LOCATION & CLASS	ASSESSMENT	EXEMPTION CODE	COUNTY	TOWN	SCHOOL
CURRENT OWNERS NAME	SCHOOL DISTRICT	LAND	TAX DESCRIPTION	TAXABLE VALUE		
CURRENT OWNERS ADDRESS	PARCEL SIZE/GRID COORD	TOTAL	SPECIAL DISTRICTS	ACCOUNT NO.		

10115 Sh 56				9.003-5-19		*****
9.003-5-19	210 1 Family Res		COUNTY TAXABLE VALUE			1- 17- 2
Post Thomas	Massena 1 405801	9,800	TOWN TAXABLE VALUE			
35 Andrews St	90x225x50x352	26,500	SCHOOL TAXABLE VALUE			
Massena, NY 13662-1843	FRNT 90.00 DPTH 253.00		AG002 Ag Dist #2			.00 MT
	EAST-0346981 NRTH-1792014		FD022 Louisville Fire Prot			26,500 TO M
	DEED BOOK 2011 PG-17575		WD026 E Louisville Water			.00 UN
	FULL MARKET VALUE	30,460				

10182 Sh 56				9.003-5-20		*****
9.003-5-20	484 1 use sm bld		COUNTY TAXABLE VALUE			1- 49- 7
Booras George Trust	Massena 1 405801	28,100	TOWN TAXABLE VALUE			
Booras Louise Trust	FRNT 134.00 DPTH	78,100	SCHOOL TAXABLE VALUE			
PO Box 596	ACRES 1.90		AG002 Ag Dist #2			.00 MT
Massena, NY 13662	EAST-0348379 NRTH-1793481		FD022 Louisville Fire Prot			78,100 TO M
	DEED BOOK 1079 PG-572		WD026 E Louisville Water			.00 UN
	FULL MARKET VALUE	89,770				

10180 Sh 56				9.003-5-21		*****
9.003-5-21	449 Other Storag		COUNTY TAXABLE VALUE			1- 51- 8
MPG Development LLC	Massena 1 405801	18,500	TOWN TAXABLE VALUE			
PO Box 566	FRNT 210.00 DPTH 235.00	70,900	SCHOOL TAXABLE VALUE			
Massena, NY 13662	ACRES 1.20		AG002 Ag Dist #2			.00 MT
	EAST-0348206 NRTH-1793460		FD022 Louisville Fire Prot			70,900 TO M
	DEED BOOK 2005 PG-5479		WD026 E Louisville Water			.00 UN
	FULL MARKET VALUE	81,494				

10174 Sh 56				9.003-5-22		*****
9.003-5-22	449 Other Storag		COUNTY TAXABLE VALUE			1- 52- 2
Heritage Home Inc	Massena 1 405801	28,800	TOWN TAXABLE VALUE			
PO Box 746	FRNT 300.00 DPTH	385,100	SCHOOL TAXABLE VALUE			
Massena, NY 13662	ACRES 2.50		AG002 Ag Dist #2			.00 MT
	EAST-0348119 NRTH-1793178		FD022 Louisville Fire Prot			385,100 TO M
	DEED BOOK 997 PG-867		WD026 E Louisville Water			.00 UN
	FULL MARKET VALUE	442,644				

10211 Sh 56				9.003-5-23		*****
9.003-5-23	432 Gas station		COUNTY TAXABLE VALUE			
Stewart's Ice Cream Co Inc	Massena 1 405801	150,000	TOWN TAXABLE VALUE			
PO Box 435	FRNT 293.00 DPTH	315,700	SCHOOL TAXABLE VALUE			
Saratoga Springs, NY 12866	ACRES 1.30		FD022 Louisville Fire Prot			315,700 TO M
	EAST-0346995 NRTH-1791998		WD026 E Louisville Water			.00 UN
	DEED BOOK 1118 PG-364					
	FULL MARKET VALUE	362,874				

STATE OF NEW YORK
COUNTY - St Lawrence
TOWN - Louisville
SWIS - 405289

2 0 1 9 T E N T A T I V E A S S E S S M E N T R O L L
T A X A B L E SECTION OF THE ROLL - 1

PAGE 239
VALUATION DATE-JUL 01, 2018
TAXABLE STATUS DATE-MAR 01, 2019

TAX MAP NUMBER SEQUENCE
UNIFORM PERCENT OF VALUE IS 087.00
UNIFORM PERCENT OF VALUE IS 087.00

TAX MAP PARCEL NUMBER	PROPERTY LOCATION & CLASS	ASSESSMENT	EXEMPTION CODE-----	COUNTY-----	TOWN-----	SCHOOL
CURRENT OWNERS NAME	SCHOOL DISTRICT	LAND	TAX DESCRIPTION	TAXABLE VALUE		
CURRENT OWNERS ADDRESS	PARCEL SIZE/GRID COORD	TOTAL	SPECIAL DISTRICTS			ACCOUNT NO.

10202 Sh 56				9.003-5-24		*****
9.003-5-24	12202 Sh 56					1- 52- 3.1
Full Wave Audio LLC	455 Dealer-prod.		COUNTY TAXABLE VALUE	50,000		
12 Serra Ln	Massena 1 405801	30,500	TOWN TAXABLE VALUE	50,000		
Massena, NY 13662-1644	FRNT 400.00 DPTH	50,000	SCHOOL TAXABLE VALUE	50,000		
	ACRES 2.00		AG002 Ag Dist #2	.00 MT		
	EAST-0348422 NRTH-1793784		FD022 Louisville Fire Prot	50,000 TO M		
	DEED BOOK 2014 PG-15532		WD026 E Louisville Water	.00 UN		
	FULL MARKET VALUE	57,471				

1 Old Farm Circle/pvt				9.003-6-1		*****
9.003-6-1	311 Res vac land		COUNTY TAXABLE VALUE	7,300		
Hoot Owl Express Inc	Massena 1 405801	7,300	TOWN TAXABLE VALUE	7,300		
35 N Main St	FRNT 255.00 DPTH 302.00	7,300	SCHOOL TAXABLE VALUE	7,300		
Massena, NY 13662	EAST-0346646 NRTH-1796289		AG002 Ag Dist #2	.00 MT		
	DEED BOOK 1105 PG-31		FD022 Louisville Fire Prot	7,300 TO M		
	FULL MARKET VALUE	8,391	WD026 E Louisville Water	.00 UN		

3 Old Farm Circle/pvt				9.003-6-2		*****
9.003-6-2	311 Res vac land		COUNTY TAXABLE VALUE	6,500		
Hoot Owl Express Inc	Massena 1 405801	6,500	TOWN TAXABLE VALUE	6,500		
35 N Main St	FRNT 201.00 DPTH 200.00	6,500	SCHOOL TAXABLE VALUE	6,500		
Massena, NY 13662	EAST-0346777 NRTH-1796117		AG002 Ag Dist #2	.00 MT		
	DEED BOOK 1105 PG-31		FD022 Louisville Fire Prot	6,500 TO M		
	FULL MARKET VALUE	7,471	WD026 E Louisville Water	.00 UN		

5 Old Farm Circle/pvt				9.003-6-3.1		*****
9.003-6-3.1	210 1 Family Res - WTRFNT		ENH STAR 41834	0	0	61,140
McGrath Alan J (LU)	Massena 1 405801	36,700	COUNTY TAXABLE VALUE	287,500		
McGrath Sharon (LU)	ACRES 3.70	287,500	TOWN TAXABLE VALUE	287,500		
5 Old Farm Cir	EAST-0347033 NRTH-1795952		SCHOOL TAXABLE VALUE	226,360		
Massena, NY 13662-4128	DEED BOOK 2013 PG-2522		AG002 Ag Dist #2	.00 MT		
	FULL MARKET VALUE	330,460	FD022 Louisville Fire Prot	287,500 TO M		
			WD026 E Louisville Water	.00 UN		

7 Old Farm Circle/pvt				9.003-6-4		*****
9.003-6-4	210 1 Family Res - WTRFNT		VET WAR CT 41121	0	10,680	0
O'Connell David A	Massena 1 405801	29,700	BAS STAR 41854	0	0	26,700
O'Connell Patricia	FRNT 155.00 DPTH 330.00	215,500	COUNTY TAXABLE VALUE	204,820		
7 Old Farm Cir	EAST-0346966 NRTH-1795708		TOWN TAXABLE VALUE	204,820		
Massena, NY 13662	DEED BOOK 2000 PG-9007		SCHOOL TAXABLE VALUE	188,800		
	FULL MARKET VALUE	247,701	AG002 Ag Dist #2	.00 MT		
			FD022 Louisville Fire Prot	215,500 TO M		
			WD026 E Louisville Water	.00 UN		

STATE OF NEW YORK
 COUNTY - St Lawrence
 TOWN - Louisville
 SWIS - 405289

2 0 1 9 T E N T A T I V E A S S E S S M E N T R O L L
 T A X A B L E SECTION OF THE ROLL - 1

PAGE 240
 VALUATION DATE-JUL 01, 2018
 TAXABLE STATUS DATE-MAR 01, 2019

TAX MAP NUMBER SEQUENCE
 UNIFORM PERCENT OF VALUE IS 087.00
 UNIFORM PERCENT OF VALUE IS 087.00

TAX MAP PARCEL NUMBER	PROPERTY LOCATION & CLASS	ASSESSMENT	EXEMPTION CODE	COUNTY	TOWN	SCHOOL	ACCOUNT NO.
CURRENT OWNERS NAME	SCHOOL DISTRICT	LAND	TAX DESCRIPTION	TAXABLE VALUE			
CURRENT OWNERS ADDRESS	PARCEL SIZE/GRID COORD	TOTAL	SPECIAL DISTRICTS				
***** 9.003-6-5 *****							
9.003-6-5	9 Old Farm Circle/pvt 210 1 Family Res - WTRFNT		ENH STAR 41834	0	0	0	61,140
Mauk Vernon C (LU)	Massena 1 405801	36,000	COUNTY TAXABLE VALUE		163,700		
Mauk Elizabeth P (LU)	FRNT 237.00 DPTH 470.00	163,700	TOWN TAXABLE VALUE		163,700		
9 Old Farm Circle	EAST-0346917 NRTH-1795504		SCHOOL TAXABLE VALUE		102,560		
Massena, NY 13662-4128	DEED BOOK 2014 PG-13845		AG002 Ag Dist #2		.00 MT		
	FULL MARKET VALUE	188,161	FD022 Louisville Fire Prot		163,700 TO M		
			WD026 E Louisville Water		.00 UN		
***** 9.003-6-6 *****							
9.003-6-6	11 Old Farm Circle/pvt 210 1 Family Res - WTRFNT		VET COM CT 41131	0	17,800	17,800	0
Clookey Richard F	Massena 1 405801	30,000	ENH STAR 41834	0	0	0	61,140
Clookey Helen D	FRNT 160.00 DPTH 422.00	157,700	COUNTY TAXABLE VALUE		139,900		
11 Old Farm Cir	EAST-0346761 NRTH-1795373		TOWN TAXABLE VALUE		139,900		
Massena, NY 13662	DEED BOOK 2003 PG-7897		SCHOOL TAXABLE VALUE		96,560		
	FULL MARKET VALUE	181,264	AG002 Ag Dist #2		.00 MT		
			FD022 Louisville Fire Prot		157,700 TO M		
			WD026 E Louisville Water		.00 UN		
***** 9.003-6-7 *****							
9.003-6-7	13 Old Farm Circle/pvt 210 1 Family Res - WTRFNT		ENH STAR 41834	0	0	0	61,140
Kirwan Marie T	Massena 1 405801	35,500	COUNTY TAXABLE VALUE		178,900		
13 Old Farm Cir	FRNT 160.00 DPTH	178,900	TOWN TAXABLE VALUE		178,900		
Massena, NY 13662	ACRES 1.90		SCHOOL TAXABLE VALUE		117,760		
	EAST-0346614 NRTH-1795242		AG002 Ag Dist #2		.00 MT		
	DEED BOOK 1999 PG-17795		FD022 Louisville Fire Prot		178,900 TO M		
	FULL MARKET VALUE	205,632	WD026 E Louisville Water		.00 UN		
***** 9.003-6-8 *****							
9.003-6-8	15 Old Farm Circle/pvt 210 1 Family Res - WTRFNT		BAS STAR 41854	0	0	0	26,700
LaCourse Timmie	Massena 1 405801	34,500	COUNTY TAXABLE VALUE		201,800		
15 Old Farm Cir	FRNT 205.00 DPTH 444.00	201,800	TOWN TAXABLE VALUE		201,800		
Massena, NY 13662	EAST-0346474 NRTH-1795103		SCHOOL TAXABLE VALUE		175,100		
	DEED BOOK 2006 PG-11631		AG002 Ag Dist #2		.00 MT		
	FULL MARKET VALUE	231,954	FD022 Louisville Fire Prot		201,800 TO M		
			WD026 E Louisville Water		.00 UN		
***** 9.003-6-9 *****							
9.003-6-9	17 Old Farm Circle/pvt 210 1 Family Res - WTRFNT		COUNTY TAXABLE VALUE		177,800		
LaBaff Benjamin W	Massena 1 405801	30,500	TOWN TAXABLE VALUE		177,800		
LaBaff Marina	FRNT 160.00 DPTH 483.00	177,800	SCHOOL TAXABLE VALUE		177,800		
17 Old Farm Cir	ACRES 2.10 BANK8888830		AG002 Ag Dist #2		.00 MT		
Massena, NY 13662-4128	EAST-0346335 NRTH-1795013		FD022 Louisville Fire Prot		177,800 TO M		
	DEED BOOK 2016 PG-3514		WD026 E Louisville Water		.00 UN		
	FULL MARKET VALUE	204,368					

STATE OF NEW YORK
 COUNTY - St Lawrence
 TOWN - Louisville
 SWIS - 405289

2 0 1 9 T E N T A T I V E A S S E S S M E N T R O L L
 T A X A B L E SECTION OF THE ROLL - 1

PAGE 241
 VALUATION DATE-JUL 01, 2018
 TAXABLE STATUS DATE-MAR 01, 2019

TAX MAP NUMBER SEQUENCE
 UNIFORM PERCENT OF VALUE IS 087.00
 UNIFORM PERCENT OF VALUE IS 087.00

TAX MAP PARCEL NUMBER	PROPERTY LOCATION & CLASS	ASSESSMENT	EXEMPTION CODE	COUNTY	TOWN	SCHOOL
CURRENT OWNERS NAME	SCHOOL DISTRICT	LAND	TAX DESCRIPTION	TAXABLE VALUE		
CURRENT OWNERS ADDRESS	PARCEL SIZE/GRID COORD	TOTAL	SPECIAL DISTRICTS			ACCOUNT NO.

9.003-6-11.1	19 Old Farm Circle/pvt			9.003-6-11.1		
O'Leary Chana	210 1 Family Res - WTRFNT		COUNTY TAXABLE VALUE	265,000		
19 Old Farm Circle	Massena 1 405801	44,400	TOWN TAXABLE VALUE	265,000		
Massena, NY 13662	FRNT 317.00 DPTH 538.00	265,000	SCHOOL TAXABLE VALUE	265,000		
	ACRES 9.50 BANK8888830		AG002 Ag Dist #2	.00 MT		
	EAST-0345876 NRTH-1794726		FD022 Louisville Fire Prot	265,000 TO M		
	DEED BOOK 2017 PG-11803		WD026 E Louisville Water	.00 UN		
	FULL MARKET VALUE	304,598				

9.003-6-12.1	24 Old Farm Circle/pvt			9.003-6-12.1		
Sears Charles	210 1 Family Res		BAS STAR 41854	0	0	26,700
24 Old Farm Cir	Massena 1 405801	30,000	COUNTY TAXABLE VALUE	228,600		
Massena, NY 13662	FRNT 392.00 DPTH 360.00	228,600	TOWN TAXABLE VALUE	228,600		
	EAST-0345478 NRTH-1795141		SCHOOL TAXABLE VALUE	201,900		
	DEED BOOK 2005 PG-9335		AG002 Ag Dist #2	.00 MT		
	FULL MARKET VALUE	262,759	FD022 Louisville Fire Prot	228,600 TO M		
			WD026 E Louisville Water	.00 UN		

9.003-6-13.111	16 Old Farm Circle/pvt			9.003-6-13.111		
Smythe Geoffrey	210 1 Family Res		RPTL466_f 41690	0	2,670	2,670
Smythe Jane	Massena 1 405801	20,000	BAS STAR 41854	0	0	26,700
16 Old Farm Cir	FRNT 234.00 DPTH 407.00	156,800	COUNTY TAXABLE VALUE	154,130		
Massena, NY 13662-2434	EAST-0346166 NRTH-1795490		TOWN TAXABLE VALUE	154,130		
	DEED BOOK 2009 PG-15994		SCHOOL TAXABLE VALUE	127,430		
	FULL MARKET VALUE	180,230	AG002 Ag Dist #2	.00 MT		
			FD022 Louisville Fire Prot	156,800 TO M		
			WD026 E Louisville Water	.00 UN		

9.003-6-13.112	20 Old Farm Circle/pvt			9.003-6-13.112		
Sears Charles	311 Res vac land		COUNTY TAXABLE VALUE	10,000		
24 Old Farm Circle	Massena 1 405801	10,000	TOWN TAXABLE VALUE	10,000		
Massena, NY 13662-4132	FRNT 207.00 DPTH 362.00	10,000	SCHOOL TAXABLE VALUE	10,000		
	EAST-0345800 NRTH-1795283		AG002 Ag Dist #2	.00 MT		
	DEED BOOK 2009 PG-7132		FD022 Louisville Fire Prot	10,000 TO M		
	FULL MARKET VALUE	11,494	WD026 E Louisville Water	.00 UN		

9.003-6-13.113	18 Old Farm Circle/pvt			9.003-6-13.113		
Hazelton Jeremiah	210 1 Family Res		BAS STAR 41854	0	0	26,700
Hazelton Kylie	Massena 1 405801	20,000	COUNTY TAXABLE VALUE	240,000		
18 Old Farm Cir	FRNT 232.00 DPTH 409.00	240,000	TOWN TAXABLE VALUE	240,000		
Massena, NY 13662-4132	EAST-0345972 NRTH-1795382		SCHOOL TAXABLE VALUE	213,300		
	DEED BOOK 2009 PG-11605		AG002 Ag Dist #2	.00 MT		
	FULL MARKET VALUE	275,862	FD022 Louisville Fire Prot	240,000 TO M		
			WD026 E Louisville Water	.00 UN		

STATE OF NEW YORK
COUNTY - St Lawrence
TOWN - Louisville
SWIS - 405289

2 0 1 9 T E N T A T I V E A S S E S S M E N T R O L L
T A X A B L E SECTION OF THE ROLL - 1

PAGE 242
VALUATION DATE-JUL 01, 2018
TAXABLE STATUS DATE-MAR 01, 2019

TAX MAP NUMBER SEQUENCE
UNIFORM PERCENT OF VALUE IS 087.00
UNIFORM PERCENT OF VALUE IS 087.00

TAX MAP PARCEL NUMBER	PROPERTY LOCATION & CLASS	ASSESSMENT	EXEMPTION CODE	COUNTY	TOWN	SCHOOL
CURRENT OWNERS NAME	SCHOOL DISTRICT	LAND	TAX DESCRIPTION	TAXABLE VALUE		
CURRENT OWNERS ADDRESS	PARCEL SIZE/GRID COORD	TOTAL	SPECIAL DISTRICTS	ACCOUNT NO.		
***** 9.003-6-17 *****						
9.003-6-17	12 Old Farm Circle/pvt					
Helmer Michael	312 Vac w/imprv		COUNTY TAXABLE VALUE	70,600		
Helmer Toni	Massena 1 405801	12,600	TOWN TAXABLE VALUE	70,600		
8 Old Farm Cir	FRNT 255.00 DPTH	70,600	SCHOOL TAXABLE VALUE	70,600		
Massena, NY 13662-4132	ACRES 2.10 BANK8888111		AG002 Ag Dist #2	.00	MT	
	EAST-0346351 NRTH-1795610		FD022 Louisville Fire Prot	70,600	TO M	
	DEED BOOK 2011 PG-9673		WD026 E Louisville Water	.00	UN	
	FULL MARKET VALUE	81,149				
***** 9.003-6-18 *****						
9.003-6-18	8 Old Farm Circle/pvt					
Helmer Michael	210 1 Family Res		BAS STAR 41854	0	0	26,700
Helmer Toni	Massena 1 405801	20,000	COUNTY TAXABLE VALUE	157,000		
8 Old Farm Cir	FRNT 266.00 DPTH 372.00	157,000	TOWN TAXABLE VALUE	157,000		
Massena, NY 13662-4132	BANK8888111		SCHOOL TAXABLE VALUE	130,300		
	EAST-0346523 NRTH-1795749		AG002 Ag Dist #2	.00	MT	
	DEED BOOK 2011 PG-9673		FD022 Louisville Fire Prot	157,000	TO M	
	FULL MARKET VALUE	180,460	WD026 E Louisville Water	.00	UN	
***** 9.003-6-19.1 *****						
9.003-6-19.1	2, 4 Old Farm Circle/pvt					
Cote Gerard R (LU)	210 1 Family Res		VET COM CT 41131	0	17,800	17,800
Cote Reathel K (LU)	Massena 1 405801	35,000	ENH STAR 41834	0	0	0
4 Old Farm Cir	Sub Lot 1 and 2	198,800	COUNTY TAXABLE VALUE	181,000		61,140
Massena, NY 13662	FRNT 619.00 DPTH 198.00		TOWN TAXABLE VALUE	181,000		
	EAST-0346553 NRTH-1796015		SCHOOL TAXABLE VALUE	137,660		
	DEED BOOK 2016 PG-9158		AG002 Ag Dist #2	.00	MT	
	FULL MARKET VALUE	228,506	FD022 Louisville Fire Prot	198,800	TO M	
			WD026 E Louisville Water	.00	UN	
***** 9.003-6-21.1 *****						
9.003-6-21.1	150,160 Sh 37B					
Hoot Owl Express Inc	220 2 Family Res - WTRFNT		COUNTY TAXABLE VALUE	83,300		
35 N Main St	Massena 1 405801	59,600	TOWN TAXABLE VALUE	83,300		
Massena, NY 13662	FRNT 277.00 DPTH 949.00	83,300	SCHOOL TAXABLE VALUE	83,300		
	ACRES 8.30		AG002 Ag Dist #2	.00	MT	
	EAST-0347192 NRTH-1796233		FD022 Louisville Fire Prot	83,300	TO M	
	DEED BOOK 1105 PG-35		WD026 E Louisville Water	.00	UN	
	FULL MARKET VALUE	95,747				

STATE OF NEW YORK
 COUNTY - St Lawrence
 TOWN - Louisville
 SWIS - 405289

2 0 1 9 T E N T A T I V E A S S E S S M E N T R O L L
 T A X A B L E S E C T I O N O F T H E R O L L - 1
 M A P S E C T I O N - 009
 S U B - S E C T I O N - 003
 U N I F O R M P E R C E N T O F V A L U E I S 087.00

PAGE 243
 VALUATION DATE-JUL 01, 2018
 TAXABLE STATUS DATE-MAR 01, 2019
 RPS150/V04/L015
 CURRENT DATE 4/25/2019

*** S P E C I A L D I S T R I C T S U M M A R Y ***

CODE	DISTRICT NAME	TOTAL PARCELS	EXTENSION TYPE	EXTENSION VALUE	AD VALOREM VALUE	EXEMPT AMOUNT	TAXABLE VALUE
AG002	Ag Dist #2	77	MOVTAX				
FD022	Louisville Fir	149	TOTAL M		14446,600		14446,600
WD026	E Louisville W	145	UNITS				
WD028	Water District	3	FEE				
WD032	E Lsvle WD #3	1	MOVTAX				

*** S C H O O L D I S T R I C T S U M M A R Y ***

CODE	DISTRICT NAME	TOTAL PARCELS	ASSESSED LAND	ASSESSED TOTAL	EXEMPT AMOUNT	TOTAL TAXABLE	STAR AMOUNT	STAR TAXABLE
405801	Massena 1	149	3474,300	14446,600	29,340	14417,260	1813,860	12603,400
	S U B - T O T A L	149	3474,300	14446,600	29,340	14417,260	1813,860	12603,400
	T O T A L	149	3474,300	14446,600	29,340	14417,260	1813,860	12603,400

*** S Y S T E M C O D E S S U M M A R Y ***

NO SYSTEM EXEMPTIONS AT THIS LEVEL

*** E X E M P T I O N S U M M A R Y ***

CODE	DESCRIPTION	TOTAL PARCELS	COUNTY	TOWN	SCHOOL
41111	Vet Pro Ra	1	26,486	26,486	
41121	VET WAR CT	6	53,505	53,505	
41131	VET COM CT	4	64,975	64,975	
41161	CW_15_VET/	3	32,040	32,040	
41690	RPTL466_f	1	2,670	2,670	2,670
41802	Aged - Cou	2	32,846		
41803	Aged - Tow	3		61,570	
41834	ENH STAR	13			720,960
41854	BAS STAR	41			1092,900
47610	Business I	1	26,670	26,670	26,670

STATE OF NEW YORK
 COUNTY - St Lawrence
 TOWN - Louisville
 SWIS - 405289

2 0 1 9 T E N T A T I V E A S S E S S M E N T R O L L
 T A X A B L E S E C T I O N O F T H E R O L L - 1
 M A P S E C T I O N - 009
 S U B - S E C T I O N - 003
 U N I F O R M P E R C E N T O F V A L U E I S 087.00

PAGE 244
 VALUATION DATE-JUL 01, 2018
 TAXABLE STATUS DATE-MAR 01, 2019
 RPS150/V04/L015
 CURRENT DATE 4/25/2019

*** E X E M P T I O N S U M M A R Y ***

CODE	DESCRIPTION	TOTAL PARCELS	COUNTY	TOWN	SCHOOL
	T O T A L	75	239,192	267,916	1843,200

*** G R A N D T O T A L S ***

ROLL SEC	DESCRIPTION	TOTAL PARCELS	ASSESSED LAND	ASSESSED TOTAL	TAXABLE COUNTY	TAXABLE TOWN	TAXABLE SCHOOL	STAR TAXABLE
1	TAXABLE	149	3474,300	14446,600	14207,408	14178,684	14417,260	12603,400

STATE OF NEW YORK
COUNTY - St Lawrence
TOWN - Louisville
SWIS - 405289

2 0 1 9 T E N T A T I V E A S S E S S M E N T R O L L
T A X A B L E SECTION OF THE ROLL - 1

PAGE 245
VALUATION DATE-JUL 01, 2018
TAXABLE STATUS DATE-MAR 01, 2019

TAX MAP NUMBER SEQUENCE
UNIFORM PERCENT OF VALUE IS 087.00
UNIFORM PERCENT OF VALUE IS 087.00

TAX MAP PARCEL NUMBER	PROPERTY LOCATION & CLASS	ASSESSMENT	EXEMPTION CODE	COUNTY	TOWN	SCHOOL	
CURRENT OWNERS NAME	SCHOOL DISTRICT	LAND	TAX DESCRIPTION	TAXABLE VALUE			
CURRENT OWNERS ADDRESS	PARCEL SIZE/GRID COORD	TOTAL	SPECIAL DISTRICTS	ACCOUNT NO.			

9.004-2-13.41	Sh 37			9.004-2-13.41		*****	
Gramuglia Thomas	322 Rural vac>10		COUNTY TAXABLE VALUE			1- 58-12.41	
12 Serra Ln	Massena 1 405801	15,200	TOWN TAXABLE VALUE				
Massena, NY 13662-1644	FRNT 957.00 DPTH	15,200	SCHOOL TAXABLE VALUE				
	ACRES 10.70		AG002 Ag Dist #2				
	EAST-0349552 NRTH-1793056		FD022 Louisville Fire Prot				
	DEED BOOK 2014 PG-776		WD026 E Louisville Water				
	FULL MARKET VALUE	17,471					

9.004-2-13.42	Sh 37			9.004-2-13.42		*****	
Gramuglia Thomas	105 Vac farmland		COUNTY TAXABLE VALUE			1-58-12.42	
12 Serra Ln	Massena 1 405801	14,200	TOWN TAXABLE VALUE				
Massena, NY 13662-1644	ACRES 7.60	14,200	SCHOOL TAXABLE VALUE				
	EAST-0348985 NRTH-1793503		AG002 Ag Dist #2				
	DEED BOOK 2014 PG-776		FD022 Louisville Fire Prot				
	FULL MARKET VALUE	16,322	WD026 E Louisville Water				

10168 9.004-2-13.111	Sh 56			9.004-2-13.111		*****	
Gramuglia Thomas	330 Vacant comm		COUNTY TAXABLE VALUE			1- 58-12.11	
12 Serra Ln	Massena 1 405801	14,100	TOWN TAXABLE VALUE				
Massena, NY 13662-1644	FRNT 66.00 DPTH	14,100	SCHOOL TAXABLE VALUE				
	ACRES 7.90		AG002 Ag Dist #2				
	EAST-0348530 NRTH-1793157		FD022 Louisville Fire Prot				
	DEED BOOK 2014 PG-776		WD026 E Louisville Water				
	FULL MARKET VALUE	16,207					

9.004-2-16	Off Sh 37			9.004-2-16		*****	
Gramuglia Thomas	105 Vac farmland		COUNTY TAXABLE VALUE			1-58-12	
12 Serra Ln	Massena 1 405801	29,700	TOWN TAXABLE VALUE				
Massena, NY 13662-1644	ACRES 74.70	29,700	SCHOOL TAXABLE VALUE				
	EAST-0348964 NRTH-1792190		AG002 Ag Dist #2				
	DEED BOOK 2014 PG-776		FD022 Louisville Fire Prot				
	FULL MARKET VALUE	34,138	WD026 E Louisville Water				

9.004-3-1.2	246 Andrews St			9.004-3-1.2		*****	
Canales Luis I	210 1 Family Res - WTRFNT		VET WAR CT 41121	0	10,680	10,680	0
Daye Susanne	Massena 1 405801	44,000	COUNTY TAXABLE VALUE				
246 Andrews St	ACRES 5.50	484,000	TOWN TAXABLE VALUE				
Massena, NY 13662	EAST-0348996 NRTH-1796528		SCHOOL TAXABLE VALUE				
	DEED BOOK 2000 PG-12338		FD022 Louisville Fire Prot				
	FULL MARKET VALUE	556,322	WD026 E Louisville Water				

STATE OF NEW YORK
 COUNTY - St Lawrence
 TOWN - Louisville
 SWIS - 405289

2 0 1 9 T E N T A T I V E A S S E S S M E N T R O L L
 T A X A B L E SECTION OF THE ROLL - 1

PAGE 246
 VALUATION DATE-JUL 01, 2018
 TAXABLE STATUS DATE-MAR 01, 2019

TAX MAP NUMBER SEQUENCE
 UNIFORM PERCENT OF VALUE IS 087.00
 UNIFORM PERCENT OF VALUE IS 087.00

TAX MAP PARCEL NUMBER	PROPERTY LOCATION & CLASS	ASSESSMENT	EXEMPTION CODE-----	COUNTY-----	TOWN-----	SCHOOL
CURRENT OWNERS NAME	SCHOOL DISTRICT	LAND	TAX DESCRIPTION	TAXABLE VALUE		
CURRENT OWNERS ADDRESS	PARCEL SIZE/GRID COORD	TOTAL	SPECIAL DISTRICTS	ACCOUNT NO.		

9.004-3-1.11	Andrews St 322 Rural vac>10 - WTRFNT		COUNTY TAXABLE VALUE	9.004-3-1.11		1- 58-10
Daye Ann P	Massena 1 405801	51,800	TOWN TAXABLE VALUE			
% Susan Daye	FRNT 93.00 DPTH	51,800	SCHOOL TAXABLE VALUE			
246 Andrews St	ACRES 119.90		FD022 Louisville Fire Prot		51,800 TO M	
Massena, NY 13662	EAST-0349158 NRTH-1795968		WD026 E Louisville Water		.00 UN	
	DEED BOOK 964 PG-551					
	FULL MARKET VALUE	59,540		*****		

9.004-4-2.1	Cr 40 330 Vacant comm		COUNTY TAXABLE VALUE	9.004-4-2.1		1- 77-13
Hampton Roger E & William	Massena 1 405801	22,700	TOWN TAXABLE VALUE			
Joiner Hampton Janie B	ACRES 26.10	22,700	SCHOOL TAXABLE VALUE			
702 Lake Hills Dr	EAST-0352798 NRTH-1792413		FD022 Louisville Fire Prot		22,700 TO M	
Trenton, GA 30752	DEED BOOK 2002 PG-19720		WD032 E Lsvle WD #3		.00 MT	
	FULL MARKET VALUE	26,092		*****		

9.004-4-4	Sh 37 322 Rural vac>10		COUNTY TAXABLE VALUE	9.004-4-4		
Levy Elizabeth A	Massena 1 405801	14,200	TOWN TAXABLE VALUE			
85 Brightside Ave	ACRES 33.50 BANK1111111	14,200	SCHOOL TAXABLE VALUE			
Stittsville, ON, Canada	EAST-0352016 NRTH-1791795		FD022 Louisville Fire Prot		14,200 TO M	
	K2S 1K2 DEED BOOK 2011 PG-5250		WD032 E Lsvle WD #3		.00 MT	
	FULL MARKET VALUE	16,322		*****		

STATE OF NEW YORK
 COUNTY - St Lawrence
 TOWN - Louisville
 SWIS - 405289

2 0 1 9 T E N T A T I V E A S S E S S M E N T R O L L
 T A X A B L E S E C T I O N O F T H E R O L L - 1
 M A P S E C T I O N - 009
 S U B - S E C T I O N - 004
 U N I F O R M P E R C E N T O F V A L U E I S 087.00

PAGE 247
 VALUATION DATE-JUL 01, 2018
 TAXABLE STATUS DATE-MAR 01, 2019
 RPS150/V04/L015
 CURRENT DATE 4/25/2019

*** S P E C I A L D I S T R I C T S U M M A R Y ***

CODE	DISTRICT NAME	TOTAL PARCELS	EXTENSION TYPE	EXTENSION VALUE	AD VALOREM VALUE	EXEMPT AMOUNT	TAXABLE VALUE
AG002	Ag Dist #2	4	MOVTAX				
FD022	Louisville Fir	8	TOTAL M		645,900		645,900
WD026	E Louisville W	6	UNITS				
WD032	E Lsvle WD #3	2	MOVTAX				

*** S C H O O L D I S T R I C T S U M M A R Y ***

CODE	DISTRICT NAME	TOTAL PARCELS	ASSESSED LAND	ASSESSED TOTAL	EXEMPT AMOUNT	TOTAL TAXABLE	STAR AMOUNT	STAR TAXABLE
405801	Massena 1	8	205,900	645,900		645,900		645,900
	S U B - T O T A L	8	205,900	645,900		645,900		645,900
	T O T A L	8	205,900	645,900		645,900		645,900

*** S Y S T E M C O D E S S U M M A R Y ***

NO SYSTEM EXEMPTIONS AT THIS LEVEL

*** E X E M P T I O N S U M M A R Y ***

CODE	DESCRIPTION	TOTAL PARCELS	COUNTY	TOWN	SCHOOL
41121	VET WAR CT	1	10,680	10,680	
	T O T A L	1	10,680	10,680	

STATE OF NEW YORK
COUNTY - St Lawrence
TOWN - Louisville
SWIS - 405289

2 0 1 9 T E N T A T I V E A S S E S S M E N T R O L L
T A X A B L E SECTION OF THE ROLL - 1
M A P S E C T I O N - 009
S U B - S E C T I O N - 004
UNIFORM PERCENT OF VALUE IS 087.00

PAGE 248
VALUATION DATE-JUL 01, 2018
TAXABLE STATUS DATE-MAR 01, 2019
RPS150/V04/L015
CURRENT DATE 4/25/2019

*** G R A N D T O T A L S ***

ROLL SEC	DESCRIPTION	TOTAL PARCELS	ASSESSED LAND	ASSESSED TOTAL	TAXABLE COUNTY	TAXABLE TOWN	TAXABLE SCHOOL	STAR TAXABLE
1	TAXABLE	8	205,900	645,900	635,220	635,220	645,900	645,900

STATE OF NEW YORK
COUNTY - St Lawrence
TOWN - Louisville
SWIS - 405289

2 0 1 9 T E N T A T I V E A S S E S S M E N T R O L L

T A X A B L E SECTION OF THE ROLL - 1

VALUATION DATE-JUL 01, 2018
TAXABLE STATUS DATE-MAR 01, 2019

TAX MAP NUMBER SEQUENCE
UNIFORM PERCENT OF VALUE IS 087.00
UNIFORM PERCENT OF VALUE IS 087.00

TAX MAP PARCEL NUMBER	PROPERTY LOCATION & CLASS	ASSESSMENT	EXEMPTION CODE	COUNTY	TOWN	SCHOOL
CURRENT OWNERS NAME	SCHOOL DISTRICT	LAND	TAX DESCRIPTION	TAXABLE VALUE		
CURRENT OWNERS ADDRESS	PARCEL SIZE/GRID COORD	TOTAL	SPECIAL DISTRICTS			ACCOUNT NO.
***** 9.048-1-1 *****						
9.048-1-1	334 Kingsley Rd					1- 34- 7
Runions Christopher A	270 Mfg housing		BAS STAR 41854	0	0	26,700
Northrop Jennifer L	Massena 1 405801	11,100	COUNTY TAXABLE VALUE	83,500		
334 Kingsley Rd	FRNT 150.00 DPTH 150.00	83,500	TOWN TAXABLE VALUE	83,500		
Massena, NY 13662	EAST-0347079 NRTH-1801150		SCHOOL TAXABLE VALUE	56,800		
	DEED BOOK 2011 PG-9879		FD022 Louisville Fire Prot	83,500 TO M		
	FULL MARKET VALUE	95,977	WD026 E Louisville Water	.00 UN		
***** 9.048-1-3 *****						
9.048-1-3	159 CR 43					
Munson Jeffrey G	311 Res vac land		COUNTY TAXABLE VALUE	13,000		
Munson Valerie J	Massena 1 405801	13,000	TOWN TAXABLE VALUE	13,000		
340 Kingsley Rd	FRNT 200.00 DPTH 270.00	13,000	SCHOOL TAXABLE VALUE	13,000		
Massena, NY 13662	EAST-0347110 NRTH-1801715		FD022 Louisville Fire Prot	13,000 TO M		
	DEED BOOK 2018 PG-13587		WD026 E Louisville Water	.00 UN		
	FULL MARKET VALUE	14,943				
***** 9.048-1-4 *****						
9.048-1-4	161 Cr 43					1- 76-11
Dixon Susan E	210 1 Family Res		BAS STAR 41854	0	0	26,700
Dixon Robert J	Massena 1 405801	8,000	CW_15_VET/ 41161	0	8,865	8,865 0
161 County Route 43	75x150 Sp48500	59,100	COUNTY TAXABLE VALUE	50,235		
Massena, NY 13662	FRNT 75.00 DPTH 133.00		TOWN TAXABLE VALUE	50,235		
	EAST-0347226 NRTH-1801674		SCHOOL TAXABLE VALUE	32,400		
	DEED BOOK 2007 PG-16982		FD022 Louisville Fire Prot	59,100 TO M		
	FULL MARKET VALUE	67,931	WD026 E Louisville Water	.00 UN		
***** 9.048-1-5 *****						
9.048-1-5	157 Cr 43					1- 76-10
Cedars Realestate Inc	411 Apartment		COUNTY TAXABLE VALUE	66,600		
1861 Longman Cres	Massena 1 405801	10,000	TOWN TAXABLE VALUE	66,600		
Orleans, ON, Canada,	FRNT 75.00 DPTH 133.00	66,600	SCHOOL TAXABLE VALUE	66,600		
	BANK11111111		FD022 Louisville Fire Prot	66,600 TO M		
K1C 5H4	EAST-0347262 NRTH-1801608		WD026 E Louisville Water	.00 UN		
	DEED BOOK 2012 PG-1847					
	FULL MARKET VALUE	76,552				
***** 9.048-1-6 *****						
9.048-1-6	155 Cr 43					1- 51- 3
McCabe Michael	210 1 Family Res		COUNTY TAXABLE VALUE	76,300		
Snyder Brenna	Massena 1 405801	8,500	TOWN TAXABLE VALUE	76,300		
155 County Route 43	FRNT 125.00 DPTH 70.00	76,300	SCHOOL TAXABLE VALUE	76,300		
Massena, NY 13662	BANK8888220		FD022 Louisville Fire Prot	76,300 TO M		
	EAST-0347342 NRTH-1801544		WD026 E Louisville Water	.00 UN		
	DEED BOOK 2018 PG-7220					
	FULL MARKET VALUE	87,701				

STATE OF NEW YORK
COUNTY - St Lawrence
TOWN - Louisville
SWIS - 405289

2 0 1 9 T E N T A T I V E A S S E S S M E N T R O L L
T A X A B L E SECTION OF THE ROLL - 1

PAGE 250
VALUATION DATE-JUL 01, 2018
TAXABLE STATUS DATE-MAR 01, 2019

TAX MAP NUMBER SEQUENCE
UNIFORM PERCENT OF VALUE IS 087.00
UNIFORM PERCENT OF VALUE IS 087.00

TAX MAP PARCEL NUMBER	PROPERTY LOCATION & CLASS	ASSESSMENT	EXEMPTION CODE	COUNTY	TOWN	SCHOOL
CURRENT OWNERS NAME	SCHOOL DISTRICT	LAND	TAX DESCRIPTION	TAXABLE VALUE		
CURRENT OWNERS ADDRESS	PARCEL SIZE/GRID COORD	TOTAL	SPECIAL DISTRICTS			ACCOUNT NO.
***** 9.048-1-7 *****						
9.048-1-7	353 Kingsley Rd					1- 77- 9
Nichols Warren R	210 1 Family Res		BAS STAR 41854	0	0	26,700
353 Kingsley Rd	Massena 1 405801	8,500	COUNTY TAXABLE VALUE		48,300	
Massena, NY 13662-3128	FRNT 100.00 DPTH 125.00	48,300	TOWN TAXABLE VALUE		48,300	
	BANK8888111		SCHOOL TAXABLE VALUE		21,600	
	EAST-0347272 NRTH-1801497		FD022 Louisville Fire Prot		48,300 TO M	
	DEED BOOK 2010 PG-5742		WD026 E Louisville Water		.00 UN	
	FULL MARKET VALUE	55,517				
***** 9.048-1-8 *****						
9.048-1-8	344 Kingsley Rd					1-38-6
Warnock Rita C	210 1 Family Res		ENH STAR 41834	0	0	50,000
344 Kingsley Rd	Massena 1 405801	6,600	COUNTY TAXABLE VALUE		50,000	
Massena, NY 13662	75X150X75X75X150X250	50,000	TOWN TAXABLE VALUE		50,000	
	FRNT 75.00 DPTH 250.00		SCHOOL TAXABLE VALUE		0	
	EAST-0347277 NRTH-1801185		FD022 Louisville Fire Prot		50,000 TO M	
	DEED BOOK 864 PG-208		WD026 E Louisville Water		.00 UN	
	FULL MARKET VALUE	57,471				
***** 9.048-1-9 *****						
9.048-1-9	348 Kingsley Rd					1- 37-10
Seguin David P	210 1 Family Res		COUNTY TAXABLE VALUE		47,400	
Durgan Sandra L	Massena 1 405801	7,700	TOWN TAXABLE VALUE		47,400	
PO Box 5053	FRNT 75.00 DPTH 150.00	47,400	SCHOOL TAXABLE VALUE		47,400	
Massena, NY 13662-5053	EAST-0347281 NRTH-1801284		FD022 Louisville Fire Prot		47,400 TO M	
	DEED BOOK 2013 PG-14905		WD026 E Louisville Water		.00 UN	
	FULL MARKET VALUE	54,483				
***** 9.048-1-10 *****						
9.048-1-10	149 Cr 43					1- 7- 9
Gardner Duane	210 1 Family Res		COUNTY TAXABLE VALUE		50,000	
Gardner Colleen	Massena 1 405801	10,200	TOWN TAXABLE VALUE		50,000	
149 County Route 43	FRNT 100.00 DPTH 200.00	50,000	SCHOOL TAXABLE VALUE		50,000	
Massena, NY 13662	EAST-0347384 NRTH-1801380		FD022 Louisville Fire Prot		50,000 TO M	
	DEED BOOK 2017 PG-10748		WD026 E Louisville Water		.00 UN	
	FULL MARKET VALUE	57,471				
***** 9.048-1-11 *****						
9.048-1-11	145 Cr 43					1- 42-10
Matthews John L	210 1 Family Res		BAS STAR 41854	0	0	26,700
145 County Route 43	Massena 1 405801	10,200	COUNTY TAXABLE VALUE		67,400	
Massena, NY 13662	FRNT 100.00 DPTH 200.00	67,400	TOWN TAXABLE VALUE		67,400	
	EAST-0347437 NRTH-1801297		SCHOOL TAXABLE VALUE		40,700	
	DEED BOOK 2000 PG-21244		FD022 Louisville Fire Prot		67,400 TO M	
	FULL MARKET VALUE	77,471	WD026 E Louisville Water		.00 UN	

STATE OF NEW YORK
 COUNTY - St Lawrence
 TOWN - Louisville
 SWIS - 405289

2 0 1 9 T E N T A T I V E A S S E S S M E N T R O L L
 T A X A B L E SECTION OF THE ROLL - 1

PAGE 251
 VALUATION DATE-JUL 01, 2018
 TAXABLE STATUS DATE-MAR 01, 2019

TAX MAP NUMBER SEQUENCE
 UNIFORM PERCENT OF VALUE IS 087.00
 UNIFORM PERCENT OF VALUE IS 087.00

TAX MAP PARCEL NUMBER	PROPERTY LOCATION & CLASS	ASSESSMENT	EXEMPTION CODE-----	COUNTY-----	TOWN-----	SCHOOL
CURRENT OWNERS NAME	SCHOOL DISTRICT	LAND	TAX DESCRIPTION	TAXABLE VALUE		
CURRENT OWNERS ADDRESS	PARCEL SIZE/GRID COORD	TOTAL	SPECIAL DISTRICTS			ACCOUNT NO.
***** 9.048-1-12 *****						
	141 Cr 43					1-6-15
9.048-1-12	210 1 Family Res		ENH STAR 41834	0	0	48,300
LaPrade Brian R	Massena 1 405801	10,200	COUNTY TAXABLE VALUE		48,300	
LaPrade Lisa	FRNT 100.00 DPTH 200.00	48,300	TOWN TAXABLE VALUE		48,300	
141 County Route 43	EAST-0347491 NRTH-1801214		SCHOOL TAXABLE VALUE		0	
Massena, NY 13662	DEED BOOK 1048 PG-696		FD022 Louisville Fire Prot		48,300 TO M	
	FULL MARKET VALUE	55,517	WD026 E Louisville Water		.00 UN	
***** 9.048-1-13 *****						
	135 Cr 43					1- 58- 2
9.048-1-13	210 1 Family Res		BAS STAR 41854	0	0	26,700
Wood Jerry P	Massena 1 405801	10,200	COUNTY TAXABLE VALUE		70,000	
135 County Route 43	SP66000	70,000	TOWN TAXABLE VALUE		70,000	
Massena, NY 13662	FRNT 100.00 DPTH 200.00		SCHOOL TAXABLE VALUE		43,300	
	EAST-0347546 NRTH-1801130		FD022 Louisville Fire Prot		70,000 TO M	
	DEED BOOK 2002 PG-19201		WD026 E Louisville Water		.00 UN	
	FULL MARKET VALUE	80,460				
***** 9.048-1-14 *****						
	340 Kingsley Rd					1- 72-11
9.048-1-14	210 1 Family Res		BAS STAR 41854	0	0	26,700
Munson Jeffrey	Massena 1 405801	11,700	COUNTY TAXABLE VALUE		72,600	
Munson Valerie	FRNT 150.00 DPTH 175.00	72,600	TOWN TAXABLE VALUE		72,600	
340 Kingsley Rd	EAST-0347380 NRTH-1801065		SCHOOL TAXABLE VALUE		45,900	
Massena, NY 13662	DEED BOOK 1061 PG-477		FD022 Louisville Fire Prot		72,600 TO M	
	FULL MARKET VALUE	83,448	WD026 E Louisville Water		.00 UN	
***** 9.048-1-15.1 *****						
	129 Cr 43					1- 7- 2
9.048-1-15.1	210 1 Family Res		COUNTY TAXABLE VALUE		48,600	
Clookey Amanda	Massena 1 405801	10,200	TOWN TAXABLE VALUE		48,600	
129 County Route 43	FRNT 100.00 DPTH 200.00	48,600	SCHOOL TAXABLE VALUE		48,600	
Massena, NY 13662	EAST-0347601 NRTH-1801046		FD022 Louisville Fire Prot		48,600 TO M	
	DEED BOOK 2018 PG-16351		WD026 E Louisville Water		.00 UN	
	FULL MARKET VALUE	55,862				
***** 9.048-1-15.2 *****						
	Off CR 43					
9.048-1-15.2	314 Rural vac<10		COUNTY TAXABLE VALUE		400	
Cross Ray	Massena 1 405801	400	TOWN TAXABLE VALUE		400	
Cross Winifred	FRNT 100.00 DPTH 150.00	400	SCHOOL TAXABLE VALUE		400	
35 Meadow Dr	EAST-0347459 NRTH-1800950		FD022 Louisville Fire Prot		400 TO M	
Massena, NY 13662	FULL MARKET VALUE	460	WD026 E Louisville Water		.00 UN	

STATE OF NEW YORK
COUNTY - St Lawrence
TOWN - Louisville
SWIS - 405289

2 0 1 9 T E N T A T I V E A S S E S S M E N T R O L L
T A X A B L E SECTION OF THE ROLL - 1

PAGE 252
VALUATION DATE-JUL 01, 2018
TAXABLE STATUS DATE-MAR 01, 2019

TAX MAP NUMBER SEQUENCE
UNIFORM PERCENT OF VALUE IS 087.00
UNIFORM PERCENT OF VALUE IS 087.00

TAX MAP PARCEL NUMBER	PROPERTY LOCATION & CLASS	ASSESSMENT	EXEMPTION CODE	COUNTY	TOWN	SCHOOL
CURRENT OWNERS NAME	SCHOOL DISTRICT	LAND	TAX DESCRIPTION	TAXABLE VALUE		
CURRENT OWNERS ADDRESS	PARCEL SIZE/GRID COORD	TOTAL	SPECIAL DISTRICTS	ACCOUNT NO.		
***** 9.048-1-16 *****						
127 Cr 43						1- 84- 9
9.048-1-16	210 1 Family Res		BAS STAR 41854	0	0	26,700
Hargrave Jeffrey C	Massena 1 405801	10,600	COUNTY TAXABLE VALUE		87,900	
Hargrave Amanda	FRNT 100.00 DPTH 350.00	87,900	TOWN TAXABLE VALUE		87,900	
127 County Route 43	BANK8888869		SCHOOL TAXABLE VALUE		61,200	
Massena, NY 13662	EAST-0347594 NRTH-1800921		FD022 Louisville Fire Prot		87,900 TO M	
	DEED BOOK 1095 PG-756		WD026 E Louisville Water		.00 UN	
	FULL MARKET VALUE	101,034				
***** 9.048-1-17 *****						
349 Kingsley Rd						1- 14- 4
9.048-1-17	210 1 Family Res		ENH STAR 41834	0	0	61,140
Brady Irrevocable Trust Rose R	Massena 1 405801	14,100	COUNTY TAXABLE VALUE		75,600	
349 Kingsley Rd	FRNT 200.00 DPTH 500.00	75,600	TOWN TAXABLE VALUE		75,600	
Massena, NY 13662	EAST-0347034 NRTH-1801490		SCHOOL TAXABLE VALUE		14,460	
	DEED BOOK 2013 PG-7703		FD022 Louisville Fire Prot		75,600 TO M	
	FULL MARKET VALUE	86,897	WD026 E Louisville Water		.00 UN	
***** 9.048-1-18 *****						
335 Kingsley Rd						
9.048-1-18	210 1 Family Res		VET WAR CT 41121	0	10,680	10,680 0
Beckstead Jason J	Massena 1 405801	15,500	COUNTY TAXABLE VALUE		162,220	
Blair-Beckstead Nicole L	FRNT 300.00 DPTH 500.00	172,900	TOWN TAXABLE VALUE		162,220	
335 Kingsley Rd	BANK8888209		SCHOOL TAXABLE VALUE		172,900	
Massena, NY 13662	EAST-0346834 NRTH-1801435		FD022 Louisville Fire Prot		172,900 TO M	
	DEED BOOK 2016 PG-14236		WD026 E Louisville Water		.00 UN	
	FULL MARKET VALUE	198,736				
***** 9.048-2-1 *****						
Off Cr 43						1-84-1.2
9.048-2-1	311 Res vac land		COUNTY TAXABLE VALUE		5,500	
Hart Gary R	Massena 1 405801	5,500	TOWN TAXABLE VALUE		5,500	
33 Dover St	275X50X75X70X75X130X425	5,500	SCHOOL TAXABLE VALUE		5,500	
Massena, NY 13662-1626	ACRES 1.60		FD022 Louisville Fire Prot		5,500 TO M	
	EAST-0347900 NRTH-1800282		WD026 E Louisville Water		.00 UN	
	DEED BOOK 2004 PG-5175					
	FULL MARKET VALUE	6,322				
***** 9.048-2-2 *****						
113 Cr 43						1- 84- 1.11
9.048-2-2	210 1 Family Res		BAS STAR 41854	0	0	26,700
Hart Thomas	Massena 1 405801	10,500	COUNTY TAXABLE VALUE		52,200	
Hart Wendy	FRNT 100.00 DPTH 350.00	52,200	TOWN TAXABLE VALUE		52,200	
113 County Route 43	EAST-0347784 NRTH-1800640		SCHOOL TAXABLE VALUE		25,500	
Massena, NY 13662-3129	DEED BOOK 2009 PG-12442		FD022 Louisville Fire Prot		52,200 TO M	
	FULL MARKET VALUE	60,000	WD026 E Louisville Water		.00 UN	

STATE OF NEW YORK
COUNTY - St Lawrence
TOWN - Louisville
SWIS - 405289

2 0 1 9 T E N T A T I V E A S S E S S M E N T R O L L
T A X A B L E SECTION OF THE ROLL - 1

PAGE 253
VALUATION DATE-JUL 01, 2018
TAXABLE STATUS DATE-MAR 01, 2019

TAX MAP NUMBER SEQUENCE
UNIFORM PERCENT OF VALUE IS 087.00
UNIFORM PERCENT OF VALUE IS 087.00

TAX MAP PARCEL NUMBER	PROPERTY LOCATION & CLASS	ASSESSMENT	EXEMPTION CODE	COUNTY	TOWN	SCHOOL
CURRENT OWNERS NAME	SCHOOL DISTRICT	LAND	TAX DESCRIPTION	TAXABLE VALUE		
CURRENT OWNERS ADDRESS	PARCEL SIZE/GRID COORD	TOTAL	SPECIAL DISTRICTS	ACCOUNT NO.		
***** 9.048-2-3 *****						
109 Cr 43						1- 35- 8
9.048-2-3	210 1 Family Res		BAS STAR 41854	0	0	26,700
Lanning Travis R	Massena 1 405801	11,400	COUNTY TAXABLE VALUE		63,700	
Lanning Carrye A	120X200X20X150X100X350	63,700	TOWN TAXABLE VALUE		63,700	
109 County Route 43	FRNT 120.00 DPTH 350.00		SCHOOL TAXABLE VALUE		37,000	
Massena, NY 13662	BANK8888869		FD022 Louisville Fire Prot		63,700 TO M	
	EAST-0347839 NRTH-1800550		WD026 E Louisville Water		.00 UN	
	DEED BOOK 2005 PG-10613					
	FULL MARKET VALUE	73,218				
***** 9.048-2-4 *****						
107 Cr 43						1- 71-12
9.048-2-4	210 1 Family Res		BAS STAR 41854	0	0	26,700
VanAtter Bruce	Massena 1 405801	8,800	COUNTY TAXABLE VALUE		41,300	
107 County Route 43	FRNT 80.00 DPTH 200.00	41,300	TOWN TAXABLE VALUE		41,300	
Massena, NY 13662	BANK8888830		SCHOOL TAXABLE VALUE		14,600	
	EAST-0347961 NRTH-1800508		FD022 Louisville Fire Prot		41,300 TO M	
	DEED BOOK 2008 PG-13832		WD026 E Louisville Water		.00 UN	
	FULL MARKET VALUE	47,471				
***** 9.048-2-5 *****						
103 Cr 43						1- 63-11
9.048-2-5	210 1 Family Res		COUNTY TAXABLE VALUE		41,700	
Derushia Derek	Massena 1 405801	10,200	TOWN TAXABLE VALUE		41,700	
155 Center St	Residence Sp46700	41,700	SCHOOL TAXABLE VALUE		41,700	
Massena, NY 13662-1429	FRNT 100.00 DPTH 200.00		FD022 Louisville Fire Prot		41,700 TO M	
	EAST-0348008 NRTH-1800432		WD026 E Louisville Water		.00 UN	
	DEED BOOK 2002 PG-15726					
	FULL MARKET VALUE	47,931				
***** 9.048-2-6 *****						
99 Cr 43						1- 62-11
9.048-2-6	210 1 Family Res		BAS STAR 41854	0	0	26,700
Neverette Chrystal L	Massena 1 405801	8,500	COUNTY TAXABLE VALUE		43,300	
99 County Route 43	FRNT 75.00 DPTH 200.00	43,300	TOWN TAXABLE VALUE		43,300	
Massena, NY 13662-3130	EAST-0348056 NRTH-1800359		SCHOOL TAXABLE VALUE		16,600	
	DEED BOOK 2009 PG-16593		FD022 Louisville Fire Prot		43,300 TO M	
	FULL MARKET VALUE	49,770	WD026 E Louisville Water		.00 UN	
***** 9.048-2-7 *****						
97 Cr 43						1- 35- 5
9.048-2-7	210 1 Family Res		BAS STAR 41854	0	0	26,700
Hart Gary R	Massena 1 405801	7,700	COUNTY TAXABLE VALUE		51,000	
33 Dover St	FRNT 75.00 DPTH 150.00	51,000	TOWN TAXABLE VALUE		51,000	
Massena, NY 13662-1626	EAST-0348118 NRTH-1800310		SCHOOL TAXABLE VALUE		24,300	
	DEED BOOK 2004 PG-5172		FD022 Louisville Fire Prot		51,000 TO M	
	FULL MARKET VALUE	58,621	WD026 E Louisville Water		.00 UN	

STATE OF NEW YORK
COUNTY - St Lawrence
TOWN - Louisville
SWIS - 405289

2 0 1 9 T E N T A T I V E A S S E S S M E N T R O L L
T A X A B L E SECTION OF THE ROLL - 1

PAGE 254
VALUATION DATE-JUL 01, 2018
TAXABLE STATUS DATE-MAR 01, 2019

TAX MAP NUMBER SEQUENCE
UNIFORM PERCENT OF VALUE IS 087.00
UNIFORM PERCENT OF VALUE IS 087.00

TAX MAP PARCEL NUMBER	PROPERTY LOCATION & CLASS	ASSESSMENT	EXEMPTION CODE	COUNTY	TOWN	SCHOOL
CURRENT OWNERS NAME	SCHOOL DISTRICT	LAND	TAX DESCRIPTION	TAXABLE VALUE		
CURRENT OWNERS ADDRESS	PARCEL SIZE/GRID COORD	TOTAL	SPECIAL DISTRICTS	ACCOUNT NO.		
***** 9.048-2-8 *****						
	91 Cr 43					1- 15- 2
9.048-2-8	210 1 Family Res		ENH STAR 41834	0	0	46,400
Clark Franklin A	Massena 1 405801	8,800	COUNTY TAXABLE VALUE		46,400	
Clark Elizabeth	FRNT 75.00 DPTH 220.00	46,400	TOWN TAXABLE VALUE		46,400	
91 County Route 43	EAST-0348131 NRTH-1800227		SCHOOL TAXABLE VALUE		0	
Massena, NY 13662	DEED BOOK 969 PG-298		FD022 Louisville Fire Prot		46,400 TO M	
	FULL MARKET VALUE	53,333	WD026 E Louisville Water		.00 UN	
***** 9.048-2-9 *****						
	85 Cr 43					1- 64- 2
9.048-2-9	210 1 Family Res		BAS STAR 41854	0	0	26,700
Binan Bruce W	Massena 1 405801	8,800	COUNTY TAXABLE VALUE		48,900	
85 County Route 43	FRNT 75.00 DPTH 350.00	48,900	TOWN TAXABLE VALUE		48,900	
Massena, NY 13662	EAST-0348145 NRTH-1800090		SCHOOL TAXABLE VALUE		22,200	
	DEED BOOK 2007 PG-2229		FD022 Louisville Fire Prot		48,900 TO M	
	FULL MARKET VALUE	56,207	WD026 E Louisville Water		.00 UN	

STATE OF NEW YORK
 COUNTY - St Lawrence
 TOWN - Louisville
 SWIS - 405289

2 0 1 9 T E N T A T I V E A S S E S S M E N T R O L L
 T A X A B L E S E C T I O N O F T H E R O L L - 1
 M A P S E C T I O N - 009
 S U B - S E C T I O N - 048
 U N I F O R M P E R C E N T O F V A L U E I S 087.00

PAGE 255
 VALUATION DATE-JUL 01, 2018
 TAXABLE STATUS DATE-MAR 01, 2019
 RPS150/V04/L015
 CURRENT DATE 4/25/2019

*** S P E C I A L D I S T R I C T S U M M A R Y ***

CODE	DISTRICT NAME	TOTAL PARCELS	EXTENSION TYPE	EXTENSION VALUE	AD VALOREM VALUE	EXEMPT AMOUNT	TAXABLE VALUE
FD022	Louisville Fir	27	TOTAL M		1531,900		1531,900
WD026	E Louisville W	27	UNITS				

*** S C H O O L D I S T R I C T S U M M A R Y ***

CODE	DISTRICT NAME	TOTAL PARCELS	ASSESSED LAND	ASSESSED TOTAL	EXEMPT AMOUNT	TOTAL TAXABLE	STAR AMOUNT	STAR TAXABLE
405801	Massena 1	27	256,900	1531,900		1531,900	552,940	978,960
	S U B - T O T A L	27	256,900	1531,900		1531,900	552,940	978,960
	T O T A L	27	256,900	1531,900		1531,900	552,940	978,960

*** S Y S T E M C O D E S S U M M A R Y ***

NO SYSTEM EXEMPTIONS AT THIS LEVEL

*** E X E M P T I O N S U M M A R Y ***

CODE	DESCRIPTION	TOTAL PARCELS	COUNTY	TOWN	SCHOOL
41121	VET WAR CT	1	10,680	10,680	
41161	CW_15_VET/	1	8,865	8,865	
41834	ENH STAR	4			205,840
41854	BAS STAR	13			347,100
	T O T A L	19	19,545	19,545	552,940

STATE OF NEW YORK
COUNTY - St Lawrence
TOWN - Louisville
SWIS - 405289

2 0 1 9 T E N T A T I V E A S S E S S M E N T R O L L
T A X A B L E SECTION OF THE ROLL - 1
M A P S E C T I O N - 009
S U B - S E C T I O N - 048
UNIFORM PERCENT OF VALUE IS 087.00

PAGE 256
VALUATION DATE-JUL 01, 2018
TAXABLE STATUS DATE-MAR 01, 2019
RPS150/V04/L015
CURRENT DATE 4/25/2019

*** G R A N D T O T A L S ***

ROLL SEC	DESCRIPTION	TOTAL PARCELS	ASSESSED LAND	ASSESSED TOTAL	TAXABLE COUNTY	TAXABLE TOWN	TAXABLE SCHOOL	STAR TAXABLE
1	TAXABLE	27	256,900	1531,900	1512,355	1512,355	1531,900	978,960

STATE OF NEW YORK
 COUNTY - St Lawrence
 TOWN - Louisville
 SWIS - 405289

2 0 1 9 T E N T A T I V E A S S E S S M E N T R O L L
 T A X A B L E SECTION OF THE ROLL - 1

PAGE 257
 VALUATION DATE-JUL 01, 2018
 TAXABLE STATUS DATE-MAR 01, 2019

TAX MAP NUMBER SEQUENCE
 UNIFORM PERCENT OF VALUE IS 087.00
 UNIFORM PERCENT OF VALUE IS 087.00

TAX MAP PARCEL NUMBER	PROPERTY LOCATION & CLASS	ASSESSMENT	EXEMPTION CODE	COUNTY	TOWN	SCHOOL
CURRENT OWNERS NAME	SCHOOL DISTRICT	LAND	TAX DESCRIPTION	TAXABLE VALUE		
CURRENT OWNERS ADDRESS	PARCEL SIZE/GRID COORD	TOTAL	SPECIAL DISTRICTS			ACCOUNT NO.
***** 9.056-1-1.1 *****						
	61 CR 43					
9.056-1-1.1	210 1 Family Res		COUNTY TAXABLE VALUE	75,300		
Judware Peggy	Massena 1 405801	19,900	TOWN TAXABLE VALUE	75,300		
61 County Route 43	FRNT 125.00 DPTH 300.00	75,300	SCHOOL TAXABLE VALUE	75,300		
Massena, NY 13662-3130	EAST-0348465 NRTH-1799482		FD022 Louisville Fire Prot	75,300 TO M		
	DEED BOOK 2009 PG-15923		LT018 Louisville Light 1	75,300 TO M		
	FULL MARKET VALUE	86,552	WD026 E Louisville Water	.00 UN		
***** 9.056-1-3 *****						
	45 Cline Dr					
9.056-1-3	210 1 Family Res		BAS STAR 41854 0	0	0	26,700
Buffham Bonnie L	Massena 1 405801	10,800	COUNTY TAXABLE VALUE	120,000		
45 Cline Dr	FRNT 200.00 DPTH 116.00	120,000	TOWN TAXABLE VALUE	120,000		
Massena, NY 13662	EAST-0348425 NRTH-1799023		SCHOOL TAXABLE VALUE	93,300		
	DEED BOOK 2003 PG-9581		FD022 Louisville Fire Prot	120,000 TO M		
	FULL MARKET VALUE	137,931	LT018 Louisville Light 1	120,000 TO M		
			WD026 E Louisville Water	.00 UN		
***** 9.056-1-5 *****						
	Cline Dr					1- 77- 8
9.056-1-5	311 Res vac land		COUNTY TAXABLE VALUE	5,400		
Baker Michele A	Massena 1 405801	5,400	TOWN TAXABLE VALUE	5,400		
12 Romeo Ave Apt 5	FRNT 200.00 DPTH 116.00	5,400	SCHOOL TAXABLE VALUE	5,400		
Massena, NY 13662	EAST-0348219 NRTH-1799370		FD022 Louisville Fire Prot	5,400 TO M		
	DEED BOOK 1047 PG-276		LT018 Louisville Light 1	5,400 TO M		
	FULL MARKET VALUE	6,207	WD026 E Louisville Water	.00 UN		
***** 9.056-1-6 *****						
	40 Butler Ave					
9.056-1-6	210 1 Family Res		ENH STAR 41834 0	0	0	61,140
Eastwood Richard	Massena 1 405801	18,000	COUNTY TAXABLE VALUE	142,700		
Eastwood Beverly	FRNT 300.00 DPTH 125.00	142,700	TOWN TAXABLE VALUE	142,700		
40 Butler Ave	EAST-0348153 NRTH-1799218		SCHOOL TAXABLE VALUE	81,560		
Massena, NY 13662	DEED BOOK 2005 PG-16670		FD022 Louisville Fire Prot	142,700 TO M		
	FULL MARKET VALUE	164,023	LT018 Louisville Light 1	142,700 TO M		
			WD026 E Louisville Water	.00 UN		
***** 9.056-1-7.1 *****						
	32 Butler Ave					1- 83- 5
9.056-1-7.1	210 1 Family Res		ENH STAR 41834 0	0	0	61,140
Byington (LU) Grace	Massena 1 405801	22,300	VET WAR CT 41121 0	10,680	10,680	0
Byington Francis (LU)	FRNT 250.00 DPTH	94,300	COUNTY TAXABLE VALUE	83,620		
32 Butler Ave	ACRES 1.30		TOWN TAXABLE VALUE	83,620		
Massena, NY 13662-3134	EAST-0348300 NRTH-1799057		SCHOOL TAXABLE VALUE	33,160		
	DEED BOOK 2015 PG-5749		FD022 Louisville Fire Prot	94,300 TO M		
	FULL MARKET VALUE	108,391	LT018 Louisville Light 1	94,300 TO M		
			WD026 E Louisville Water	.00 UN		

STATE OF NEW YORK
COUNTY - St Lawrence
TOWN - Louisville
SWIS - 405289

2 0 1 9 T E N T A T I V E A S S E S S M E N T R O L L
T A X A B L E SECTION OF THE ROLL - 1

PAGE 258
VALUATION DATE-JUL 01, 2018
TAXABLE STATUS DATE-MAR 01, 2019

TAX MAP NUMBER SEQUENCE
UNIFORM PERCENT OF VALUE IS 087.00
UNIFORM PERCENT OF VALUE IS 087.00

TAX MAP PARCEL NUMBER	PROPERTY LOCATION & CLASS	ASSESSMENT	EXEMPTION CODE	COUNTY	TOWN	SCHOOL
CURRENT OWNERS NAME	SCHOOL DISTRICT	LAND	TAX DESCRIPTION	TAXABLE VALUE		
CURRENT OWNERS ADDRESS	PARCEL SIZE/GRID COORD	TOTAL	SPECIAL DISTRICTS			ACCOUNT NO.
***** 9.056-1-8 *****						
9.056-1-8	24 Butler Ave					1- 24-14
Corey Toban L (AKA Toby)L	210 1 Family Res		ENH STAR 41834	0	0	0 61,140
Corey Nancy L (LU)	Massena 1 405801	8,500	COUNTY TAXABLE VALUE		63,800	
24 Butler Ave	FRNT 100.00 DPTH 125.00	63,800	TOWN TAXABLE VALUE		63,800	
Massena, NY 13662	EAST-0348392 NRTH-1798873		SCHOOL TAXABLE VALUE		2,660	
	DEED BOOK 2018 PG-7637		FD022 Louisville Fire Prot		63,800 TO M	
	FULL MARKET VALUE	73,333	LT018 Louisville Light 1		63,800 TO M	
			WD026 E Louisville Water		.00 UN	
***** 9.056-1-9 *****						
9.056-1-9	20 Butler Ave					1- 56-11
Bressard Michael	210 1 Family Res		COUNTY TAXABLE VALUE		160,000	
20 Butler Ave	Massena 1 405801	11,200	TOWN TAXABLE VALUE		160,000	
Massena, NY 13662	FRNT 200.00 DPTH 125.00	160,000	SCHOOL TAXABLE VALUE		160,000	
	BANK8888830		FD022 Louisville Fire Prot		160,000 TO M	
	EAST-0348433 NRTH-1798746		LT018 Louisville Light 1		160,000 TO M	
	DEED BOOK 2017 PG-17226		WD026 E Louisville Water		.00 UN	
	FULL MARKET VALUE	183,908				
***** 9.056-1-10 *****						
9.056-1-10	15 Butler Ave					1- 36- 6
Reynolds Jeffrey A	210 1 Family Res		BAS STAR 41854	0	0	0 26,700
Reynolds Kim M	Massena 1 405801	15,600	COUNTY TAXABLE VALUE		97,100	
15 Butler Ave	FRNT 250.00 DPTH 125.00	97,100	TOWN TAXABLE VALUE		97,100	
Massena, NY 13662	EAST-0348376 NRTH-1798544		SCHOOL TAXABLE VALUE		70,400	
	DEED BOOK 1998 PG-1505		FD022 Louisville Fire Prot		97,100 TO M	
	FULL MARKET VALUE	111,609	LT018 Louisville Light 1		97,100 TO M	
			WD026 E Louisville Water		.00 UN	
***** 9.056-1-11 *****						
9.056-1-11	Butler Ave					1- 40- 2
Corey Toban L (AKA Toby)L	311 Res vac land		COUNTY TAXABLE VALUE		5,100	
Corey Nancy L (LU)	Massena 1 405801	5,100	TOWN TAXABLE VALUE		5,100	
24 Butler Ave	FRNT 100.00 DPTH 125.00	5,100	SCHOOL TAXABLE VALUE		5,100	
Massena, NY 13662	EAST-0348295 NRTH-1798695		FD022 Louisville Fire Prot		5,100 TO M	
	DEED BOOK 2018 PG-7637		LT018 Louisville Light 1		5,100 TO M	
	FULL MARKET VALUE	5,862	WD026 E Louisville Water		.00 UN	
***** 9.056-1-12 *****						
9.056-1-12	29 Butler Ave					1- 22-13
Hernandez Jose L	210 1 Family Res		BAS STAR 41854	0	0	0 26,700
Harper Taneal	Massena 1 405801	10,200	COUNTY TAXABLE VALUE		41,200	
29 Butler Ave	FRNT 150.00 DPTH 125.00	41,200	TOWN TAXABLE VALUE		41,200	
Massena, NY 13662-3202	BANK8888111		SCHOOL TAXABLE VALUE		14,500	
	EAST-0348241 NRTH-1798797		FD022 Louisville Fire Prot		41,200 TO M	
	DEED BOOK 2014 PG-8662		LT018 Louisville Light 1		41,200 TO M	
	FULL MARKET VALUE	47,356	WD026 E Louisville Water		.00 UN	

STATE OF NEW YORK
COUNTY - St Lawrence
TOWN - Louisville
SWIS - 405289

2 0 1 9 T E N T A T I V E A S S E S S M E N T R O L L
T A X A B L E SECTION OF THE ROLL - 1

PAGE 259
VALUATION DATE-JUL 01, 2018
TAXABLE STATUS DATE-MAR 01, 2019

TAX MAP NUMBER SEQUENCE
UNIFORM PERCENT OF VALUE IS 087.00
UNIFORM PERCENT OF VALUE IS 087.00

TAX MAP PARCEL NUMBER	PROPERTY LOCATION & CLASS	ASSESSMENT	EXEMPTION CODE	COUNTY	TOWN	SCHOOL
CURRENT OWNERS NAME	SCHOOL DISTRICT	LAND	TAX DESCRIPTION	TAXABLE VALUE		
CURRENT OWNERS ADDRESS	PARCEL SIZE/GRID COORD	TOTAL	SPECIAL DISTRICTS			ACCOUNT NO.
***** 9.056-1-14.1 *****						
	37 Butler Ave					1- 34- 9
9.056-1-14.1	210 1 Family Res		BAS STAR 41854	0	0	0 26,700
Wood Donald A	Massena 1 405801	14,300	COUNTY TAXABLE VALUE		97,400	
Wood Cynthia A	FRNT 350.00 DPTH 125.00	97,400	TOWN TAXABLE VALUE		97,400	
37 Butler Ave	EAST-0348011 NRTH-1799135		SCHOOL TAXABLE VALUE		70,700	
Massena, NY 13662	DEED BOOK 1078 PG-1058		FD022 Louisville Fire Prot		97,400 TO M	
	FULL MARKET VALUE	111,954	LT018 Louisville Light 1		97,400 TO M	
			WD026 E Louisville Water		.00 UN	
***** 9.056-1-16 *****						
	33 Butler Ave					1- 34-11
9.056-1-16	210 1 Family Res		BAS STAR 41854	0	0	0 26,700
Kenyon Patricia Ann	Massena 1 405801	10,200	COUNTY TAXABLE VALUE		40,100	
33 Butler Ave	FRNT 150.00 DPTH 125.00	40,100	TOWN TAXABLE VALUE		40,100	
Massena, NY 13662	EAST-0348149 NRTH-1798922		SCHOOL TAXABLE VALUE		13,400	
	DEED BOOK 1097 PG-841		FD022 Louisville Fire Prot		40,100 TO M	
	FULL MARKET VALUE	46,092	LT018 Louisville Light 1		40,100 TO M	
			WD026 E Louisville Water		.00 UN	
***** 9.056-2-1 *****						
	231 Sh 37B					1- 23-15
9.056-2-1	210 1 Family Res		BAS STAR 41854	0	0	0 26,700
Fregoe Bryan G	Massena 1 405801	10,500	COUNTY TAXABLE VALUE		70,900	
Fregoe Michelle L	FRNT 99.00 DPTH 418.00	70,900	TOWN TAXABLE VALUE		70,900	
231 State Highway 37B	EAST-0348444 NRTH-1797937		SCHOOL TAXABLE VALUE		44,200	
Massena, NY 13662-3136	DEED BOOK 2014 PG-9165		FD022 Louisville Fire Prot		70,900 TO M	
	FULL MARKET VALUE	81,494	WD026 E Louisville Water		.00 UN	
***** 9.056-2-2 *****						
	227B SH 37B					1- 61-14
9.056-2-2	415 Motel		COUNTY TAXABLE VALUE		61,200	
Spinner Thomas J	Massena 1 405801	11,000	TOWN TAXABLE VALUE		61,200	
PO Box 763	FRNT 80.00 DPTH 255.00	61,200	SCHOOL TAXABLE VALUE		61,200	
Massena, NY 13662	EAST-0348355 NRTH-1797949		FD022 Louisville Fire Prot		61,200 TO M	
	DEED BOOK 2002 PG-5114		WD026 E Louisville Water		.00 UN	
	FULL MARKET VALUE	70,345				
***** 9.056-2-3 *****						
	Off Sh 37B					
9.056-2-3	314 Rural vac<10		COUNTY TAXABLE VALUE		1,000	
Spinner Thomas J	Massena 1 405801	1,000	TOWN TAXABLE VALUE		1,000	
PO Box 763	FRNT 80.00 DPTH 100.00	1,000	SCHOOL TAXABLE VALUE		1,000	
Massena, NY 13662	EAST-0348263 NRTH-1798078		FD022 Louisville Fire Prot		1,000 TO M	
	DEED BOOK 2002 PG-5114		WD026 E Louisville Water		.00 UN	
	FULL MARKET VALUE	1,149				

STATE OF NEW YORK
 COUNTY - St Lawrence
 TOWN - Louisville
 SWIS - 405289

2 0 1 9 T E N T A T I V E A S S E S S M E N T R O L L
 T A X A B L E S E C T I O N O F T H E R O L L - 1
 M A P S E C T I O N - 009
 S U B - S E C T I O N - 056
 U N I F O R M P E R C E N T O F V A L U E I S 087.00

PAGE 260
 VALUATION DATE-JUL 01, 2018
 TAXABLE STATUS DATE-MAR 01, 2019
 RPS150/V04/L015
 CURRENT DATE 4/25/2019

*** S P E C I A L D I S T R I C T S U M M A R Y ***

CODE	DISTRICT NAME	TOTAL PARCELS	EXTENSION TYPE	EXTENSION VALUE	AD VALOREM VALUE	EXEMPT AMOUNT	TAXABLE VALUE
FD022	Louisville Fir	15	TOTAL M		1075,500		1075,500
LT018	Louisville Lig	12	TOTAL M		942,400		942,400
WD026	E Louisville W	15	UNITS				

*** S C H O O L D I S T R I C T S U M M A R Y ***

CODE	DISTRICT NAME	TOTAL PARCELS	ASSESSED LAND	ASSESSED TOTAL	EXEMPT AMOUNT	TOTAL TAXABLE	STAR AMOUNT	STAR TAXABLE
405801	Massena 1	15	174,000	1075,500		1075,500	343,620	731,880
	S U B - T O T A L	15	174,000	1075,500		1075,500	343,620	731,880
	T O T A L	15	174,000	1075,500		1075,500	343,620	731,880

*** S Y S T E M C O D E S S U M M A R Y ***

NO SYSTEM EXEMPTIONS AT THIS LEVEL

*** E X E M P T I O N S U M M A R Y ***

CODE	DESCRIPTION	TOTAL PARCELS	COUNTY	TOWN	SCHOOL
41121	VET WAR CT	1	10,680	10,680	
41834	ENH STAR	3			183,420
41854	BAS STAR	6			160,200
	T O T A L	10	10,680	10,680	343,620

STATE OF NEW YORK
COUNTY - St Lawrence
TOWN - Louisville
SWIS - 405289

2 0 1 9 T E N T A T I V E A S S E S S M E N T R O L L
T A X A B L E SECTION OF THE ROLL - 1
M A P S E C T I O N - 009
S U B - S E C T I O N - 056
UNIFORM PERCENT OF VALUE IS 087.00

PAGE 261
VALUATION DATE-JUL 01, 2018
TAXABLE STATUS DATE-MAR 01, 2019
RPS150/V04/L015
CURRENT DATE 4/25/2019

*** G R A N D T O T A L S ***

ROLL SEC	DESCRIPTION	TOTAL PARCELS	ASSESSED LAND	ASSESSED TOTAL	TAXABLE COUNTY	TAXABLE TOWN	TAXABLE SCHOOL	STAR TAXABLE
1	TAXABLE	15	174,000	1075,500	1064,820	1064,820	1075,500	731,880

STATE OF NEW YORK
COUNTY - St Lawrence
TOWN - Louisville
SWIS - 405289

2 0 1 9 T E N T A T I V E A S S E S S M E N T R O L L
T A X A B L E SECTION OF THE ROLL - 1

PAGE 262
VALUATION DATE-JUL 01, 2018
TAXABLE STATUS DATE-MAR 01, 2019

TAX MAP NUMBER SEQUENCE
UNIFORM PERCENT OF VALUE IS 087.00
UNIFORM PERCENT OF VALUE IS 087.00

TAX MAP PARCEL NUMBER	PROPERTY LOCATION & CLASS	ASSESSMENT	EXEMPTION CODE	COUNTY	TOWN	SCHOOL
CURRENT OWNERS NAME	SCHOOL DISTRICT	LAND	TAX DESCRIPTION	TAXABLE VALUE		
CURRENT OWNERS ADDRESS	PARCEL SIZE/GRID COORD	TOTAL	SPECIAL DISTRICTS	ACCOUNT NO.		
***** 9.057-4-2 *****						
65 Cr 43						1- 74- 8
9.057-4-2	210 1 Family Res		COUNTY TAXABLE VALUE	48,800		
Euto Kevin	Massena 1 405801	8,500	TOWN TAXABLE VALUE	48,800		
Euto Dana	FRNT 75.00 DPTH 200.00	48,800	SCHOOL TAXABLE VALUE	48,800		
32 Randall Dr	EAST-0348517 NRTH-1799635		FD022 Louisville Fire Prot	48,800	TO M	
Massena, NY 13662	DEED BOOK 2016 PG-10838		WD026 E Louisville Water	.00	UN	
	FULL MARKET VALUE	56,092				
***** 9.057-4-4 *****						
57 Cr 43						1- 52-11
9.057-4-4	210 1 Family Res		BAS STAR 41854 0	0	0	26,700
Kuca John	Massena 1 405801	10,200	COUNTY TAXABLE VALUE	56,600		
57 County Route 43	FRNT 100.00 DPTH 200.00	56,600	TOWN TAXABLE VALUE	56,600		
Massena, NY 13662	EAST-0348658 NRTH-1799446		SCHOOL TAXABLE VALUE	29,900		
	DEED BOOK 2000 PG-12877		FD022 Louisville Fire Prot	56,600	TO M	
	FULL MARKET VALUE	65,057	WD026 E Louisville Water	.00	UN	
***** 9.057-4-5 *****						
53 Cr 43						1- 73- 3
9.057-4-5	210 1 Family Res		BAS STAR 41854 0	0	0	26,700
Woodard Charles A	Massena 1 405801	10,200	COUNTY TAXABLE VALUE	57,200		
Woodard Jessica M	SP54000	57,200	TOWN TAXABLE VALUE	57,200		
53 County Route 43	FRNT 100.00 DPTH 200.00		SCHOOL TAXABLE VALUE	30,500		
Massena, NY 13662	BANK8888869		FD022 Louisville Fire Prot	57,200	TO M	
	EAST-0348701 NRTH-1799365		WD026 E Louisville Water	.00	UN	
	DEED BOOK 2002 PG-14250					
	FULL MARKET VALUE	65,747				
***** 9.057-4-6 *****						
47 Cr 43						1- 27-10
9.057-4-6	210 1 Family Res		COUNTY TAXABLE VALUE	33,400		
Gray Jennifer	Massena 1 405801	12,200	TOWN TAXABLE VALUE	33,400		
44 Hale Rd	FRNT 150.00 DPTH 200.00	33,400	SCHOOL TAXABLE VALUE	33,400		
Canton, NY 13617	BANK8888209		FD022 Louisville Fire Prot	33,400	TO M	
	EAST-0348777 NRTH-1799262		WD026 E Louisville Water	.00	UN	
	DEED BOOK 2012 PG-12959					
	FULL MARKET VALUE	38,391				
***** 9.057-4-8.1 *****						
45 Cr 43						1- 51-15
9.057-4-8.1	210 1 Family Res		BAS STAR 41854 0	0	0	26,700
Love Amy M	Massena 1 405801	8,500	COUNTY TAXABLE VALUE	50,800		
45 County Route 43	FRNT 100.00 DPTH 200.00	50,800	TOWN TAXABLE VALUE	50,800		
Massena, NY 13662-3132	BANK8888869		SCHOOL TAXABLE VALUE	24,100		
	EAST-0348827 NRTH-1799170		FD022 Louisville Fire Prot	50,800	TO M	
	DEED BOOK 2011 PG-7083		WD026 E Louisville Water	.00	UN	
	FULL MARKET VALUE	58,391				

STATE OF NEW YORK
COUNTY - St Lawrence
TOWN - Louisville
SWIS - 405289

2 0 1 9 T E N T A T I V E A S S E S S M E N T R O L L
T A X A B L E SECTION OF THE ROLL - 1

PAGE 263
VALUATION DATE-JUL 01, 2018
TAXABLE STATUS DATE-MAR 01, 2019

TAX MAP NUMBER SEQUENCE
UNIFORM PERCENT OF VALUE IS 087.00
UNIFORM PERCENT OF VALUE IS 087.00

TAX MAP PARCEL NUMBER	PROPERTY LOCATION & CLASS	ASSESSMENT	EXEMPTION CODE	COUNTY	TOWN	SCHOOL
CURRENT OWNERS NAME	SCHOOL DISTRICT	LAND	TAX DESCRIPTION	TAXABLE VALUE		
CURRENT OWNERS ADDRESS	PARCEL SIZE/GRID COORD	TOTAL	SPECIAL DISTRICTS	ACCOUNT NO.		
***** 9.057-4-9.1 *****						
37 & 41 Cr 43						1- 44- 2. 1
9.057-4-9.1	210 1 Family Res		ENH STAR 41834	0	0	61,140
Pepe David J	Massena 1 405801	10,200	COUNTY TAXABLE VALUE		85,300	
Pepe Betty J	FRNT 100.00 DPTH 200.00	85,300	TOWN TAXABLE VALUE		85,300	
41 County Route 43	EAST-0348884 NRTH-1799083		SCHOOL TAXABLE VALUE		24,160	
Massena, NY 13662	DEED BOOK 2001 PG-1936		FD022 Louisville Fire Prot		85,300 TO M	
	FULL MARKET VALUE	98,046	WD026 E Louisville Water		.00 UN	
***** 9.057-4-11 *****						
35 Cr 43						1- 45- 7
9.057-4-11	210 1 Family Res		VET COM CT 41131	0	14,700	14,700 0
Garrow Joyce (LU)	Massena 1 405801	6,100	Aged - Cou 41802	0	13,230	0 0
% Joyce Garrow	FRNT 50.00 DPTH 200.00	58,800	Aged - Tow 41803	0	0	22,050 0
35 County Route 43	EAST-0348928 NRTH-1799008		ENH STAR 41834	0	0	58,800
Massena, NY 13662	DEED BOOK 2016 PG-8671		COUNTY TAXABLE VALUE		30,870	
	FULL MARKET VALUE	67,586	TOWN TAXABLE VALUE		22,050	
			SCHOOL TAXABLE VALUE		0	
			FD022 Louisville Fire Prot		58,800 TO M	
			WD026 E Louisville Water		.00 UN	
***** 9.057-4-12 *****						
33 Cr 43						1- 69-10
9.057-4-12	210 1 Family Res		VET WAR CT 41121	0	9,015	9,015 0
Ackerman Keitha A (LU)	Massena 1 405801	10,200	ENH STAR 41834	0	0	60,100
33 County Route 43	FRNT 100.00 DPTH 200.00	60,100	COUNTY TAXABLE VALUE		51,085	
Massena, NY 13662-3130	EAST-0348966 NRTH-1798938		TOWN TAXABLE VALUE		51,085	
	DEED BOOK 2014 PG-11923		SCHOOL TAXABLE VALUE		0	
	FULL MARKET VALUE	69,080	FD022 Louisville Fire Prot		60,100 TO M	
			WD026 E Louisville Water		.00 UN	
***** 9.057-4-13 *****						
27 Cr 43						1- 65-10
9.057-4-13	210 1 Family Res		BAS STAR 41854	0	0	26,700
Shaw James	Massena 1 405801	12,200	COUNTY TAXABLE VALUE		92,000	
Shaw Rebecca	FRNT 150.00 DPTH 200.00	92,000	TOWN TAXABLE VALUE		92,000	
27 County Route 43	EAST-0349058 NRTH-1798846		SCHOOL TAXABLE VALUE		65,300	
Massena, NY 13662	DEED BOOK 844 PG-393		FD022 Louisville Fire Prot		92,000 TO M	
	FULL MARKET VALUE	105,747	WD026 E Louisville Water		.00 UN	
***** 9.057-4-14 *****						
23 Cr 43						1- 48- 8
9.057-4-14	210 1 Family Res		COUNTY TAXABLE VALUE		68,000	
Sirles Joshua B	Massena 1 405801	10,200	TOWN TAXABLE VALUE		68,000	
Burnham Katherine E	FRNT 100.00 DPTH 200.00	68,000	SCHOOL TAXABLE VALUE		68,000	
23 County Route 43	BANK8888220		FD022 Louisville Fire Prot		68,000 TO M	
Massena, NY 13662	EAST-0349112 NRTH-1798738		WD026 E Louisville Water		.00 UN	
	DEED BOOK 2018 PG-13244					
	FULL MARKET VALUE	78,161				

STATE OF NEW YORK
COUNTY - St Lawrence
TOWN - Louisville
SWIS - 405289

2 0 1 9 T E N T A T I V E A S S E S S M E N T R O L L
T A X A B L E SECTION OF THE ROLL - 1

PAGE 264
VALUATION DATE-JUL 01, 2018
TAXABLE STATUS DATE-MAR 01, 2019

TAX MAP NUMBER SEQUENCE
UNIFORM PERCENT OF VALUE IS 087.00
UNIFORM PERCENT OF VALUE IS 087.00

TAX MAP PARCEL NUMBER	PROPERTY LOCATION & CLASS	ASSESSMENT	EXEMPTION CODE	COUNTY	TOWN	SCHOOL
CURRENT OWNERS NAME	SCHOOL DISTRICT	LAND	TAX DESCRIPTION	TAXABLE VALUE		
CURRENT OWNERS ADDRESS	PARCEL SIZE/GRID COORD	TOTAL	SPECIAL DISTRICTS	ACCOUNT NO.		
***** 9.057-4-15 *****						
19 Cr 43						1- 34- 5
9.057-4-15	210 1 Family Res		COUNTY TAXABLE VALUE	37,400		
Prescott Melissa	Massena 1 405801	10,200	TOWN TAXABLE VALUE	37,400		
167 McKinley Ave	FRNT 100.00 DPTH 200.00	37,400	SCHOOL TAXABLE VALUE	37,400		
Massena, NY 13662	EAST-0349166 NRTH-1798646		FD022 Louisville Fire Prot	37,400 TO M		
	DEED BOOK 1111 PG-638		WD026 E Louisville Water	.00 UN		
	FULL MARKET VALUE	42,989				
***** 9.057-4-16 *****						
15 Cr 43						1- 81- 1
9.057-4-16	210 1 Family Res		COUNTY TAXABLE VALUE	46,200		
Bellinger Nathan B	Massena 1 405801	10,200	TOWN TAXABLE VALUE	46,200		
15 County Route 43	FRNT 100.00 DPTH 200.00	46,200	SCHOOL TAXABLE VALUE	46,200		
Massena, NY 13662	EAST-0349231 NRTH-1798576		FD022 Louisville Fire Prot	46,200 TO M		
	DEED BOOK 2019 PG-175		WD026 E Louisville Water	.00 UN		
PRIOR OWNER ON 3/01/2019	FULL MARKET VALUE	53,103				
Bellinger Nathan B						
***** 9.057-4-17 *****						
13 Cr 43						1- 77- 2
9.057-4-17	210 1 Family Res		ENH STAR 41834 0	0	0	61,140
Murphy James C	Massena 1 405801	6,100	COUNTY TAXABLE VALUE	69,100		
Murphy Viola R	FRNT 50.00 DPTH 200.00	69,100	TOWN TAXABLE VALUE	69,100		
13 County Route 43	EAST-0349254 NRTH-1798509		SCHOOL TAXABLE VALUE	7,960		
Massena, NY 13662	DEED BOOK 999 PG-537		FD022 Louisville Fire Prot	69,100 TO M		
	FULL MARKET VALUE	79,425	WD026 E Louisville Water	.00 UN		
***** 9.057-4-18 *****						
11 Cr 43						1- 56-14
9.057-4-18	210 1 Family Res		BAS STAR 41854 0	0	0	26,700
Seeber Karen	Massena 1 405801	8,500	COUNTY TAXABLE VALUE	75,000		
11 County Route 43	FRNT 75.00 DPTH 200.00	75,000	TOWN TAXABLE VALUE	75,000		
Massena, NY 13662	BANK8888220		SCHOOL TAXABLE VALUE	48,300		
	EAST-0349302 NRTH-1798457		FD022 Louisville Fire Prot	75,000 TO M		
	DEED BOOK 2005 PG-7862		WD026 E Louisville Water	.00 UN		
	FULL MARKET VALUE	86,207				
***** 9.057-4-20.11 *****						
269 Sh 37B						1- 28-14
9.057-4-20.11	210 1 Family Res		COUNTY TAXABLE VALUE	79,500		
Bressard John Peter	Massena 1 405801	9,200	TOWN TAXABLE VALUE	79,500		
269 State Highway 37B	FRNT 100.00 DPTH 175.00	79,500	SCHOOL TAXABLE VALUE	79,500		
Massena, NY 13662	BANK8888830		FD022 Louisville Fire Prot	79,500 TO M		
	EAST-0349409 NRTH-1798390		WD026 E Louisville Water	.00 UN		
	DEED BOOK 2017 PG-10402					
	FULL MARKET VALUE	91,379				

STATE OF NEW YORK
COUNTY - St Lawrence
TOWN - Louisville
SWIS - 405289

2 0 1 9 T E N T A T I V E A S S E S S M E N T R O L L
T A X A B L E SECTION OF THE ROLL - 1

PAGE 265
VALUATION DATE-JUL 01, 2018
TAXABLE STATUS DATE-MAR 01, 2019

TAX MAP NUMBER SEQUENCE
UNIFORM PERCENT OF VALUE IS 087.00
UNIFORM PERCENT OF VALUE IS 087.00

TAX MAP PARCEL NUMBER	PROPERTY LOCATION & CLASS	ASSESSMENT	EXEMPTION CODE	COUNTY	TOWN	SCHOOL
CURRENT OWNERS NAME	SCHOOL DISTRICT	LAND	TAX DESCRIPTION	TAXABLE VALUE		
CURRENT OWNERS ADDRESS	PARCEL SIZE/GRID COORD	TOTAL	SPECIAL DISTRICTS			ACCOUNT NO.
***** 9.057-4-21.1 *****						
265 Sh 37B						1- 51- 6
9.057-4-21.1	210 1 Family Res		Aged - Tow 41803	0	0	33,450 0
Schwartzman Robert A	Massena 1 405801	5,500	BAS STAR 41854	0	0	0 26,700
265 State Highway 37B	SP65000	66,900	COUNTY TAXABLE VALUE		66,900	
Massena, NY 13662	FRNT 50.00 DPTH 175.00		TOWN TAXABLE VALUE		33,450	
	EAST-0349345 NRTH-1798327		SCHOOL TAXABLE VALUE		40,200	
	DEED BOOK 2002 PG-16373		FD022 Louisville Fire Prot		66,900 TO M	
	FULL MARKET VALUE	76,897	WD026 E Louisville Water		.00 UN	
***** 9.057-4-22 *****						
263 Sh 37B						1- 85- 3
9.057-4-22	210 1 Family Res		COUNTY TAXABLE VALUE		17,700	
Deno Bill	Massena 1 405801	7,800	TOWN TAXABLE VALUE		17,700	
263 State Highway 37B	FRNT 70.00 DPTH 187.00	17,700	SCHOOL TAXABLE VALUE		17,700	
Massena, NY 13662	BANK8888220		FD022 Louisville Fire Prot		17,700 TO M	
	EAST-0349291 NRTH-1798316		WD026 E Louisville Water		.00 UN	
	DEED BOOK 2008 PG-4764					
	FULL MARKET VALUE	20,345				
***** 9.057-4-25 *****						
260 Sh 37B						1- 21- 7
9.057-4-25	210 1 Family Res		ENH STAR 41834	0	0	0 57,900
Rush Daniel J	Massena 1 405801	7,700	COUNTY TAXABLE VALUE		57,900	
Rush Jacqueline D	FRNT 75.00 DPTH 150.00	57,900	TOWN TAXABLE VALUE		57,900	
PO Box 214	EAST-0349323 NRTH-1798089		SCHOOL TAXABLE VALUE		0	
Round Lake, NY 12151	DEED BOOK 1091 PG-945		FD022 Louisville Fire Prot		57,900 TO M	
	FULL MARKET VALUE	66,552	WD026 E Louisville Water		.00 UN	
***** 9.057-4-26 *****						
254 Sh 37B						1- 11- 6
9.057-4-26	210 1 Family Res		COUNTY TAXABLE VALUE		35,000	
Clary Scott M	Massena 1 405801	11,100	TOWN TAXABLE VALUE		35,000	
11 Erwin Ave	FRNT 150.00 DPTH 150.00	35,000	SCHOOL TAXABLE VALUE		35,000	
Massena, NY 13662-3131	BANK8888830		FD022 Louisville Fire Prot		35,000 TO M	
	EAST-0349237 NRTH-1798030		WD026 E Louisville Water		.00 UN	
	DEED BOOK 2013 PG-10815					
	FULL MARKET VALUE	40,230				
***** 9.057-4-27 *****						
257 Sh 37B						1- 43-14
9.057-4-27	210 1 Family Res		BAS STAR 41854	0	0	0 26,700
Davey Raymond J	Massena 1 405801	7,500	COUNTY TAXABLE VALUE		79,500	
257 State Highway 37B	FRNT 65.00 DPTH 200.00	79,500	TOWN TAXABLE VALUE		79,500	
Massena, NY 13662	BANK8888220		SCHOOL TAXABLE VALUE		52,800	
	EAST-0349129 NRTH-1798224		FD022 Louisville Fire Prot		79,500 TO M	
	DEED BOOK 2007 PG-18892		LT018 Louisville Light 1		79,500 TO M	
	FULL MARKET VALUE	91,379	WD026 E Louisville Water		.00 UN	

STATE OF NEW YORK
 COUNTY - St Lawrence
 TOWN - Louisville
 SWIS - 405289

2 0 1 9 T E N T A T I V E A S S E S S M E N T R O L L
 T A X A B L E SECTION OF THE ROLL - 1

PAGE 266
 VALUATION DATE-JUL 01, 2018
 TAXABLE STATUS DATE-MAR 01, 2019

TAX MAP NUMBER SEQUENCE
 UNIFORM PERCENT OF VALUE IS 087.00
 UNIFORM PERCENT OF VALUE IS 087.00

TAX MAP PARCEL NUMBER	PROPERTY LOCATION & CLASS	ASSESSMENT	EXEMPTION CODE	COUNTY	TOWN	SCHOOL
CURRENT OWNERS NAME	SCHOOL DISTRICT	LAND	TAX DESCRIPTION	TAXABLE VALUE		
CURRENT OWNERS ADDRESS	PARCEL SIZE/GRID COORD	TOTAL	SPECIAL DISTRICTS			ACCOUNT NO.
***** 9.057-4-28.1 *****						
	261 Sh 37B					1- 35- 3
9.057-4-28.1	210 1 Family Res		ENH STAR 41834	0	0	0 52,600
Kelley Reva M	Massena 1 405801	11,100	COUNTY TAXABLE VALUE		52,600	
261 State Highway 37B	FRNT 65.00 DPTH 200.00	52,600	TOWN TAXABLE VALUE		52,600	
Massena, NY 13662	EAST-0349197 NRTH-1798249		SCHOOL TAXABLE VALUE		0	
	DEED BOOK 2003 PG-6682		FD022 Louisville Fire Prot		52,600 TO M	
	FULL MARKET VALUE	60,460	WD026 E Louisville Water		.00 UN	
***** 9.057-4-30 *****						
	12 Cline Dr					1- 34- 4
9.057-4-30	270 Mfg housing		Aged - All 41800	0	24,000	24,000 24,000
Sales Benjamin	Massena 1 405801	8,500	ENH STAR 41834	0	0	0 24,000
Sales Tarcela	FRNT 75.00 DPTH 200.00	48,000	COUNTY TAXABLE VALUE		24,000	
12 Cline Dr	BANK8888869		TOWN TAXABLE VALUE		24,000	
Massena, NY 13662-1214	EAST-0349085 NRTH-1798370		SCHOOL TAXABLE VALUE		0	
	DEED BOOK 2014 PG-1843		FD022 Louisville Fire Prot		48,000 TO M	
	FULL MARKET VALUE	55,172	LT018 Louisville Light 1		48,000 TO M	
			WD026 E Louisville Water		.00 UN	
***** 9.057-4-31.1 *****						
	14 Cline Dr					1- 68- 8
9.057-4-31.1	210 1 Family Res		COUNTY TAXABLE VALUE		64,000	
Henry Kelly	Massena 1 405801	12,800	TOWN TAXABLE VALUE		64,000	
14 Cline Dr	FRNT 175.00 DPTH 200.00	64,000	SCHOOL TAXABLE VALUE		64,000	
Massena, NY 13662-3132	BANK8888830		FD022 Louisville Fire Prot		64,000 TO M	
	EAST-0349015 NRTH-1798495		LT018 Louisville Light 1		64,000 TO M	
	DEED BOOK 2015 PG-14535		WD026 E Louisville Water		.00 UN	
	FULL MARKET VALUE	73,563				
***** 9.057-4-33 *****						
	20 Cline Dr					1- 61-13
9.057-4-33	210 1 Family Res		BAS STAR 41854	0	0	0 26,700
Millward Dorothy M	Massena 1 405801	12,200	COUNTY TAXABLE VALUE		74,900	
Millward Mark D	FRNT 150.00 DPTH 200.00	74,900	TOWN TAXABLE VALUE		74,900	
20 Cline Dr	EAST-0348928 NRTH-1798624		SCHOOL TAXABLE VALUE		48,200	
Massena, NY 13662	DEED BOOK 2018 PG-8219		FD022 Louisville Fire Prot		74,900 TO M	
	FULL MARKET VALUE	86,092	LT018 Louisville Light 1		74,900 TO M	
			WD026 E Louisville Water		.00 UN	
***** 9.057-4-34 *****						
	24 Cline Dr					1- 75-10
9.057-4-34	210 1 Family Res		BAS STAR 41854	0	0	0 26,700
Marashian Steven J	Massena 1 405801	10,200	COUNTY TAXABLE VALUE		91,400	
Marashian Karen L	SP75000	91,400	TOWN TAXABLE VALUE		91,400	
24 Cline Dr	FRNT 100.00 DPTH 200.00		SCHOOL TAXABLE VALUE		64,700	
Massena, NY 13662	BANK8888111		FD022 Louisville Fire Prot		91,400 TO M	
	EAST-0348853 NRTH-1798727		LT018 Louisville Light 1		91,400 TO M	
	DEED BOOK 2017 PG-7518		WD026 E Louisville Water		.00 UN	
	FULL MARKET VALUE	105,057				

STATE OF NEW YORK
COUNTY - St Lawrence
TOWN - Louisville
SWIS - 405289

2 0 1 9 T E N T A T I V E A S S E S S M E N T R O L L
T A X A B L E SECTION OF THE ROLL - 1

PAGE 267
VALUATION DATE-JUL 01, 2018
TAXABLE STATUS DATE-MAR 01, 2019

TAX MAP NUMBER SEQUENCE
UNIFORM PERCENT OF VALUE IS 087.00
UNIFORM PERCENT OF VALUE IS 087.00

TAX MAP PARCEL NUMBER	PROPERTY LOCATION & CLASS	ASSESSMENT	EXEMPTION CODE	COUNTY	TOWN	SCHOOL
CURRENT OWNERS NAME	SCHOOL DISTRICT	LAND	TAX DESCRIPTION	TAXABLE VALUE		
CURRENT OWNERS ADDRESS	PARCEL SIZE/GRID COORD	TOTAL	SPECIAL DISTRICTS	ACCOUNT NO.		
***** 9.057-4-35 *****						
30 Cline Dr						1- 32- 1
9.057-4-35	210 1 Family Res		BAS STAR 41854	0	0	0 26,700
Pelletier Jane M	Massena 1 405801	12,200	COUNTY TAXABLE VALUE			82,300
30 Cline Dr	FRNT 150.00 DPTH 200.00	82,300	TOWN TAXABLE VALUE			82,300
Massena, NY 13662	EAST-0348793 NRTH-1798835		SCHOOL TAXABLE VALUE			55,600
	DEED BOOK 904 PG-646		FD022 Louisville Fire Prot			82,300 TO M
	FULL MARKET VALUE	94,598	LT018 Louisville Light 1			82,300 TO M
			WD026 E Louisville Water			.00 UN
***** 9.057-4-36 *****						
36 Cline Dr						1- 44- 1
9.057-4-36	210 1 Family Res		COUNTY TAXABLE VALUE			99,100
Laramay Marcus R	Massena 1 405801	12,200	TOWN TAXABLE VALUE			99,100
Sheridan Ashleigh M	FRNT 150.00 DPTH 200.00	99,100	SCHOOL TAXABLE VALUE			99,100
36 Cline Dr	BANK8888220		FD022 Louisville Fire Prot			99,100 TO M
Massena, NY 13662	EAST-0348728 NRTH-1798976		LT018 Louisville Light 1			99,100 TO M
	DEED BOOK 2018 PG-4085		WD026 E Louisville Water			.00 UN
	FULL MARKET VALUE	113,908				
***** 9.057-4-38.1 *****						
42 Cline Dr						1- 18- 7.1
9.057-4-38.1	210 1 Family Res		BAS STAR 41854	0	0	0 26,700
DeCarr Julie L	Massena 1 405801	12,200	COUNTY TAXABLE VALUE			138,500
42 Cline Dr	FRNT 150.00 DPTH 200.00	138,500	TOWN TAXABLE VALUE			138,500
Massena, NY 13662	BANK8888220		SCHOOL TAXABLE VALUE			111,800
	EAST-0348647 NRTH-1799084		FD022 Louisville Fire Prot			138,500 TO M
	DEED BOOK 2006 PG-13461		LT018 Louisville Light 1			138,500 TO M
	FULL MARKET VALUE	159,195	WD026 E Louisville Water			.00 UN
***** 9.057-4-39.1 *****						
50 Cline Dr						1- 56- 4
9.057-4-39.1	210 1 Family Res		ENH STAR 41834	0	0	0 61,140
Wood Raymond (LU)	Massena 1 405801	15,100	COUNTY TAXABLE VALUE			118,200
50 Cline Dr	FRNT 270.00 DPTH 200.00	118,200	TOWN TAXABLE VALUE			118,200
Massena, NY 13662	EAST-0348499 NRTH-1799272		SCHOOL TAXABLE VALUE			57,060
	DEED BOOK 2018 PG-4965		FD022 Louisville Fire Prot			118,200 TO M
	FULL MARKET VALUE	135,862	LT018 Louisville Light 1			118,200 TO M
			WD026 E Louisville Water			.00 UN
***** 9.057-4-42.1 *****						
270 Sh 37B						
9.057-4-42.1	311 Res vac land		COUNTY TAXABLE VALUE			6,500
MacDonald John D	Massena 1 405801	6,500	TOWN TAXABLE VALUE			6,500
66 Wolverine Pt	FRNT 220.00 DPTH	6,500	SCHOOL TAXABLE VALUE			6,500
Massena, NY 13662	ACRES 1.90		FD022 Louisville Fire Prot			6,500 TO M
	EAST-0349578 NRTH-1798078		WD026 E Louisville Water			.00 UN
	DEED BOOK 2016 PG-12284					
	FULL MARKET VALUE	7,471				

STATE OF NEW YORK
 COUNTY - St Lawrence
 TOWN - Louisville
 SWIS - 405289

2 0 1 9 T E N T A T I V E A S S E S S M E N T R O L L
 T A X A B L E SECTION OF THE ROLL - 1

PAGE 268
 VALUATION DATE-JUL 01, 2018
 TAXABLE STATUS DATE-MAR 01, 2019

TAX MAP NUMBER SEQUENCE
 UNIFORM PERCENT OF VALUE IS 087.00
 UNIFORM PERCENT OF VALUE IS 087.00

TAX MAP PARCEL NUMBER	PROPERTY LOCATION & CLASS	ASSESSMENT	EXEMPTION CODE-----	COUNTY-----	TOWN-----	SCHOOL
CURRENT OWNERS NAME	SCHOOL DISTRICT	LAND	TAX DESCRIPTION	TAXABLE VALUE		
CURRENT OWNERS ADDRESS	PARCEL SIZE/GRID COORD	TOTAL	SPECIAL DISTRICTS			ACCOUNT NO.
***** 9.057-4-43 *****						
	Sh 37B					
9.057-4-43	311 Res vac land		COUNTY TAXABLE VALUE	10,800		
Rush Daniel	Massena 1 405801	10,800	TOWN TAXABLE VALUE	10,800		
Rush Jacqueline	FRNT 50.00 DPTH 376.00	10,800	SCHOOL TAXABLE VALUE	10,800		
260 State Highway 37B	ACRES 1.70		FD022 Louisville Fire Prot	10,800 TO M		
Massena, NY 13662	EAST-0349383 NRTH-1797889		WD026 E Louisville Water	.00 UN		
	DEED BOOK 1091 PG-952					
	FULL MARKET VALUE	12,414				
***** 9.057-5-4 *****						
	35 Cline Dr					1- 65- 2
9.057-5-4	210 1 Family Res		COUNTY TAXABLE VALUE	82,900		
Scott Richard	Massena 1 405801	10,800	TOWN TAXABLE VALUE	82,900		
371 State Highway 131	FRNT 200.00 DPTH 116.00	82,900	SCHOOL TAXABLE VALUE	82,900		
Massena, NY 13662	EAST-0348539 NRTH-1798862		FD022 Louisville Fire Prot	82,900 TO M		
	DEED BOOK 2006 PG-4317		LT018 Louisville Light 1	82,900 TO M		
	FULL MARKET VALUE	95,287	WD026 E Louisville Water	.00 UN		
***** 9.057-5-5 *****						
	33 Cline Dr					1- 40-13
9.057-5-5	210 1 Family Res		COUNTY TAXABLE VALUE	83,000		
White Michael Phillip	Massena 1 405801	8,100	TOWN TAXABLE VALUE	83,000		
Latorre Gaby Ena	FRNT 100.00 DPTH 116.00	83,000	SCHOOL TAXABLE VALUE	83,000		
33 Cline Dr	EAST-0348614 NRTH-1798732		FD022 Louisville Fire Prot	83,000 TO M		
Massena, NY 13662	DEED BOOK 2018 PG-17190		LT018 Louisville Light 1	83,000 TO M		
	FULL MARKET VALUE	95,402	WD026 E Louisville Water	.00 UN		
***** 9.057-5-7 *****						
	23 Cline Dr					1- 41- 7
9.057-5-7	210 1 Family Res		COUNTY TAXABLE VALUE	79,600		
Dufresne Diana C	Massena 1 405801	9,200	TOWN TAXABLE VALUE	79,600		
Dufresne Stefan	FRNT 100.00 DPTH 150.00	79,600	SCHOOL TAXABLE VALUE	79,600		
3 Coventry Dr	EAST-0348744 NRTH-1798500		FD022 Louisville Fire Prot	79,600 TO M		
Massena, NY 13662	DEED BOOK 2018 PG-8801		LT018 Louisville Light 1	79,600 TO M		
	FULL MARKET VALUE	91,494	WD026 E Louisville Water	.00 UN		
***** 9.057-5-8 *****						
	15 Cline Dr					1- 21- 8
9.057-5-8	210 1 Family Res		ENH STAR 41834 0	0	0	61,140
Cousineau Jean M	Massena 1 405801	12,200	COUNTY TAXABLE VALUE	70,000		
15 Cline Dr	FRNT 200.00 DPTH 150.00	70,000	TOWN TAXABLE VALUE	70,000		
Massena, NY 13662-3135	EAST-0348836 NRTH-1798381		SCHOOL TAXABLE VALUE	8,860		
	DEED BOOK 2009 PG-4592		FD022 Louisville Fire Prot	70,000 TO M		
	FULL MARKET VALUE	80,460	LT018 Louisville Light 1	70,000 TO M		
			WD026 E Louisville Water	.00 UN		

STATE OF NEW YORK
 COUNTY - St Lawrence
 TOWN - Louisville
 SWIS - 405289

2 0 1 9 T E N T A T I V E A S S E S S M E N T R O L L
 T A X A B L E SECTION OF THE ROLL - 1

PAGE 269
 VALUATION DATE-JUL 01, 2018
 TAXABLE STATUS DATE-MAR 01, 2019

TAX MAP NUMBER SEQUENCE
 UNIFORM PERCENT OF VALUE IS 087.00
 UNIFORM PERCENT OF VALUE IS 087.00

TAX MAP PARCEL NUMBER	PROPERTY LOCATION & CLASS	ASSESSMENT	EXEMPTION CODE	COUNTY	TOWN	SCHOOL
CURRENT OWNERS NAME	SCHOOL DISTRICT	LAND	TAX DESCRIPTION	TAXABLE VALUE		
CURRENT OWNERS ADDRESS	PARCEL SIZE/GRID COORD	TOTAL	SPECIAL DISTRICTS			ACCOUNT NO.
***** 9.057-5-9 *****						
9.057-5-9	9 Cline Dr 270 Mfg housing		VET COM CT 41131	0	5,850	1- 82-10
French Ronald G	Massena 1 405801	9,300	BAS STAR 41854	0	0	0 23,400
9 Cline Dr	FRNT 150.00 DPTH 104.00	23,400	COUNTY TAXABLE VALUE		17,550	
Massena, NY 13662	EAST-0348921 NRTH-1798242		TOWN TAXABLE VALUE		17,550	
	DEED BOOK 901 PG-189		SCHOOL TAXABLE VALUE		0	
	FULL MARKET VALUE	26,897	FD022 Louisville Fire Prot		23,400	TO M
			LT018 Louisville Light 1		23,400	TO M
			WD026 E Louisville Water		.00	UN
***** 9.057-5-10.1 *****						
9.057-5-10.1	249 Sh 37B 210 1 Family Res		COUNTY TAXABLE VALUE		83,700	1- 29-14
Greco Traci M	Massena 1 405801	18,500	TOWN TAXABLE VALUE		83,700	
249 State Highway 37B	FRNT 218.00 DPTH	83,700	SCHOOL TAXABLE VALUE		83,700	
Massena, NY 13662-3136	ACRES 1.40		FD022 Louisville Fire Prot		83,700	TO M
	EAST-0348922 NRTH-1798120		LT018 Louisville Light 1		83,700	TO M
	DEED BOOK 2015 PG-3118		WD026 E Louisville Water		.00	UN
	FULL MARKET VALUE	96,207				
***** 9.057-5-11 *****						
9.057-5-11	245 Sh 37B 220 2 Family Res		COUNTY TAXABLE VALUE		55,000	1- 65-12
O'Keefe Daniel Jr	Massena 1 405801	9,400	TOWN TAXABLE VALUE		55,000	
996 County Route 36	FRNT 82.00 DPTH 412.00	55,000	SCHOOL TAXABLE VALUE		55,000	
Chase Mills, NY 13621-3145	EAST-0348771 NRTH-1798105		FD022 Louisville Fire Prot		55,000	TO M
	DEED BOOK 2008 PG-13555		WD026 E Louisville Water		.00	UN
	FULL MARKET VALUE	63,218				
***** 9.057-5-12 *****						
9.057-5-12	241 Sh 37B 210 1 Family Res		ENH STAR 41834	0	0	1- 65-14
Robillard Warren G (LU)	Massena 1 405801	9,600	COUNTY TAXABLE VALUE		74,500	0 61,140
Robillard Betty L (LU)	FRNT 86.00 DPTH 412.00	74,500	TOWN TAXABLE VALUE		74,500	
241 State Highway 37B	EAST-0348685 NRTH-1798057		SCHOOL TAXABLE VALUE		13,360	
Massena, NY 13662-3136	DEED BOOK 2011 PG-9787		FD022 Louisville Fire Prot		74,500	TO M
	FULL MARKET VALUE	85,632	WD026 E Louisville Water		.00	UN
***** 9.057-5-13.1 *****						
9.057-5-13.1	11 Butler Ave 210 1 Family Res		BAS STAR 41854	0	0	1- 36- 9
Tredo Debra (LU)	Massena 1 405801	14,400	COUNTY TAXABLE VALUE		152,000	0 26,700
11 Butler Ave	FRNT 266.00 DPTH 170.00	152,000	TOWN TAXABLE VALUE		152,000	
Massena, NY 13662	EAST-0348557 NRTH-1798352		SCHOOL TAXABLE VALUE		125,300	
	DEED BOOK 2008 PG-11135		FD022 Louisville Fire Prot		152,000	TO M
	FULL MARKET VALUE	174,713	LT018 Louisville Light 1		152,000	TO M
			WD026 E Louisville Water		.00	UN

STATE OF NEW YORK
COUNTY - St Lawrence
TOWN - Louisville
SWIS - 405289

2 0 1 9 T E N T A T I V E A S S E S S M E N T R O L L
T A X A B L E SECTION OF THE ROLL - 1

PAGE 270
VALUATION DATE-JUL 01, 2018
TAXABLE STATUS DATE-MAR 01, 2019

TAX MAP NUMBER SEQUENCE
UNIFORM PERCENT OF VALUE IS 087.00
UNIFORM PERCENT OF VALUE IS 087.00

TAX MAP PARCEL NUMBER	PROPERTY LOCATION & CLASS	ASSESSMENT	EXEMPTION CODE	COUNTY	TOWN	SCHOOL
CURRENT OWNERS NAME	SCHOOL DISTRICT	LAND	TAX DESCRIPTION	TAXABLE VALUE		
CURRENT OWNERS ADDRESS	PARCEL SIZE/GRID COORD	TOTAL	SPECIAL DISTRICTS	ACCOUNT NO.		

9.057-5-22	2 Butler Ave			9.057-5-22	*****	
French Patrick J	210 1 Family Res		COUNTY TAXABLE VALUE		1- 83- 2	
Bond Janis L	Massena 1 405801	10,800	TOWN TAXABLE VALUE			
2 Butler Ave	FRNT 244.00 DPTH 100.00	75,500	SCHOOL TAXABLE VALUE			
Massena, NY 13662-3134	BANK8888111		FD022 Louisville Fire Prot			
	EAST-0348604 NRTH-1798597		LT018 Louisville Light 1			
	DEED BOOK 2015 PG-4679		WD026 E Louisville Water			
	FULL MARKET VALUE	86,782				

9.057-5-32	235 Sh 37B			9.057-5-32	*****	
DeCarlo Ryan A	210 1 Family Res		COUNTY TAXABLE VALUE		1- 80- 4	
235 State Highway 37B	Massena 1 405801	14,300	TOWN TAXABLE VALUE			
Massena, NY 13662	FRNT 83.00 DPTH 419.00	54,000	SCHOOL TAXABLE VALUE			
	BANK8888830		FD022 Louisville Fire Prot			
	EAST-0348620 NRTH-1798001		WD026 E Louisville Water			
	DEED BOOK 2016 PG-5612					
	FULL MARKET VALUE	62,069				

9.057-5-33	233 Sh 37B			9.057-5-33	*****	
Peets Christopher L	210 1 Family Res		BAS STAR 41854	0	0	1- 35-15
Peets Karen E	Massena 1 405801	9,400	COUNTY TAXABLE VALUE			26,700
233 State Highway 37B	FRNT 82.00 DPTH 404.00	120,300	TOWN TAXABLE VALUE			
Massena, NY 13662	BANK8888111		SCHOOL TAXABLE VALUE			
	EAST-0348551 NRTH-1797952		FD022 Louisville Fire Prot			
	DEED BOOK 2007 PG-1181		WD026 E Louisville Water			
	FULL MARKET VALUE	138,276				

STATE OF NEW YORK
 COUNTY - St Lawrence
 TOWN - Louisville
 SWIS - 405289

2 0 1 9 T E N T A T I V E A S S E S S M E N T R O L L
 T A X A B L E S E C T I O N O F T H E R O L L - 1
 M A P S E C T I O N - 009
 S U B - S E C T I O N - 057
 U N I F O R M P E R C E N T O F V A L U E I S 087.00

PAGE 271
 VALUATION DATE-JUL 01, 2018
 TAXABLE STATUS DATE-MAR 01, 2019
 RPS150/V04/L015
 CURRENT DATE 4/25/2019

*** S P E C I A L D I S T R I C T S U M M A R Y ***

CODE	DISTRICT NAME	TOTAL PARCELS	EXTENSION TYPE	EXTENSION VALUE	AD VALOREM VALUE	EXEMPT AMOUNT	TAXABLE VALUE
FD022	Louisville Fir	43	TOTAL M		2915,400		2915,400
LT018	Louisville Lig	17	TOTAL M		1446,000		1446,000
WD026	E Louisville W	43	UNITS				

*** S C H O O L D I S T R I C T S U M M A R Y ***

CODE	DISTRICT NAME	TOTAL PARCELS	ASSESSED LAND	ASSESSED TOTAL	EXEMPT AMOUNT	TOTAL TAXABLE	STAR AMOUNT	STAR TAXABLE
405801	Massena 1	43	442,100	2915,400	24,000	2891,400	929,600	1961,800
	S U B - T O T A L	43	442,100	2915,400	24,000	2891,400	929,600	1961,800
	T O T A L	43	442,100	2915,400	24,000	2891,400	929,600	1961,800

*** S Y S T E M C O D E S S U M M A R Y ***

NO SYSTEM EXEMPTIONS AT THIS LEVEL

*** E X E M P T I O N S U M M A R Y ***

CODE	DESCRIPTION	TOTAL PARCELS	COUNTY	TOWN	SCHOOL
41121	VET WAR CT	1	9,015	9,015	
41131	VET COM CT	2	20,550	20,550	
41800	Aged - All	1	24,000	24,000	24,000
41802	Aged - Cou	1	13,230		
41803	Aged - Tow	2		55,500	
41834	ENH STAR	10			559,100
41854	BAS STAR	14			370,500
	T O T A L	31	66,795	109,065	953,600

STATE OF NEW YORK
COUNTY - St Lawrence
TOWN - Louisville
SWIS - 405289

2 0 1 9 T E N T A T I V E A S S E S S M E N T R O L L
T A X A B L E SECTION OF THE ROLL - 1
M A P S E C T I O N - 009
S U B - S E C T I O N - 057
UNIFORM PERCENT OF VALUE IS 087.00

PAGE 272
VALUATION DATE-JUL 01, 2018
TAXABLE STATUS DATE-MAR 01, 2019
RPS150/V04/L015
CURRENT DATE 4/25/2019

*** G R A N D T O T A L S ***

ROLL SEC	DESCRIPTION	TOTAL PARCELS	ASSESSED LAND	ASSESSED TOTAL	TAXABLE COUNTY	TAXABLE TOWN	TAXABLE SCHOOL	STAR TAXABLE
1	TAXABLE	43	442,100	2915,400	2848,605	2806,335	2891,400	1961,800

STATE OF NEW YORK
 COUNTY - St Lawrence
 TOWN - Louisville
 SWIS - 405289

2 0 1 9 T E N T A T I V E A S S E S S M E N T R O L L
 T A X A B L E SECTION OF THE ROLL - 1

PAGE 273
 VALUATION DATE-JUL 01, 2018
 TAXABLE STATUS DATE-MAR 01, 2019

TAX MAP NUMBER SEQUENCE
 UNIFORM PERCENT OF VALUE IS 087.00
 UNIFORM PERCENT OF VALUE IS 087.00

TAX MAP PARCEL NUMBER	PROPERTY LOCATION & CLASS	ASSESSMENT	EXEMPTION CODE	COUNTY	TOWN	SCHOOL
CURRENT OWNERS NAME	SCHOOL DISTRICT	LAND	TAX DESCRIPTION	TAXABLE VALUE		
CURRENT OWNERS ADDRESS	PARCEL SIZE/GRID COORD	TOTAL	SPECIAL DISTRICTS			ACCOUNT NO.
***** 9.062-1-2 *****						
9.062-1-2	315 Warren Ln 270 Mfg housing		BAS STAR 41854	0	0	0 26,700
Tyo Jessie	Massena 1 405801	24,000	COUNTY TAXABLE VALUE		95,200	
Tyo Tina	153'x207'x421'153'x206'x5	95,200	TOWN TAXABLE VALUE		95,200	
315 Warren Ln	FRNT 153.00 DPTH 207.00		SCHOOL TAXABLE VALUE		68,500	
Massena, NY 13662	ACRES 1.90		AG002 Ag Dist #2		.00 MT	
	EAST-0340489 NRTH-1797268		FD022 Louisville Fire Prot		95,200 TO M	
	DEED BOOK 2004 PG-16332		WD026 E Louisville Water		.00 UN	
	FULL MARKET VALUE	109,425				
***** 9.062-1-6.1 *****						
9.062-1-6.1	81 Kingsley Rd 210 1 Family Res		Aged - Cou 41802	0	39,560	0 0
Baldwin Leonard O	Massena 1 405801	25,300	VET WAR CT 41121	0	10,680	10,680 0
81 Kingsley Rd	ACRES 2.30	89,800	Aged - Tow 41803	0	0	39,560 0
Massena, NY 13662	EAST-0341429 NRTH-1797426		ENH STAR 41834	0	0	0 61,140
	DEED BOOK 1999 PG-22917		COUNTY TAXABLE VALUE		39,560	
	FULL MARKET VALUE	103,218	TOWN TAXABLE VALUE		39,560	
			SCHOOL TAXABLE VALUE		28,660	
			FD022 Louisville Fire Prot		89,800 TO M	
			WD026 E Louisville Water		.00 UN	
***** 9.062-1-6.2 *****						
9.062-1-6.2	83 Kingsley Rd 210 1 Family Res		ENH STAR 41834	0	0	0 61,140
Kearns James W	Massena 1 405801	12,700	COUNTY TAXABLE VALUE		162,100	
Kearns Beth A	FRNT 150.00 DPTH 370.00	162,100	TOWN TAXABLE VALUE		162,100	
83 Kingsley Rd	EAST-0341552 NRTH-1797546		SCHOOL TAXABLE VALUE		100,960	
Massena, NY 13662	DEED BOOK 2005 PG-9579		FD022 Louisville Fire Prot		162,100 TO M	
	FULL MARKET VALUE	186,322	WD026 E Louisville Water		.00 UN	
***** 9.062-1-7 *****						
9.062-1-7	89,91 Kingsley Rd 281 Multiple res		COUNTY TAXABLE VALUE		114,300	1- 54- 7.3
Straight Kendall C III	Massena 1 405801	25,200	TOWN TAXABLE VALUE		114,300	
Straight Joyce B	479x374x481x350	114,300	SCHOOL TAXABLE VALUE		114,300	
9542 SE Jordan Way	FRNT 379.00 DPTH		FD022 Louisville Fire Prot		114,300 TO M	
Hobe Sound, FL 33455-3385	ACRES 3.10 BANK8888830		WD026 E Louisville Water		.00 UN	
	EAST-0341780 NRTH-1797695					
	DEED BOOK 956 PG-00559					
	FULL MARKET VALUE	131,379				
***** 9.062-1-8 *****						
9.062-1-8	84,88 Kingsley Rd 210 1 Family Res		BAS STAR 41854	0	0	0 26,700
Straight Kendall III	Massena 1 405801	22,700	COUNTY TAXABLE VALUE		97,800	
Straight Joyce	FRNT 383.00 DPTH	97,800	TOWN TAXABLE VALUE		97,800	
9542 SE Jordan Way	ACRES 1.80		SCHOOL TAXABLE VALUE		71,100	
Hobe Sound, FL 33455-3385	EAST-0341943 NRTH-1797416		FD022 Louisville Fire Prot		97,800 TO M	
	DEED BOOK 843 PG-587		WD026 E Louisville Water		.00 UN	
	FULL MARKET VALUE	112,414				

STATE OF NEW YORK
COUNTY - St Lawrence
TOWN - Louisville
SWIS - 405289

2 0 1 9 T E N T A T I V E A S S E S S M E N T R O L L
T A X A B L E SECTION OF THE ROLL - 1

PAGE 274
VALUATION DATE-JUL 01, 2018
TAXABLE STATUS DATE-MAR 01, 2019

TAX MAP NUMBER SEQUENCE
UNIFORM PERCENT OF VALUE IS 087.00
UNIFORM PERCENT OF VALUE IS 087.00

TAX MAP PARCEL NUMBER	PROPERTY LOCATION & CLASS	ASSESSMENT	EXEMPTION CODE	COUNTY	TOWN	SCHOOL
CURRENT OWNERS NAME	SCHOOL DISTRICT	LAND	TAX DESCRIPTION	TAXABLE VALUE		
CURRENT OWNERS ADDRESS	PARCEL SIZE/GRID COORD	TOTAL	SPECIAL DISTRICTS	ACCOUNT NO.		
***** 9.062-1-9 *****						
9.062-1-9	Kingsley Rd					1- 54- 7. 2
Seaway Timber Harvesting Inc	314 Rural vac<10		COUNTY TAXABLE VALUE	5,900		
15121 State Highway 37	Massena 1 405801	5,900	TOWN TAXABLE VALUE	5,900		
Massena, NY 13662	FRNT 150.00 DPTH 200.00	5,900	SCHOOL TAXABLE VALUE	5,900		
	EAST-0341748 NRTH-1797265		FD022 Louisville Fire Prot	5,900	TO M	
	DEED BOOK 1050 PG-891		WD026 E Louisville Water	.00	UN	
	FULL MARKET VALUE	6,782				
***** 9.062-1-15 *****						
9.062-1-15	71 Kingsley Rd		BAS STAR 41854	0	0	0 26,700
Wilson Pamela J	270 Mfg housing	14,300	COUNTY TAXABLE VALUE	69,700		
Stone Tommy John	Massena 1 405801	69,700	TOWN TAXABLE VALUE	69,700		
71 Kingsley Rd	FRNT 199.00 DPTH 200.00		SCHOOL TAXABLE VALUE	43,000		
Massena, NY 13662-3125	BANK8888220		FD022 Louisville Fire Prot	69,700	TO M	
	EAST-0341331 NRTH-1797257		WD026 E Louisville Water	.00	UN	
	DEED BOOK 2009 PG-5664					
	FULL MARKET VALUE	80,115				
***** 9.062-2-1 *****						
9.062-2-1	6 Nichols Dr		ENH STAR 41834	0	0	0 61,140
Lalonde Edward D (LU)	210 1 Family Res	34,800	VET WAR CT 41121	0	10,680	10,680 0
Lalonde Karen M (LU)	Massena 1 405801	210,700	COUNTY TAXABLE VALUE	200,020		
6 Nichols Dr	FRNT 200.00 DPTH 300.00		TOWN TAXABLE VALUE	200,020		
Massena, NY 13662	EAST-0340507 NRTH-1796675		SCHOOL TAXABLE VALUE	149,560		
	DEED BOOK 2017 PG-4508		AG002 Ag Dist #2	.00	MT	
	FULL MARKET VALUE	242,184	FD022 Louisville Fire Prot	210,700	TO M	
			WD026 E Louisville Water	.00	UN	
***** 9.062-2-2 *****						
9.062-2-2	16 Kingsley Rd		COUNTY TAXABLE VALUE	34,300		
Lannis Ryan	210 1 Family Res	12,200	TOWN TAXABLE VALUE	34,300		
565 County Route 42	Massena 1 405801	34,300	SCHOOL TAXABLE VALUE	34,300		
Massena, NY 13662-3216	FRNT 150.00 DPTH 200.00		AG002 Ag Dist #2	.00	MT	
	ACRES 0.68		FD022 Louisville Fire Prot	34,300	TO M	
	EAST-0340511 NRTH-1796332		WD026 E Louisville Water	.00	UN	
	DEED BOOK 2014 PG-2179					
	FULL MARKET VALUE	39,425				
***** 9.062-2-3 *****						
9.062-2-3	28 Nichols Dr		COUNTY TAXABLE VALUE	67,600		
Rusaw David V	210 1 Family Res	10,000	TOWN TAXABLE VALUE	67,600		
Rusaw Estella M	Massena 1 405801	67,600	SCHOOL TAXABLE VALUE	67,600		
28 Nichols Dr	FRNT 191.00 DPTH 200.00		AG002 Ag Dist #2	.00	MT	
Massena, NY 13662-4230	EAST-0340268 NRTH-1797089		FD022 Louisville Fire Prot	67,600	TO M	
	DEED BOOK 2014 PG-11372		WD026 E Louisville Water	.00	UN	
	FULL MARKET VALUE	77,701				

STATE OF NEW YORK
COUNTY - St Lawrence
TOWN - Louisville
SWIS - 405289

2 0 1 9 T E N T A T I V E A S S E S S M E N T R O L L
T A X A B L E SECTION OF THE ROLL - 1

PAGE 275
VALUATION DATE-JUL 01, 2018
TAXABLE STATUS DATE-MAR 01, 2019

TAX MAP NUMBER SEQUENCE
UNIFORM PERCENT OF VALUE IS 087.00
UNIFORM PERCENT OF VALUE IS 087.00

TAX MAP PARCEL NUMBER	PROPERTY LOCATION & CLASS	ASSESSMENT	EXEMPTION CODE	COUNTY	TOWN	SCHOOL
CURRENT OWNERS NAME	SCHOOL DISTRICT	LAND	TAX DESCRIPTION	TAXABLE VALUE		
CURRENT OWNERS ADDRESS	PARCEL SIZE/GRID COORD	TOTAL	SPECIAL DISTRICTS	ACCOUNT NO.		
***** 9.062-2-4 *****						
9.062-2-4	45 Kingsley Rd					
Nichols Glen	210 1 Family Res		VET WAR CT 41121	0	10,680	10,680 0
Nichols Jane	Massena 1 405801	27,800	ENH STAR 41834	0	0	0 61,140
45 Kingsley Rd	*Isolated parcel*	79,100	COUNTY TAXABLE VALUE		68,420	
Massena, NY 13662-3125	FRNT 737.00 DPTH		TOWN TAXABLE VALUE		68,420	
	ACRES 10.20		SCHOOL TAXABLE VALUE		17,960	
	EAST-0340753 NRTH-1796971		AG002 Ag Dist #2		.00 MT	
	FULL MARKET VALUE	90,920	FD022 Louisville Fire Prot		79,100 TO M	
			WD026 E Louisville Water		.00 UN	
***** 9.062-3-1 *****						
9.062-3-1	76 Cr 41					
Perras Diane M	210 1 Family Res		ENH STAR 41834	0	0	0 61,140
76 County Route 41	Massena 1 405801	17,300	VET COM CT 41131	0	17,800	17,800 0
Massena, NY 13662	150x204x171x200	175,000	COUNTY TAXABLE VALUE		157,200	
	FRNT 300.00 DPTH 202.00		TOWN TAXABLE VALUE		157,200	
	EAST-0339919 NRTH-1796818		SCHOOL TAXABLE VALUE		113,860	
	DEED BOOK 1109 PG-229		FD022 Louisville Fire Prot		175,000 TO M	
	FULL MARKET VALUE	201,149	WD026 E Louisville Water		.00 UN	
***** 9.062-3-2 *****						
9.062-3-2	68 Cr 41					
SeaComm Federal Credit Union	270 Mfg housing		COUNTY TAXABLE VALUE		79,400	
30 Stearns St	Massena 1 405801	11,100	TOWN TAXABLE VALUE		79,400	
Massena, NY 13662	FRNT 150.00 DPTH 200.00	79,400	SCHOOL TAXABLE VALUE		79,400	
	EAST-0340036 NRTH-1796538		FD022 Louisville Fire Prot		79,400 TO M	
	DEED BOOK 2018 PG-2718		WD026 E Louisville Water		.00 UN	
	FULL MARKET VALUE	91,264				
***** 9.062-3-3 *****						
9.062-3-3	2 Green Dr					
Lannis Daryle	210 1 Family Res		BAS STAR 41854	0	0	0 26,700
2 Green Dr	Massena 1 405801	25,000	COUNTY TAXABLE VALUE		238,500	
Massena, NY 13662-4103	FRNT 223.00 DPTH 413.00	238,500	TOWN TAXABLE VALUE		238,500	
	EAST-0339827 NRTH-1796318		SCHOOL TAXABLE VALUE		211,800	
	DEED BOOK 2014 PG-2479		FD022 Louisville Fire Prot		238,500 TO M	
	FULL MARKET VALUE	274,138	WD026 E Louisville Water		.00 UN	
***** 9.062-3-4 *****						
9.062-3-4	Cr 41					
Seaway Timber Harvesting Inc	311 Res vac land		COUNTY TAXABLE VALUE		13,000	
15121 State Highway 37	Massena 1 405801	13,000	TOWN TAXABLE VALUE		13,000	
Massena, NY 13662	FRNT 645.00 DPTH 216.00	13,000	SCHOOL TAXABLE VALUE		13,000	
	EAST-0339628 NRTH-1796698		FD022 Louisville Fire Prot		13,000 TO M	
	DEED BOOK 1087 PG-1077		WD026 E Louisville Water		.00 UN	
	FULL MARKET VALUE	14,943				

STATE OF NEW YORK
COUNTY - St Lawrence
TOWN - Louisville
SWIS - 405289

2 0 1 9 T E N T A T I V E A S S E S S M E N T R O L L
T A X A B L E SECTION OF THE ROLL - 1

PAGE 276
VALUATION DATE-JUL 01, 2018
TAXABLE STATUS DATE-MAR 01, 2019

TAX MAP NUMBER SEQUENCE
UNIFORM PERCENT OF VALUE IS 087.00
UNIFORM PERCENT OF VALUE IS 087.00

TAX MAP PARCEL NUMBER	PROPERTY LOCATION & CLASS	ASSESSMENT	EXEMPTION CODE	COUNTY	TOWN	SCHOOL
CURRENT OWNERS NAME	SCHOOL DISTRICT	LAND	TAX DESCRIPTION	TAXABLE VALUE		
CURRENT OWNERS ADDRESS	PARCEL SIZE/GRID COORD	TOTAL	SPECIAL DISTRICTS	ACCOUNT NO.		
***** 9.062-3-5 *****						
25 Nichols Dr						
9.062-3-5	311 Res vac land		COUNTY TAXABLE VALUE	10,000		
Rusaw David V	Massena 1 405801	10,000	TOWN TAXABLE VALUE	10,000		
Rusaw Estella M	FRNT 181.00 DPTH 205.00	10,000	SCHOOL TAXABLE VALUE	10,000		
28 Nichols Dr	EAST-0340068 NRTH-1796940		AG002 Ag Dist #2	.00	MT	
Massena, NY 13662	DEED BOOK 2016 PG-7243		FD022 Louisville Fire Prot	10,000	TO M	
	FULL MARKET VALUE	11,494	WD026 E Louisville Water	.00	UN	
***** 9.062-4-1 *****						
104 Cr 41						1- 54- 4.1
9.062-4-1	270 Mfg housing		RPTL466_f 41690	0	2,670	2,670
Phelix Ricky	Massena 1 405801	12,200	BAS STAR 41854	0	0	0
104 County Route 41	Sp35000	34,000	COUNTY TAXABLE VALUE	31,330		2,670
Massena, NY 13662	150x200 Vacant Lot		TOWN TAXABLE VALUE	31,330		
	FRNT 150.00 DPTH 200.00		SCHOOL TAXABLE VALUE	4,630		
	EAST-0339615 NRTH-1797344		AG002 Ag Dist #2	.00	MT	
	DEED BOOK 2005 PG-3047		FD022 Louisville Fire Prot	34,000	TO M	
	FULL MARKET VALUE	39,080	WD026 E Louisville Water	.00	UN	
***** 9.062-4-2 *****						
112 Cr 41						1- 25-13 &
9.062-4-2	270 Mfg housing		ENH STAR 41834	0	0	21,400
Donnelly Lyle	Massena 1 405801	12,200	COUNTY TAXABLE VALUE	21,400		
Donnelly Donna	FRNT 150.00 DPTH 200.00	21,400	TOWN TAXABLE VALUE	21,400		
112 County Route 41	EAST-0339545 NRTH-1797473		SCHOOL TAXABLE VALUE	0		
Massena, NY 13662	DEED BOOK 936 PG-979		AG002 Ag Dist #2	.00	MT	
	FULL MARKET VALUE	24,598	FD022 Louisville Fire Prot	21,400	TO M	
			WD026 E Louisville Water	.00	UN	

STATE OF NEW YORK
 COUNTY - St Lawrence
 TOWN - Louisville
 SWIS - 405289

2 0 1 9 T E N T A T I V E A S S E S S M E N T R O L L
 T A X A B L E S E C T I O N O F T H E R O L L - 1
 M A P S E C T I O N - 009
 S U B - S E C T I O N - 062
 U N I F O R M P E R C E N T O F V A L U E I S 087.00

PAGE 277
 VALUATION DATE-JUL 01, 2018
 TAXABLE STATUS DATE-MAR 01, 2019
 RPS150/V04/L015
 CURRENT DATE 4/25/2019

*** S P E C I A L D I S T R I C T S U M M A R Y ***

CODE	DISTRICT NAME	TOTAL PARCELS	EXTENSION TYPE	EXTENSION VALUE	AD VALOREM VALUE	EXEMPT AMOUNT	TAXABLE VALUE
AG002	Ag Dist #2	8	MOVTAX				
FD022	Louisville Fir	18	TOTAL M		1597,800		1597,800
WD026	E Louisville W	18	UNITS				

*** S C H O O L D I S T R I C T S U M M A R Y ***

CODE	DISTRICT NAME	TOTAL PARCELS	ASSESSED LAND	ASSESSED TOTAL	EXEMPT AMOUNT	TOTAL TAXABLE	STAR AMOUNT	STAR TAXABLE
405801	Massena 1	18	315,700	1597,800	2,670	1595,130	460,600	1134,530
	S U B - T O T A L	18	315,700	1597,800	2,670	1595,130	460,600	1134,530
	T O T A L	18	315,700	1597,800	2,670	1595,130	460,600	1134,530

*** S Y S T E M C O D E S S U M M A R Y ***

NO SYSTEM EXEMPTIONS AT THIS LEVEL

*** E X E M P T I O N S U M M A R Y ***

CODE	DESCRIPTION	TOTAL PARCELS	COUNTY	TOWN	SCHOOL
41121	VET WAR CT	3	32,040	32,040	
41131	VET COM CT	1	17,800	17,800	
41690	RPTL466_f	1	2,670	2,670	2,670
41802	Aged - Cou	1	39,560		
41803	Aged - Tow	1		39,560	
41834	ENH STAR	6			327,100
41854	BAS STAR	5			133,500
	T O T A L	18	92,070	92,070	463,270

STATE OF NEW YORK
COUNTY - St Lawrence
TOWN - Louisville
SWIS - 405289

2 0 1 9 T E N T A T I V E A S S E S S M E N T R O L L
T A X A B L E S E C T I O N O F T H E R O L L - 1
M A P S E C T I O N - 009
S U B - S E C T I O N - 062
UNIFORM PERCENT OF VALUE IS 087.00

PAGE 278
VALUATION DATE-JUL 01, 2018
TAXABLE STATUS DATE-MAR 01, 2019
RPS150/V04/L015
CURRENT DATE 4/25/2019

*** G R A N D T O T A L S ***

ROLL SEC	DESCRIPTION	TOTAL PARCELS	ASSESSED LAND	ASSESSED TOTAL	TAXABLE COUNTY	TAXABLE TOWN	TAXABLE SCHOOL	STAR TAXABLE
1	TAXABLE	18	315,700	1597,800	1505,730	1505,730	1595,130	1134,530

STATE OF NEW YORK
 COUNTY - St Lawrence
 TOWN - Louisville
 SWIS - 405289

2 0 1 9 T E N T A T I V E A S S E S S M E N T R O L L
 T A X A B L E SECTION OF THE ROLL - 1

PAGE 279
 VALUATION DATE-JUL 01, 2018
 TAXABLE STATUS DATE-MAR 01, 2019

TAX MAP NUMBER SEQUENCE
 UNIFORM PERCENT OF VALUE IS 087.00
 UNIFORM PERCENT OF VALUE IS 087.00

TAX MAP PARCEL NUMBER	PROPERTY LOCATION & CLASS	ASSESSMENT	EXEMPTION CODE	COUNTY	TOWN	SCHOOL
CURRENT OWNERS NAME	SCHOOL DISTRICT	LAND	TAX DESCRIPTION	TAXABLE VALUE		
CURRENT OWNERS ADDRESS	PARCEL SIZE/GRID COORD	TOTAL	SPECIAL DISTRICTS	ACCOUNT NO.		
***** 9.064-1-1 *****						
35 Johnson Dr						1- 68-13
9.064-1-1	210 1 Family Res		BAS STAR 41854	0	0	26,700
Brailsford Robert S	Massena 1 405801	11,100	COUNTY TAXABLE VALUE		82,200	
35 Johnson Dr	FRNT 110.00 DPTH 155.00	82,200	TOWN TAXABLE VALUE		82,200	
Massena, NY 13662-3140	BANK8888869		SCHOOL TAXABLE VALUE		55,500	
	EAST-0346800 NRTH-1797278		FD022 Louisville Fire Prot		82,200 TO M	
	DEED BOOK 2011 PG-4990		WD026 E Louisville Water		.00 UN	
	FULL MARKET VALUE	94,483				
***** 9.064-1-2 *****						
Johnson Dr						1- 70-12.2
9.064-1-2	311 Res vac land		COUNTY TAXABLE VALUE		5,700	
Brailsford Robert S	Massena 1 405801	5,700	TOWN TAXABLE VALUE		5,700	
35 Johnson Dr	FRNT 110.00 DPTH 150.00	5,700	SCHOOL TAXABLE VALUE		5,700	
Massena, NY 13662-3140	BANK8888869		FD022 Louisville Fire Prot		5,700 TO M	
	EAST-0346746 NRTH-1797370		WD026 E Louisville Water		.00 UN	
	DEED BOOK 2011 PG-4990					
	FULL MARKET VALUE	6,552				
***** 9.064-1-3 *****						
47 Johnson Dr						1- 39- 6
9.064-1-3	210 1 Family Res		CW_15_VET/ 41161	0	10,680	0
LaShomb Timmy J	Massena 1 405801	12,700	BAS STAR 41854	0	0	26,700
LaShomb Michelle F	FRNT 220.00 DPTH 150.00	87,500	COUNTY TAXABLE VALUE		76,820	
47 Johnson Dr	EAST-0346654 NRTH-1797511		TOWN TAXABLE VALUE		76,820	
Massena, NY 13662	DEED BOOK 1998 PG-1782		SCHOOL TAXABLE VALUE		60,800	
	FULL MARKET VALUE	100,575	FD022 Louisville Fire Prot		87,500 TO M	
			WD026 E Louisville Water		.00 UN	
***** 9.064-1-5 *****						
24 Johnson Dr						1- 70-12.12
9.064-1-5	311 Res vac land		COUNTY TAXABLE VALUE		9,200	
Morrell Mark	Massena 1 405801	9,200	TOWN TAXABLE VALUE		9,200	
Morrell Wendy	FRNT 179.00 DPTH 125.00	9,200	SCHOOL TAXABLE VALUE		9,200	
20 Johnson Dr	EAST-0347000 NRTH-1797370		FD022 Louisville Fire Prot		9,200 TO M	
Massena, NY 13662-3140	DEED BOOK 2009 PG-16043		WD026 E Louisville Water		.00 UN	
	FULL MARKET VALUE	10,575				
***** 9.064-1-6 *****						
25 Allen Dr						1- 53-15
9.064-1-6	210 1 Family Res		BAS STAR 41854	0	0	26,700
Mercurio Andrea C	Massena 1 405801	10,000	COUNTY TAXABLE VALUE		126,400	
25 Allen Dr	FRNT 113.00 DPTH 148.00	126,400	TOWN TAXABLE VALUE		126,400	
Massena, NY 13662-3313	BANK8888830		SCHOOL TAXABLE VALUE		99,700	
	EAST-0347054 NRTH-1797549		FD022 Louisville Fire Prot		126,400 TO M	
	DEED BOOK 2014 PG-4859		WD026 E Louisville Water		.00 UN	
	FULL MARKET VALUE	145,287				

STATE OF NEW YORK
 COUNTY - St Lawrence
 TOWN - Louisville
 SWIS - 405289

2 0 1 9 T E N T A T I V E A S S E S S M E N T R O L L
 T A X A B L E SECTION OF THE ROLL - 1

PAGE 280
 VALUATION DATE-JUL 01, 2018
 TAXABLE STATUS DATE-MAR 01, 2019

TAX MAP NUMBER SEQUENCE
 UNIFORM PERCENT OF VALUE IS 087.00
 UNIFORM PERCENT OF VALUE IS 087.00

TAX MAP PARCEL NUMBER	PROPERTY LOCATION & CLASS	ASSESSMENT	EXEMPTION CODE-----	COUNTY-----	TOWN-----	SCHOOL
CURRENT OWNERS NAME	SCHOOL DISTRICT	LAND	TAX DESCRIPTION	TAXABLE VALUE		ACCOUNT NO.
CURRENT OWNERS ADDRESS	PARCEL SIZE/GRID COORD	TOTAL	SPECIAL DISTRICTS			

9.064-1-7	20 Johnson Dr 210 1 Family Res		BAS STAR 41854	0		1- 7-14 26,700
Morrell Mark J	Massena 1 405801	9,900	COUNTY TAXABLE VALUE	82,800		
Morrell Wendy M	FRNT 104.00 DPTH 129.00	82,800	TOWN TAXABLE VALUE	82,800		
20 Johnson Dr	EAST-0347141 NRTH-1797441		SCHOOL TAXABLE VALUE	56,100		
Massena, NY 13662	DEED BOOK 2008 PG-16882		FD022 Louisville Fire Prot	82,800 TO M		
	FULL MARKET VALUE	95,172	WD026 E Louisville Water	.00 UN		

9.064-1-8.11	22 Allen Dr 210 1 Family Res		BAS STAR 41854	0		1-36-7 26,700
Boutot Steve J	Massena 1 405801	15,700	COUNTY TAXABLE VALUE	127,000		
Boutot Robin A	FRNT 278.00 DPTH 150.00	127,000	TOWN TAXABLE VALUE	127,000		
22 Allen Dr	EAST-0347301 NRTH-1797574		SCHOOL TAXABLE VALUE	100,300		
Massena, NY 13662-4125	DEED BOOK 2014 PG-10820		FD022 Louisville Fire Prot	127,000 TO M		
	FULL MARKET VALUE	145,977	WD026 E Louisville Water	.00 UN		

9.064-1-13	191 Sh 37B 311 Res vac land		COUNTY TAXABLE VALUE	10,200		1- 43- 1
Plourde Leon J	Massena 1 405801	10,200	TOWN TAXABLE VALUE	10,200		
Plourde Barbara Lamay	FRNT 110.00 DPTH 210.00	10,200	SCHOOL TAXABLE VALUE	10,200		
2257 State Highway 420	EAST-0347612 NRTH-1797249		FD022 Louisville Fire Prot	10,200 TO M		
Massena, NY 13662-3352	DEED BOOK 935 PG-310		WD026 E Louisville Water	.00 UN		
	FULL MARKET VALUE	11,724				

9.064-1-14.2	195 SH 37B 210 1 Family Res		BAS STAR 41854	0		0 26,700
Young Marilyn R	Massena 1 405801	11,500	COUNTY TAXABLE VALUE	96,000		
195 State Highway 37B	FRNT 115.00 DPTH 312.00	96,000	TOWN TAXABLE VALUE	96,000		
Massena, NY 13662	BANK8888830		SCHOOL TAXABLE VALUE	69,300		
	EAST-0347643 NRTH-1797387		FD022 Louisville Fire Prot	96,000 TO M		
	DEED BOOK 2006 PG-8764		WD026 E Louisville Water	.00 UN		
	FULL MARKET VALUE	110,345				

9.064-1-15.11	181 Sh 37B 421 Restaurant - WTRFNT		COUNTY TAXABLE VALUE	175,000		1- 18- 8 &
Cecot Family Limited Partrship	Massena 1 405801	32,400	TOWN TAXABLE VALUE	175,000		
181 State Highway 37B	ACRES 7.40	175,000	SCHOOL TAXABLE VALUE	175,000		
Massena, NY 13662	EAST-0347823 NRTH-1796704		FD022 Louisville Fire Prot	175,000 TO M		
	DEED BOOK 1112 PG-124		WD026 E Louisville Water	.00 UN		
	FULL MARKET VALUE	201,149				

STATE OF NEW YORK
 COUNTY - St Lawrence
 TOWN - Louisville
 SWIS - 405289

2 0 1 9 T E N T A T I V E A S S E S S M E N T R O L L

T A X A B L E SECTION OF THE ROLL - 1

VALUATION DATE-JUL 01, 2018

TAXABLE STATUS DATE-MAR 01, 2019

TAX MAP NUMBER SEQUENCE

UNIFORM PERCENT OF VALUE IS 087.00

UNIFORM PERCENT OF VALUE IS 087.00

TAX MAP PARCEL NUMBER	PROPERTY LOCATION & CLASS	ASSESSMENT	EXEMPTION CODE	COUNTY	TOWN	SCHOOL
CURRENT OWNERS NAME	SCHOOL DISTRICT	LAND	TAX DESCRIPTION	TAXABLE VALUE		
CURRENT OWNERS ADDRESS	PARCEL SIZE/GRID COORD	TOTAL	SPECIAL DISTRICTS			ACCOUNT NO.
***** 9.064-1-15.21 *****						
12 Johnson Dr						
9.064-1-15.21	210 1 Family Res		COUNTY TAXABLE VALUE	120,100		
Shirley Karissa (LC)	Massena 1 405801	11,900	TOWN TAXABLE VALUE	120,100		
Shirley Ryan (LC)	FRNT 170.00 DPTH 160.00	120,100	SCHOOL TAXABLE VALUE	120,100		
12 Johnson Dr	EAST-0347414 NRTH-1797410		FD022 Louisville Fire Prot	120,100 TO M		
Massena, NY 13662	DEED BOOK 2016 PG-12713		WD026 E Louisville Water	.00 UN		
	FULL MARKET VALUE	138,046				
***** 9.064-1-16 *****						
8 Riverview Dr						
9.064-1-16	210 1 Family Res		BAS STAR 41854 0	0	0	1-36-8.4 26,700
Henry Christopher J	Massena 1 405801	12,900	COUNTY TAXABLE VALUE	95,200		
Henry Paula M	FRNT 177.00 DPTH 200.00	95,200	TOWN TAXABLE VALUE	95,200		
8 Riverview Dr	BANK8888111		SCHOOL TAXABLE VALUE	68,500		
Massena, NY 13662-3138	EAST-0347846 NRTH-1797100		FD022 Louisville Fire Prot	95,200 TO M		
	DEED BOOK 2009 PG-12550		LT039 Louisville Light 4	95,200 TO		
	FULL MARKET VALUE	109,425	WD026 E Louisville Water	.00 UN		
***** 9.064-1-17 *****						
Riverview Dr						1-36-8.6
9.064-1-17	311 Res vac land		COUNTY TAXABLE VALUE	6,500		
Henry Christopher J	Massena 1 405801	6,500	TOWN TAXABLE VALUE	6,500		
Henry Paula M	FRNT 150.00 DPTH 200.00	6,500	SCHOOL TAXABLE VALUE	6,500		
8 Riverview Dr	BANK8888111		FD022 Louisville Fire Prot	6,500 TO M		
Massena, NY 13662-3138	EAST-0347943 NRTH-1796949		LT039 Louisville Light 4	6,500 TO		
	DEED BOOK 2009 PG-12550		WD026 E Louisville Water	.00 UN		
	FULL MARKET VALUE	7,471				
***** 9.064-1-18 *****						
25 Johnson Dr						
9.064-1-18	210 1 Family Res		ENH STAR 41834 0	0	0	61,140
St Thomas Ronald L	Massena 1 405801	20,000	COUNTY TAXABLE VALUE	107,100		
St Thomas Linda L	FRNT 150.00 DPTH 178.00	107,100	TOWN TAXABLE VALUE	107,100		
25 Johnson Dr	EAST-0347126 NRTH-1797200		SCHOOL TAXABLE VALUE	45,960		
Massena, NY 13662	DEED BOOK 2003 PG-10736		FD022 Louisville Fire Prot	107,100 TO M		
	FULL MARKET VALUE	123,103	WD026 E Louisville Water	.00 UN		
***** 9.064-1-19 *****						
29 Johnson Dr						
9.064-1-19	210 1 Family Res		ENH STAR 41834 0	0	0	61,140
Vierno Michael J	Massena 1 405801	21,000	COUNTY TAXABLE VALUE	163,300		
Vierno Mary H	FRNT 140.00 DPTH 167.00	163,300	TOWN TAXABLE VALUE	163,300		
29 Johnson Dr	EAST-0346933 NRTH-1797152		SCHOOL TAXABLE VALUE	102,160		
Massena, NY 13662	DEED BOOK 2004 PG-13440		FD022 Louisville Fire Prot	163,300 TO M		
	FULL MARKET VALUE	187,701	WD026 E Louisville Water	.00 UN		

STATE OF NEW YORK
COUNTY - St Lawrence
TOWN - Louisville
SWIS - 405289

2 0 1 9 T E N T A T I V E A S S E S S M E N T R O L L

T A X A B L E SECTION OF THE ROLL - 1

VALUATION DATE-JUL 01, 2018
TAXABLE STATUS DATE-MAR 01, 2019

TAX MAP NUMBER SEQUENCE
UNIFORM PERCENT OF VALUE IS 087.00
UNIFORM PERCENT OF VALUE IS 087.00

TAX MAP PARCEL NUMBER	PROPERTY LOCATION & CLASS	ASSESSMENT	EXEMPTION CODE	COUNTY	TOWN	SCHOOL
CURRENT OWNERS NAME	SCHOOL DISTRICT	LAND	TAX DESCRIPTION	TAXABLE VALUE		
CURRENT OWNERS ADDRESS	PARCEL SIZE/GRID COORD	TOTAL	SPECIAL DISTRICTS			ACCOUNT NO.

9.064-1-20	SH 37B			9.064-1-20		*****
McGregor Gary	312 Vac w/imprv - WTRFNT		COUNTY TAXABLE VALUE	20,800		1- 55- 1 &
9326 State Highway 56	Massena 1 405801	17,600	TOWN TAXABLE VALUE	20,800		
Norfolk, NY 13667-4214	FRNT 355.00 DPTH 255.00	20,800	SCHOOL TAXABLE VALUE	20,800		
	EAST-0347061 NRTH-1797038		FD022 Louisville Fire Prot	20,800 TO M		
	DEED BOOK 2015 PG-15237		WD026 E Louisville Water	.00 UN		
	FULL MARKET VALUE	23,908				

9.064-1-21.1	SH 37B			9.064-1-21.1		*****
McGregor Gary	311 Res vac land - WTRFNT		COUNTY TAXABLE VALUE	3,200		
9326 County Route 56	Massena 1 405801	3,200	TOWN TAXABLE VALUE	3,200		
Norfolk, NY 13667-4214	FRNT 219.00 DPTH	3,200	SCHOOL TAXABLE VALUE	3,200		
	ACRES 3.90		FD022 Louisville Fire Prot	3,200 TO M		
	EAST-0347560 NRTH-1796622		WD026 E Louisville Water	.00 UN		
	DEED BOOK 2015 PG-15237					
	FULL MARKET VALUE	3,678				

9.064-1-22	161 Sh 37B			9.064-1-22		*****
Kennedy Tanya	210 1 Family Res		COUNTY TAXABLE VALUE	63,900		1- 42- 9
161 State Highway 37B	Massena 1 405801	9,300	TOWN TAXABLE VALUE	63,900		
Massena, NY 13662	FRNT 83.00 DPTH 264.00	63,900	SCHOOL TAXABLE VALUE	63,900		
	EAST-0346923 NRTH-1796832		FD022 Louisville Fire Prot	63,900 TO M		
	DEED BOOK 2018 PG-13640		WD026 E Louisville Water	.00 UN		
	FULL MARKET VALUE	73,448				

9.064-1-23	14 Riverview Dr			9.064-1-23		*****
Hazel Scott J	210 1 Family Res - WTRFNT		BAS STAR 41854 0	0	0	1- 36- 8.5
14 Riverview Dr	Massena 1 405801	29,500	COUNTY TAXABLE VALUE	124,000		26,700
Massena, NY 13662	ACRES 1.31	124,000	TOWN TAXABLE VALUE	124,000		
	EAST-0348057 NRTH-1796695		SCHOOL TAXABLE VALUE	97,300		
	DEED BOOK 984 PG-00985		FD022 Louisville Fire Prot	124,000 TO M		
	FULL MARKET VALUE	142,529	LT039 Louisville Light 4	124,000 TO		
			WD026 E Louisville Water	.00 UN		

9.064-1-24	16 Riverview Dr			9.064-1-24		*****
Fay Edward (LU)	210 1 Family Res - WTRFNT		BAS STAR 41854 0	0	0	1- 36- 8.3
Fay Patricia (LU)	Massena 1 405801	31,200	COUNTY TAXABLE VALUE	158,300		26,700
16 Riverview Dr	ACRES 1.16	158,300	TOWN TAXABLE VALUE	158,300		
Massena, NY 13662	EAST-0348187 NRTH-1796760		SCHOOL TAXABLE VALUE	131,600		
	DEED BOOK 2017 PG-9093		FD022 Louisville Fire Prot	158,300 TO M		
	FULL MARKET VALUE	181,954	LT039 Louisville Light 4	158,300 TO		
			WD026 E Louisville Water	.00 UN		

STATE OF NEW YORK
COUNTY - St Lawrence
TOWN - Louisville
SWIS - 405289

2 0 1 9 T E N T A T I V E A S S E S S M E N T R O L L
T A X A B L E SECTION OF THE ROLL - 1

PAGE 283
VALUATION DATE-JUL 01, 2018
TAXABLE STATUS DATE-MAR 01, 2019

TAX MAP NUMBER SEQUENCE
UNIFORM PERCENT OF VALUE IS 087.00
UNIFORM PERCENT OF VALUE IS 087.00

TAX MAP PARCEL NUMBER	PROPERTY LOCATION & CLASS	ASSESSMENT	EXEMPTION CODE	COUNTY	TOWN	SCHOOL
CURRENT OWNERS NAME	SCHOOL DISTRICT	LAND	TAX DESCRIPTION	TAXABLE VALUE		
CURRENT OWNERS ADDRESS	PARCEL SIZE/GRID COORD	TOTAL	SPECIAL DISTRICTS	ACCOUNT NO.		
***** 9.064-1-25 *****						
18 Riverview Dr						1- 36- 8.2
9.064-1-25	210 1 Family Res - WTRFNT		BAS STAR 41854	0	0	26,700
Cromie Patrick R	Massena 1 405801	29,300	COUNTY TAXABLE VALUE			186,500
Cromie Cynthia M	FRNT 151.00 DPTH 345.00	186,500	TOWN TAXABLE VALUE			186,500
35 Andrews St	BANK8888111		SCHOOL TAXABLE VALUE			159,800
Massena, NY 13662	EAST-0348284 NRTH-1796862		FD022 Louisville Fire Prot			186,500 TO M
	DEED BOOK 2001 PG-7422		LT039 Louisville Light 4			186,500 TO
	FULL MARKET VALUE	214,368	WD026 E Louisville Water			.00 UN
***** 9.064-1-26 *****						
32 Riverview Dr						61,140
9.064-1-26	210 1 Family Res - WTRFNT		ENH STAR 41834	0	0	
Hazel Richard W	Massena 1 405801	33,500	COUNTY TAXABLE VALUE			159,700
Hazel Sherry L	FRNT 197.00 DPTH 330.00	159,700	TOWN TAXABLE VALUE			159,700
32 Riverview Dr	EAST-0348425 NRTH-1796994		SCHOOL TAXABLE VALUE			98,560
Massena, NY 13662	DEED BOOK 2007 PG-8372		FD022 Louisville Fire Prot			159,700 TO M
	FULL MARKET VALUE	183,563	LT039 Louisville Light 4			159,700 TO
			WD026 E Louisville Water			.00 UN
***** 9.064-1-27 *****						
Riverview Dr						1-36-8.8
9.064-1-27	311 Res vac land		COUNTY TAXABLE VALUE			6,500
McGraw Michael J	Massena 1 405801	6,500	TOWN TAXABLE VALUE			6,500
McGraw Ronda S	FRNT 150.00 DPTH 200.00	6,500	SCHOOL TAXABLE VALUE			6,500
1 Riverview Dr	ACRES 0.65		FD022 Louisville Fire Prot			6,500 TO M
Massena, NY 13662	EAST-0348116 NRTH-1797095		LT039 Louisville Light 4			6,500 TO
	DEED BOOK 2007 PG-12165		WD026 E Louisville Water			.00 UN
	FULL MARKET VALUE	7,471				
***** 9.064-1-28 *****						
1 Riverview Dr						1- 36- 8.7
9.064-1-28	210 1 Family Res		BAS STAR 41854	0	0	26,700
McGraw Michael J	Massena 1 405801	13,000	COUNTY TAXABLE VALUE			92,400
McGraw Rhonda S	FRNT 200.00 DPTH 177.00	92,400	TOWN TAXABLE VALUE			92,400
1 Riverview Dr	BANK8888830		SCHOOL TAXABLE VALUE			65,700
Massena, NY 13662	EAST-0348041 NRTH-1797224		FD022 Louisville Fire Prot			92,400 TO M
	DEED BOOK 1081 PG-476		LT039 Louisville Light 4			92,400 TO
	FULL MARKET VALUE	106,207	WD026 E Louisville Water			.00 UN
***** 9.064-2-1 *****						
213 Sh 37B						1- 41- 9
9.064-2-1	210 1 Family Res		VET WAR CT 41121	0	9,630	9,630 0
Kinney Calvin F (LU)	Massena 1 405801	23,600	ENH STAR 41834	0	0	61,140
Kinney E Geraldin (LU)	FRNT 210.00 DPTH	64,200	COUNTY TAXABLE VALUE			54,570
213 State Highway 37B	ACRES 1.88		TOWN TAXABLE VALUE			54,570
Massena, NY 13662-3136	EAST-0348073 NRTH-1797635		SCHOOL TAXABLE VALUE			3,060
	DEED BOOK 2010 PG-18830		FD022 Louisville Fire Prot			64,200 TO M
	FULL MARKET VALUE	73,793	WD026 E Louisville Water			.00 UN

STATE OF NEW YORK
COUNTY - St Lawrence
TOWN - Louisville
SWIS - 405289

2 0 1 9 T E N T A T I V E A S S E S S M E N T R O L L
T A X A B L E SECTION OF THE ROLL - 1

PAGE 284
VALUATION DATE-JUL 01, 2018
TAXABLE STATUS DATE-MAR 01, 2019

TAX MAP NUMBER SEQUENCE
UNIFORM PERCENT OF VALUE IS 087.00
UNIFORM PERCENT OF VALUE IS 087.00

TAX MAP PARCEL NUMBER	PROPERTY LOCATION & CLASS	ASSESSMENT	EXEMPTION CODE	COUNTY	TOWN	SCHOOL
CURRENT OWNERS NAME	SCHOOL DISTRICT	LAND	TAX DESCRIPTION	TAXABLE VALUE		
CURRENT OWNERS ADDRESS	PARCEL SIZE/GRID COORD	TOTAL	SPECIAL DISTRICTS	ACCOUNT NO.		
***** 9.064-2-2 *****						
	215 Sh 37B					1- 31- 8
9.064-2-2	210 1 Family Res		COUNTY TAXABLE VALUE	44,200		
Spinner Thomas J	Massena 1 405801	10,500	TOWN TAXABLE VALUE	44,200		
PO Box 763	FRNT 100.00 DPTH 318.00	44,200	SCHOOL TAXABLE VALUE	44,200		
Massena, NY 13662	EAST-0348203 NRTH-1797705		FD022 Louisville Fire Prot	44,200	TO M	
	DEED BOOK 2017 PG-10656		WD026 E Louisville Water	.00	UN	
	FULL MARKET VALUE	50,805				
***** 9.064-2-3 *****						
	221 Sh 37B					1- 69- 7
9.064-2-3	210 1 Family Res		BAS STAR 41854 0	0	0	26,700
Spinner Thomas	Massena 1 405801	17,400	COUNTY TAXABLE VALUE	55,100		
PO Box 763	FRNT 80.00 DPTH	55,100	TOWN TAXABLE VALUE	55,100		
Massena, NY 13662	ACRES 1.30		SCHOOL TAXABLE VALUE	28,400		
	EAST-0348252 NRTH-1797814		FD022 Louisville Fire Prot	55,100	TO M	
	DEED BOOK 2002 PG-2412		WD026 E Louisville Water	.00	UN	
	FULL MARKET VALUE	63,333				
***** 9.064-2-4 *****						
	Sh 37B					1- 25- 7
9.064-2-4	311 Res vac land		COUNTY TAXABLE VALUE	2,500		
Spinner Thomas J	Massena 1 405801	2,500	TOWN TAXABLE VALUE	2,500		
PO Box 763	FRNT 80.00 DPTH 163.00	2,500	SCHOOL TAXABLE VALUE	2,500		
Massena, NY 13662	EAST-0348403 NRTH-1797727		FD022 Louisville Fire Prot	2,500	TO M	
	DEED BOOK 2005 PG-7322		WD026 E Louisville Water	.00	UN	
	FULL MARKET VALUE	2,874				
***** 9.064-2-5 *****						
	227A SH 37B					1- 61-15
9.064-2-5	210 1 Family Res		COUNTY TAXABLE VALUE	63,200		
Spinner Thomas J	Massena 1 405801	8,400	TOWN TAXABLE VALUE	63,200		
PO Box 763	FRNT 80.00 DPTH 163.00	63,200	SCHOOL TAXABLE VALUE	63,200		
Massena, NY 13662	EAST-0348457 NRTH-1797770		FD022 Louisville Fire Prot	63,200	TO M	
	DEED BOOK 2002 PG-5114		WD026 E Louisville Water	.00	UN	
	FULL MARKET VALUE	72,644				

STATE OF NEW YORK
 COUNTY - St Lawrence
 TOWN - Louisville
 SWIS - 405289

2 0 1 9 T E N T A T I V E A S S E S S M E N T R O L L
 T A X A B L E S E C T I O N O F T H E R O L L - 1
 M A P S E C T I O N - 009
 S U B - S E C T I O N - 064
 U N I F O R M P E R C E N T O F V A L U E I S 087.00

PAGE 285
 VALUATION DATE-JUL 01, 2018
 TAXABLE STATUS DATE-MAR 01, 2019
 RPS150/V04/L015
 CURRENT DATE 4/25/2019

*** S P E C I A L D I S T R I C T S U M M A R Y ***

CODE	DISTRICT NAME	TOTAL PARCELS	EXTENSION TYPE	EXTENSION VALUE	AD VALOREM VALUE	EXEMPT AMOUNT	TAXABLE VALUE
FD022	Louisville Fir	29	TOTAL M		2338,700		2338,700
LT039	Louisville Lig	8	TOTAL		829,100		829,100
WD026	E Louisville W	29	UNITS				

*** S C H O O L D I S T R I C T S U M M A R Y ***

CODE	DISTRICT NAME	TOTAL PARCELS	ASSESSED LAND	ASSESSED TOTAL	EXEMPT AMOUNT	TOTAL TAXABLE	STAR AMOUNT	STAR TAXABLE
405801	Massena 1	29	436,200	2338,700		2338,700	564,960	1773,740
	S U B - T O T A L	29	436,200	2338,700		2338,700	564,960	1773,740
	T O T A L	29	436,200	2338,700		2338,700	564,960	1773,740

*** S Y S T E M C O D E S S U M M A R Y ***

NO SYSTEM EXEMPTIONS AT THIS LEVEL

*** E X E M P T I O N S U M M A R Y ***

CODE	DESCRIPTION	TOTAL PARCELS	COUNTY	TOWN	SCHOOL
41121	VET WAR CT	1	9,630	9,630	
41161	CW_15_VET/	1	10,680	10,680	
41834	ENH STAR	4			244,560
41854	BAS STAR	12			320,400
	T O T A L	18	20,310	20,310	564,960

STATE OF NEW YORK
COUNTY - St Lawrence
TOWN - Louisville
SWIS - 405289

2 0 1 9 T E N T A T I V E A S S E S S M E N T R O L L
T A X A B L E SECTION OF THE ROLL - 1
M A P S E C T I O N - 009
S U B - S E C T I O N - 064
UNIFORM PERCENT OF VALUE IS 087.00

PAGE 286
VALUATION DATE-JUL 01, 2018
TAXABLE STATUS DATE-MAR 01, 2019
RPS150/V04/L015
CURRENT DATE 4/25/2019

*** G R A N D T O T A L S ***

ROLL SEC	DESCRIPTION	TOTAL PARCELS	ASSESSED LAND	ASSESSED TOTAL	TAXABLE COUNTY	TAXABLE TOWN	TAXABLE SCHOOL	STAR TAXABLE
1	TAXABLE	29	436,200	2338,700	2318,390	2318,390	2338,700	1773,740

STATE OF NEW YORK
COUNTY - St Lawrence
TOWN - Louisville
SWIS - 405289

2 0 1 9 T E N T A T I V E A S S E S S M E N T R O L L
T A X A B L E SECTION OF THE ROLL - 1

PAGE 287
VALUATION DATE-JUL 01, 2018
TAXABLE STATUS DATE-MAR 01, 2019

TAX MAP NUMBER SEQUENCE
UNIFORM PERCENT OF VALUE IS 087.00
UNIFORM PERCENT OF VALUE IS 087.00

TAX MAP PARCEL NUMBER	PROPERTY LOCATION & CLASS	ASSESSMENT	EXEMPTION CODE	COUNTY	TOWN	SCHOOL
CURRENT OWNERS NAME	SCHOOL DISTRICT	LAND	TAX DESCRIPTION	TAXABLE VALUE		
CURRENT OWNERS ADDRESS	PARCEL SIZE/GRID COORD	TOTAL	SPECIAL DISTRICTS			ACCOUNT NO.
***** 9.065-2-1 *****						
210 Andrews St						1- 19- 3
9.065-2-1	210 1 Family Res		VET DIS CT 41141	0	3,000	3,000 0
Gardner William R	Massena 1 405801	10,200	BAS STAR 41854	0	0	0 26,700
210 Andrews St	FRNT 105.00 DPTH 178.00	60,000	VET COM CT 41131	0	15,000	15,000 0
Massena, NY 13662-3400	BANK8888830		COUNTY TAXABLE VALUE		42,000	
	EAST-0350758 NRTH-1796138		TOWN TAXABLE VALUE		42,000	
	DEED BOOK 2012 PG-15652		SCHOOL TAXABLE VALUE		33,300	
	FULL MARKET VALUE	68,966	FD022 Louisville Fire Prot		60,000 TO M	
			WD026 E Louisville Water		.00 UN	
***** 9.065-2-2 *****						
208 Andrews St						1- 8- 1
9.065-2-2	210 1 Family Res		Aged - All 41800	0	29,450	29,450 29,450
Badger Marilyn (LU)	Massena 1 405801	11,000	ENH STAR 41834	0	0	0 29,450
208 Andrews St	FRNT 105.00 DPTH 417.00	58,900	COUNTY TAXABLE VALUE		29,450	
Massena, NY 13662	EAST-0350807 NRTH-1796262		TOWN TAXABLE VALUE		29,450	
	DEED BOOK 2010 PG-14232		SCHOOL TAXABLE VALUE		0	
	FULL MARKET VALUE	67,701	FD022 Louisville Fire Prot		58,900 TO M	
			WD026 E Louisville Water		.00 UN	
***** 9.065-3-1 *****						
220 Andrews St						1- 54-14
9.065-3-1	210 1 Family Res		COUNTY TAXABLE VALUE		70,100	
Wilkins Jordan N	Massena 1 405801	11,000	TOWN TAXABLE VALUE		70,100	
220 Andrews St	FRNT 114.00 DPTH 208.00	70,100	SCHOOL TAXABLE VALUE		70,100	
Massena, NY 13662	BANK8888111		FD022 Louisville Fire Prot		70,100 TO M	
	EAST-0350509 NRTH-1796014		WD026 E Louisville Water		.00 UN	
	DEED BOOK 2017 PG-13274					
	FULL MARKET VALUE	80,575				
***** 9.065-3-2 *****						
216 Andrews St						1- 48- 2
9.065-3-2	210 1 Family Res		VET WAR CT 41121	0	10,680	10,680 0
Simpson Chad L	Massena 1 405801	10,600	BAS STAR 41854	0	0	0 26,700
216 Andrews St	FRNT 114.00 DPTH 178.00	79,500	VET DIS CT 41141	0	7,950	7,950 0
Massena, NY 13662-3400	BANK8888111		COUNTY TAXABLE VALUE		60,870	
	EAST-0350606 NRTH-1796051		TOWN TAXABLE VALUE		60,870	
	DEED BOOK 2009 PG-16363		SCHOOL TAXABLE VALUE		52,800	
	FULL MARKET VALUE	91,379	FD022 Louisville Fire Prot		79,500 TO M	
			WD026 E Louisville Water		.00 UN	
***** 9.065-3-3 *****						
222,224 Andrews St						1- 28-12
9.065-3-3	270 Mfg housing		COUNTY TAXABLE VALUE		57,600	
Danko Development Corp	Massena 1 405801	11,800	TOWN TAXABLE VALUE		57,600	
PO Box 239	FRNT 150.00 DPTH 180.00	57,600	SCHOOL TAXABLE VALUE		57,600	
Massena, NY 13662	EAST-0350390 NRTH-1795943		FD022 Louisville Fire Prot		57,600 TO M	
	DEED BOOK 1004 PG-884		WD026 E Louisville Water		.00 UN	
	FULL MARKET VALUE	66,207				

STATE OF NEW YORK
COUNTY - St Lawrence
TOWN - Louisville
SWIS - 405289

2 0 1 9 T E N T A T I V E A S S E S S M E N T R O L L

T A X A B L E SECTION OF THE ROLL - 1

VALUATION DATE-JUL 01, 2018

TAXABLE STATUS DATE-MAR 01, 2019

TAX MAP NUMBER SEQUENCE

UNIFORM PERCENT OF VALUE IS 087.00

UNIFORM PERCENT OF VALUE IS 087.00

TAX MAP PARCEL NUMBER	PROPERTY LOCATION & CLASS	ASSESSMENT	EXEMPTION CODE	COUNTY	TOWN	SCHOOL
CURRENT OWNERS NAME	SCHOOL DISTRICT	LAND	TAX DESCRIPTION	TAXABLE VALUE		ACCOUNT NO.
CURRENT OWNERS ADDRESS	PARCEL SIZE/GRID COORD	TOTAL	SPECIAL DISTRICTS			
***** 9.065-3-4 *****						
228 Andrews St						1- 41- 3
9.065-3-4	210 1 Family Res		COUNTY TAXABLE VALUE	78,900		
Paquin Steven J	Massena 1 405801	7,500	TOWN TAXABLE VALUE	78,900		
Villnave Susan K	FRNT 76.00 DPTH 190.00	78,900	SCHOOL TAXABLE VALUE	78,900		
228 Andrews St	EAST-0350276 NRTH-1795911		FD022 Louisville Fire Prot	78,900	TO M	
Massena, NY 13662-3400	DEED BOOK 2015 PG-7371		WD026 E Louisville Water	.00	UN	
	FULL MARKET VALUE	90,690				
***** 9.065-3-5 *****						
230 Andrews St						1- 53- 5
9.065-3-5	210 1 Family Res		BAS STAR 41854 0	0	0	26,700
Herne Charles	Massena 1 405801	18,500	COUNTY TAXABLE VALUE	100,900		
Herne Jamie L	SP82000	100,900	TOWN TAXABLE VALUE	100,900		
230 Andrews St	ACRES 1.63 BANK8888869		SCHOOL TAXABLE VALUE	74,200		
Massena, NY 13662-3400	EAST-0350119 NRTH-1795905		FD022 Louisville Fire Prot	100,900	TO M	
	DEED BOOK 2011 PG-9313		WD026 E Louisville Water	.00	UN	
	FULL MARKET VALUE	115,977				
***** 9.065-4-1.1 *****						
38 Riverview Dr						1- 36- 8.11
9.065-4-1.1	210 1 Family Res - WTRFNT		Vet Pro Ra 41111 0	16,175	16,175	0
Hazel Gordon J Sr (LU)	Massena 1 405801	33,800	ENH STAR 41834 0	0	0	61,140
Hazel Marion P (LU)	FRNT 204.00 DPTH 306.00	97,200	COUNTY TAXABLE VALUE	81,025		
38 Riverview Dr	EAST-0348591 NRTH-1797113		TOWN TAXABLE VALUE	81,025		
Massena, NY 13662	DEED BOOK 2007 PG-5023		SCHOOL TAXABLE VALUE	36,060		
	FULL MARKET VALUE	111,724	FD022 Louisville Fire Prot	97,200	TO M	
			LT039 Louisville Light 4	97,200	TO	
			WD026 E Louisville Water	.00	UN	
***** 9.065-4-1.2 *****						
Riverview Dr						
9.065-4-1.2	311 Res vac land - WTRFNT		COUNTY TAXABLE VALUE	12,400		
Hazel Gordon J Sr	Massena 1 405801	12,400	TOWN TAXABLE VALUE	12,400		
Hazel Marion P	FRNT 388.00 DPTH	12,400	SCHOOL TAXABLE VALUE	12,400		
38 Riverview Dr	ACRES 6.50		FD022 Louisville Fire Prot	12,400	TO M	
Massena, NY 13662	EAST-0348583 NRTH-1797464		LT039 Louisville Light 4	12,400	TO	
	DEED BOOK 2007 PG-5541		WD026 E Louisville Water	.00	UN	
	FULL MARKET VALUE	14,253				
***** 9.065-4-9 *****						
234 Sh 37B						1- 46- 7
9.065-4-9	311 Res vac land - WTRFNT		COUNTY TAXABLE VALUE	18,900		
Littlefield Matthew	Massena 1 405801	18,900	TOWN TAXABLE VALUE	18,900		
4036 Plymouth Brown Rd	ACRES 3.30	18,900	SCHOOL TAXABLE VALUE	18,900		
Ashtabula, OH 44004	EAST-0348912 NRTH-1797305		FD022 Louisville Fire Prot	18,900	TO M	
	DEED BOOK 2019 PG-1869		WD026 E Louisville Water	.00	UN	
	FULL MARKET VALUE	21,724				

STATE OF NEW YORK
COUNTY - St Lawrence
TOWN - Louisville
SWIS - 405289

2 0 1 9 T E N T A T I V E A S S E S S M E N T R O L L
T A X A B L E SECTION OF THE ROLL - 1

PAGE 289
VALUATION DATE-JUL 01, 2018
TAXABLE STATUS DATE-MAR 01, 2019

TAX MAP NUMBER SEQUENCE
UNIFORM PERCENT OF VALUE IS 087.00
UNIFORM PERCENT OF VALUE IS 087.00

TAX MAP PARCEL NUMBER	PROPERTY LOCATION & CLASS	ASSESSMENT	EXEMPTION CODE	COUNTY	TOWN	SCHOOL
CURRENT OWNERS NAME	SCHOOL DISTRICT	LAND	TAX DESCRIPTION	TAXABLE VALUE		
CURRENT OWNERS ADDRESS	PARCEL SIZE/GRID COORD	TOTAL	SPECIAL DISTRICTS	ACCOUNT NO.		
***** 9.065-4-10.1 *****						
236 Sh 37B						1- 14-15
9.065-4-10.1	210 1 Family Res		BAS STAR 41854	0	0	26,700
Hollister Amy J	Massena 1 405801	11,900	COUNTY TAXABLE VALUE		109,000	
Ashley Michael B	FRNT 125.00 DPTH 375.00	109,000	TOWN TAXABLE VALUE		109,000	
236 State Highway 37B	BANK8888220		SCHOOL TAXABLE VALUE		82,300	
Massena, NY 13662	EAST-0348961 NRTH-1797722		FD022 Louisville Fire Prot		109,000 TO M	
	DEED BOOK 2006 PG-6664		WD026 E Louisville Water		.00 UN	
	FULL MARKET VALUE	125,287				
***** 9.065-4-11.2 *****						
252B Sh 37B						
9.065-4-11.2	210 1 Family Res - WTRFNT		BAS STAR 41854	0	0	26,700
Sienkiewicz Fred A	Massena 1 405801	28,900	COUNTY TAXABLE VALUE		128,800	
Sienkiewicz Debbie M	FRNT 250.00 DPTH 350.00	128,800	TOWN TAXABLE VALUE		128,800	
252B State Highway 37B	BANK8888220		SCHOOL TAXABLE VALUE		102,100	
Massena, NY 13662	EAST-0349805 NRTH-1797711		FD022 Louisville Fire Prot		128,800 TO M	
	DEED BOOK 1040 PG-00111		WD026 E Louisville Water		.00 UN	
	FULL MARKET VALUE	148,046				
***** 9.065-4-11.13 *****						
250 Sh 37B						
9.065-4-11.13	210 1 Family Res - WTRFNT		BAS STAR 41854	0	0	26,700
Flynn Christopher D	Massena 1 405801	20,000	VET COM CT 41131	0	17,800	0
Flynn Laura R	ACRES 2.00	221,100	COUNTY TAXABLE VALUE		203,300	
250 State Highway 37B	EAST-0349210 NRTH-1797446		TOWN TAXABLE VALUE		203,300	
Massena, NY 13662	DEED BOOK 2003 PG-5141		SCHOOL TAXABLE VALUE		194,400	
	FULL MARKET VALUE	254,138	FD022 Louisville Fire Prot		221,100 TO M	
			WD026 E Louisville Water		.00 UN	
***** 9.065-4-14.11 *****						
252A SH 37B						
9.065-4-14.11	210 1 Family Res - WTRFNT		ENH STAR 41834	0	0	61,140
LaPierre Barry	Massena 1 405801	34,200	COUNTY TAXABLE VALUE		119,800	
LaPierre RoseMary	FRNT 400.00 DPTH	119,800	TOWN TAXABLE VALUE		119,800	
252A State Highway 37B	ACRES 6.30		SCHOOL TAXABLE VALUE		58,660	
Massena, NY 13662	EAST-0349216 NRTH-1797717		FD022 Louisville Fire Prot		119,800 TO M	
	DEED BOOK 2003 PG-16226		WD026 E Louisville Water		.00 UN	
	FULL MARKET VALUE	137,701				

STATE OF NEW YORK
 COUNTY - St Lawrence
 TOWN - Louisville
 SWIS - 405289

2 0 1 9 T E N T A T I V E A S S E S S M E N T R O L L
 T A X A B L E S E C T I O N O F T H E R O L L - 1
 M A P S E C T I O N - 0 0 9
 S U B - S E C T I O N - 0 6 5
 U N I F O R M P E R C E N T O F V A L U E I S 0 8 7 . 0 0

PAGE 290
 VALUATION DATE-JUL 01, 2018
 TAXABLE STATUS DATE-MAR 01, 2019
 RPS150/V04/L015
 CURRENT DATE 4/25/2019

*** S P E C I A L D I S T R I C T S U M M A R Y ***

CODE	DISTRICT NAME	TOTAL PARCELS	EXTENSION TYPE	EXTENSION VALUE	AD VALOREM VALUE	EXEMPT AMOUNT	TAXABLE VALUE
FD022	Louisville Fir	14	TOTAL M		1213,100		1213,100
LT039	Louisville Lig	2	TOTAL		109,600		109,600
WD026	E Louisville W	14	UNITS				

*** S C H O O L D I S T R I C T S U M M A R Y ***

CODE	DISTRICT NAME	TOTAL PARCELS	ASSESSED LAND	ASSESSED TOTAL	EXEMPT AMOUNT	TOTAL TAXABLE	STAR AMOUNT	STAR TAXABLE
405801	Massena 1	14	240,700	1213,100	29,450	1183,650	311,930	871,720
	S U B - T O T A L	14	240,700	1213,100	29,450	1183,650	311,930	871,720
	T O T A L	14	240,700	1213,100	29,450	1183,650	311,930	871,720

*** S Y S T E M C O D E S S U M M A R Y ***

NO SYSTEM EXEMPTIONS AT THIS LEVEL

*** E X E M P T I O N S U M M A R Y ***

CODE	DESCRIPTION	TOTAL PARCELS	COUNTY	TOWN	SCHOOL
41111	Vet Pro Ra	1	16,175	16,175	
41121	VET WAR CT	1	10,680	10,680	
41131	VET COM CT	2	32,800	32,800	
41141	VET DIS CT	2	10,950	10,950	
41800	Aged - All	1	29,450	29,450	29,450
41834	ENH STAR	3			151,730
41854	BAS STAR	6			160,200
	T O T A L	16	100,055	100,055	341,380

STATE OF NEW YORK
COUNTY - St Lawrence
TOWN - Louisville
SWIS - 405289

2 0 1 9 T E N T A T I V E A S S E S S M E N T R O L L
T A X A B L E SECTION OF THE ROLL - 1
M A P S E C T I O N - 009
S U B - S E C T I O N - 065
UNIFORM PERCENT OF VALUE IS 087.00

PAGE 291
VALUATION DATE-JUL 01, 2018
TAXABLE STATUS DATE-MAR 01, 2019
RPS150/V04/L015
CURRENT DATE 4/25/2019

*** G R A N D T O T A L S ***

ROLL SEC	DESCRIPTION	TOTAL PARCELS	ASSESSED LAND	ASSESSED TOTAL	TAXABLE COUNTY	TAXABLE TOWN	TAXABLE SCHOOL	STAR TAXABLE
1	TAXABLE	14	240,700	1213,100	1113,045	1113,045	1183,650	871,720

STATE OF NEW YORK
COUNTY - St Lawrence
TOWN - Louisville
SWIS - 405289

2 0 1 9 T E N T A T I V E A S S E S S M E N T R O L L
T A X A B L E SECTION OF THE ROLL - 1

PAGE 292
VALUATION DATE-JUL 01, 2018
TAXABLE STATUS DATE-MAR 01, 2019

TAX MAP NUMBER SEQUENCE
UNIFORM PERCENT OF VALUE IS 087.00
UNIFORM PERCENT OF VALUE IS 087.00

TAX MAP PARCEL NUMBER	PROPERTY LOCATION & CLASS	ASSESSMENT	EXEMPTION CODE	COUNTY	TOWN	SCHOOL
CURRENT OWNERS NAME	SCHOOL DISTRICT	LAND	TAX DESCRIPTION	TAXABLE VALUE		
CURRENT OWNERS ADDRESS	PARCEL SIZE/GRID COORD	TOTAL	SPECIAL DISTRICTS	ACCOUNT NO.		
***** 9.073-2-4 *****						
234 Andrews St						1- 64- 3
9.073-2-4	210 1 Family Res		COUNTY TAXABLE VALUE	63,600		
Masuk Wayne B	Massena 1 405801	5,800	TOWN TAXABLE VALUE	63,600		
2081 State Route 95	Sp27500	63,600	SCHOOL TAXABLE VALUE	63,600		
Bombay, NY 12914-2215	FRNT 50.00 DPTH 165.00		FD022 Louisville Fire Prot	63,600	TO M	
	EAST-0350103 NRTH-1795781		WD026 E Louisville Water	.00	UN	
	DEED BOOK 2012 PG-8896					
	FULL MARKET VALUE	73,103				
***** 9.073-2-5 *****						
236 Andrews St						1- 19-10
9.073-2-5	210 1 Family Res		Aged - Cou 41802	0	18,550	0
Munson Betty M	Massena 1 405801	5,700	Aged - Tow 41803	0	0	18,550
Munson Irene I	FRNT 50.00 DPTH 165.00	37,100	ENH STAR 41834	0	0	0
236 Andrews St	EAST-0350065 NRTH-1795738		COUNTY TAXABLE VALUE	18,550		
Massena, NY 13662	DEED BOOK 1059 PG-1		TOWN TAXABLE VALUE	18,550		
	FULL MARKET VALUE	42,644	SCHOOL TAXABLE VALUE	0		
			FD022 Louisville Fire Prot	37,100	TO M	
			WD026 E Louisville Water	.00	UN	
***** 9.073-2-6 *****						
238 Andrews St						1- 70- 8
9.073-2-6	210 1 Family Res		BAS STAR 41854	0	0	0
Saber Carla	Massena 1 405801	8,500	COUNTY TAXABLE VALUE	66,600		26,700
238 Andrews St	SP51000	66,600	TOWN TAXABLE VALUE	66,600		
Massena, NY 13662	FRNT 75.00 DPTH 209.00		SCHOOL TAXABLE VALUE	39,900		
	BANK8888869		FD022 Louisville Fire Prot	66,600	TO M	
	EAST-0350022 NRTH-1795700		WD026 E Louisville Water	.00	UN	
	DEED BOOK 2002 PG-12419					
	FULL MARKET VALUE	76,552				
***** 9.073-2-7 *****						
240 Andrews St						1- 67-14
9.073-2-7	210 1 Family Res		COUNTY TAXABLE VALUE	55,700		
Schmenkel Frieda	Massena 1 405801	6,800	TOWN TAXABLE VALUE	55,700		
206 Beaver Pt	FRNT 62.00 DPTH 165.00	55,700	SCHOOL TAXABLE VALUE	55,700		
Massena, NY 13662	EAST-0349973 NRTH-1795651		FD022 Louisville Fire Prot	55,700	TO M	
	DEED BOOK 1028 PG-472		WD026 E Louisville Water	.00	UN	
	FULL MARKET VALUE	64,023				
***** 9.073-2-9.1 *****						
244 Andrews St						1- 81-14
9.073-2-9.1	210 1 Family Res		COUNTY TAXABLE VALUE	68,500		
Robbins Danielle L	Massena 1 405801	10,500	TOWN TAXABLE VALUE	68,500		
490 Nation Rd	FRNT 124.00 DPTH 170.00	68,500	SCHOOL TAXABLE VALUE	68,500		
Norfolk, NY 13667	BANK8888111		FD022 Louisville Fire Prot	68,500	TO M	
	EAST-0349897 NRTH-1795589		WD026 E Louisville Water	.00	UN	
	DEED BOOK 2017 PG-8203					
	FULL MARKET VALUE	78,736				

STATE OF NEW YORK
COUNTY - St Lawrence
TOWN - Louisville
SWIS - 405289

2 0 1 9 T E N T A T I V E A S S E S S M E N T R O L L
T A X A B L E SECTION OF THE ROLL - 1

PAGE 293
VALUATION DATE-JUL 01, 2018
TAXABLE STATUS DATE-MAR 01, 2019

TAX MAP NUMBER SEQUENCE
UNIFORM PERCENT OF VALUE IS 087.00
UNIFORM PERCENT OF VALUE IS 087.00

TAX MAP PARCEL NUMBER	PROPERTY LOCATION & CLASS	ASSESSMENT	EXEMPTION CODE	COUNTY	TOWN	SCHOOL
CURRENT OWNERS NAME	SCHOOL DISTRICT	LAND	TAX DESCRIPTION	TAXABLE VALUE		
CURRENT OWNERS ADDRESS	PARCEL SIZE/GRID COORD	TOTAL	SPECIAL DISTRICTS	ACCOUNT NO.		
***** 9.073-2-10.1 *****						
248 Andrews St						1- 30- 8.1
9.073-2-10.1	210 1 Family Res		COUNTY TAXABLE VALUE	66,500		
Coupal II, LLC	Massena 1 405801	9,300	TOWN TAXABLE VALUE	66,500		
13 Wellington Dr	FRNT 93.00 DPTH 176.00	66,500	SCHOOL TAXABLE VALUE	66,500		
Massena, NY 13662	EAST-0349746 NRTH-1795441		FD022 Louisville Fire Prot	66,500	TO M	
	DEED BOOK 2015 PG-12309		WD026 E Louisville Water	.00	UN	
	FULL MARKET VALUE	76,437				
***** 9.073-2-11 *****						
250 Andrews St						1- 78-12
9.073-2-11	210 1 Family Res		BAS STAR 41854 0	0	0	26,700
Lauber Rebecca Lynn	Massena 1 405801	9,200	COUNTY TAXABLE VALUE	58,100		
250 Andrews St	SP56000	58,100	TOWN TAXABLE VALUE	58,100		
Massena, NY 13662	FRNT 93.00 DPTH 165.00		SCHOOL TAXABLE VALUE	31,400		
	BANK8888869		FD022 Louisville Fire Prot	58,100	TO M	
	EAST-0349681 NRTH-1795387		WD026 E Louisville Water	.00	UN	
	DEED BOOK 2002 PG-14881					
	FULL MARKET VALUE	66,782				
***** 9.073-2-12 *****						
252 Andrews St						1- 38- 4
9.073-2-12	210 1 Family Res		COUNTY TAXABLE VALUE	65,500		
Serrano Luis Omar	Massena 1 405801	9,200	TOWN TAXABLE VALUE	65,500		
252 Andrews St	FRNT 93.00 DPTH 165.00	65,500	SCHOOL TAXABLE VALUE	65,500		
Massena, NY 13662	BANK8888830		FD022 Louisville Fire Prot	65,500	TO M	
	EAST-0349627 NRTH-1795327		WD026 E Louisville Water	.00	UN	
	DEED BOOK 2018 PG-1555					
	FULL MARKET VALUE	75,287				
***** 9.073-2-13 *****						
254 Andrews St						1- 35- 9
9.073-2-13	210 1 Family Res		BAS STAR 41854 0	0	0	26,700
Delosh Tracie E	Massena 1 405801	6,800	COUNTY TAXABLE VALUE	74,200		
254 Andrews St	FRNT 62.00 DPTH 165.00	74,200	TOWN TAXABLE VALUE	74,200		
Massena, NY 13662	EAST-0349562 NRTH-1795268		SCHOOL TAXABLE VALUE	47,500		
	DEED BOOK 2003 PG-2407		FD022 Louisville Fire Prot	74,200	TO M	
	FULL MARKET VALUE	85,287	WD026 E Louisville Water	.00	UN	
***** 9.073-2-14 *****						
256 Andrews St						1- 36-11
9.073-2-14	210 1 Family Res		COUNTY TAXABLE VALUE	42,000		
Woods Nicole M	Massena 1 405801	7,400	TOWN TAXABLE VALUE	42,000		
O'Such Martin J Sr	FRNT 68.00 DPTH 165.00	42,000	SCHOOL TAXABLE VALUE	42,000		
33 Cornell Ave	EAST-0349502 NRTH-1795224		FD022 Louisville Fire Prot	42,000	TO M	
Massena, NY 13662	DEED BOOK 2008 PG-16662		WD026 E Louisville Water	.00	UN	
	FULL MARKET VALUE	48,276				

STATE OF NEW YORK
COUNTY - St Lawrence
TOWN - Louisville
SWIS - 405289

2 0 1 9 T E N T A T I V E A S S E S S M E N T R O L L
T A X A B L E SECTION OF THE ROLL - 1

PAGE 294
VALUATION DATE-JUL 01, 2018
TAXABLE STATUS DATE-MAR 01, 2019

TAX MAP NUMBER SEQUENCE
UNIFORM PERCENT OF VALUE IS 087.00
UNIFORM PERCENT OF VALUE IS 087.00

TAX MAP PARCEL NUMBER	PROPERTY LOCATION & CLASS	ASSESSMENT	EXEMPTION CODE	COUNTY	TOWN	SCHOOL
CURRENT OWNERS NAME	SCHOOL DISTRICT	LAND	TAX DESCRIPTION	TAXABLE VALUE		
CURRENT OWNERS ADDRESS	PARCEL SIZE/GRID COORD	TOTAL	SPECIAL DISTRICTS			ACCOUNT NO.
***** 9.073-2-15 *****						
258 Andrews St						1- 20- 3
9.073-2-15	210 1 Family Res		VET COM CT 41131	0	16,425	16,425 0
Cameron Gordon (LU)	Massena 1 405801	7,400	ENH STAR 41834	0	0	0 61,140
258 Andrews St	FRNT 68.00 DPTH 165.00	65,700	COUNTY TAXABLE VALUE		49,275	
Massena, NY 13662	EAST-0349464 NRTH-1795176		TOWN TAXABLE VALUE		49,275	
	DEED BOOK 2016 PG-89		SCHOOL TAXABLE VALUE		4,560	
	FULL MARKET VALUE	75,517	FD022 Louisville Fire Prot		65,700 TO M	
			WD026 E Louisville Water		.00 UN	
***** 9.073-2-16 *****						
260 Andrews St						1- 60-14
9.073-2-16	210 1 Family Res		VET WAR CT 41121	0	8,730	8,730 0
Barse Derreck J	Massena 1 405801	7,400	COUNTY TAXABLE VALUE		49,470	
Barse Leslie A	FRNT 73.00 DPTH 165.00	58,200	TOWN TAXABLE VALUE		49,470	
260 Andrews St	BANK8888830		SCHOOL TAXABLE VALUE		58,200	
Massena, NY 13662-1366	EAST-0349410 NRTH-1795132		FD022 Louisville Fire Prot		58,200 TO M	
	DEED BOOK 2015 PG-15337		WD026 E Louisville Water		.00 UN	
	FULL MARKET VALUE	66,897				
***** 9.073-2-17 *****						
264 Andrews St						1- 69- 2
9.073-2-17	210 1 Family Res		BAS STAR 41854	0	0	0 26,700
Wilkins George J	Massena 1 405801	12,700	COUNTY TAXABLE VALUE		61,300	
Wilkins Margaret	FRNT 169.00 DPTH 165.00	61,300	TOWN TAXABLE VALUE		61,300	
264 Andrews St	EAST-0349329 NRTH-1795051		SCHOOL TAXABLE VALUE		34,600	
Massena, NY 13662	DEED BOOK 1105 PG-1059		FD022 Louisville Fire Prot		61,300 TO M	
	FULL MARKET VALUE	70,460	WD026 E Louisville Water		.00 UN	
***** 9.073-3-1 *****						
268 Andrews St						1- 73-10
9.073-3-1	210 1 Family Res		Aged - Tow 41803	0	0	24,700 0
Trimm Betty	Massena 1 405801	7,600	ENH STAR 41834	0	0	0 49,400
268 Andrews St	FRNT 70.00 DPTH 165.00	49,400	COUNTY TAXABLE VALUE		49,400	
Massena, NY 13662	EAST-0349177 NRTH-1794916		TOWN TAXABLE VALUE		24,700	
	DEED BOOK 593 PG-102		SCHOOL TAXABLE VALUE		0	
	FULL MARKET VALUE	56,782	FD022 Louisville Fire Prot		49,400 TO M	
			WD026 E Louisville Water		.00 UN	
***** 9.073-3-2 *****						
270 Andrews St						1- 61- 3
9.073-3-2	210 1 Family Res		BAS STAR 41854	0	0	0 26,700
Decilles David P	Massena 1 405801	8,700	COUNTY TAXABLE VALUE		53,500	
PO Box 735	FRNT 85.00 DPTH 165.00	53,500	TOWN TAXABLE VALUE		53,500	
Hogansburg, NY 13655-0735	EAST-0349123 NRTH-1794873		SCHOOL TAXABLE VALUE		26,800	
	DEED BOOK 1116 PG-966		FD022 Louisville Fire Prot		53,500 TO M	
	FULL MARKET VALUE	61,494	WD026 E Louisville Water		.00 UN	

STATE OF NEW YORK
COUNTY - St Lawrence
TOWN - Louisville
SWIS - 405289

2 0 1 9 T E N T A T I V E A S S E S S M E N T R O L L
T A X A B L E SECTION OF THE ROLL - 1

PAGE 295
VALUATION DATE-JUL 01, 2018
TAXABLE STATUS DATE-MAR 01, 2019

TAX MAP NUMBER SEQUENCE
UNIFORM PERCENT OF VALUE IS 087.00
UNIFORM PERCENT OF VALUE IS 087.00

TAX MAP PARCEL NUMBER	PROPERTY LOCATION & CLASS	ASSESSMENT	EXEMPTION CODE	COUNTY	TOWN	SCHOOL
CURRENT OWNERS NAME	SCHOOL DISTRICT	LAND	TAX DESCRIPTION	TAXABLE VALUE		
CURRENT OWNERS ADDRESS	PARCEL SIZE/GRID COORD	TOTAL	SPECIAL DISTRICTS			ACCOUNT NO.
***** 9.073-3-3 *****						
9.073-3-3	272 Andrews St					1- 84- 5
Theobald David	210 1 Family Res		Dis & Lim 41932	0	23,900	0
272 Andrews St	Massena 1 405801	6,600	COUNTY TAXABLE VALUE		23,900	
Massena, NY 13662-3401	FRNT 60.00 DPTH 165.00	47,800	TOWN TAXABLE VALUE		47,800	
	EAST-0349069 NRTH-1794819		SCHOOL TAXABLE VALUE		47,800	
	DEED BOOK 2016 PG-400		FD022 Louisville Fire Prot		47,800 TO M	
	FULL MARKET VALUE	54,943	WD026 E Louisville Water		.00 UN	
***** 9.073-3-4 *****						
9.073-3-4	274 Andrews St					1- 84-15
Hollinger Joshua John	210 1 Family Res		COUNTY TAXABLE VALUE		36,000	
274 Andrews St	Massena 1 405801	7,200	TOWN TAXABLE VALUE		36,000	
Massena, NY 13662	FRNT 69.00 DPTH 165.00	36,000	SCHOOL TAXABLE VALUE		36,000	
	EAST-0349020 NRTH-1794770		FD022 Louisville Fire Prot		36,000 TO M	
	DEED BOOK 2017 PG-11937		WD026 E Louisville Water		.00 UN	
	FULL MARKET VALUE	41,379				
***** 9.073-3-5 *****						
9.073-3-5	276 Andrews St					1- 75-13
Demo Richard C Jr	210 1 Family Res		BAS STAR 41854	0	0	0 26,700
Demo Lori	Massena 1 405801	8,200	COUNTY TAXABLE VALUE		72,600	
276 Andrews St	FRNT 75.00 DPTH 165.00	72,600	TOWN TAXABLE VALUE		72,600	
Massena, NY 13662	BANK8888111		SCHOOL TAXABLE VALUE		45,900	
	EAST-0348972 NRTH-1794727		FD022 Louisville Fire Prot		72,600 TO M	
	DEED BOOK 2006 PG-21255		WD026 E Louisville Water		.00 UN	
	FULL MARKET VALUE	83,448				
***** 9.073-3-6 *****						
9.073-3-6	278 Andrews St					1- 27- 3
White Kevin	210 1 Family Res		BAS STAR 41854	0	0	0 26,700
278 Andrews St	Massena 1 405801	8,200	COUNTY TAXABLE VALUE		36,000	
Massena, NY 13662-3401	FRNT 75.00 DPTH 180.00	36,000	TOWN TAXABLE VALUE		36,000	
	BANK8888220		SCHOOL TAXABLE VALUE		9,300	
	EAST-0348907 NRTH-1794673		FD022 Louisville Fire Prot		36,000 TO M	
	DEED BOOK 2011 PG-18960		WD026 E Louisville Water		.00 UN	
	FULL MARKET VALUE	41,379				

STATE OF NEW YORK
 COUNTY - St Lawrence
 TOWN - Louisville
 SWIS - 405289

2 0 1 9 T E N T A T I V E A S S E S S M E N T R O L L
 T A X A B L E S E C T I O N O F T H E R O L L - 1
 M A P S E C T I O N - 009
 S U B - S E C T I O N - 073
 U N I F O R M P E R C E N T O F V A L U E I S 087.00

PAGE 296
 VALUATION DATE-JUL 01, 2018
 TAXABLE STATUS DATE-MAR 01, 2019
 RPS150/V04/L015
 CURRENT DATE 4/25/2019

*** S P E C I A L D I S T R I C T S U M M A R Y ***

CODE	DISTRICT NAME	TOTAL PARCELS	EXTENSION TYPE	EXTENSION VALUE	AD VALOREM VALUE	EXEMPT AMOUNT	TAXABLE VALUE
FD022	Louisville Fir	19	TOTAL M		1078,300		1078,300
WD026	E Louisville W	19	UNITS				

*** S C H O O L D I S T R I C T S U M M A R Y ***

CODE	DISTRICT NAME	TOTAL PARCELS	ASSESSED LAND	ASSESSED TOTAL	EXEMPT AMOUNT	TOTAL TAXABLE	STAR AMOUNT	STAR TAXABLE
405801	Massena 1	19	153,200	1078,300		1078,300	334,540	743,760
	S U B - T O T A L	19	153,200	1078,300		1078,300	334,540	743,760
	T O T A L	19	153,200	1078,300		1078,300	334,540	743,760

*** S Y S T E M C O D E S S U M M A R Y ***

NO SYSTEM EXEMPTIONS AT THIS LEVEL

*** E X E M P T I O N S U M M A R Y ***

CODE	DESCRIPTION	TOTAL PARCELS	COUNTY	TOWN	SCHOOL
41121	VET WAR CT	1	8,730	8,730	
41131	VET COM CT	1	16,425	16,425	
41802	Aged - Cou	1	18,550		
41803	Aged - Tow	2		43,250	
41834	ENH STAR	3			147,640
41854	BAS STAR	7			186,900
41932	Dis & Lim	1	23,900		
	T O T A L	16	67,605	68,405	334,540

STATE OF NEW YORK
COUNTY - St Lawrence
TOWN - Louisville
SWIS - 405289

2 0 1 9 T E N T A T I V E A S S E S S M E N T R O L L
T A X A B L E SECTION OF THE ROLL - 1
M A P S E C T I O N - 009
S U B - S E C T I O N - 073
UNIFORM PERCENT OF VALUE IS 087.00

PAGE 297
VALUATION DATE-JUL 01, 2018
TAXABLE STATUS DATE-MAR 01, 2019
RPS150/V04/L015
CURRENT DATE 4/25/2019

*** G R A N D T O T A L S ***

ROLL SEC	DESCRIPTION	TOTAL PARCELS	ASSESSED LAND	ASSESSED TOTAL	TAXABLE COUNTY	TAXABLE TOWN	TAXABLE SCHOOL	STAR TAXABLE
1	TAXABLE	19	153,200	1078,300	1010,695	1009,895	1078,300	743,760

STATE OF NEW YORK
COUNTY - St Lawrence
TOWN - Louisville
SWIS - 405289

2 0 1 9 T E N T A T I V E A S S E S S M E N T R O L L
T A X A B L E SECTION OF THE ROLL - 1

PAGE 298
VALUATION DATE-JUL 01, 2018
TAXABLE STATUS DATE-MAR 01, 2019

TAX MAP NUMBER SEQUENCE
UNIFORM PERCENT OF VALUE IS 087.00
UNIFORM PERCENT OF VALUE IS 087.00

TAX MAP PARCEL NUMBER	PROPERTY LOCATION & CLASS	ASSESSMENT	EXEMPTION CODE	COUNTY	TOWN	SCHOOL
CURRENT OWNERS NAME	SCHOOL DISTRICT	LAND	TAX DESCRIPTION	TAXABLE VALUE		
CURRENT OWNERS ADDRESS	PARCEL SIZE/GRID COORD	TOTAL	SPECIAL DISTRICTS	ACCOUNT NO.		

14.002-1-1.1	13445, 13453 Sh 37			14.002-1-1.1		1-16-5
Ayotte Marilyn M	240 Rural res		Aged - Tow 41803	0	0	42,700
PO Box 28	Madrid-Waddingt 405601	23,900	Aged - Cou 41802	0	42,700	0
Chase Mills, NY 13621	ACRES 35.80 BANK8888209	85,400	ENH STAR 41834	0	0	0
	EAST-0301483 NRTH-1785892		COUNTY TAXABLE VALUE		42,700	61,140
	DEED BOOK 2002 PG-9303		TOWN TAXABLE VALUE		42,700	
	FULL MARKET VALUE	98,161	SCHOOL TAXABLE VALUE		24,260	
			FD022 Louisville Fire Prot		85,400	TO M

14.002-1-1.2	13445 Sh 37			14.002-1-1.2		
Prentice Shaun L	450 Retail srvc		Business I 47610	0	15,180	15,180
Prentice Susan B	Madrid-Waddingt 405601	18,800	COUNTY TAXABLE VALUE		104,820	
142 McGinnis Rd	FRNT 249.00 DPTH 381.00	120,000	TOWN TAXABLE VALUE		104,820	
Waddington, NY 13694	EAST-0301744 NRTH-1785584		SCHOOL TAXABLE VALUE		104,820	
	DEED BOOK 2008 PG-13706		FD022 Louisville Fire Prot		120,000	TO M
	FULL MARKET VALUE	137,931				

14.002-1-1.3	Sh 37			14.002-1-1.3		
Prentice Shaun L	311 Res vac land		COUNTY TAXABLE VALUE		3,900	
Prentice Susan B	Madrid-Waddingt 405601	3,900	TOWN TAXABLE VALUE		3,900	
142 McGinnis Rd	FRNT 329.00 DPTH 606.00	3,900	SCHOOL TAXABLE VALUE		3,900	
Waddington, NY 13694	EAST-0302281 NRTH-1785713		FD022 Louisville Fire Prot		3,900	TO M
	DEED BOOK 2008 PG-13706					
	FULL MARKET VALUE	4,483				

14.002-1-3	13581, 13585 Sh 37			14.002-1-3		1-16-6
Sullivan Michael	210 1 Family Res		COUNTY TAXABLE VALUE		65,600	
6036 County Route 14	Madrid-Waddingt 405601	19,700	TOWN TAXABLE VALUE		65,600	
Chase Mills, NY 13621-3103	ACRES 12.00	65,600	SCHOOL TAXABLE VALUE		65,600	
	EAST-0305207 NRTH-1786411		FD022 Louisville Fire Prot		65,600	TO M
	DEED BOOK 2014 PG-3378					
	FULL MARKET VALUE	75,402				

14.002-1-4.2	Sh 37			14.002-1-4.2		
LaDuke Gary L & Dureen (LU)	311 Res vac land		COUNTY TAXABLE VALUE		13,100	
LaDuke Mark (LU)	Massena 1 405801	13,100	TOWN TAXABLE VALUE		13,100	
% Ronnie LaDuke	FRNT 700.00 DPTH	13,100	SCHOOL TAXABLE VALUE		13,100	
238 Andrews St	ACRES 71.00		FD022 Louisville Fire Prot		13,100	TO M
Massena, NY 13662	EAST-0306918 NRTH-1784811					
	DEED BOOK 2018 PG-15554					
	FULL MARKET VALUE	15,057				

STATE OF NEW YORK
COUNTY - St Lawrence
TOWN - Louisville
SWIS - 405289

2 0 1 9 T E N T A T I V E A S S E S S M E N T R O L L
T A X A B L E SECTION OF THE ROLL - 1

PAGE 299
VALUATION DATE-JUL 01, 2018
TAXABLE STATUS DATE-MAR 01, 2019

TAX MAP NUMBER SEQUENCE
UNIFORM PERCENT OF VALUE IS 087.00
UNIFORM PERCENT OF VALUE IS 087.00

TAX MAP PARCEL NUMBER	PROPERTY LOCATION & CLASS	ASSESSMENT	EXEMPTION CODE	COUNTY	TOWN	SCHOOL
CURRENT OWNERS NAME	SCHOOL DISTRICT	LAND	TAX DESCRIPTION	TAXABLE VALUE		
CURRENT OWNERS ADDRESS	PARCEL SIZE/GRID COORD	TOTAL	SPECIAL DISTRICTS	ACCOUNT NO.		

14.002-1-4.11	Sh 37			14.002-1-4.11		*****
Tredo Robert	322 Rural vac>10		COUNTY TAXABLE VALUE			1- 73- 7
14632 State Highway 37	Massena 1 405801	16,000	TOWN TAXABLE VALUE			
Massena, NY 13662	FRNT 570.00 DPTH	16,000	SCHOOL TAXABLE VALUE			
	ACRES 57.00		FD022 Louisville Fire Prot		16,000 TO M	
	EAST-0305662 NRTH-1787341					
	DEED BOOK 2017 PG-5967					
	FULL MARKET VALUE	18,391				

14.002-1-4.12	13623 Sh 37			14.002-1-4.12		*****
Revier Barney A	240 Rural res		COUNTY TAXABLE VALUE			
Revier Diane L	Massena 1 405801	13,800	TOWN TAXABLE VALUE			
6 Warren Ave	ACRES 7.10	26,000	SCHOOL TAXABLE VALUE			
Massena, NY 13662	EAST-0306017 NRTH-1786487		FD022 Louisville Fire Prot		26,000 TO M	
	DEED BOOK 1999 PG-12428					
	FULL MARKET VALUE	29,885				

14.002-1-5.2	Sh 37			14.002-1-5.2		*****
Flynn Wanda B	311 Res vac land		COUNTY TAXABLE VALUE			1- 14- 7.2
LaDuke Dureen B	Massena 1 405801	2,800	TOWN TAXABLE VALUE			
13772 State Highway 37	FRNT 150.00 DPTH 200.00	2,800	SCHOOL TAXABLE VALUE			
Massena, NY 13662	EAST-0310165 NRTH-1786670		FD022 Louisville Fire Prot		2,800 TO M	
	DEED BOOK 2006 PG-19436					
	FULL MARKET VALUE	3,218				

14.002-1-5.3	Off Sh 37			14.002-1-5.3		*****
Sullivan Michael & Etal	322 Rural vac>10		COUNTY TAXABLE VALUE			1-14-7.11
564 County Route 40	Massena 1 405801	19,500	TOWN TAXABLE VALUE			
Massena, NY 13662	ACRES 149.70	19,500	SCHOOL TAXABLE VALUE			
	EAST-0310793 NRTH-1784357		FD022 Louisville Fire Prot		19,500 TO M	
	DEED BOOK 1049 PG-397					
	FULL MARKET VALUE	22,414				

14.002-1-5.4	Off Sh 37			14.002-1-5.4		*****
Sullivan Michael A & Etal	322 Rural vac>10		COUNTY TAXABLE VALUE			1-14-7.11
564 County Route 40	Massena 1 405801	5,000	TOWN TAXABLE VALUE			
Massena, NY 13662	ACRES 20.00	5,000	SCHOOL TAXABLE VALUE			
	EAST-0309299 NRTH-1784097		FD022 Louisville Fire Prot		5,000 TO M	
	DEED BOOK 1080 PG-869					
	FULL MARKET VALUE	5,747				

STATE OF NEW YORK
 COUNTY - St Lawrence
 TOWN - Louisville
 SWIS - 405289

2 0 1 9 T E N T A T I V E A S S E S S M E N T R O L L
 T A X A B L E SECTION OF THE ROLL - 1

PAGE 300
 VALUATION DATE-JUL 01, 2018
 TAXABLE STATUS DATE-MAR 01, 2019

TAX MAP NUMBER SEQUENCE
 UNIFORM PERCENT OF VALUE IS 087.00
 UNIFORM PERCENT OF VALUE IS 087.00

TAX MAP PARCEL NUMBER	PROPERTY LOCATION & CLASS	ASSESSMENT	EXEMPTION CODE	COUNTY	TOWN	SCHOOL	ACCOUNT NO.
CURRENT OWNERS NAME	SCHOOL DISTRICT	LAND	TAX DESCRIPTION	TAXABLE VALUE			
CURRENT OWNERS ADDRESS	PARCEL SIZE/GRID COORD	TOTAL	SPECIAL DISTRICTS				

14.002-1-6	13785 Sh 37			14.002-1-6			1- 63- 9
McDonald Michael L	270 Mfg housing		BAS STAR 41854	0	0	0	26,700
Yaddow Diana	Massena 1 405801	12,600	COUNTY TAXABLE VALUE	68,700			
13785 State Highway 37	FRNT 165.00 DPTH	68,700	TOWN TAXABLE VALUE	68,700			
Massena, NY 13662	ACRES 1.00		SCHOOL TAXABLE VALUE	42,000			
	EAST-0310252 NRTH-1787016		FD022 Louisville Fire Prot	68,700 TO M			
	DEED BOOK 2002 PG-606						
	FULL MARKET VALUE	78,966					

14.002-1-7	13793 Sh 37			14.002-1-7			1- 63- 8
Seaway Timber Harvesting Inc	210 1 Family Res		COUNTY TAXABLE VALUE	37,200			
15121 State Highway 37	Massena 1 405801	16,100	TOWN TAXABLE VALUE	37,200			
Massena, NY 13662-3143	ACRES 6.10	37,200	SCHOOL TAXABLE VALUE	37,200			
	EAST-0310295 NRTH-1787384		FD022 Louisville Fire Prot	37,200 TO M			
	DEED BOOK 2012 PG-16984						
	FULL MARKET VALUE	42,759					

14.002-1-8.21	13775 Sh 37			14.002-1-8.21			1- 10- 5.2
LaShomb Scott	210 1 Family Res		BAS STAR 41854	0	0	0	26,700
13775 State Highway 37	Massena 1 405801	14,900	COUNTY TAXABLE VALUE	101,200			
Massena, NY 13662	Also see 2004-1180	101,200	TOWN TAXABLE VALUE	101,200			
	FRNT 445.00 DPTH		SCHOOL TAXABLE VALUE	74,500			
	ACRES 2.40 BANK8888111		FD022 Louisville Fire Prot	101,200 TO M			
	EAST-0309949 NRTH-1786908						
	DEED BOOK 2004 PG-1180						
	FULL MARKET VALUE	116,322					

14.002-1-8.111	Sh 37			14.002-1-8.111			1- 10- 5.1
Seaway Timber Harvesting, Inc	105 Vac farmland		COUNTY TAXABLE VALUE	23,300			
15121 State Highway 37	Massena 1 405801	23,300	TOWN TAXABLE VALUE	23,300			
Massena, NY 13662	FRNT 1602.00 DPTH	23,300	SCHOOL TAXABLE VALUE	23,300			
	ACRES 66.90		FD022 Louisville Fire Prot	23,300 TO M			
	EAST-0308825 NRTH-1787386						
	DEED BOOK 1999 PG-25010						
	FULL MARKET VALUE	26,782					

14.002-1-8.112	Sh 37			14.002-1-8.112			
Curran Lee Richard	105 Vac farmland		COUNTY TAXABLE VALUE	11,900			
6159 County Route 14	Massena 1 405801	11,900	TOWN TAXABLE VALUE	11,900			
Chase Mills, NY 13621	ACRES 169.00	11,900	SCHOOL TAXABLE VALUE	11,900			
	EAST-0309624 NRTH-1788746		FD022 Louisville Fire Prot	11,900 TO M			
	DEED BOOK 1098 PG-349						
	FULL MARKET VALUE	13,678					

STATE OF NEW YORK
 COUNTY - St Lawrence
 TOWN - Louisville
 SWIS - 405289

2 0 1 9 T E N T A T I V E A S S E S S M E N T R O L L
 T A X A B L E SECTION OF THE ROLL - 1

PAGE 301
 VALUATION DATE-JUL 01, 2018
 TAXABLE STATUS DATE-MAR 01, 2019

TAX MAP NUMBER SEQUENCE
 UNIFORM PERCENT OF VALUE IS 087.00
 UNIFORM PERCENT OF VALUE IS 087.00

TAX MAP PARCEL NUMBER	PROPERTY LOCATION & CLASS	ASSESSMENT	EXEMPTION CODE-----	COUNTY-----	TOWN-----	SCHOOL
CURRENT OWNERS NAME	SCHOOL DISTRICT	LAND	TAX DESCRIPTION	TAXABLE VALUE	ACCOUNT NO.	
CURRENT OWNERS ADDRESS	PARCEL SIZE/GRID COORD	TOTAL	SPECIAL DISTRICTS			

14.002-1-10.1	Sh 37				14.002-1-10.1	*****
Flynn Wanda J	322 Rural vac>10		COUNTY TAXABLE VALUE	20,300		1- 14-12
13772 State Highway 37	Massena 1 405801	20,300	TOWN TAXABLE VALUE	20,300		
Massena, NY 13662	ACRES 71.90	20,300	SCHOOL TAXABLE VALUE	20,300		
	EAST-0306788 NRTH-1787665		FD022 Louisville Fire Prot	20,300 TO M		
	DEED BOOK 2005 PG-3861					
	FULL MARKET VALUE	23,333				

14.002-1-10.2	13695 SH 37				14.002-1-10.2	*****
Manor Jerome L	210 1 Family Res		BAS STAR 41854	0		0 26,700
Manor Sally A	Massena 1 405801	14,800	COUNTY TAXABLE VALUE	178,800		
13695 State Highway 37	FRNT 325.00 DPTH 520.00	178,800	TOWN TAXABLE VALUE	178,800		
Massena, NY 13662	ACRES 2.20		SCHOOL TAXABLE VALUE	152,100		
	EAST-0308025 NRTH-1786747		FD022 Louisville Fire Prot	178,800 TO M		
	DEED BOOK 2006 PG-18051					
	FULL MARKET VALUE	205,517				

14.002-1-11	13772 Sh 37				14.002-1-11	*****
Flynn Wanda B	210 1 Family Res		BAS STAR 41854	0		0 26,700
LaDuke Dureen B	Massena 1 405801	9,000	COUNTY TAXABLE VALUE	65,300		
13772 State Highway 37	FRNT 100.00 DPTH 187.00	65,300	TOWN TAXABLE VALUE	65,300		
Massena, NY 13662	EAST-0309941 NRTH-1786625		SCHOOL TAXABLE VALUE	38,600		
	DEED BOOK 2006 PG-19435		FD022 Louisville Fire Prot	65,300 TO M		
	FULL MARKET VALUE	75,057				

14.002-1-12	Sh 37				14.002-1-12	*****
Flynn Wanda B	311 Res vac land		COUNTY TAXABLE VALUE	1,900		1- 82- 6
LaDuke Dureen B	Massena 1 405801	1,900	TOWN TAXABLE VALUE	1,900		
13772 State Highway 37	FRNT 80.00 DPTH 187.00	1,900	SCHOOL TAXABLE VALUE	1,900		
Massena, NY 13662	EAST-0310041 NRTH-1786646		FD022 Louisville Fire Prot	1,900 TO M		
	DEED BOOK 2006 PG-19435					
	FULL MARKET VALUE	2,184				

14.002-1-13	13764 Sh 37				14.002-1-13	*****
LaDuke Gary L	210 1 Family Res		VET COM CT 41131	0	17,125	17,125 0
LaDuke Dureen M	Massena 1 405801	11,400	ENH STAR 41834	0	0	0 61,140
13764 State Highway 37	FRNT 175.00 DPTH 187.00	68,500	COUNTY TAXABLE VALUE	51,375		
Massena, NY 13662	EAST-0309727 NRTH-1786563		TOWN TAXABLE VALUE	51,375		
	DEED BOOK 1999 PG-24743		SCHOOL TAXABLE VALUE	7,360		
	FULL MARKET VALUE	78,736	FD022 Louisville Fire Prot	68,500 TO M		

14.002-1-14.11	13756 & 13752 Sh 37				14.002-1-14.11	*****
Flynn Corey A	210 1 Family Res		COUNTY TAXABLE VALUE	50,000		1- 14- 8
13772 State Highway 37	Massena 1 405801	12,800	TOWN TAXABLE VALUE	50,000		
Massena, NY 13662-3166	FRNT 249.00 DPTH 173.00	50,000	SCHOOL TAXABLE VALUE	50,000		
	EAST-0309548 NRTH-1786525		FD022 Louisville Fire Prot	50,000 TO M		
	DEED BOOK 2013 PG-7278					
	FULL MARKET VALUE	57,471				

STATE OF NEW YORK
COUNTY - St Lawrence
TOWN - Louisville
SWIS - 405289

2 0 1 9 T E N T A T I V E A S S E S S M E N T R O L L
T A X A B L E SECTION OF THE ROLL - 1

PAGE 302
VALUATION DATE-JUL 01, 2018
TAXABLE STATUS DATE-MAR 01, 2019

TAX MAP NUMBER SEQUENCE
UNIFORM PERCENT OF VALUE IS 087.00
UNIFORM PERCENT OF VALUE IS 087.00

TAX MAP PARCEL NUMBER	PROPERTY LOCATION & CLASS	ASSESSMENT	EXEMPTION CODE-----	COUNTY-----	TOWN-----	SCHOOL
CURRENT OWNERS NAME	SCHOOL DISTRICT	LAND	TAX DESCRIPTION	TAXABLE VALUE		
CURRENT OWNERS ADDRESS	PARCEL SIZE/GRID COORD	TOTAL	SPECIAL DISTRICTS			ACCOUNT NO.

14.002-1-17	Sh 37				14.002-1-17	*****
14.002-1-17	322 Rural vac>10		COUNTY TAXABLE VALUE	13,100		1- 14-10
LaDuke Dureen Marie	Massena 1 405801	13,100	TOWN TAXABLE VALUE	13,100		
13764 State Highway 37	ACRES 71.30	13,100	SCHOOL TAXABLE VALUE	13,100		
Massena, NY 13662	EAST-0309689 NRTH-1785741		FD022 Louisville Fire Prot	13,100 TO M		
	DEED BOOK 1086 PG-919					
	FULL MARKET VALUE	15,057				

14.002-1-18	Sh 37				14.002-1-18	*****
14.002-1-18	322 Rural vac>10		COUNTY TAXABLE VALUE	14,300		1- 14-11
LaDuke Dureen Marie	Massena 1 405801	14,300	TOWN TAXABLE VALUE	14,300		
13764 State Highway 37	ACRES 86.30	14,300	SCHOOL TAXABLE VALUE	14,300		
Massena, NY 13662	EAST-0308000 NRTH-1785446		FD022 Louisville Fire Prot	14,300 TO M		
	DEED BOOK 1086 PG-925					
	FULL MARKET VALUE	16,437				

14.002-1-21	13506 Sh 37				14.002-1-21	*****
14.002-1-21	210 1 Family Res		BAS STAR 41854 0	0		1- 16-10
Cameron Mary E	Madrid-Waddingt 405601	13,900	COUNTY TAXABLE VALUE	31,700		26,700
13506 State Highway 37 Apt A	FRNT 275.00 DPTH	31,700	TOWN TAXABLE VALUE	31,700		
Massena, NY 13662-4134	ACRES 1.60		SCHOOL TAXABLE VALUE	5,000		
	EAST-0303342 NRTH-1785460		FD022 Louisville Fire Prot	31,700 TO M		
	DEED BOOK 1058 PG-1028					
	FULL MARKET VALUE	36,437				

14.002-1-23	13440 Sh 37				14.002-1-23	*****
14.002-1-23	210 1 Family Res		VET DIS CT 41141 0	9,200		1- 51- 2
Danussi Joseph	Madrid-Waddingt 405601	11,400	VET COM CT 41131 0	17,800		0
Danussi Tara J	FRNT 200.00 DPTH 162.00	92,000	BAS STAR 41854 0	0		26,700
PO Box 125	BANK88888830		COUNTY TAXABLE VALUE	65,000		
Massena, NY 13662-3163	EAST-0301674 NRTH-1785040		TOWN TAXABLE VALUE	65,000		
	DEED BOOK 2015 PG-937		SCHOOL TAXABLE VALUE	65,300		
	FULL MARKET VALUE	105,747	FD022 Louisville Fire Prot	92,000 TO M		

14.002-1-24	Off Sh 37				14.002-1-24	*****
14.002-1-24	314 Rural vac<10		COUNTY TAXABLE VALUE	3,000		
Brannen Walter Sr	Massena 1 405801	3,000	TOWN TAXABLE VALUE	3,000		
Attn: Dureen LaDuke	ACRES 12.00	3,000	SCHOOL TAXABLE VALUE	3,000		
13764 State Highway 37	EAST-0308347 NRTH-1784378		FD022 Louisville Fire Prot	3,000 TO M		
Massena, NY 13662	DEED BOOK 863 PG-1002					
	FULL MARKET VALUE	3,448				

STATE OF NEW YORK
COUNTY - St Lawrence
TOWN - Louisville
SWIS - 405289

2 0 1 9 T E N T A T I V E A S S E S S M E N T R O L L
T A X A B L E SECTION OF THE ROLL - 1

PAGE 303
VALUATION DATE-JUL 01, 2018
TAXABLE STATUS DATE-MAR 01, 2019

TAX MAP NUMBER SEQUENCE
UNIFORM PERCENT OF VALUE IS 087.00
UNIFORM PERCENT OF VALUE IS 087.00

TAX MAP PARCEL NUMBER	PROPERTY LOCATION & CLASS	ASSESSMENT	EXEMPTION CODE	COUNTY	TOWN	SCHOOL
CURRENT OWNERS NAME	SCHOOL DISTRICT	LAND	TAX DESCRIPTION	TAXABLE VALUE		
CURRENT OWNERS ADDRESS	PARCEL SIZE/GRID COORD	TOTAL	SPECIAL DISTRICTS			ACCOUNT NO.

14.002-1-25	13684 Sh 37				14.002-1-25	*****
Pratt Darin D	210 1 Family Res		BAS STAR 41854	0	0	0 26,700
Pratt Mona L	Massena 1 405801	10,300	COUNTY TAXABLE VALUE		69,000	
13684 State Highway 37	FRNT 190.00 DPTH 132.00	69,000	TOWN TAXABLE VALUE		69,000	
Massena, NY 13662	BANK8888869		SCHOOL TAXABLE VALUE		42,300	
	EAST-0307762 NRTH-1786411		FD022 Louisville Fire Prot		69,000 TO M	
	DEED BOOK 2004 PG-15273					
	FULL MARKET VALUE	79,310				

14.002-1-26.11	13824 Sh 37				14.002-1-26.11	*****
Brannen Sheila (LU)	210 1 Family Res		Aged - All 41800	0	19,800	1- 14- 7.11 19,800
13824 State Highway 37	Massena 1 405801	14,800	ENH STAR 41834	0	0	0 19,800
Massena, NY 13662	FRNT 322.00 DPTH 270.00	39,600	COUNTY TAXABLE VALUE		19,800	
	EAST-0311305 NRTH-1787039		TOWN TAXABLE VALUE		19,800	
	DEED BOOK 2003 PG-377		SCHOOL TAXABLE VALUE		0	
	FULL MARKET VALUE	45,517	FD022 Louisville Fire Prot		39,600 TO M	

14.002-1-27.1	13786 Sh 37				14.002-1-27.1	*****
Richards Andy L	210 1 Family Res		BAS STAR 41854	0	0	0 26,700
Richards Abigail G	Massena 1 405801	16,400	COUNTY TAXABLE VALUE		108,000	
13786 State Highway 37	FRNT 316.00 DPTH 280.00	108,000	TOWN TAXABLE VALUE		108,000	
Massena, NY 13662-3166	BANK8888220		SCHOOL TAXABLE VALUE		81,300	
	EAST-0310382 NRTH-1786692		FD022 Louisville Fire Prot		108,000 TO M	
	DEED BOOK 2009 PG-16204					
	FULL MARKET VALUE	124,138				

14.002-1-28	13842 Sh 37				14.002-1-28	*****
Maslin Denise (LC)	270 Mfg housing		BAS STAR 41854	0	0	0 26,700
13842 State Highway 37	Massena 1 405801	13,900	COUNTY TAXABLE VALUE		35,600	
Massena, NY 13662	FRNT 209.00 DPTH 339.00	35,600	TOWN TAXABLE VALUE		35,600	
	EAST-0311832 NRTH-1787103		SCHOOL TAXABLE VALUE		8,900	
	DEED BOOK 2006 PG-22177		FD022 Louisville Fire Prot		35,600 TO M	
	FULL MARKET VALUE	40,920				

14.002-1-29	13830 Sh 37				14.002-1-29	*****
Fobare Lake Farms, LLC	314 Rural vac<10		COUNTY TAXABLE VALUE		2,500	
358 Coles Creek Road	Massena 1 405801	2,500	TOWN TAXABLE VALUE		2,500	
Waddington, NY 13694-3114	FRNT 150.00 DPTH	2,500	SCHOOL TAXABLE VALUE		2,500	
	ACRES 1.20		FD022 Louisville Fire Prot		2,500 TO M	
	EAST-0311638 NRTH-1787060					
	DEED BOOK 2014 PG-8010					
	FULL MARKET VALUE	2,874				

STATE OF NEW YORK
 COUNTY - St Lawrence
 TOWN - Louisville
 SWIS - 405289

2 0 1 9 T E N T A T I V E A S S E S S M E N T R O L L
 T A X A B L E SECTION OF THE ROLL - 1

PAGE 304
 VALUATION DATE-JUL 01, 2018
 TAXABLE STATUS DATE-MAR 01, 2019

TAX MAP NUMBER SEQUENCE
 UNIFORM PERCENT OF VALUE IS 087.00
 UNIFORM PERCENT OF VALUE IS 087.00

TAX MAP PARCEL NUMBER	PROPERTY LOCATION & CLASS	ASSESSMENT	EXEMPTION CODE-----	COUNTY-----	TOWN-----	SCHOOL
CURRENT OWNERS NAME	SCHOOL DISTRICT	LAND	TAX DESCRIPTION	TAXABLE VALUE		
CURRENT OWNERS ADDRESS	PARCEL SIZE/GRID COORD	TOTAL	SPECIAL DISTRICTS	ACCOUNT NO.		

14.002-1-30	Off SH 37			14.002-1-30	*****	
14.002-1-30	314 Rural vac<10		COUNTY TAXABLE VALUE	2,900		
Debien Gerald J	Massena 1 405801	2,900	TOWN TAXABLE VALUE	2,900		
Debien Leo R Jr	FRNT 100.00 DPTH 1500.00	2,900	SCHOOL TAXABLE VALUE	2,900		
50 Westwood Dr	ACRES 3.40		FD022 Louisville Fire Prot	2,900 TO M		
Massena, NY 13662-1616	EAST-0311558 NRTH-1784662					
	DEED BOOK 2009 PG-17395					
	FULL MARKET VALUE	3,333				

14.002-1-31.1	Off Sh 37			14.002-1-31.1	*****	
14.002-1-31.1	322 Rural vac>10		COUNTY TAXABLE VALUE	11,600		
Zysik David A	Massena 1 405801	11,600	TOWN TAXABLE VALUE	11,600		
Zysik Debralee A	ACRES 26.50	11,600	SCHOOL TAXABLE VALUE	11,600		
13964 State Highway 37	EAST-0311936 NRTH-1784830		FD022 Louisville Fire Prot	11,600 TO M		
Massena, NY 13662	DEED BOOK 2017 PG-15408					
	FULL MARKET VALUE	13,333				

14.002-1-31.2	Off SH 37			14.002-1-31.2	*****	
14.002-1-31.2	312 Vac w/imprv		COUNTY TAXABLE VALUE	14,900		
Brannen Patrick	Massena 1 405801	11,200	TOWN TAXABLE VALUE	14,900		
13824 State Highway 37	FRNT 753.00 DPTH	14,900	SCHOOL TAXABLE VALUE	14,900		
Massena, NY 13662-3167	ACRES 24.90		FD022 Louisville Fire Prot	14,900 TO M		
	EAST-0311880 NRTH-1786453					
	DEED BOOK 2011 PG-4751					
	FULL MARKET VALUE	17,126				

14.002-1-31.3	SH 37			14.002-1-31.3	*****	
14.002-1-31.3	105 Vac farmland		COUNTY TAXABLE VALUE	20,200		
Fobare Lake Farms LLC	Massena 1 405801	20,200	TOWN TAXABLE VALUE	20,200		
358 Coles Creek Rd	FRNT 736.00 DPTH	20,200	SCHOOL TAXABLE VALUE	20,200		
Waddington, NY 13694-3114	ACRES 57.60		FD022 Louisville Fire Prot	20,200 TO M		
	EAST-0311073 NRTH-1786138					
	DEED BOOK 2012 PG-1377					
	FULL MARKET VALUE	23,218				

14.002-1-32	SH 37			14.002-1-32	*****	
14.002-1-32	105 Vac farmland		COUNTY TAXABLE VALUE	5,985	1- 10- 7	
Seaway Timber Harvesting Inc	Massena 1 405801	5,985	TOWN TAXABLE VALUE	5,985		
15121 State Highway 37	FRNT 705.00 DPTH	5,985	SCHOOL TAXABLE VALUE	5,985		
Massena, NY 13662	ACRES 17.10		AG002 Ag Dist #2	.00 MT		
	EAST-0310715 NRTH-1787642		FD022 Louisville Fire Prot	5,985 TO M		
	DEED BOOK 1999 PG-25010					
	FULL MARKET VALUE	6,879				

STATE OF NEW YORK
 COUNTY - St Lawrence
 TOWN - Louisville
 SWIS - 405289

2 0 1 9 T E N T A T I V E A S S E S S M E N T R O L L
 T A X A B L E SECTION OF THE ROLL - 1

PAGE 305
 VALUATION DATE-JUL 01, 2018
 TAXABLE STATUS DATE-MAR 01, 2019

TAX MAP NUMBER SEQUENCE
 UNIFORM PERCENT OF VALUE IS 087.00
 UNIFORM PERCENT OF VALUE IS 087.00

TAX MAP PARCEL NUMBER	PROPERTY LOCATION & CLASS	ASSESSMENT	EXEMPTION CODE-----	COUNTY-----	TOWN-----	SCHOOL
CURRENT OWNERS NAME	SCHOOL DISTRICT	LAND	TAX DESCRIPTION	TAXABLE VALUE		
CURRENT OWNERS ADDRESS	PARCEL SIZE/GRID COORD	TOTAL	SPECIAL DISTRICTS	ACCOUNT NO.		

14.002-1-33	SH 37			14.002-1-33	*****	
Seaway Timber Harvesting Inc	105 Vac farmland		COUNTY TAXABLE VALUE			1- 10- 7
15121 State Highway 37	Massena 1 405801	16,590	TOWN TAXABLE VALUE			
Massena, NY 13662	FRNT 1731.00 DPTH	16,590	SCHOOL TAXABLE VALUE			
	ACRES 47.40		AG002 Ag Dist #2			.00 MT
	EAST-0311727 NRTH-1787980		FD022 Louisville Fire Prot			16,590 TO M
	DEED BOOK 1999 PG-25010					
	FULL MARKET VALUE	19,069				

STATE OF NEW YORK
 COUNTY - St Lawrence
 TOWN - Louisville
 SWIS - 405289

2 0 1 9 T E N T A T I V E A S S E S S M E N T R O L L
 T A X A B L E S E C T I O N O F T H E R O L L - 1
 M A P S E C T I O N - 014
 S U B - S E C T I O N - 002
 U N I F O R M P E R C E N T O F V A L U E I S 087.00

PAGE 306
 VALUATION DATE-JUL 01, 2018
 TAXABLE STATUS DATE-MAR 01, 2019
 RPS150/V04/L015
 CURRENT DATE 4/25/2019

*** S P E C I A L D I S T R I C T S U M M A R Y ***

CODE	DISTRICT NAME	TOTAL PARCELS	EXTENSION TYPE	EXTENSION VALUE	AD VALOREM VALUE	EXEMPT AMOUNT	TAXABLE VALUE
AG002	Ag Dist #2		2 MOVTAX				
FD022	Louisville Fir	37	TOTAL M		1465,375		1465,375

*** S C H O O L D I S T R I C T S U M M A R Y ***

CODE	DISTRICT NAME	TOTAL PARCELS	ASSESSED LAND	ASSESSED TOTAL	EXEMPT AMOUNT	TOTAL TAXABLE	STAR AMOUNT	STAR TAXABLE
405601	Madrid-Waddington	6	91,600	398,600	15,180	383,420	114,540	268,880
405801	Massena 1	31	375,975	1066,775	19,800	1046,975	267,840	779,135
	S U B - T O T A L	37	467,575	1465,375	34,980	1430,395	382,380	1048,015
	T O T A L	37	467,575	1465,375	34,980	1430,395	382,380	1048,015

*** S Y S T E M C O D E S S U M M A R Y ***

NO SYSTEM EXEMPTIONS AT THIS LEVEL

*** E X E M P T I O N S U M M A R Y ***

CODE	DESCRIPTION	TOTAL PARCELS	COUNTY	TOWN	SCHOOL
41131	VET COM CT	2	34,925	34,925	
41141	VET DIS CT	1	9,200	9,200	
41800	Aged - All	1	19,800	19,800	19,800
41802	Aged - Cou	1	42,700		
41803	Aged - Tow	1		42,700	
41834	ENH STAR	3			142,080
41854	BAS STAR	9			240,300
47610	Business I	1	15,180	15,180	15,180
	T O T A L	19	121,805	121,805	417,360

STATE OF NEW YORK
COUNTY - St Lawrence
TOWN - Louisville
SWIS - 405289

2 0 1 9 T E N T A T I V E A S S E S S M E N T R O L L
T A X A B L E SECTION OF THE ROLL - 1
M A P S E C T I O N - 014
S U B - S E C T I O N - 002
UNIFORM PERCENT OF VALUE IS 087.00

PAGE 307
VALUATION DATE-JUL 01, 2018
TAXABLE STATUS DATE-MAR 01, 2019
RPS150/V04/L015
CURRENT DATE 4/25/2019

*** G R A N D T O T A L S ***

ROLL SEC	DESCRIPTION	TOTAL PARCELS	ASSESSED LAND	ASSESSED TOTAL	TAXABLE COUNTY	TAXABLE TOWN	TAXABLE SCHOOL	STAR TAXABLE
1	TAXABLE	37	467,575	1465,375	1343,570	1343,570	1430,395	1048,015

STATE OF NEW YORK
COUNTY - St Lawrence
TOWN - Louisville
SWIS - 405289

2 0 1 9 T E N T A T I V E A S S E S S M E N T R O L L
T A X A B L E SECTION OF THE ROLL - 1

PAGE 308
VALUATION DATE-JUL 01, 2018
TAXABLE STATUS DATE-MAR 01, 2019

TAX MAP NUMBER SEQUENCE
UNIFORM PERCENT OF VALUE IS 087.00
UNIFORM PERCENT OF VALUE IS 087.00

TAX MAP PARCEL NUMBER	PROPERTY LOCATION & CLASS	ASSESSMENT	EXEMPTION CODE	COUNTY	TOWN	SCHOOL
CURRENT OWNERS NAME	SCHOOL DISTRICT	LAND	TAX DESCRIPTION	TAXABLE VALUE		
CURRENT OWNERS ADDRESS	PARCEL SIZE/GRID COORD	TOTAL	SPECIAL DISTRICTS	ACCOUNT NO.		

14.004-1-5	Pettis Rd 322 Rural vac>10		COUNTY TAXABLE VALUE	8,400		1- 42-14
JMT Properties Assoc. LLC	Madrid-Waddingt 405601	8,400	TOWN TAXABLE VALUE	8,400		
1909 State Highway 420	ACRES 45.60	8,400	SCHOOL TAXABLE VALUE	8,400		
Massena, NY 13662-3344	EAST-0310035 NRTH-1778908		FD022 Louisville Fire Prot	8,400	TO M	
	DEED BOOK 2010 PG-5401					
	FULL MARKET VALUE	9,655				

14.004-1-6	Off Pettis Rd 105 Vac farmland		COUNTY TAXABLE VALUE	2,500		1- 80- 8.2
Fobare Mary	Madrid-Waddingt 405601	2,500	TOWN TAXABLE VALUE	2,500		
358 Coles Creek Rd	ACRES 27.10	2,500	SCHOOL TAXABLE VALUE	2,500		
Waddington, NY 13694	EAST-0307221 NRTH-1779903		FD022 Louisville Fire Prot	2,500	TO M	
	DEED BOOK 2000 PG-25286					
	FULL MARKET VALUE	2,874				

14.004-1-7	Pettis Rd 322 Rural vac>10		COUNTY TAXABLE VALUE	16,900		1- 39- 1
Hurlbut David S	Madrid-Waddingt 405601	16,900	TOWN TAXABLE VALUE	16,900		
Hurlbut Joanne	ACRES 67.40	16,900	SCHOOL TAXABLE VALUE	16,900		
936 County Route 36	EAST-0309061 NRTH-1777114		FD022 Louisville Fire Prot	16,900	TO M	
Chase Mills, NY 13621	DEED BOOK 997 PG-744					
	FULL MARKET VALUE	19,425				

14.004-1-8	Pettis Rd 910 Priv forest		COUNTY TAXABLE VALUE	63,200		1- 29-11
Fobare Mary	Madrid-Waddingt 405601	63,200	TOWN TAXABLE VALUE	63,200		
358 Coles Creek Rd	ACRES 243.30	63,200	SCHOOL TAXABLE VALUE	63,200		
Waddington, NY 13694	EAST-0308043 NRTH-1779060		FD022 Louisville Fire Prot	63,200	TO M	
	DEED BOOK 905 PG-505					
	FULL MARKET VALUE	72,644				

14.004-1-10	Off Pettis Rd 322 Rural vac>10		COUNTY TAXABLE VALUE	127,600		1- 29-13
Fobare Mary	Madrid-Waddingt 405601	127,600	TOWN TAXABLE VALUE	127,600		
358 Coles Creek Rd	ACRES 619.40	127,600	SCHOOL TAXABLE VALUE	127,600		
Waddington, NY 13694	EAST-0307307 NRTH-1783687		AG002 Ag Dist #2	.00	MT	
	DEED BOOK 905 PG-505		FD022 Louisville Fire Prot	127,600	TO M	
	FULL MARKET VALUE	146,667				

14.004-1-12	Cr 14 321 Abandoned ag - WTRFNT		COUNTY TAXABLE VALUE	16,200		
Chase Stewart F	Madrid-Waddingt 405601	16,200	TOWN TAXABLE VALUE	16,200		
PO Box 67	Certification # 40-61	16,200	SCHOOL TAXABLE VALUE	16,200		
Chase Mills, NY 13621-0067	480A Eligible Acres-		AG002 Ag Dist #2	.00	MT	
	ACRES 49.50		FD022 Louisville Fire Prot	16,200	TO M	
	EAST-0310856 NRTH-1776499					
MAY BE SUBJECT TO PAYMENT	DEED BOOK 2015 PG-15349					
UNDER RPTL480A UNTIL 2020	FULL MARKET VALUE	18,621				

STATE OF NEW YORK
COUNTY - St Lawrence
TOWN - Louisville
SWIS - 405289

2 0 1 9 T E N T A T I V E A S S E S S M E N T R O L L
T A X A B L E SECTION OF THE ROLL - 1

PAGE 309
VALUATION DATE-JUL 01, 2018
TAXABLE STATUS DATE-MAR 01, 2019

TAX MAP NUMBER SEQUENCE
UNIFORM PERCENT OF VALUE IS 087.00
UNIFORM PERCENT OF VALUE IS 087.00

TAX MAP PARCEL NUMBER	PROPERTY LOCATION & CLASS	ASSESSMENT	EXEMPTION CODE	COUNTY	TOWN	SCHOOL
CURRENT OWNERS NAME	SCHOOL DISTRICT	LAND	TAX DESCRIPTION	TAXABLE VALUE		
CURRENT OWNERS ADDRESS	PARCEL SIZE/GRID COORD	TOTAL	SPECIAL DISTRICTS	ACCOUNT NO.		
***** 14.004-2-1 *****						
14.004-2-1	358 Coles Creek Rd					1- 29-10
Fobare Mary S	112 Dairy farm - WTRFNT		Silo 42100	0	14,000	14,000
358 Coles Creek Rd	Madrid-Waddingt 405601	44,300	BAS STAR 41854	0	0	0
Waddington, NY 13694	ACRES 115.30	175,600	COUNTY TAXABLE VALUE		161,600	14,000
	EAST-0300660 NRTH-1777049		TOWN TAXABLE VALUE		161,600	26,700
	DEED BOOK 905 PG-505		SCHOOL TAXABLE VALUE		134,900	
	FULL MARKET VALUE	201,839	AG002 Ag Dist #2		.00 MT	
			FD022 Louisville Fire Prot		161,600	TO M
			14,000 EX			
***** 14.004-3-1 *****						
14.004-3-1	Off Cr 14					
Debien Leo R Jr	322 Rural vac>10		COUNTY TAXABLE VALUE		3,500	
Debien Gerald J	Madrid-Waddingt 405601	3,500	TOWN TAXABLE VALUE		3,500	
564 County Route 40	ACRES 14.10	3,500	SCHOOL TAXABLE VALUE		3,500	
Massena, NY 13662	EAST-0309841 NRTH-1783081		FD022 Louisville Fire Prot		3,500	TO M
	DEED BOOK 1115 PG-328					
	FULL MARKET VALUE	4,023				

STATE OF NEW YORK
 COUNTY - St Lawrence
 TOWN - Louisville
 SWIS - 405289

2 0 1 9 T E N T A T I V E A S S E S S M E N T R O L L
 T A X A B L E S E C T I O N O F T H E R O L L - 1
 M A P S E C T I O N - 014
 S U B - S E C T I O N - 004
 U N I F O R M P E R C E N T O F V A L U E I S 087.00

PAGE 310
 VALUATION DATE-JUL 01, 2018
 TAXABLE STATUS DATE-MAR 01, 2019
 RPS150/V04/L015
 CURRENT DATE 4/25/2019

*** S P E C I A L D I S T R I C T S U M M A R Y ***

CODE	DISTRICT NAME	TOTAL PARCELS	EXTENSION TYPE	EXTENSION VALUE	AD VALOREM VALUE	EXEMPT AMOUNT	TAXABLE VALUE
AG002	Ag Dist #2	3	MOVTAX				
FD022	Louisville Fir	8	TOTAL M		413,900	14,000	399,900

*** S C H O O L D I S T R I C T S U M M A R Y ***

CODE	DISTRICT NAME	TOTAL PARCELS	ASSESSED LAND	ASSESSED TOTAL	EXEMPT AMOUNT	TOTAL TAXABLE	STAR AMOUNT	STAR TAXABLE
405601	Madrid-Waddington	8	282,600	413,900	14,000	399,900	26,700	373,200
	S U B - T O T A L	8	282,600	413,900	14,000	399,900	26,700	373,200
	T O T A L	8	282,600	413,900	14,000	399,900	26,700	373,200

*** S Y S T E M C O D E S S U M M A R Y ***

NO SYSTEM EXEMPTIONS AT THIS LEVEL

*** E X E M P T I O N S U M M A R Y ***

CODE	DESCRIPTION	TOTAL PARCELS	COUNTY	TOWN	SCHOOL
41854	BAS STAR	1			26,700
42100	Silo	1	14,000	14,000	14,000
	T O T A L	2	14,000	14,000	40,700

STATE OF NEW YORK
COUNTY - St Lawrence
TOWN - Louisville
SWIS - 405289

2 0 1 9 T E N T A T I V E A S S E S S M E N T R O L L
T A X A B L E SECTION OF THE ROLL - 1
M A P S E C T I O N - 014
S U B - S E C T I O N - 004
UNIFORM PERCENT OF VALUE IS 087.00

PAGE 311
VALUATION DATE-JUL 01, 2018
TAXABLE STATUS DATE-MAR 01, 2019
RPS150/V04/L015
CURRENT DATE 4/25/2019

*** G R A N D T O T A L S ***

ROLL SEC	DESCRIPTION	TOTAL PARCELS	ASSESSED LAND	ASSESSED TOTAL	TAXABLE COUNTY	TAXABLE TOWN	TAXABLE SCHOOL	STAR TAXABLE
1	TAXABLE	8	282,600	413,900	399,900	399,900	399,900	373,200

STATE OF NEW YORK
COUNTY - St Lawrence
TOWN - Louisville
SWIS - 405289

2 0 1 9 T E N T A T I V E A S S E S S M E N T R O L L
T A X A B L E SECTION OF THE ROLL - 1

PAGE 312
VALUATION DATE-JUL 01, 2018
TAXABLE STATUS DATE-MAR 01, 2019

TAX MAP NUMBER SEQUENCE
UNIFORM PERCENT OF VALUE IS 087.00
UNIFORM PERCENT OF VALUE IS 087.00

TAX MAP PARCEL NUMBER	PROPERTY LOCATION & CLASS	ASSESSMENT	EXEMPTION CODE	COUNTY	TOWN	SCHOOL
CURRENT OWNERS NAME	SCHOOL DISTRICT	LAND	TAX DESCRIPTION	TAXABLE VALUE		
CURRENT OWNERS ADDRESS	PARCEL SIZE/GRID COORD	TOTAL	SPECIAL DISTRICTS	ACCOUNT NO.		

15.001-1-1	13917 Sh 37			15.001-1-1		*****
O'Brien Kelly	210 1 Family Res		COUNTY TAXABLE VALUE		14,700	1- 79- 6
1712 Wilmington Island Rd	Massena 1 405801	7,700	TOWN TAXABLE VALUE		14,700	
Savannah, GA 31410-3502	FRNT 75.00 DPTH 200.00	14,700	SCHOOL TAXABLE VALUE		14,700	
	EAST-0313448 NRTH-1787938		AG002 Ag Dist #2		.00 MT	
	DEED BOOK 1117 PG-153		FD022 Louisville Fire Prot		14,700 TO M	
	FULL MARKET VALUE	16,897				

15.001-1-2.1	13921 Sh 37			15.001-1-2.1		*****
Seguin Rick	210 1 Family Res		COUNTY TAXABLE VALUE		26,200	1- 42- 2
1378 State Highway 11C	Massena 1 405801	13,100	TOWN TAXABLE VALUE		26,200	
Brasher Falls, NY 13613-3119	FRNT 300.00 DPTH 150.00	26,200	SCHOOL TAXABLE VALUE		26,200	
	EAST-0313629 NRTH-1788073		AG002 Ag Dist #2		.00 MT	
	DEED BOOK 2010 PG-16838		FD022 Louisville Fire Prot		26,200 TO M	
	FULL MARKET VALUE	30,115				

15.001-1-3	Sh 37			15.001-1-3		*****
Timmons John G	314 Rural vac<10		COUNTY TAXABLE VALUE		3,100	1- 83- 8.2
Timmons Tina	Massena 1 405801	3,100	TOWN TAXABLE VALUE		3,100	
13945 State Highway 37	FRNT 199.00 DPTH 206.00	3,100	SCHOOL TAXABLE VALUE		3,100	
Massena, NY 13662	EAST-0313834 NRTH-1788073		AG002 Ag Dist #2		.00 MT	
	DEED BOOK 2017 PG-1933		FD022 Louisville Fire Prot		3,100 TO M	
	FULL MARKET VALUE	3,563				

15.001-1-4	13945 Sh 37			15.001-1-4		*****
Marlow Leonard (LU)	312 Vac w/imprv		COUNTY TAXABLE VALUE		32,400	1- 24- 4
Marlow Sandra (LU)	Massena 1 405801	7,400	TOWN TAXABLE VALUE		32,400	
13945 State Highway 37	FRNT 199.00 DPTH	32,400	SCHOOL TAXABLE VALUE		32,400	
Massena, NY 13662-3163	ACRES 0.66		AG002 Ag Dist #2		.00 MT	
	EAST-0313989 NRTH-1788111		FD022 Louisville Fire Prot		32,400 TO M	
	DEED BOOK 2013 PG-17262					
	FULL MARKET VALUE	37,241				

15.001-1-5.11	13965, 13967 Sh 37			15.001-1-5.11		*****
Brewer Norma Patricia	210 1 Family Res		VET COM CT 41131	0	17,800	1- 83- 8.1
13965 State Highway 37	Massena 1 405801	15,600	Aged - Tow 41803	0	0	39,800
Massena, NY 13662	ACRES 4.60 BANK8888830	97,400	Aged - Cou 41802	0	35,820	0
	EAST-0314531 NRTH-1788329		ENH STAR 41834	0	0	0
	DEED BOOK 1104 PG-911		COUNTY TAXABLE VALUE		43,780	61,140
	FULL MARKET VALUE	111,954	TOWN TAXABLE VALUE		39,800	
			SCHOOL TAXABLE VALUE		36,260	
			AG002 Ag Dist #2		.00 MT	
			FD022 Louisville Fire Prot		97,400 TO M	

STATE OF NEW YORK
 COUNTY - St Lawrence
 TOWN - Louisville
 SWIS - 405289

2 0 1 9 T E N T A T I V E A S S E S S M E N T R O L L
 T A X A B L E SECTION OF THE ROLL - 1

PAGE 313
 VALUATION DATE-JUL 01, 2018
 TAXABLE STATUS DATE-MAR 01, 2019

TAX MAP NUMBER SEQUENCE
 UNIFORM PERCENT OF VALUE IS 087.00
 UNIFORM PERCENT OF VALUE IS 087.00

TAX MAP PARCEL NUMBER	PROPERTY LOCATION & CLASS	ASSESSMENT	EXEMPTION CODE	COUNTY	TOWN	SCHOOL
CURRENT OWNERS NAME	SCHOOL DISTRICT	LAND	TAX DESCRIPTION	TAXABLE VALUE		
CURRENT OWNERS ADDRESS	PARCEL SIZE/GRID COORD	TOTAL	SPECIAL DISTRICTS			ACCOUNT NO.

15.001-1-5.12	Sh 37			15.001-1-5.12		*****
15.001-1-5.12	322 Rural vac>10		COUNTY TAXABLE VALUE	16,500		
LaForce Anne M	Massena 1 405801	16,500	TOWN TAXABLE VALUE	16,500		
PO Box 3560	ACRES 59.60	16,500	SCHOOL TAXABLE VALUE	16,500		
South Padre Island, TX 78597	EAST-0313512 NRTH-1788855		AG002 Ag Dist #2	.00 MT		
	DEED BOOK 1998 PG-10100		FD022 Louisville Fire Prot	16,500 TO M		
	FULL MARKET VALUE	18,966				

15.001-1-7.1	13991 Sh 37			15.001-1-7.1		*****
15.001-1-7.1	210 1 Family Res		BAS STAR 41854 0	0	0	1- 67- 4
Villnave Derek	Massena 1 405801	13,500	COUNTY TAXABLE VALUE	110,000		26,700
Villnave Nichole N	FRNT 280.00 DPTH 210.00	110,000	TOWN TAXABLE VALUE	110,000		
13991 State Highway 37	EAST-0315150 NRTH-1788443		SCHOOL TAXABLE VALUE	83,300		
Massena, NY 13662	DEED BOOK 2008 PG-16671		AG002 Ag Dist #2	.00 MT		
	FULL MARKET VALUE	126,437	FD022 Louisville Fire Prot	110,000 TO M		

15.001-1-8.1	Avery Ln			15.001-1-8.1		*****
15.001-1-8.1	105 Vac farmland		COUNTY TAXABLE VALUE	32,200		1- 67- 5.1
Deshaies Debralee	Massena 1 405801	32,200	TOWN TAXABLE VALUE	32,200		
Zysik David A	ACRES 131.80	32,200	SCHOOL TAXABLE VALUE	32,200		
13964 State Highway 37	EAST-0314739 NRTH-1789568		AG002 Ag Dist #2	.00 MT		
Massena, NY 13662	DEED BOOK 1017 PG-275		FD022 Louisville Fire Prot	32,200 TO M		
	FULL MARKET VALUE	37,011				

15.001-1-9	14007 Sh 37			15.001-1-9		*****
15.001-1-9	210 1 Family Res		BAS STAR 41854 0	0	0	1- 67- 6
Houle William	Massena 1 405801	11,300	COUNTY TAXABLE VALUE	38,700		26,700
Houle Ruth Ann	FRNT 183.00 DPTH 220.00	38,700	TOWN TAXABLE VALUE	38,700		
14007 State Highway 37	EAST-0315735 NRTH-1788638		SCHOOL TAXABLE VALUE	12,000		
Massena, NY 13662	DEED BOOK 995 PG-17		AG002 Ag Dist #2	.00 MT		
	FULL MARKET VALUE	44,483	FD022 Louisville Fire Prot	38,700 TO M		

15.001-1-10.1	63 Avery Ln			15.001-1-10.1		*****
15.001-1-10.1	210 1 Family Res		BAS STAR 41854 0	0	0	1- 66-11. 2
Perretta Kevin F	Massena 1 405801	12,200	COUNTY TAXABLE VALUE	165,000		26,700
Perretta Kerry A	FRNT 200.00 DPTH 200.00	165,000	TOWN TAXABLE VALUE	165,000		
63 Avery Rd	BANK8888111		SCHOOL TAXABLE VALUE	138,300		
Massena, NY 13662	EAST-0315735 NRTH-1790108		AG002 Ag Dist #2	.00 MT		
	DEED BOOK 2005 PG-15249		FD022 Louisville Fire Prot	165,000 TO M		
	FULL MARKET VALUE	189,655				

STATE OF NEW YORK
COUNTY - St Lawrence
TOWN - Louisville
SWIS - 405289

2 0 1 9 T E N T A T I V E A S S E S S M E N T R O L L

T A X A B L E SECTION OF THE ROLL - 1

VALUATION DATE-JUL 01, 2018
TAXABLE STATUS DATE-MAR 01, 2019

TAX MAP NUMBER SEQUENCE
UNIFORM PERCENT OF VALUE IS 087.00
UNIFORM PERCENT OF VALUE IS 087.00

TAX MAP PARCEL NUMBER	PROPERTY LOCATION & CLASS	ASSESSMENT	EXEMPTION CODE	COUNTY	TOWN	SCHOOL
CURRENT OWNERS NAME	SCHOOL DISTRICT	LAND	TAX DESCRIPTION	TAXABLE VALUE		
CURRENT OWNERS ADDRESS	PARCEL SIZE/GRID COORD	TOTAL	SPECIAL DISTRICTS	ACCOUNT NO.		

15.001-1-12	Sh 37			15.001-1-12		1- 66-15
Fobare Lake Farms, LLC	322 Rural vac>10		COUNTY TAXABLE VALUE	7,100		
358 Coles Creek Rd	Massena 1 405801	7,100	TOWN TAXABLE VALUE	7,100		
Waddington, NY 13694-3114	ACRES 16.80	7,100	SCHOOL TAXABLE VALUE	7,100		
	EAST-0316601 NRTH-1789178		AG002 Ag Dist #2	.00 MT		
	DEED BOOK 2012 PG-15535		FD022 Louisville Fire Prot	7,100 TO M		
	FULL MARKET VALUE	8,161				

15.001-1-13	14075 Sh 37			15.001-1-13		1- 78- 7
Fobare John	270 Mfg housing		COUNTY TAXABLE VALUE	36,100		
358 Coles Creek	Massena 1 405801	13,900	TOWN TAXABLE VALUE	36,100		
Waddington, NY 13694	FRNT 196.00 DPTH 370.00	36,100	SCHOOL TAXABLE VALUE	36,100		
	ACRES 1.60		AG002 Ag Dist #2	.00 MT		
	EAST-0317180 NRTH-1789137		FD022 Louisville Fire Prot	36,100 TO M		
	DEED BOOK 2017 PG-13853					
	FULL MARKET VALUE	41,494				

15.001-1-14.1	51 Wilson Hill Rd			15.001-1-14.1		1- 13- 6
Medve Richard	120 Field crops		COUNTY TAXABLE VALUE	16,900		
1720 Sober St	Massena 1 405801	16,900	TOWN TAXABLE VALUE	16,900		
Norfolk, NY 13667	ACRES 48.20	16,900	SCHOOL TAXABLE VALUE	16,900		
	EAST-0317424 NRTH-1789784		AG002 Ag Dist #2	.00 MT		
	DEED BOOK 2009 PG-4761		FD022 Louisville Fire Prot	16,900 TO M		
	FULL MARKET VALUE	19,425	WD032 E Lsvle WD #3	.00 MT		

15.001-1-14.2	14120 SH 37			15.001-1-14.2		*****
LaBarge Eleanor	112 Dairy farm		Silo 42100 0	10,000	10,000	10,000
755 County Route 39	Massena 1 405801	34,900	COUNTY TAXABLE VALUE	93,400		
Massena, NY 13662	ACRES 78.50	103,400	TOWN TAXABLE VALUE	93,400		
	EAST-0318636 NRTH-1788205		SCHOOL TAXABLE VALUE	93,400		
	DEED BOOK 2006 PG-19456		AG002 Ag Dist #2	.00 MT		
	FULL MARKET VALUE	118,851	FD022 Louisville Fire Prot	93,400 TO M		
			10,000 EX			
			WD032 E Lsvle WD #3	.00 MT		

15.001-1-15	14126 Sh 37			15.001-1-15		1- 40-14
Bush Roxanne	210 1 Family Res		COUNTY TAXABLE VALUE	22,500		
108 Park St	Massena 1 405801	9,400	TOWN TAXABLE VALUE	22,500		
Gouverneur, NY 13642	FRNT 99.00 DPTH 231.00	22,500	SCHOOL TAXABLE VALUE	22,500		
	EAST-0318658 NRTH-1789157		FD022 Louisville Fire Prot	22,500 TO M		
	DEED BOOK 2017 PG-14720		WD032 E Lsvle WD #3	.00 MT		
	FULL MARKET VALUE	25,862				

STATE OF NEW YORK
 COUNTY - St Lawrence
 TOWN - Louisville
 SWIS - 405289

2 0 1 9 T E N T A T I V E A S S E S S M E N T R O L L
 T A X A B L E SECTION OF THE ROLL - 1

PAGE 315
 VALUATION DATE-JUL 01, 2018
 TAXABLE STATUS DATE-MAR 01, 2019

TAX MAP NUMBER SEQUENCE
 UNIFORM PERCENT OF VALUE IS 087.00
 UNIFORM PERCENT OF VALUE IS 087.00

TAX MAP PARCEL NUMBER	PROPERTY LOCATION & CLASS	ASSESSMENT	EXEMPTION CODE	COUNTY	TOWN	SCHOOL
CURRENT OWNERS NAME	SCHOOL DISTRICT	LAND	TAX DESCRIPTION	TAXABLE VALUE		ACCOUNT NO.
CURRENT OWNERS ADDRESS	PARCEL SIZE/GRID COORD	TOTAL	SPECIAL DISTRICTS			

15.001-1-16	14144 Sh 37			15.001-1-16		*****
Fetterly Jason	210 1 Family Res		COUNTY TAXABLE VALUE	25,000		1- 73- 2
21 Jenner Rd	Massena 1 405801	15,000	TOWN TAXABLE VALUE	25,000		
Lisbon, NY 13658	FRNT 186.00 DPTH 644.00	25,000	SCHOOL TAXABLE VALUE	25,000		
	ACRES 2.70		FD022 Louisville Fire Prot	25,000 TO M		
	EAST-0319127 NRTH-1789078		WD032 E Lsvle WD #3	.00 MT		
	DEED BOOK 2016 PG-12208					
	FULL MARKET VALUE	28,736				

15.001-1-17.23	993 CR 39			15.001-1-17.23		*****
St Thomas Andrew	210 1 Family Res		BAS STAR 41854 0	0	0	26,700
993 County Route 39	Massena 1 405801	14,500	COUNTY TAXABLE VALUE	73,600		
Chase Mills, NY 13621	FRNT 355.00 DPTH 1124.00	73,600	TOWN TAXABLE VALUE	73,600		
	ACRES 8.30		SCHOOL TAXABLE VALUE	46,900		
	EAST-0319737 NRTH-1788477		FD022 Louisville Fire Prot	73,600 TO M		
	DEED BOOK 2003 PG-15592		WD032 E Lsvle WD #3	.00 MT		
	FULL MARKET VALUE	84,598				

15.001-1-17.24	14130 Sh 37			15.001-1-17.24		*****
VanWinkle Daniel W	312 Vac w/imprv		COUNTY TAXABLE VALUE	20,500		
VanWinkle Hidy G	Massena 1 405801	4,300	TOWN TAXABLE VALUE	20,500		
27933 Arrowhead Cir	FRNT 283.00 DPTH 702.00	20,500	SCHOOL TAXABLE VALUE	20,500		
Punta Gorda, FL 33982-4809	ACRES 3.60		FD022 Louisville Fire Prot	20,500 TO M		
	EAST-0318882 NRTH-1789038		WD032 E Lsvle WD #3	.00 MT		
	DEED BOOK 2003 PG-16261					
	FULL MARKET VALUE	23,563				

15.001-1-18.111	Cr 39			15.001-1-18.111		*****
Hurlbut Steven	910 Priv forest - WTRFNT		COUNTY TAXABLE VALUE	13,500		1- 73- 1
20 River Dr	Massena 1 405801	13,500	TOWN TAXABLE VALUE	13,500		
Massena, NY 13662	FRNT 60.00 DPTH	13,500	SCHOOL TAXABLE VALUE	13,500		
	ACRES 54.10		AG002 Ag Dist #2	.00 MT		
	EAST-0319139 NRTH-1786299		FD022 Louisville Fire Prot	13,500 TO M		
	DEED BOOK 2006 PG-11982		WD032 E Lsvle WD #3	.00 MT		
	FULL MARKET VALUE	15,517				

15.001-1-19	14032 Sh 37			15.001-1-19		*****
Irwin Randall R	210 1 Family Res		VET WAR CT 41121 0	5,820	5,820	0
Irwin Margaret A	Massena 1 405801	9,200	ENH STAR 41834 0	0	0	38,800
14032 State Highway 37	FRNT 175.00 DPTH 110.00	38,800	COUNTY TAXABLE VALUE	32,980		
Massena, NY 13662	EAST-0316406 NRTH-1788551		TOWN TAXABLE VALUE	32,980		
	DEED BOOK 918 PG-403		SCHOOL TAXABLE VALUE	0		
	FULL MARKET VALUE	44,598	AG002 Ag Dist #2	.00 MT		
			FD022 Louisville Fire Prot	38,800 TO M		

STATE OF NEW YORK
COUNTY - St Lawrence
TOWN - Louisville
SWIS - 405289

2 0 1 9 T E N T A T I V E A S S E S S M E N T R O L L

T A X A B L E SECTION OF THE ROLL - 1

VALUATION DATE-JUL 01, 2018
TAXABLE STATUS DATE-MAR 01, 2019

TAX MAP NUMBER SEQUENCE
UNIFORM PERCENT OF VALUE IS 087.00
UNIFORM PERCENT OF VALUE IS 087.00

TAX MAP PARCEL NUMBER	PROPERTY LOCATION & CLASS	ASSESSMENT	EXEMPTION CODE	COUNTY	TOWN	SCHOOL
CURRENT OWNERS NAME	SCHOOL DISTRICT	LAND	TAX DESCRIPTION	TAXABLE VALUE		
CURRENT OWNERS ADDRESS	PARCEL SIZE/GRID COORD	TOTAL	SPECIAL DISTRICTS			ACCOUNT NO.

15.001-1-20	14004 Sh 37			15.001-1-20		*****
Zobel Harry T	240 Rural res - WTRFNT		BAS STAR 41854	0	0	1- 82-13
Zobel Glenda J	Massena 1 405801	35,300	COUNTY TAXABLE VALUE	53,700		
14004 State Highway 37	ACRES 89.50	53,700	TOWN TAXABLE VALUE	53,700		
Massena, NY 13662	EAST-0315861 NRTH-1786908		SCHOOL TAXABLE VALUE	27,000		
	DEED BOOK 872 PG-878		AG002 Ag Dist #2	.00 MT		
	FULL MARKET VALUE	61,724	FD022 Louisville Fire Prot	53,700 TO M		

15.001-1-21	Sh 37			15.001-1-21		*****
Zobel Harry T	314 Rural vac<10		COUNTY TAXABLE VALUE	3,100		1- 82-11
Zobel Glenda J	Massena 1 405801	3,100	TOWN TAXABLE VALUE	3,100		
14004 State Highway 37	FRNT 200.00 DPTH 200.00	3,100	SCHOOL TAXABLE VALUE	3,100		
Massena, NY 13662	EAST-0315821 NRTH-1788357		AG002 Ag Dist #2	.00 MT		
	DEED BOOK 872 PG-878		FD022 Louisville Fire Prot	3,100 TO M		
	FULL MARKET VALUE	3,563				

15.001-1-22	1 Avery Ln			15.001-1-22		*****
Afriat Chad	210 1 Family Res		COUNTY TAXABLE VALUE	65,000		1- 67- 5. 2
1 Avery Ln	Massena 1 405801	12,600	TOWN TAXABLE VALUE	65,000		
Massena, NY 13662-3158	FRNT 150.00 DPTH 210.00	65,000	SCHOOL TAXABLE VALUE	65,000		
	BANK8888830		AG002 Ag Dist #2	.00 MT		
	EAST-0315497 NRTH-1788595		FD022 Louisville Fire Prot	65,000 TO M		
	DEED BOOK 2013 PG-3493					
	FULL MARKET VALUE	74,713				

15.001-1-23	Sh 37			15.001-1-23		*****
Zobel Harry T	314 Rural vac<10		COUNTY TAXABLE VALUE	2,700		1- 82-12
Zobel Glenda J	Massena 1 405801	2,700	TOWN TAXABLE VALUE	2,700		
14004 State Highway 37	FRNT 175.00 DPTH 150.00	2,700	SCHOOL TAXABLE VALUE	2,700		
Massena, NY 13662	EAST-0315497 NRTH-1788292		AG002 Ag Dist #2	.00 MT		
	DEED BOOK 872 PG-878		FD022 Louisville Fire Prot	2,700 TO M		
	FULL MARKET VALUE	3,103				

15.001-1-24.1	13964 Sh 37			15.001-1-24.1		*****
Zysik David	117 Horse farm - WTRFNT		Ag Buildin 41700	0	65,000	65,000 65,000
Zysik Debralee	Massena 1 405801	37,700	COUNTY TAXABLE VALUE	327,200		
13964 State Highway 37	ACRES 70.30	392,200	TOWN TAXABLE VALUE	327,200		
Massena, NY 13662	EAST-0315172 NRTH-1787189		SCHOOL TAXABLE VALUE	327,200		
	DEED BOOK 1024 PG-818		AG002 Ag Dist #2	.00 MT		
	FULL MARKET VALUE	450,805	FD022 Louisville Fire Prot	392,200 TO M		

MAY BE SUBJECT TO PAYMENT
UNDER RPTL483 UNTIL 2020

STATE OF NEW YORK
COUNTY - St Lawrence
TOWN - Louisville
SWIS - 405289

2 0 1 9 T E N T A T I V E A S S E S S M E N T R O L L
T A X A B L E SECTION OF THE ROLL - 1

PAGE 317
VALUATION DATE-JUL 01, 2018
TAXABLE STATUS DATE-MAR 01, 2019

TAX MAP NUMBER SEQUENCE
UNIFORM PERCENT OF VALUE IS 087.00
UNIFORM PERCENT OF VALUE IS 087.00

TAX MAP PARCEL NUMBER	PROPERTY LOCATION & CLASS	ASSESSMENT	EXEMPTION CODE	COUNTY	TOWN	SCHOOL	ACCOUNT NO.
CURRENT OWNERS NAME	SCHOOL DISTRICT	LAND	TAX DESCRIPTION	TAXABLE VALUE			
CURRENT OWNERS ADDRESS	PARCEL SIZE/GRID COORD	TOTAL	SPECIAL DISTRICTS				

15.001-1-24.2	13994 Sh 37						15.001-1-24.2 *****
Whalen Lynn M	210 1 Family Res		COUNTY TAXABLE VALUE	39,500			
PO Box 14	Massena 1 405801	12,500	TOWN TAXABLE VALUE	39,500			
Massena, NY 13662-0014	FRNT 209.00 DPTH 209.00	39,500	SCHOOL TAXABLE VALUE	39,500			
	EAST-0315345 NRTH-1788205		AG002 Ag Dist #2	.00 MT			
	DEED BOOK 2014 PG-6218		FD022 Louisville Fire Prot	39,500 TO M			
	FULL MARKET VALUE	45,402					

15.001-1-25.11	13904 Sh 37						15.001-1-25.11 *****
Beattie John	210 1 Family Res		BAS STAR 41854	0	0	0	1- 10- 7
13904 State Highway 37	Massena 1 405801	14,800	Silo 42100	0	20,000	20,000	26,700
Massena, NY 13662	FRNT 338.00 DPTH 587.00	64,800	COUNTY TAXABLE VALUE	44,800			
	ACRES 4.50		TOWN TAXABLE VALUE	44,800			
	EAST-0313447 NRTH-1787454		SCHOOL TAXABLE VALUE	18,100			
	DEED BOOK 1999 PG-25010		AG002 Ag Dist #2	.00 MT			
	FULL MARKET VALUE	74,483	FD022 Louisville Fire Prot	44,800 TO M			
			20,000 EX				

15.001-1-25.12	SH 37						15.001-1-25.12 *****
Seaway Timber Harvesting Inc	105 Vac farmland		COUNTY TAXABLE VALUE	26,910			
15121 State Highway 37	Massena 1 405801	26,910	TOWN TAXABLE VALUE	26,910			
Massena, NY 13662	FRNT 816.00 DPTH	26,910	SCHOOL TAXABLE VALUE	26,910			
	ACRES 69.90		AG002 Ag Dist #2	.00 MT			
	EAST-0313992 NRTH-1786607		FD022 Louisville Fire Prot	26,910 TO M			
	DEED BOOK 2017 PG-1306						
	FULL MARKET VALUE	30,931					

15.001-1-25.13	CR 14						15.001-1-25.13 *****
Beattie John	105 Vac farmland		COUNTY TAXABLE VALUE	2,600			1- 10- 7
13904 State Highway 37	Massena 1 405801	2,600	TOWN TAXABLE VALUE	2,600			
Massena, NY 13662	isolated parcel	2,600	SCHOOL TAXABLE VALUE	2,600			
	FRNT 277.00 DPTH		AG002 Ag Dist #2	.00 MT			
	ACRES 6.50		FD022 Louisville Fire Prot	2,600 TO M			
	EAST-0314742 NRTH-1784704						
	DEED BOOK 1999 PG-25010						
	FULL MARKET VALUE	2,989					

15.001-1-26.1	Off Cr 36						15.001-1-26.1 *****
Hurlbut Ronald	322 Rural vac>10 - WTRFNT		COUNTY TAXABLE VALUE	7,200			1- 72-15
Hurlbut Linda S	Massena 1 405801	7,200	TOWN TAXABLE VALUE	7,200			
120 Lincoln Dr	ACRES 64.00	7,200	SCHOOL TAXABLE VALUE	7,200			
Massena, NY 13662	EAST-0318983 NRTH-1784184		AG002 Ag Dist #2	.00 MT			
	DEED BOOK 1072 PG-968		FD022 Louisville Fire Prot	7,200 TO M			
	FULL MARKET VALUE	8,276					

STATE OF NEW YORK
COUNTY - St Lawrence
TOWN - Louisville
SWIS - 405289

2 0 1 9 T E N T A T I V E A S S E S S M E N T R O L L

T A X A B L E SECTION OF THE ROLL - 1

VALUATION DATE-JUL 01, 2018

TAXABLE STATUS DATE-MAR 01, 2019

TAX MAP NUMBER SEQUENCE

UNIFORM PERCENT OF VALUE IS 087.00

UNIFORM PERCENT OF VALUE IS 087.00

TAX MAP PARCEL NUMBER	PROPERTY LOCATION & CLASS	ASSESSMENT	EXEMPTION CODE	COUNTY	TOWN	SCHOOL
CURRENT OWNERS NAME	SCHOOL DISTRICT	LAND	TAX DESCRIPTION	TAXABLE VALUE		
CURRENT OWNERS ADDRESS	PARCEL SIZE/GRID COORD	TOTAL	SPECIAL DISTRICTS			ACCOUNT NO.

15.001-1-26.2	Off Lincoln Dr			15.001-1-26.2		*****
Rickard Robert J	314 Rural vac<10 - WTRFNT		COUNTY TAXABLE VALUE	10,000		
605 County Route 42	Massena 1 405801	10,000	TOWN TAXABLE VALUE	10,000		
Massena, NY 13662	FRNT 150.00 DPTH 202.00	10,000	SCHOOL TAXABLE VALUE	10,000		
	EAST-0319004 NRTH-1784854		AG002 Ag Dist #2	.00 MT		
	DEED BOOK 1094 PG-646		FD022 Louisville Fire Prot	10,000 TO M		
	FULL MARKET VALUE	11,494				

15.001-1-28	Cr 14			15.001-1-28		1- 79-10
Zysik David	322 Rural vac>10		COUNTY TAXABLE VALUE	8,600		
Zysik Deshaies Debralee	Madrid-Waddingt 405601	8,600	TOWN TAXABLE VALUE	8,600		
13964 State Highway 37	ACRES 24.40	8,600	SCHOOL TAXABLE VALUE	8,600		
Massena, NY 13662	EAST-0313353 NRTH-1785741		FD022 Louisville Fire Prot	8,600 TO M		
	DEED BOOK 1024 PG-818					
	FULL MARKET VALUE	9,885				

15.001-1-29	Off Cr 36			15.001-1-29		1- 79- 5
Zysik David	105 Vac farmland - WTRFNT		COUNTY TAXABLE VALUE	3,800		
Deshaies Debralee	Massena 1 405801	3,800	TOWN TAXABLE VALUE	3,800		
13964 State Highway 37	ACRES 28.40	3,800	SCHOOL TAXABLE VALUE	3,800		
Massena, NY 13662	EAST-0315713 NRTH-1785503		AG002 Ag Dist #2	.00 MT		
	DEED BOOK 1024 PG-818		FD022 Louisville Fire Prot	3,800 TO M		
	FULL MARKET VALUE	4,368				

15.001-1-30	6036 Cr 14			15.001-1-30		1- 71- 8
Sullivan Michael A	210 1 Family Res - WTRFNT		Vet Pro Ra 41111	0	12,432	12,432 0
6036 County Route 14	Madrid-Waddingt 405601	9,600	BAS STAR 41854	0	0	0 26,700
Chase Mills, NY 13621-3103	ACRES 4.70	51,800	COUNTY TAXABLE VALUE	39,368		
	EAST-0314696 NRTH-1784227		TOWN TAXABLE VALUE	39,368		
	DEED BOOK 2013 PG-2539		SCHOOL TAXABLE VALUE	25,100		
	FULL MARKET VALUE	59,540	AG002 Ag Dist #2	.00 MT		
			FD022 Louisville Fire Prot	51,800 TO M		

15.001-1-34	Cr 14			15.001-1-34		1- 10-11
Debien Gerald J	322 Rural vac>10		COUNTY TAXABLE VALUE	14,000		
Debien Leo R	Madrid-Waddingt 405601	14,000	TOWN TAXABLE VALUE	14,000		
50 Westwood Dr	ACRES 34.00	14,000	SCHOOL TAXABLE VALUE	14,000		
Massena, NY 13662	EAST-0313483 NRTH-1784551		FD022 Louisville Fire Prot	14,000 TO M		
	DEED BOOK 1116 PG-1037					
	FULL MARKET VALUE	16,092				

15.001-1-35	Cr 14			15.001-1-35		1-14-7.12
Curran Lee R	311 Res vac land		COUNTY TAXABLE VALUE	8,700		
Curran Marcia A	Massena 1 405801	8,700	TOWN TAXABLE VALUE	8,700		
6159 County Route 14	ACRES 5.00	8,700	SCHOOL TAXABLE VALUE	8,700		
Chase Mills, NY 13621	EAST-0312725 NRTH-1787081		FD022 Louisville Fire Prot	8,700 TO M		
	DEED BOOK 2017 PG-6060					
	FULL MARKET VALUE	10,000				

STATE OF NEW YORK
COUNTY - St Lawrence
TOWN - Louisville
SWIS - 405289

2 0 1 9 T E N T A T I V E A S S E S S M E N T R O L L
T A X A B L E SECTION OF THE ROLL - 1

PAGE 319
VALUATION DATE-JUL 01, 2018
TAXABLE STATUS DATE-MAR 01, 2019

TAX MAP NUMBER SEQUENCE
UNIFORM PERCENT OF VALUE IS 087.00
UNIFORM PERCENT OF VALUE IS 087.00

TAX MAP PARCEL NUMBER	PROPERTY LOCATION & CLASS	ASSESSMENT	EXEMPTION CODE	COUNTY	TOWN	SCHOOL
CURRENT OWNERS NAME	SCHOOL DISTRICT	LAND	TAX DESCRIPTION	TAXABLE VALUE		
CURRENT OWNERS ADDRESS	PARCEL SIZE/GRID COORD	TOTAL	SPECIAL DISTRICTS			ACCOUNT NO.

15.001-1-36.1	Cr 14			15.001-1-36.1		*****
Curran Lee R	311 Res vac land		COUNTY TAXABLE VALUE	5,300		
Curran Marcia A	Massena 1 405801	5,300	TOWN TAXABLE VALUE	5,300		
6159 County Route 14	FRNT 400.00 DPTH	5,300	SCHOOL TAXABLE VALUE	5,300		
Chase Mills, NY 13621	ACRES 1.80		FD022 Louisville Fire Prot	5,300 TO M		
	EAST-0313158 NRTH-1786627					
	DEED BOOK 2017 PG-6059					
	FULL MARKET VALUE	6,092				

15.001-1-36.2	6159 Cr 14			15.001-1-36.2		*****
Curran Lee A	240 Rural res		COUNTY TAXABLE VALUE	148,700		
Curran Marcia A	Massena 1 405801	20,000	TOWN TAXABLE VALUE	148,700		
6159 County Route 14	ACRES 18.60	148,700	SCHOOL TAXABLE VALUE	148,700		
Chase Mills, NY 13621	EAST-0312660 NRTH-1786670		FD022 Louisville Fire Prot	148,700 TO M		
	DEED BOOK 2017 PG-6058					
	FULL MARKET VALUE	170,920				

15.001-1-39	6020 Cr 14			15.001-1-39		*****
Russell Joan	260 Seasonal res - WTRFNT		COUNTY TAXABLE VALUE	20,000		1- 6- 1
22 Slash Cir	Madrid-Waddingt 405601	7,900	TOWN TAXABLE VALUE	20,000		
Linden, NC 28356-8727	FRNT 75.00 DPTH 468.00	20,000	SCHOOL TAXABLE VALUE	20,000		
	EAST-0314761 NRTH-1783989		FD022 Louisville Fire Prot	20,000 TO M		
	DEED BOOK 2006 PG-6886					
	FULL MARKET VALUE	22,989				

15.001-1-41.1	901 Cr 39			15.001-1-41.1		*****
Aldous Todd	210 1 Family Res		BAS STAR 41854 0	0		1- 29- 7
46450 Vineyard Ave	Massena 1 405801	58,500	COUNTY TAXABLE VALUE	120,800		0 26,700
Shelby Township, MI 48317	FRNT 900.00 DPTH	120,800	TOWN TAXABLE VALUE	120,800		
	ACRES 70.30		SCHOOL TAXABLE VALUE	94,100		
	EAST-0320512 NRTH-1786707		AG002 Ag Dist #2	.00 MT		
	DEED BOOK 2001 PG-19091		FD022 Louisville Fire Prot	120,800 TO M		
	FULL MARKET VALUE	138,851	WD032 E Lsvle WD #3	.00 MT		

15.001-1-42	905 Cr 39			15.001-1-42		*****
Durant Dion M	210 1 Family Res		BAS STAR 41854 0	0		0 26,700
Durant Melinda	Massena 1 405801	11,600	COUNTY TAXABLE VALUE	100,200		
905 County Route 39	FRNT 151.00 DPTH 329.00	100,200	TOWN TAXABLE VALUE	100,200		
Chase Mills, NY 13621	EAST-0321156 NRTH-1787182		SCHOOL TAXABLE VALUE	73,500		
	DEED BOOK 1998 PG-8682		AG002 Ag Dist #2	.00 MT		
	FULL MARKET VALUE	115,172	FD022 Louisville Fire Prot	100,200 TO M		
			WD032 E Lsvle WD #3	.00 MT		

STATE OF NEW YORK
 COUNTY - St Lawrence
 TOWN - Louisville
 SWIS - 405289

2 0 1 9 T E N T A T I V E A S S E S S M E N T R O L L
 T A X A B L E SECTION OF THE ROLL - 1

PAGE 320
 VALUATION DATE-JUL 01, 2018
 TAXABLE STATUS DATE-MAR 01, 2019

TAX MAP NUMBER SEQUENCE
 UNIFORM PERCENT OF VALUE IS 087.00
 UNIFORM PERCENT OF VALUE IS 087.00

TAX MAP PARCEL NUMBER	PROPERTY LOCATION & CLASS	ASSESSMENT	EXEMPTION CODE-----	COUNTY-----	TOWN-----	SCHOOL
CURRENT OWNERS NAME	SCHOOL DISTRICT	LAND	TAX DESCRIPTION	TAXABLE VALUE		
CURRENT OWNERS ADDRESS	PARCEL SIZE/GRID COORD	TOTAL	SPECIAL DISTRICTS			ACCOUNT NO.

15.001-1-43	999 Cr 39			15.001-1-43		*****
15.001-1-43	210 1 Family Res		BAS STAR 41854	0	0	0 26,700
Kaye Erica	Massena 1 405801	16,000	COUNTY TAXABLE VALUE		153,500	
Kaye Michael	FRNT 360.00 DPTH 1111.00	153,500	TOWN TAXABLE VALUE		153,500	
999 County Route 39	ACRES 7.10		SCHOOL TAXABLE VALUE		126,800	
Chase Mills, NY 13621-3144	EAST-0319638 NRTH-1788891		FD022 Louisville Fire Prot		153,500 TO M	
	DEED BOOK 2010 PG-1226		WD032 E Lsvle WD #3		.00 MT	
	FULL MARKET VALUE	176,437				

15.001-1-44	Off SH 37			15.001-1-44		*****
15.001-1-44	314 Rural vac<10		COUNTY TAXABLE VALUE		3,300	
Zysik David A	Madrid-Waddingt 405601	3,300	TOWN TAXABLE VALUE		3,300	
Zysik Debralee A	FRNT 126.00 DPTH 375.00	3,300	SCHOOL TAXABLE VALUE		3,300	
13964 State Highway 37	ACRES 1.20		FD022 Louisville Fire Prot		3,300 TO M	
Massena, NY 13662	EAST-0312556 NRTH-1784545					
	DEED BOOK 2017 PG-15408					
	FULL MARKET VALUE	3,793				

15.001-1-45	140 Lincoln Dr			15.001-1-45		*****
15.001-1-45	210 1 Family Res - WTRFNT		COUNTY TAXABLE VALUE		129,000	
Hurlbut Matthew S	Massena 1 405801	10,000	TOWN TAXABLE VALUE		129,000	
Hurlbut Bridget M	22'WFX271'X139'X93'X60'X6	129,000	SCHOOL TAXABLE VALUE		129,000	
17 Isabel St	367'		AG002 Ag Dist #2		.00 MT	
Massena, NY 13662	FRNT 22.00 DPTH 367.00		FD022 Louisville Fire Prot		129,000 TO M	
	ACRES 1.30		WD032 E Lsvle WD #3		.00 MT	
	EAST-0319748 NRTH-1784858					
	DEED BOOK 2018 PG-15804					
	FULL MARKET VALUE	148,276				

15.001-2-2.1	14129 Sh 37			15.001-2-2.1		*****
15.001-2-2.1	210 1 Family Res		COUNTY TAXABLE VALUE		56,900	1- 66-13.1
Robinson Lila	Massena 1 405801	14,900	TOWN TAXABLE VALUE		56,900	
Robinson Sandra A	FRNT 280.00 DPTH	56,900	SCHOOL TAXABLE VALUE		56,900	
% Sandra Robinson	ACRES 2.30		FD022 Louisville Fire Prot		56,900 TO M	
1 Randall Dr	EAST-0318550 NRTH-1789503		WD032 E Lsvle WD #3		.00 MT	
Massena, NY 13662	FULL MARKET VALUE	65,402				

15.001-2-3.1	14145 Sh 37			15.001-2-3.1		*****
15.001-2-3.1	312 Vac w/imprv		BAS STAR 41854	0	0	0 26,700
St Thomas Noah	Massena 1 405801	26,500	COUNTY TAXABLE VALUE		102,200	
14145 State Highway 37	FRNT 660.00 DPTH	102,200	TOWN TAXABLE VALUE		102,200	
Massena, NY 13662-3154	ACRES 22.70 BANK8888111		SCHOOL TAXABLE VALUE		75,500	
	EAST-0319290 NRTH-1790080		FD022 Louisville Fire Prot		102,200 TO M	
	DEED BOOK 2010 PG-4271		WD032 E Lsvle WD #3		.00 MT	
	FULL MARKET VALUE	117,471				

STATE OF NEW YORK
COUNTY - St Lawrence
TOWN - Louisville
SWIS - 405289

2 0 1 9 T E N T A T I V E A S S E S S M E N T R O L L
T A X A B L E SECTION OF THE ROLL - 1

PAGE 321
VALUATION DATE-JUL 01, 2018
TAXABLE STATUS DATE-MAR 01, 2019

TAX MAP NUMBER SEQUENCE
UNIFORM PERCENT OF VALUE IS 087.00
UNIFORM PERCENT OF VALUE IS 087.00

TAX MAP PARCEL NUMBER	PROPERTY LOCATION & CLASS	ASSESSMENT	EXEMPTION CODE	COUNTY	TOWN	SCHOOL
CURRENT OWNERS NAME	SCHOOL DISTRICT	LAND	TAX DESCRIPTION	TAXABLE VALUE		
CURRENT OWNERS ADDRESS	PARCEL SIZE/GRID COORD	TOTAL	SPECIAL DISTRICTS	ACCOUNT NO.		

15.001-2-4	14165 Sh 37			15.001-2-4		1- 66-10
Neail Gregory	210 1 Family Res		BAS STAR 41854	0	0	26,700
PO Box 5262	Massena 1 405801	11,100	COUNTY TAXABLE VALUE	64,700		
Massena, NY 13662	FRNT 145.00 DPTH 204.00	64,700	TOWN TAXABLE VALUE	64,700		
	EAST-0319437 NRTH-1789719		SCHOOL TAXABLE VALUE	38,000		
	DEED BOOK 1088 PG-431		FD022 Louisville Fire Prot	64,700 TO M		
	FULL MARKET VALUE	74,368	WD032 E Lsvle WD #3	.00 MT		

15.001-2-5	14169, 14173 Sh 37			15.001-2-5		1- 75- 8
Louisville Mini Mart LLC	486 Mini-mart		COUNTY TAXABLE VALUE	94,500		
%Paul LaRock	Massena 1 405801	16,800	TOWN TAXABLE VALUE	94,500		
145 County Route 36	FRNT 198.00 DPTH 220.00	94,500	SCHOOL TAXABLE VALUE	94,500		
Chase Mills, NY 13621-3150	EAST-0319608 NRTH-1789779		FD022 Louisville Fire Prot	94,500 TO M		
	DEED BOOK 2014 PG-16127		WD032 E Lsvle WD #3	.00 MT		
	FULL MARKET VALUE	108,621				

15.001-2-6	14177 Sh 37			15.001-2-6		1- 61-10
Kinney Lindon O	210 1 Family Res		COUNTY TAXABLE VALUE	20,900		
Kinney Nancy L	Massena 1 405801	9,400	TOWN TAXABLE VALUE	20,900		
6008 County Route 14	FRNT 100.00 DPTH 250.00	20,900	SCHOOL TAXABLE VALUE	20,900		
Chase Mills, NY 13621	EAST-0319739 NRTH-1789825		FD022 Louisville Fire Prot	20,900 TO M		
	DEED BOOK 1999 PG-13892		WD032 E Lsvle WD #3	.00 MT		
	FULL MARKET VALUE	24,023				

15.001-2-7	14181 Sh 37			15.001-2-7		1- 46-15
Paxton John E III	210 1 Family Res		COUNTY TAXABLE VALUE	12,000		
14181 State Highway 37	Massena 1 405801	8,700	TOWN TAXABLE VALUE	12,000		
Massena, NY 13662	FRNT 90.00 DPTH 220.00	12,000	SCHOOL TAXABLE VALUE	12,000		
	BANK8888830		FD022 Louisville Fire Prot	12,000 TO M		
	EAST-0319855 NRTH-1789856		WD032 E Lsvle WD #3	.00 MT		
	DEED BOOK 2016 PG-12228					
	FULL MARKET VALUE	13,793				

15.001-2-9	14191 Sh 37			15.001-2-9		1- 10- 9
American Property Rentals, LLC	210 1 Family Res		COUNTY TAXABLE VALUE	35,000		
9297 State Highway 56	Massena 1 405801	10,900	TOWN TAXABLE VALUE	35,000		
Massena, NY 13662-3437	FRNT 134.00 DPTH 237.00	35,000	SCHOOL TAXABLE VALUE	35,000		
	EAST-0320056 NRTH-1789902		FD022 Louisville Fire Prot	35,000 TO M		
	DEED BOOK 2015 PG-3582		WD032 E Lsvle WD #3	.00 MT		
	FULL MARKET VALUE	40,230				

STATE OF NEW YORK
 COUNTY - St Lawrence
 TOWN - Louisville
 SWIS - 405289

2 0 1 9 T E N T A T I V E A S S E S S M E N T R O L L
 T A X A B L E SECTION OF THE ROLL - 1

PAGE 322
 VALUATION DATE-JUL 01, 2018
 TAXABLE STATUS DATE-MAR 01, 2019

TAX MAP NUMBER SEQUENCE
 UNIFORM PERCENT OF VALUE IS 087.00
 UNIFORM PERCENT OF VALUE IS 087.00

TAX MAP PARCEL NUMBER	PROPERTY LOCATION & CLASS	ASSESSMENT	EXEMPTION CODE	COUNTY	TOWN	SCHOOL
CURRENT OWNERS NAME	SCHOOL DISTRICT	LAND	TAX DESCRIPTION	TAXABLE VALUE		
CURRENT OWNERS ADDRESS	PARCEL SIZE/GRID COORD	TOTAL	SPECIAL DISTRICTS	ACCOUNT NO.		

15.001-2-10	14193 Sh 37			15.001-2-10		1- 75- 2
Elms Irrevocable Trust	210 1 Family Res		COUNTY TAXABLE VALUE	48,000		
Rupert Laurene F Co-Trus	Massena 1 405801	8,800	TOWN TAXABLE VALUE	48,000		
% Dean Rupert Co Trustee	FRNT 90.00 DPTH 220.00	48,000	SCHOOL TAXABLE VALUE	48,000		
PO Box 91	EAST-0320156 NRTH-1789941		FD022 Louisville Fire Prot	48,000	TO M	
Chase Mills, NY 13621	DEED BOOK 2016 PG-8860		WD032 E Lsvle WD #3	.00	MT	
	FULL MARKET VALUE	55,172				

15.001-2-11	14195 Sh 37			15.001-2-11		1- 67- 7
LaRock Paul	210 1 Family Res		COUNTY TAXABLE VALUE	37,900		
145 County Route 36	Massena 1 405801	9,900	TOWN TAXABLE VALUE	37,900		
Chase Mills, NY 13621	FRNT 110.00 DPTH 220.00	37,900	SCHOOL TAXABLE VALUE	37,900		
	EAST-0320249 NRTH-1789956		FD022 Louisville Fire Prot	37,900	TO M	
	DEED BOOK 2006 PG-11100		WD032 E Lsvle WD #3	.00	MT	
	FULL MARKET VALUE	43,563				

15.001-2-13	14255 Sh 37			15.001-2-13		1- 52- 9
Dufresne Thomas	210 1 Family Res		VET WAR CT 41121	0	10,200	10,200 0
14255 State Highway 37	Massena 1 405801	13,100	ENH STAR 41834	0	0	0 61,140
Massena, NY 13662	FRNT 300.00 DPTH 150.00	68,000	COUNTY TAXABLE VALUE	57,800		
	BANK8888830		TOWN TAXABLE VALUE	57,800		
	EAST-0321740 NRTH-1790373		SCHOOL TAXABLE VALUE	6,860		
	DEED BOOK 2008 PG-15611		FD022 Louisville Fire Prot	68,000	TO M	
	FULL MARKET VALUE	78,161	WD032 E Lsvle WD #3	.00	MT	

15.001-2-14	14261 Sh 37			15.001-2-14		1- 75- 5
Rupert Dean	425 Bar		COUNTY TAXABLE VALUE	62,300		
Rupert Laurene	Massena 1 405801	15,300	TOWN TAXABLE VALUE	62,300		
PO Box 91	FRNT 160.00 DPTH 200.00	62,300	SCHOOL TAXABLE VALUE	62,300		
Chase Mills, NY 13621	EAST-0321948 NRTH-1790450		FD022 Louisville Fire Prot	62,300	TO M	
	DEED BOOK 949 PG-338		WD032 E Lsvle WD #3	.00	MT	
	FULL MARKET VALUE	71,609				

15.001-2-15	14271 Sh 37			15.001-2-15		1- 23- 4 &
Curran Timothy P	210 1 Family Res		BAS STAR 41854	0	0	0 26,700
Curran Jessica A	Massena 1 405801	14,100	COUNTY TAXABLE VALUE	61,100		
14271 State Highway 37	FRNT 298.00 DPTH	61,100	TOWN TAXABLE VALUE	61,100		
Massena, NY 13662-3155	ACRES 1.70 BANK8888220		SCHOOL TAXABLE VALUE	34,400		
	EAST-0322172 NRTH-1790558		FD022 Louisville Fire Prot	61,100	TO M	
	DEED BOOK 2013 PG-14892		WD032 E Lsvle WD #3	.00	MT	
	FULL MARKET VALUE	70,230				

STATE OF NEW YORK
COUNTY - St Lawrence
TOWN - Louisville
SWIS - 405289

2 0 1 9 T E N T A T I V E A S S E S S M E N T R O L L

T A X A B L E SECTION OF THE ROLL - 1

VALUATION DATE-JUL 01, 2018
TAXABLE STATUS DATE-MAR 01, 2019

TAX MAP NUMBER SEQUENCE
UNIFORM PERCENT OF VALUE IS 087.00
UNIFORM PERCENT OF VALUE IS 087.00

TAX MAP PARCEL NUMBER	PROPERTY LOCATION & CLASS	ASSESSMENT	EXEMPTION CODE-----	COUNTY-----	TOWN-----	SCHOOL
CURRENT OWNERS NAME	SCHOOL DISTRICT	LAND	TAX DESCRIPTION	TAXABLE VALUE		
CURRENT OWNERS ADDRESS	PARCEL SIZE/GRID COORD	TOTAL	SPECIAL DISTRICTS			ACCOUNT NO.

15.001-2-18.1	14301 Sh 37			15.001-2-18.1		*****
15.001-2-18.1	210 1 Family Res		BAS STAR 41854	0	0	1- 51- 9
Millar Christopher C	Massena 1 405801	21,400	COUNTY TAXABLE VALUE	106,600		26,700
Millar Gregg M	FRNT 600.00 DPTH	106,600	TOWN TAXABLE VALUE	106,600		
14301 State Highway 37	ACRES 16.20		SCHOOL TAXABLE VALUE	79,900		
Massena, NY 13662	EAST-0322161 NRTH-1790925		FD022 Louisville Fire Prot	106,600 TO M		
	DEED BOOK 2008 PG-19560		WD032 E Lsvle WD #3	.00 MT		
	FULL MARKET VALUE	122,529				

15.001-2-19.1	Sh 131			15.001-2-19.1		*****
15.001-2-19.1	322 Rural vac>10		COUNTY TAXABLE VALUE	19,800		1- 65- 7
Ober Shirley (LU)	Massena 1 405801	19,800	TOWN TAXABLE VALUE	19,800		
% Alan Shanks	ACRES 17.00	19,800	SCHOOL TAXABLE VALUE	19,800		
84 Archer Rd	EAST-0322852 NRTH-1791376		FD022 Louisville Fire Prot	19,800 TO M		
Rochester, NY 14624	DEED BOOK 2007 PG-1750					
	FULL MARKET VALUE	22,759				

15.001-2-20	14321 Sh 37			15.001-2-20		*****
15.001-2-20	210 1 Family Res		COUNTY TAXABLE VALUE	109,000		1- 65- 6
Mackay Thomas J	Massena 1 405801	15,500	TOWN TAXABLE VALUE	109,000		
Mackay Colleen	FRNT 709.00 DPTH	109,000	SCHOOL TAXABLE VALUE	109,000		
14321 State Highway 37	ACRES 4.30 BANK8888869		FD022 Louisville Fire Prot	109,000 TO M		
Massena, NY 13662	EAST-0323208 NRTH-1790836		WD032 E Lsvle WD #3	.00 MT		
	DEED BOOK 2016 PG-10124					
	FULL MARKET VALUE	125,287				

15.001-2-21	952 Cr 39			15.001-2-21		*****
15.001-2-21	113 Cattle farm		CW_15_VET/ 41161	0	10,680	10,680 0
Rupert Dean F	Massena 1 405801	42,500	BAS STAR 41854	0	0	26,700
Rupert Laurene F	ACRES 142.00	153,400	Silo 42100	0	13,000	13,000 13,000
PO Box 91	EAST-0321794 NRTH-1788923		COUNTY TAXABLE VALUE	129,720		
Chase Mills, NY 13621-0091	DEED BOOK 2009 PG-19002		TOWN TAXABLE VALUE	129,720		
	FULL MARKET VALUE	176,322	SCHOOL TAXABLE VALUE	113,700		
			FD022 Louisville Fire Prot	140,400 TO M		
			13,000 EX			
			WD032 E Lsvle WD #3	.00 MT		

15.001-2-22	14192 Sh 37			15.001-2-22		*****
15.001-2-22	612 School		COUNTY TAXABLE VALUE	65,000		8- 89- 4
Louisville Landing LLC	Massena 1 405801	34,600	TOWN TAXABLE VALUE	65,000		
PO Box 566	ACRES 22.30	65,000	SCHOOL TAXABLE VALUE	65,000		
Massena, NY 13662-0566	EAST-0320519 NRTH-1789424		FD022 Louisville Fire Prot	65,000 TO M		
	DEED BOOK 2011 PG-1271		WD032 E Lsvle WD #3	.00 MT		
	FULL MARKET VALUE	74,713				

STATE OF NEW YORK
COUNTY - St Lawrence
TOWN - Louisville
SWIS - 405289

2 0 1 9 T E N T A T I V E A S S E S S M E N T R O L L
T A X A B L E SECTION OF THE ROLL - 1

PAGE 324
VALUATION DATE-JUL 01, 2018
TAXABLE STATUS DATE-MAR 01, 2019

TAX MAP NUMBER SEQUENCE
UNIFORM PERCENT OF VALUE IS 087.00
UNIFORM PERCENT OF VALUE IS 087.00

TAX MAP PARCEL NUMBER	PROPERTY LOCATION & CLASS	ASSESSMENT	EXEMPTION CODE	COUNTY	TOWN	SCHOOL	ACCOUNT NO.
CURRENT OWNERS NAME	SCHOOL DISTRICT	LAND	TAX DESCRIPTION	TAXABLE VALUE			
CURRENT OWNERS ADDRESS	PARCEL SIZE/GRID COORD	TOTAL	SPECIAL DISTRICTS				
***** 15.001-2-24.1 *****							
49 Willard Rd							
15.001-2-24.1	210 1 Family Res		VET DIS CT 41141	0	33,250	33,250	0
Tatro John G	Massena 1 405801	33,800	BAS STAR 41854	0	0	0	26,700
Tatro Candace A	FRNT 407.00 DPTH	133,000	VET COM CT 41131	0	17,800	17,800	0
49 Willard Rd	ACRES 84.90 BANK8888220		COUNTY TAXABLE VALUE		81,950		
Massena, NY 13662	EAST-0323205 NRTH-1787535		TOWN TAXABLE VALUE		81,950		
	DEED BOOK 2003 PG-10656		SCHOOL TAXABLE VALUE		106,300		
	FULL MARKET VALUE	152,874	AG002 Ag Dist #2		.00	MT	
			FD022 Louisville Fire Prot		133,000	TO M	
			WD032 E Lsvle WD #3		.00	MT	
***** 15.001-2-25 *****							
SH 37							
15.001-2-25	322 Rural vac>10		COUNTY TAXABLE VALUE		15,400		
LaBarge Eleanor	Massena 1 405801	15,400	TOWN TAXABLE VALUE		15,400		
755 County Route 39	FRNT 845.00 DPTH	15,400	SCHOOL TAXABLE VALUE		15,400		
Massena, NY 13662	ACRES 54.10		AG002 Ag Dist #2		.00	MT	
	EAST-0324054 NRTH-1791514		FD022 Louisville Fire Prot		15,400	TO M	
	DEED BOOK 2005 PG-19811		WD032 E Lsvle WD #3		.00	MT	
	FULL MARKET VALUE	17,701					
***** 15.001-2-26 *****							
906 Cr 39							1- 10- 8
15.001-2-26	210 1 Family Res		COUNTY TAXABLE VALUE		6,500		
Aldous Todd	Massena 1 405801	6,000	TOWN TAXABLE VALUE		6,500		
46450 Vineyard Ave	FRNT 151.00 DPTH 293.00	6,500	SCHOOL TAXABLE VALUE		6,500		
Shelby Township, MI 48317	EAST-0321495 NRTH-1787360		AG002 Ag Dist #2		.00	MT	
	DEED BOOK 2006 PG-11949		FD022 Louisville Fire Prot		6,500	TO M	
	FULL MARKET VALUE	7,471	WD032 E Lsvle WD #3		.00	MT	

STATE OF NEW YORK
 COUNTY - St Lawrence
 TOWN - Louisville
 SWIS - 405289

2 0 1 9 T E N T A T I V E A S S E S S M E N T R O L L
 T A X A B L E S E C T I O N O F T H E R O L L - 1
 M A P S E C T I O N - 015
 S U B - S E C T I O N - 001
 U N I F O R M P E R C E N T O F V A L U E I S 087.00

PAGE 325
 VALUATION DATE-JUL 01, 2018
 TAXABLE STATUS DATE-MAR 01, 2019
 RPS150/V04/L015
 CURRENT DATE 4/25/2019

*** S P E C I A L D I S T R I C T S U M M A R Y ***

CODE	DISTRICT NAME	TOTAL PARCELS	EXTENSION TYPE	EXTENSION VALUE	AD VALOREM VALUE	EXEMPT AMOUNT	TAXABLE VALUE
AG002	Ag Dist #2	35	MOVTAX				
FD022	Louisville Fir	64	TOTAL M		3601,210	43,000	3558,210
WD032	E Lsvle WD #3	30	MOVTAX				

*** S C H O O L D I S T R I C T S U M M A R Y ***

CODE	DISTRICT NAME	TOTAL PARCELS	ASSESSED LAND	ASSESSED TOTAL	EXEMPT AMOUNT	TOTAL TAXABLE	STAR AMOUNT	STAR TAXABLE
405601	Madrid-Waddington	5	43,400	97,700		97,700	26,700	71,000
405801	Massena 1	59	919,110	3503,510	108,000	3395,510	561,580	2833,930
	S U B - T O T A L	64	962,510	3601,210	108,000	3493,210	588,280	2904,930
	T O T A L	64	962,510	3601,210	108,000	3493,210	588,280	2904,930

*** S Y S T E M C O D E S S U M M A R Y ***

NO SYSTEM EXEMPTIONS AT THIS LEVEL

*** E X E M P T I O N S U M M A R Y ***

CODE	DESCRIPTION	TOTAL PARCELS	COUNTY	TOWN	SCHOOL
41111	Vet Pro Ra	1	12,432	12,432	
41121	VET WAR CT	2	16,020	16,020	
41131	VET COM CT	2	35,600	35,600	
41141	VET DIS CT	1	33,250	33,250	
41161	CW_15_VET/	1	10,680	10,680	
41700	Ag Buildin	1	65,000	65,000	65,000
41802	Aged - Cou	1	35,820		
41803	Aged - Tow	1		39,800	
41834	ENH STAR	3			161,080
41854	BAS STAR	16			427,200
42100	Silo	3	43,000	43,000	43,000

STATE OF NEW YORK
 COUNTY - St Lawrence
 TOWN - Louisville
 SWIS - 405289

2 0 1 9 T E N T A T I V E A S S E S S M E N T R O L L
 T A X A B L E S E C T I O N O F T H E R O L L - 1
 M A P S E C T I O N - 015
 S U B - S E C T I O N - 001
 U N I F O R M P E R C E N T O F V A L U E I S 087.00

PAGE 326
 VALUATION DATE-JUL 01, 2018
 TAXABLE STATUS DATE-MAR 01, 2019
 RPS150/V04/L015
 CURRENT DATE 4/25/2019

*** E X E M P T I O N S U M M A R Y ***

CODE	DESCRIPTION	TOTAL PARCELS	COUNTY	TOWN	SCHOOL
	T O T A L	32	251,802	255,782	696,280

*** G R A N D T O T A L S ***

ROLL SEC	DESCRIPTION	TOTAL PARCELS	ASSESSED LAND	ASSESSED TOTAL	TAXABLE COUNTY	TAXABLE TOWN	TAXABLE SCHOOL	STAR TAXABLE
1	TAXABLE	64	962,510	3601,210	3349,408	3345,428	3493,210	2904,930

STATE OF NEW YORK
 COUNTY - St Lawrence
 TOWN - Louisville
 SWIS - 405289

2 0 1 9 T E N T A T I V E A S S E S S M E N T R O L L
 T A X A B L E SECTION OF THE ROLL - 1

PAGE 327
 VALUATION DATE-JUL 01, 2018
 TAXABLE STATUS DATE-MAR 01, 2019

TAX MAP NUMBER SEQUENCE
 UNIFORM PERCENT OF VALUE IS 087.00
 UNIFORM PERCENT OF VALUE IS 087.00

TAX MAP PARCEL NUMBER	PROPERTY LOCATION & CLASS	ASSESSMENT	EXEMPTION CODE	COUNTY	TOWN	SCHOOL
CURRENT OWNERS NAME	SCHOOL DISTRICT	LAND	TAX DESCRIPTION	TAXABLE VALUE		
CURRENT OWNERS ADDRESS	PARCEL SIZE/GRID COORD	TOTAL	SPECIAL DISTRICTS			ACCOUNT NO.

15.002-1-1.1	Sh 37			15.002-1-1.1		*****
LaBarge Eleanor	120 Field crops		COUNTY TAXABLE VALUE	25,000		1- 13- 5
Boyce Richard E	Massena 1 405801	25,000	TOWN TAXABLE VALUE	25,000		
755 County Route 39	FRNT 2200.00 DPTH	25,000	SCHOOL TAXABLE VALUE	25,000		
Massena, NY 13662-3460	ACRES 140.80		AG002 Ag Dist #2	.00 MT		
	EAST-0324574 NRTH-1789222		FD022 Louisville Fire Prot	25,000 TO M		
	DEED BOOK 2008 PG-14974		WD032 E Lsvle WD #3	.00 MT		
	FULL MARKET VALUE	28,736				

15.002-1-2	14379 Sh 37			15.002-1-2		*****
Crinklaw Bruce	270 Mfg housing		BAS STAR 41854 0	0	0	1- 67-13
14379 State Highway 37	Massena 1 405801	12,600	COUNTY TAXABLE VALUE	28,200		26,700
Massena, NY 13662	FRNT 412.00 DPTH 140.00	28,200	TOWN TAXABLE VALUE	28,200		
	ACRES 1.40		SCHOOL TAXABLE VALUE	1,500		
	EAST-0324618 NRTH-1791242		FD022 Louisville Fire Prot	28,200 TO M		
	DEED BOOK 2007 PG-3460		WD032 E Lsvle WD #3	.00 MT		
	FULL MARKET VALUE	32,414				

15.002-1-3	14383 Sh 37			15.002-1-3		*****
Cloutier James J	210 1 Family Res		COUNTY TAXABLE VALUE	56,300		1- 32- 2
Huto Holly L	Massena 1 405801	8,900	TOWN TAXABLE VALUE	56,300		
14383 State Highway 37	FRNT 90.00 DPTH 140.00	56,300	SCHOOL TAXABLE VALUE	56,300		
Massena, NY 13662	BANK8888209		FD022 Louisville Fire Prot	56,300 TO M		
	EAST-0324809 NRTH-1791286		WD032 E Lsvle WD #3	.00 MT		
	DEED BOOK 2016 PG-5239					
	FULL MARKET VALUE	64,713				

15.002-1-4	14387 Sh 37			15.002-1-4		*****
Wood Harlen J Jr.	210 1 Family Res		ENH STAR 41834 0	0	0	1- 50- 6
Wood Janet M	Massena 1 405801	10,300	COUNTY TAXABLE VALUE	63,000		61,140
14387 State Highway 37	FRNT 121.00 DPTH 334.00	63,000	TOWN TAXABLE VALUE	63,000		
Massena, NY 13662	EAST-0324873 NRTH-1791414		SCHOOL TAXABLE VALUE	1,860		
	DEED BOOK 790 PG-479		FD022 Louisville Fire Prot	63,000 TO M		
	FULL MARKET VALUE	72,414	WD032 E Lsvle WD #3	.00 MT		

15.002-1-5	14393 Sh 37			15.002-1-5		*****
Crinklaw James J	210 1 Family Res		ENH STAR 41834 0	0	0	1- 21- 1
Crinklaw Janine	Massena 1 405801	10,100	COUNTY TAXABLE VALUE	58,200		58,200
14393 State Highway 37	FRNT 125.00 DPTH 125.00	58,200	TOWN TAXABLE VALUE	58,200		
Massena, NY 13662	EAST-0325039 NRTH-1791356		SCHOOL TAXABLE VALUE	0		
	DEED BOOK 859 PG-430		FD022 Louisville Fire Prot	58,200 TO M		
	FULL MARKET VALUE	66,897	WD032 E Lsvle WD #3	.00 MT		

STATE OF NEW YORK
COUNTY - St Lawrence
TOWN - Louisville
SWIS - 405289

2 0 1 9 T E N T A T I V E A S S E S S M E N T R O L L
T A X A B L E SECTION OF THE ROLL - 1

PAGE 328
VALUATION DATE-JUL 01, 2018
TAXABLE STATUS DATE-MAR 01, 2019

TAX MAP NUMBER SEQUENCE
UNIFORM PERCENT OF VALUE IS 087.00
UNIFORM PERCENT OF VALUE IS 087.00

TAX MAP PARCEL NUMBER	PROPERTY LOCATION & CLASS	ASSESSMENT	EXEMPTION CODE	COUNTY	TOWN	SCHOOL
CURRENT OWNERS NAME	SCHOOL DISTRICT	LAND	TAX DESCRIPTION	TAXABLE VALUE		
CURRENT OWNERS ADDRESS	PARCEL SIZE/GRID COORD	TOTAL	SPECIAL DISTRICTS			ACCOUNT NO.

15.002-1-6	14401 Sh 37					15.002-1-6 *****
Delorme Nathaniel N	210 1 Family Res		BAS STAR 41854	0	0	1- 13-15
Ayotte Rianna J	Massena 1 405801	11,100	COUNTY TAXABLE VALUE		70,700	
14401 State Highway 37	FRNT 300.00 DPTH 125.00	70,700	TOWN TAXABLE VALUE		70,700	
Massena, NY 13662-3153	BANK8888869		SCHOOL TAXABLE VALUE		44,000	
	EAST-0325242 NRTH-1791417		FD022 Louisville Fire Prot		70,700 TO M	
	DEED BOOK 2013 PG-11801		WD032 E Lsvle WD #3		.00 MT	
	FULL MARKET VALUE	81,264				

15.002-1-7.11	Sh 37					15.002-1-7.11 *****
Crinklaw James J	322 Rural vac>10		COUNTY TAXABLE VALUE		5,200	1- 21- 2
Crinklaw Janine	Massena 1 405801	5,200	TOWN TAXABLE VALUE		5,200	
14393 State Highway 37	FRNT 1404.00 DPTH	5,200	SCHOOL TAXABLE VALUE		5,200	
Massena, NY 13662	ACRES 11.90		FD022 Louisville Fire Prot		5,200 TO M	
	EAST-0325963 NRTH-1791761		WD032 E Lsvle WD #3		.00 MT	
	DEED BOOK 864 PG-483					
	FULL MARKET VALUE	5,977				

15.002-1-8	14467 Sh 37					15.002-1-8 *****
Cameron Scarlett	210 1 Family Res		COUNTY TAXABLE VALUE		45,600	1- 47-10
14467 State Highway 37	Massena 1 405801	10,100	TOWN TAXABLE VALUE		45,600	
Massena, NY 13662	FRNT 150.00 DPTH 122.00	45,600	SCHOOL TAXABLE VALUE		45,600	
	EAST-0326820 NRTH-1791871		FD022 Louisville Fire Prot		45,600 TO M	
	DEED BOOK 2008 PG-18314		WD032 E Lsvle WD #3		.00 MT	
	FULL MARKET VALUE	52,414				

15.002-1-9.1	14490 Sh 37					15.002-1-9.1 *****
Brainard Duane G	210 1 Family Res		COUNTY TAXABLE VALUE		72,800	
14464 State Highway 37	Massena 1 405801	15,500	TOWN TAXABLE VALUE		72,800	
Massena, NY 13662-3153	ACRES 4.20	72,800	SCHOOL TAXABLE VALUE		72,800	
	EAST-0327365 NRTH-1791629		FD022 Louisville Fire Prot		72,800 TO M	
	DEED BOOK 2013 PG-8338		WD032 E Lsvle WD #3		.00 MT	
	FULL MARKET VALUE	83,678				

15.002-1-9.2	355 Willard Rd					15.002-1-9.2 *****
Brainard Scott	210 1 Family Res		BAS STAR 41854	0	0	1- 41- 6
Brainard Jacqueline	Massena 1 405801	11,100	COUNTY TAXABLE VALUE		62,400	26,700
355 Willard Rd	FRNT 150.00 DPTH 200.00	62,400	TOWN TAXABLE VALUE		62,400	
Massena, NY 13662	BANK8888830		SCHOOL TAXABLE VALUE		35,700	
	EAST-0327647 NRTH-1791651		FD022 Louisville Fire Prot		62,400 TO M	
	DEED BOOK 1057 PG-421		WD032 E Lsvle WD #3		.00 MT	
	FULL MARKET VALUE	71,724				

STATE OF NEW YORK
COUNTY - St Lawrence
TOWN - Louisville
SWIS - 405289

2 0 1 9 T E N T A T I V E A S S E S S M E N T R O L L
T A X A B L E SECTION OF THE ROLL - 1

PAGE 329
VALUATION DATE-JUL 01, 2018
TAXABLE STATUS DATE-MAR 01, 2019

TAX MAP NUMBER SEQUENCE
UNIFORM PERCENT OF VALUE IS 087.00
UNIFORM PERCENT OF VALUE IS 087.00

TAX MAP PARCEL NUMBER	PROPERTY LOCATION & CLASS	ASSESSMENT	EXEMPTION CODE	COUNTY	TOWN	SCHOOL
CURRENT OWNERS NAME	SCHOOL DISTRICT	LAND	TAX DESCRIPTION	TAXABLE VALUE		
CURRENT OWNERS ADDRESS	PARCEL SIZE/GRID COORD	TOTAL	SPECIAL DISTRICTS	ACCOUNT NO.		

15.002-1-10.1	14464 Sh 37			15.002-1-10.1		*****
Brainard Duane G	210 1 Family Res		ENH STAR 41834	0	0	1- 41- 5
14464 State Highway 37	Massena 1 405801	25,300	COUNTY TAXABLE VALUE	101,000		
Massena, NY 13662-3153	FRNT 1736.00 DPTH	101,000	TOWN TAXABLE VALUE	101,000		
	ACRES 30.80		SCHOOL TAXABLE VALUE	39,860		
	EAST-0326437 NRTH-1791190		FD022 Louisville Fire Prot	101,000	TO M	
	DEED BOOK 2004 PG-15389		WD032 E Lsvle WD #3	.00	MT	
	FULL MARKET VALUE	116,092				

15.002-1-10.2	SH 37			15.002-1-10.2		*****
Hill Jarod	314 Rural vac<10		COUNTY TAXABLE VALUE	500		
Hill Jessica	Massena 1 405801	500	TOWN TAXABLE VALUE	500		
14402 State Highway 37	FRNT 9.00 DPTH 102.00	500	SCHOOL TAXABLE VALUE	500		
Massena, NY 13662-1654	EAST-0325418 NRTH-1791193		FD022 Louisville Fire Prot	500	TO M	
	DEED BOOK 2015 PG-15516		WD032 E Lsvle WD #3	.00	MT	
	FULL MARKET VALUE	575				

15.002-1-11	14402 Sh 37			15.002-1-11		*****
Hill Jarod	210 1 Family Res		COUNTY TAXABLE VALUE	39,400		1- 59- 5
Hill Jessica	Massena 1 405801	8,400	TOWN TAXABLE VALUE	39,400		
14402 State Highway 37 St	FRNT 100.00 DPTH 115.00	39,400	SCHOOL TAXABLE VALUE	39,400		
Massena, NY 13662-1654	EAST-0325334 NRTH-1791175		FD022 Louisville Fire Prot	39,400	TO M	
	DEED BOOK 2015 PG-15516		WD032 E Lsvle WD #3	.00	MT	
	FULL MARKET VALUE	45,287				

15.002-1-12	14398 Sh 37			15.002-1-12		*****
Layo Lloyd J Jr	210 1 Family Res		BAS STAR 41854	0	0	1- 56-13
14398 State Highway 37	Massena 1 405801	8,800	COUNTY TAXABLE VALUE	64,100		
Massena, NY 13662-3154	FRNT 90.00 DPTH 257.00	64,100	TOWN TAXABLE VALUE	64,100		
	EAST-0325271 NRTH-1791115		SCHOOL TAXABLE VALUE	37,400		
	DEED BOOK 2009 PG-20631		FD022 Louisville Fire Prot	64,100	TO M	
	FULL MARKET VALUE	73,678	WD032 E Lsvle WD #3	.00	MT	

15.002-1-13.1	14396 Sh 37			15.002-1-13.1		*****
Ellsworth Deric P	210 1 Family Res		BAS STAR 41854	0	0	1- 45- 6
Ellsworth Amy L	Massena 1 405801	8,400	COUNTY TAXABLE VALUE	66,900		
14396 State Highway 37	FRNT 73.00 DPTH 192.00	66,900	TOWN TAXABLE VALUE	66,900		
Massena, NY 13662	BANK8888111		SCHOOL TAXABLE VALUE	40,200		
	EAST-0325193 NRTH-1791098		FD022 Louisville Fire Prot	66,900	TO M	
	DEED BOOK 2008 PG-5500		WD032 E Lsvle WD #3	.00	MT	
	FULL MARKET VALUE	76,897				

STATE OF NEW YORK
COUNTY - St Lawrence
TOWN - Louisville
SWIS - 405289

2 0 1 9 T E N T A T I V E A S S E S S M E N T R O L L
T A X A B L E SECTION OF THE ROLL - 1

PAGE 330
VALUATION DATE-JUL 01, 2018
TAXABLE STATUS DATE-MAR 01, 2019

TAX MAP NUMBER SEQUENCE
UNIFORM PERCENT OF VALUE IS 087.00
UNIFORM PERCENT OF VALUE IS 087.00

TAX MAP PARCEL NUMBER	PROPERTY LOCATION & CLASS	ASSESSMENT	EXEMPTION CODE	COUNTY	TOWN	SCHOOL
CURRENT OWNERS NAME	SCHOOL DISTRICT	LAND	TAX DESCRIPTION	TAXABLE VALUE		
CURRENT OWNERS ADDRESS	PARCEL SIZE/GRID COORD	TOTAL	SPECIAL DISTRICTS	ACCOUNT NO.		

15.002-1-14	14392 Sh 37			15.002-1-14		*****
						1- 9- 8
15.002-1-14	314 Rural vac<10		COUNTY TAXABLE VALUE	6,200		
Pitts Daniel S	Massena 1 405801	6,200	TOWN TAXABLE VALUE	6,200		
Pitts Lillian	FRNT 73.00 DPTH 120.00	6,200	SCHOOL TAXABLE VALUE	6,200		
181 Willard Rd	EAST-0325101 NRTH-1791112		FD022 Louisville Fire Prot	6,200 TO M		
Massena, NY 13662	DEED BOOK 2017 PG-13823		WD032 E Lsvle WD #3	.00 MT		
	FULL MARKET VALUE	7,126				

15.002-1-15	14384 Sh 37			15.002-1-15		*****
						1- 54- 6
15.002-1-15	210 1 Family Res		COUNTY TAXABLE VALUE	62,000		
Pelkey Teena M	Massena 1 405801	8,400	TOWN TAXABLE VALUE	62,000		
14384 State Highway 37	FRNT 175.00 DPTH 150.00	62,000	SCHOOL TAXABLE VALUE	62,000		
Massena, NY 13662	BANK8888830		FD022 Louisville Fire Prot	62,000 TO M		
	EAST-0324952 NRTH-1791049		WD032 E Lsvle WD #3	.00 MT		
	DEED BOOK 2018 PG-6704					
	FULL MARKET VALUE	71,264				

15.002-1-16	14380 Sh 37			15.002-1-16		*****
						1- 6-12
15.002-1-16	210 1 Family Res		COUNTY TAXABLE VALUE	55,100		
Fetterly Jason P	Massena 1 405801	10,200	TOWN TAXABLE VALUE	55,100		
21 Jenner Rd	FRNT 152.00 DPTH 150.00	55,100	SCHOOL TAXABLE VALUE	55,100		
Lisbon, NY 13658-3212	EAST-0324803 NRTH-1791016		FD022 Louisville Fire Prot	55,100 TO M		
	DEED BOOK 2012 PG-8507		WD032 E Lsvle WD #3	.00 MT		
	FULL MARKET VALUE	63,333				

15.002-1-17	14374 Sh 37			15.002-1-17		*****
						1- 68- 4
15.002-1-17	210 1 Family Res		BAS STAR 41854 0	0	0	26,700
St Thomas Michael	Massena 1 405801	11,100	COUNTY TAXABLE VALUE	63,900		
14374 State Highway 37	FRNT 175.00 DPTH 170.00	63,900	TOWN TAXABLE VALUE	63,900		
Massena, NY 13662	EAST-0324678 NRTH-1790978		SCHOOL TAXABLE VALUE	37,200		
	DEED BOOK 2005 PG-5657		FD022 Louisville Fire Prot	63,900 TO M		
	FULL MARKET VALUE	73,448	WD032 E Lsvle WD #3	.00 MT		

15.002-1-18	217 Willard Rd			15.002-1-18		*****
						1- 6-11.53
15.002-1-18	210 1 Family Res		BAS STAR 41854 0	0	0	26,700
LaVenture Julie	Massena 1 405801	14,800	COUNTY TAXABLE VALUE	132,500		
Podgurski Theresa R	ACRES 2.20	132,500	TOWN TAXABLE VALUE	132,500		
217 Willard Rd	EAST-0326696 NRTH-1789460		SCHOOL TAXABLE VALUE	105,800		
Massena, NY 13662	DEED BOOK 2004 PG-23261		FD022 Louisville Fire Prot	132,500 TO M		
	FULL MARKET VALUE	152,299	WD032 E Lsvle WD #3	.00 MT		

STATE OF NEW YORK
COUNTY - St Lawrence
TOWN - Louisville
SWIS - 405289

2 0 1 9 T E N T A T I V E A S S E S S M E N T R O L L
T A X A B L E SECTION OF THE ROLL - 1

PAGE 331
VALUATION DATE-JUL 01, 2018
TAXABLE STATUS DATE-MAR 01, 2019

TAX MAP NUMBER SEQUENCE
UNIFORM PERCENT OF VALUE IS 087.00
UNIFORM PERCENT OF VALUE IS 087.00

TAX MAP PARCEL NUMBER	PROPERTY LOCATION & CLASS	ASSESSMENT	EXEMPTION CODE	COUNTY	TOWN	SCHOOL
CURRENT OWNERS NAME	SCHOOL DISTRICT	LAND	TAX DESCRIPTION	TAXABLE VALUE		
CURRENT OWNERS ADDRESS	PARCEL SIZE/GRID COORD	TOTAL	SPECIAL DISTRICTS	ACCOUNT NO.		

15.002-1-19	223 Willard Rd			15.002-1-19		1- 23-12
Desgagne Joy P (LU)	210 1 Family Res		COUNTY TAXABLE VALUE	39,700		
17100 Post Rd	Massena 1 405801	11,100	TOWN TAXABLE VALUE	39,700		
St Andrews West Ont, Canada	FRNT 150.00 DPTH 200.00	39,700	SCHOOL TAXABLE VALUE	39,700		
	BANK1111111		FD022 Louisville Fire Prot	39,700 TO M		
	K0C2A EAST-0326934 NRTH-1789568		WD032 E Lsvle WD #3	.00 MT		
	DEED BOOK 1999 PG-23660					
	FULL MARKET VALUE	45,632				

15.002-1-20.1	229 Willard Rd			15.002-1-20.1		1- 6-11.6
Tyo Kevin	210 1 Family Res		BAS STAR 41854 0	0	0	26,700
Tyo Terri A	Massena 1 405801	10,000	COUNTY TAXABLE VALUE	67,900		
229 Willard Rd	FRNT 150.00 DPTH 400.00	67,900	TOWN TAXABLE VALUE	67,900		
Massena, NY 13662-3476	EAST-0326977 NRTH-1789762		SCHOOL TAXABLE VALUE	41,200		
	DEED BOOK 2012 PG-14896		FD022 Louisville Fire Prot	67,900 TO M		
	FULL MARKET VALUE	78,046	WD032 E Lsvle WD #3	.00 MT		

15.002-1-22.412	331 Willard Rd			15.002-1-22.412		1- 81-13.2
Kennedy James J & Carrie D	116 Other stock		BAS STAR 41854 0	0	0	26,700
Dufrane Daryl & Linda	Massena 1 405801	20,300	COUNTY TAXABLE VALUE	144,000		
331 Willard Rd	FRNT 786.00 DPTH	144,000	TOWN TAXABLE VALUE	144,000		
Massena, NY 13662-3479	ACRES 15.00 BANK8888111		SCHOOL TAXABLE VALUE	117,300		
	EAST-0327727 NRTH-1790810		FD022 Louisville Fire Prot	144,000 TO M		
	DEED BOOK 2010 PG-31		WD032 E Lsvle WD #3	.00 MT		
	FULL MARKET VALUE	165,517				

15.002-1-23.1	291 Willard Rd			15.002-1-23.1		1- 81-13.2
Kormanyos Michael S	312 Vac w/imprv		COUNTY TAXABLE VALUE	7,600		
Kormanyos Debbra	Massena 1 405801	2,100	TOWN TAXABLE VALUE	7,600		
288 Willard Rd	FRNT 100.00 DPTH 150.00	7,600	SCHOOL TAXABLE VALUE	7,600		
Massena, NY 13662	EAST-0328332 NRTH-1790514		FD022 Louisville Fire Prot	7,600 TO M		
	DEED BOOK 2018 PG-12490		WD032 E Lsvle WD #3	.00 MT		
	FULL MARKET VALUE	8,736				

15.002-1-24	295 Willard Rd			15.002-1-24		1- 81-13.1
Hotte John P	210 1 Family Res		BAS STAR 41854 0	0	0	26,700
295 Willard Rd	Massena 1 405801	9,300	COUNTY TAXABLE VALUE	54,000		
Massena, NY 13662	FRNT 120.00 DPTH 150.00	54,000	TOWN TAXABLE VALUE	54,000		
	BANK8888830		SCHOOL TAXABLE VALUE	27,300		
	EAST-0328453 NRTH-1790569		FD022 Louisville Fire Prot	54,000 TO M		
	DEED BOOK 2012 PG-20438		WD032 E Lsvle WD #3	.00 MT		
	FULL MARKET VALUE	62,069				

STATE OF NEW YORK
 COUNTY - St Lawrence
 TOWN - Louisville
 SWIS - 405289

2 0 1 9 T E N T A T I V E A S S E S S M E N T R O L L
 T A X A B L E SECTION OF THE ROLL - 1

PAGE 332
 VALUATION DATE-JUL 01, 2018
 TAXABLE STATUS DATE-MAR 01, 2019

TAX MAP NUMBER SEQUENCE
 UNIFORM PERCENT OF VALUE IS 087.00
 UNIFORM PERCENT OF VALUE IS 087.00

TAX MAP PARCEL NUMBER	PROPERTY LOCATION & CLASS	ASSESSMENT	EXEMPTION CODE	COUNTY	TOWN	SCHOOL
CURRENT OWNERS NAME	SCHOOL DISTRICT	LAND	TAX DESCRIPTION	TAXABLE VALUE		
CURRENT OWNERS ADDRESS	PARCEL SIZE/GRID COORD	TOTAL	SPECIAL DISTRICTS	ACCOUNT NO.		
***** 15.002-1-25.1 *****						
15.002-1-25.1	307 Willard Rd				1-	6-10
Alexander John LU)	210 1 Family Res		VET COM CT 41131	0	12,750	12,750 0
307 Willard Rd	Massena 1 405801	9,200	VET DIS CT 41141	0	17,850	17,850 0
Massena, NY 13662	FRNT 97.00 DPTH 250.00	51,000	ENH STAR 41834	0	0	0 51,000
	EAST-0328401 NRTH-1790679		COUNTY TAXABLE VALUE		20,400	
	DEED BOOK 2007 PG-6022		TOWN TAXABLE VALUE		20,400	
	FULL MARKET VALUE	58,621	SCHOOL TAXABLE VALUE		0	
			FD022 Louisville Fire Prot		51,000	TO M
			WD032 E Lsvle WD #3		.00	MT
***** 15.002-1-26.1 *****						
15.002-1-26.1	347 Willard Rd				1-	27- 4
Durant Mary A	210 1 Family Res		RPTL466_f 41690	0	2,670	2,670 2,670
347 Willard Rd	Massena 1 405801	9,800	ENH STAR 41834	0	0	0 53,130
Massena, NY 13662	FRNT 300.00 DPTH 475.00	55,800	COUNTY TAXABLE VALUE		53,130	
	EAST-0327680 NRTH-1791390		TOWN TAXABLE VALUE		53,130	
	DEED BOOK 866 PG-317		SCHOOL TAXABLE VALUE		0	
	FULL MARKET VALUE	64,138	FD022 Louisville Fire Prot		55,800	TO M
			WD032 E Lsvle WD #3		.00	MT
***** 15.002-1-27.1 *****						
15.002-1-27.1	14512 Sh 37				1-	12- 7
Wilson Derek (LC)	240 Rural res		COUNTY TAXABLE VALUE		42,600	
Wilson Brenda (LC)	Massena 1 405801	21,400	TOWN TAXABLE VALUE		42,600	
14512 State Highway 37	FRNT 820.00 DPTH	42,600	SCHOOL TAXABLE VALUE		42,600	
Massena, NY 13662-2025	ACRES 17.80		FD022 Louisville Fire Prot		42,600	TO M
	EAST-0328392 NRTH-1791748		WD032 E Lsvle WD #3		.00	MT
	DEED BOOK 2009 PG-3904					
	FULL MARKET VALUE	48,966				
***** 15.002-1-28 *****						
15.002-1-28	348 Willard Rd				1-	16- 9
LaBarge Samuel A	210 1 Family Res		BAS STAR 41854	0	0	0 26,700
LaBarge Janet L	Massena 1 405801	7,000	COUNTY TAXABLE VALUE		57,400	
348 Willard Rd	FRNT 75.00 DPTH 150.00	57,400	TOWN TAXABLE VALUE		57,400	
Massena, NY 13662	EAST-0327946 NRTH-1791574		SCHOOL TAXABLE VALUE		30,700	
	DEED BOOK 1082 PG-403		FD022 Louisville Fire Prot		57,400	TO M
	FULL MARKET VALUE	65,977	WD032 E Lsvle WD #3		.00	MT
***** 15.002-1-29 *****						
15.002-1-29	14500 Sh 37				1-	12- 9
Wiley Gregory L	411 Apartment		COUNTY TAXABLE VALUE		134,500	
192 County Route 43	Massena 1 405801	17,100	TOWN TAXABLE VALUE		134,500	
Massena, NY 13662-3101	FRNT 210.00 DPTH 240.00	134,500	SCHOOL TAXABLE VALUE		134,500	
	BANK8888111		FD022 Louisville Fire Prot		134,500	TO M
	EAST-0327795 NRTH-1791859		WD032 E Lsvle WD #3		.00	MT
	DEED BOOK 2012 PG-20783					
	FULL MARKET VALUE	154,598				

STATE OF NEW YORK
COUNTY - St Lawrence
TOWN - Louisville
SWIS - 405289

2 0 1 9 T E N T A T I V E A S S E S S M E N T R O L L
T A X A B L E SECTION OF THE ROLL - 1

PAGE 333
VALUATION DATE-JUL 01, 2018
TAXABLE STATUS DATE-MAR 01, 2019

TAX MAP NUMBER SEQUENCE
UNIFORM PERCENT OF VALUE IS 087.00
UNIFORM PERCENT OF VALUE IS 087.00

TAX MAP PARCEL NUMBER	PROPERTY LOCATION & CLASS	ASSESSMENT	EXEMPTION CODE	COUNTY	TOWN	SCHOOL
CURRENT OWNERS NAME	SCHOOL DISTRICT	LAND	TAX DESCRIPTION	TAXABLE VALUE		
CURRENT OWNERS ADDRESS	PARCEL SIZE/GRID COORD	TOTAL	SPECIAL DISTRICTS	ACCOUNT NO.		

15.002-1-31.2	268 Willard Rd			15.002-1-31.2		*****
Dagrossa Michael T	210 1 Family Res		BAS STAR 41854	0	0	26,700
Dagrossa Samantha L	Massena 1 405801	15,700	COUNTY TAXABLE VALUE	93,000		
268 Willard Rd	ACRES 5.00	93,000	TOWN TAXABLE VALUE	93,000		
Massena, NY 13662-3476	EAST-0328095 NRTH-1789760		SCHOOL TAXABLE VALUE	66,300		
	DEED BOOK 2012 PG-19361		FD022 Louisville Fire Prot	93,000 TO M		
	FULL MARKET VALUE	106,897	WD032 E Lsvle WD #3	.00 MT		

15.002-1-31.11	260 Willard Rd			15.002-1-31.11		*****
Cecot Daniel J	110 Livestock - WTRFNT		BAS STAR 41854	0	0	26,700
Cecot Christine L	Massena 1 405801	76,500	COUNTY TAXABLE VALUE	223,000		
260 Willard Rd	FRNT 775.00 DPTH	223,000	TOWN TAXABLE VALUE	223,000		
Massena, NY 13662	ACRES 106.10		SCHOOL TAXABLE VALUE	196,300		
	EAST-0327737 NRTH-1789560		FD022 Louisville Fire Prot	223,000 TO M		
	DEED BOOK 1099 PG-810		WD032 E Lsvle WD #3	.00 MT		
	FULL MARKET VALUE	256,322				

15.002-1-32.1	306 Willard Rd			15.002-1-32.1		*****
Beattie Lawrence	270 Mfg housing		Aged - Cou 41802	0	32,500	0
306 Willard Rd	Massena 1 405801	15,000	Aged - Tow 41803	0	0	32,500
Massena, NY 13662-3479	FRNT 450.00 DPTH 225.00	65,000	ENH STAR 41834	0	0	61,140
	ACRES 2.40		COUNTY TAXABLE VALUE	32,500		
	EAST-0328506 NRTH-1790881		TOWN TAXABLE VALUE	32,500		
	DEED BOOK 965 PG-738		SCHOOL TAXABLE VALUE	3,860		
	FULL MARKET VALUE	74,713	FD022 Louisville Fire Prot	65,000 TO M		
			WD032 E Lsvle WD #3	.00 MT		

15.002-1-32.2	Willard Rd			15.002-1-32.2		*****
Lashomb Scott F	322 Rural vac>10 - WTRFNT		COUNTY TAXABLE VALUE	34,400		
13775 State Highway 37	Massena 1 405801	34,400	TOWN TAXABLE VALUE	34,400		
Massena, NY 13662-3479	FRNT 250.00 DPTH	34,400	SCHOOL TAXABLE VALUE	34,400		
	ACRES 74.70		FD022 Louisville Fire Prot	34,400 TO M		
	EAST-0329958 NRTH-1790610		WD032 E Lsvle WD #3	.00 MT		
	DEED BOOK 2015 PG-6933					
	FULL MARKET VALUE	39,540				

15.002-1-33.1	302 Willard Rd			15.002-1-33.1		*****
Carney Paul P	210 1 Family Res - WTRFNT		BAS STAR 41854	0	0	26,700
Carney Karen E	Massena 1 405801	30,700	COUNTY TAXABLE VALUE	95,700		
302 Willard Rd	ACRES 31.30	95,700	TOWN TAXABLE VALUE	95,700		
Massena, NY 13662	EAST-0328951 NRTH-1789862		SCHOOL TAXABLE VALUE	69,000		
	DEED BOOK 1050 PG-1042		FD022 Louisville Fire Prot	95,700 TO M		
	FULL MARKET VALUE	110,000	WD032 E Lsvle WD #3	.00 MT		

STATE OF NEW YORK
COUNTY - St Lawrence
TOWN - Louisville
SWIS - 405289

2 0 1 9 T E N T A T I V E A S S E S S M E N T R O L L
T A X A B L E SECTION OF THE ROLL - 1

PAGE 334
VALUATION DATE-JUL 01, 2018
TAXABLE STATUS DATE-MAR 01, 2019

TAX MAP NUMBER SEQUENCE
UNIFORM PERCENT OF VALUE IS 087.00
UNIFORM PERCENT OF VALUE IS 087.00

TAX MAP PARCEL NUMBER	PROPERTY LOCATION & CLASS	ASSESSMENT	EXEMPTION CODE	COUNTY	TOWN	SCHOOL
CURRENT OWNERS NAME	SCHOOL DISTRICT	LAND	TAX DESCRIPTION	TAXABLE VALUE		
CURRENT OWNERS ADDRESS	PARCEL SIZE/GRID COORD	TOTAL	SPECIAL DISTRICTS	ACCOUNT NO.		

15.002-1-34	Willard Rd			15.002-1-34		*****
Carney Paul	312 Vac w/imprv		COUNTY TAXABLE VALUE		1- 29- 5	
Carney Karen	Massena 1 405801	1,500	TOWN TAXABLE VALUE			
302 Willard Rd	FRNT 75.00 DPTH 125.00	1,600	SCHOOL TAXABLE VALUE			
Massena, NY 13662-3479	EAST-0328635 NRTH-1790462		FD022 Louisville Fire Prot			
	DEED BOOK 2010 PG-13933		WD032 E Lsvle WD #3			
	FULL MARKET VALUE	1,839				

15.002-1-35	298 Willard Rd			15.002-1-35		*****
Fleming Gordon	311 Res vac land		COUNTY TAXABLE VALUE		1- 29- 4	
10113 State Highway 56	Massena 1 405801	7,000	TOWN TAXABLE VALUE			
Massena, NY 13662-3403	FRNT 75.00 DPTH 125.00	7,000	SCHOOL TAXABLE VALUE			
	EAST-0328533 NRTH-1790411		FD022 Louisville Fire Prot			
	DEED BOOK 1081 PG-326		WD032 E Lsvle WD #3			
	FULL MARKET VALUE	8,046				

15.002-1-36.1	292 Willard Rd			15.002-1-36.1		*****
Robertson Lyle L (LU)	210 1 Family Res		ENH STAR 41834 0		1- 61- 2	
292 Willard Rd	Massena 1 405801	12,500	COUNTY TAXABLE VALUE			59,400
Massena, NY 13662	FRNT 150.00 DPTH 275.00	59,400	TOWN TAXABLE VALUE			
	EAST-0328492 NRTH-1790279		SCHOOL TAXABLE VALUE			
	DEED BOOK 2008 PG-1525		FD022 Louisville Fire Prot			
	FULL MARKET VALUE	68,276	WD032 E Lsvle WD #3			

15.002-1-37.1	288 Willard Rd			15.002-1-37.1		*****
Kormanyos Michael S	210 1 Family Res		COUNTY TAXABLE VALUE		1- 72- 8	
Kormanyos Debbra	Massena 1 405801	12,600	TOWN TAXABLE VALUE			
288 Willard Rd	FRNT 150.00 DPTH 275.00	67,600	SCHOOL TAXABLE VALUE			
Massena, NY 13662-3476	EAST-0328380 NRTH-1790198		FD022 Louisville Fire Prot			
	DEED BOOK 2015 PG-6531		WD032 E Lsvle WD #3			
	FULL MARKET VALUE	77,701				

15.002-1-38	282 Willard Rd			15.002-1-38		*****
Underwood Emily H	210 1 Family Res		COUNTY TAXABLE VALUE		1- 20- 4	
282 Willard Rd	Massena 1 405801	7,000	TOWN TAXABLE VALUE			
Massena, NY 13662	FRNT 75.00 DPTH 125.00	23,100	SCHOOL TAXABLE VALUE			
	BANK8888111		FD022 Louisville Fire Prot			
	EAST-0328248 NRTH-1790208		WD032 E Lsvle WD #3			
	DEED BOOK 2018 PG-4110					
	FULL MARKET VALUE	26,552				

STATE OF NEW YORK
COUNTY - St Lawrence
TOWN - Louisville
SWIS - 405289

2 0 1 9 T E N T A T I V E A S S E S S M E N T R O L L
T A X A B L E SECTION OF THE ROLL - 1

PAGE 335
VALUATION DATE-JUL 01, 2018
TAXABLE STATUS DATE-MAR 01, 2019

TAX MAP NUMBER SEQUENCE
UNIFORM PERCENT OF VALUE IS 087.00
UNIFORM PERCENT OF VALUE IS 087.00

TAX MAP PARCEL NUMBER	PROPERTY LOCATION & CLASS	ASSESSMENT	EXEMPTION CODE-----	COUNTY-----	TOWN-----	SCHOOL
CURRENT OWNERS NAME	SCHOOL DISTRICT	LAND	TAX DESCRIPTION	TAXABLE VALUE		
CURRENT OWNERS ADDRESS	PARCEL SIZE/GRID COORD	TOTAL	SPECIAL DISTRICTS	ACCOUNT NO.		

15.002-1-39	Willard Rd			15.002-1-39		*****
Carney Paul	314 Rural vac<10		COUNTY TAXABLE VALUE			1- 57- 5
Carney Karen	Massena 1 405801	3,500	TOWN TAXABLE VALUE			
PO Box 155	FRNT 150.00 DPTH 260.00	3,500	SCHOOL TAXABLE VALUE			
Raymondville, NY 13678-0155	EAST-0328177 NRTH-1790096		FD022 Louisville Fire Prot			
	DEED BOOK 2018 PG-6153		WD032 E Lsvle WD #3			
	FULL MARKET VALUE	4,023				

15.002-1-40	Off Willard Rd			15.002-1-40		*****
Kormanyos Michael	314 Rural vac<10		COUNTY TAXABLE VALUE			1- 20- 5
Kormanyos Debbra	Massena 1 405801	2,400	TOWN TAXABLE VALUE			
288 Willard Rd	FRNT 75.00 DPTH 150.00	2,400	SCHOOL TAXABLE VALUE			
Massena, NY 13662	EAST-0328309 NRTH-1790086		FD022 Louisville Fire Prot			
	DEED BOOK 2017 PG-14684		WD032 E Lsvle WD #3			
	FULL MARKET VALUE	2,759				

15.002-1-42.2	182 Willard Rd			15.002-1-42.2		*****
Jarrett Michael	210 1 Family Res - WTRFNT		BAS STAR 41854	0	0	0 26,700
Jarrett Kathryn	Massena 1 405801	24,600	COUNTY TAXABLE VALUE			
182 Willard Rd	ACRES 8.70	112,200	TOWN TAXABLE VALUE			
Massena, NY 13662	EAST-0326631 NRTH-1788054		SCHOOL TAXABLE VALUE			
	DEED BOOK 1049 PG-776		AG002 Ag Dist #2			
	FULL MARKET VALUE	128,966	FD022 Louisville Fire Prot			
			WD032 E Lsvle WD #3			

15.002-1-42.3	172 Willard Rd			15.002-1-42.3		*****
MacDonald Todd K	210 1 Family Res - WTRFNT		BAS STAR 41854	0	0	0 26,700
MacDonald Gayle M	Massena 1 405801	24,300	CW_15_VET/ 41161	0	10,680	10,680 0
172 Willard Rd	FRNT 201.00 DPTH	112,000	COUNTY TAXABLE VALUE			
Massena, NY 13662	ACRES 7.70		TOWN TAXABLE VALUE			
	EAST-0326479 NRTH-1787946		SCHOOL TAXABLE VALUE			
	DEED BOOK 1998 PG-4385		AG002 Ag Dist #2			
	FULL MARKET VALUE	128,736	FD022 Louisville Fire Prot			
			WD032 E Lsvle WD #3			

15.002-1-42.11	230 Willard Rd			15.002-1-42.11		*****
Crandall Ralph J	240 Rural res - WTRFNT		BAS STAR 41854	0	0	1- 76- 5. 2
Crandall Linda M	Massena 1 405801	73,300	COUNTY TAXABLE VALUE			26,700
230 Willard Rd	FRNT 967.00 DPTH	360,000	TOWN TAXABLE VALUE			
Massena, NY 13662	ACRES 67.50		SCHOOL TAXABLE VALUE			
	EAST-0327444 NRTH-1788223		AG002 Ag Dist #2			
	DEED BOOK 2006 PG-21939		FD022 Louisville Fire Prot			
	FULL MARKET VALUE	413,793	WD032 E Lsvle WD #3			

STATE OF NEW YORK
 COUNTY - St Lawrence
 TOWN - Louisville
 SWIS - 405289

2 0 1 9 T E N T A T I V E A S S E S S M E N T R O L L
 T A X A B L E SECTION OF THE ROLL - 1

PAGE 336
 VALUATION DATE-JUL 01, 2018
 TAXABLE STATUS DATE-MAR 01, 2019

TAX MAP NUMBER SEQUENCE
 UNIFORM PERCENT OF VALUE IS 087.00
 UNIFORM PERCENT OF VALUE IS 087.00

TAX MAP PARCEL NUMBER	PROPERTY LOCATION & CLASS	ASSESSMENT	EXEMPTION CODE	COUNTY	TOWN	SCHOOL
CURRENT OWNERS NAME	SCHOOL DISTRICT	LAND	TAX DESCRIPTION	TAXABLE VALUE		
CURRENT OWNERS ADDRESS	PARCEL SIZE/GRID COORD	TOTAL	SPECIAL DISTRICTS	ACCOUNT NO.		
***** 15.002-1-42.13 *****						
15.002-1-42.13	162 Willard Rd					
MacDonald Mona J	210 1 Family Res - WTRFNT		VET COM CT 41131	0	17,800	17,800 0
162 Willard Rd	Massena 1 405801	24,000	ENH STAR 41834	0	0	0 61,140
Massena, NY 13662	FRNT 200.00 DPTH	101,800	COUNTY TAXABLE VALUE		84,000	
	ACRES 7.20		TOWN TAXABLE VALUE		84,000	
	EAST-0326282 NRTH-1787903		SCHOOL TAXABLE VALUE		40,660	
	DEED BOOK 1999 PG-3401		AG002 Ag Dist #2		.00 MT	
	FULL MARKET VALUE	117,011	FD022 Louisville Fire Prot		101,800 TO M	
			WD032 E Lsvle WD #3		.00 MT	
***** 15.002-1-42.14 *****						
15.002-1-42.14	Willard Rd					
Roberts William E	311 Res vac land		COUNTY TAXABLE VALUE		1,000	
14761 State Highway 37	Massena 1 405801	1,000	TOWN TAXABLE VALUE		1,000	
Massena, NY 13662	FRNT 5.00 DPTH 1560.00	1,000	SCHOOL TAXABLE VALUE		1,000	
	ACRES 0.16		AG002 Ag Dist #2		.00 MT	
	EAST-0326393 NRTH-1787544		FD022 Louisville Fire Prot		1,000 TO M	
	DEED BOOK 2017 PG-13587		WD032 E Lsvle WD #3		.00 MT	
	FULL MARKET VALUE	1,149				
***** 15.002-1-42.121 *****						
15.002-1-42.121	188 Willard Rd					
Villaruz Alexander S	210 1 Family Res - WTRFNT		COUNTY TAXABLE VALUE		165,000	
8615 NW 83rd St	Massena 1 405801	24,100	TOWN TAXABLE VALUE		165,000	
Tamarac, FL 33321	FRNT 50.00 DPTH	165,000	SCHOOL TAXABLE VALUE		165,000	
	ACRES 8.10 BANK8888830		AG002 Ag Dist #2		.00 MT	
	EAST-0326855 NRTH-1788096		FD022 Louisville Fire Prot		165,000 TO M	
	DEED BOOK 2003 PG-11488		WD032 E Lsvle WD #3		.00 MT	
	FULL MARKET VALUE	189,655				
***** 15.002-1-42.122 *****						
15.002-1-42.122	Willard Rd					
Amo Sheila A	311 Res vac land		COUNTY TAXABLE VALUE		6,100	
4719 Oak Way	Massena 1 405801	6,100	TOWN TAXABLE VALUE		6,100	
Roscoe, IL 61073	FRNT 150.00 DPTH 561.00	6,100	SCHOOL TAXABLE VALUE		6,100	
	ACRES 2.00		AG002 Ag Dist #2		.00 MT	
	EAST-0326434 NRTH-1788658		FD022 Louisville Fire Prot		6,100 TO M	
	DEED BOOK 2002 PG-12920		WD032 E Lsvle WD #3		.00 MT	
	FULL MARKET VALUE	7,011				
***** 15.002-1-43.12 *****						
15.002-1-43.12	152 Willard Rd					
Thompson Shawn	210 1 Family Res - WTRFNT		BAS STAR 41854	0	0	0 26,700
Thompson Brandy	Massena 1 405801	23,900	COUNTY TAXABLE VALUE		178,000	
152 Willard Rd	FRNT 209.00 DPTH	178,000	TOWN TAXABLE VALUE		178,000	
Massena, NY 13662	ACRES 6.60		SCHOOL TAXABLE VALUE		151,300	
	EAST-0326097 NRTH-1787791		AG002 Ag Dist #2		.00 MT	
	DEED BOOK 2007 PG-1413		FD022 Louisville Fire Prot		178,000 TO M	
	FULL MARKET VALUE	204,598	WD032 E Lsvle WD #3		.00 MT	

STATE OF NEW YORK
COUNTY - St Lawrence
TOWN - Louisville
SWIS - 405289

2 0 1 9 T E N T A T I V E A S S E S S M E N T R O L L
T A X A B L E SECTION OF THE ROLL - 1

PAGE 337
VALUATION DATE-JUL 01, 2018
TAXABLE STATUS DATE-MAR 01, 2019

TAX MAP NUMBER SEQUENCE
UNIFORM PERCENT OF VALUE IS 087.00
UNIFORM PERCENT OF VALUE IS 087.00

TAX MAP PARCEL NUMBER	PROPERTY LOCATION & CLASS	ASSESSMENT	EXEMPTION CODE	COUNTY	TOWN	SCHOOL
CURRENT OWNERS NAME	SCHOOL DISTRICT	LAND	TAX DESCRIPTION	TAXABLE VALUE		
CURRENT OWNERS ADDRESS	PARCEL SIZE/GRID COORD	TOTAL	SPECIAL DISTRICTS	ACCOUNT NO.		
***** 15.002-1-43.112 *****						
15.002-1-43.112	130 Willard Rd					
Vice Jeffrey S	210 1 Family Res - WTRFNT		BAS STAR 41854	0	0	26,700
Vice Kimberly H	Massena 1 405801	23,200	RPTL466_f 41690	0	2,670	2,670
130 Willard Rd	ACRES 4.40 BANK8888830	126,900	COUNTY TAXABLE VALUE		124,230	
Massena, NY 13662	EAST-032545 NRTH-1787590		TOWN TAXABLE VALUE		124,230	
	DEED BOOK 2002 PG-1755		SCHOOL TAXABLE VALUE		97,530	
	FULL MARKET VALUE	145,862	AG002 Ag Dist #2		.00 MT	
			FD022 Louisville Fire Prot		126,900 TO M	
			WD032 E Lsvle WD #3		.00 MT	
***** 15.002-1-43.211 *****						
15.002-1-43.211	181 Willard Rd					1- 76- 4
Pitts Daniel	210 1 Family Res		BAS STAR 41854	0	0	26,700
Pitts Lillian	Massena 1 405801	21,300	COUNTY TAXABLE VALUE		96,500	
181 Willard Rd	FRNT 650.00 DPTH	96,500	TOWN TAXABLE VALUE		96,500	
Massena, NY 13662	ACRES 37.10		SCHOOL TAXABLE VALUE		69,800	
	EAST-0325678 NRTH-1789978		AG002 Ag Dist #2		.00 MT	
	DEED BOOK 968 PG-1097		FD022 Louisville Fire Prot		96,500 TO M	
	FULL MARKET VALUE	110,920	WD032 E Lsvle WD #3		.00 MT	
***** 15.002-1-43.212 *****						
15.002-1-43.212	Off SH 37					
Pitts Daniel	323 Vacant rural		COUNTY TAXABLE VALUE		500	
Ward Rachel	Massena 1 405801	500	TOWN TAXABLE VALUE		500	
181 Willard Rd	ACRES 0.04	500	SCHOOL TAXABLE VALUE		500	
Massena, NY 13662	EAST-0325115 NRTH-1791048		AG002 Ag Dist #2		.00 MT	
	DEED BOOK 2003 PG-23126		FD022 Louisville Fire Prot		500 TO M	
	FULL MARKET VALUE	575	WD032 E Lsvle WD #3		.00 MT	
***** 15.002-1-44 *****						
15.002-1-44	Willard Rd					1- 6-11. 3
Kormanyos Michael S	314 Rural vac<10		COUNTY TAXABLE VALUE		3,100	
Kormanyos Debbra	Massena 1 405801	3,100	TOWN TAXABLE VALUE		3,100	
288 Willard Rd	FRNT 203.00 DPTH 130.00	3,100	SCHOOL TAXABLE VALUE		3,100	
Massena, NY 13662	EAST-0328205 NRTH-1790410		FD022 Louisville Fire Prot		3,100 TO M	
	DEED BOOK 2018 PG-14028		WD032 E Lsvle WD #3		.00 MT	
	FULL MARKET VALUE	3,563				
***** 15.002-1-45 *****						
15.002-1-45	14552 Sh 37					1- 33- 5.1
Curran Patrick J	240 Rural res - WTRFNT		COUNTY TAXABLE VALUE		89,400	
15121 State Highway 37	Massena 1 405801	37,700	TOWN TAXABLE VALUE		89,400	
Massena, NY 13662	FRNT 40.00 DPTH	89,400	SCHOOL TAXABLE VALUE		89,400	
	ACRES 100.70		FD022 Louisville Fire Prot		89,400 TO M	
	EAST-0330723 NRTH-1791600		WD032 E Lsvle WD #3		.00 MT	
	DEED BOOK 1047 PG-180					
	FULL MARKET VALUE	102,759				

STATE OF NEW YORK
 COUNTY - St Lawrence
 TOWN - Louisville
 SWIS - 405289

2 0 1 9 T E N T A T I V E A S S E S S M E N T R O L L

T A X A B L E SECTION OF THE ROLL - 1

VALUATION DATE-JUL 01, 2018

TAXABLE STATUS DATE-MAR 01, 2019

TAX MAP NUMBER SEQUENCE

UNIFORM PERCENT OF VALUE IS 087.00

UNIFORM PERCENT OF VALUE IS 087.00

TAX MAP PARCEL NUMBER	PROPERTY LOCATION & CLASS	ASSESSMENT	EXEMPTION CODE	COUNTY	TOWN	SCHOOL
CURRENT OWNERS NAME	SCHOOL DISTRICT	LAND	TAX DESCRIPTION	TAXABLE VALUE		
CURRENT OWNERS ADDRESS	PARCEL SIZE/GRID COORD	TOTAL	SPECIAL DISTRICTS			ACCOUNT NO.

15.002-1-46	Off Sh 37					15.002-1-46 *****
15.002-1-46	314 Rural vac<10		COUNTY TAXABLE VALUE	2,700		
Curran Timothy & Pauline	Massena 1 405801	2,700	TOWN TAXABLE VALUE	2,700		
Curran Patrick	FRNT 163.00 DPTH 160.00	2,700	SCHOOL TAXABLE VALUE	2,700		
15121 State Highway 37	EAST-0329294 NRTH-1791903		FD022 Louisville Fire Prot	2,700 TO M		
Massena, NY 13662	DEED BOOK 1046 PG-00363		WD032 E Lsvle WD #3	.00 MT		
	FULL MARKET VALUE	3,103				

15.002-1-47.11	141 Willard Rd					15.002-1-47.11 *****
15.002-1-47.11	312 Vac w/imprv		COUNTY TAXABLE VALUE	12,300		1- 76- 5. 1
Vice Sharon R	Massena 1 405801	4,500	TOWN TAXABLE VALUE	12,300		
141 Willard Rd	ACRES 4.10	12,300	SCHOOL TAXABLE VALUE	12,300		
Massena, NY 13662	EAST-0325072 NRTH-1787946		AG002 Ag Dist #2	.00 MT		
	DEED BOOK 2009 PG-4970		FD022 Louisville Fire Prot	12,300 TO M		
	FULL MARKET VALUE	14,138	WD032 E Lsvle WD #3	.00 MT		

15.002-1-47.12	148 Willard Rd					15.002-1-47.12 *****
15.002-1-47.12	210 1 Family Res - WTRFNT		BAS STAR 41854 0	0	0	26,700
Haley Daniel N	Massena 1 405801	15,500	COUNTY TAXABLE VALUE	145,000		
Haley Laurie B	FRNT 157.00 DPTH	145,000	TOWN TAXABLE VALUE	145,000		
148 Willard Rd	ACRES 4.50		SCHOOL TAXABLE VALUE	118,300		
Massena, NY 13662-3475	EAST-0325927 NRTH-1787717		FD022 Louisville Fire Prot	145,000 TO M		
	DEED BOOK 2009 PG-12203		WD032 E Lsvle WD #3	.00 MT		
	FULL MARKET VALUE	166,667				

15.002-1-47.13	142 Willard Rd					15.002-1-47.13 *****
15.002-1-47.13	210 1 Family Res - WTRFNT		BAS STAR 41854 0	0	0	26,700
Buffham Jeremy J	Massena 1 405801	20,400	COUNTY TAXABLE VALUE	102,500		
Buffham Nicole L	FRNT 288.00 DPTH 1182.00	102,500	TOWN TAXABLE VALUE	102,500		
142 Willard Rd	ACRES 7.70 BANK8888869		SCHOOL TAXABLE VALUE	75,800		
Massena, NY 13662-3475	EAST-0325794 NRTH-1787612		FD022 Louisville Fire Prot	102,500 TO M		
	DEED BOOK 2009 PG-17466		WD032 E Lsvle WD #3	.00 MT		
	FULL MARKET VALUE	117,816				

15.002-1-48	124 Willard Rd					15.002-1-48 *****
15.002-1-48	312 Vac w/imprv - WTRFNT		COUNTY TAXABLE VALUE	18,940		
Lafreniere Joseph	Massena 1 405801	17,500	TOWN TAXABLE VALUE	18,940		
Sekula Diane	FRNT 210.00 DPTH 800.00	18,940	SCHOOL TAXABLE VALUE	18,940		
PO Box 45	ACRES 3.70		FD022 Louisville Fire Prot	18,940 TO M		
Chase Mills, NY 13621-0045	EAST-0325383 NRTH-1787448		WD032 E Lsvle WD #3	.00 MT		
	DEED BOOK 2015 PG-13643					
	FULL MARKET VALUE	21,770				

STATE OF NEW YORK
 COUNTY - St Lawrence
 TOWN - Louisville
 SWIS - 405289

2 0 1 9 T E N T A T I V E A S S E S S M E N T R O L L
 T A X A B L E SECTION OF THE ROLL - 1

PAGE 339
 VALUATION DATE-JUL 01, 2018
 TAXABLE STATUS DATE-MAR 01, 2019

TAX MAP NUMBER SEQUENCE
 UNIFORM PERCENT OF VALUE IS 087.00
 UNIFORM PERCENT OF VALUE IS 087.00

TAX MAP PARCEL NUMBER	PROPERTY LOCATION & CLASS	ASSESSMENT	EXEMPTION CODE	COUNTY	TOWN	SCHOOL
CURRENT OWNERS NAME	SCHOOL DISTRICT	LAND	TAX DESCRIPTION	TAXABLE VALUE		ACCOUNT NO.
CURRENT OWNERS ADDRESS	PARCEL SIZE/GRID COORD	TOTAL	SPECIAL DISTRICTS			

15.002-2-3	Wallace Rd 322 Rural vac>10		COUNTY TAXABLE VALUE	29,000		1- 10-10
Harvey Edward J	Massena 1 405801	29,000	TOWN TAXABLE VALUE	29,000		
Harvey Donna I	ACRES 118.10	29,000	SCHOOL TAXABLE VALUE	29,000		
350 Tiernan Ridge Rd	EAST-0335270 NRTH-1787730		AG002 Ag Dist #2	.00 MT		
Chase Mills, NY 13621-3111	DEED BOOK 2013 PG-18403		FD022 Louisville Fire Prot	29,000 TO M		
	FULL MARKET VALUE	33,333	WD032 E Lsvle WD #3	.00 MT		

15.002-2-4.1	131 Wallace Rd 210 1 Family Res		Aged - Tow 41803	0	13,000	1- 22- 5.1
Doussa Una D	Massena 1 405801	15,300	ENH STAR 41834	0	0	26,000
% Bradford Deal	FRNT 400.00 DPTH 400.00	26,000	COUNTY TAXABLE VALUE	26,000		
15 Griswold Cir	EAST-0335031 NRTH-1785892		TOWN TAXABLE VALUE	13,000		
Granby, MA 01033	DEED BOOK 902 PG-916		SCHOOL TAXABLE VALUE	0		
	FULL MARKET VALUE	29,885	AG002 Ag Dist #2	.00 MT		
			FD022 Louisville Fire Prot	26,000 TO M		
			WD032 E Lsvle WD #3	.00 MT		

15.002-2-4.2	Wallace Rd 322 Rural vac>10 - WTRFNT		COUNTY TAXABLE VALUE	23,400		1-22-5.2
Meehan Daniel	Massena 1 405801	23,400	TOWN TAXABLE VALUE	23,400		
Meehan Sherry	FRNT 410.00 DPTH	23,400	SCHOOL TAXABLE VALUE	23,400		
%Town Clerk, Address Unknown	ACRES 91.90		AG002 Ag Dist #2	.00 MT		
14810 State Highway 37	EAST-0334100 NRTH-1786865		FD022 Louisville Fire Prot	23,400 TO M		
Massena, NY 13662	DEED BOOK 1004 PG-195		WD032 E Lsvle WD #3	.00 MT		
	FULL MARKET VALUE	26,897				

15.002-2-6	43 Wallace Rd 240 Rural res		ENH STAR 41834	0	0	1- 79-14
Friess Joseph	Massena 1 405801	28,700	COUNTY TAXABLE VALUE	78,200		61,140
Friess Betty R	FRNT 1400.00 DPTH	78,200	TOWN TAXABLE VALUE	78,200		
43 Wallace Rd	ACRES 58.40		SCHOOL TAXABLE VALUE	17,060		
Norfolk, NY 13667	EAST-0333559 NRTH-1785957		AG002 Ag Dist #2	.00 MT		
	DEED BOOK 960 PG-00337		FD022 Louisville Fire Prot	78,200 TO M		
	FULL MARKET VALUE	89,885	WD032 E Lsvle WD #3	.00 MT		

15.002-2-9.1	39 Wallace Rd 240 Rural res		BAS STAR 41854	0	0	1-10-15
Reynolds Richard F	Massena 1 405801	17,200	COUNTY TAXABLE VALUE	91,300		26,700
39 Wallace Rd	ACRES 9.70 BANK8888288	91,300	TOWN TAXABLE VALUE	91,300		
Norfolk, NY 13667-3275	EAST-0333160 NRTH-1784985		SCHOOL TAXABLE VALUE	64,600		
	DEED BOOK 2013 PG-18054		AG002 Ag Dist #2	.00 MT		
	FULL MARKET VALUE	104,943	FD022 Louisville Fire Prot	91,300 TO M		
			WD032 E Lsvle WD #3	.00 MT		

STATE OF NEW YORK
COUNTY - St Lawrence
TOWN - Louisville
SWIS - 405289

2 0 1 9 T E N T A T I V E A S S E S S M E N T R O L L

T A X A B L E SECTION OF THE ROLL - 1

VALUATION DATE-JUL 01, 2018
TAXABLE STATUS DATE-MAR 01, 2019

TAX MAP NUMBER SEQUENCE
UNIFORM PERCENT OF VALUE IS 087.00
UNIFORM PERCENT OF VALUE IS 087.00

TAX MAP PARCEL NUMBER	PROPERTY LOCATION & CLASS	ASSESSMENT	EXEMPTION CODE	COUNTY	TOWN	SCHOOL
CURRENT OWNERS NAME	SCHOOL DISTRICT	LAND	TAX DESCRIPTION	TAXABLE VALUE		
CURRENT OWNERS ADDRESS	PARCEL SIZE/GRID COORD	TOTAL	SPECIAL DISTRICTS	ACCOUNT NO.		

15.002-2-9.2 *****						
Off Wallace Rd						
15.002-2-9.2	311 Res vac land - WTRFNT		COUNTY TAXABLE VALUE	20,000		
Harvey Robert	Massena 1 405801	20,000	TOWN TAXABLE VALUE	20,000		
Harvey Donna	ACRES 68.80	20,000	SCHOOL TAXABLE VALUE	20,000		
364 Tiernan Ridge Rd	EAST-0332303 NRTH-1787189		AG002 Ag Dist #2	.00 MT		
Chase Mills, NY 13621	DEED BOOK 2001 PG-21784		FD022 Louisville Fire Prot	20,000 TO M		
	FULL MARKET VALUE	22,989	WD032 E Lsvle WD #3	.00 MT		

15.002-2-10 *****						
31 Wallace Rd						
15.002-2-10	210 1 Family Res		BAS STAR 41854 0	0	0	1- 39- 5
Montondo Tyler S	Massena 1 405801	15,000	COUNTY TAXABLE VALUE	66,200		26,700
31 Wallace Rd	ACRES 2.60 BANK8888869	66,200	TOWN TAXABLE VALUE	66,200		
Norfolk, NY 13667	EAST-0332931 NRTH-1784768		SCHOOL TAXABLE VALUE	39,500		
	DEED BOOK 2008 PG-14124		AG002 Ag Dist #2	.00 MT		
	FULL MARKET VALUE	76,092	FD022 Louisville Fire Prot	66,200 TO M		
			WD032 E Lsvle WD #3	.00 MT		

15.002-2-11 *****						
1453 Cr 36						
15.002-2-11	210 1 Family Res		COUNTY TAXABLE VALUE	50,600		1- 40- 7
Fregoe Patrick H	Massena 1 405801	32,100	TOWN TAXABLE VALUE	50,600		
1613 County Route 36	ACRES 73.90	50,600	SCHOOL TAXABLE VALUE	50,600		
Norfolk, NY 13667	EAST-0335183 NRTH-1784551		AG002 Ag Dist #2	.00 MT		
	DEED BOOK 975 PG-140		FD022 Louisville Fire Prot	50,600 TO M		
	FULL MARKET VALUE	58,161	WD032 E Lsvle WD #3	.00 MT		

15.002-2-14 *****						
Wallace Rd						
15.002-2-14	314 Rural vac<10		COUNTY TAXABLE VALUE	1,800		1- 30- 6
Fregoe Patrick H	Massena 1 405801	1,800	TOWN TAXABLE VALUE	1,800		
Fregoe Arlene C	ACRES 5.20	1,800	SCHOOL TAXABLE VALUE	1,800		
1613 County Route 36	EAST-0333537 NRTH-1783989		AG002 Ag Dist #2	.00 MT		
Norfolk, NY 13667	DEED BOOK 1042 PG-00986		FD022 Louisville Fire Prot	1,800 TO M		
	FULL MARKET VALUE	2,069	WD032 E Lsvle WD #3	.00 MT		

15.002-2-15.1 *****						
1347 Cr 36						
15.002-2-15.1	312 Vac w/imprv		COUNTY TAXABLE VALUE	64,600		1- 35-10
Harvey Robert J	Massena 1 405801	47,900	TOWN TAXABLE VALUE	64,600		
364 Tiernan Ridge Rd	FRNT 600.00 DPTH	64,600	SCHOOL TAXABLE VALUE	64,600		
Chase Mills, NY 13621	ACRES 136.20		AG002 Ag Dist #2	.00 MT		
	EAST-0331719 NRTH-1785373		FD022 Louisville Fire Prot	64,600 TO M		
	DEED BOOK 1081 PG-809		WD032 E Lsvle WD #3	.00 MT		
	FULL MARKET VALUE	74,253				

STATE OF NEW YORK
 COUNTY - St Lawrence
 TOWN - Louisville
 SWIS - 405289

2 0 1 9 T E N T A T I V E A S S E S S M E N T R O L L

T A X A B L E SECTION OF THE ROLL - 1

VALUATION DATE-JUL 01, 2018

TAXABLE STATUS DATE-MAR 01, 2019

TAX MAP NUMBER SEQUENCE

UNIFORM PERCENT OF VALUE IS 087.00

UNIFORM PERCENT OF VALUE IS 087.00

TAX MAP PARCEL NUMBER	PROPERTY LOCATION & CLASS	ASSESSMENT	EXEMPTION CODE	COUNTY	TOWN	SCHOOL
CURRENT OWNERS NAME	SCHOOL DISTRICT	LAND	TAX DESCRIPTION	TAXABLE VALUE		
CURRENT OWNERS ADDRESS	PARCEL SIZE/GRID COORD	TOTAL	SPECIAL DISTRICTS			ACCOUNT NO.

15.002-2-16	Cr 36			15.002-2-16		*****
15.002-2-16	322 Rural vac>10		COUNTY TAXABLE VALUE	12,700		1- 40- 8
Harvey Robert John	Massena 1 405801	12,700	TOWN TAXABLE VALUE	12,700		
364 Tiernan Ridge Rd	ACRES 41.40	12,700	SCHOOL TAXABLE VALUE	12,700		
Chase Mills, NY 13621	EAST-0330766 NRTH-1784660		AG002 Ag Dist #2	.00 MT		
	DEED BOOK 1029 PG-840		FD022 Louisville Fire Prot	12,700 TO M		
	FULL MARKET VALUE	14,598	WD032 E Lsvle WD #3	.00 MT		

15.002-2-17	1247 Cr 36			15.002-2-17		*****
15.002-2-17	240 Rural res		ENH STAR 41834 0	0	0	1- 80-12
Wilson Allan G	Massena 1 405801	26,300	COUNTY TAXABLE VALUE	55,300		55,300
Wilson Melinda	ACRES 47.10	55,300	TOWN TAXABLE VALUE	55,300		
1247 County Route 36	EAST-0330290 NRTH-1784292		SCHOOL TAXABLE VALUE	0		
Norfolk, NY 13667	DEED BOOK 769 PG-595		AG002 Ag Dist #2	.00 MT		
	FULL MARKET VALUE	63,563	FD022 Louisville Fire Prot	55,300 TO M		
			WD032 E Lsvle WD #3	.00 MT		

15.002-2-18	132 Wallace Rd			15.002-2-18		*****
15.002-2-18	270 Mfg housing		ENH STAR 41834 0	0	0	1- 63-14.2
Vallance Donald	Massena 1 405801	12,600	COUNTY TAXABLE VALUE	51,800		51,800
PO Box 38	FRNT 150.00 DPTH 300.00	51,800	TOWN TAXABLE VALUE	51,800		
Chase Mills, NY 13621-0038	EAST-0335443 NRTH-1785719		SCHOOL TAXABLE VALUE	0		
	DEED BOOK 1073 PG-746		AG002 Ag Dist #2	.00 MT		
	FULL MARKET VALUE	59,540	FD022 Louisville Fire Prot	51,800 TO M		
			WD032 E Lsvle WD #3	.00 MT		

15.002-2-19	Off Wallace Rd			15.002-2-19		*****
15.002-2-19	105 Vac farmland - WTRFNT		COUNTY TAXABLE VALUE	16,700		
Harvey Robert J	Massena 1 405801	16,700	TOWN TAXABLE VALUE	16,700		
364 Tiernan Ridge Rd	15000 L/C	16,700	SCHOOL TAXABLE VALUE	16,700		
Chase Mills, NY 13621	ACRES 60.20		AG002 Ag Dist #2	.00 MT		
	EAST-0334857 NRTH-1789971		FD022 Louisville Fire Prot	16,700 TO M		
	DEED BOOK 2002 PG-20383		WD032 E Lsvle WD #3	.00 MT		
	FULL MARKET VALUE	19,195				

15.002-2-20.1	92 Patterson Rd			15.002-2-20.1		*****
15.002-2-20.1	210 1 Family Res - WTRFNT		COUNTY TAXABLE VALUE	80,000		1- 34- 1.5
Dowdle Patrick J	Massena 1 405801	33,400	TOWN TAXABLE VALUE	80,000		
Dowdle Carolyn A	FRNT 992.00 DPTH	80,000	SCHOOL TAXABLE VALUE	80,000		
489 State Highway 11C	ACRES 13.60 BANK8888220		FD022 Louisville Fire Prot	80,000 TO M		
Winthrop, NY 13697-3239	EAST-0336342 NRTH-1791507		WD032 E Lsvle WD #3	.00 MT		
	DEED BOOK 2011 PG-16012					
	FULL MARKET VALUE	91,954				

STATE OF NEW YORK
COUNTY - St Lawrence
TOWN - Louisville
SWIS - 405289

2 0 1 9 T E N T A T I V E A S S E S S M E N T R O L L
T A X A B L E SECTION OF THE ROLL - 1

PAGE 342
VALUATION DATE-JUL 01, 2018
TAXABLE STATUS DATE-MAR 01, 2019

TAX MAP NUMBER SEQUENCE
UNIFORM PERCENT OF VALUE IS 087.00
UNIFORM PERCENT OF VALUE IS 087.00

TAX MAP PARCEL NUMBER	PROPERTY LOCATION & CLASS	ASSESSMENT	EXEMPTION CODE	COUNTY	TOWN	SCHOOL	ACCOUNT NO.
CURRENT OWNERS NAME	SCHOOL DISTRICT	LAND	TAX DESCRIPTION	TAXABLE VALUE			
CURRENT OWNERS ADDRESS	PARCEL SIZE/GRID COORD	TOTAL	SPECIAL DISTRICTS				

15.002-2-21	183 Wallace Rd			15.002-2-21			
Joubert John & Etal	270 Mfg housing		BAS STAR 41854	0	0	0	26,700
183 Wallace Rd	Massena 1 405801	11,300	COUNTY TAXABLE VALUE	61,300			
Norfolk, NY 13667	FRNT 150.00 DPTH 275.00	61,300	TOWN TAXABLE VALUE	61,300			
	EAST-0336379 NRTH-1785978		SCHOOL TAXABLE VALUE	34,600			
	DEED BOOK 1105 PG-523		AG002 Ag Dist #2	.00 MT			
	FULL MARKET VALUE	70,460	FD022 Louisville Fire Prot	61,300 TO M			
			WD032 E Lsvle WD #3	.00 MT			

15.002-2-22	182 Wallace Rd			15.002-2-22			
Monica Michelle L	270 Mfg housing		BAS STAR 41854	0	0	0	26,700
20 Spring St	Massena 1 405801	10,600	COUNTY TAXABLE VALUE	26,700			
Norwood, NY 13668	FRNT 150.00 DPTH 170.00	26,700	TOWN TAXABLE VALUE	26,700			
	EAST-0336103 NRTH-1785877		SCHOOL TAXABLE VALUE	0			
	DEED BOOK 2010 PG-475		AG002 Ag Dist #2	.00 MT			
	FULL MARKET VALUE	30,690	FD022 Louisville Fire Prot	26,700 TO M			
			WD032 E Lsvle WD #3	.00 MT			

15.002-2-23	184 Wallace Rd			15.002-2-23			1- 63-14.15
Love William J	270 Mfg housing		COUNTY TAXABLE VALUE	28,400			
184 Wallace Rd	Massena 1 405801	14,300	TOWN TAXABLE VALUE	28,400			
Norfolk, NY 13667	ACRES 1.80	28,400	SCHOOL TAXABLE VALUE	28,400			
	EAST-0336076 NRTH-1785654		AG002 Ag Dist #2	.00 MT			
	DEED BOOK 951 PG-00791		FD022 Louisville Fire Prot	28,400 TO M			
	FULL MARKET VALUE	32,644	WD032 E Lsvle WD #3	.00 MT			

15.002-2-24.1	Wallace Rd			15.002-2-24.1			
Sherman Deborah	311 Res vac land		COUNTY TAXABLE VALUE	3,900			
246 Wallace Rd	Massena 1 405801	3,900	TOWN TAXABLE VALUE	3,900			
Norfolk, NY 13667-3277	FRNT 600.00 DPTH	3,900	SCHOOL TAXABLE VALUE	3,900			
	ACRES 8.70		AG002 Ag Dist #2	.00 MT			
	EAST-0335757 NRTH-1785821		FD022 Louisville Fire Prot	3,900 TO M			
	DEED BOOK 2013 PG-3458		WD032 E Lsvle WD #3	.00 MT			
	FULL MARKET VALUE	4,483					

15.002-2-24.2	Wallace Rd			15.002-2-24.2			
Saumier Lucien W	314 Rural vac<10		COUNTY TAXABLE VALUE	3,700			
Saumier Rita J	Massena 1 405801	3,700	TOWN TAXABLE VALUE	3,700			
1481 County Route 36	FRNT 80.00 DPTH	3,700	SCHOOL TAXABLE VALUE	3,700			
Norfolk, NY 13667-3273	ACRES 8.20		AG002 Ag Dist #2	.00 MT			
	EAST-0336033 NRTH-1785152		FD022 Louisville Fire Prot	3,700 TO M			
	DEED BOOK 2013 PG-2703		WD032 E Lsvle WD #3	.00 MT			
	FULL MARKET VALUE	4,253					

STATE OF NEW YORK
COUNTY - St Lawrence
TOWN - Louisville
SWIS - 405289

2 0 1 9 T E N T A T I V E A S S E S S M E N T R O L L

T A X A B L E SECTION OF THE ROLL - 1

VALUATION DATE-JUL 01, 2018
TAXABLE STATUS DATE-MAR 01, 2019

TAX MAP NUMBER SEQUENCE
UNIFORM PERCENT OF VALUE IS 087.00
UNIFORM PERCENT OF VALUE IS 087.00

TAX MAP PARCEL NUMBER	PROPERTY LOCATION & CLASS	ASSESSMENT	EXEMPTION CODE	COUNTY	TOWN	SCHOOL	ACCOUNT NO.
CURRENT OWNERS NAME	SCHOOL DISTRICT	LAND	TAX DESCRIPTION	TAXABLE VALUE			
CURRENT OWNERS ADDRESS	PARCEL SIZE/GRID COORD	TOTAL	SPECIAL DISTRICTS				

15.002-2-25	196 Wallace Rd			15.002-2-25			*****
Fleury Edward F	270 Mfg housing		BAS STAR 41854	0	0	0	1- 39-13
196 Wallace Rd	Massena 1 405801	14,300	COUNTY TAXABLE VALUE	31,300			26,700
Norfolk, NY 13667	ACRES 1.80	31,300	TOWN TAXABLE VALUE	31,300			
	EAST-0336292 NRTH-1785438		SCHOOL TAXABLE VALUE	4,600			
	DEED BOOK 1103 PG-808		AG002 Ag Dist #2	.00 MT			
	FULL MARKET VALUE	35,977	FD022 Louisville Fire Prot	31,300 TO M			
			WD032 E Lsvle WD #3	.00 MT			

15.002-2-26	204 Wallace Rd			15.002-2-26			*****
Bessy Sherry	270 Mfg housing		BAS STAR 41854	0	0	0	1- 63-14.13
204 Wallace Rd	Massena 1 405801	15,200	COUNTY TAXABLE VALUE	48,600			26,700
Norfolk, NY 13667-3277	ACRES 3.50	48,600	TOWN TAXABLE VALUE	48,600			
	EAST-0336379 NRTH-1785157		SCHOOL TAXABLE VALUE	21,900			
	DEED BOOK 2010 PG-11411		AG002 Ag Dist #2	.00 MT			
	FULL MARKET VALUE	55,862	FD022 Louisville Fire Prot	48,600 TO M			
			WD032 E Lsvle WD #3	.00 MT			

15.002-2-28	Cr 36			15.002-2-28			*****
Fregoe Patrick H	322 Rural vac>10		COUNTY TAXABLE VALUE	15,500			
Fregoe Matthew D	Massena 1 405801	15,500	TOWN TAXABLE VALUE	15,500			
1613 County Route 36	FRNT 262.00 DPTH	15,500	SCHOOL TAXABLE VALUE	15,500			
Norfolk, NY 13617-3271	ACRES 13.80		AG002 Ag Dist #2	.00 MT			
	EAST-0332217 NRTH-1783903		FD022 Louisville Fire Prot	15,500 TO M			
	DEED BOOK 2009 PG-6805		WD032 E Lsvle WD #3	.00 MT			
	FULL MARKET VALUE	17,816					

15.002-3-3.11	766 Cr 39			15.002-3-3.11			*****
Yaddow Gary	240 Rural res - WTRFNT		ENH STAR 41834	0	0	0	1- 81-15. 1
766 County Route 39	Massena 1 405801	46,500	COUNTY TAXABLE VALUE	78,400			61,140
Massena, NY 13662-3460	ACRES 130.90	78,400	TOWN TAXABLE VALUE	78,400			
	EAST-0325455 NRTH-1785175		SCHOOL TAXABLE VALUE	17,260			
	DEED BOOK 2010 PG-8625		AG002 Ag Dist #2	.00 MT			
	FULL MARKET VALUE	90,115	FD022 Louisville Fire Prot	78,400 TO M			
			WD032 E Lsvle WD #3	.00 MT			

15.002-5-2.11	Patterson Rd			15.002-5-2.11			*****
Seaway Timber Harvesting Inc	314 Rural vac<10		COUNTY TAXABLE VALUE	4,700			
15121 State Highway 37	Massena 1 405801	4,700	TOWN TAXABLE VALUE	4,700			
Massena, NY 13662	16.89a (d)-remains	4,700	SCHOOL TAXABLE VALUE	4,700			
	FRNT 347.00 DPTH		FD022 Louisville Fire Prot	4,700 TO M			
	ACRES 8.90		WD032 E Lsvle WD #3	.00 MT			
	EAST-0335100 NRTH-1791584						
	DEED BOOK 2002 PG-2080						
	FULL MARKET VALUE	5,402					

STATE OF NEW YORK
COUNTY - St Lawrence
TOWN - Louisville
SWIS - 405289

2 0 1 9 T E N T A T I V E A S S E S S M E N T R O L L
T A X A B L E SECTION OF THE ROLL - 1

PAGE 344
VALUATION DATE-JUL 01, 2018
TAXABLE STATUS DATE-MAR 01, 2019

TAX MAP NUMBER SEQUENCE
UNIFORM PERCENT OF VALUE IS 087.00
UNIFORM PERCENT OF VALUE IS 087.00

TAX MAP PARCEL NUMBER	PROPERTY LOCATION & CLASS	ASSESSMENT	EXEMPTION CODE	COUNTY	TOWN	SCHOOL
CURRENT OWNERS NAME	SCHOOL DISTRICT	LAND	TAX DESCRIPTION	TAXABLE VALUE		
CURRENT OWNERS ADDRESS	PARCEL SIZE/GRID COORD	TOTAL	SPECIAL DISTRICTS	ACCOUNT NO.		

15.002-5-2.13	Patterson Rd			15.002-5-2.13		
Sharpe Scott	314 Rural vac<10 - WTRFNT		COUNTY TAXABLE VALUE			5,000
Sharpe Laura	Massena 1 405801	5,000	TOWN TAXABLE VALUE			5,000
162 Rocky Rd	FRNT 50.00 DPTH	5,000	SCHOOL TAXABLE VALUE			5,000
Madrid, NY 13660	ACRES 6.20		FD022 Louisville Fire Prot			5,000 TO M
	EAST-0335567 NRTH-1791259		WD032 E Lsvle WD #3			.00 MT
	DEED BOOK 2018 PG-387					
	FULL MARKET VALUE	5,747				

15.002-5-2.121	96 Patterson Rd			15.002-5-2.121		
Peets Patrick	240 Rural res - WTRFNT		COUNTY TAXABLE VALUE			123,200
96 Patterson Rd	Massena 1 405801	18,200	TOWN TAXABLE VALUE			123,200
Massena, NY 13662	combined 8/2017 ldc	123,200	SCHOOL TAXABLE VALUE			123,200
	Hughes survey 5/2017		FD022 Louisville Fire Prot			123,200 TO M
	5.02a(d) 350wf		WD032 E Lsvle WD #3			.00 MT
	FRNT 350.00 DPTH					
	ACRES 5.00					
	EAST-0335224 NRTH-1790979					
	DEED BOOK 2017 PG-11076					
	FULL MARKET VALUE	141,609				

15.002-5-3	Patterson Rd			15.002-5-3		
Grant (EST) Carl R Jr	312 Vac w/imprv		COUNTY TAXABLE VALUE			9,500
80 Patterson Rd	Massena 1 405801	4,500	TOWN TAXABLE VALUE			9,500
Massena, NY 13662	FRNT 100.00 DPTH	9,500	SCHOOL TAXABLE VALUE			9,500
	ACRES 8.60		FD022 Louisville Fire Prot			9,500 TO M
	EAST-0335609 NRTH-1791883		WD032 E Lsvle WD #3			.00 MT
	DEED BOOK 2001 PG-14055					
	FULL MARKET VALUE	10,920				

15.002-6-1	Off Sh 37			15.002-6-1		
LaShomb William J	314 Rural vac<10 - WTRFNT		COUNTY TAXABLE VALUE			13,800
LaShomb Christina M	Massena 1 405801	13,800	TOWN TAXABLE VALUE			13,800
111 Willard Rd	FRNT 310.00 DPTH	13,800	SCHOOL TAXABLE VALUE			13,800
Massena, NY 13662-3475	ACRES 4.90		FD022 Louisville Fire Prot			13,800 TO M
	EAST-0334366 NRTH-1790351		WD032 E Lsvle WD #3			.00 MT
	DEED BOOK 2011 PG-17169					
	FULL MARKET VALUE	15,862				

STATE OF NEW YORK
 COUNTY - St Lawrence
 TOWN - Louisville
 SWIS - 405289

2 0 1 9 T E N T A T I V E A S S E S S M E N T R O L L
 T A X A B L E S E C T I O N O F T H E R O L L - 1
 M A P S E C T I O N - 015
 S U B - S E C T I O N - 002
 U N I F O R M P E R C E N T O F V A L U E I S 087.00

PAGE 345
 VALUATION DATE-JUL 01, 2018
 TAXABLE STATUS DATE-MAR 01, 2019
 RPS150/V04/L015
 CURRENT DATE 4/25/2019

*** S P E C I A L D I S T R I C T S U M M A R Y ***

CODE	DISTRICT NAME	TOTAL PARCELS	EXTENSION TYPE	EXTENSION VALUE	AD VALOREM VALUE	EXEMPT AMOUNT	TAXABLE VALUE
AG002	Ag Dist #2	36	MOVTAX				
FD022	Louisville Fir	89	TOTAL M		5164,740		5164,740
WD032	E Lsvle WD #3	89	MOVTAX				

*** S C H O O L D I S T R I C T S U M M A R Y ***

CODE	DISTRICT NAME	TOTAL PARCELS	ASSESSED LAND	ASSESSED TOTAL	EXEMPT AMOUNT	TOTAL TAXABLE	STAR AMOUNT	STAR TAXABLE
405801	Massena 1	89	1419,400	5164,740	5,340	5159,400	1469,270	3690,130
	S U B - T O T A L	89	1419,400	5164,740	5,340	5159,400	1469,270	3690,130
	T O T A L	89	1419,400	5164,740	5,340	5159,400	1469,270	3690,130

*** S Y S T E M C O D E S S U M M A R Y ***

NO SYSTEM EXEMPTIONS AT THIS LEVEL

*** E X E M P T I O N S U M M A R Y ***

CODE	DESCRIPTION	TOTAL PARCELS	COUNTY	TOWN	SCHOOL
41131	VET COM CT	2	30,550	30,550	
41141	VET DIS CT	1	17,850	17,850	
41161	CW_15_VET/	1	10,680	10,680	
41690	RPTL466_f	2	5,340	5,340	5,340
41802	Aged - Cou	1	32,500		
41803	Aged - Tow	2		45,500	
41834	ENH STAR	13			721,670
41854	BAS STAR	28			747,600
	T O T A L	50	96,920	109,920	1474,610

STATE OF NEW YORK
COUNTY - St Lawrence
TOWN - Louisville
SWIS - 405289

2 0 1 9 T E N T A T I V E A S S E S S M E N T R O L L
T A X A B L E SECTION OF THE ROLL - 1
M A P S E C T I O N - 015
S U B - S E C T I O N - 002
UNIFORM PERCENT OF VALUE IS 087.00

PAGE 346
VALUATION DATE-JUL 01, 2018
TAXABLE STATUS DATE-MAR 01, 2019
RPS150/V04/L015
CURRENT DATE 4/25/2019

*** G R A N D T O T A L S ***

ROLL SEC	DESCRIPTION	TOTAL PARCELS	ASSESSED LAND	ASSESSED TOTAL	TAXABLE COUNTY	TAXABLE TOWN	TAXABLE SCHOOL	STAR TAXABLE
1	TAXABLE	89	1419,400	5164,740	5067,820	5054,820	5159,400	3690,130

STATE OF NEW YORK
COUNTY - St Lawrence
TOWN - Louisville
SWIS - 405289

2 0 1 9 T E N T A T I V E A S S E S S M E N T R O L L
T A X A B L E SECTION OF THE ROLL - 1

PAGE 347
VALUATION DATE-JUL 01, 2018
TAXABLE STATUS DATE-MAR 01, 2019

TAX MAP NUMBER SEQUENCE
UNIFORM PERCENT OF VALUE IS 087.00
UNIFORM PERCENT OF VALUE IS 087.00

TAX MAP PARCEL NUMBER	PROPERTY LOCATION & CLASS	ASSESSMENT	EXEMPTION CODE	COUNTY	TOWN	SCHOOL
CURRENT OWNERS NAME	SCHOOL DISTRICT	LAND	TAX DESCRIPTION	TAXABLE VALUE		
CURRENT OWNERS ADDRESS	PARCEL SIZE/GRID COORD	TOTAL	SPECIAL DISTRICTS			ACCOUNT NO.

15.003-1-1	6037 Cr 14			15.003-1-1		*****
Dow Jason M	240 Rural res		BAS STAR 41854	0	0	1- 58- 8
Dow Jaylene	Madrid-Waddingt 405601	11,500	COUNTY TAXABLE VALUE	62,700		26,700
6037 County Route 14	ACRES 22.00 BANK8888830	62,700	TOWN TAXABLE VALUE	62,700		
Chase Mills, NY 13621-3140	EAST-0313981 NRTH-1783773		SCHOOL TAXABLE VALUE	36,000		
	DEED BOOK 2010 PG-2283		FD022 Louisville Fire Prot	62,700 TO M		
	FULL MARKET VALUE	72,069				

15.003-1-3	6014 Cr 14			15.003-1-3		*****
Tredo Linda Lea	210 1 Family Res - WTRFNT		ENH STAR 41834	0	0	1- 74- 1
6014 County Route 14	Madrid-Waddingt 405601	14,500	COUNTY TAXABLE VALUE	75,000		61,140
Chase Mills, NY 13621	ACRES 2.70	75,000	TOWN TAXABLE VALUE	75,000		
	EAST-0314717 NRTH-1783816		SCHOOL TAXABLE VALUE	13,860		
	DEED BOOK 1029 PG-564		FD022 Louisville Fire Prot	75,000 TO M		
	FULL MARKET VALUE	86,207				

15.003-1-4	6012 Cr 14			15.003-1-4		*****
Kinney Lindon O	210 1 Family Res - WTRFNT		COUNTY TAXABLE VALUE	34,200		1- 80- 7
Kinney Nancy L	Madrid-Waddingt 405601	8,300	TOWN TAXABLE VALUE	34,200		
6008 County Route 14	FRNT 75.00 DPTH 427.00	34,200	SCHOOL TAXABLE VALUE	34,200		
Chase Mills, NY 13621	EAST-0314728 NRTH-1783570		FD022 Louisville Fire Prot	34,200 TO M		
	DEED BOOK 2001 PG-19125					
	FULL MARKET VALUE	39,310				

15.003-1-5.1	6001, 6005 Cr 14			15.003-1-5.1		*****
Day Ryan K	210 1 Family Res		BAS STAR 41854	0	0	1- 75-11
Braman Jessica L	Madrid-Waddingt 405601	13,900	COUNTY TAXABLE VALUE	52,000		26,700
6005 County Route 14	FRNT 225.00 DPTH 150.00	52,000	TOWN TAXABLE VALUE	52,000		
Chase Mills, NY 13621-3127	BANK8888209		SCHOOL TAXABLE VALUE	25,300		
	EAST-0314371 NRTH-1783371		FD022 Louisville Fire Prot	52,000 TO M		
	DEED BOOK 2012 PG-13621					
	FULL MARKET VALUE	59,770				

15.003-1-6.1	6000 Cr 14			15.003-1-6.1		*****
Romaniello Denise	210 1 Family Res - WTRFNT		BAS STAR 41854	0	0	1- 72- 9
Romaniello Rose Marie	Madrid-Waddingt 405601	18,400	COUNTY TAXABLE VALUE	100,000		26,700
6000 County Route 14	FRNT 860.00 DPTH 450.00	100,000	TOWN TAXABLE VALUE	100,000		
Chase Mills, NY 13621	ACRES 8.00 BANK8888869		SCHOOL TAXABLE VALUE	73,300		
	EAST-0314661 NRTH-1783055		FD022 Louisville Fire Prot	100,000 TO M		
	DEED BOOK 2005 PG-13782					
	FULL MARKET VALUE	114,943				

STATE OF NEW YORK
COUNTY - St Lawrence
TOWN - Louisville
SWIS - 405289

2 0 1 9 T E N T A T I V E A S S E S S M E N T R O L L
T A X A B L E SECTION OF THE ROLL - 1

PAGE 348
VALUATION DATE-JUL 01, 2018
TAXABLE STATUS DATE-MAR 01, 2019

TAX MAP NUMBER SEQUENCE
UNIFORM PERCENT OF VALUE IS 087.00
UNIFORM PERCENT OF VALUE IS 087.00

TAX MAP PARCEL NUMBER	PROPERTY LOCATION & CLASS	ASSESSMENT	EXEMPTION CODE-----	COUNTY-----	TOWN-----	SCHOOL
CURRENT OWNERS NAME	SCHOOL DISTRICT	LAND	TAX DESCRIPTION	TAXABLE VALUE		
CURRENT OWNERS ADDRESS	PARCEL SIZE/GRID COORD	TOTAL	SPECIAL DISTRICTS			ACCOUNT NO.

15.003-1-8	6006 Cr 14			15.003-1-8		*****
Newvine Dean J (Est)	210 1 Family Res - WTRFNT		COUNTY TAXABLE VALUE	31,000		1- 72- 3.1
6006 County Route 14	Madrid-Waddingt 405601	9,200	TOWN TAXABLE VALUE	31,000		
Chase Mills, NY 13621	FRNT 85.00 DPTH 427.00	31,000	SCHOOL TAXABLE VALUE	31,000		
	EAST-0314707 NRTH-1783432		FD022 Louisville Fire Prot	31,000 TO M		
	DEED BOOK 983 PG-377					
	FULL MARKET VALUE	35,632				

15.003-1-9	5966 Cr 14			15.003-1-9		*****
Tallman Warren	210 1 Family Res - WTRFNT		COUNTY TAXABLE VALUE	82,500		1- 78- 9
Tallman June	Madrid-Waddingt 405601	10,500	TOWN TAXABLE VALUE	82,500		
5966 County Route 14	ACRES 1.10 BANK8888830	82,500	SCHOOL TAXABLE VALUE	82,500		
Chase Mills, NY 13621-3102	EAST-0314742 NRTH-1782465		FD022 Louisville Fire Prot	82,500 TO M		
	DEED BOOK 2014 PG-14144					
	FULL MARKET VALUE	94,828				

15.003-1-10.1	5868 Cr 14			15.003-1-10.1		*****
Bishop Jeffrey	210 1 Family Res		COUNTY TAXABLE VALUE	81,400		1- 59-11
Tredo Vanessa	Madrid-Waddingt 405601	9,400	TOWN TAXABLE VALUE	81,400		
5868 County Route 14	FRNT 303.00 DPTH	81,400	SCHOOL TAXABLE VALUE	81,400		
Chase Mills, NY 13621-3102	ACRES 3.20 BANK8888289		FD022 Louisville Fire Prot	81,400 TO M		
	EAST-0314717 NRTH-1779968					
	DEED BOOK 2012 PG-20716					
	FULL MARKET VALUE	93,563				

15.003-1-12	5784 Cr 14			15.003-1-12		*****
Thompson Alan	210 1 Family Res		ENH STAR 41834 0	0		1- 72-13
Thompson Linda	Madrid-Waddingt 405601	9,400	COUNTY TAXABLE VALUE	49,800		49,800
5784 County Route 14	FRNT 810.00 DPTH	49,800	TOWN TAXABLE VALUE	49,800		
Chase Mills, NY 13621	ACRES 3.80		SCHOOL TAXABLE VALUE	0		
	EAST-0314609 NRTH-1777741		FD022 Louisville Fire Prot	49,800 TO M		
	DEED BOOK 935 PG-787					
	FULL MARKET VALUE	57,241				

15.003-1-13	5720 Cr 14			15.003-1-13		*****
Brailsford Lee T	210 1 Family Res		COUNTY TAXABLE VALUE	87,900		1- 59-15
5720 County Route 14	Madrid-Waddingt 405601	7,800	TOWN TAXABLE VALUE	87,900		
Chase Mills, NY 13621-3102	ACRES 1.50 BANK8888111	87,900	SCHOOL TAXABLE VALUE	87,900		
	EAST-0313526 NRTH-1776638		FD022 Louisville Fire Prot	87,900 TO M		
	DEED BOOK 2016 PG-2775					
	FULL MARKET VALUE	101,034				

STATE OF NEW YORK
 COUNTY - St Lawrence
 TOWN - Louisville
 SWIS - 405289

2 0 1 9 T E N T A T I V E A S S E S S M E N T R O L L
 T A X A B L E SECTION OF THE ROLL - 1

PAGE 349
 VALUATION DATE-JUL 01, 2018
 TAXABLE STATUS DATE-MAR 01, 2019

TAX MAP NUMBER SEQUENCE
 UNIFORM PERCENT OF VALUE IS 087.00
 UNIFORM PERCENT OF VALUE IS 087.00

TAX MAP PARCEL NUMBER	PROPERTY LOCATION & CLASS	ASSESSMENT	EXEMPTION CODE-----	COUNTY-----	TOWN-----	SCHOOL
CURRENT OWNERS NAME	SCHOOL DISTRICT	LAND	TAX DESCRIPTION	TAXABLE VALUE		ACCOUNT NO.
CURRENT OWNERS ADDRESS	PARCEL SIZE/GRID COORD	TOTAL	SPECIAL DISTRICTS			

15.003-1-15	5737 Cr 14			15.003-1-15		*****
Gagne Ernest	311 Res vac land		COUNTY TAXABLE VALUE	6,200		1- 31- 7
Gagne Angeline	Madrid-Waddingt 405601	6,200	TOWN TAXABLE VALUE	6,200		
Attn: Lee T Brailsford	FRNT 166.00 DPTH 170.00	6,200	SCHOOL TAXABLE VALUE	6,200		
5720 County Route 14	EAST-0313591 NRTH-1777027		FD022 Louisville Fire Prot	6,200 TO M		
Chase Mills, NY 13621	DEED BOOK 949 PG-355					
	FULL MARKET VALUE	7,126				

15.003-1-16.2	Off CR 36			15.003-1-16.2		*****
Thompson Phillip	322 Rural vac>10 - WTRFNT		COUNTY TAXABLE VALUE	16,500		
Thompson Fahima	Madrid-Waddingt 405601	16,500	TOWN TAXABLE VALUE	16,500		
% Allen Thompson	FRNT 1580.00 DPTH	16,500	SCHOOL TAXABLE VALUE	16,500		
5784 County Route 14	ACRES 11.00		AG002 Ag Dist #2	.00 MT		
Chase Mills, NY 13621	EAST-0315627 NRTH-1777762		FD022 Louisville Fire Prot	16,500 TO M		
	DEED BOOK 2009 PG-18711					
	FULL MARKET VALUE	18,966				

15.003-1-16.3	CR 14			15.003-1-16.3		*****
JMT Property Associates LLC	330 Vacant comm		COUNTY TAXABLE VALUE	150,000		
1909 State Highway 420	Madrid-Waddingt 405601	150,000	TOWN TAXABLE VALUE	150,000		
Massena, NY 13662-3344	FRNT 2725.00 DPTH	150,000	SCHOOL TAXABLE VALUE	150,000		
	ACRES 373.90		AG002 Ag Dist #2	.00 MT		
	EAST-0312617 NRTH-1779124		FD022 Louisville Fire Prot	150,000 TO M		
	DEED BOOK 2010 PG-1459					
	FULL MARKET VALUE	172,414				

15.003-1-16.12	CR 14			15.003-1-16.12		*****
Bishop Jeffrey	314 Rural vac<10		COUNTY TAXABLE VALUE	2,000		
Tredo Vanessa	Madrid-Waddingt 405601	2,000	TOWN TAXABLE VALUE	2,000		
5868 County Route 14	FRNT 200.00 DPTH 223.00	2,000	SCHOOL TAXABLE VALUE	2,000		
Chase Mills, NY 13621-3102	BANK8888289		AG002 Ag Dist #2	.00 MT		
	EAST-0314641 NRTH-1779799		FD022 Louisville Fire Prot	2,000 TO M		
	DEED BOOK 2012 PG-20716					
	FULL MARKET VALUE	2,299				

15.003-1-16.112	Off CR 14			15.003-1-16.112		*****
Thompson Alan W	314 Rural vac<10 - WTRFNT		COUNTY TAXABLE VALUE	8,000		
Thompson Linda	Madrid-Waddingt 405601	8,000	TOWN TAXABLE VALUE	8,000		
5784 County Route 14	FRNT 669.00 DPTH	8,000	SCHOOL TAXABLE VALUE	8,000		
Chase Mills, NY 13621-3102	ACRES 4.10		AG002 Ag Dist #2	.00 MT		
	EAST-0314739 NRTH-1777526		FD022 Louisville Fire Prot	8,000 TO M		
	DEED BOOK 2012 PG-6749					
	FULL MARKET VALUE	9,195				

STATE OF NEW YORK
COUNTY - St Lawrence
TOWN - Louisville
SWIS - 405289

2 0 1 9 T E N T A T I V E A S S E S S M E N T R O L L
T A X A B L E SECTION OF THE ROLL - 1

PAGE 350
VALUATION DATE-JUL 01, 2018
TAXABLE STATUS DATE-MAR 01, 2019

TAX MAP NUMBER SEQUENCE
UNIFORM PERCENT OF VALUE IS 087.00
UNIFORM PERCENT OF VALUE IS 087.00

TAX MAP PARCEL NUMBER	PROPERTY LOCATION & CLASS	ASSESSMENT	EXEMPTION CODE	COUNTY	TOWN	SCHOOL
CURRENT OWNERS NAME	SCHOOL DISTRICT	LAND	TAX DESCRIPTION	TAXABLE VALUE		
CURRENT OWNERS ADDRESS	PARCEL SIZE/GRID COORD	TOTAL	SPECIAL DISTRICTS	ACCOUNT NO.		

15.003-1-16.113	5860 CR 14			15.003-1-16.113		*****
O'Brien Kelly	322 Rural vac>10 - WTRFNT		COUNTY TAXABLE VALUE	11,300		
2201 Walthour Rd	Madrid-Waddingt 405601	11,300	TOWN TAXABLE VALUE	11,300		
Savannah, GA 31410	FRNT 1450.00 DPTH	11,300	SCHOOL TAXABLE VALUE	11,300		
	ACRES 27.40		AG002 Ag Dist #2	.00 MT		
	EAST-0315000 NRTH-1778718		FD022 Louisville Fire Prot	11,300 TO M		
	DEED BOOK 2015 PG-10395					
	FULL MARKET VALUE	12,989				

15.003-1-18.1	5873 Cr 14			15.003-1-18.1		*****
Samuel James E II	210 1 Family Res		BAS STAR 41854 0	0	1- 60- 1	26,700
Samuel Kathleen A	Madrid-Waddingt 405601	20,100	COUNTY TAXABLE VALUE	170,000		
5873 County Route 14	FRNT 681.00 DPTH	170,000	TOWN TAXABLE VALUE	170,000		
Chase Mills, NY 13621	ACRES 39.40		SCHOOL TAXABLE VALUE	143,300		
	EAST-0313635 NRTH-1779968		AG002 Ag Dist #2	.00 MT		
	DEED BOOK 2008 PG-20499		FD022 Louisville Fire Prot	170,000 TO M		
	FULL MARKET VALUE	195,402				

15.003-1-19	5893 Cr 14			15.003-1-19		*****
Sullivan Michael	210 1 Family Res		COUNTY TAXABLE VALUE	50,000	1- 81- 9	
6036 County Route 14	Madrid-Waddingt 405601	13,300	TOWN TAXABLE VALUE	50,000		
Chase Mills, NY 13621-3146	ACRES 11.10	50,000	SCHOOL TAXABLE VALUE	50,000		
	EAST-0314111 NRTH-1780746		FD022 Louisville Fire Prot	50,000 TO M		
	DEED BOOK 2013 PG-2538					
	FULL MARKET VALUE	57,471				

15.003-1-20.1	5948 Cr 14			15.003-1-20.1		*****
Sullivan Family Irrevoc Trust	270 Mfg housing		COUNTY TAXABLE VALUE	56,000	1- 71- 9	
7499 State Highway 58	Madrid-Waddingt 405601	32,000	TOWN TAXABLE VALUE	56,000		
Hammond, NY 13646	ACRES 145.50	56,000	SCHOOL TAXABLE VALUE	56,000		
	EAST-0313656 NRTH-1782043		AG002 Ag Dist #2	.00 MT		
	DEED BOOK 2006 PG-23275		FD022 Louisville Fire Prot	56,000 TO M		
	FULL MARKET VALUE	64,368				

15.003-1-21	5997 Cr 14			15.003-1-21		*****
Day Ryan	312 Vac w/imprv		COUNTY TAXABLE VALUE	5,500	1- 33-15	
Braman Jessica	Madrid-Waddingt 405601	4,900	TOWN TAXABLE VALUE	5,500		
6005 County Route 14	FRNT 132.00 DPTH 200.00	5,500	SCHOOL TAXABLE VALUE	5,500		
Chase Mills, NY 13621-3127	EAST-0314298 NRTH-1783180		FD022 Louisville Fire Prot	5,500 TO M		
	DEED BOOK 2013 PG-5549					
	FULL MARKET VALUE	6,322				

STATE OF NEW YORK
COUNTY - St Lawrence
TOWN - Louisville
SWIS - 405289

2 0 1 9 T E N T A T I V E A S S E S S M E N T R O L L
T A X A B L E SECTION OF THE ROLL - 1

PAGE 351
VALUATION DATE-JUL 01, 2018
TAXABLE STATUS DATE-MAR 01, 2019

TAX MAP NUMBER SEQUENCE
UNIFORM PERCENT OF VALUE IS 087.00
UNIFORM PERCENT OF VALUE IS 087.00

TAX MAP PARCEL NUMBER	PROPERTY LOCATION & CLASS	ASSESSMENT	EXEMPTION CODE	COUNTY	TOWN	SCHOOL
CURRENT OWNERS NAME	SCHOOL DISTRICT	LAND	TAX DESCRIPTION	TAXABLE VALUE		
CURRENT OWNERS ADDRESS	PARCEL SIZE/GRID COORD	TOTAL	SPECIAL DISTRICTS	ACCOUNT NO.		

15.003-1-24	6008 Cr 14			15.003-1-24		*****
Kinney Lindon	210 1 Family Res - WTRFNT		ENH STAR 41834	0	0	1- 41-10
6008 County Route 14	Madrid-Waddingt 405601	8,300	COUNTY TAXABLE VALUE	60,300		
Chase Mills, NY 13621	FRNT 75.00 DPTH 394.00	60,300	TOWN TAXABLE VALUE	60,300		
	EAST-0314701 NRTH-1783513		SCHOOL TAXABLE VALUE	0		
	DEED BOOK 745 PG-72		FD022 Louisville Fire Prot	60,300 TO M		
	FULL MARKET VALUE	69,310				

15.003-1-27.1	6017 Cr 14			15.003-1-27.1		*****
Martin Grant R	210 1 Family Res		VET COM CT 41131	0	12,550	1- 71- 4
Martin Joanne	Madrid-Waddingt 405601	8,900	ENH STAR 41834	0	0	0
6017 County Route 14	FRNT 465.00 DPTH 150.00	50,200	COUNTY TAXABLE VALUE	37,650		50,200
Chase Mills, NY 13621	EAST-0314379 NRTH-1783750		TOWN TAXABLE VALUE	37,650		
	DEED BOOK 1081 PG-874		SCHOOL TAXABLE VALUE	0		
	FULL MARKET VALUE	57,701	FD022 Louisville Fire Prot	50,200 TO M		

15.003-1-28.1	Off Cr 14			15.003-1-28.1		*****
Debien Gerald J	322 Rural vac>10		COUNTY TAXABLE VALUE	10,000		
Debien Leo R	Madrid-Waddingt 405601	10,000	TOWN TAXABLE VALUE	10,000		
50 Westwood Dr	ACRES 34.70	10,000	SCHOOL TAXABLE VALUE	10,000		
Massena, NY 13662	EAST-0312600 NRTH-1783762		FD022 Louisville Fire Prot	10,000 TO M		
	DEED BOOK 1116 PG-1041					
	FULL MARKET VALUE	11,494				

15.003-1-29	Cr 14			15.003-1-29		*****
Brailsford Lee	105 Vac farmland - WTRFNT		Silo 42100	0	55,000	1- 80- 8.1
5720 County Route 14	Madrid-Waddingt 405601	29,700	COUNTY TAXABLE VALUE	38,900		
Chase Mills, NY 13621-3102	FRNT 45.00 DPTH	93,900	TOWN TAXABLE VALUE	38,900		
	ACRES 15.30		SCHOOL TAXABLE VALUE	38,900		
	EAST-0313764 NRTH-1776392		AG002 Ag Dist #2	.00 MT		
	DEED BOOK 1100 PG-994		FD022 Louisville Fire Prot	38,900 TO M		
	FULL MARKET VALUE	107,931	55,000 EX			

15.003-1-30	5765 CR 14			15.003-1-30		*****
Quintavalle Hercules C	112 Dairy farm - WTRFNT		COUNTY TAXABLE VALUE	100,000		
Quintavalle Melissa M	Madrid-Waddingt 405601	22,000	TOWN TAXABLE VALUE	100,000		
5765 County Route 14	1040'WF	100,000	SCHOOL TAXABLE VALUE	100,000		
Chase Mills, NY 13621	FRNT 823.00 DPTH		AG002 Ag Dist #2	.00 MT		
	ACRES 39.20		FD022 Louisville Fire Prot	100,000 TO M		
	EAST-0314306 NRTH-1776835					
	DEED BOOK 2018 PG-16188					
	FULL MARKET VALUE	114,943				

STATE OF NEW YORK
 COUNTY - St Lawrence
 TOWN - Louisville
 SWIS - 405289

2 0 1 9 T E N T A T I V E A S S E S S M E N T R O L L
 T A X A B L E SECTION OF THE ROLL - 1

PAGE 352
 VALUATION DATE-JUL 01, 2018
 TAXABLE STATUS DATE-MAR 01, 2019

TAX MAP NUMBER SEQUENCE
 UNIFORM PERCENT OF VALUE IS 087.00
 UNIFORM PERCENT OF VALUE IS 087.00

TAX MAP PARCEL NUMBER	PROPERTY LOCATION & CLASS	ASSESSMENT	EXEMPTION CODE	COUNTY	TOWN	SCHOOL
CURRENT OWNERS NAME	SCHOOL DISTRICT	LAND	TAX DESCRIPTION	TAXABLE VALUE		
CURRENT OWNERS ADDRESS	PARCEL SIZE/GRID COORD	TOTAL	SPECIAL DISTRICTS			ACCOUNT NO.

15.003-1-31	Off CR 14			15.003-1-31		*****
15.003-1-31	105 Vac farmland		COUNTY TAXABLE VALUE	1,000		
Brailsford Lee T	Madrid-Waddingt 405601	1,000	TOWN TAXABLE VALUE	1,000		
5720 County Route 14	FRNT 200.00 DPTH 317.00	1,000	SCHOOL TAXABLE VALUE	1,000		
Chase Mills, NY 13621	ACRES 1.60		AG002 Ag Dist #2	.00 MT		
	EAST-0313483 NRTH-1777228		FD022 Louisville Fire Prot	1,000 TO M		
	FULL MARKET VALUE	1,149				

15.003-2-1.1	Off Cr 36			15.003-2-1.1		*****
15.003-2-1.1	910 Priv forest - WTRFNT		COUNTY TAXABLE VALUE	11,000		1- 6- 8
Cameron Robert J	Massena 1 405801	11,000	TOWN TAXABLE VALUE	11,000		
Cameron Joanne H	ACRES 66.30	11,000	SCHOOL TAXABLE VALUE	11,000		
664 County Route 36	EAST-0316644 NRTH-1783362		AG002 Ag Dist #2	.00 MT		
Chase Mills, NY 13621	DEED BOOK 2000 PG-21633		FD022 Louisville Fire Prot	11,000 TO M		
	FULL MARKET VALUE	12,644				

15.003-2-3	Cr 36			15.003-2-3		*****
15.003-2-3	105 Vac farmland		COUNTY TAXABLE VALUE	50,000		1- 13- 3
LaBarge Eleanor	Massena 1 405801	50,000	TOWN TAXABLE VALUE	50,000		
Boyce Richard E	ACRES 215.00	50,000	SCHOOL TAXABLE VALUE	50,000		
755 County Route 39	EAST-0318723 NRTH-1781654		AG002 Ag Dist #2	.00 MT		
Massena, NY 13662-3460	DEED BOOK 2008 PG-14974		FD022 Louisville Fire Prot	50,000 TO M		
	FULL MARKET VALUE	57,471				

15.003-2-4	Off Cr 36			15.003-2-4		*****
15.003-2-4	910 Priv forest - WTRFNT		COUNTY TAXABLE VALUE	27,500		1- 58- 1
Pierre Alix	Massena 1 405801	27,500	TOWN TAXABLE VALUE	27,500		
Michael Marie M	ACRES 52.30	27,500	SCHOOL TAXABLE VALUE	27,500		
90 Aaron Dr	EAST-0316255 NRTH-1782843		AG002 Ag Dist #2	.00 MT		
East Meadow, NY 11554-1407	DEED BOOK 2007 PG-10669		FD022 Louisville Fire Prot	27,500 TO M		
	FULL MARKET VALUE	31,609				

15.003-2-5	Off Cr 36			15.003-2-5		*****
15.003-2-5	910 Priv forest - WTRFNT		COUNTY TAXABLE VALUE	77,000		1- 57-15
Vladimir Trakhter	Massena 1 405801	77,000	TOWN TAXABLE VALUE	77,000		
3666 Shore Pkwy	ACRES 63.10	77,000	SCHOOL TAXABLE VALUE	77,000		
Brooklyn, NY 11235	EAST-0316081 NRTH-1781784		AG002 Ag Dist #2	.00 MT		
	DEED BOOK 2007 PG-19036		FD022 Louisville Fire Prot	77,000 TO M		
	FULL MARKET VALUE	88,506				

STATE OF NEW YORK
COUNTY - St Lawrence
TOWN - Louisville
SWIS - 405289

2 0 1 9 T E N T A T I V E A S S E S S M E N T R O L L
T A X A B L E SECTION OF THE ROLL - 1

PAGE 353
VALUATION DATE-JUL 01, 2018
TAXABLE STATUS DATE-MAR 01, 2019

TAX MAP NUMBER SEQUENCE
UNIFORM PERCENT OF VALUE IS 087.00
UNIFORM PERCENT OF VALUE IS 087.00

TAX MAP PARCEL NUMBER	PROPERTY LOCATION & CLASS	ASSESSMENT	EXEMPTION CODE	COUNTY	TOWN	SCHOOL	ACCOUNT NO.
CURRENT OWNERS NAME	SCHOOL DISTRICT	LAND	TAX DESCRIPTION	TAXABLE VALUE			
CURRENT OWNERS ADDRESS	PARCEL SIZE/GRID COORD	TOTAL	SPECIAL DISTRICTS				

15.003-2-6	951 Cr 36			15.003-2-6			1- 38-13.1
Morgan Michael	210 1 Family Res		BAS STAR 41854	0	0	0	26,700
Morgan Jessica A	Massena 1 405801	16,500	COUNTY TAXABLE VALUE	56,600			
951 County Route 36	ACRES 21.80 BANK8888220	56,600	TOWN TAXABLE VALUE	56,600			
Chase Mills, NY 13621-3142	EAST-0322057 NRTH-1782973		SCHOOL TAXABLE VALUE	29,900			
	DEED BOOK 2014 PG-286		AG002 Ag Dist #2	.00 MT			
	FULL MARKET VALUE	65,057	FD022 Louisville Fire Prot	56,600 TO M			
			WD032 E Lsvle WD #3	.00 MT			

15.003-2-7.2	Off Oliver Rd			15.003-2-7.2			*****
Seaway Timber Harvesting Inc	322 Rural vac>10		COUNTY TAXABLE VALUE	20,200			
15121 State Highway 37	Massena 1 405801	20,200	TOWN TAXABLE VALUE	20,200			
Massena, NY 13662-3143	FRNT 1029.00 DPTH	20,200	SCHOOL TAXABLE VALUE	20,200			
	ACRES 67.20		AG002 Ag Dist #2	.00 MT			
	EAST-0323280 NRTH-1778778		FD022 Louisville Fire Prot	20,200 TO M			
	DEED BOOK 2014 PG-2752		WD032 E Lsvle WD #3	.00 MT			
	FULL MARKET VALUE	23,218					

15.003-2-7.11	936 Cr 36			15.003-2-7.11			*****
Hurlbut David S	113 Cattle farm		ENH STAR 41834	0	0	0	1- 72-14
Hurlbut Joanne	Massena 1 405801	13,000	COUNTY TAXABLE VALUE	81,000			61,140
936 County Route 36	FRNT 600.00 DPTH	81,000	TOWN TAXABLE VALUE	81,000			
Chase Mills, NY 13621	ACRES 8.60		SCHOOL TAXABLE VALUE	19,860			
	EAST-0322151 NRTH-1781799		AG002 Ag Dist #2	.00 MT			
	DEED BOOK 1072 PG-964		FD022 Louisville Fire Prot	81,000 TO M			
	FULL MARKET VALUE	93,103	WD032 E Lsvle WD #3	.00 MT			

15.003-2-7.12	CR 36			15.003-2-7.12			*****
SRML, LLC	120 Field crops		Ag Distric 41720	0	0	0	0
54 McKnight Rd	Massena 1 405801	26,200	COUNTY TAXABLE VALUE	26,200			
Chase Mills, NY 13621	FRNT 61.00 DPTH	26,200	TOWN TAXABLE VALUE	26,200			
	ACRES 94.50		SCHOOL TAXABLE VALUE	26,200			
	EAST-0322210 NRTH-1780000		AG002 Ag Dist #2	.00 MT			
MAY BE SUBJECT TO PAYMENT	DEED BOOK 2018 PG-13070		FD022 Louisville Fire Prot	26,200 TO M			
UNDER AGDIST LAW TIL 2023	FULL MARKET VALUE	30,115	WD032 E Lsvle WD #3	.00 MT			

15.003-2-7.13	CR 36			15.003-2-7.13			*****
Hurlbut David	105 Vac farmland		COUNTY TAXABLE VALUE	6,500			
Hurlbut Joanne	Massena 1 405801	6,500	TOWN TAXABLE VALUE	6,500			
936 County Route 36	Isolated parcel	6,500	SCHOOL TAXABLE VALUE	6,500			
Chase Mills, NY 13621	FRNT 1869.00 DPTH		AG002 Ag Dist #2	.00 MT			
	ACRES 34.40		FD022 Louisville Fire Prot	6,500 TO M			
	EAST-0321364 NRTH-1780923		WD032 E Lsvle WD #3	.00 MT			
	FULL MARKET VALUE	7,471					

STATE OF NEW YORK
COUNTY - St Lawrence
TOWN - Louisville
SWIS - 405289

2 0 1 9 T E N T A T I V E A S S E S S M E N T R O L L
T A X A B L E SECTION OF THE ROLL - 1

PAGE 354
VALUATION DATE-JUL 01, 2018
TAXABLE STATUS DATE-MAR 01, 2019

TAX MAP NUMBER SEQUENCE
UNIFORM PERCENT OF VALUE IS 087.00
UNIFORM PERCENT OF VALUE IS 087.00

TAX MAP PARCEL NUMBER	PROPERTY LOCATION & CLASS	ASSESSMENT	EXEMPTION CODE-----	COUNTY-----	TOWN-----	SCHOOL
CURRENT OWNERS NAME	SCHOOL DISTRICT	LAND	TAX DESCRIPTION	TAXABLE VALUE		
CURRENT OWNERS ADDRESS	PARCEL SIZE/GRID COORD	TOTAL	SPECIAL DISTRICTS			ACCOUNT NO.

15.003-2-8.1	824 Cr 36			15.003-2-8.1		*****
LaBarge Eleanor	112 Dairy farm		COUNTY TAXABLE VALUE	99,500		1- 13- 4
Boyce Richard E	Massena 1 405801	61,600	TOWN TAXABLE VALUE	99,500		
755 County Route 39	FRNT 625.00 DPTH	99,500	SCHOOL TAXABLE VALUE	99,500		
Massena, NY 13662-3460	ACRES 48.20		AG002 Ag Dist #2	.00 MT		
	EAST-0320741 NRTH-1779236		FD022 Louisville Fire Prot	99,500 TO M		
	DEED BOOK 2008 PG-14974					
	FULL MARKET VALUE	114,368				

15.003-2-9.1	Oliver Rd			15.003-2-9.1		*****
Kerr Douglas	105 Vac farmland		COUNTY TAXABLE VALUE	27,900		1- 53-12
1068 County Route 36	Massena 1 405801	27,900	TOWN TAXABLE VALUE	27,900		
Norfolk, NY 13667	ACRES 155.80	27,900	SCHOOL TAXABLE VALUE	27,900		
	EAST-0322490 NRTH-1776681		AG002 Ag Dist #2	.00 MT		
	DEED BOOK 2007 PG-16812		FD022 Louisville Fire Prot	27,900 TO M		
	FULL MARKET VALUE	32,069				

15.003-2-11	800 Cr 36			15.003-2-11		*****
Cameron Richard J	240 Rural res		ENH STAR 41834 0	0	0	1- 56-12
800 County Route 36	Massena 1 405801	26,200	COUNTY TAXABLE VALUE	75,800		
Norfolk, NY 13667	ACRES 70.00	75,800	TOWN TAXABLE VALUE	75,800		
	EAST-0320000 NRTH-1778324		SCHOOL TAXABLE VALUE	14,660		
	DEED BOOK 1014 PG-198		AG002 Ag Dist #2	.00 MT		
	FULL MARKET VALUE	87,126	FD022 Louisville Fire Prot	75,800 TO M		

15.003-2-12.1	770 Cr 36			15.003-2-12.1		*****
Lavoie Troy A	210 1 Family Res		VET DIS CT 41141 0	20,550	20,550	1- 16-11
770 County Route 36	Massena 1 405801	15,700	CW_15_VET/ 41161 0	6,165	6,165	
Norfolk, NY 13667	ACRES 19.30 BANK8888830	41,100	BAS STAR 41854 0	0	0	26,700
	EAST-0319199 NRTH-1778260		COUNTY TAXABLE VALUE	14,385		
	DEED BOOK 2018 PG-16009		TOWN TAXABLE VALUE	14,385		
	FULL MARKET VALUE	47,241	SCHOOL TAXABLE VALUE	14,400		
			AG002 Ag Dist #2	.00 MT		
			FD022 Louisville Fire Prot	41,100 TO M		

15.003-2-12.2	Off Cr 36			15.003-2-12.2		*****
Cameron Richard	314 Rural vac<10		COUNTY TAXABLE VALUE	500		
800 County Route 36	Massena 1 405801	500	TOWN TAXABLE VALUE	500		
Norfolk, NY 13667	ACRES 10.70	500	SCHOOL TAXABLE VALUE	500		
	EAST-0319935 NRTH-1777070		AG002 Ag Dist #2	.00 MT		
	DEED BOOK 1036 PG-00702		FD022 Louisville Fire Prot	500 TO M		
	FULL MARKET VALUE	575				

STATE OF NEW YORK
COUNTY - St Lawrence
TOWN - Louisville
SWIS - 405289

2 0 1 9 T E N T A T I V E A S S E S S M E N T R O L L

T A X A B L E SECTION OF THE ROLL - 1

VALUATION DATE-JUL 01, 2018
TAXABLE STATUS DATE-MAR 01, 2019

TAX MAP NUMBER SEQUENCE
UNIFORM PERCENT OF VALUE IS 087.00
UNIFORM PERCENT OF VALUE IS 087.00

TAX MAP PARCEL NUMBER	PROPERTY LOCATION & CLASS	ASSESSMENT	EXEMPTION CODE	COUNTY	TOWN	SCHOOL
CURRENT OWNERS NAME	SCHOOL DISTRICT	LAND	TAX DESCRIPTION	TAXABLE VALUE		
CURRENT OWNERS ADDRESS	PARCEL SIZE/GRID COORD	TOTAL	SPECIAL DISTRICTS			ACCOUNT NO.

15.003-2-13	740 Cr 36			15.003-2-13		*****
Alguire Timothy D	312 Vac w/imprv		COUNTY TAXABLE VALUE	21,100		1- 33-13
Leonard Primeau	Massena 1 405801	4,900	TOWN TAXABLE VALUE	21,100		
62 Cook St	FRNT 100.00 DPTH 200.00	21,100	SCHOOL TAXABLE VALUE	21,100		
Massena, NY 13662-2566	EAST-0318443 NRTH-1778471		AG002 Ag Dist #2	.00 MT		
	DEED BOOK 1050 PG-00964		FD022 Louisville Fire Prot	21,100 TO M		
	FULL MARKET VALUE	24,253				

15.003-2-14	732 Cr 36			15.003-2-14		*****
Boice Clifford L	210 1 Family Res		VET WAR CT 41121	0	10,680	10,680 0
Boice Diane M	Massena 1 405801	4,900	BAS STAR 41854	0	0	0 26,700
732 County Route 36	FRNT 100.00 DPTH 200.00	78,300	COUNTY TAXABLE VALUE	67,620		
Norfolk, NY 13667	EAST-0318303 NRTH-1778346		TOWN TAXABLE VALUE	67,620		
	DEED BOOK 2000 PG-9231		SCHOOL TAXABLE VALUE	51,600		
	FULL MARKET VALUE	90,000	AG002 Ag Dist #2	.00 MT		
			FD022 Louisville Fire Prot	78,300 TO M		

15.003-2-15	736 Cr 36			15.003-2-15		*****
Primeau Kellie M	210 1 Family Res		COUNTY TAXABLE VALUE	48,000		1- 33-12
2946 Pine Tree Dr	Massena 1 405801	4,900	TOWN TAXABLE VALUE	48,000		
Edgewater, FL 32141	FRNT 100.00 DPTH 200.00	48,000	SCHOOL TAXABLE VALUE	48,000		
	EAST-0318395 NRTH-1778388		AG002 Ag Dist #2	.00 MT		
	DEED BOOK 2018 PG-7756		FD022 Louisville Fire Prot	48,000 TO M		
	FULL MARKET VALUE	55,172				

15.003-2-16.2	CR 36			15.003-2-16.2		*****
SRML, LLC	120 Field crops		Ag Distric 41720	0	1,750	1,750 1,750
54 McKnight Rd	Massena 1 405801	11,500	COUNTY TAXABLE VALUE	9,750		
Chase Mills, NY 13621	FRNT 402.00 DPTH	11,500	TOWN TAXABLE VALUE	9,750		
	ACRES 22.70		SCHOOL TAXABLE VALUE	9,750		
	EAST-0317632 NRTH-1779130		AG002 Ag Dist #2	.00 MT		
	DEED BOOK 2005 PG-3687		FD022 Louisville Fire Prot	9,750 TO M		
	FULL MARKET VALUE	13,218		1,750 EX		

15.003-2-16.11	716 Cr 36			15.003-2-16.11		*****
Kirnie Elizabeth A	240 Rural res		BAS STAR 41854	0	0	0 26,700
Kirnie William	Massena 1 405801	71,100	COUNTY TAXABLE VALUE	163,000		
716 County Route 36	ACRES 65.30	163,000	TOWN TAXABLE VALUE	163,000		
Norfolk, NY 13667	EAST-0318117 NRTH-1776573		SCHOOL TAXABLE VALUE	136,300		
	DEED BOOK 2007 PG-13551		AG002 Ag Dist #2	.00 MT		
	FULL MARKET VALUE	187,356	FD022 Louisville Fire Prot	163,000 TO M		

STATE OF NEW YORK
COUNTY - St Lawrence
TOWN - Louisville
SWIS - 405289

2 0 1 9 T E N T A T I V E A S S E S S M E N T R O L L
T A X A B L E SECTION OF THE ROLL - 1

PAGE 356
VALUATION DATE-JUL 01, 2018
TAXABLE STATUS DATE-MAR 01, 2019

TAX MAP NUMBER SEQUENCE
UNIFORM PERCENT OF VALUE IS 087.00
UNIFORM PERCENT OF VALUE IS 087.00

TAX MAP PARCEL NUMBER	PROPERTY LOCATION & CLASS	ASSESSMENT	EXEMPTION CODE	COUNTY	TOWN	SCHOOL
CURRENT OWNERS NAME	SCHOOL DISTRICT	LAND	TAX DESCRIPTION	TAXABLE VALUE		
CURRENT OWNERS ADDRESS	PARCEL SIZE/GRID COORD	TOTAL	SPECIAL DISTRICTS			ACCOUNT NO.
***** 15.003-2-16.32 *****						
745 Cr 36						
15.003-2-16.32	270 Mfg housing		VET COM CT 41131	0	17,800	17,800 0
Murphy Leo M (LU)	Massena 1 405801	8,100	VET DIS CT 41141	0	4,525	4,525 0
Murphy Joyce M (LU)	FRNT 300.00 DPTH 300.00	90,500	ENH STAR 41834	0	0	0 61,140
745 County Route 36	EAST-0317669 NRTH-1779810		COUNTY TAXABLE VALUE		68,175	
Norfolk, NY 13667	DEED BOOK 2008 PG-13380		TOWN TAXABLE VALUE		68,175	
	FULL MARKET VALUE	104,023	SCHOOL TAXABLE VALUE		29,360	
			AG002 Ag Dist #2		.00 MT	
			FD022 Louisville Fire Prot		90,500 TO M	
***** 15.003-2-16.31 *****						
745,747 CR 36						
15.003-2-16.31	210 1 Family Res - WTRFNT		BAS STAR 41854	0	0	0 26,700
Murphy Thomas P	Massena 1 405801	24,600	COUNTY TAXABLE VALUE		196,000	
747 County Route 36	FRNT 333.00 DPTH	196,000	TOWN TAXABLE VALUE		196,000	
Norfolk, NY 13667	ACRES 45.70		SCHOOL TAXABLE VALUE		169,300	
	EAST-0317805 NRTH-1779860		AG002 Ag Dist #2		.00 MT	
	DEED BOOK 2008 PG-13381		FD022 Louisville Fire Prot		196,000 TO M	
	FULL MARKET VALUE	225,287				
***** 15.003-2-17 *****						
649 Cr 36						1- 30- 4
15.003-2-17	312 Vac w/imprv		COUNTY TAXABLE VALUE		5,400	
Cameron James V	Massena 1 405801	2,300	TOWN TAXABLE VALUE		5,400	
10 W Orvis St	FRNT 132.00 DPTH 83.00	5,400	SCHOOL TAXABLE VALUE		5,400	
Massena, NY 13662	EAST-0317040 NRTH-1777372		AG002 Ag Dist #2		.00 MT	
	DEED BOOK 2018 PG-12125		FD022 Louisville Fire Prot		5,400 TO M	
	FULL MARKET VALUE	6,207				
***** 15.003-2-19.11 *****						
664 Cr 36						1- 74-15
15.003-2-19.11	210 1 Family Res		BAS STAR 41854	0	0	0 26,700
Cameron Robert	Massena 1 405801	10,800	COUNTY TAXABLE VALUE		121,200	
664 County Route 36	FRNT 525.00 DPTH 250.00	121,200	TOWN TAXABLE VALUE		121,200	
Chase Mills, NY 13621-9404	EAST-0317051 NRTH-1777088		SCHOOL TAXABLE VALUE		94,500	
	DEED BOOK 994 PG-872		AG002 Ag Dist #2		.00 MT	
	FULL MARKET VALUE	139,310	FD022 Louisville Fire Prot		121,200 TO M	
***** 15.003-2-20 *****						
717 Cr 36						1- 77- 7
15.003-2-20	210 1 Family Res		COUNTY TAXABLE VALUE		16,600	
McCormick Brian	Massena 1 405801	6,600	TOWN TAXABLE VALUE		16,600	
717 County Route 36	FRNT 200.00 DPTH 200.00	16,600	SCHOOL TAXABLE VALUE		16,600	
Chase Mills, NY 13621	EAST-0317819 NRTH-1778162		AG002 Ag Dist #2		.00 MT	
	DEED BOOK 2007 PG-3016		FD022 Louisville Fire Prot		16,600 TO M	
	FULL MARKET VALUE	19,080				

STATE OF NEW YORK
COUNTY - St Lawrence
TOWN - Louisville
SWIS - 405289

2 0 1 9 T E N T A T I V E A S S E S S M E N T R O L L
T A X A B L E SECTION OF THE ROLL - 1

PAGE 357
VALUATION DATE-JUL 01, 2018
TAXABLE STATUS DATE-MAR 01, 2019

TAX MAP NUMBER SEQUENCE
UNIFORM PERCENT OF VALUE IS 087.00
UNIFORM PERCENT OF VALUE IS 087.00

TAX MAP PARCEL NUMBER	PROPERTY LOCATION & CLASS	ASSESSMENT	EXEMPTION CODE	COUNTY	TOWN	SCHOOL
CURRENT OWNERS NAME	SCHOOL DISTRICT	LAND	TAX DESCRIPTION	TAXABLE VALUE		
CURRENT OWNERS ADDRESS	PARCEL SIZE/GRID COORD	TOTAL	SPECIAL DISTRICTS			ACCOUNT NO.
***** 15.003-2-21 *****						
648 Cr 36						1- 82- 2
15.003-2-21	270 Mfg housing		BAS STAR 41854	0	0	15,600
Pharoah William C	Massena 1 405801	4,800	COUNTY TAXABLE VALUE		15,600	
648 County Route 36	FRNT 100.00 DPTH 186.00	15,600	TOWN TAXABLE VALUE		15,600	
Chase Mills, NY 13621	EAST-0316758 NRTH-1776864		SCHOOL TAXABLE VALUE		0	
	DEED BOOK 1073 PG-723		AG002 Ag Dist #2		.00 MT	
	FULL MARKET VALUE	17,931	FD022 Louisville Fire Prot		15,600 TO M	
***** 15.003-2-22.1 *****						
730 Cr 36						1- 65- 3
15.003-2-22.1	240 Rural res		RPTL466_f 41690	0	2,670	2,670
Scott Marjorie A (LU)	Massena 1 405801	21,900	VET WAR CT 41121	0	8,955	8,955
730 County Route 36	ACRES 112.80	59,700	ENH STAR 41834	0	0	57,030
Norfolk, NY 13667-3284	EAST-0318939 NRTH-1777330		COUNTY TAXABLE VALUE		48,075	
	DEED BOOK 2011 PG-13138		TOWN TAXABLE VALUE		48,075	
	FULL MARKET VALUE	68,621	SCHOOL TAXABLE VALUE		0	
			AG002 Ag Dist #2		.00 MT	
			FD022 Louisville Fire Prot		59,700 TO M	
***** 15.003-2-23.2 *****						
CR 36						
15.003-2-23.2	314 Rural vac<10		COUNTY TAXABLE VALUE		1,500	
Thompson Phillip	Massena 1 405801	1,500	TOWN TAXABLE VALUE		1,500	
Thompson Fahima	FRNT 50.00 DPTH 1072.00	1,500	SCHOOL TAXABLE VALUE		1,500	
%Allen Thompson	EAST-0316444 NRTH-1776795		AG002 Ag Dist #2		.00 MT	
5784 County Route 14	DEED BOOK 2009 PG-18719		FD022 Louisville Fire Prot		1,500 TO M	
Chase Mills, NY 13621	FULL MARKET VALUE	1,724				
***** 15.003-2-23.11 *****						
687 Cr 36						1- 78- 1
15.003-2-23.11	112 Dairy farm - WTRFNT		COUNTY TAXABLE VALUE		76,500	
McCormick Brian C	Massena 1 405801	31,600	TOWN TAXABLE VALUE		76,500	
McCormick Valarie I	FRNT 1455.00 DPTH	76,500	SCHOOL TAXABLE VALUE		76,500	
717 County Route 36	ACRES 87.20		AG002 Ag Dist #2		.00 MT	
Chase Mills, NY 13621	EAST-0316735 NRTH-1778265		FD022 Louisville Fire Prot		76,500 TO M	
	DEED BOOK 2018 PG-13775					
	FULL MARKET VALUE	87,931				
***** 15.003-2-23.12 *****						
CR 36						
15.003-2-23.12	311 Res vac land		COUNTY TAXABLE VALUE		3,400	
Cameron James V	Massena 1 405801	3,400	TOWN TAXABLE VALUE		3,400	
10 W Orvis St	FRNT 223.00 DPTH 215.00	3,400	SCHOOL TAXABLE VALUE		3,400	
Massena, NY 13662	EAST-0316750 NRTH-1777199		FD022 Louisville Fire Prot		3,400 TO M	
	DEED BOOK 2018 PG-12125					
	FULL MARKET VALUE	3,908				

STATE OF NEW YORK
COUNTY - St Lawrence
TOWN - Louisville
SWIS - 405289

2 0 1 9 T E N T A T I V E A S S E S S M E N T R O L L
T A X A B L E SECTION OF THE ROLL - 1

PAGE 358
VALUATION DATE-JUL 01, 2018
TAXABLE STATUS DATE-MAR 01, 2019

TAX MAP NUMBER SEQUENCE
UNIFORM PERCENT OF VALUE IS 087.00
UNIFORM PERCENT OF VALUE IS 087.00

TAX MAP PARCEL NUMBER	PROPERTY LOCATION & CLASS	ASSESSMENT	EXEMPTION CODE	COUNTY	TOWN	SCHOOL
CURRENT OWNERS NAME	SCHOOL DISTRICT	LAND	TAX DESCRIPTION	TAXABLE VALUE		
CURRENT OWNERS ADDRESS	PARCEL SIZE/GRID COORD	TOTAL	SPECIAL DISTRICTS			ACCOUNT NO.
***** 15.003-2-24 *****						
741 Cr 36						1- 53- 9.2
15.003-2-24	270 Mfg housing		VET COM CT 41131	0	7,000	7,000 0
Silver Joan E (LU)	Massena 1 405801	7,200	ENH STAR 41834	0	0	0 28,000
Silver Marvin (LU)	ACRES 1.20	28,000	COUNTY TAXABLE VALUE		21,000	
741 County Route 36	EAST-0318203 NRTH-1778584		TOWN TAXABLE VALUE		21,000	
Norfolk, NY 13667	DEED BOOK 2014 PG-4610		SCHOOL TAXABLE VALUE		0	
	FULL MARKET VALUE	32,184	AG002 Ag Dist #2		.00 MT	
			FD022 Louisville Fire Prot		28,000 TO M	
***** 15.003-2-27 *****						
805 Cr 36						1- 13- 2
15.003-2-27	210 1 Family Res		Aged - All 41800	0	12,750	12,750 12,750
Richards Lloyd K	Massena 1 405801	4,500	ENH STAR 41834	0	0	0 12,750
805 County Route 36	SP25000	25,500	COUNTY TAXABLE VALUE		12,750	
Norfolk, NY 13667	FRNT 115.00 DPTH 134.00		TOWN TAXABLE VALUE		12,750	
	EAST-0319465 NRTH-1779711		SCHOOL TAXABLE VALUE		0	
	DEED BOOK 2002 PG-21161		AG002 Ag Dist #2		.00 MT	
	FULL MARKET VALUE	29,310	FD022 Louisville Fire Prot		25,500 TO M	
***** 15.003-2-30.1 *****						
995 Cr 36						1- 19-13.2
15.003-2-30.1	210 1 Family Res		BAS STAR 41854	0	0	0 26,700
Compo Tammy	Massena 1 405801	25,900	COUNTY TAXABLE VALUE		87,900	
995 County Route 36	FRNT 1000.00 DPTH	87,900	TOWN TAXABLE VALUE		87,900	
Chase Mills, NY 13621	ACRES 25.70		SCHOOL TAXABLE VALUE		61,200	
	EAST-0322713 NRTH-1783624		AG002 Ag Dist #2		.00 MT	
	DEED BOOK 946 PG-945		FD022 Louisville Fire Prot		87,900 TO M	
	FULL MARKET VALUE	101,034	WD032 E Lsvle WD #3		.00 MT	
***** 15.003-2-31.12 *****						
Cr 36						
15.003-2-31.12	120 Field crops		Ag Distric 41720	0	13,976	13,976 13,976
SRML, LLC	Massena 1 405801	48,200	COUNTY TAXABLE VALUE		34,224	
54 McKnight Rd	ACRES 80.00	48,200	TOWN TAXABLE VALUE		34,224	
Chase Mills, NY 13621	EAST-0321526 NRTH-1783604		SCHOOL TAXABLE VALUE		34,224	
	DEED BOOK 2005 PG-3687		AG002 Ag Dist #2		.00 MT	
MAY BE SUBJECT TO PAYMENT	FULL MARKET VALUE	55,402	FD022 Louisville Fire Prot		34,224 TO M	
UNDER AGDIST LAW TIL 2023			13,976 EX			
			WD032 E Lsvle WD #3		.00 MT	
***** 15.003-2-31.112 *****						
921 CR 36						
15.003-2-31.112	210 1 Family Res		VET COM CT 41131	0	17,800	17,800 0
Hazelton Joseph	Massena 1 405801	20,100	BAS STAR 41854	0	0	0 26,700
Hazelton Cheryl	FRNT 300.00 DPTH 175.00	118,500	COUNTY TAXABLE VALUE		100,700	
921 County Route 36	BANK8888111		TOWN TAXABLE VALUE		100,700	
Chase Mills, NY 13621-3142	EAST-0321641 NRTH-1781893		SCHOOL TAXABLE VALUE		91,800	
	DEED BOOK 2015 PG-12441		AG002 Ag Dist #2		.00 MT	
	FULL MARKET VALUE	136,207	FD022 Louisville Fire Prot		118,500 TO M	
			WD032 E Lsvle WD #3		.00 MT	

STATE OF NEW YORK
COUNTY - St Lawrence
TOWN - Louisville
SWIS - 405289

2 0 1 9 T E N T A T I V E A S S E S S M E N T R O L L
T A X A B L E SECTION OF THE ROLL - 1

PAGE 359
VALUATION DATE-JUL 01, 2018
TAXABLE STATUS DATE-MAR 01, 2019

TAX MAP NUMBER SEQUENCE
UNIFORM PERCENT OF VALUE IS 087.00
UNIFORM PERCENT OF VALUE IS 087.00

TAX MAP PARCEL NUMBER	PROPERTY LOCATION & CLASS	ASSESSMENT	EXEMPTION CODE	COUNTY	TOWN	SCHOOL
CURRENT OWNERS NAME	SCHOOL DISTRICT	LAND	TAX DESCRIPTION	TAXABLE VALUE		
CURRENT OWNERS ADDRESS	PARCEL SIZE/GRID COORD	TOTAL	SPECIAL DISTRICTS			ACCOUNT NO.

15.003-2-32	992 Cr 36			15.003-2-32		*****
15.003-2-32	210 1 Family Res		BAS STAR 41854	0	0	0 26,700
Cloutier Raymond J	Massena 1 405801	14,800	COUNTY TAXABLE VALUE		89,615	
Cloutier Wendy	FRNT 417.00 DPTH	89,615	TOWN TAXABLE VALUE		89,615	
992 County Route 36	ACRES 2.20		SCHOOL TAXABLE VALUE		62,915	
Chase Mills, NY 13621-3145	EAST-0322945 NRTH-1782778		FD022 Louisville Fire Prot		89,615 TO M	
	DEED BOOK 2012 PG-6327		WD032 E Lsvle WD #3		.00 MT	
	FULL MARKET VALUE	103,006				

15.003-2-33	Off Cr 36			15.003-2-33		*****
15.003-2-33	322 Rural vac>10		COUNTY TAXABLE VALUE		6,800	1- 9-15
LaBarge Eleanor	Massena 1 405801	6,800	TOWN TAXABLE VALUE		6,800	
755 County Route 39	ACRES 27.00	6,800	SCHOOL TAXABLE VALUE		6,800	
Massena, NY 13662	EAST-0318355 NRTH-1783600		AG002 Ag Dist #2		.00 MT	
	DEED BOOK 2006 PG-19457		FD022 Louisville Fire Prot		6,800 TO M	
	FULL MARKET VALUE	7,816				

15.003-2-34.1	1000 Cr 36			15.003-2-34.1		*****
15.003-2-34.1	210 1 Family Res		BAS STAR 41854	0	0	0 26,700
McGregor Susan	Massena 1 405801	11,600	VET WAR CT 41121	0	10,680	10,680 0
1000 County Route 36	FRNT 150.00 DPTH 350.00	124,300	COUNTY TAXABLE VALUE		113,620	
Norfolk, NY 13667-3239	EAST-0323978 NRTH-1783653		TOWN TAXABLE VALUE		113,620	
	DEED BOOK 2015 PG-15236		SCHOOL TAXABLE VALUE		97,600	
	FULL MARKET VALUE	142,874	FD022 Louisville Fire Prot		124,300 TO M	
			WD032 E Lsvle WD #3		.00 MT	

15.003-2-35.1	996 Cr 36			15.003-2-35.1		*****
15.003-2-35.1	270 Mfg housing		BAS STAR 41854	0	0	0 26,700
O'Keefe Daniel Jr	Massena 1 405801	19,100	COUNTY TAXABLE VALUE		92,100	
O'Keefe Terri	FRNT 300.00 DPTH 350.00	92,100	TOWN TAXABLE VALUE		92,100	
996 County Route 36	ACRES 2.40		SCHOOL TAXABLE VALUE		65,400	
Chase Mills, NY 13621-3145	EAST-0323822 NRTH-1783505		FD022 Louisville Fire Prot		92,100 TO M	
	DEED BOOK 2011 PG-2073		WD032 E Lsvle WD #3		.00 MT	
	FULL MARKET VALUE	105,862				

15.003-2-37.1	CR 36			15.003-2-37.1		*****
15.003-2-37.1	322 Rural vac>10		COUNTY TAXABLE VALUE		13,500	1- 38-14
Hurlbut Ronald J	Massena 1 405801	13,500	TOWN TAXABLE VALUE		13,500	
Hurlbut Linda D	ACRES 43.90	13,500	SCHOOL TAXABLE VALUE		13,500	
120 Lincoln Dr	EAST-0323282 NRTH-1782520		FD022 Louisville Fire Prot		13,500 TO M	
Massena, NY 13662	DEED BOOK 916 PG-691		WD032 E Lsvle WD #3		.00 MT	
	FULL MARKET VALUE	15,517				

STATE OF NEW YORK
COUNTY - St Lawrence
TOWN - Louisville
SWIS - 405289

2 0 1 9 T E N T A T I V E A S S E S S M E N T R O L L
T A X A B L E SECTION OF THE ROLL - 1

PAGE 360
VALUATION DATE-JUL 01, 2018
TAXABLE STATUS DATE-MAR 01, 2019

TAX MAP NUMBER SEQUENCE
UNIFORM PERCENT OF VALUE IS 087.00
UNIFORM PERCENT OF VALUE IS 087.00

TAX MAP PARCEL NUMBER	PROPERTY LOCATION & CLASS	ASSESSMENT	EXEMPTION CODE	COUNTY	TOWN	SCHOOL
CURRENT OWNERS NAME	SCHOOL DISTRICT	LAND	TAX DESCRIPTION	TAXABLE VALUE		
CURRENT OWNERS ADDRESS	PARCEL SIZE/GRID COORD	TOTAL	SPECIAL DISTRICTS			ACCOUNT NO.

15.003-2-37.2	994 CR 36			15.003-2-37.2		*****
Tyo Debra	210 1 Family Res		BAS STAR 41854	0	0	26,700
994 County Route 36	Massena 1 405801	12,700	COUNTY TAXABLE VALUE		69,700	
Chase Mills, NY 13621	FRNT 150.00 DPTH 350.00	69,700	TOWN TAXABLE VALUE		69,700	
	EAST-0323659 NRTH-1783344		SCHOOL TAXABLE VALUE		43,000	
	DEED BOOK 2010 PG-18806		FD022 Louisville Fire Prot		69,700 TO M	
	FULL MARKET VALUE	80,115	WD032 E Lsvle WD #3		.00 MT	

15.003-2-39	CR 36			15.003-2-39		*****
Hurlbut Ronald J	314 Rural vac<10		COUNTY TAXABLE VALUE		10,000	
Hurlbut Linda D	Massena 1 405801	10,000	TOWN TAXABLE VALUE		10,000	
120 Lincoln Dr	FRNT 310.00 DPTH 255.00	10,000	SCHOOL TAXABLE VALUE		10,000	
Massena, NY 13662	EAST-0324115 NRTH-1783791		FD022 Louisville Fire Prot		10,000 TO M	
	FULL MARKET VALUE	11,494	WD032 E Lsvle WD #3		.00 MT	

15.003-2-40	720 Cr 39			15.003-2-40		*****
St. Thomas David P (LU)	210 1 Family Res		BAS STAR 41854	0	0	1- 63- 5 26,700
St Thomas Susan M (LU)	Massena 1 405801	10,400	COUNTY TAXABLE VALUE		64,800	
720 County Route 39	FRNT 125.00 DPTH 200.00	64,800	TOWN TAXABLE VALUE		64,800	
Massena, NY 13662	EAST-0324443 NRTH-1783890		SCHOOL TAXABLE VALUE		38,100	
	DEED BOOK 2015 PG-1951		FD022 Louisville Fire Prot		64,800 TO M	
	FULL MARKET VALUE	74,483	WD032 E Lsvle WD #3		.00 MT	

15.003-2-41	Oliver Rd			15.003-2-41		*****
Kerr Douglas	314 Rural vac<10		COUNTY TAXABLE VALUE		3,600	
1068 County Route 36	Massena 1 405801	3,600	TOWN TAXABLE VALUE		3,600	
Norfolk, NY 13667	FRNT 280.00 DPTH 630.00	3,600	SCHOOL TAXABLE VALUE		3,600	
	EAST-0324249 NRTH-1777676		FD022 Louisville Fire Prot		3,600 TO M	
	DEED BOOK 2007 PG-17140					
	FULL MARKET VALUE	4,138				

15.003-2-42	167 Oliver Rd			15.003-2-42		*****
Tyo Timothy J	210 1 Family Res		BAS STAR 41854	0	0	26,700
Tyo Lisa M	Massena 1 405801	15,900	COUNTY TAXABLE VALUE		83,200	
167 Oliver Rd	FRNT 400.00 DPTH	83,200	TOWN TAXABLE VALUE		83,200	
Massena, NY 13662	ACRES 5.50		SCHOOL TAXABLE VALUE		56,500	
	EAST-0323984 NRTH-1777416		AG002 Ag Dist #2		.00 MT	
	DEED BOOK 2017 PG-9456		FD022 Louisville Fire Prot		83,200 TO M	
	FULL MARKET VALUE	95,632				

STATE OF NEW YORK
COUNTY - St Lawrence
TOWN - Louisville
SWIS - 405289

2 0 1 9 T E N T A T I V E A S S E S S M E N T R O L L
T A X A B L E SECTION OF THE ROLL - 1

PAGE 361
VALUATION DATE-JUL 01, 2018
TAXABLE STATUS DATE-MAR 01, 2019

TAX MAP NUMBER SEQUENCE
UNIFORM PERCENT OF VALUE IS 087.00
UNIFORM PERCENT OF VALUE IS 087.00

TAX MAP PARCEL NUMBER	PROPERTY LOCATION & CLASS	ASSESSMENT	EXEMPTION CODE	COUNTY	TOWN	SCHOOL
CURRENT OWNERS NAME	SCHOOL DISTRICT	LAND	TAX DESCRIPTION	TAXABLE VALUE		
CURRENT OWNERS ADDRESS	PARCEL SIZE/GRID COORD	TOTAL	SPECIAL DISTRICTS	ACCOUNT NO.		
***** 15.003-2-45 *****						
15.003-2-45	120 Lincoln Dr					1- 38-13.2
Hurlbut Ronald J	210 1 Family Res - WTRFNT		ENH STAR 41834	0	0	61,140
Hurlbut Linda D	Massena 1 405801	35,300	COUNTY TAXABLE VALUE	143,600		
120 Lincoln Dr	FRNT 1280.00 DPTH	143,600	TOWN TAXABLE VALUE	143,600		
Massena, NY 13662	ACRES 91.30		SCHOOL TAXABLE VALUE	82,460		
	EAST-0320528 NRTH-1782630		AG002 Ag Dist #2	.00 MT		
	DEED BOOK 2002 PG-4658		FD022 Louisville Fire Prot	143,600 TO M		
	FULL MARKET VALUE	165,057	WD032 E Lsvle WD #3	.00 MT		
***** 15.003-3-1 *****						
15.003-3-1	613 Cr 36					1- 55- 9
Paige William I	210 1 Family Res		Aged - Tow 41803	0	0	0
613 County Route 36	Massena 1 405801	7,400	Aged - Cou 41802	0	16,950	0
Chase Mills, NY 13621	ACRES 1.30	56,500	ENH STAR 41834	0	0	56,500
	EAST-0316168 NRTH-1776184		COUNTY TAXABLE VALUE	39,550		
	DEED BOOK 1001 PG-786		TOWN TAXABLE VALUE	28,250		
	FULL MARKET VALUE	64,943	SCHOOL TAXABLE VALUE	0		
			AG002 Ag Dist #2	.00 MT		
			FD022 Louisville Fire Prot	56,500 TO M		
***** 15.003-4-1 *****						
15.003-4-1	Off Cr 36					1- 38-11
Hurlbut Eleanor	314 Rural vac<10 - WTRFNT		COUNTY TAXABLE VALUE	3,300		
789 County Route 39	Massena 1 405801	3,300	TOWN TAXABLE VALUE	3,300		
Massena, NY 13662	FRNT 150.00 DPTH 150.00	3,300	SCHOOL TAXABLE VALUE	3,300		
	EAST-0315128 NRTH-1776943		AG002 Ag Dist #2	.00 MT		
	DEED BOOK 709 PG-22		FD022 Louisville Fire Prot	3,300 TO M		
	FULL MARKET VALUE	3,793				
***** 15.003-5-1 *****						
15.003-5-1	492 Nation Rd					1- 58-15
Cameron James	311 Res vac land		COUNTY TAXABLE VALUE	5,000		
62 1/2 Spring St	Massena 1 405801	5,000	TOWN TAXABLE VALUE	5,000		
Norwood, NY 13668-1009	FRNT 100.00 DPTH 200.00	5,000	SCHOOL TAXABLE VALUE	5,000		
	EAST-0317021 NRTH-1776036		AG002 Ag Dist #2	.00 MT		
	DEED BOOK 2015 PG-12850		FD022 Louisville Fire Prot	5,000 TO M		
	FULL MARKET VALUE	5,747				

STATE OF NEW YORK
 COUNTY - St Lawrence
 TOWN - Louisville
 SWIS - 405289

2 0 1 9 T E N T A T I V E A S S E S S M E N T R O L L
 T A X A B L E S E C T I O N O F T H E R O L L - 1
 M A P S E C T I O N - 015
 S U B - S E C T I O N - 003
 U N I F O R M P E R C E N T O F V A L U E I S 087.00

PAGE 362
 VALUATION DATE-JUL 01, 2018
 TAXABLE STATUS DATE-MAR 01, 2019
 RPS150/V04/L015
 CURRENT DATE 4/25/2019

*** S P E C I A L D I S T R I C T S U M M A R Y ***

CODE	DISTRICT NAME	TOTAL PARCELS	EXTENSION TYPE	EXTENSION VALUE	AD VALOREM VALUE	EXEMPT AMOUNT	TAXABLE VALUE
AG002	Ag Dist #2	49	MOVTAX				
FD022	Louisville Fir	74	TOTAL M		4030,615	70,726	3959,889
WD032	E Lsvle WD #3	16	MOVTAX				

*** S C H O O L D I S T R I C T S U M M A R Y ***

CODE	DISTRICT NAME	TOTAL PARCELS	ASSESSED LAND	ASSESSED TOTAL	EXEMPT AMOUNT	TOTAL TAXABLE	STAR AMOUNT	STAR TAXABLE
405601	Madrid-Waddington	26	457,100	1447,400	55,000	1392,400	328,240	1064,160
405801	Massena 1	48	868,000	2583,215	31,146	2552,069	788,240	1763,829
	S U B - T O T A L	74	1325,100	4030,615	86,146	3944,469	1116,480	2827,989
	T O T A L	74	1325,100	4030,615	86,146	3944,469	1116,480	2827,989

*** S Y S T E M C O D E S S U M M A R Y ***

NO SYSTEM EXEMPTIONS AT THIS LEVEL

*** E X E M P T I O N S U M M A R Y ***

CODE	DESCRIPTION	TOTAL PARCELS	COUNTY	TOWN	SCHOOL
41121	VET WAR CT	3	30,315	30,315	
41131	VET COM CT	4	55,150	55,150	
41141	VET DIS CT	2	25,075	25,075	
41161	CW_15_VET/	1	6,165	6,165	
41690	RPTL466_f	1	2,670	2,670	2,670
41720	Ag Distric	3	15,726	15,726	15,726
41800	Aged - All	1	12,750	12,750	12,750
41802	Aged - Cou	1	16,950		
41803	Aged - Tow	1		28,250	
41834	ENH STAR	12			620,280
41854	BAS STAR	19			496,200

STATE OF NEW YORK
 COUNTY - St Lawrence
 TOWN - Louisville
 SWIS - 405289

2 0 1 9 T E N T A T I V E A S S E S S M E N T R O L L
 T A X A B L E S E C T I O N O F T H E R O L L - 1
 M A P S E C T I O N - 015
 S U B - S E C T I O N - 003
 U N I F O R M P E R C E N T O F V A L U E I S 087.00

PAGE 363
 VALUATION DATE-JUL 01, 2018
 TAXABLE STATUS DATE-MAR 01, 2019
 RPS150/V04/L015
 CURRENT DATE 4/25/2019

*** E X E M P T I O N S U M M A R Y ***

CODE	DESCRIPTION	TOTAL PARCELS	COUNTY	TOWN	SCHOOL
42100	Silo	1	55,000	55,000	55,000
	T O T A L	49	219,801	231,101	1202,626

*** G R A N D T O T A L S ***

ROLL SEC	DESCRIPTION	TOTAL PARCELS	ASSESSED LAND	ASSESSED TOTAL	TAXABLE COUNTY	TAXABLE TOWN	TAXABLE SCHOOL	STAR TAXABLE
1	TAXABLE	74	1325,100	4030,615	3810,814	3799,514	3944,469	2827,989

STATE OF NEW YORK
COUNTY - St Lawrence
TOWN - Louisville
SWIS - 405289

2 0 1 9 T E N T A T I V E A S S E S S M E N T R O L L
T A X A B L E SECTION OF THE ROLL - 1

PAGE 364
VALUATION DATE-JUL 01, 2018
TAXABLE STATUS DATE-MAR 01, 2019

TAX MAP NUMBER SEQUENCE
UNIFORM PERCENT OF VALUE IS 087.00
UNIFORM PERCENT OF VALUE IS 087.00

TAX MAP PARCEL NUMBER	PROPERTY LOCATION & CLASS	ASSESSMENT	EXEMPTION CODE	COUNTY	TOWN	SCHOOL
CURRENT OWNERS NAME	SCHOOL DISTRICT	LAND	TAX DESCRIPTION	TAXABLE VALUE		
CURRENT OWNERS ADDRESS	PARCEL SIZE/GRID COORD	TOTAL	SPECIAL DISTRICTS	ACCOUNT NO.		

15.004-1-4	644 Cr 39			15.004-1-4		*****
Carr Terry L	210 1 Family Res		COUNTY TAXABLE VALUE		1- 22- 6	
644 County Route 39	Massena 1 405801	18,700	TOWN TAXABLE VALUE			
Massena, NY 13662	ACRES 8.80 BANK8888869	58,300	SCHOOL TAXABLE VALUE			
	EAST-0325916 NRTH-1782735		FD022 Louisville Fire Prot	58,300	TO M	
	DEED BOOK 2017 PG-5849		WD032 E Lsvle WD #3	.00	MT	
	FULL MARKET VALUE	67,011				

15.004-1-5	630 Cr 39			15.004-1-5		*****
Cook Brent	312 Vac w/imprv		COUNTY TAXABLE VALUE		1- 31-12	
637 County Route 39	Massena 1 405801	21,000	TOWN TAXABLE VALUE			
Massena, NY 13662-3154	ACRES 41.50	74,000	SCHOOL TAXABLE VALUE			
	EAST-0326522 NRTH-1782022		FD022 Louisville Fire Prot	74,000	TO M	
	DEED BOOK 2011 PG-12837		WD032 E Lsvle WD #3	.00	MT	
	FULL MARKET VALUE	85,057				

15.004-1-6	588 Cr 39			15.004-1-6		*****
Kerr Douglas C	210 1 Family Res		COUNTY TAXABLE VALUE		1- 13-14	
1068 County Route 36	Massena 1 405801	9,200	TOWN TAXABLE VALUE			
Norfolk, NY 13667	FRNT 100.00 DPTH 150.00	29,400	SCHOOL TAXABLE VALUE			
	EAST-0326457 NRTH-1781243		FD022 Louisville Fire Prot	29,400	TO M	
	DEED BOOK 2007 PG-12161		WD032 E Lsvle WD #3	.00	MT	
	FULL MARKET VALUE	33,793				

15.004-1-7	1059 Cr 36			15.004-1-7		*****
Kerr Douglas C	210 1 Family Res		COUNTY TAXABLE VALUE		1- 13-12	
1068 County Route 36	Massena 1 405801	13,900	TOWN TAXABLE VALUE			
Norfolk, NY 13667	FRNT 275.00 DPTH 200.00	19,600	SCHOOL TAXABLE VALUE			
	EAST-0326522 NRTH-1781157		FD022 Louisville Fire Prot	19,600	TO M	
	DEED BOOK 2007 PG-12162		WD032 E Lsvle WD #3	.00	MT	
	FULL MARKET VALUE	22,529				

15.004-1-8.1	1101 Cr 36			15.004-1-8.1		*****
Neveau Darcy D	210 1 Family Res		BAS STAR 41854 0	0	1- 54- 1	26,700
1101 County Route 36	Massena 1 405801	15,400	COUNTY TAXABLE VALUE	68,100		
Norfolk, NY 13667	FRNT 319.00 DPTH 357.00	68,100	TOWN TAXABLE VALUE	68,100		
	EAST-0327497 NRTH-1781957		SCHOOL TAXABLE VALUE	41,400		
	DEED BOOK 2004 PG-7766		FD022 Louisville Fire Prot	68,100	TO M	
	FULL MARKET VALUE	78,276	WD032 E Lsvle WD #3	.00	MT	

STATE OF NEW YORK
 COUNTY - St Lawrence
 TOWN - Louisville
 SWIS - 405289

2 0 1 9 T E N T A T I V E A S S E S S M E N T R O L L
 T A X A B L E SECTION OF THE ROLL - 1

PAGE 365
 VALUATION DATE-JUL 01, 2018
 TAXABLE STATUS DATE-MAR 01, 2019

TAX MAP NUMBER SEQUENCE
 UNIFORM PERCENT OF VALUE IS 087.00
 UNIFORM PERCENT OF VALUE IS 087.00

TAX MAP PARCEL NUMBER	PROPERTY LOCATION & CLASS	ASSESSMENT	EXEMPTION CODE	COUNTY	TOWN	SCHOOL	ACCOUNT NO.
CURRENT OWNERS NAME	SCHOOL DISTRICT	LAND	TAX DESCRIPTION	TAXABLE VALUE			
CURRENT OWNERS ADDRESS	PARCEL SIZE/GRID COORD	TOTAL	SPECIAL DISTRICTS				

15.004-1-11.31	1175 Cr 36 210 1 Family Res		ENH STAR 41834	0	0	0	30,700
Furnace Lyle N (LU)	Massena 1 405801	10,000	COUNTY TAXABLE VALUE		30,700		
1175 County Route 36	FRNT 150.00 DPTH 424.00	30,700	TOWN TAXABLE VALUE		30,700		
Norfolk, NY 13667	ACRES 1.90		SCHOOL TAXABLE VALUE		0		
	EAST-0328860 NRTH-1783040		AG002 Ag Dist #2		.00 MT		
	DEED BOOK 2018 PG-9426		FD022 Louisville Fire Prot		30,700 TO M		
	FULL MARKET VALUE	35,287	WD032 E Lsvle WD #3		.00 MT		

15.004-1-11.32	1173 County Route 36 270 Mfg housing		BAS STAR 41854	0	0	0	26,700
Furnace Jessika T	Massena 1 405801	15,000	COUNTY TAXABLE VALUE		108,700		
1173 County Route 36	FRNT 362.00 DPTH 422.00	108,700	TOWN TAXABLE VALUE		108,700		
Norfolk, NY 13667-3280	BANK8888293		SCHOOL TAXABLE VALUE		82,000		
	EAST-0328655 NRTH-1782862		AG002 Ag Dist #2		.00 MT		
	DEED BOOK 2011 PG-6231		FD022 Louisville Fire Prot		108,700 TO M		
	FULL MARKET VALUE	124,943	WD032 E Lsvle WD #3		.00 MT		

15.004-1-11.111	1201 Cr 36 270 Mfg housing		BAS STAR 41854	0	0	0	1- 31- 6 26,700
Terrance Dayna	Massena 1 405801	15,500	COUNTY TAXABLE VALUE		56,900		
Terrance Brittany	FRNT 350.00 DPTH 200.00	56,900	TOWN TAXABLE VALUE		56,900		
1201 County Route 36	EAST-0329594 NRTH-1783084		SCHOOL TAXABLE VALUE		30,200		
Norfolk, NY 13667	DEED BOOK 2004 PG-17580		AG002 Ag Dist #2		.00 MT		
	FULL MARKET VALUE	65,402	FD022 Louisville Fire Prot		56,900 TO M		
			WD032 E Lsvle WD #3		.00 MT		

15.004-1-11.121	1181 Cr 36 105 Vac farmland - WTRFNT		COUNTY TAXABLE VALUE		100,000		
Fobare Joseph L & Mary S	Massena 1 405801	100,000	TOWN TAXABLE VALUE		100,000		
Fobare John C	FRNT 245.00 DPTH	100,000	SCHOOL TAXABLE VALUE		100,000		
358 Coles Creek Rd	ACRES 333.20		AG002 Ag Dist #2		.00 MT		
Waddington, NY 13694	EAST-0328688 NRTH-1784184		FD022 Louisville Fire Prot		100,000 TO M		
	DEED BOOK 2001 PG-3202		WD032 E Lsvle WD #3		.00 MT		
	FULL MARKET VALUE	114,943					

15.004-1-11.122	Off CR 36 314 Rural vac<10		COUNTY TAXABLE VALUE		4,200		
Morrell James J	Massena 1 405801	4,200	TOWN TAXABLE VALUE		4,200		
Morrell Dori L	FRNT 310.00 DPTH 308.00	4,200	SCHOOL TAXABLE VALUE		4,200		
1215 County Route 36	BANK8888111		AG002 Ag Dist #2		.00 MT		
Norfolk, NY 13667-3279	EAST-0329843 NRTH-1783377		FD022 Louisville Fire Prot		4,200 TO M		
	DEED BOOK 2010 PG-4667		WD032 E Lsvle WD #3		.00 MT		
	FULL MARKET VALUE	4,828					

STATE OF NEW YORK
COUNTY - St Lawrence
TOWN - Louisville
SWIS - 405289

2 0 1 9 T E N T A T I V E A S S E S S M E N T R O L L
T A X A B L E SECTION OF THE ROLL - 1

PAGE 366
VALUATION DATE-JUL 01, 2018
TAXABLE STATUS DATE-MAR 01, 2019

TAX MAP NUMBER SEQUENCE
UNIFORM PERCENT OF VALUE IS 087.00
UNIFORM PERCENT OF VALUE IS 087.00

TAX MAP PARCEL NUMBER	PROPERTY LOCATION & CLASS	ASSESSMENT	EXEMPTION CODE	COUNTY	TOWN	SCHOOL
CURRENT OWNERS NAME	SCHOOL DISTRICT	LAND	TAX DESCRIPTION	TAXABLE VALUE		
CURRENT OWNERS ADDRESS	PARCEL SIZE/GRID COORD	TOTAL	SPECIAL DISTRICTS	ACCOUNT NO.		
***** 15.004-1-11.211 *****						
1225 Cr 36						
15.004-1-11.211	210 1 Family Res		VET COM CT 41131	0	17,800	17,800 0
Smutz William S	Massena 1 405801	14,000	ENH STAR 41834	0	0	0 61,140
Smutz Lynn G	FRNT 218.00 DPTH 815.00	110,000	COUNTY TAXABLE VALUE		92,200	
1225 County Route 36	ACRES 3.60		TOWN TAXABLE VALUE		92,200	
Norfolk, NY 13667	EAST-0330106 NRTH-1783543		SCHOOL TAXABLE VALUE		48,860	
	DEED BOOK 1998 PG-4220		AG002 Ag Dist #2		.00 MT	
	FULL MARKET VALUE	126,437	FD022 Louisville Fire Prot		110,000 TO M	
			WD032 E Lsvle WD #3		.00 MT	
***** 15.004-1-11.212 *****						
1221 CR 36						
15.004-1-11.212	210 1 Family Res		COUNTY TAXABLE VALUE		191,400	
Hoxie Jason J	Massena 1 405801	12,000	TOWN TAXABLE VALUE		191,400	
Hoxie Marci L	FRNT 125.00 DPTH 550.00	191,400	SCHOOL TAXABLE VALUE		191,400	
1221 County Route 36	BANK8888111		AG002 Ag Dist #2		.00 MT	
Norfolk, NY 13667	EAST-0330072 NRTH-1783368		FD022 Louisville Fire Prot		191,400 TO M	
	DEED BOOK 2013 PG-683		WD032 E Lsvle WD #3		.00 MT	
	FULL MARKET VALUE	220,000				
***** 15.004-1-12 *****						
1189 Cr 36						1- 31- 5
15.004-1-12	210 1 Family Res		BAS STAR 41854	0	0	0 26,700
Furnace Stephen N	Massena 1 405801	11,100	COUNTY TAXABLE VALUE		52,600	
1189 County Route 36	FRNT 200.00 DPTH 164.00	52,600	TOWN TAXABLE VALUE		52,600	
Norfolk, NY 13667	EAST-0329337 NRTH-1782995		SCHOOL TAXABLE VALUE		25,900	
	DEED BOOK 2001 PG-1704		FD022 Louisville Fire Prot		52,600 TO M	
	FULL MARKET VALUE	60,460	WD032 E Lsvle WD #3		.00 MT	
***** 15.004-1-13 *****						
1235 Cr 36						1- 80-15
15.004-1-13	210 1 Family Res		COUNTY TAXABLE VALUE		52,400	
Wilson (Estate) Thomas G	Massena 1 405801	9,300	TOWN TAXABLE VALUE		52,400	
1235 County Route 36	FRNT 100.00 DPTH 208.00	52,400	SCHOOL TAXABLE VALUE		52,400	
Norfolk, NY 13667	EAST-0330463 NRTH-1783211		FD022 Louisville Fire Prot		52,400 TO M	
	DEED BOOK 2018 PG-341		WD032 E Lsvle WD #3		.00 MT	
	FULL MARKET VALUE	60,230				
***** 15.004-1-14 *****						
1237 Cr 36						1- 68-12
15.004-1-14	210 1 Family Res		VET COM CT 41131	0	14,025	14,025 0
Mcneil Drew	Massena 1 405801	9,200	VET DIS CT 41141	0	2,805	2,805 0
Fairport Savings Bank	FRNT 100.00 DPTH 200.00	56,100	COUNTY TAXABLE VALUE		39,270	
45 S Main St	BANK8888830		TOWN TAXABLE VALUE		39,270	
Fairport, NY 14450	EAST-0330593 NRTH-1783232		SCHOOL TAXABLE VALUE		56,100	
	DEED BOOK 2017 PG-12679		AG002 Ag Dist #2		.00 MT	
	FULL MARKET VALUE	64,483	FD022 Louisville Fire Prot		56,100 TO M	
			WD032 E Lsvle WD #3		.00 MT	

STATE OF NEW YORK
COUNTY - St Lawrence
TOWN - Louisville
SWIS - 405289

2 0 1 9 T E N T A T I V E A S S E S S M E N T R O L L
T A X A B L E SECTION OF THE ROLL - 1

PAGE 367
VALUATION DATE-JUL 01, 2018
TAXABLE STATUS DATE-MAR 01, 2019

TAX MAP NUMBER SEQUENCE
UNIFORM PERCENT OF VALUE IS 087.00
UNIFORM PERCENT OF VALUE IS 087.00

TAX MAP PARCEL NUMBER	PROPERTY LOCATION & CLASS	ASSESSMENT	EXEMPTION CODE	COUNTY	TOWN	SCHOOL
CURRENT OWNERS NAME	SCHOOL DISTRICT	LAND	TAX DESCRIPTION	TAXABLE VALUE		
CURRENT OWNERS ADDRESS	PARCEL SIZE/GRID COORD	TOTAL	SPECIAL DISTRICTS			ACCOUNT NO.

15.004-1-15	1243 Cr 36					15.004-1-15 *****
15.004-1-15	210 1 Family Res		BAS STAR 41854	0	0	1- 84- 4
Smutz Nathan	Massena 1 405801	9,200	COUNTY TAXABLE VALUE		75,000	26,700
1243 County Route 36	FRNT 100.00 DPTH 200.00	75,000	TOWN TAXABLE VALUE		75,000	
Norfolk, NY 13667-3279	EAST-0330701 NRTH-1783254		SCHOOL TAXABLE VALUE		48,300	
	DEED BOOK 2014 PG-17117		AG002 Ag Dist #2		.00 MT	
	FULL MARKET VALUE	86,207	FD022 Louisville Fire Prot		75,000 TO M	
			WD032 E Lsvle WD #3		.00 MT	

15.004-1-18	1073 Cr 36					15.004-1-18 *****
15.004-1-18	270 Mfg housing		BAS STAR 41854	0	0	1- 13-13
Pulley Carol	Massena 1 405801	12,500	COUNTY TAXABLE VALUE		79,400	26,700
1073 County Route 36	FRNT 150.00 DPTH 250.00	79,400	TOWN TAXABLE VALUE		79,400	
Norfolk, NY 13667	BANK8888220		SCHOOL TAXABLE VALUE		52,700	
	EAST-0326847 NRTH-1781438		FD022 Louisville Fire Prot		79,400 TO M	
	DEED BOOK 2006 PG-10944		WD032 E Lsvle WD #3		.00 MT	
	FULL MARKET VALUE	91,264				

15.004-1-19	1128 Cr 36					15.004-1-19 *****
15.004-1-19	270 Mfg housing		BAS STAR 41854	0	0	1- 17- 8
Martin Donna M	Massena 1 405801	9,400	COUNTY TAXABLE VALUE		38,200	26,700
1128 County Route 36	FRNT 75.00 DPTH 330.00	38,200	TOWN TAXABLE VALUE		38,200	
Norfolk, NY 13667	BANK8888869		SCHOOL TAXABLE VALUE		11,500	
	EAST-0328198 NRTH-1781988		FD022 Louisville Fire Prot		38,200 TO M	
	DEED BOOK 1102 PG-1032		WD032 E Lsvle WD #3		.00 MT	
	FULL MARKET VALUE	43,908				

15.004-1-20	1132 Cr 36					15.004-1-20 *****
15.004-1-20	311 Res vac land		COUNTY TAXABLE VALUE		3,600	1- 54-10
Martin Donna M	Massena 1 405801	3,600	TOWN TAXABLE VALUE		3,600	
1128 County Route 36	FRNT 123.00 DPTH 330.00	3,600	SCHOOL TAXABLE VALUE		3,600	
Norfolk, NY 13667-3280	EAST-0328279 NRTH-1782042		FD022 Louisville Fire Prot		3,600 TO M	
	DEED BOOK 2010 PG-17186		WD032 E Lsvle WD #3		.00 MT	
	FULL MARKET VALUE	4,138				

15.004-1-21.1	1150 Cr 36					15.004-1-21.1 *****
15.004-1-21.1	240 Rural res		ENH STAR 41834	0	0	1- 10-14
Beaulieu Dale	Massena 1 405801	23,900	COUNTY TAXABLE VALUE		89,500	61,140
Beaulieu Patricia	ACRES 69.00	89,500	TOWN TAXABLE VALUE		89,500	
8306 E Molly Ln	EAST-0328926 NRTH-1781308		SCHOOL TAXABLE VALUE		28,360	
Floral City, FL 34436	DEED BOOK 878 PG-291		FD022 Louisville Fire Prot		89,500 TO M	
	FULL MARKET VALUE	102,874	WD032 E Lsvle WD #3		.00 MT	

STATE OF NEW YORK
COUNTY - St Lawrence
TOWN - Louisville
SWIS - 405289

2 0 1 9 T E N T A T I V E A S S E S S M E N T R O L L
T A X A B L E SECTION OF THE ROLL - 1

PAGE 368
VALUATION DATE-JUL 01, 2018
TAXABLE STATUS DATE-MAR 01, 2019

TAX MAP NUMBER SEQUENCE
UNIFORM PERCENT OF VALUE IS 087.00
UNIFORM PERCENT OF VALUE IS 087.00

TAX MAP PARCEL NUMBER	PROPERTY LOCATION & CLASS	ASSESSMENT	EXEMPTION CODE	COUNTY	TOWN	SCHOOL
CURRENT OWNERS NAME	SCHOOL DISTRICT	LAND	TAX DESCRIPTION	TAXABLE VALUE		
CURRENT OWNERS ADDRESS	PARCEL SIZE/GRID COORD	TOTAL	SPECIAL DISTRICTS	ACCOUNT NO.		

15.004-1-21.2	Off CR 36			15.004-1-21.2	*****	
15.004-1-21.2	322 Rural vac>10		COUNTY TAXABLE VALUE	21,000		
Seaway Timber Harvesting Inc	Massena 1 405801	21,000	TOWN TAXABLE VALUE	21,000		
15121 State Highway 37	FRNT 807.00 DPTH	21,000	SCHOOL TAXABLE VALUE	21,000		
Massena, NY 13662	ACRES 42.50		FD022 Louisville Fire Prot	21,000	TO M	
	EAST-0330593 NRTH-1777676					
	DEED BOOK 2008 PG-5439					
	FULL MARKET VALUE	24,138				

15.004-1-22.1	1184 Cr 36			15.004-1-22.1	*****	
15.004-1-22.1	240 Rural res		COUNTY TAXABLE VALUE	86,800	1- 64- 4.1	
Jay David C	Massena 1 405801	65,800	TOWN TAXABLE VALUE	86,800		
1184 County Route 36	ACRES 245.00	86,800	SCHOOL TAXABLE VALUE	86,800		
Norfolk, NY 13667-3280	EAST-0331026 NRTH-1780854		FD022 Louisville Fire Prot	86,800	TO M	
	DEED BOOK 2015 PG-6460		WD032 E Lsvle WD #3	.00	MT	
	FULL MARKET VALUE	99,770				

15.004-1-22.22	1119 Cr 36			15.004-1-22.22	*****	
15.004-1-22.22	270 Mfg housing		COUNTY TAXABLE VALUE	69,700		
Smith Cathy	Massena 1 405801	12,300	TOWN TAXABLE VALUE	69,700		
1119 County Route 36	FRNT 200.00 DPTH 218.00	69,700	SCHOOL TAXABLE VALUE	69,700		
Norfolk, NY 13667	BANK8888830		FD022 Louisville Fire Prot	69,700	TO M	
	EAST-0327973 NRTH-1782216		WD032 E Lsvle WD #3	.00	MT	
	DEED BOOK 1077 PG-821					
	FULL MARKET VALUE	80,115				

15.004-1-22.23	1105 Cr 36			15.004-1-22.23	*****	
15.004-1-22.23	270 Mfg housing		COUNTY TAXABLE VALUE	24,100		
Doman George M	Massena 1 405801	12,400	TOWN TAXABLE VALUE	24,100		
1105 County Route 36	FRNT 185.00 DPTH 350.00	24,100	SCHOOL TAXABLE VALUE	24,100		
Norfolk, NY 13667-3280	EAST-0327692 NRTH-1782087		FD022 Louisville Fire Prot	24,100	TO M	
	DEED BOOK 2010 PG-2476		WD032 E Lsvle WD #3	.00	MT	
	FULL MARKET VALUE	27,701				

15.004-1-22.211	1151 Cr 36			15.004-1-22.211	*****	
15.004-1-22.211	322 Rural vac>10		COUNTY TAXABLE VALUE	10,000		
Hotte John P	Massena 1 405801	10,000	TOWN TAXABLE VALUE	10,000		
295 Willard Rd	ACRES 47.80	10,000	SCHOOL TAXABLE VALUE	10,000		
Massena, NY 13662	EAST-0327562 NRTH-1782887		FD022 Louisville Fire Prot	10,000	TO M	
	DEED BOOK 2008 PG-674		WD032 E Lsvle WD #3	.00	MT	
	FULL MARKET VALUE	11,494				

STATE OF NEW YORK
COUNTY - St Lawrence
TOWN - Louisville
SWIS - 405289

2 0 1 9 T E N T A T I V E A S S E S S M E N T R O L L
T A X A B L E SECTION OF THE ROLL - 1

PAGE 369
VALUATION DATE-JUL 01, 2018
TAXABLE STATUS DATE-MAR 01, 2019

TAX MAP NUMBER SEQUENCE
UNIFORM PERCENT OF VALUE IS 087.00
UNIFORM PERCENT OF VALUE IS 087.00

TAX MAP PARCEL NUMBER	PROPERTY LOCATION & CLASS	ASSESSMENT	EXEMPTION CODE	COUNTY	TOWN	SCHOOL
CURRENT OWNERS NAME	SCHOOL DISTRICT	LAND	TAX DESCRIPTION	TAXABLE VALUE		
CURRENT OWNERS ADDRESS	PARCEL SIZE/GRID COORD	TOTAL	SPECIAL DISTRICTS	ACCOUNT NO.		

15.004-1-23	1198 Cr 36			15.004-1-23		*****
15.004-1-23	270 Mfg housing		COUNTY TAXABLE VALUE	19,000		1- 70-10
Wood Leon A	Massena 1 405801	10,500	TOWN TAXABLE VALUE	19,000		
Darren Caldwell	FRNT 120.00 DPTH 294.00	19,000	SCHOOL TAXABLE VALUE	19,000		
1198 County Route 36	EAST-0329575 NRTH-1782800		FD022 Louisville Fire Prot	19,000 TO M		
Norfolk, NY 13667	DEED BOOK 2008 PG-4733		WD032 E Lsvle WD #3	.00 MT		
	FULL MARKET VALUE	21,839				

15.004-1-24.11	1224, 1232 Cr 36			15.004-1-24.11		*****
15.004-1-24.11	210 1 Family Res		BAS STAR 41854 0	0	0	1- 7-10
Lashomb Jeffery P	Massena 1 405801	13,800	COUNTY TAXABLE VALUE	82,800		26,700
Miller Jeffrey	FRNT 315.00 DPTH 175.00	82,800	TOWN TAXABLE VALUE	82,800		
1224 County Route 36	EAST-0330343 NRTH-1783005		SCHOOL TAXABLE VALUE	56,100		
Norfolk, NY 13667	DEED BOOK 2018 PG-12248		FD022 Louisville Fire Prot	82,800 TO M		
	FULL MARKET VALUE	95,172	WD032 E Lsvle WD #3	.00 MT		

15.004-1-25.111	1276,1278 Cr 36			15.004-1-25.111		*****
15.004-1-25.111	270 Mfg housing		ENH STAR 41834 0	0	0	1- 71-14
Arno Albert P	Massena 1 405801	19,600	COUNTY TAXABLE VALUE	69,800		61,140
1278 County Route 36	FRNT 720.00 DPTH	69,800	TOWN TAXABLE VALUE	69,800		
Norfolk, NY 13667	ACRES 37.70		SCHOOL TAXABLE VALUE	8,660		
	EAST-0331805 NRTH-1781978		AG002 Ag Dist #2	.00 MT		
	DEED BOOK 1116 PG-385		FD022 Louisville Fire Prot	69,800 TO M		
	FULL MARKET VALUE	80,230	WD032 E Lsvle WD #3	.00 MT		

15.004-1-25.112	Off Cr 36			15.004-1-25.112		*****
15.004-1-25.112	323 Vacant rural		COUNTY TAXABLE VALUE	8,100		
Arno Albert P	Massena 1 405801	8,100	TOWN TAXABLE VALUE	8,100		
1278 County Route 36	ACRES 54.00	8,100	SCHOOL TAXABLE VALUE	8,100		
Norfolk, NY 13667	EAST-0332715 NRTH-1778995		FD022 Louisville Fire Prot	8,100 TO M		
	DEED BOOK 1116 PG-385					
	FULL MARKET VALUE	9,310				

15.004-1-25.121	1222 Cr 36			15.004-1-25.121		*****
15.004-1-25.121	270 Mfg housing		BAS STAR 41854 0	0	0	26,700
Arno Kendrick J	Massena 1 405801	15,100	COUNTY TAXABLE VALUE	33,100		
1222 County Route 36	FRNT 395.00 DPTH	33,100	TOWN TAXABLE VALUE	33,100		
Norfolk, NY 13667	ACRES 3.20		SCHOOL TAXABLE VALUE	6,400		
	EAST-0330073 NRTH-1782800		FD022 Louisville Fire Prot	33,100 TO M		
	DEED BOOK 2002 PG-11309		WD032 E Lsvle WD #3	.00 MT		
	FULL MARKET VALUE	38,046				

STATE OF NEW YORK
COUNTY - St Lawrence
TOWN - Louisville
SWIS - 405289

2 0 1 9 T E N T A T I V E A S S E S S M E N T R O L L
T A X A B L E SECTION OF THE ROLL - 1

PAGE 370
VALUATION DATE-JUL 01, 2018
TAXABLE STATUS DATE-MAR 01, 2019

TAX MAP NUMBER SEQUENCE
UNIFORM PERCENT OF VALUE IS 087.00
UNIFORM PERCENT OF VALUE IS 087.00

TAX MAP PARCEL NUMBER	PROPERTY LOCATION & CLASS	ASSESSMENT	EXEMPTION CODE	COUNTY	TOWN	SCHOOL
CURRENT OWNERS NAME	SCHOOL DISTRICT	LAND	TAX DESCRIPTION	TAXABLE VALUE		
CURRENT OWNERS ADDRESS	PARCEL SIZE/GRID COORD	TOTAL	SPECIAL DISTRICTS			ACCOUNT NO.

15.004-1-25.122	1236 Cr 36			15.004-1-25.122		*****
Smith Roseann (LU)	270 Mfg housing		Aged - Tow 41803	0	15,700	0
1236 County Route 36	Massena 1 405801	15,100	ENH STAR 41834	0	0	31,400
Norfolk, NY 13667	FRNT 267.00 DPTH 518.00	31,400	COUNTY TAXABLE VALUE		31,400	
	ACRES 3.00		TOWN TAXABLE VALUE		15,700	
	EAST-0330788 NRTH-1782822		SCHOOL TAXABLE VALUE		0	
	DEED BOOK 2005 PG-22282		FD022 Louisville Fire Prot		31,400 TO M	
	FULL MARKET VALUE	36,092	WD032 E Lsvle WD #3		.00 MT	

15.004-1-26.1	1366 Cr 36			15.004-1-26.1		*****
McCracken Scott W	210 1 Family Res		BAS STAR 41854	0	0	1- 27-13
1366 County Route 36	Massena 1 405801	15,000	COUNTY TAXABLE VALUE		60,400	26,700
Norfolk, NY 13667	FRNT 173.00 DPTH	60,400	TOWN TAXABLE VALUE		60,400	
	ACRES 2.80		SCHOOL TAXABLE VALUE		33,700	
	EAST-0333797 NRTH-1783362		AG002 Ag Dist #2		.00 MT	
	DEED BOOK 2002 PG-10412		FD022 Louisville Fire Prot		60,400 TO M	
	FULL MARKET VALUE	69,425	WD032 E Lsvle WD #3		.00 MT	

15.004-1-26.2	Cr 36			15.004-1-26.2		*****
Fregoe Patrick H	105 Vac farmland		COUNTY TAXABLE VALUE		27,500	
Fregoe Arlene C	Massena 1 405801	27,500	TOWN TAXABLE VALUE		27,500	
1613 County Route 36	ACRES 129.40	27,500	SCHOOL TAXABLE VALUE		27,500	
Norfolk, NY 13667	EAST-0333083 NRTH-1782303		AG002 Ag Dist #2		.00 MT	
	DEED BOOK 1028 PG-951		FD022 Louisville Fire Prot		27,500 TO M	
	FULL MARKET VALUE	31,609	WD032 E Lsvle WD #3		.00 MT	

15.004-1-27	1313 Cr 36			15.004-1-27		*****
Kormanyos David M	210 1 Family Res		BAS STAR 41854	0	0	1- 35-11
Kormanyos Kristen M	Massena 1 405801	8,800	COUNTY TAXABLE VALUE		81,200	26,700
1313 County Route 36	FRNT 99.00 DPTH 175.00	81,200	TOWN TAXABLE VALUE		81,200	
Norfolk, NY 13667	BANK8888869		SCHOOL TAXABLE VALUE		54,500	
	EAST-0332477 NRTH-1783578		AG002 Ag Dist #2		.00 MT	
	DEED BOOK 2008 PG-15337		FD022 Louisville Fire Prot		81,200 TO M	
	FULL MARKET VALUE	93,333	WD032 E Lsvle WD #3		.00 MT	

15.004-1-28	1323 Cr 36			15.004-1-28		*****
Cecot Krista L	210 1 Family Res		BAS STAR 41854	0	0	1- 35-12
1323 County Route 36	Massena 1 405801	12,900	COUNTY TAXABLE VALUE		86,200	26,700
Norfolk, NY 13667-3278	ACRES 1.10 BANK8888830	86,200	TOWN TAXABLE VALUE		86,200	
	EAST-0332628 NRTH-1783643		SCHOOL TAXABLE VALUE		59,500	
	DEED BOOK 2010 PG-5253		AG002 Ag Dist #2		.00 MT	
	FULL MARKET VALUE	99,080	FD022 Louisville Fire Prot		86,200 TO M	
			WD032 E Lsvle WD #3		.00 MT	

STATE OF NEW YORK
COUNTY - St Lawrence
TOWN - Louisville
SWIS - 405289

2 0 1 9 T E N T A T I V E A S S E S S M E N T R O L L
T A X A B L E SECTION OF THE ROLL - 1

PAGE 371
VALUATION DATE-JUL 01, 2018
TAXABLE STATUS DATE-MAR 01, 2019

TAX MAP NUMBER SEQUENCE
UNIFORM PERCENT OF VALUE IS 087.00
UNIFORM PERCENT OF VALUE IS 087.00

TAX MAP PARCEL NUMBER	PROPERTY LOCATION & CLASS	ASSESSMENT	EXEMPTION CODE	COUNTY	TOWN	SCHOOL
CURRENT OWNERS NAME	SCHOOL DISTRICT	LAND	TAX DESCRIPTION	TAXABLE VALUE		
CURRENT OWNERS ADDRESS	PARCEL SIZE/GRID COORD	TOTAL	SPECIAL DISTRICTS			ACCOUNT NO.

15.004-1-29	1329 Cr 36			15.004-1-29		*****
						1- 35- 4
15.004-1-29	210 1 Family Res		BAS STAR 41854	0	0	0 26,700
Rusaw Julie A	Massena 1 405801	14,800	COUNTY TAXABLE VALUE	46,900		
1329 County Route 36	FRNT 225.00 DPTH 374.00	46,900	TOWN TAXABLE VALUE	46,900		
Norfolk, NY 13667-3278	ACRES 1.90 BANK8888869		SCHOOL TAXABLE VALUE	20,200		
	EAST-0332801 NRTH-1783777		AG002 Ag Dist #2	.00 MT		
	DEED BOOK 2013 PG-15900		FD022 Louisville Fire Prot	46,900 TO M		
	FULL MARKET VALUE	53,908	WD032 E Lsvle WD #3	.00 MT		

15.004-1-31.1	1346 Cr 36			15.004-1-31.1		*****
						1- 30- 1
15.004-1-31.1	210 1 Family Res		BAS STAR 41854	0	0	0 26,700
Hays Michelle L	Massena 1 405801	14,700	COUNTY TAXABLE VALUE	56,200		
Hays Forrest M	FRNT 285.00 DPTH 250.00	56,200	TOWN TAXABLE VALUE	56,200		
1346 County Route 36	ACRES 1.50 BANK8888869		SCHOOL TAXABLE VALUE	29,500		
Norfolk, NY 13667	EAST-0333294 NRTH-1783467		AG002 Ag Dist #2	.00 MT		
	DEED BOOK 2000 PG-18924		FD022 Louisville Fire Prot	56,200 TO M		
	FULL MARKET VALUE	64,598	WD032 E Lsvle WD #3	.00 MT		

15.004-1-39.1	Cr 39			15.004-1-39.1		*****
						1- 66- 1
15.004-1-39.1	105 Vac farmland		COUNTY TAXABLE VALUE	6,100		
Rupert Dean F	Massena 1 405801	6,100	TOWN TAXABLE VALUE	6,100		
Rupert Laurene F	ACRES 41.80	6,100	SCHOOL TAXABLE VALUE	6,100		
PO Box 91	EAST-0326843 NRTH-1778604		AG002 Ag Dist #2	.00 MT		
Chase Mills, NY 13621-0091	DEED BOOK 2009 PG-19002		FD022 Louisville Fire Prot	6,100 TO M		
	FULL MARKET VALUE	7,011				

15.004-1-39.2	Off Oliver Rd			15.004-1-39.2		*****
15.004-1-39.2	105 Vac farmland		COUNTY TAXABLE VALUE	20,000		
Kerr Scott A	Massena 1 405801	20,000	TOWN TAXABLE VALUE	20,000		
Kerr Marlene	FRNT 750.00 DPTH	20,000	SCHOOL TAXABLE VALUE	20,000		
99 Oliver Rd	ACRES 56.00		AG002 Ag Dist #2	.00 MT		
Massena, NY 13662	EAST-0325275 NRTH-1777634		FD022 Louisville Fire Prot	20,000 TO M		
	DEED BOOK 1999 PG-8672					
	FULL MARKET VALUE	22,989				

15.004-1-40	Cr 39			15.004-1-40		*****
						1- 66- 3. 1
15.004-1-40	910 Priv forest		COUNTY TAXABLE VALUE	15,800		
Quinn Joseph	Massena 1 405801	15,800	TOWN TAXABLE VALUE	15,800		
Quinn Kathyrne	FRNT 2178.00 DPTH	15,800	SCHOOL TAXABLE VALUE	15,800		
139 Locksley Rd	ACRES 64.60		FD022 Louisville Fire Prot	15,800 TO M		
Glen Mills, PA 19342-1727	EAST-0328908 NRTH-1778429					
	DEED BOOK 2013 PG-14781					
	FULL MARKET VALUE	18,161				

STATE OF NEW YORK
COUNTY - St Lawrence
TOWN - Louisville
SWIS - 405289

2 0 1 9 T E N T A T I V E A S S E S S M E N T R O L L
T A X A B L E SECTION OF THE ROLL - 1

PAGE 372
VALUATION DATE-JUL 01, 2018
TAXABLE STATUS DATE-MAR 01, 2019

TAX MAP NUMBER SEQUENCE
UNIFORM PERCENT OF VALUE IS 087.00
UNIFORM PERCENT OF VALUE IS 087.00

TAX MAP PARCEL NUMBER	PROPERTY LOCATION & CLASS	ASSESSMENT	EXEMPTION CODE	COUNTY	TOWN	SCHOOL
CURRENT OWNERS NAME	SCHOOL DISTRICT	LAND	TAX DESCRIPTION	TAXABLE VALUE		
CURRENT OWNERS ADDRESS	PARCEL SIZE/GRID COORD	TOTAL	SPECIAL DISTRICTS			ACCOUNT NO.

15.004-1-45	492 Cr 39			15.004-1-45		*****
Lemay Karen A	240 Rural res		BAS STAR 41854	0	0	1-66-3.2
492 County Route 39	Massena 1 405801	19,500	COUNTY TAXABLE VALUE	86,800	0	26,700
Massena, NY 13662	FRNT 1000.00 DPTH	86,800	TOWN TAXABLE VALUE	86,800		
	ACRES 26.90		SCHOOL TAXABLE VALUE	60,100		
	EAST-0328042 NRTH-1779436		FD022 Louisville Fire Prot	86,800 TO M		
	DEED BOOK 1116 PG-115					
	FULL MARKET VALUE	99,770				

15.004-1-48	585 Cr 39			15.004-1-48		*****
LaBarge Eleanor	240 Rural res		COUNTY TAXABLE VALUE	52,700		1- 13-11
755 County Route 39	Massena 1 405801	36,300	TOWN TAXABLE VALUE	52,700		
Massena, NY 13662	ACRES 84.50	52,700	SCHOOL TAXABLE VALUE	52,700		
	EAST-0325267 NRTH-1780292		AG002 Ag Dist #2	.00 MT		
	DEED BOOK 2008 PG-14974		FD022 Louisville Fire Prot	52,700 TO M		
	FULL MARKET VALUE	60,575	WD032 E Lsvle WD #3	.00 MT		

15.004-1-49	609 Cr 39			15.004-1-49		*****
Putnam Marguerite	210 1 Family Res		VET WAR CT 41121	0	6,405	1- 59- 4
609 County Route 39	Massena 1 405801	9,400	ENH STAR 41834	0	0	42,700
Massena, NY 13662	FRNT 100.00 DPTH 225.00	42,700	COUNTY TAXABLE VALUE	36,295		
	EAST-0326022 NRTH-1781418		TOWN TAXABLE VALUE	36,295		
	DEED BOOK 899 PG-99		SCHOOL TAXABLE VALUE	0		
	FULL MARKET VALUE	49,080	FD022 Louisville Fire Prot	42,700 TO M		
			WD032 E Lsvle WD #3	.00 MT		

15.004-1-50	611 Cr 39			15.004-1-50		*****
Bordeaux Paula	210 1 Family Res		COUNTY TAXABLE VALUE	88,100		1- 15- 7
611 County Route 39	Massena 1 405801	14,100	TOWN TAXABLE VALUE	88,100		
Massena, NY 13662	ACRES 1.70	88,100	SCHOOL TAXABLE VALUE	88,100		
	EAST-0325808 NRTH-1781330		FD022 Louisville Fire Prot	88,100 TO M		
	DEED BOOK 2018 PG-7165		WD032 E Lsvle WD #3	.00 MT		
	FULL MARKET VALUE	101,264				

15.004-1-51.2	637 Cr 39			15.004-1-51.2		*****
Cook Brent W	270 Mfg housing		COUNTY TAXABLE VALUE	30,400		
637 County Route 39	Massena 1 405801	12,500	TOWN TAXABLE VALUE	30,400		
Massena, NY 13662-3459	FRNT 200.00 DPTH 218.00	30,400	SCHOOL TAXABLE VALUE	30,400		
	EAST-0325505 NRTH-1782065		AG002 Ag Dist #2	.00 MT		
	DEED BOOK 2014 PG-11229		FD022 Louisville Fire Prot	30,400 TO M		
	FULL MARKET VALUE	34,943	WD032 E Lsvle WD #3	.00 MT		

STATE OF NEW YORK
 COUNTY - St Lawrence
 TOWN - Louisville
 SWIS - 405289

2 0 1 9 T E N T A T I V E A S S E S S M E N T R O L L
 T A X A B L E SECTION OF THE ROLL - 1

PAGE 373
 VALUATION DATE-JUL 01, 2018
 TAXABLE STATUS DATE-MAR 01, 2019

TAX MAP NUMBER SEQUENCE
 UNIFORM PERCENT OF VALUE IS 087.00
 UNIFORM PERCENT OF VALUE IS 087.00

TAX MAP PARCEL NUMBER	PROPERTY LOCATION & CLASS	ASSESSMENT	EXEMPTION CODE	COUNTY	TOWN	SCHOOL
CURRENT OWNERS NAME	SCHOOL DISTRICT	LAND	TAX DESCRIPTION	TAXABLE VALUE		
CURRENT OWNERS ADDRESS	PARCEL SIZE/GRID COORD	TOTAL	SPECIAL DISTRICTS			ACCOUNT NO.
***** 15.004-1-51.12 *****						
	CR 39					
15.004-1-51.12	120 Field crops		Ag Distric 41720	0	4,333	4,333 4,333
SRML, LLC	Massena 1 405801	30,000	COUNTY TAXABLE VALUE		25,667	
54 McKnight Rd	ACRES 49.70	30,000	TOWN TAXABLE VALUE		25,667	
Chase Mills, NY 13621	EAST-0324552 NRTH-1781135		SCHOOL TAXABLE VALUE		25,667	
	DEED BOOK 2005 PG-3687		AG002 Ag Dist #2		.00 MT	
MAY BE SUBJECT TO PAYMENT	FULL MARKET VALUE	34,483	FD022 Louisville Fire Prot		25,667 TO M	
UNDER AGDIST LAW TIL 2023			4,333 EX			
			WD032 E Lsvle WD #3		.00 MT	
***** 15.004-1-51.111 *****						
	629 Cr 39					1- 76- 6
15.004-1-51.111	210 1 Family Res		BAS STAR 41854	0	0	0 26,700
Lett Tamara	Massena 1 405801	15,000	COUNTY TAXABLE VALUE		49,200	
629 County Route 39	FRNT 313.00 DPTH 221.00	49,200	TOWN TAXABLE VALUE		49,200	
Norfolk, NY 13667-3282	EAST-0325684 NRTH-1781891		SCHOOL TAXABLE VALUE		22,500	
	DEED BOOK 2011 PG-3408		AG002 Ag Dist #2		.00 MT	
	FULL MARKET VALUE	56,552	FD022 Louisville Fire Prot		49,200 TO M	
			WD032 E Lsvle WD #3		.00 MT	
***** 15.004-1-51.112 *****						
	CR 39					
15.004-1-51.112	120 Field crops		Ag Distric 41720	0	0	0 0
SRML, LLC	Massena 1 405801	5,000	COUNTY TAXABLE VALUE		5,000	
54 McKnight Rd	FRNT 220.00 DPTH 224.00	5,000	TOWN TAXABLE VALUE		5,000	
Chase Mills, NY 13621-3164	ACRES 1.10		SCHOOL TAXABLE VALUE		5,000	
	EAST-0325846 NRTH-1781684		AG002 Ag Dist #2		.00 MT	
MAY BE SUBJECT TO PAYMENT	DEED BOOK 2010 PG-10234		FD022 Louisville Fire Prot		5,000 TO M	
UNDER AGDIST LAW TIL 2023	FULL MARKET VALUE	5,747	WD032 E Lsvle WD #3		.00 MT	
***** 15.004-1-52 *****						
	Cr 39					1- 72- 6
15.004-1-52	910 Priv forest		COUNTY TAXABLE VALUE		9,000	
Kerr Leonard	Massena 1 405801	9,000	TOWN TAXABLE VALUE		9,000	
Kerr Marie	ACRES 99.50	9,000	SCHOOL TAXABLE VALUE		9,000	
541 County Route 39	EAST-0326501 NRTH-1777135		AG002 Ag Dist #2		.00 MT	
Massena, NY 13662	DEED BOOK 987 PG-203		FD022 Louisville Fire Prot		9,000 TO M	
	FULL MARKET VALUE	10,345				
***** 15.004-1-53 *****						
	Cr 39					1- 22-12
15.004-1-53	322 Rural vac>10		COUNTY TAXABLE VALUE		7,000	
Curran Logging Inc	Massena 1 405801	7,000	TOWN TAXABLE VALUE		7,000	
15121 State Highway 37	ACRES 58.00	7,000	SCHOOL TAXABLE VALUE		7,000	
Massena, NY 13662	EAST-0329900 NRTH-1776876		FD022 Louisville Fire Prot		7,000 TO M	
	DEED BOOK 1018 PG-360					
	FULL MARKET VALUE	8,046				

STATE OF NEW YORK
 COUNTY - St Lawrence
 TOWN - Louisville
 SWIS - 405289

2 0 1 9 T E N T A T I V E A S S E S S M E N T R O L L
 T A X A B L E SECTION OF THE ROLL - 1

PAGE 374
 VALUATION DATE-JUL 01, 2018
 TAXABLE STATUS DATE-MAR 01, 2019

TAX MAP NUMBER SEQUENCE
 UNIFORM PERCENT OF VALUE IS 087.00
 UNIFORM PERCENT OF VALUE IS 087.00

TAX MAP PARCEL NUMBER	PROPERTY LOCATION & CLASS	ASSESSMENT	EXEMPTION CODE-----	COUNTY-----	TOWN-----	SCHOOL
CURRENT OWNERS NAME	SCHOOL DISTRICT	LAND	TAX DESCRIPTION	TAXABLE VALUE		ACCOUNT NO.
CURRENT OWNERS ADDRESS	PARCEL SIZE/GRID COORD	TOTAL	SPECIAL DISTRICTS			

15.004-1-54	Off Cr 36			15.004-1-54		*****
Arno Albert P	322 Rural vac>10		COUNTY TAXABLE VALUE	8,000		1- 40- 9
1278 County Route 36	Massena 1 405801	8,000	TOWN TAXABLE VALUE	8,000		
Norfolk, NY 13667	ACRES 60.00	8,000	SCHOOL TAXABLE VALUE	8,000		
	EAST-0333451 NRTH-1779665		FD022 Louisville Fire Prot	8,000 TO M		
	DEED BOOK 1116 PG-382					
	FULL MARKET VALUE	9,195				

15.004-1-56	700 Cr 39			15.004-1-56		*****
Yaddow Larry (LU)	270 Mfg housing		ENH STAR 41834 0	0	0	1- 81-15. 2
Yaddow Nancy (LU)	Massena 1 405801	11,100	COUNTY TAXABLE VALUE	25,400		
700 County Route 39	FRNT 150.00 DPTH 200.00	25,400	TOWN TAXABLE VALUE	25,400		
Massena, NY 13662	EAST-0324747 NRTH-1783514		SCHOOL TAXABLE VALUE	0		
	DEED BOOK 2014 PG-9672		FD022 Louisville Fire Prot	25,400 TO M		
	FULL MARKET VALUE	29,195	WD032 E Lsvle WD #3	.00 MT		

15.004-1-60.2	665 Cr 39			15.004-1-60.2		*****
SRML, LLC	120 Field crops		Ag Land Co 41730 0	2,550	2,550	2,550
54 McKnight Rd	Massena 1 405801	36,700	COUNTY TAXABLE VALUE	34,150		
Chase Mills, NY 13621	FRNT 1043.00 DPTH	36,700	TOWN TAXABLE VALUE	34,150		
	ACRES 60.40		SCHOOL TAXABLE VALUE	34,150		
	EAST-0324737 NRTH-1782142		AG002 Ag Dist #2	.00 MT		
MAY BE SUBJECT TO PAYMENT	DEED BOOK 2005 PG-3687		FD022 Louisville Fire Prot	36,700 TO M		
UNDER AGDIST LAW TIL 2026	FULL MARKET VALUE	42,184	WD032 E Lsvle WD #3	.00 MT		

15.004-1-60.121	707 CR 39			15.004-1-60.121		*****
Abrantes Shawn M	110 Livestock		BAS STAR 41854 0	0	0	26,700
707 County Route 39	Massena 1 405801	29,200	Silo 42100 0	10,900	10,900	10,900
Massena, NY 13662	ACRES 93.80	143,000	RPTL466_f 41690 0	2,670	2,670	2,670
	EAST-0325929 NRTH-1783675		COUNTY TAXABLE VALUE	129,430		
	DEED BOOK 2008 PG-13925		TOWN TAXABLE VALUE	129,430		
	FULL MARKET VALUE	164,368	SCHOOL TAXABLE VALUE	102,730		
			FD022 Louisville Fire Prot	132,100 TO M		
			10,900 EX			
			WD032 E Lsvle WD #3	.00 MT		

15.004-1-61	645 Cr 39			15.004-1-61		*****
Fenlong Vern G	270 Mfg housing		BAS STAR 41854 0	0	0	26,700
Fenlong Lois M	Massena 1 405801	12,000	COUNTY TAXABLE VALUE	69,400		
645 County Route 39	FRNT 198.00 DPTH 194.00	69,400	TOWN TAXABLE VALUE	69,400		
Massena, NY 13662	EAST-0325389 NRTH-1782297		SCHOOL TAXABLE VALUE	42,700		
	DEED BOOK 2001 PG-8600		FD022 Louisville Fire Prot	69,400 TO M		
	FULL MARKET VALUE	79,770	WD032 E Lsvle WD #3	.00 MT		

STATE OF NEW YORK
COUNTY - St Lawrence
TOWN - Louisville
SWIS - 405289

2 0 1 9 T E N T A T I V E A S S E S S M E N T R O L L
T A X A B L E SECTION OF THE ROLL - 1

PAGE 375
VALUATION DATE-JUL 01, 2018
TAXABLE STATUS DATE-MAR 01, 2019

TAX MAP NUMBER SEQUENCE
UNIFORM PERCENT OF VALUE IS 087.00
UNIFORM PERCENT OF VALUE IS 087.00

TAX MAP PARCEL NUMBER	PROPERTY LOCATION & CLASS	ASSESSMENT	EXEMPTION CODE	COUNTY	TOWN	SCHOOL
CURRENT OWNERS NAME	SCHOOL DISTRICT	LAND	TAX DESCRIPTION	TAXABLE VALUE		
CURRENT OWNERS ADDRESS	PARCEL SIZE/GRID COORD	TOTAL	SPECIAL DISTRICTS			ACCOUNT NO.

15.004-1-62	718 CR 39			15.004-1-62		*****
Peets Joshua R	210 1 Family Res		COUNTY TAXABLE VALUE	56,600		
718 County Route 39	Massena 1 405801	10,800	TOWN TAXABLE VALUE	56,600		
Massena, NY 13662-3460	FRNT 150.00 DPTH 180.00	56,600	SCHOOL TAXABLE VALUE	56,600		
	BANK8888111		FD022 Louisville Fire Prot	56,600 TO M		
	EAST-0324532 NRTH-1783793		WD032 E Lsvle WD #3	.00 MT		
	DEED BOOK 2015 PG-9342					
	FULL MARKET VALUE	65,057				

15.004-1-64	1215 CR 36			15.004-1-64		*****
Morrell James J	210 1 Family Res		BAS STAR 41854 0	0	0	26,700
Morrell Dori L	Massena 1 405801	14,000	COUNTY TAXABLE VALUE	154,900		
1215 County Route 36	FRNT 204.00 DPTH 301.00	154,900	TOWN TAXABLE VALUE	154,900		
Norfolk, NY 13667-3279	BANK8888111		SCHOOL TAXABLE VALUE	128,200		
	EAST-0329962 NRTH-1783145		AG002 Ag Dist #2	.00 MT		
	DEED BOOK 2010 PG-4667		FD022 Louisville Fire Prot	154,900 TO M		
	FULL MARKET VALUE	178,046	WD032 E Lsvle WD #3	.00 MT		

15.004-1-65	CR 39			15.004-1-65		*****
Yaddow Larry (LU)	105 Vac farmland		COUNTY TAXABLE VALUE	3,400		
Yaddow Nancy (LU)	Massena 1 405801	3,400	TOWN TAXABLE VALUE	3,400		
700 County Route 39	FRNT 200.00 DPTH 200.00	3,400	SCHOOL TAXABLE VALUE	3,400		
Massena, NY 13662-3460	EAST-0324648 NRTH-1783658		AG002 Ag Dist #2	.00 MT		
	DEED BOOK 2014 PG-12198		FD022 Louisville Fire Prot	3,400 TO M		
	FULL MARKET VALUE	3,908	WD032 E Lsvle WD #3	.00 MT		

15.004-2-1	1406 Cr 36			15.004-2-1		*****
Nandal Marion	210 1 Family Res		ENH STAR 41834 0	0	0	1- 53-13
% Darrell Nandal	Massena 1 405801	12,500	COUNTY TAXABLE VALUE	51,200		51,200
5003 Woodside Rd	FRNT 225.00 DPTH 195.00	51,200	TOWN TAXABLE VALUE	51,200		
Fayetteville, NY 13066	EAST-0334810 NRTH-1783764		SCHOOL TAXABLE VALUE	0		
	DEED BOOK 888 PG-574		AG002 Ag Dist #2	.00 MT		
	FULL MARKET VALUE	58,851	FD022 Louisville Fire Prot	51,200 TO M		
			WD032 E Lsvle WD #3	.00 MT		

15.004-2-2.2	1410 Cr 36			15.004-2-2.2		*****
Martin Terry A	270 Mfg housing		BAS STAR 41854 0	0	0	26,700
1410 County Route 36	Massena 1 405801	12,200	COUNTY TAXABLE VALUE	47,800		
Norfolk, NY 13667-3273	FRNT 200.00 DPTH 200.00	47,800	TOWN TAXABLE VALUE	47,800		
	EAST-0335003 NRTH-1783772		SCHOOL TAXABLE VALUE	21,100		
	DEED BOOK 1057 PG-894		AG002 Ag Dist #2	.00 MT		
	FULL MARKET VALUE	54,943	FD022 Louisville Fire Prot	47,800 TO M		
			WD032 E Lsvle WD #3	.00 MT		

STATE OF NEW YORK
COUNTY - St Lawrence
TOWN - Louisville
SWIS - 405289

2 0 1 9 T E N T A T I V E A S S E S S M E N T R O L L
T A X A B L E SECTION OF THE ROLL - 1

PAGE 376
VALUATION DATE-JUL 01, 2018
TAXABLE STATUS DATE-MAR 01, 2019

TAX MAP NUMBER SEQUENCE
UNIFORM PERCENT OF VALUE IS 087.00
UNIFORM PERCENT OF VALUE IS 087.00

TAX MAP PARCEL NUMBER	PROPERTY LOCATION & CLASS	ASSESSMENT	EXEMPTION CODE	COUNTY	TOWN	SCHOOL
CURRENT OWNERS NAME	SCHOOL DISTRICT	LAND	TAX DESCRIPTION	TAXABLE VALUE		
CURRENT OWNERS ADDRESS	PARCEL SIZE/GRID COORD	TOTAL	SPECIAL DISTRICTS	ACCOUNT NO.		
***** 15.004-2-2.111 *****						
1428 Cr 36				15.004-2-2.111		*****
15.004-2-2.111	240 Rural res		ENH STAR 41834	0	0	0
Martin Richard M	Massena 1 405801	60,400	VET COM CT 41131	0	17,800	17,800
Martin Donna M	FRNT 320.00 DPTH	102,100	COUNTY TAXABLE VALUE		84,300	
1428 County Route 36	ACRES 255.80		TOWN TAXABLE VALUE		84,300	
Norfolk, NY 13667	EAST-0335577 NRTH-1782080		SCHOOL TAXABLE VALUE		40,960	
	DEED BOOK 2018 PG-11623		AG002 Ag Dist #2		.00	MT
	FULL MARKET VALUE	117,356	FD022 Louisville Fire Prot		102,100	TO M
			WD032 E Lsvle WD #3		.00	MT
***** 15.004-2-2.112 *****						
Off CR 36				15.004-2-2.112		*****
15.004-2-2.112	314 Rural vac<10		COUNTY TAXABLE VALUE		2,000	
Martin Terry	Massena 1 405801	2,000	TOWN TAXABLE VALUE		2,000	
1410 County Route 36	FRNT 338.00 DPTH 250.00	2,000	SCHOOL TAXABLE VALUE		2,000	
Norfolk, NY 13667-3273	EAST-0335020 NRTH-1783610		FD022 Louisville Fire Prot		2,000	TO M
	DEED BOOK 2013 PG-16057		WD032 E Lsvle WD #3		.00	MT
	FULL MARKET VALUE	2,299				
***** 15.004-2-3 *****						
1432 Cr 36				15.004-2-3		*****
15.004-2-3	270 Mfg housing		COUNTY TAXABLE VALUE		25,000	
Love Joshua	Massena 1 405801	8,700	TOWN TAXABLE VALUE		25,000	
Love Jennifer	FRNT 100.00 DPTH 165.00	25,000	SCHOOL TAXABLE VALUE		25,000	
1432 County Route 36	EAST-0335504 NRTH-1783909		AG002 Ag Dist #2		.00	MT
Norfolk, NY 13667	DEED BOOK 2017 PG-6382		FD022 Louisville Fire Prot		25,000	TO M
	FULL MARKET VALUE	28,736	WD032 E Lsvle WD #3		.00	MT
***** 15.004-2-4 *****						
1393 Cr 36				15.004-2-4		*****
15.004-2-4	240 Rural res		COUNTY TAXABLE VALUE		58,200	
Fregoe Patrick H	Massena 1 405801	25,000	TOWN TAXABLE VALUE		58,200	
1613 County Route 36	ACRES 39.40	58,200	SCHOOL TAXABLE VALUE		58,200	
Norfolk, NY 13667	EAST-0334014 NRTH-1784227		AG002 Ag Dist #2		.00	MT
	DEED BOOK 2008 PG-6757		FD022 Louisville Fire Prot		58,200	TO M
	FULL MARKET VALUE	66,897	WD032 E Lsvle WD #3		.00	MT
***** 15.004-3-1.2 *****						
1078 Cr 36				15.004-3-1.2		*****
15.004-3-1.2	270 Mfg housing		COUNTY TAXABLE VALUE		14,800	
Kerr Douglas C	Massena 1 405801	4,500	TOWN TAXABLE VALUE		14,800	
McAllister-Kerr Maureen	FRNT 570.00 DPTH	14,800	SCHOOL TAXABLE VALUE		14,800	
1068 County Route 36	ACRES 8.60		AG002 Ag Dist #2		.00	MT
Norfolk, NY 13667	EAST-0327453 NRTH-1781308		FD022 Louisville Fire Prot		14,800	TO M
	DEED BOOK 2007 PG-12166		WD032 E Lsvle WD #3		.00	MT
	FULL MARKET VALUE	17,011				

STATE OF NEW YORK
COUNTY - St Lawrence
TOWN - Louisville
SWIS - 405289

2 0 1 9 T E N T A T I V E A S S E S S M E N T R O L L
T A X A B L E SECTION OF THE ROLL - 1

PAGE 377
VALUATION DATE-JUL 01, 2018
TAXABLE STATUS DATE-MAR 01, 2019

TAX MAP NUMBER SEQUENCE
UNIFORM PERCENT OF VALUE IS 087.00
UNIFORM PERCENT OF VALUE IS 087.00

TAX MAP PARCEL NUMBER	PROPERTY LOCATION & CLASS	ASSESSMENT	EXEMPTION CODE	COUNTY	TOWN	SCHOOL
CURRENT OWNERS NAME	SCHOOL DISTRICT	LAND	TAX DESCRIPTION	TAXABLE VALUE		
CURRENT OWNERS ADDRESS	PARCEL SIZE/GRID COORD	TOTAL	SPECIAL DISTRICTS	ACCOUNT NO.		

15.004-3-1.11	525,541 Cr 39			15.004-3-1.11		*****
Kerr Leonard	240 Rural res		ENH STAR 41834	0	0	1- 41- 4.1
Kerr Marie	Massena 1 405801	33,200	COUNTY TAXABLE VALUE	87,700	0	61,140
541 County Route 39	ACRES 155.80	87,700	TOWN TAXABLE VALUE	87,700		
Massena, NY 13662	EAST-0326510 NRTH-1778965		SCHOOL TAXABLE VALUE	26,560		
	DEED BOOK 688 PG-00196		AG002 Ag Dist #2	.00 MT		
	FULL MARKET VALUE	100,805	FD022 Louisville Fire Prot	87,700 TO M		

15.004-3-1.12	52 Oliver Rd			15.004-3-1.12		*****
Kerr Joshua	210 1 Family Res		BAS STAR 41854	0	0	26,700
52 Oliver Rd	Massena 1 405801	13,300	COUNTY TAXABLE VALUE	76,700	0	
Massena, NY 13662	FRNT 250.00 DPTH 200.00	76,700	TOWN TAXABLE VALUE	76,700		
	EAST-0326039 NRTH-1779430		SCHOOL TAXABLE VALUE	50,000		
	DEED BOOK 2006 PG-17958		AG002 Ag Dist #2	.00 MT		
	FULL MARKET VALUE	88,161	FD022 Louisville Fire Prot	76,700 TO M		

15.004-3-1.13	63 Oliver Rd			15.004-3-1.13		*****
Kerr Beverly A	210 1 Family Res		COUNTY TAXABLE VALUE	106,000		
516 CR 39	Massena 1 405801	15,500	TOWN TAXABLE VALUE	106,000		
Massena, NY 13662	FRNT 500.00 DPTH 347.00	106,000	SCHOOL TAXABLE VALUE	106,000		
	ACRES 4.20		AG002 Ag Dist #2	.00 MT		
	EAST-0326015 NRTH-1778945		FD022 Louisville Fire Prot	106,000 TO M		
	DEED BOOK 2006 PG-17959					
	FULL MARKET VALUE	121,839				

15.004-3-2	97,99 Oliver Rd			15.004-3-2		*****
Kerr Scott	210 1 Family Res		BAS STAR 41854	0	0	26,700
Kerr Marlene	Massena 1 405801	19,800	COUNTY TAXABLE VALUE	113,900	0	
99 Oliver Rd	FRNT 400.00 DPTH 337.00	113,900	TOWN TAXABLE VALUE	113,900		
Massena, NY 13662	EAST-0325050 NRTH-1778368		SCHOOL TAXABLE VALUE	87,200		
	DEED BOOK 1052 PG-350		AG002 Ag Dist #2	.00 MT		
	FULL MARKET VALUE	130,920	FD022 Louisville Fire Prot	113,900 TO M		

15.004-3-3	552 Cr 39			15.004-3-3		*****
Kerr Michael W	210 1 Family Res		VET COM CT 41131	0	17,800	17,800 0
Mallette Beverly	Massena 1 405801	15,100	ENH STAR 41834	0	0	61,140
552 County Route 39	FRNT 375.00 DPTH 375.00	74,300	COUNTY TAXABLE VALUE	56,500		
Massena, NY 13662-3465	EAST-0327107 NRTH-1780551		TOWN TAXABLE VALUE	56,500		
	DEED BOOK 2011 PG-13748		SCHOOL TAXABLE VALUE	13,160		
	FULL MARKET VALUE	85,402	FD022 Louisville Fire Prot	74,300 TO M		

STATE OF NEW YORK
COUNTY - St Lawrence
TOWN - Louisville
SWIS - 405289

2 0 1 9 T E N T A T I V E A S S E S S M E N T R O L L
T A X A B L E SECTION OF THE ROLL - 1

PAGE 378
VALUATION DATE-JUL 01, 2018
TAXABLE STATUS DATE-MAR 01, 2019

TAX MAP NUMBER SEQUENCE
UNIFORM PERCENT OF VALUE IS 087.00
UNIFORM PERCENT OF VALUE IS 087.00

TAX MAP PARCEL NUMBER	PROPERTY LOCATION & CLASS	ASSESSMENT	EXEMPTION CODE	COUNTY	TOWN	SCHOOL
CURRENT OWNERS NAME	SCHOOL DISTRICT	LAND	TAX DESCRIPTION	TAXABLE VALUE		
CURRENT OWNERS ADDRESS	PARCEL SIZE/GRID COORD	TOTAL	SPECIAL DISTRICTS			ACCOUNT NO.

15.004-3-4	Cr 39			15.004-3-4		1-42-15
Kerr Douglas	323 Vacant rural		COUNTY TAXABLE VALUE	3,000		
1068 County Route 36	Massena 1 405801	3,000	TOWN TAXABLE VALUE	3,000		
Norfolk, NY 13667	ACRES 3.80	3,000	SCHOOL TAXABLE VALUE	3,000		
	EAST-0326804 NRTH-1780897		FD022 Louisville Fire Prot	3,000 TO M		
	DEED BOOK 2007 PG-17141		WD032 E Lsvle WD #3	.00 MT		
	FULL MARKET VALUE	3,448				

15.004-3-5	1068 Cr 36			15.004-3-5		1-41-4.2
Kerr Douglas	210 1 Family Res		BAS STAR 41854 0	0	0	26,700
1068 County Route 36	Massena 1 405801	14,800	COUNTY TAXABLE VALUE	58,700		
Norfolk, NY 13667	ACRES 2.10	58,700	TOWN TAXABLE VALUE	58,700		
	EAST-0327042 NRTH-1781178		SCHOOL TAXABLE VALUE	32,000		
	DEED BOOK 942 PG-684		FD022 Louisville Fire Prot	58,700 TO M		
	FULL MARKET VALUE	67,471	WD032 E Lsvle WD #3	.00 MT		

15.004-3-6	1122 Cr 36			15.004-3-6		1-41-4.3
MacDonald Mandy L	270 Mfg housing		COUNTY TAXABLE VALUE	35,000		
1122 County Route 36	Massena 1 405801	14,900	TOWN TAXABLE VALUE	35,000		
Norfolk, NY 13667-3227	ACRES 2.40 BANK8888869	35,000	SCHOOL TAXABLE VALUE	35,000		
	EAST-0328038 NRTH-1781849		FD022 Louisville Fire Prot	35,000 TO M		
	DEED BOOK 2010 PG-1955		WD032 E Lsvle WD #3	.00 MT		
	FULL MARKET VALUE	40,230				

15.004-3-7	516 Cr 39			15.004-3-7		1-7-11
Kerr Christopher A	210 1 Family Res		BAS STAR 41854 0	0	0	26,700
Kerr Beverly A	Massena 1 405801	10,300	COUNTY TAXABLE VALUE	105,100		
516 County Route 39	FRNT 110.00 DPTH 472.00	105,100	TOWN TAXABLE VALUE	105,100		
Massena, NY 13662	BANK88888220		SCHOOL TAXABLE VALUE	78,400		
	EAST-0327464 NRTH-1779779		FD022 Louisville Fire Prot	105,100 TO M		
	DEED BOOK 2006 PG-17957					
	FULL MARKET VALUE	120,805				

15.004-3-8	529 Cr 39			15.004-3-8		
Ladison Bruce	270 Mfg housing		RPTL466_f 41690 0	2,670	2,670	2,670
Ladison Mary Ellen	Massena 1 405801	11,700	BAS STAR 41854 0	0	0	26,700
529 County Route 39	FRNT 175.00 DPTH 200.00	35,500	COUNTY TAXABLE VALUE	32,830		
Massena, NY 13662	EAST-0327042 NRTH-1779816		TOWN TAXABLE VALUE	32,830		
	DEED BOOK 1029 PG-188		SCHOOL TAXABLE VALUE	6,130		
	FULL MARKET VALUE	40,805	FD022 Louisville Fire Prot	35,500 TO M		

STATE OF NEW YORK
 COUNTY - St Lawrence
 TOWN - Louisville
 SWIS - 405289

2 0 1 9 T E N T A T I V E A S S E S S M E N T R O L L
 T A X A B L E SECTION OF THE ROLL - 1

PAGE 379
 VALUATION DATE-JUL 01, 2018
 TAXABLE STATUS DATE-MAR 01, 2019

TAX MAP NUMBER SEQUENCE
 UNIFORM PERCENT OF VALUE IS 087.00
 UNIFORM PERCENT OF VALUE IS 087.00

TAX MAP PARCEL NUMBER	PROPERTY LOCATION & CLASS	ASSESSMENT	EXEMPTION CODE-----	COUNTY-----	TOWN-----	SCHOOL
CURRENT OWNERS NAME	SCHOOL DISTRICT	LAND	TAX DESCRIPTION	TAXABLE VALUE		
CURRENT OWNERS ADDRESS	PARCEL SIZE/GRID COORD	TOTAL	SPECIAL DISTRICTS	ACCOUNT NO.		
***** 15.004-3-9 *****						
15.004-3-9	1112 Cr 36 210 1 Family Res		BAS STAR 41854	0	0	0 26,700
Hollander Timothy L	Massena 1 405801	14,800	COUNTY TAXABLE VALUE		44,000	
Hollander Laurie	ACRES 2.10	44,000	TOWN TAXABLE VALUE		44,000	
1112 County Route 36	EAST-0327757 NRTH-1781676		SCHOOL TAXABLE VALUE		17,300	
Norfolk, NY 13667	DEED BOOK 1054 PG-365		AG002 Ag Dist #2		.00 MT	
	FULL MARKET VALUE	50,575	FD022 Louisville Fire Prot		44,000 TO M	
			WD032 E Lsvle WD #3		.00 MT	

STATE OF NEW YORK
 COUNTY - St Lawrence
 TOWN - Louisville
 SWIS - 405289

2 0 1 9 T E N T A T I V E A S S E S S M E N T R O L L
 T A X A B L E S E C T I O N O F T H E R O L L - 1
 M A P S E C T I O N - 015
 S U B - S E C T I O N - 004
 U N I F O R M P E R C E N T O F V A L U E I S 087.00

PAGE 380
 VALUATION DATE-JUL 01, 2018
 TAXABLE STATUS DATE-MAR 01, 2019
 RPS150/V04/L015
 CURRENT DATE 4/25/2019

*** S P E C I A L D I S T R I C T S U M M A R Y ***

CODE	DISTRICT NAME	TOTAL PARCELS	EXTENSION TYPE	EXTENSION VALUE	AD VALOREM VALUE	EXEMPT AMOUNT	TAXABLE VALUE
AG002	Ag Dist #2	38	MOVTAX				
FD022	Louisville Fir	76	TOTAL M		4093,500	15,233	4078,267
WD032	E Lsvle WD #3	60	MOVTAX				

*** S C H O O L D I S T R I C T S U M M A R Y ***

CODE	DISTRICT NAME	TOTAL PARCELS	ASSESSED LAND	ASSESSED TOTAL	EXEMPT AMOUNT	TOTAL TAXABLE	STAR AMOUNT	STAR TAXABLE
405801	Massena 1	76	1251,100	4093,500	23,123	4070,377	1242,440	2827,937
	S U B - T O T A L	76	1251,100	4093,500	23,123	4070,377	1242,440	2827,937
	T O T A L	76	1251,100	4093,500	23,123	4070,377	1242,440	2827,937

*** S Y S T E M C O D E S S U M M A R Y ***

NO SYSTEM EXEMPTIONS AT THIS LEVEL

*** E X E M P T I O N S U M M A R Y ***

CODE	DESCRIPTION	TOTAL PARCELS	COUNTY	TOWN	SCHOOL
41121	VET WAR CT	1	6,405	6,405	
41131	VET COM CT	4	67,425	67,425	
41141	VET DIS CT	1	2,805	2,805	
41690	RPTL466_f	2	5,340	5,340	5,340
41720	Ag Distric	2	4,333	4,333	4,333
41730	Ag Land Co	1	2,550	2,550	2,550
41803	Aged - Tow	1		15,700	
41834	ENH STAR	11			548,240
41854	BAS STAR	26			694,200
42100	Silo	1	10,900	10,900	10,900
	T O T A L	50	99,758	115,458	1265,563

STATE OF NEW YORK
COUNTY - St Lawrence
TOWN - Louisville
SWIS - 405289

2 0 1 9 T E N T A T I V E A S S E S S M E N T R O L L
T A X A B L E SECTION OF THE ROLL - 1
M A P S E C T I O N - 015
S U B - S E C T I O N - 004
UNIFORM PERCENT OF VALUE IS 087.00

PAGE 381
VALUATION DATE-JUL 01, 2018
TAXABLE STATUS DATE-MAR 01, 2019
RPS150/V04/L015
CURRENT DATE 4/25/2019

*** G R A N D T O T A L S ***

ROLL SEC	DESCRIPTION	TOTAL PARCELS	ASSESSED LAND	ASSESSED TOTAL	TAXABLE COUNTY	TAXABLE TOWN	TAXABLE SCHOOL	STAR TAXABLE
1	TAXABLE	76	1251,100	4093,500	3993,742	3978,042	4070,377	2827,937

STATE OF NEW YORK
COUNTY - St Lawrence
TOWN - Louisville
SWIS - 405289

2 0 1 9 T E N T A T I V E A S S E S S M E N T R O L L
T A X A B L E SECTION OF THE ROLL - 1

PAGE 382
VALUATION DATE-JUL 01, 2018
TAXABLE STATUS DATE-MAR 01, 2019

TAX MAP NUMBER SEQUENCE
UNIFORM PERCENT OF VALUE IS 087.00
UNIFORM PERCENT OF VALUE IS 087.00

TAX MAP PARCEL NUMBER	PROPERTY LOCATION & CLASS	ASSESSMENT	EXEMPTION CODE	COUNTY	TOWN	SCHOOL
CURRENT OWNERS NAME	SCHOOL DISTRICT	LAND	TAX DESCRIPTION	TAXABLE VALUE		ACCOUNT NO.
CURRENT OWNERS ADDRESS	PARCEL SIZE/GRID COORD	TOTAL	SPECIAL DISTRICTS			

15.040-2-1	896 Cr 39			15.040-2-1		*****
Layo Marianne	210 1 Family Res		BAS STAR 41854	0	0	1- 17- 5
896 County Route 39	Massena 1 405801	8,300	COUNTY TAXABLE VALUE	29,000		
Chase Mills, NY 13621-3104	FRNT 85.00 DPTH 200.00	29,000	TOWN TAXABLE VALUE	29,000		
	EAST-0321614 NRTH-1787138		SCHOOL TAXABLE VALUE	2,300		
	DEED BOOK 2010 PG-961		AG002 Ag Dist #2	.00	MT	
	FULL MARKET VALUE	33,333	FD022 Louisville Fire Prot	29,000	TO M	
			WD032 E Lsvle WD #3	.00	MT	

15.040-2-2	892 Cr 39			15.040-2-2		*****
Thomas Timothy	210 1 Family Res		COUNTY TAXABLE VALUE	37,900		1- 83- 7
415 Northcut Dr	Massena 1 405801	9,300	TOWN TAXABLE VALUE	37,900		
Alamo, TX 78516	FRNT 99.00 DPTH 220.00	37,900	SCHOOL TAXABLE VALUE	37,900		
	EAST-0321674 NRTH-1787095		AG002 Ag Dist #2	.00	MT	
	DEED BOOK 2003 PG-11409		FD022 Louisville Fire Prot	37,900	TO M	
	FULL MARKET VALUE	43,563	WD032 E Lsvle WD #3	.00	MT	

15.040-2-3.1	888 Cr 39			15.040-2-3.1		*****
Manning Amy	210 1 Family Res		COUNTY TAXABLE VALUE	45,700		1- 45- 1.1
888 County Route 39	Massena 1 405801	9,200	TOWN TAXABLE VALUE	45,700		
Chase Mills, NY 13621	FRNT 105.00 DPTH 182.00	45,700	SCHOOL TAXABLE VALUE	45,700		
	BANK8888830		AG002 Ag Dist #2	.00	MT	
	EAST-0321739 NRTH-1787003		FD022 Louisville Fire Prot	45,700	TO M	
	DEED BOOK 2015 PG-7259		WD032 E Lsvle WD #3	.00	MT	
	FULL MARKET VALUE	52,529				

15.040-2-5.1	858 Cr 39			15.040-2-5.1		*****
Jungklaus John	210 1 Family Res		VET WAR CT 41121	0	7,365	1- 85- 1
Jungklaus Cynthia	Massena 1 405801	10,100	ENH STAR 41834	0	0	0
858 County Route 39	FRNT 248.00 DPTH 105.00	49,100	COUNTY TAXABLE VALUE	41,735		49,100
Chase Mills, NY 13621	BANK8888830		TOWN TAXABLE VALUE	41,735		
	EAST-0322323 NRTH-1786408		SCHOOL TAXABLE VALUE	0		
	DEED BOOK 1078 PG-1020		AG002 Ag Dist #2	.00	MT	
	FULL MARKET VALUE	56,437	FD022 Louisville Fire Prot	49,100	TO M	
			WD032 E Lsvle WD #3	.00	MT	

15.040-2-6.1	861 Cr 39			15.040-2-6.1		*****
Stone Michele	210 1 Family Res		BAS STAR 41854	0	0	1- 64- 7
861 County Route 39	Massena 1 405801	9,800	COUNTY TAXABLE VALUE	59,000		0
Chase Mills, NY 13621	FRNT 175.00 DPTH 125.00	59,000	TOWN TAXABLE VALUE	59,000		26,700
	EAST-0322154 NRTH-1786374		SCHOOL TAXABLE VALUE	32,300		
	DEED BOOK 1117 PG-247		AG002 Ag Dist #2	.00	MT	
	FULL MARKET VALUE	67,816	FD022 Louisville Fire Prot	59,000	TO M	
			WD032 E Lsvle WD #3	.00	MT	

STATE OF NEW YORK
 COUNTY - St Lawrence
 TOWN - Louisville
 SWIS - 405289

2 0 1 9 T E N T A T I V E A S S E S S M E N T R O L L
 T A X A B L E SECTION OF THE ROLL - 1

PAGE 383
 VALUATION DATE-JUL 01, 2018
 TAXABLE STATUS DATE-MAR 01, 2019

TAX MAP NUMBER SEQUENCE
 UNIFORM PERCENT OF VALUE IS 087.00
 UNIFORM PERCENT OF VALUE IS 087.00

TAX MAP PARCEL NUMBER	PROPERTY LOCATION & CLASS	ASSESSMENT	EXEMPTION CODE	COUNTY	TOWN	SCHOOL
CURRENT OWNERS NAME	SCHOOL DISTRICT	LAND	TAX DESCRIPTION	TAXABLE VALUE		ACCOUNT NO.
CURRENT OWNERS ADDRESS	PARCEL SIZE/GRID COORD	TOTAL	SPECIAL DISTRICTS			

15.040-2-11	887 Cr 39			15.040-2-11		*****
Regan Vincent W	210 1 Family Res		COUNTY TAXABLE VALUE	33,700		1- 78- 4
Regan Claire S	Massena 1 405801	8,200	TOWN TAXABLE VALUE	33,700		
208 River Dr	FRNT 100.00 DPTH 140.00	33,700	SCHOOL TAXABLE VALUE	33,700		
Massena, NY 13662-4106	EAST-0321609 NRTH-1786857		AG002 Ag Dist #2	.00 MT		
	DEED BOOK 2000 PG-4635		FD022 Louisville Fire Prot	33,700 TO M		
	FULL MARKET VALUE	38,736	WD032 E Lsvle WD #3	.00 MT		

15.040-2-12	891 Cr 39			15.040-2-12		*****
Wood Harlen J Jr	210 1 Family Res		COUNTY TAXABLE VALUE	68,000		1- 8-15
14387 State Highway 37	Massena 1 405801	7,500	TOWN TAXABLE VALUE	68,000		
Massena, NY 13662-3154	FRNT 86.00 DPTH 140.00	68,000	SCHOOL TAXABLE VALUE	68,000		
	EAST-0321544 NRTH-1786916		AG002 Ag Dist #2	.00 MT		
	DEED BOOK 2011 PG-16532		FD022 Louisville Fire Prot	68,000 TO M		
	FULL MARKET VALUE	78,161	WD032 E Lsvle WD #3	.00 MT		

15.040-2-13	895 Cr 39			15.040-2-13		*****
Weaver Robert W	210 1 Family Res		ENH STAR 41834 0	0	0	1- 78- 8
Weaver Mildred D	Massena 1 405801	6,900	COUNTY TAXABLE VALUE	52,700		
895 County Route 39	FRNT 75.00 DPTH 140.00	52,700	TOWN TAXABLE VALUE	52,700		
Chase Mills, NY 13621	EAST-0321484 NRTH-1786965		SCHOOL TAXABLE VALUE	0		
	DEED BOOK 986 PG-387		AG002 Ag Dist #2	.00 MT		
	FULL MARKET VALUE	60,575	FD022 Louisville Fire Prot	52,700 TO M		
			WD032 E Lsvle WD #3	.00 MT		

15.040-2-15.1	Cr 39			15.040-2-15.1		*****
Stone Michele	311 Res vac land - WTRFNT		COUNTY TAXABLE VALUE	7,500		
861 County Route 39	Massena 1 405801	7,500	TOWN TAXABLE VALUE	7,500		
Chase Mills, NY 13621-3141	FRNT 130.00 DPTH 221.00	7,500	SCHOOL TAXABLE VALUE	7,500		
	ACRES 2.20		AG002 Ag Dist #2	.00 MT		
	EAST-0322102 NRTH-1786187		FD022 Louisville Fire Prot	7,500 TO M		
	DEED BOOK 2009 PG-18362		WD032 E Lsvle WD #3	.00 MT		
	FULL MARKET VALUE	8,621				

15.040-2-16.1	Cr 39			15.040-2-16.1		*****
Aldous Todd	311 Res vac land - WTRFNT		COUNTY TAXABLE VALUE	3,200		
46450 Vineyard Ave	Massena 1 405801	3,200	TOWN TAXABLE VALUE	3,200		
Shelby Township, MI 48317	FRNT 127.00 DPTH 230.00	3,200	SCHOOL TAXABLE VALUE	3,200		
	EAST-0322319 NRTH-1786130		AG002 Ag Dist #2	.00 MT		
	DEED BOOK 2006 PG-11750		FD022 Louisville Fire Prot	3,200 TO M		
	FULL MARKET VALUE	3,678	WD032 E Lsvle WD #3	.00 MT		

STATE OF NEW YORK
 COUNTY - St Lawrence
 TOWN - Louisville
 SWIS - 405289

2 0 1 9 T E N T A T I V E A S S E S S M E N T R O L L
 T A X A B L E SECTION OF THE ROLL - 1

PAGE 384
 VALUATION DATE-JUL 01, 2018
 TAXABLE STATUS DATE-MAR 01, 2019

TAX MAP NUMBER SEQUENCE
 UNIFORM PERCENT OF VALUE IS 087.00
 UNIFORM PERCENT OF VALUE IS 087.00

TAX MAP PARCEL NUMBER	PROPERTY LOCATION & CLASS	ASSESSMENT	EXEMPTION CODE	COUNTY	TOWN	SCHOOL
CURRENT OWNERS NAME	SCHOOL DISTRICT	LAND	TAX DESCRIPTION	TAXABLE VALUE		
CURRENT OWNERS ADDRESS	PARCEL SIZE/GRID COORD	TOTAL	SPECIAL DISTRICTS	ACCOUNT NO.		

15.040-3-1.1	5 Willard Rd 270 Mfg housing		BAS STAR 41854	0	0	0 26,700
Raspitha Paul	Massena 1 405801	10,300	COUNTY TAXABLE VALUE		45,100	
Raspitha Donna	FRNT 188.00 DPTH 245.00	45,100	TOWN TAXABLE VALUE		45,100	
5 Willard Rd	EAST-0322567 NRTH-1786446		SCHOOL TAXABLE VALUE		18,400	
Massena, NY 13662	DEED BOOK 1074 PG-1107		AG002 Ag Dist #2		.00 MT	
	FULL MARKET VALUE	51,839	FD022 Louisville Fire Prot		45,100 TO M	
			WD032 E Lsvle WD #3		.00 MT	

15.040-3-2	7 Willard Rd 210 1 Family Res		VET COM CT 41131	0	10,600	10,600 0
Boice Timothy C	Massena 1 405801	8,700	VET DIS CT 41141	0	6,360	6,360 0
Boice Odena A	FRNT 89.00 DPTH 224.00	42,400	BAS STAR 41854	0	0	0 26,700
7 Willard Rd	BANK8888209		COUNTY TAXABLE VALUE		25,440	
Massena, NY 13662-3469	EAST-0322681 NRTH-1786468		TOWN TAXABLE VALUE		25,440	
	DEED BOOK 2010 PG-15		SCHOOL TAXABLE VALUE		15,700	
	FULL MARKET VALUE	48,736	AG002 Ag Dist #2		.00 MT	
			FD022 Louisville Fire Prot		42,400 TO M	
			WD032 E Lsvle WD #3		.00 MT	

15.040-3-3	9 Willard Rd 210 1 Family Res		COUNTY TAXABLE VALUE		42,500	1- 19-14
Taylor Dustin B	Massena 1 405801	8,700	TOWN TAXABLE VALUE		42,500	
306 Murphy Rd	FRNT 89.00 DPTH 219.00	42,500	SCHOOL TAXABLE VALUE		42,500	
Norwood, NY 13668	BANK8888830		AG002 Ag Dist #2		.00 MT	
	EAST-0322756 NRTH-1786473		FD022 Louisville Fire Prot		42,500 TO M	
	DEED BOOK 2003 PG-12370		WD032 E Lsvle WD #3		.00 MT	
	FULL MARKET VALUE	48,851				

15.040-3-4	13 Willard Rd 210 1 Family Res		BAS STAR 41854	0	0	0 26,700
Moulton David H	Massena 1 405801	8,700	COUNTY TAXABLE VALUE		50,900	
Moulton Lori	FRNT 89.00 DPTH 219.00	50,900	TOWN TAXABLE VALUE		50,900	
13 Willard Rd	BANK8888220		SCHOOL TAXABLE VALUE		24,200	
Massena, NY 13662	EAST-0322843 NRTH-1786473		AG002 Ag Dist #2		.00 MT	
	DEED BOOK 1075 PG-732		FD022 Louisville Fire Prot		50,900 TO M	
	FULL MARKET VALUE	58,506	WD032 E Lsvle WD #3		.00 MT	

15.040-3-8	Willard Rd 314 Rural vac<10		COUNTY TAXABLE VALUE		10,000	1- 26- 7
Podgurski Theresa R	Massena 1 405801	10,000	TOWN TAXABLE VALUE		10,000	
Laventure Julie B	WCT survey 10/2017	10,000	SCHOOL TAXABLE VALUE		10,000	
217 Willard Rd	1.82a(d) 114x729x138wfx65		AG002 Ag Dist #2		.00 MT	
Massena, NY 13662	FRNT 138.00 DPTH 655.00		FD022 Louisville Fire Prot		10,000 TO M	
	ACRES 1.80		WD032 E Lsvle WD #3		.00 MT	
	EAST-0323796 NRTH-1786201					
	DEED BOOK 2017 PG-14863					
	FULL MARKET VALUE	11,494				

STATE OF NEW YORK
COUNTY - St Lawrence
TOWN - Louisville
SWIS - 405289

2 0 1 9 T E N T A T I V E A S S E S S M E N T R O L L
T A X A B L E SECTION OF THE ROLL - 1

PAGE 385
VALUATION DATE-JUL 01, 2018
TAXABLE STATUS DATE-MAR 01, 2019

TAX MAP NUMBER SEQUENCE
UNIFORM PERCENT OF VALUE IS 087.00
UNIFORM PERCENT OF VALUE IS 087.00

TAX MAP PARCEL NUMBER	PROPERTY LOCATION & CLASS	ASSESSMENT	EXEMPTION CODE	COUNTY	TOWN	SCHOOL
CURRENT OWNERS NAME	SCHOOL DISTRICT	LAND	TAX DESCRIPTION	TAXABLE VALUE		
CURRENT OWNERS ADDRESS	PARCEL SIZE/GRID COORD	TOTAL	SPECIAL DISTRICTS	ACCOUNT NO.		

15.040-3-9	Willard Rd 314 Rural vac<10		COUNTY TAXABLE VALUE	15.040-3-9		1- 26- 1
Covais Anthony M	Massena 1 405801	10,000	TOWN TAXABLE VALUE			
Covais Barbara A	FRNT 114.00 DPTH	10,000	SCHOOL TAXABLE VALUE			
45 Shallow River Ln	ACRES 2.10		AG002 Ag Dist #2			.00 MT
Massena, NY 13662-3471	EAST-0323904 NRTH-1786219		FD022 Louisville Fire Prot			10,000 TO M
	DEED BOOK 2014 PG-2589		WD032 E Lsvle WD #3			.00 MT
	FULL MARKET VALUE	11,494				

15.040-3-10	Willard Rd 314 Rural vac<10		COUNTY TAXABLE VALUE	15.040-3-10		1- 17- 4
Podgurski Theresa R	Massena 1 405801	10,300	TOWN TAXABLE VALUE			
Laventure Julie B	WCT survey 10/2017	10,300	SCHOOL TAXABLE VALUE			
217 Willard Rd	114x655x175wfx525 1.55		AG002 Ag Dist #2			.00 MT
Massena, NY 13662	FRNT 175.00 DPTH 553.00		FD022 Louisville Fire Prot			10,300 TO M
	ACRES 1.50		WD032 E Lsvle WD #3			.00 MT
	EAST-0323670 NRTH-1786185					
	DEED BOOK 2017 PG-14862					
	FULL MARKET VALUE	11,839				

15.040-3-11.1	38 Willard Rd 210 1 Family Res - WTRFNT		COUNTY TAXABLE VALUE	15.040-3-11.1		1- 26- 5
Oakes Eric T	Massena 1 405801	22,600	TOWN TAXABLE VALUE			
38 Willard Rd	combined 7/2017	49,000	SCHOOL TAXABLE VALUE			
Massena, NY 13662	Stickney survey		AG002 Ag Dist #2			.00 MT
	2.63a(d) 457wf		FD022 Louisville Fire Prot			49,000 TO M
	FRNT 222.00 DPTH 503.00		WD032 E Lsvle WD #3			.00 MT
	ACRES 2.50 BANK8888111					
	EAST-0323435 NRTH-1786260					
	DEED BOOK 2017 PG-15439					
	FULL MARKET VALUE	56,322				

15.040-3-12.1	30 Willard Rd 210 1 Family Res		COUNTY TAXABLE VALUE	15.040-3-12.1		8- 89- 9
Novak Jason	Massena 1 405801	9,200	TOWN TAXABLE VALUE			
30 Willard Rd	split 8/2017	48,200	SCHOOL TAXABLE VALUE			
Massena, NY 13662	strack survey 9/12 0.37a(AG002 Ag Dist #2			.00 MT
	64x81x36x115x68x186		FD022 Louisville Fire Prot			48,200 TO M
	FRNT 64.00 DPTH 186.00		WD032 E Lsvle WD #3			.00 MT
	EAST-0323288 NRTH-1786330					
	DEED BOOK 2018 PG-7291					
	FULL MARKET VALUE	55,402				

STATE OF NEW YORK
COUNTY - St Lawrence
TOWN - Louisville
SWIS - 405289

2 0 1 9 T E N T A T I V E A S S E S S M E N T R O L L
T A X A B L E SECTION OF THE ROLL - 1

PAGE 386
VALUATION DATE-JUL 01, 2018
TAXABLE STATUS DATE-MAR 01, 2019

TAX MAP NUMBER SEQUENCE
UNIFORM PERCENT OF VALUE IS 087.00
UNIFORM PERCENT OF VALUE IS 087.00

TAX MAP PARCEL NUMBER	PROPERTY LOCATION & CLASS	ASSESSMENT	EXEMPTION CODE	COUNTY	TOWN	SCHOOL
CURRENT OWNERS NAME	SCHOOL DISTRICT	LAND	TAX DESCRIPTION	TAXABLE VALUE		
CURRENT OWNERS ADDRESS	PARCEL SIZE/GRID COORD	TOTAL	SPECIAL DISTRICTS	ACCOUNT NO.		

15.040-3-13	24 Willard Rd			15.040-3-13		*****
Hickey Kevin Logan	210 1 Family Res - WTRFNT		BAS STAR 41854	0	0	0 26,700
Benati Danielle S	Massena 1 405801	14,900	COUNTY TAXABLE VALUE	239,000		
24 Willard Rd	FRNT 142.00 DPTH 220.00	239,000	TOWN TAXABLE VALUE	239,000		
Massena, NY 13662-3469	BANK8888111		SCHOOL TAXABLE VALUE	212,300		
	EAST-0323164 NRTH-1786254		AG002 Ag Dist #2	.00	MT	
	DEED BOOK 2013 PG-15249		FD022 Louisville Fire Prot	239,000	TO M	
	FULL MARKET VALUE	274,713	WD032 E Lsvle WD #3	.00	MT	

15.040-3-14	14 Willard Rd			15.040-3-14		*****
Hickey Kevin Logan	311 Res vac land - WTRFNT		COUNTY TAXABLE VALUE	3,700		1- 10- 2
Benati Danielle S	Massena 1 405801	3,700	TOWN TAXABLE VALUE	3,700		
24 Willard Rd	See Agreement 2002/9270	3,700	SCHOOL TAXABLE VALUE	3,700		
Massena, NY 13662-3469	FRNT 373.00 DPTH 190.00		AG002 Ag Dist #2	.00	MT	
	BANK8888111		FD022 Louisville Fire Prot	3,700	TO M	
	EAST-0322859 NRTH-1786262		WD032 E Lsvle WD #3	.00	MT	
	DEED BOOK 2013 PG-15249					
	FULL MARKET VALUE	4,253				

15.040-3-15.1	CR 39			15.040-3-15.1		*****
Sweet Alan E	314 Rural vac<10 - WTRFNT		COUNTY TAXABLE VALUE	1,000		1- 75-14
97 N Main St	Massena 1 405801	1,000	TOWN TAXABLE VALUE	1,000		
Norwood, NY 13668	See Agreement 2002/9270	1,000	SCHOOL TAXABLE VALUE	1,000		
	FRNT 273.00 DPTH 142.00		AG002 Ag Dist #2	.00	MT	
	EAST-0322695 NRTH-1786203		FD022 Louisville Fire Prot	1,000	TO M	
	DEED BOOK 1104 PG-1080		WD032 E Lsvle WD #3	.00	MT	
	FULL MARKET VALUE	1,149				

15.040-3-16	Willard Rd			15.040-3-16		*****
LaBarge Eleanor	311 Res vac land		COUNTY TAXABLE VALUE	1,000		1- 10- 1
Boyce Richard E	Massena 1 405801	1,000	TOWN TAXABLE VALUE	1,000		
755 County Route 39	See Agreement 2002/9270	1,000	SCHOOL TAXABLE VALUE	1,000		
Massena, NY 13662-3460	FRNT 180.00 DPTH 85.00		AG002 Ag Dist #2	.00	MT	
	EAST-0322654 NRTH-1786278		FD022 Louisville Fire Prot	1,000	TO M	
	DEED BOOK 2008 PG-14974		WD032 E Lsvle WD #3	.00	MT	
	FULL MARKET VALUE	1,149				

15.040-3-19	Willard Rd			15.040-3-19		*****
LaBarge Eleanor	314 Rural vac<10		COUNTY TAXABLE VALUE	1,000		
Boyce Richard E	Massena 1 405801	1,000	TOWN TAXABLE VALUE	1,000		
755 County Route 39	CR 39 abandoned rd	1,000	SCHOOL TAXABLE VALUE	1,000		
Massena, NY 13662-3460	FRNT 32.00 DPTH 216.00		AG002 Ag Dist #2	.00	MT	
	EAST-0322648 NRTH-1786233		FD022 Louisville Fire Prot	1,000	TO M	
	DEED BOOK 2013 PG-3053		WD032 E Lsvle WD #3	.00	MT	
	FULL MARKET VALUE	1,149				

STATE OF NEW YORK
COUNTY - St Lawrence
TOWN - Louisville
SWIS - 405289

2 0 1 9 T E N T A T I V E A S S E S S M E N T R O L L
T A X A B L E SECTION OF THE ROLL - 1

PAGE 387
VALUATION DATE-JUL 01, 2018
TAXABLE STATUS DATE-MAR 01, 2019

TAX MAP NUMBER SEQUENCE
UNIFORM PERCENT OF VALUE IS 087.00
UNIFORM PERCENT OF VALUE IS 087.00

TAX MAP PARCEL NUMBER	PROPERTY LOCATION & CLASS	ASSESSMENT	EXEMPTION CODE	COUNTY	TOWN	SCHOOL
CURRENT OWNERS NAME	SCHOOL DISTRICT	LAND	TAX DESCRIPTION	TAXABLE VALUE		ACCOUNT NO.
CURRENT OWNERS ADDRESS	PARCEL SIZE/GRID COORD	TOTAL	SPECIAL DISTRICTS			

15.040-4-1	63 Willard Rd			15.040-4-1		1- 75- 9
Gamble Roy W	210 1 Family Res		COUNTY TAXABLE VALUE	46,400		
Gamble Mera L	Massena 1 405801	13,100	TOWN TAXABLE VALUE	46,400		
63 Willard Rd	FRNT 198.00 DPTH	46,400	SCHOOL TAXABLE VALUE	46,400		
Massena, NY 13662-3469	ACRES 1.20		AG002 Ag Dist #2	.00	MT	
	EAST-0324019 NRTH-1786797		FD022 Louisville Fire Prot	46,400	TO M	
	DEED BOOK 2016 PG-16585		WD032 E Lsvle WD #3	.00	MT	
	FULL MARKET VALUE	53,333				

15.040-4-2	69 Willard Rd			15.040-4-2		1- 57- 6
Planty Pamela	210 1 Family Res		ENH STAR 41834 0	0	0	55,700
69 Willard Rd	Massena 1 405801	9,400	COUNTY TAXABLE VALUE	55,700		
Massena, NY 13662	FRNT 100.00 DPTH 230.00	55,700	TOWN TAXABLE VALUE	55,700		
	BANK8888830		SCHOOL TAXABLE VALUE	0		
	EAST-0324143 NRTH-1786814		AG002 Ag Dist #2	.00	MT	
	DEED BOOK 760 PG-412		FD022 Louisville Fire Prot	55,700	TO M	
	FULL MARKET VALUE	64,023	WD032 E Lsvle WD #3	.00	MT	

15.040-4-3	73 Willard Rd			15.040-4-3		1- 18- 5
Wilson Amy L	210 1 Family Res		BAS STAR 41854 0	0	0	26,700
73 Willard Rd	Massena 1 405801	8,900	COUNTY TAXABLE VALUE	44,400		
Massena, NY 13662	FRNT 130.00 DPTH 220.00	44,400	TOWN TAXABLE VALUE	44,400		
	BANK8888869		SCHOOL TAXABLE VALUE	17,700		
	EAST-0324230 NRTH-1786868		AG002 Ag Dist #2	.00	MT	
	DEED BOOK 2008 PG-6269		FD022 Louisville Fire Prot	44,400	TO M	
	FULL MARKET VALUE	51,034	WD032 E Lsvle WD #3	.00	MT	

15.040-4-4	83 Willard Rd			15.040-4-4		1- 46- 8
Thompson Rose Marie	210 1 Family Res		BAS STAR 41854 0	0	0	26,700
83 Willard Rd	Massena 1 405801	7,800	COUNTY TAXABLE VALUE	61,600		
Massena, NY 13662	FRNT 100.00 DPTH 130.00	61,600	TOWN TAXABLE VALUE	61,600		
	EAST-0324403 NRTH-1787019		SCHOOL TAXABLE VALUE	34,900		
	DEED BOOK 1043 PG-62		AG002 Ag Dist #2	.00	MT	
	FULL MARKET VALUE	70,805	FD022 Louisville Fire Prot	61,600	TO M	
			WD032 E Lsvle WD #3	.00	MT	

15.040-4-5	74 Willard Rd			15.040-4-5		
Brailsford Natalie	210 1 Family Res		BAS STAR 41854 0	0	0	26,700
74 Willard Rd	Massena 1 405801	10,900	COUNTY TAXABLE VALUE	69,900		
Massena, NY 13662-3478	179x155x175x156	69,900	TOWN TAXABLE VALUE	69,900		
	FRNT 179.00 DPTH 158.00		SCHOOL TAXABLE VALUE	43,200		
	BANK8888220		AG002 Ag Dist #2	.00	MT	
	EAST-0324355 NRTH-1786727		FD022 Louisville Fire Prot	69,900	TO M	
	DEED BOOK 2011 PG-9446		WD032 E Lsvle WD #3	.00	MT	
	FULL MARKET VALUE	80,345				

STATE OF NEW YORK
COUNTY - St Lawrence
TOWN - Louisville
SWIS - 405289

2 0 1 9 T E N T A T I V E A S S E S S M E N T R O L L
T A X A B L E SECTION OF THE ROLL - 1

PAGE 388
VALUATION DATE-JUL 01, 2018
TAXABLE STATUS DATE-MAR 01, 2019

TAX MAP NUMBER SEQUENCE
UNIFORM PERCENT OF VALUE IS 087.00
UNIFORM PERCENT OF VALUE IS 087.00

TAX MAP PARCEL NUMBER	PROPERTY LOCATION & CLASS	ASSESSMENT	EXEMPTION CODE	COUNTY	TOWN	SCHOOL
CURRENT OWNERS NAME	SCHOOL DISTRICT	LAND	TAX DESCRIPTION	TAXABLE VALUE		
CURRENT OWNERS ADDRESS	PARCEL SIZE/GRID COORD	TOTAL	SPECIAL DISTRICTS			ACCOUNT NO.

15.040-4-6	2 Shallow River Ln			15.040-4-6		*****
Perkins Nicholas E	270 Mfg housing		BAS STAR 41854	0		1- 12- 5
2 Shallow River Ln	Massena 1 405801	8,500	COUNTY TAXABLE VALUE	73,500		26,700
Massena, NY 13662	FRNT 83.00 DPTH 248.00	73,500	TOWN TAXABLE VALUE	73,500		
	BANK8888869		SCHOOL TAXABLE VALUE	46,800		
	EAST-0324219 NRTH-1786603		AG002 Ag Dist #2	.00 MT		
	DEED BOOK 2000 PG-23180		FD022 Louisville Fire Prot	73,500 TO M		
	FULL MARKET VALUE	84,483	WD032 E Lsvle WD #3	.00 MT		

15.040-4-7	64 Willard Rd			15.040-4-7		*****
Perkins Nicholas E	270 Mfg housing		COUNTY TAXABLE VALUE	30,000		1- 12- 6
2 Shallow River Ln	Massena 1 405801	8,900	TOWN TAXABLE VALUE	30,000		
Massena, NY 13662	FRNT 91.00 DPTH 255.00	30,000	SCHOOL TAXABLE VALUE	30,000		
	EAST-0324143 NRTH-1786527		AG002 Ag Dist #2	.00 MT		
	DEED BOOK 2016 PG-11104		FD022 Louisville Fire Prot	30,000 TO M		
	FULL MARKET VALUE	34,483	WD032 E Lsvle WD #3	.00 MT		

15.040-4-8	60 Willard Rd			15.040-4-8		*****
Perry Amy J	210 1 Family Res		BAS STAR 41854	0		1- 12- 4
60 Willard Rd	Massena 1 405801	12,100	COUNTY TAXABLE VALUE	66,000		26,700
Massena, NY 13669	FRNT 184.00 DPTH 250.00	66,000	TOWN TAXABLE VALUE	66,000		
	EAST-0324046 NRTH-1786505		SCHOOL TAXABLE VALUE	39,300		
	DEED BOOK 2016 PG-11178		AG002 Ag Dist #2	.00 MT		
	FULL MARKET VALUE	75,862	FD022 Louisville Fire Prot	66,000 TO M		
			WD032 E Lsvle WD #3	.00 MT		

15.040-4-10.1	24 Shallow River Ln			15.040-4-10.1		*****
Tyo Gerald	210 1 Family Res		VET WAR CT 41121	0	8,685	8,685
Tyo Kathleen	Massena 1 405801	9,300	RPTL466_f 41690	0	2,670	2,670
24 Shallow River Ln	FRNT 118.00 DPTH 139.00	57,900	ENH STAR 41834	0	0	0
Massena, NY 13662	EAST-0324341 NRTH-1786459		COUNTY TAXABLE VALUE	46,545		55,230
	DEED BOOK 1058 PG-457		TOWN TAXABLE VALUE	46,545		
	FULL MARKET VALUE	66,552	SCHOOL TAXABLE VALUE	0		
			AG002 Ag Dist #2	.00 MT		
			FD022 Louisville Fire Prot	57,900 TO M		
			WD032 E Lsvle WD #3	.00 MT		

15.040-4-10.2	Shallow River Ln			15.040-4-10.2		*****
Perkins Nicholas E	314 Rural vac<10		COUNTY TAXABLE VALUE	500		
2 Shallow River Ln	Massena 1 405801	500	TOWN TAXABLE VALUE	500		
Massena, NY 13662-3271	FRNT 264.00 DPTH 15.00	500	SCHOOL TAXABLE VALUE	500		
	EAST-0324315 NRTH-1786541		AG002 Ag Dist #2	.00 MT		
	DEED BOOK 2015 PG-14406		FD022 Louisville Fire Prot	500 TO M		
	FULL MARKET VALUE	575	WD032 E Lsvle WD #3	.00 MT		

STATE OF NEW YORK
COUNTY - St Lawrence
TOWN - Louisville
SWIS - 405289

2 0 1 9 T E N T A T I V E A S S E S S M E N T R O L L
T A X A B L E SECTION OF THE ROLL - 1

PAGE 389
VALUATION DATE-JUL 01, 2018
TAXABLE STATUS DATE-MAR 01, 2019

TAX MAP NUMBER SEQUENCE
UNIFORM PERCENT OF VALUE IS 087.00
UNIFORM PERCENT OF VALUE IS 087.00

TAX MAP PARCEL NUMBER	PROPERTY LOCATION & CLASS	ASSESSMENT	EXEMPTION CODE	COUNTY	TOWN	SCHOOL	ACCOUNT NO.
CURRENT OWNERS NAME	SCHOOL DISTRICT	LAND	TAX DESCRIPTION	TAXABLE VALUE			
CURRENT OWNERS ADDRESS	PARCEL SIZE/GRID COORD	TOTAL	SPECIAL DISTRICTS				

15.040-4-11	29 Shallow River Ln			15.040-4-11			*****
Breen Terry (LU)	210 1 Family Res - WTRFNT		BAS STAR 41854	0	0	0	26,700
29 Shallow River Ln	Massena 1 405801	19,500	COUNTY TAXABLE VALUE	81,800			
Massena, NY 13662	ACRES 1.20	81,800	TOWN TAXABLE VALUE	81,800			
	EAST-0324398 NRTH-1786132		SCHOOL TAXABLE VALUE	55,100			
	DEED BOOK 2018 PG-5154		AG002 Ag Dist #2	.00	MT		
	FULL MARKET VALUE	94,023	FD022 Louisville Fire Prot	81,800	TO M		
			WD032 E Lsvle WD #3	.00	MT		

15.040-4-12.1	35 Shallow River Ln			15.040-4-12.1			*****
Moore Roscoe A III	210 1 Family Res - WTRFNT		COUNTY TAXABLE VALUE	125,200			
Moore Catherine M	Massena 1 405801	20,300	TOWN TAXABLE VALUE	125,200			
35 Shallow River Ln	FRNT 136.00 DPTH	125,200	SCHOOL TAXABLE VALUE	125,200			
Massena, NY 13662-3471	ACRES 1.80		AG002 Ag Dist #2	.00	MT		
	EAST-0324219 NRTH-1786170		FD022 Louisville Fire Prot	125,200	TO M		
	DEED BOOK 1103 PG-108		WD032 E Lsvle WD #3	.00	MT		
	FULL MARKET VALUE	143,908					

15.040-4-13	45 Shallow River Ln			15.040-4-13			*****
Covais Anthony M	210 1 Family Res - WTRFNT		BAS STAR 41854	0	0	0	26,700
Covais Barbara A	Massena 1 405801	19,200	COUNTY TAXABLE VALUE	111,300			
45 Shallow River Ln	ACRES 1.70	111,300	TOWN TAXABLE VALUE	111,300			
Massena, NY 13662-3471	EAST-0324089 NRTH-1786057		SCHOOL TAXABLE VALUE	84,600			
	DEED BOOK 2010 PG-16718		AG002 Ag Dist #2	.00	MT		
	FULL MARKET VALUE	127,931	FD022 Louisville Fire Prot	111,300	TO M		
			WD032 E Lsvle WD #3	.00	MT		

STATE OF NEW YORK
 COUNTY - St Lawrence
 TOWN - Louisville
 SWIS - 405289

2 0 1 9 T E N T A T I V E A S S E S S M E N T R O L L
 T A X A B L E S E C T I O N O F T H E R O L L - 1
 M A P S E C T I O N - 015
 S U B - S E C T I O N - 040
 U N I F O R M P E R C E N T O F V A L U E I S 087.00

PAGE 390
 VALUATION DATE-JUL 01, 2018
 TAXABLE STATUS DATE-MAR 01, 2019
 RPS150/V04/L015
 CURRENT DATE 4/25/2019

*** S P E C I A L D I S T R I C T S U M M A R Y ***

CODE	DISTRICT NAME	TOTAL PARCELS	EXTENSION TYPE	EXTENSION VALUE	AD VALOREM VALUE	EXEMPT AMOUNT	TAXABLE VALUE
AG002	Ag Dist #2	37	MOVTAX				
FD022	Louisville Fir	37	TOTAL M		1764,100		1764,100
WD032	E Lsvle WD #3	37	MOVTAX				

*** S C H O O L D I S T R I C T S U M M A R Y ***

CODE	DISTRICT NAME	TOTAL PARCELS	ASSESSED LAND	ASSESSED TOTAL	EXEMPT AMOUNT	TOTAL TAXABLE	STAR AMOUNT	STAR TAXABLE
405801	Massena 1	37	348,500	1764,100	2,670	1761,430	559,830	1201,600
	S U B - T O T A L	37	348,500	1764,100	2,670	1761,430	559,830	1201,600
	T O T A L	37	348,500	1764,100	2,670	1761,430	559,830	1201,600

*** S Y S T E M C O D E S S U M M A R Y ***

NO SYSTEM EXEMPTIONS AT THIS LEVEL

*** E X E M P T I O N S U M M A R Y ***

CODE	DESCRIPTION	TOTAL PARCELS	COUNTY	TOWN	SCHOOL
41121	VET WAR CT	2	16,050	16,050	
41131	VET COM CT	1	10,600	10,600	
41141	VET DIS CT	1	6,360	6,360	
41690	RPTL466_f	1	2,670	2,670	2,670
41834	ENH STAR	4			212,730
41854	BAS STAR	13			347,100
	T O T A L	22	35,680	35,680	562,500

STATE OF NEW YORK
COUNTY - St Lawrence
TOWN - Louisville
SWIS - 405289

2 0 1 9 T E N T A T I V E A S S E S S M E N T R O L L
T A X A B L E SECTION OF THE ROLL - 1
M A P S E C T I O N - 015
S U B - S E C T I O N - 040
UNIFORM PERCENT OF VALUE IS 087.00

PAGE 391
VALUATION DATE-JUL 01, 2018
TAXABLE STATUS DATE-MAR 01, 2019
RPS150/V04/L015
CURRENT DATE 4/25/2019

*** G R A N D T O T A L S ***

ROLL SEC	DESCRIPTION	TOTAL PARCELS	ASSESSED LAND	ASSESSED TOTAL	TAXABLE COUNTY	TAXABLE TOWN	TAXABLE SCHOOL	STAR TAXABLE
1	TAXABLE	37	348,500	1764,100	1728,420	1728,420	1761,430	1201,600

STATE OF NEW YORK
COUNTY - St Lawrence
TOWN - Louisville
SWIS - 405289

2 0 1 9 T E N T A T I V E A S S E S S M E N T R O L L
T A X A B L E SECTION OF THE ROLL - 1

PAGE 392
VALUATION DATE-JUL 01, 2018
TAXABLE STATUS DATE-MAR 01, 2019

TAX MAP NUMBER SEQUENCE
UNIFORM PERCENT OF VALUE IS 087.00
UNIFORM PERCENT OF VALUE IS 087.00

TAX MAP PARCEL NUMBER	PROPERTY LOCATION & CLASS	ASSESSMENT	EXEMPTION CODE	COUNTY	TOWN	SCHOOL
CURRENT OWNERS NAME	SCHOOL DISTRICT	LAND	TAX DESCRIPTION	TAXABLE VALUE		
CURRENT OWNERS ADDRESS	PARCEL SIZE/GRID COORD	TOTAL	SPECIAL DISTRICTS	ACCOUNT NO.		

15.041-1-2	87 Willard Rd			15.041-1-2	1-76-2	
Stearns Thomas W	270 Mfg housing		BAS STAR 41854 0	0	0	26,700
Stearns Amy B	Massena 1 405801	9,700	COUNTY TAXABLE VALUE	53,900		
87 Willard Rd	FRNT 150.00 DPTH 135.00	53,900	TOWN TAXABLE VALUE	53,900		
Massena, NY 13662	EAST-0324485 NRTH-1787134		SCHOOL TAXABLE VALUE	27,200		
	DEED BOOK 1999 PG-1101		AG002 Ag Dist #2	.00 MT		
	FULL MARKET VALUE	61,954	FD022 Louisville Fire Prot	53,900 TO M		
			WD032 E Lsvle WD #3	.00 MT		

15.041-1-3	Willard Rd			15.041-1-3	1-27-12	
Spinner Thomas J	311 Res vac land		COUNTY TAXABLE VALUE	2,500		
PO Box 763	Massena 1 405801	2,500	TOWN TAXABLE VALUE	2,500		
Massena, NY 13662	FRNT 150.00 DPTH 150.00	2,500	SCHOOL TAXABLE VALUE	2,500		
	EAST-0324569 NRTH-1787231		AG002 Ag Dist #2	.00 MT		
	DEED BOOK 2017 PG-15666		FD022 Louisville Fire Prot	2,500 TO M		
	FULL MARKET VALUE	2,874	WD032 E Lsvle WD #3	.00 MT		

15.041-1-4	103 Willard Rd			15.041-1-4	1-27-11	
Francis William L	210 1 Family Res		BAS STAR 41854 0	0	0	26,700
Francis Ronda L	Massena 1 405801	10,500	COUNTY TAXABLE VALUE	60,100		
103 Willard Rd	FRNT 158.00 DPTH 160.00	60,100	TOWN TAXABLE VALUE	60,100		
Massena, NY 13662	EAST-0324723 NRTH-1787403		SCHOOL TAXABLE VALUE	33,400		
	DEED BOOK 1032 PG-424		AG002 Ag Dist #2	.00 MT		
	FULL MARKET VALUE	69,080	FD022 Louisville Fire Prot	60,100 TO M		
			WD032 E Lsvle WD #3	.00 MT		

15.041-1-5	107 Willard Rd			15.041-1-5	1-18-2	
Brooks Timothy H	210 1 Family Res		COUNTY TAXABLE VALUE	64,200		
Brooks Jacqueline A	Massena 1 405801	7,500	TOWN TAXABLE VALUE	64,200		
107 Willard Rd	FRNT 75.00 DPTH 180.00	64,200	SCHOOL TAXABLE VALUE	64,200		
Massena, NY 13662	EAST-0324788 NRTH-1787495		AG002 Ag Dist #2	.00 MT		
	DEED BOOK 2018 PG-14181		FD022 Louisville Fire Prot	64,200 TO M		
	FULL MARKET VALUE	73,793	WD032 E Lsvle WD #3	.00 MT		

15.041-1-6.1	111 Willard Rd			15.041-1-6.1	1-64-5	
LaShomb William J	210 1 Family Res		BAS STAR 41854 0	0	0	26,700
LaShomb Christina	Massena 1 405801	10,300	COUNTY TAXABLE VALUE	73,100		
111 Willard Rd	FRNT 75.00 DPTH 160.00	73,100	TOWN TAXABLE VALUE	73,100		
Massena, NY 13662	ACRES 4.20		SCHOOL TAXABLE VALUE	46,400		
	EAST-0324752 NRTH-1787759		AG002 Ag Dist #2	.00 MT		
	DEED BOOK 1071 PG-1007		FD022 Louisville Fire Prot	73,100 TO M		
	FULL MARKET VALUE	84,023	WD032 E Lsvle WD #3	.00 MT		

STATE OF NEW YORK
COUNTY - St Lawrence
TOWN - Louisville
SWIS - 405289

2 0 1 9 T E N T A T I V E A S S E S S M E N T R O L L
T A X A B L E SECTION OF THE ROLL - 1

PAGE 393
VALUATION DATE-JUL 01, 2018
TAXABLE STATUS DATE-MAR 01, 2019

TAX MAP NUMBER SEQUENCE
UNIFORM PERCENT OF VALUE IS 087.00
UNIFORM PERCENT OF VALUE IS 087.00

TAX MAP PARCEL NUMBER	PROPERTY LOCATION & CLASS	ASSESSMENT	EXEMPTION CODE	COUNTY	TOWN	SCHOOL
CURRENT OWNERS NAME	SCHOOL DISTRICT	LAND	TAX DESCRIPTION	TAXABLE VALUE		
CURRENT OWNERS ADDRESS	PARCEL SIZE/GRID COORD	TOTAL	SPECIAL DISTRICTS	ACCOUNT NO.		

15.041-1-7	113 Willard Rd			15.041-1-7		1- 80- 5
Vice Ricky W	210 1 Family Res		BAS STAR 41854	0	0	26,700
Vice Nora B	Massena 1 405801	8,000	COUNTY TAXABLE VALUE	56,800		
113 Willard Rd	FRNT 90.00 DPTH 160.00	56,800	TOWN TAXABLE VALUE	56,800		
Massena, NY 13662	EAST-0324901 NRTH-1787641		SCHOOL TAXABLE VALUE	30,100		
	DEED BOOK 1032 PG-28		AG002 Ag Dist #2	.00 MT		
	FULL MARKET VALUE	65,287	FD022 Louisville Fire Prot	56,800 TO M		
			WD032 E Lsvle WD #3	.00 MT		

15.041-1-8	115 Willard Rd			15.041-1-8		1- 84-14
Pellegrino Kyle D	210 1 Family Res		BAS STAR 41854	0	0	26,700
115 Willard Rd	Massena 1 405801	11,600	COUNTY TAXABLE VALUE	40,200		
Massena, NY 13662	FRNT 210.00 DPTH 160.00	40,200	TOWN TAXABLE VALUE	40,200		
	EAST-0324977 NRTH-1787738		SCHOOL TAXABLE VALUE	13,500		
	DEED BOOK 2002 PG-19982		AG002 Ag Dist #2	.00 MT		
	FULL MARKET VALUE	46,207	FD022 Louisville Fire Prot	40,200 TO M		
			WD032 E Lsvle WD #3	.00 MT		

15.041-1-9	114 Willard Rd			15.041-1-9		1- 35- 1
Hammill Margaret L (LU)	210 1 Family Res		Vet Pro Ra 41111	0	6,740	6,740
% John Hammill	Massena 1 405801	11,900	ENH STAR 41834	0	0	61,140
2952 CR 35	FRNT 240.00 DPTH 151.00	67,400	COUNTY TAXABLE VALUE	60,660		
Norwood, NY 13668	EAST-0325085 NRTH-1787565		TOWN TAXABLE VALUE	60,660		
	DEED BOOK 2003 PG-16177		SCHOOL TAXABLE VALUE	6,260		
	FULL MARKET VALUE	77,471	AG002 Ag Dist #2	.00 MT		
			FD022 Louisville Fire Prot	67,400 TO M		
			WD032 E Lsvle WD #3	.00 MT		

15.041-1-10	112 Willard Rd			15.041-1-10		1- 31- 9
Hartson Ted M	210 1 Family Res		ENH STAR 41834	0	0	61,140
Hartson Cathlene A	Massena 1 405801	7,900	COUNTY TAXABLE VALUE	65,500		
112 Willard Rd	FRNT 75.00 DPTH 229.00	65,500	TOWN TAXABLE VALUE	65,500		
Massena, NY 13662	EAST-0325010 NRTH-1787451		SCHOOL TAXABLE VALUE	4,360		
	DEED BOOK 1007 PG-795		AG002 Ag Dist #2	.00 MT		
	FULL MARKET VALUE	75,287	FD022 Louisville Fire Prot	65,500 TO M		
			WD032 E Lsvle WD #3	.00 MT		

15.041-1-11	108 Willard Rd			15.041-1-11		1- 80-11
St Thomas Abbey J	210 1 Family Res		BAS STAR 41854	0	0	26,700
108 Willard Rd	Massena 1 405801	7,900	COUNTY TAXABLE VALUE	38,600		
Massena, NY 13662	FRNT 75.00 DPTH 235.00	38,600	TOWN TAXABLE VALUE	38,600		
	BANK8888830		SCHOOL TAXABLE VALUE	11,900		
	EAST-0324982 NRTH-1787376		AG002 Ag Dist #2	.00 MT		
	DEED BOOK 2017 PG-15438		FD022 Louisville Fire Prot	38,600 TO M		
	FULL MARKET VALUE	44,368	WD032 E Lsvle WD #3	.00 MT		

STATE OF NEW YORK
 COUNTY - St Lawrence
 TOWN - Louisville
 SWIS - 405289

2 0 1 9 T E N T A T I V E A S S E S S M E N T R O L L
 T A X A B L E SECTION OF THE ROLL - 1

PAGE 394
 VALUATION DATE-JUL 01, 2018
 TAXABLE STATUS DATE-MAR 01, 2019

TAX MAP NUMBER SEQUENCE
 UNIFORM PERCENT OF VALUE IS 087.00
 UNIFORM PERCENT OF VALUE IS 087.00

TAX MAP PARCEL NUMBER	PROPERTY LOCATION & CLASS	ASSESSMENT	EXEMPTION CODE	COUNTY	TOWN	SCHOOL
CURRENT OWNERS NAME	SCHOOL DISTRICT	LAND	TAX DESCRIPTION	TAXABLE VALUE		ACCOUNT NO.
CURRENT OWNERS ADDRESS	PARCEL SIZE/GRID COORD	TOTAL	SPECIAL DISTRICTS			

15.041-1-12.1	106 Willard Rd			15.041-1-12.1		*****
Casey Ronald	210 1 Family Res		ENH STAR 41834	0	0	1-47-11
Casey Elizabeth	Massena 1 405801	7,500	COUNTY TAXABLE VALUE	54,900		
106 Willard Rd	FRNT 75.00 DPTH 204.00	54,900	TOWN TAXABLE VALUE	54,900		
Massena, NY 13662	EAST-0324936 NRTH-1787315		SCHOOL TAXABLE VALUE	0		
	DEED BOOK 924 PG-1048		AG002 Ag Dist #2	.00 MT		
	FULL MARKET VALUE	63,103	FD022 Louisville Fire Prot	54,900 TO M		
			WD032 E Lsvle WD #3	.00 MT		

15.041-1-13	102 Willard Rd			15.041-1-13		*****
Tyo Randall J	210 1 Family Res		COUNTY TAXABLE VALUE	49,200		1- 74-13
Tyo Jane M	Massena 1 405801	6,500	TOWN TAXABLE VALUE	49,200		
42 Nightengale Ave	FRNT 75.00 DPTH 135.00	49,200	SCHOOL TAXABLE VALUE	49,200		
Massena, NY 13662	EAST-0324853 NRTH-1787278		AG002 Ag Dist #2	.00 MT		
	DEED BOOK 2002 PG-20613		FD022 Louisville Fire Prot	49,200 TO M		
	FULL MARKET VALUE	56,552	WD032 E Lsvle WD #3	.00 MT		

15.041-1-14	14 Tyo Rd			15.041-1-14		*****
Blair Kenneth N	210 1 Family Res		ENH STAR 41834	0	0	1- 61- 1
Blair Rebecca A	Massena 1 405801	9,900	COUNTY TAXABLE VALUE	51,000		
14 Tyo Rd	FRNT 108.00 DPTH 275.00	51,000	TOWN TAXABLE VALUE	51,000		
Massena, NY 13662	EAST-0324804 NRTH-1787116		SCHOOL TAXABLE VALUE	0		
	DEED BOOK 1058 PG-575		AG002 Ag Dist #2	.00 MT		
	FULL MARKET VALUE	58,621	FD022 Louisville Fire Prot	51,000 TO M		
			WD032 E Lsvle WD #3	.00 MT		

15.041-1-15	17 Tyo Rd			15.041-1-15		*****
Donnelly Travis	210 1 Family Res - WTRFNT		BAS STAR 41854	0	0	1- 75- 6
17 Tyo Rd	Massena 1 405801	12,700	COUNTY TAXABLE VALUE	129,820		26,700
Massena, NY 13662-3473	FRNT 225.00 DPTH	129,820	TOWN TAXABLE VALUE	129,820		
	ACRES 1.30		SCHOOL TAXABLE VALUE	103,120		
	EAST-0325047 NRTH-1786868		AG002 Ag Dist #2	.00 MT		
	DEED BOOK 2012 PG-16317		FD022 Louisville Fire Prot	129,820 TO M		
	FULL MARKET VALUE	149,218	WD032 E Lsvle WD #3	.00 MT		

15.041-1-16	21 Tyo Rd			15.041-1-16		*****
Donnelly Dennis E (LU)	210 1 Family Res - WTRFNT		ENH STAR 41834	0	0	1- 25-12
Donnelly Diana C (LU)	Massena 1 405801	13,500	COUNTY TAXABLE VALUE	58,800		58,800
21 Tyo Rd	FRNT 164.00 DPTH 303.00	58,800	TOWN TAXABLE VALUE	58,800		
Massena, NY 13662	EAST-0324945 NRTH-1786700		SCHOOL TAXABLE VALUE	0		
	DEED BOOK 2018 PG-1547		AG002 Ag Dist #2	.00 MT		
	FULL MARKET VALUE	67,586	FD022 Louisville Fire Prot	58,800 TO M		
			WD032 E Lsvle WD #3	.00 MT		

STATE OF NEW YORK
 COUNTY - St Lawrence
 TOWN - Louisville
 SWIS - 405289

2 0 1 9 T E N T A T I V E A S S E S S M E N T R O L L
 T A X A B L E SECTION OF THE ROLL - 1

PAGE 395
 VALUATION DATE-JUL 01, 2018
 TAXABLE STATUS DATE-MAR 01, 2019

TAX MAP NUMBER SEQUENCE
 UNIFORM PERCENT OF VALUE IS 087.00
 UNIFORM PERCENT OF VALUE IS 087.00

TAX MAP PARCEL NUMBER	PROPERTY LOCATION & CLASS	ASSESSMENT	EXEMPTION CODE	COUNTY	TOWN	SCHOOL
CURRENT OWNERS NAME	SCHOOL DISTRICT	LAND	TAX DESCRIPTION	TAXABLE VALUE		ACCOUNT NO.
CURRENT OWNERS ADDRESS	PARCEL SIZE/GRID COORD	TOTAL	SPECIAL DISTRICTS			
***** 15.041-1-17 *****						
88 Willard Rd						1- 40- 1
15.041-1-17	210 1 Family Res		Vet Pro Ra 41111	0	50,224	50,224 0
Jarrett Jack E (LU)	Massena 1 405801	10,800	ENH STAR 41834	0	0	0 61,140
88 Willard Rd	FRNT 222.00 DPTH 130.00	68,800	COUNTY TAXABLE VALUE		18,576	
Massena, NY 13662	EAST-0324631 NRTH-1787024		TOWN TAXABLE VALUE		18,576	
	DEED BOOK 2005 PG-11454		SCHOOL TAXABLE VALUE		7,660	
	FULL MARKET VALUE	79,080	AG002 Ag Dist #2		.00 MT	
			FD022 Louisville Fire Prot		68,800 TO M	
			WD032 E Lsvle WD #3		.00 MT	
***** 15.041-1-18 *****						
84 Willard Rd						1- 14- 3
15.041-1-18	210 1 Family Res		BAS STAR 41854	0	0	0 26,700
Legault Michael J	Massena 1 405801	7,600	COUNTY TAXABLE VALUE		52,000	
Legault Tracie A	FRNT 75.00 DPTH	52,000	TOWN TAXABLE VALUE		52,000	
84 Willard Rd	ACRES 0.51 BANK8888111		SCHOOL TAXABLE VALUE		25,300	
Massena, NY 13662	EAST-0324582 NRTH-1786878		AG002 Ag Dist #2		.00 MT	
	DEED BOOK 2004 PG-11650		FD022 Louisville Fire Prot		52,000 TO M	
	FULL MARKET VALUE	59,770	WD032 E Lsvle WD #3		.00 MT	
***** 15.041-1-19.1 *****						
80 Willard Rd						1- 78- 5
15.041-1-19.1	210 1 Family Res		BAS STAR 41854	0	0	0 26,700
Beshaw Roy A	Massena 1 405801	9,700	COUNTY TAXABLE VALUE		41,600	
Beshaw Bethanne M	FRNT 132.00 DPTH 157.00	41,600	TOWN TAXABLE VALUE		41,600	
80 Willard Rd	BANK8888111		SCHOOL TAXABLE VALUE		14,900	
Massena, NY 13662	EAST-0324490 NRTH-1786830		AG002 Ag Dist #2		.00 MT	
	DEED BOOK 1089 PG-911		FD022 Louisville Fire Prot		41,600 TO M	
	FULL MARKET VALUE	47,816	WD032 E Lsvle WD #3		.00 MT	
***** 15.041-1-21 *****						
18 Shallow River Ln						
15.041-1-21	210 1 Family Res		ENH STAR 41834	0	0	0 61,140
Dewey Walter F	Massena 1 405801	14,100	COUNTY TAXABLE VALUE		108,200	
Dewey Marlene A	ACRES 1.70	108,200	TOWN TAXABLE VALUE		108,200	
18 Shallow River Ln	EAST-0324528 NRTH-1786635		SCHOOL TAXABLE VALUE		47,060	
Massena, NY 13662	DEED BOOK 1101 PG-1092		AG002 Ag Dist #2		.00 MT	
	FULL MARKET VALUE	124,368	FD022 Louisville Fire Prot		108,200 TO M	
			WD032 E Lsvle WD #3		.00 MT	
***** 15.041-1-23 *****						
Tyo Rd						
15.041-1-23	311 Res vac land		COUNTY TAXABLE VALUE		2,800	
Jarrett Jack E (LU)	Massena 1 405801	2,800	TOWN TAXABLE VALUE		2,800	
88 Willard Rd	FRNT 233.00 DPTH 131.11	2,800	SCHOOL TAXABLE VALUE		2,800	
Massena, NY 13662	EAST-0324734 NRTH-1786928		AG002 Ag Dist #2		.00 MT	
	DEED BOOK 2005 PG-11454		FD022 Louisville Fire Prot		2,800 TO M	
	FULL MARKET VALUE	3,218	WD032 E Lsvle WD #3		.00 MT	

STATE OF NEW YORK
COUNTY - St Lawrence
TOWN - Louisville
SWIS - 405289

2 0 1 9 T E N T A T I V E A S S E S S M E N T R O L L
T A X A B L E SECTION OF THE ROLL - 1

PAGE 396
VALUATION DATE-JUL 01, 2018
TAXABLE STATUS DATE-MAR 01, 2019

TAX MAP NUMBER SEQUENCE
UNIFORM PERCENT OF VALUE IS 087.00
UNIFORM PERCENT OF VALUE IS 087.00

TAX MAP PARCEL NUMBER	PROPERTY LOCATION & CLASS	ASSESSMENT	EXEMPTION CODE	COUNTY	TOWN	SCHOOL
CURRENT OWNERS NAME	SCHOOL DISTRICT	LAND	TAX DESCRIPTION	TAXABLE VALUE		
CURRENT OWNERS ADDRESS	PARCEL SIZE/GRID COORD	TOTAL	SPECIAL DISTRICTS	ACCOUNT NO.		

15.041-1-24.1	11 Tyo Rd			15.041-1-24.1		*****
Stearns Clark	210 1 Family Res		BAS STAR 41854	0	0	26,700
Stearns Suzanne	Massena 1 405801	23,100	COUNTY TAXABLE VALUE	97,300		
11 Tyo Rd	ACRES 4.00	97,300	TOWN TAXABLE VALUE	97,300		
Massena, NY 13662	EAST-0325205 NRTH-1787194		SCHOOL TAXABLE VALUE	70,600		
	DEED BOOK 2001 PG-7503		AG002 Ag Dist #2	.00	MT	
	FULL MARKET VALUE	111,839	FD022 Louisville Fire Prot	97,300	TO M	
			WD032 E Lsvle WD #3	.00	MT	

15.041-3-21	15 Shallow River Ln			15.041-3-21		*****
Halladay Richard S	210 1 Family Res - WTRFNT		BAS STAR 41854	0	0	26,700
Halladay Cristen R	Massena 1 405801	23,500	COUNTY TAXABLE VALUE	112,400		
15 Shallow River Ln	FRNT 175.00 DPTH	112,400	TOWN TAXABLE VALUE	112,400		
Massena, NY 13662	ACRES 1.90 BANK8888830		SCHOOL TAXABLE VALUE	85,700		
	EAST-0324804 NRTH-1786554		AG002 Ag Dist #2	.00	MT	
	DEED BOOK 1110 PG-978		FD022 Louisville Fire Prot	112,400	TO M	
	FULL MARKET VALUE	129,195	WD032 E Lsvle WD #3	.00	MT	

15.041-3-22	21 Shallow River Ln			15.041-3-22		*****
Tyo Paul J (LU)	210 1 Family Res - WTRFNT		RPTL466_f 41690	0	2,670	2,670
Tyo Elizabeth F (LU)	Massena 1 405801	20,200	ENH STAR 41834	0	0	46,930
21 Shallow River Ln	FRNT 150.00 DPTH	49,600	COUNTY TAXABLE VALUE	46,930		
Massena, NY 13662-3471	ACRES 1.36		TOWN TAXABLE VALUE	46,930		
	EAST-0324658 NRTH-1786370		SCHOOL TAXABLE VALUE	0		
	DEED BOOK 2009 PG-15535		AG002 Ag Dist #2	.00	MT	
	FULL MARKET VALUE	57,011	FD022 Louisville Fire Prot	49,600	TO M	
			WD032 E Lsvle WD #3	.00	MT	

15.041-3-23	25 Shallow River Ln			15.041-3-23		*****
Whalen Peter C (LU)	210 1 Family Res - WTRFNT		RPTL466_f 41690	0	2,670	2,670
Whalen Jean A (LU)	Massena 1 405801	22,000	BAS STAR 41854	0	0	26,700
25 Shallow River Ln	FRNT 150.00 DPTH	82,800	COUNTY TAXABLE VALUE	80,130		
Massena, NY 13662-3471	ACRES 1.34		TOWN TAXABLE VALUE	80,130		
	EAST-0324512 NRTH-1786241		SCHOOL TAXABLE VALUE	53,430		
	DEED BOOK 2010 PG-3523		AG002 Ag Dist #2	.00	MT	
	FULL MARKET VALUE	95,172	FD022 Louisville Fire Prot	82,800	TO M	
			WD032 E Lsvle WD #3	.00	MT	

STATE OF NEW YORK
 COUNTY - St Lawrence
 TOWN - Louisville
 SWIS - 405289

2 0 1 9 T E N T A T I V E A S S E S S M E N T R O L L
 T A X A B L E S E C T I O N O F T H E R O L L - 1
 M A P S E C T I O N - 015
 S U B - S E C T I O N - 041
 U N I F O R M P E R C E N T O F V A L U E I S 087.00

PAGE 397
 VALUATION DATE-JUL 01, 2018
 TAXABLE STATUS DATE-MAR 01, 2019
 RPS150/V04/L015
 CURRENT DATE 4/25/2019

*** S P E C I A L D I S T R I C T S U M M A R Y ***

CODE	DISTRICT NAME	TOTAL PARCELS	EXTENSION TYPE	EXTENSION VALUE	AD VALOREM VALUE	EXEMPT AMOUNT	TAXABLE VALUE
AG002	Ag Dist #2	24	MOVTAX				
FD022	Louisville Fir	24	TOTAL M		1481,520		1481,520
WD032	E Lsvle WD #3	24	MOVTAX				

*** S C H O O L D I S T R I C T S U M M A R Y ***

CODE	DISTRICT NAME	TOTAL PARCELS	ASSESSED LAND	ASSESSED TOTAL	EXEMPT AMOUNT	TOTAL TAXABLE	STAR AMOUNT	STAR TAXABLE
405801	Massena 1	24	271,700	1481,520	5,340	1476,180	776,590	699,590
	S U B - T O T A L	24	271,700	1481,520	5,340	1476,180	776,590	699,590
	T O T A L	24	271,700	1481,520	5,340	1476,180	776,590	699,590

*** S Y S T E M C O D E S S U M M A R Y ***

NO SYSTEM EXEMPTIONS AT THIS LEVEL

*** E X E M P T I O N S U M M A R Y ***

CODE	DESCRIPTION	TOTAL PARCELS	COUNTY	TOWN	SCHOOL
41111	Vet Pro Ra	2	56,964	56,964	
41690	RPTL466_f	2	5,340	5,340	5,340
41834	ENH STAR	8			456,190
41854	BAS STAR	12			320,400
	T O T A L	24	62,304	62,304	781,930

STATE OF NEW YORK
COUNTY - St Lawrence
TOWN - Louisville
SWIS - 405289

2 0 1 9 T E N T A T I V E A S S E S S M E N T R O L L
T A X A B L E SECTION OF THE ROLL - 1
M A P S E C T I O N - 015
S U B - S E C T I O N - 041
UNIFORM PERCENT OF VALUE IS 087.00

PAGE 398
VALUATION DATE-JUL 01, 2018
TAXABLE STATUS DATE-MAR 01, 2019
RPS150/V04/L015
CURRENT DATE 4/25/2019

*** G R A N D T O T A L S ***

ROLL SEC	DESCRIPTION	TOTAL PARCELS	ASSESSED LAND	ASSESSED TOTAL	TAXABLE COUNTY	TAXABLE TOWN	TAXABLE SCHOOL	STAR TAXABLE
1	TAXABLE	24	271,700	1481,520	1419,216	1419,216	1476,180	699,590

STATE OF NEW YORK
COUNTY - St Lawrence
TOWN - Louisville
SWIS - 405289

2 0 1 9 T E N T A T I V E A S S E S S M E N T R O L L
T A X A B L E SECTION OF THE ROLL - 1

PAGE 399
VALUATION DATE-JUL 01, 2018
TAXABLE STATUS DATE-MAR 01, 2019

TAX MAP NUMBER SEQUENCE
UNIFORM PERCENT OF VALUE IS 087.00
UNIFORM PERCENT OF VALUE IS 087.00

TAX MAP PARCEL NUMBER	PROPERTY LOCATION & CLASS	ASSESSMENT	EXEMPTION CODE	COUNTY	TOWN	SCHOOL
CURRENT OWNERS NAME	SCHOOL DISTRICT	LAND	TAX DESCRIPTION	TAXABLE VALUE		
CURRENT OWNERS ADDRESS	PARCEL SIZE/GRID COORD	TOTAL	SPECIAL DISTRICTS	ACCOUNT NO.		
***** 15.048-1-1 *****						
36 Lincoln Dr						1- 84- 8
15.048-1-1	210 1 Family Res - WTRFNT		COUNTY TAXABLE VALUE	28,000		
Shirley William P	Massena 1 405801	15,500	TOWN TAXABLE VALUE	28,000		
Shirley Patti L	ACRES 4.30	28,000	SCHOOL TAXABLE VALUE	28,000		
50 Lincoln Dr	EAST-0322015 NRTH-1785587		FD022 Louisville Fire Prot	28,000	TO M	
Massena, NY 13662	DEED BOOK 2005 PG-13304		WD032 E Lsvle WD #3	.00	MT	
	FULL MARKET VALUE	32,184				
***** 15.048-1-2.1 *****						
22 Lincoln Dr						1- 66- 9
15.048-1-2.1	210 1 Family Res		VET WAR CT 41121	0	10,680	10,680 0
Shirley Paul	Massena 1 405801	7,600	Aged - Tow 41803	0	0	34,310 0
Shirley Patricia	FRNT 70.00 DPTH 340.00	79,300	Aged - Cou 41802	0	24,017	0 0
22 Lincoln Dr	BANK8888830		ENH STAR 41834	0	0	0 61,140
Massena, NY 13662	EAST-0322340 NRTH-1785619		COUNTY TAXABLE VALUE	44,603		
	DEED BOOK 812 PG-406		TOWN TAXABLE VALUE	34,310		
	FULL MARKET VALUE	91,149	SCHOOL TAXABLE VALUE	18,160		
			FD022 Louisville Fire Prot	79,300	TO M	
			WD032 E Lsvle WD #3	.00	MT	
***** 15.048-1-2.2 *****						
30 Lincoln Dr						
15.048-1-2.2	220 2 Family Res - WTRFNT		COUNTY TAXABLE VALUE	63,000		
Shirley Patti L	Massena 1 405801	12,600	TOWN TAXABLE VALUE	63,000		
50 Lincoln Dr	FRNT 105.00 DPTH	63,000	SCHOOL TAXABLE VALUE	63,000		
Massena, NY 13662-3464	ACRES 1.00		FD022 Louisville Fire Prot	63,000	TO M	
	EAST-0322258 NRTH-1785607					
	DEED BOOK 2010 PG-1471					
	FULL MARKET VALUE	72,414				
***** 15.048-1-3.1 *****						
20 Lincoln Dr						1- 66- 8
15.048-1-3.1	210 1 Family Res - WTRFNT		BAS STAR 41854	0	0	0 26,700
Shirley Robert P	Massena 1 405801	13,500	COUNTY TAXABLE VALUE	87,000		
Shirley Michelle J	FRNT 240.00 DPTH	87,000	TOWN TAXABLE VALUE	87,000		
20 Lincoln Dr	ACRES 1.40		SCHOOL TAXABLE VALUE	60,300		
Massena, NY 13662-3464	EAST-0322470 NRTH-1785624		FD022 Louisville Fire Prot	87,000	TO M	
	DEED BOOK 1048 PG-795		WD032 E Lsvle WD #3	.00	MT	
	FULL MARKET VALUE	100,000				
***** 15.048-1-3.2 *****						
23 Lincoln Dr						
15.048-1-3.2	210 1 Family Res		Aged - All 41800	0	38,700	38,700 38,700
Vancor Leonard	Massena 1 405801	13,900	ENH STAR 41834	0	0	0 38,700
Vancor Susan M	FRNT 440.00 DPTH	77,400	COUNTY TAXABLE VALUE	38,700		
23 Lincoln Dr	ACRES 1.60 BANK8888220		TOWN TAXABLE VALUE	38,700		
Massena, NY 13662	EAST-0322589 NRTH-1785262		SCHOOL TAXABLE VALUE	0		
	DEED BOOK 2005 PG-10234		FD022 Louisville Fire Prot	77,400	TO M	
	FULL MARKET VALUE	88,966	WD032 E Lsvle WD #3	.00	MT	

STATE OF NEW YORK
COUNTY - St Lawrence
TOWN - Louisville
SWIS - 405289

2 0 1 9 T E N T A T I V E A S S E S S M E N T R O L L
T A X A B L E SECTION OF THE ROLL - 1

PAGE 400
VALUATION DATE-JUL 01, 2018
TAXABLE STATUS DATE-MAR 01, 2019

TAX MAP NUMBER SEQUENCE
UNIFORM PERCENT OF VALUE IS 087.00
UNIFORM PERCENT OF VALUE IS 087.00

TAX MAP PARCEL NUMBER	PROPERTY LOCATION & CLASS	ASSESSMENT	EXEMPTION CODE	COUNTY	TOWN	SCHOOL
CURRENT OWNERS NAME	SCHOOL DISTRICT	LAND	TAX DESCRIPTION	TAXABLE VALUE		
CURRENT OWNERS ADDRESS	PARCEL SIZE/GRID COORD	TOTAL	SPECIAL DISTRICTS	ACCOUNT NO.		

15.048-1-5.2	12 Lincoln Dr			15.048-1-5.2		8-88-12.2
Shirley Rebecca A	312 Vac w/imprv		COUNTY TAXABLE VALUE	32,200		
12 Lincoln Dr	Massena 1 405801	5,000	TOWN TAXABLE VALUE	32,200		
Massena, NY 13662	FRNT 210.00 DPTH 35.00	32,200	SCHOOL TAXABLE VALUE	32,200		
	EAST-0322735 NRTH-1785376		FD022 Louisville Fire Prot	32,200 TO M		
	DEED BOOK 2016 PG-14202		WD032 E Lsvle WD #3	.00 MT		
	FULL MARKET VALUE	37,011				

15.048-1-6	6 Lincoln Dr			15.048-1-6		1- 54-15
Neves Rene	210 1 Family Res		BAS STAR 41854 0	0	0	26,700
Neves Denise	Massena 1 405801	14,100	COUNTY TAXABLE VALUE	71,900		
6 Lincoln Dr	FRNT 105.00 DPTH	71,900	TOWN TAXABLE VALUE	71,900		
Massena, NY 13662	ACRES 1.70		SCHOOL TAXABLE VALUE	45,200		
	EAST-0322800 NRTH-1785522		FD022 Louisville Fire Prot	71,900 TO M		
	DEED BOOK 1019 PG-36		WD032 E Lsvle WD #3	.00 MT		
	FULL MARKET VALUE	82,644				

15.048-1-7	Cr 39			15.048-1-7		1- 10- 3
Beattie Mary (Estate)	314 Rural vac<10		COUNTY TAXABLE VALUE	700		
13904 State Highway 37	Massena 1 405801	700	TOWN TAXABLE VALUE	700		
Massena, NY 13662	FRNT 65.00 DPTH 30.00	700	SCHOOL TAXABLE VALUE	700		
	EAST-0322908 NRTH-1785570		FD022 Louisville Fire Prot	700 TO M		
	FULL MARKET VALUE	805	WD032 E Lsvle WD #3	.00 MT		

15.048-1-8	813 Cr 39			15.048-1-8		1- 40- 3
Baxter Larry	210 1 Family Res		COUNTY TAXABLE VALUE	43,600		
Baxter Patsy	Massena 1 405801	3,900	TOWN TAXABLE VALUE	43,600		
165 Fayette Rd	76x30x35x35x40x75	43,600	SCHOOL TAXABLE VALUE	43,600		
Massena, NY 13662-3341	FRNT 76.00 DPTH 45.00		FD022 Louisville Fire Prot	43,600 TO M		
	EAST-0322859 NRTH-1785624		WD032 E Lsvle WD #3	.00 MT		
	DEED BOOK 1046 PG-840					
	FULL MARKET VALUE	50,115				

15.048-1-10.1	815 Cr 39			15.048-1-10.1		1- 84-11
Smith-Simmons Ella K	311 Res vac land - WTRFNT		COUNTY TAXABLE VALUE	15,700		
106 Willard Rd	Massena 1 405801	15,700	TOWN TAXABLE VALUE	15,700		
Massena, NY 13662-3475	Split 5/2009	15,700	SCHOOL TAXABLE VALUE	15,700		
	FRNT 280.00 DPTH 242.00		FD022 Louisville Fire Prot	15,700 TO M		
	EAST-0322729 NRTH-1785684		WD032 E Lsvle WD #3	.00 MT		
	DEED BOOK 1017 PG-1054					
	FULL MARKET VALUE	18,046				

STATE OF NEW YORK
COUNTY - St Lawrence
TOWN - Louisville
SWIS - 405289

2 0 1 9 T E N T A T I V E A S S E S S M E N T R O L L
T A X A B L E SECTION OF THE ROLL - 1

PAGE 401
VALUATION DATE-JUL 01, 2018
TAXABLE STATUS DATE-MAR 01, 2019

TAX MAP NUMBER SEQUENCE
UNIFORM PERCENT OF VALUE IS 087.00
UNIFORM PERCENT OF VALUE IS 087.00

TAX MAP PARCEL NUMBER	PROPERTY LOCATION & CLASS	ASSESSMENT	EXEMPTION CODE	COUNTY	TOWN	SCHOOL
CURRENT OWNERS NAME	SCHOOL DISTRICT	LAND	TAX DESCRIPTION	TAXABLE VALUE		
CURRENT OWNERS ADDRESS	PARCEL SIZE/GRID COORD	TOTAL	SPECIAL DISTRICTS	ACCOUNT NO.		

15.048-1-14.1	306 Water St			15.048-1-14.1		*****
Smith Kendra A (LU)	210 1 Family Res - WTRFNT		BAS STAR 41854	0	0	1- 55- 8
306 Water St	Massena 1 405801	21,400	COUNTY TAXABLE VALUE		42,600	26,700
Louisville, NY 13662	ACRES 1.20 BANK8888220	42,600	TOWN TAXABLE VALUE		42,600	
	EAST-0323016 NRTH-1785889		SCHOOL TAXABLE VALUE		15,900	
	DEED BOOK 2019 PG-420		FD022 Louisville Fire Prot		42,600 TO M	
PRIOR OWNER ON 3/01/2019	FULL MARKET VALUE	48,966	WD032 E Lsvle WD #3		.00 MT	
Smith Kendra A (LU)						*****

15.048-1-15.1	Off Cr 39			15.048-1-15.1		*****
Smith Kendra A	311 Res vac land - WTRFNT		COUNTY TAXABLE VALUE		9,800	1- 82- 9.1
306 Water St	Massena 1 405801	9,800	TOWN TAXABLE VALUE		9,800	
Massena, NY 13662	ACRES 2.00	9,800	SCHOOL TAXABLE VALUE		9,800	
	EAST-0323390 NRTH-1785707		FD022 Louisville Fire Prot		9,800 TO M	
	DEED BOOK 2000 PG-1078		WD032 E Lsvle WD #3		.00 MT	
	FULL MARKET VALUE	11,264				

15.048-1-15.2	308 Water St			15.048-1-15.2		*****
Belile Warren J Jr	270 Mfg housing - WTRFNT		BAS STAR 41854	0	0	1- 82- 9.2
308 Water St	Massena 1 405801	20,300	COUNTY TAXABLE VALUE		80,500	26,700
Massena, NY 13662	ACRES 1.00	80,500	TOWN TAXABLE VALUE		80,500	
	EAST-0323244 NRTH-1785900		SCHOOL TAXABLE VALUE		53,800	
	DEED BOOK 2006 PG-15475		FD022 Louisville Fire Prot		80,500 TO M	
	FULL MARKET VALUE	92,529	WD032 E Lsvle WD #3		.00 MT	

15.048-1-16	808 Cr 39			15.048-1-16		*****
Smith Kendra A	314 Rural vac<10		COUNTY TAXABLE VALUE		9,700	1- 68-10
306 Water St	Massena 1 405801	9,700	TOWN TAXABLE VALUE		9,700	
Massena, NY 13662-3456	181x115x106x65x66x86x24x50	9,700	SCHOOL TAXABLE VALUE		9,700	
	FRNT 181.00 DPTH 140.00		FD022 Louisville Fire Prot		9,700 TO M	
	EAST-0323005 NRTH-1785641		WD032 E Lsvle WD #3		.00 MT	
	DEED BOOK 2015 PG-11523					
	FULL MARKET VALUE	11,149				

15.048-1-17.1	800, 802 Cr 39			15.048-1-17.1		*****
Belile Warren J Sr	210 1 Family Res		BAS STAR 41854	0	0	1-82-5
Belile Lorri L	Massena 1 405801	10,000	COUNTY TAXABLE VALUE		56,900	26,700
802 County Route 39	FRNT 170.00 DPTH 180.00	56,900	TOWN TAXABLE VALUE		56,900	
Massena, NY 13662	EAST-0323140 NRTH-1785528		SCHOOL TAXABLE VALUE		30,200	
	DEED BOOK 2017 PG-13300		FD022 Louisville Fire Prot		56,900 TO M	
	FULL MARKET VALUE	65,402	WD032 E Lsvle WD #3		.00 MT	

STATE OF NEW YORK
COUNTY - St Lawrence
TOWN - Louisville
SWIS - 405289

2 0 1 9 T E N T A T I V E A S S E S S M E N T R O L L
T A X A B L E SECTION OF THE ROLL - 1

PAGE 402
VALUATION DATE-JUL 01, 2018
TAXABLE STATUS DATE-MAR 01, 2019

TAX MAP NUMBER SEQUENCE
UNIFORM PERCENT OF VALUE IS 087.00
UNIFORM PERCENT OF VALUE IS 087.00

TAX MAP PARCEL NUMBER	PROPERTY LOCATION & CLASS	ASSESSMENT	EXEMPTION CODE	COUNTY	TOWN	SCHOOL
CURRENT OWNERS NAME	SCHOOL DISTRICT	LAND	TAX DESCRIPTION	TAXABLE VALUE		
CURRENT OWNERS ADDRESS	PARCEL SIZE/GRID COORD	TOTAL	SPECIAL DISTRICTS			ACCOUNT NO.

15.048-1-19	796,798 Cr 39			15.048-1-19		*****
Shirley Thomas E	210 1 Family Res - WTRFNT		BAS STAR 41854	0	0	1- 66- 7
796 County Route 39	Massena 1 405801	13,700	COUNTY TAXABLE VALUE		45,600	
Massena, NY 13662	FRNT 217.00 DPTH	45,600	TOWN TAXABLE VALUE		45,600	
	ACRES 1.80 BANK8888830		SCHOOL TAXABLE VALUE		18,900	
	EAST-0323443 NRTH-1785470		FD022 Louisville Fire Prot		45,600 TO M	
	DEED BOOK 1999 PG-17590		WD032 E Lsvle WD #3		.00 MT	
	FULL MARKET VALUE	52,414				

15.048-1-20	Cr 39			15.048-1-20		*****
Trudell Clayton L (LU)	120 Field crops - WTRFNT		COUNTY TAXABLE VALUE		3,400	1- 77- 4
Trudell Gayle M (LU)	Massena 1 405801	3,400	TOWN TAXABLE VALUE		3,400	
17 Randall Rd	FRNT 344.00 DPTH	3,400	SCHOOL TAXABLE VALUE		3,400	
Lisbon, NY 13658-3283	ACRES 5.10		FD022 Louisville Fire Prot		3,400 TO M	
	EAST-0323622 NRTH-1785292		WD032 E Lsvle WD #3		.00 MT	
	DEED BOOK 2006 PG-1643					
	FULL MARKET VALUE	3,908				

15.048-1-22.111	789 Cr 39			15.048-1-22.111		*****
Hurlbut Eleanor (LU)	210 1 Family Res		ENH STAR 41834	0	0	1- 38-10
789 County Route 39	Massena 1 405801	14,200	COUNTY TAXABLE VALUE		92,500	
Massena, NY 13662	combine 4/2017 LDC	92,500	TOWN TAXABLE VALUE		92,500	
	strack survey 0.9a(D) &		SCHOOL TAXABLE VALUE		31,360	
	FRNT 388.00 DPTH		FD022 Louisville Fire Prot		92,500 TO M	
	ACRES 3.40		WD032 E Lsvle WD #3		.00 MT	
	EAST-0323192 NRTH-1784975					
	DEED BOOK 2017 PG-4814					
	FULL MARKET VALUE	106,322				

15.048-1-23	16 Lincoln Dr Ext			15.048-1-23		*****
LeMay Karen	270 Mfg housing		COUNTY TAXABLE VALUE		11,400	1- 38-12
492 County Route 39	Massena 1 405801	9,400	TOWN TAXABLE VALUE		11,400	
Massena, NY 13662	SP12000	11,400	SCHOOL TAXABLE VALUE		11,400	
	FRNT 122.00 DPTH 132.00		FD022 Louisville Fire Prot		11,400 TO M	
	EAST-0322939 NRTH-1784924		WD032 E Lsvle WD #3		.00 MT	
	DEED BOOK 2016 PG-12275					
	FULL MARKET VALUE	13,103				

15.048-1-26	797 Cr 39			15.048-1-26		*****
Hurlbut Kenneth	210 1 Family Res		COUNTY TAXABLE VALUE		54,100	1- 68- 2
PO Box 742	Massena 1 405801	8,600	TOWN TAXABLE VALUE		54,100	
Massena, NY 13662	plot revised 4/2017	54,100	SCHOOL TAXABLE VALUE		54,100	
	Strack Survey 2/2017		FD022 Louisville Fire Prot		54,100 TO M	
	0.38a(D) *s/i/d/f*		WD032 E Lsvle WD #3		.00 MT	
	FRNT 99.00 DPTH 141.00					
	EAST-0323065 NRTH-1785294					
	DEED BOOK 2017 PG-4815					
	FULL MARKET VALUE	62,184				

STATE OF NEW YORK
COUNTY - St Lawrence
TOWN - Louisville
SWIS - 405289

2 0 1 9 T E N T A T I V E A S S E S S M E N T R O L L
T A X A B L E SECTION OF THE ROLL - 1

PAGE 403
VALUATION DATE-JUL 01, 2018
TAXABLE STATUS DATE-MAR 01, 2019

TAX MAP NUMBER SEQUENCE
UNIFORM PERCENT OF VALUE IS 087.00
UNIFORM PERCENT OF VALUE IS 087.00

TAX MAP PARCEL NUMBER	PROPERTY LOCATION & CLASS	ASSESSMENT	EXEMPTION CODE	COUNTY	TOWN	SCHOOL
CURRENT OWNERS NAME	SCHOOL DISTRICT	LAND	TAX DESCRIPTION	TAXABLE VALUE		
CURRENT OWNERS ADDRESS	PARCEL SIZE/GRID COORD	TOTAL	SPECIAL DISTRICTS	ACCOUNT NO.		

15.048-1-27	5 Lincoln Dr			15.048-1-27	1- 6- 9	
Bolt Christopher	210 1 Family Res		COUNTY TAXABLE VALUE	64,700		
175 Circle Dr	Massena 1 405801	7,500	TOWN TAXABLE VALUE	64,700		
Fort Myers, FL 33905	plot revised 4/2017	64,700	SCHOOL TAXABLE VALUE	64,700		
	FRNT 140.00 DPTH 82.00		FD022 Louisville Fire Prot	64,700	TO M	
	EAST-0323010 NRTH-1785369		WD032 E Lsvle WD #3	.00	MT	
	DEED BOOK 1049 PG-774					
	FULL MARKET VALUE	74,368				

15.048-1-28.1	7 Lincoln			15.048-1-28.1	1- 88-11	
Hurlbut Michael	331 Com vac w/im		COUNTY TAXABLE VALUE	62,200		
Hurlbut Julie	Massena 1 405801	10,500	TOWN TAXABLE VALUE	62,200		
86 Cougar Pt	strack survey 2/2017	62,200	SCHOOL TAXABLE VALUE	62,200		
Massena, NY 13662	.57(d) .35(d) .38(d)		FD022 Louisville Fire Prot	62,200	TO M	
	combine 12/2017		WD032 E Lsvle WD #3	.00	MT	
	FRNT 74.00 DPTH 107.00					
	ACRES 1.10					
	EAST-0323000 NRTH-1785190					
	DEED BOOK 2018 PG-1701					
	FULL MARKET VALUE	71,494				

15.048-1-29	9 Lincoln Dr			15.048-1-29	1- 69- 6	
Lamica Charles E	210 1 Family Res		BAS STAR 41854 0	0	0	26,700
9 Lincoln Dr	Massena 1 405801	7,900	COUNTY TAXABLE VALUE	34,800		
Massena, NY 13662	plot revised 4/2017	34,800	TOWN TAXABLE VALUE	34,800		
	FRNT 76.00 DPTH 132.00		SCHOOL TAXABLE VALUE	8,100		
	BANK8888830		FD022 Louisville Fire Prot	34,800	TO M	
	EAST-0322878 NRTH-1785226		WD032 E Lsvle WD #3	.00	MT	
	DEED BOOK 1060 PG-735					
	FULL MARKET VALUE	40,000				

15.048-1-30.2	48,50 Lincoln Dr			15.048-1-30.2	1-42-4.2	
Shirley William P	210 1 Family Res		BAS STAR 41854 0	0	0	26,700
Shirley Patti L	Massena 1 405801	15,700	COUNTY TAXABLE VALUE	131,800		
50 Lincoln Dr	ACRES 5.00 BANK8888830	131,800	TOWN TAXABLE VALUE	131,800		
Massena, NY 13662	EAST-0321999 NRTH-1785165		SCHOOL TAXABLE VALUE	105,100		
	DEED BOOK 1100 PG-718		FD022 Louisville Fire Prot	131,800	TO M	
	FULL MARKET VALUE	151,494	WD032 E Lsvle WD #3	.00	MT	

15.048-1-30.11	Lincoln Dr			15.048-1-30.11	1- 42- 4.1	
Shirley William	105 Vac farmland		COUNTY TAXABLE VALUE	2,800		
Shirley Patti	Massena 1 405801	2,800	TOWN TAXABLE VALUE	2,800		
50 Lincoln Dr	FRNT 350.00 DPTH	2,800	SCHOOL TAXABLE VALUE	2,800		
Massena, NY 13662	ACRES 3.20		FD022 Louisville Fire Prot	2,800	TO M	
	EAST-0322351 NRTH-1785176		WD032 E Lsvle WD #3	.00	MT	
	DEED BOOK 1101 PG-12					
	FULL MARKET VALUE	3,218				

STATE OF NEW YORK
COUNTY - St Lawrence
TOWN - Louisville
SWIS - 405289

2 0 1 9 T E N T A T I V E A S S E S S M E N T R O L L
T A X A B L E SECTION OF THE ROLL - 1

PAGE 404
VALUATION DATE-JUL 01, 2018
TAXABLE STATUS DATE-MAR 01, 2019

TAX MAP NUMBER SEQUENCE
UNIFORM PERCENT OF VALUE IS 087.00
UNIFORM PERCENT OF VALUE IS 087.00

TAX MAP PARCEL NUMBER	PROPERTY LOCATION & CLASS	ASSESSMENT	EXEMPTION CODE	COUNTY	TOWN	SCHOOL
CURRENT OWNERS NAME	SCHOOL DISTRICT	LAND	TAX DESCRIPTION	TAXABLE VALUE		
CURRENT OWNERS ADDRESS	PARCEL SIZE/GRID COORD	TOTAL	SPECIAL DISTRICTS	ACCOUNT NO.		
***** 15.048-1-32 *****						
15.048-1-32	Lincoln Dr Ext 314 Rural vac<10		COUNTY TAXABLE VALUE	3,300		
LeFevre William (etal)	Massena 1 405801	3,300	TOWN TAXABLE VALUE	3,300		
736 County Route 39	FRNT 300.00 DPTH 150.00	3,300	SCHOOL TAXABLE VALUE	3,300		
Massena, NY 13662	EAST-0322794 NRTH-1785089		FD022 Louisville Fire Prot	3,300	TO M	
	DEED BOOK 1088 PG-46		WD032 E Lsvle WD #3	.00	MT	
	FULL MARKET VALUE	3,793				
***** 15.048-1-33.1 *****						
15.048-1-33.1	Off Lincoln Dr Ext 314 Rural vac<10		COUNTY TAXABLE VALUE	3,700		1- 19-13.3
Shirley William P	Massena 1 405801	3,700	TOWN TAXABLE VALUE	3,700		
Shirley Patti L	ACRES 5.90	3,700	SCHOOL TAXABLE VALUE	3,700		
50 Lincoln Dr	EAST-0322789 NRTH-1784803		FD022 Louisville Fire Prot	3,700	TO M	
Massena, NY 13662	DEED BOOK 2019 PG-163		WD032 E Lsvle WD #3	.00	MT	
	FULL MARKET VALUE	4,253				
***** 15.048-1-36 *****						
15.048-1-36	Off Cr 39 314 Rural vac<10 - WTRFNT		COUNTY TAXABLE VALUE	2,000		
Smith-Simmons Ella K	Massena 1 405801	2,000	TOWN TAXABLE VALUE	2,000		
106 Willard Rd	FRNT 86.00 DPTH 236.00	2,000	SCHOOL TAXABLE VALUE	2,000		
Massena, NY 13662-3475	EAST-0322594 NRTH-1785754		FD022 Louisville Fire Prot	2,000	TO M	
	DEED BOOK 1044 PG-00164		WD032 E Lsvle WD #3	.00	MT	
	FULL MARKET VALUE	2,299				
***** 15.048-2-1 *****						
15.048-2-1	772 Cr 39 210 1 Family Res		COUNTY TAXABLE VALUE	54,200		1- 38- 8
Kellogg Shawn W	Massena 1 405801	11,000	TOWN TAXABLE VALUE	54,200		
Kellogg Kristin L	FRNT 183.00 DPTH 168.00	54,200	SCHOOL TAXABLE VALUE	54,200		
772 County Route 39	BANK8888869		FD022 Louisville Fire Prot	54,200	TO M	
Massena, NY 13662	EAST-0323602 NRTH-1784922		WD032 E Lsvle WD #3	.00	MT	
	DEED BOOK 2016 PG-10775					
	FULL MARKET VALUE	62,299				
***** 15.048-2-2 *****						
15.048-2-2	758 Cr 39 210 1 Family Res		BAS STAR 41854	0	0	0 26,700
Aldous Karen Ann (LU)	Massena 1 405801	10,500	VET WAR CT 41121	0	8,790	8,790 0
Aldous Ronald (LU)	FRNT 124.00 DPTH 263.00	58,600	COUNTY TAXABLE VALUE	49,810		
758 County Route 39	EAST-0323888 NRTH-1784662		TOWN TAXABLE VALUE	49,810		
Massena, NY 13662	DEED BOOK 2007 PG-11420		SCHOOL TAXABLE VALUE	31,900		
	FULL MARKET VALUE	67,356	FD022 Louisville Fire Prot	58,600	TO M	
			WD032 E Lsvle WD #3	.00	MT	

STATE OF NEW YORK
COUNTY - St Lawrence
TOWN - Louisville
SWIS - 405289

2 0 1 9 T E N T A T I V E A S S E S S M E N T R O L L
T A X A B L E SECTION OF THE ROLL - 1

PAGE 405
VALUATION DATE-JUL 01, 2018
TAXABLE STATUS DATE-MAR 01, 2019

TAX MAP NUMBER SEQUENCE
UNIFORM PERCENT OF VALUE IS 087.00
UNIFORM PERCENT OF VALUE IS 087.00

TAX MAP PARCEL NUMBER	PROPERTY LOCATION & CLASS	ASSESSMENT	EXEMPTION CODE	COUNTY	TOWN	SCHOOL
CURRENT OWNERS NAME	SCHOOL DISTRICT	LAND	TAX DESCRIPTION	TAXABLE VALUE		
CURRENT OWNERS ADDRESS	PARCEL SIZE/GRID COORD	TOTAL	SPECIAL DISTRICTS	ACCOUNT NO.		
***** 15.048-2-3 *****						
754 Cr 39						1- 19-12
15.048-2-3	210 1 Family Res		RPTL466_f 41690	0	2,670	2,670
Compo Donald J (LU)	Massena 1 405801	8,300	VET WAR CT 41121	0	9,105	9,105
754 County Route 39	FRNT 82.00 DPTH 264.00	60,700	ENH STAR 41834	0	0	58,030
Massena, NY 13662-3460	EAST-0323920 NRTH-1784570		COUNTY TAXABLE VALUE		48,925	
	DEED BOOK 2014 PG-7444		TOWN TAXABLE VALUE		48,925	
	FULL MARKET VALUE	69,770	SCHOOL TAXABLE VALUE		0	
			FD022 Louisville Fire Prot		60,700	TO M
			WD032 E Lsvle WD #3		.00	MT
***** 15.048-2-4 *****						
752 Cr 39						1- 6- 6
15.048-2-4	210 1 Family Res		RPTL466_f 41690	0	2,670	2,670
Molnar Steven	Massena 1 405801	8,300	ENH STAR 41834	0	0	61,140
Molnar Deborah	FRNT 82.00 DPTH 264.00	66,100	COUNTY TAXABLE VALUE		63,430	
752 County Route 39	ACRES 0.50		TOWN TAXABLE VALUE		63,430	
Massena, NY 13662	EAST-0323980 NRTH-1784511		SCHOOL TAXABLE VALUE		2,290	
	DEED BOOK 1096 PG-942		FD022 Louisville Fire Prot		66,100	TO M
	FULL MARKET VALUE	75,977	WD032 E Lsvle WD #3		.00	MT
***** 15.048-2-5 *****						
750 Cr 39						1- 16- 4
15.048-2-5	210 1 Family Res		ENH STAR 41834	0	0	34,400
Bush Warner K	Massena 1 405801	11,700	COUNTY TAXABLE VALUE		34,400	
Bush Emelda M	FRNT 165.00 DPTH 235.00	34,400	TOWN TAXABLE VALUE		34,400	
750 County Route 39	EAST-0324061 NRTH-1784408		SCHOOL TAXABLE VALUE		0	
Massena, NY 13662	DEED BOOK 888 PG-298		FD022 Louisville Fire Prot		34,400	TO M
	FULL MARKET VALUE	39,540	WD032 E Lsvle WD #3		.00	MT
***** 15.048-2-7 *****						
739 Cr 39						1- 22-15
15.048-2-7	210 1 Family Res		COUNTY TAXABLE VALUE		22,700	
Martell Catherine	Massena 1 405801	8,300	TOWN TAXABLE VALUE		22,700	
1981 Concorde Ave	FRNT 82.00 DPTH 264.00	22,700	SCHOOL TAXABLE VALUE		22,700	
Cornwell, ON, Canada,	BANK1111111		FD022 Louisville Fire Prot		22,700	TO M
K6H 6M3	EAST-0323931 NRTH-1784138		WD032 E Lsvle WD #3		.00	MT
	DEED BOOK 2007 PG-16756					
	FULL MARKET VALUE	26,092				
***** 15.048-2-8 *****						
745 Cr 39						1- 73- 5
15.048-2-8	210 1 Family Res		COUNTY TAXABLE VALUE		50,000	
Rush Ashley Mika-Jean (L	Massena 1 405801	8,400	TOWN TAXABLE VALUE		50,000	
745 County Route 39	FRNT 83.00 DPTH 263.00	50,000	SCHOOL TAXABLE VALUE		50,000	
Massena, NY 13662	EAST-0323888 NRTH-1784203		FD022 Louisville Fire Prot		50,000	TO M
	DEED BOOK 1115 PG-49		WD032 E Lsvle WD #3		.00	MT
	FULL MARKET VALUE	57,471				

STATE OF NEW YORK
COUNTY - St Lawrence
TOWN - Louisville
SWIS - 405289

2 0 1 9 T E N T A T I V E A S S E S S M E N T R O L L
T A X A B L E SECTION OF THE ROLL - 1

PAGE 406
VALUATION DATE-JUL 01, 2018
TAXABLE STATUS DATE-MAR 01, 2019

TAX MAP NUMBER SEQUENCE
UNIFORM PERCENT OF VALUE IS 087.00
UNIFORM PERCENT OF VALUE IS 087.00

TAX MAP PARCEL NUMBER	PROPERTY LOCATION & CLASS	ASSESSMENT	EXEMPTION CODE	COUNTY	TOWN	SCHOOL
CURRENT OWNERS NAME	SCHOOL DISTRICT	LAND	TAX DESCRIPTION	TAXABLE VALUE		
CURRENT OWNERS ADDRESS	PARCEL SIZE/GRID COORD	TOTAL	SPECIAL DISTRICTS	ACCOUNT NO.		

15.048-2-9	749 Cr 39			15.048-2-9		1- 45- 9
Brock Cynthia L	210 1 Family Res		COUNTY TAXABLE VALUE	53,900		
749 County Route 39	Massena 1 405801	10,600	TOWN TAXABLE VALUE	53,900		
Massena, NY 13662	FRNT 125.00 DPTH 263.00	53,900	SCHOOL TAXABLE VALUE	53,900		
	BANK8888220		FD022 Louisville Fire Prot	53,900 TO M		
	EAST-0323812 NRTH-1784289		WD032 E Lsvle WD #3	.00 MT		
	DEED BOOK 2016 PG-14413					
	FULL MARKET VALUE	61,954				

15.048-2-10	755 Cr 39			15.048-2-10		1-45-10
LaBarge Eugene E	210 1 Family Res		BAS STAR 41854 0	0	0	26,700
LaBarge Eleanor J	Massena 1 405801	10,600	COUNTY TAXABLE VALUE	62,700		
755 County Route 39	FRNT 125.00 DPTH 263.00	62,700	TOWN TAXABLE VALUE	62,700		
Massena, NY 13662	EAST-0323736 NRTH-1784381		SCHOOL TAXABLE VALUE	36,000		
	DEED BOOK 988 PG-588		FD022 Louisville Fire Prot	62,700 TO M		
	FULL MARKET VALUE	72,069	WD032 E Lsvle WD #3	.00 MT		

15.048-2-11	Cr 39			15.048-2-11		1- 45-11
LeFevé William (etal)	314 Rural vac<10		COUNTY TAXABLE VALUE	2,400		
736 County Route 39	Massena 1 405801	2,400	TOWN TAXABLE VALUE	2,400		
Massena, NY 13662	FRNT 235.00 DPTH	2,400	SCHOOL TAXABLE VALUE	2,400		
	ACRES 1.90		FD022 Louisville Fire Prot	2,400 TO M		
	EAST-0323595 NRTH-1784581		WD032 E Lsvle WD #3	.00 MT		
	DEED BOOK 1088 PG-46					
	FULL MARKET VALUE	2,759				

15.048-2-13	771 Cr 39			15.048-2-13		1- 61- 5
Seamans Charles E	210 1 Family Res		COUNTY TAXABLE VALUE	47,100		
8040 Huckleberry St Apt 3	Massena 1 405801	11,700	TOWN TAXABLE VALUE	47,100		
Anchorage, AK 99502-4371	FRNT 165.00 DPTH 234.00	47,100	SCHOOL TAXABLE VALUE	47,100		
	EAST-0323395 NRTH-1784797		FD022 Louisville Fire Prot	47,100 TO M		
	DEED BOOK 1998 PG-11484		WD032 E Lsvle WD #3	.00 MT		
	FULL MARKET VALUE	54,138				

15.048-2-15	740 Cr 39			15.048-2-15		1-11-5.1
Premo Thomas E	210 1 Family Res		BAS STAR 41854 0	0	0	26,700
Premo Dayna	Massena 1 405801	9,500	COUNTY TAXABLE VALUE	35,000		
740 County Route 39	FRNT 112.00 DPTH 231.00	35,000	TOWN TAXABLE VALUE	35,000		
Massena, NY 13662	EAST-0324150 NRTH-1784306		SCHOOL TAXABLE VALUE	8,300		
	DEED BOOK 2008 PG-12964		FD022 Louisville Fire Prot	35,000 TO M		
	FULL MARKET VALUE	40,230	WD032 E Lsvle WD #3	.00 MT		

STATE OF NEW YORK
COUNTY - St Lawrence
TOWN - Louisville
SWIS - 405289

2 0 1 9 T E N T A T I V E A S S E S S M E N T R O L L
T A X A B L E SECTION OF THE ROLL - 1

PAGE 407
VALUATION DATE-JUL 01, 2018
TAXABLE STATUS DATE-MAR 01, 2019

TAX MAP NUMBER SEQUENCE
UNIFORM PERCENT OF VALUE IS 087.00
UNIFORM PERCENT OF VALUE IS 087.00

TAX MAP PARCEL NUMBER	PROPERTY LOCATION & CLASS	ASSESSMENT	EXEMPTION CODE	COUNTY	TOWN	SCHOOL
CURRENT OWNERS NAME	SCHOOL DISTRICT	LAND	TAX DESCRIPTION	TAXABLE VALUE		
CURRENT OWNERS ADDRESS	PARCEL SIZE/GRID COORD	TOTAL	SPECIAL DISTRICTS			ACCOUNT NO.

15.048-2-16	736 Cr 39			15.048-2-16		*****
LeFeve Daniel	210 1 Family Res		BAS STAR 41854	0	0	1-11-5.2
LeFeve Cheryl	Massena 1 405801	14,500	COUNTY TAXABLE VALUE	62,840		
736 County Route 39	FRNT 280.00 DPTH 264.00	62,840	TOWN TAXABLE VALUE	62,840		
Massena, NY 13662	EAST-0324270 NRTH-1784191		SCHOOL TAXABLE VALUE	36,140		
	DEED BOOK 949 PG-346		FD022 Louisville Fire Prot	62,840 TO M		
	FULL MARKET VALUE	72,230	WD032 E Lsvle WD #3	.00 MT		

15.048-2-18.11	Cr 39			15.048-2-18.11		*****
Molnar Steven Paul	311 Res vac land		COUNTY TAXABLE VALUE	1,800		1- 52- 4.1
752 County Route 39	Massena 1 405801	1,800	TOWN TAXABLE VALUE	1,800		
Massena, NY 13662	FRNT 75.00 DPTH 230.00	1,800	SCHOOL TAXABLE VALUE	1,800		
	EAST-0324360 NRTH-1784079		FD022 Louisville Fire Prot	1,800 TO M		
	DEED BOOK 1022 PG-639		WD032 E Lsvle WD #3	.00 MT		
	FULL MARKET VALUE	2,069				

15.048-2-18.12	726 CR 39			15.048-2-18.12		*****
Molnar Matthew (LC)	210 1 Family Res		BAS STAR 41854	0	0	26,700
Morris Melissa (LC)	Massena 1 405801	10,100	COUNTY TAXABLE VALUE	53,700		
726 County Route 39	FRNT 100.00 DPTH 150.00	53,700	TOWN TAXABLE VALUE	53,700		
Massena, NY 13662-3460	EAST-0324362 NRTH-1783970		SCHOOL TAXABLE VALUE	27,000		
	FULL MARKET VALUE	61,724	FD022 Louisville Fire Prot	53,700 TO M		
			WD032 E Lsvle WD #3	.00 MT		

15.048-3-1.1	52 Lincoln Dr			15.048-3-1.1		*****
Laramy Michael R	210 1 Family Res		BAS STAR 41854	0	0	26,700
Laramy Michele L	Massena 1 405801	13,300	COUNTY TAXABLE VALUE	117,500		
52 Lincoln Dr	FRNT 250.00 DPTH 200.00	117,500	TOWN TAXABLE VALUE	117,500		
Massena, NY 13662	EAST-0321625 NRTH-1785181		SCHOOL TAXABLE VALUE	90,800		
	DEED BOOK 1089 PG-980		AG002 Ag Dist #2	.00 MT		
	FULL MARKET VALUE	135,057	FD022 Louisville Fire Prot	117,500 TO M		
			WD032 E Lsvle WD #3	.00 MT		

STATE OF NEW YORK
 COUNTY - St Lawrence
 TOWN - Louisville
 SWIS - 405289

2 0 1 9 T E N T A T I V E A S S E S S M E N T R O L L
 T A X A B L E S E C T I O N O F T H E R O L L - 1
 M A P S E C T I O N - 015
 S U B - S E C T I O N - 048
 U N I F O R M P E R C E N T O F V A L U E I S 087.00

PAGE 408
 VALUATION DATE-JUL 01, 2018
 TAXABLE STATUS DATE-MAR 01, 2019
 RPS150/V04/L015
 CURRENT DATE 4/25/2019

*** S P E C I A L D I S T R I C T S U M M A R Y ***

CODE	DISTRICT NAME	TOTAL PARCELS	EXTENSION TYPE	EXTENSION VALUE	AD VALOREM VALUE	EXEMPT AMOUNT	TAXABLE VALUE
AG002	Ag Dist #2	1	MOVTAX				
FD022	Louisville Fir	44	TOTAL M		1994,240		1994,240
WD032	E Lsvle WD #3	43	MOVTAX				

*** S C H O O L D I S T R I C T S U M M A R Y ***

CODE	DISTRICT NAME	TOTAL PARCELS	ASSESSED LAND	ASSESSED TOTAL	EXEMPT AMOUNT	TOTAL TAXABLE	STAR AMOUNT	STAR TAXABLE
405801	Massena 1	44	427,400	1994,240	44,040	1950,200	688,350	1261,850
	S U B - T O T A L	44	427,400	1994,240	44,040	1950,200	688,350	1261,850
	T O T A L	44	427,400	1994,240	44,040	1950,200	688,350	1261,850

*** S Y S T E M C O D E S S U M M A R Y ***

NO SYSTEM EXEMPTIONS AT THIS LEVEL

*** E X E M P T I O N S U M M A R Y ***

CODE	DESCRIPTION	TOTAL PARCELS	COUNTY	TOWN	SCHOOL
41121	VET WAR CT	3	28,575	28,575	
41690	RPTL466_f	2	5,340	5,340	5,340
41800	Aged - All	1	38,700	38,700	38,700
41802	Aged - Cou	1	24,017		
41803	Aged - Tow	1		34,310	
41834	ENH STAR	6			314,550
41854	BAS STAR	14			373,800
	T O T A L	28	96,632	106,925	732,390

STATE OF NEW YORK
COUNTY - St Lawrence
TOWN - Louisville
SWIS - 405289

2 0 1 9 T E N T A T I V E A S S E S S M E N T R O L L
T A X A B L E SECTION OF THE ROLL - 1
M A P S E C T I O N - 015
S U B - S E C T I O N - 048
UNIFORM PERCENT OF VALUE IS 087.00

PAGE 409
VALUATION DATE-JUL 01, 2018
TAXABLE STATUS DATE-MAR 01, 2019
RPS150/V04/L015
CURRENT DATE 4/25/2019

*** G R A N D T O T A L S ***

ROLL SEC	DESCRIPTION	TOTAL PARCELS	ASSESSED LAND	ASSESSED TOTAL	TAXABLE COUNTY	TAXABLE TOWN	TAXABLE SCHOOL	STAR TAXABLE
1	TAXABLE	44	427,400	1994,240	1897,608	1887,315	1950,200	1261,850

STATE OF NEW YORK
COUNTY - St Lawrence
TOWN - Louisville
SWIS - 405289

2 0 1 9 T E N T A T I V E A S S E S S M E N T R O L L
T A X A B L E SECTION OF THE ROLL - 1

PAGE 410
VALUATION DATE-JUL 01, 2018
TAXABLE STATUS DATE-MAR 01, 2019

TAX MAP NUMBER SEQUENCE
UNIFORM PERCENT OF VALUE IS 087.00
UNIFORM PERCENT OF VALUE IS 087.00

TAX MAP PARCEL NUMBER	PROPERTY LOCATION & CLASS	ASSESSMENT	EXEMPTION CODE	COUNTY	TOWN	SCHOOL
CURRENT OWNERS NAME	SCHOOL DISTRICT	LAND	TAX DESCRIPTION	TAXABLE VALUE		
CURRENT OWNERS ADDRESS	PARCEL SIZE/GRID COORD	TOTAL	SPECIAL DISTRICTS	ACCOUNT NO.		

16.001-1-3.2	124 Patterson Rd			16.001-1-3.2	*****	
Lincoln Christopher J	210 1 Family Res - WTRFNT		COUNTY TAXABLE VALUE	133,100		
Lincoln Lisa J	Massena 1 405801	23,000	TOWN TAXABLE VALUE	133,100		
124 Patterson Rd	FRNT 333.00 DPTH	133,100	SCHOOL TAXABLE VALUE	133,100		
Massena, NY 13662-4105	ACRES 3.70 BANK8888111		FD022 Louisville Fire Prot	133,100 TO M		
	EAST-0336851 NRTH-1791508		WD032 E Lsvle WD #3	.00 MT		
	DEED BOOK 2014 PG-9160					
	FULL MARKET VALUE	152,989				

16.001-1-3.11	120 Patterson Rd			16.001-1-3.11	*****	
Ryan Mark M	210 1 Family Res - WTRFNT		COUNTY TAXABLE VALUE	81,000		
Ryan Linda M	Massena 1 405801	25,000	TOWN TAXABLE VALUE	81,000		
39 Windsor Rd	FRNT 221.00 DPTH	81,000	SCHOOL TAXABLE VALUE	81,000		
Massena, NY 13662	ACRES 6.50		FD022 Louisville Fire Prot	81,000 TO M		
	EAST-0336670 NRTH-1791551		WD032 E Lsvle WD #3	.00 MT		
	DEED BOOK 2014 PG-9086					
	FULL MARKET VALUE	93,103				

16.001-2-1.21	9923, 9925 Sh 56		Ag Distric 41720	0	1- 70- 1	0
Squires David E	270 Mfg housing - WTRFNT		COUNTY TAXABLE VALUE	111,000		
41 Churchill Ave	Massena 1 405801	57,600	TOWN TAXABLE VALUE	111,000		
Massena, NY 13662	FRNT 1940.00 DPTH	111,000	SCHOOL TAXABLE VALUE	111,000		
	ACRES 167.80		AG002 Ag Dist #2	.00 MT		
	EAST-0343655 NRTH-1789007		FD022 Louisville Fire Prot	111,000 TO M		
MAY BE SUBJECT TO PAYMENT	DEED BOOK 2004 PG-6500		WD028 Water District #2	.00 FE		
UNDER AGDIST LAW TIL 2023	FULL MARKET VALUE	127,586				

16.001-2-2	Forest Rd			16.001-2-2	*****	
Curran Patrick J	311 Res vac land		COUNTY TAXABLE VALUE	1,000	1- 51- 7	
15121 State Highway 37	Massena 1 405801	1,000	TOWN TAXABLE VALUE	1,000		
Massena, NY 13662	FRNT 200.00 DPTH 150.00	1,000	SCHOOL TAXABLE VALUE	1,000		
	EAST-0342788 NRTH-1788465		AG002 Ag Dist #2	.00 MT		
	DEED BOOK 2000 PG-2419		FD022 Louisville Fire Prot	1,000 TO M		
	FULL MARKET VALUE	1,149	WD028 Water District #2	.00 FE		

16.001-2-3	Forest Rd			16.001-2-3	*****	
Luther-Kasemeier Nancy	311 Res vac land		COUNTY TAXABLE VALUE	2,800	1- 47- 7	
3048 N 70Th Ave	Massena 1 405801	2,800	TOWN TAXABLE VALUE	2,800		
Phoenix, AZ 85033	FRNT 200.00 DPTH 150.00	2,800	SCHOOL TAXABLE VALUE	2,800		
	EAST-0342918 NRTH-1788314		AG002 Ag Dist #2	.00 MT		
	DEED BOOK 735 PG-275		FD022 Louisville Fire Prot	2,800 TO M		
	FULL MARKET VALUE	3,218	WD028 Water District #2	.00 FE		

STATE OF NEW YORK
 COUNTY - St Lawrence
 TOWN - Louisville
 SWIS - 405289

2 0 1 9 T E N T A T I V E A S S E S S M E N T R O L L
 T A X A B L E SECTION OF THE ROLL - 1

PAGE 411
 VALUATION DATE-JUL 01, 2018
 TAXABLE STATUS DATE-MAR 01, 2019

TAX MAP NUMBER SEQUENCE
 UNIFORM PERCENT OF VALUE IS 087.00
 UNIFORM PERCENT OF VALUE IS 087.00

TAX MAP PARCEL NUMBER	PROPERTY LOCATION & CLASS	ASSESSMENT	EXEMPTION CODE	COUNTY	TOWN	SCHOOL
CURRENT OWNERS NAME	SCHOOL DISTRICT	LAND	TAX DESCRIPTION	TAXABLE VALUE		ACCOUNT NO.
CURRENT OWNERS ADDRESS	PARCEL SIZE/GRID COORD	TOTAL	SPECIAL DISTRICTS			

16.001-2-4	38 Forest Rd			16.001-2-4		1- 16-14
Severence Robert D	210 1 Family Res		BAS STAR 41854	0	0	0 26,700
38 Forest Rd	Massena 1 405801	8,400	COUNTY TAXABLE VALUE		57,900	
Massena, NY 13662	FRNT 100.00 DPTH 150.00	57,900	TOWN TAXABLE VALUE		57,900	
	BANK8888830		SCHOOL TAXABLE VALUE		31,200	
	EAST-0343630 NRTH-1787316		AG002 Ag Dist #2		.00 MT	
	DEED BOOK 2008 PG-1844		FD022 Louisville Fire Prot		57,900 TO M	
	FULL MARKET VALUE	66,552	WD028 Water District #2		.00 FE	

16.001-2-5	34 Forest Rd			16.001-2-5		1- 16- 2
Brais Ruby E	210 1 Family Res		COUNTY TAXABLE VALUE		40,900	
PO Box 5291	Massena 1 405801	8,400	TOWN TAXABLE VALUE		40,900	
Massena, NY 13662	FRNT 100.00 DPTH 150.00	40,900	SCHOOL TAXABLE VALUE		40,900	
	EAST-0343682 NRTH-1787232		AG002 Ag Dist #2		.00 MT	
	DEED BOOK 1083 PG-607		FD022 Louisville Fire Prot		40,900 TO M	
	FULL MARKET VALUE	47,011	WD028 Water District #2		.00 FE	

16.001-2-6.1	30 Forest Rd			16.001-2-6.1		1- 57- 9
Ploof Loren R	210 1 Family Res		CW_15_VET/ 41161	0	7,935	7,935 0
PO Box 5065	Massena 1 405801	9,900	ENH STAR 41834	0	0	0 52,900
Massena, NY 13662	FRNT 300.00 DPTH 150.00	52,900	COUNTY TAXABLE VALUE		44,965	
	EAST-0343774 NRTH-1787098		TOWN TAXABLE VALUE		44,965	
	DEED BOOK 2002 PG-15804		SCHOOL TAXABLE VALUE		0	
	FULL MARKET VALUE	60,805	AG002 Ag Dist #2		.00 MT	
			FD022 Louisville Fire Prot		52,900 TO M	
			WD028 Water District #2		.00 FE	

16.001-2-9	10041 Sh 56			16.001-2-9		1- 57- 8
Baxter Kimberly S	210 1 Family Res		BAS STAR 41854	0	0	0 26,700
PO Box 563	Massena 1 405801	10,200	COUNTY TAXABLE VALUE		65,800	
Massena, NY 13662	FRNT 136.00 DPTH 170.00	65,800	TOWN TAXABLE VALUE		65,800	
	BANK8888111		SCHOOL TAXABLE VALUE		39,100	
	EAST-0346138 NRTH-1790453		AG002 Ag Dist #2		.00 MT	
	DEED BOOK 1108 PG-29		FD022 Louisville Fire Prot		65,800 TO M	
	FULL MARKET VALUE	75,632	WD028 Water District #2		.00 FE	

16.001-2-10	10067 Sh 56			16.001-2-10		1- 20-11
Heraram Corp	415 Motel		COUNTY TAXABLE VALUE		138,500	
228 Trippany Rd	Massena 1 405801	15,600	TOWN TAXABLE VALUE		138,500	
Massena, NY 13662	Bob's Motel	138,500	SCHOOL TAXABLE VALUE		138,500	
	FRNT 250.00 DPTH		AG002 Ag Dist #2		.00 MT	
	ACRES 1.50		FD022 Louisville Fire Prot		138,500 TO M	
	EAST-0346442 NRTH-1791058		WD028 Water District #2		.00 FE	
	DEED BOOK 2006 PG-9545					
	FULL MARKET VALUE	159,195				

STATE OF NEW YORK
COUNTY - St Lawrence
TOWN - Louisville
SWIS - 405289

2 0 1 9 T E N T A T I V E A S S E S S M E N T R O L L
T A X A B L E SECTION OF THE ROLL - 1

PAGE 412
VALUATION DATE-JUL 01, 2018
TAXABLE STATUS DATE-MAR 01, 2019

TAX MAP NUMBER SEQUENCE
UNIFORM PERCENT OF VALUE IS 087.00
UNIFORM PERCENT OF VALUE IS 087.00

TAX MAP PARCEL NUMBER	PROPERTY LOCATION & CLASS	ASSESSMENT	EXEMPTION CODE	COUNTY	TOWN	SCHOOL
CURRENT OWNERS NAME	SCHOOL DISTRICT	LAND	TAX DESCRIPTION	TAXABLE VALUE		
CURRENT OWNERS ADDRESS	PARCEL SIZE/GRID COORD	TOTAL	SPECIAL DISTRICTS			ACCOUNT NO.

16.001-2-12.1	10083A,B,C Sh 56			16.001-2-12.1		*****
Ashlaw David E	230 3 Family Res		COUNTY TAXABLE VALUE	107,400		1- 46- 9
Ashlaw Wanda	Massena 1 405801	15,100	TOWN TAXABLE VALUE	107,400		
23 Riverside Pkwy	FRNT 328.00 DPTH 240.00	107,400	SCHOOL TAXABLE VALUE	107,400		
Massena, NY 13662-4402	ACRES 1.70		AG002 Ag Dist #2	.00 MT		
	EAST-0346627 NRTH-1791345		FD022 Louisville Fire Prot	107,400 TO M		
	DEED BOOK 1029 PG-408		WD028 Water District #2	.00 FE		
	FULL MARKET VALUE	123,448				

16.001-2-13	10093 Sh 56			16.001-2-13		*****
Williams David M	210 1 Family Res		BAS STAR 41854 0	0	0	1- 37-12
Williams Tara P	Massena 1 405801	9,200	COUNTY TAXABLE VALUE	76,500		26,700
10093 State Highway 56	FRNT 99.00 DPTH 197.00	76,500	TOWN TAXABLE VALUE	76,500		
Massena, NY 13662	BANK8888220		SCHOOL TAXABLE VALUE	49,800		
	EAST-0346717 NRTH-1791502		AG002 Ag Dist #2	.00 MT		
	DEED BOOK 2008 PG-10666		FD022 Louisville Fire Prot	76,500 TO M		
	FULL MARKET VALUE	87,931	WD028 Water District #2	.00 FE		

16.001-2-14	10095 Sh 56			16.001-2-14		*****
Stevenson Wanda L	210 1 Family Res		BAS STAR 41854 0	0	0	1- 37-13
10095 State Highway 56	Massena 1 405801	9,000	COUNTY TAXABLE VALUE	67,400		26,700
Massena, NY 13662	FRNT 100.00 DPTH 191.00	67,400	TOWN TAXABLE VALUE	67,400		
	EAST-0346790 NRTH-1791586		SCHOOL TAXABLE VALUE	40,700		
	DEED BOOK 2008 PG-13915		AG002 Ag Dist #2	.00 MT		
	FULL MARKET VALUE	77,471	FD022 Louisville Fire Prot	67,400 TO M		
			WD028 Water District #2	.00 FE		

16.001-2-15.2	SH 56			16.001-2-15.2		*****
Boyce James P	120 Field crops - WTRFNT		COUNTY TAXABLE VALUE	3,400		
PO Box 344	Massena 1 405801	3,400	TOWN TAXABLE VALUE	3,400		
Massena, NY 13662	FRNT 100.00 DPTH	3,400	SCHOOL TAXABLE VALUE	3,400		
	ACRES 5.10		AG002 Ag Dist #2	.00 MT		
	EAST-0345672 NRTH-1791270		FD022 Louisville Fire Prot	3,400 TO M		
	DEED BOOK 2005 PG-6058		WD028 Water District #2	.00 FE		
	FULL MARKET VALUE	3,908				

16.001-2-15.3	SH 56			16.001-2-15.3		*****
Boyce John R	322 Rural vac>10 - WTRFNT		COUNTY TAXABLE VALUE	17,600		
120 River Dr	Massena 1 405801	17,600	TOWN TAXABLE VALUE	17,600		
Massena, NY 13662	ACRES 64.40	17,600	SCHOOL TAXABLE VALUE	17,600		
	EAST-0346035 NRTH-1791838		AG002 Ag Dist #2	.00 MT		
	DEED BOOK 2005 PG-7381		FD022 Louisville Fire Prot	17,600 TO M		
	FULL MARKET VALUE	20,230	WD028 Water District #2	.00 FE		

STATE OF NEW YORK
 COUNTY - St Lawrence
 TOWN - Louisville
 SWIS - 405289

2 0 1 9 T E N T A T I V E A S S E S S M E N T R O L L
 T A X A B L E SECTION OF THE ROLL - 1

PAGE 413
 VALUATION DATE-JUL 01, 2018
 TAXABLE STATUS DATE-MAR 01, 2019

TAX MAP NUMBER SEQUENCE
 UNIFORM PERCENT OF VALUE IS 087.00
 UNIFORM PERCENT OF VALUE IS 087.00

TAX MAP PARCEL NUMBER	PROPERTY LOCATION & CLASS	ASSESSMENT	EXEMPTION CODE-----	COUNTY-----	TOWN-----	SCHOOL
CURRENT OWNERS NAME	SCHOOL DISTRICT	LAND	TAX DESCRIPTION	TAXABLE VALUE	ACCOUNT NO.	
CURRENT OWNERS ADDRESS	PARCEL SIZE/GRID COORD	TOTAL	SPECIAL DISTRICTS			

16.001-2-15.11	Sh 56			16.001-2-15.11	*****	1- 13- 8
Boyce James P	120 Field crops		COUNTY TAXABLE VALUE	13,100		
PO Box 344	Massena 1 405801	13,100	TOWN TAXABLE VALUE	13,100		
Massena, NY 13662-0344	FRNT 500.00 DPTH	13,100	SCHOOL TAXABLE VALUE	13,100		
	ACRES 31.20		AG002 Ag Dist #2	.00 MT		
	EAST-0347054 NRTH-1790422		FD022 Louisville Fire Prot	13,100 TO M		
	DEED BOOK 2018 PG-16833		WD028 Water District #2	.00 FE		
	FULL MARKET VALUE	15,057				

16.001-2-15.12	10094 SH 56			16.001-2-15.12	*****	
Boyce James P	322 Rural vac>10		COUNTY TAXABLE VALUE	9,000		
PO Box 344	Massena 1 405801	9,000	TOWN TAXABLE VALUE	9,000		
Massena, NY 13662	FRNT 650.00 DPTH	9,000	SCHOOL TAXABLE VALUE	9,000		
	ACRES 33.70		AG002 Ag Dist #2	.00 MT		
	EAST-0347503 NRTH-1790688		FD022 Louisville Fire Prot	9,000 TO M		
	DEED BOOK 2016 PG-3540		WD028 Water District #2	.00 FE		
	FULL MARKET VALUE	10,345				

16.001-2-16	10042 Sh 56			16.001-2-16	*****	1- 40-12
Farrakhan Jacqueline	210 1 Family Res		ENH STAR 41834 0	0		61,140
10042 State Highway 56	Massena 1 405801	13,100	COUNTY TAXABLE VALUE	99,800		
Massena, NY 13662	SP96300	99,800	TOWN TAXABLE VALUE	99,800		
	ACRES 1.20		SCHOOL TAXABLE VALUE	38,660		
	EAST-0346360 NRTH-1790303		AG002 Ag Dist #2	.00 MT		
	DEED BOOK 2008 PG-4993		FD022 Louisville Fire Prot	99,800 TO M		
	FULL MARKET VALUE	114,713	WD028 Water District #2	.00 FE		

16.001-2-17.1	10036, 10050 Sh 56			16.001-2-17.1	*****	1- 57- 7
Ploof Loren	270 Mfg housing		Silo 42100 0	9,200		9,200
PO Box 5065	Massena 1 405801	20,900	COUNTY TAXABLE VALUE	115,100		
Massena, NY 13662-5065	FRNT 400.00 DPTH	124,300	TOWN TAXABLE VALUE	115,100		
	ACRES 53.70		SCHOOL TAXABLE VALUE	115,100		
	EAST-0346793 NRTH-1789460		AG002 Ag Dist #2	.00 MT		
	DEED BOOK 2002 PG-15805		FD022 Louisville Fire Prot	115,100 TO M		
	FULL MARKET VALUE	142,874	9,200 EX			
			WD028 Water District #2	.00 FE		

16.001-2-17.2	10035 SH 56			16.001-2-17.2	*****	
Perez Wilfredo	472 Kennel / vet - WTRFNT		Business I 47610 0	61,995		61,995
PO Box 180	Massena 1 405801	36,700	COUNTY TAXABLE VALUE	503,005		
Massena, NY 13662-0180	FRNT 400.00 DPTH	565,000	TOWN TAXABLE VALUE	503,005		
	ACRES 23.30		SCHOOL TAXABLE VALUE	503,005		
	EAST-0345472 NRTH-1791103		AG002 Ag Dist #2	.00 MT		
	DEED BOOK 2015 PG-6423		FD022 Louisville Fire Prot	565,000 TO M		
	FULL MARKET VALUE	649,425	WD028 Water District #2	.00 FE		

STATE OF NEW YORK
COUNTY - St Lawrence
TOWN - Louisville
SWIS - 405289

2 0 1 9 T E N T A T I V E A S S E S S M E N T R O L L
T A X A B L E SECTION OF THE ROLL - 1

PAGE 414
VALUATION DATE-JUL 01, 2018
TAXABLE STATUS DATE-MAR 01, 2019

TAX MAP NUMBER SEQUENCE
UNIFORM PERCENT OF VALUE IS 087.00
UNIFORM PERCENT OF VALUE IS 087.00

TAX MAP PARCEL NUMBER	PROPERTY LOCATION & CLASS	ASSESSMENT	EXEMPTION CODE	COUNTY	TOWN	SCHOOL
CURRENT OWNERS NAME	SCHOOL DISTRICT	LAND	TAX DESCRIPTION	TAXABLE VALUE		
CURRENT OWNERS ADDRESS	PARCEL SIZE/GRID COORD	TOTAL	SPECIAL DISTRICTS			ACCOUNT NO.

9900,9904	Sh 56			16.001-2-18		*****
16.001-2-18	240 Rural res		ENH STAR 41834 0	0	0	1- 22- 2
Curran John J	Massena 1 405801	80,000	COUNTY TAXABLE VALUE	102,400		
Curran Ilene	FRNT 3775.00 DPTH	102,400	TOWN TAXABLE VALUE	102,400		
9904 State Highway 56	ACRES 308.80		SCHOOL TAXABLE VALUE	41,260		
Massena, NY 13662	EAST-0345949 NRTH-1786778		AG002 Ag Dist #2	.00 MT		
	DEED BOOK 827 PG-176		FD022 Louisville Fire Prot	102,400 TO M		
	FULL MARKET VALUE	117,701				

9856,9860	9866,9868 Sh 56			16.001-2-20		*****
16.001-2-20	210 1 Family Res		COUNTY TAXABLE VALUE	72,800		1- 28-11
Reynolds Giselle M	Massena 1 405801	15,900	TOWN TAXABLE VALUE	72,800		
32 Sherwood Dr	ACRES 5.60 BANK8888111	72,800	SCHOOL TAXABLE VALUE	72,800		
Massena, NY 13662-1752	EAST-0344341 NRTH-1786247		AG002 Ag Dist #2	.00 MT		
	DEED BOOK 2015 PG-3506		FD022 Louisville Fire Prot	72,800 TO M		
	FULL MARKET VALUE	83,678	WD028 Water District #2	.00 FE		

9846	Sh 56			16.001-2-21.1		*****
16.001-2-21.1	210 1 Family Res		COUNTY TAXABLE VALUE	42,600		1- 44- 6
Yelle Sylvain	Massena 1 405801	17,300	TOWN TAXABLE VALUE	42,600		
9846 State Highway 56	FRNT 700.00 DPTH	42,600	SCHOOL TAXABLE VALUE	42,600		
Massena, NY 13662	ACRES 10.10		AG002 Ag Dist #2	.00 MT		
	EAST-0344174 NRTH-1785738		FD022 Louisville Fire Prot	42,600 TO M		
	DEED BOOK 1066 PG-17		WD028 Water District #2	.00 FE		
	FULL MARKET VALUE	48,966				

35	Hill St			16.001-2-50		*****
16.001-2-50	330 Vacant comm		COUNTY TAXABLE VALUE	17,300		1- 15- 9
Bullock Christa N	Massena 1 405801	17,300	TOWN TAXABLE VALUE	17,300		
423 Lacombe Rd	ACRES 3.80	17,300	SCHOOL TAXABLE VALUE	17,300		
Norfolk, NY 13667-3252	EAST-0342308 NRTH-1785103		AG002 Ag Dist #2	.00 MT		
	DEED BOOK 2015 PG-14053		FD022 Louisville Fire Prot	17,300 TO M		
	FULL MARKET VALUE	19,885	WD028 Water District #2	.00 FE		

	Forest Rd			16.001-2-51.1		*****
16.001-2-51.1	105 Vac farmland - WTRFNT		COUNTY TAXABLE VALUE	44,400		1- 30-10
Fregoe Patrick H	Massena 1 405801	44,400	TOWN TAXABLE VALUE	44,400		
1613 County Route 36	ACRES 317.40	44,400	SCHOOL TAXABLE VALUE	44,400		
Norfolk, NY 13667	EAST-0341734 NRTH-1788233		AG002 Ag Dist #2	.00 MT		
	DEED BOOK 1056 PG-555		FD022 Louisville Fire Prot	44,400 TO M		
	FULL MARKET VALUE	51,034	WD028 Water District #2	.00 FE		

STATE OF NEW YORK
COUNTY - St Lawrence
TOWN - Louisville
SWIS - 405289

2 0 1 9 T E N T A T I V E A S S E S S M E N T R O L L
T A X A B L E SECTION OF THE ROLL - 1

PAGE 415
VALUATION DATE-JUL 01, 2018
TAXABLE STATUS DATE-MAR 01, 2019

TAX MAP NUMBER SEQUENCE
UNIFORM PERCENT OF VALUE IS 087.00
UNIFORM PERCENT OF VALUE IS 087.00

TAX MAP PARCEL NUMBER	PROPERTY LOCATION & CLASS	ASSESSMENT	EXEMPTION CODE	COUNTY	TOWN	SCHOOL
CURRENT OWNERS NAME	SCHOOL DISTRICT	LAND	TAX DESCRIPTION	TAXABLE VALUE		
CURRENT OWNERS ADDRESS	PARCEL SIZE/GRID COORD	TOTAL	SPECIAL DISTRICTS			ACCOUNT NO.

16.001-2-56	9851 SH 56 Lots 13-56			16.001-2-56		*****
Horne Jeffrey	416 Mfg hsing pk		BAS STAR 41854	0	0	1- 32- 4
107 Devonshire Rd	Massena 1 405801	41,900	COUNTY TAXABLE VALUE	217,800	0	123,400
Wilmington, DE 19803	ACRES 9.20	217,800	TOWN TAXABLE VALUE	217,800		
	EAST-0343515 NRTH-1786146		SCHOOL TAXABLE VALUE	94,400		
	DEED BOOK 2013 PG-17403		AG002 Ag Dist #2	.00 MT		
	FULL MARKET VALUE	250,345	FD022 Louisville Fire Prot	217,800 TO M		
			WD028 Water District #2	.00 FE		

16.001-2-57.1	9851 Sh 56 Lots 105-117			16.001-2-57.1		*****
Horne Jeffrey	416 Mfg hsing pk		BAS STAR 41854	0	0	1- 22- 8
107 Devonshire Rd	Massena 1 405801	36,000	COUNTY TAXABLE VALUE	90,000	0	55,400
Wilmington, DE 19803	ACRES 4.10	90,000	TOWN TAXABLE VALUE	90,000		
	EAST-0343903 NRTH-1786416		SCHOOL TAXABLE VALUE	34,600		
	DEED BOOK 2017 PG-13838		AG002 Ag Dist #2	.00 MT		
	FULL MARKET VALUE	103,448	FD022 Louisville Fire Prot	90,000 TO M		
			WD028 Water District #2	.00 FE		

16.001-2-59.1	25, 33 Forest Rd			16.001-2-59.1		*****
Fregoe Andrew S	210 1 Family Res		BAS STAR 41854	0	0	26,700
25 Forest Rd	Massena 1 405801	16,100	COUNTY TAXABLE VALUE	116,800	0	
Massena, NY 13662	FRNT 400.00 DPTH 150.00	116,800	TOWN TAXABLE VALUE	116,800		
	ACRES 1.40		SCHOOL TAXABLE VALUE	90,100		
	EAST-0343638 NRTH-1787062		AG002 Ag Dist #2	.00 MT		
	DEED BOOK 2002 PG-11357		FD022 Louisville Fire Prot	116,800 TO M		
	FULL MARKET VALUE	134,253	WD028 Water District #2	.00 FE		

16.001-2-60	Off Cr 40			16.001-2-60		*****
Gibbs Katherine T	311 Res vac land		COUNTY TAXABLE VALUE	1,100		
317 County Route 40	Massena 1 405801	1,100	TOWN TAXABLE VALUE	1,100		
Massena, NY 13662	ACRES 14.20 BANK8888869	1,100	SCHOOL TAXABLE VALUE	1,100		
	EAST-0346906 NRTH-1784505		FD022 Louisville Fire Prot	1,100 TO M		
	DEED BOOK 2017 PG-3164		WD028 Water District #2	.00 FE		
	FULL MARKET VALUE	1,264	WD032 E Lsvle WD #3	.00 MT		

16.001-2-62.1	Off Cr 40			16.001-2-62.1		*****
Bombard Sheldon (LU)	311 Res vac land		COUNTY TAXABLE VALUE	600		
Sleister Connie (LU)	Massena 1 405801	600	TOWN TAXABLE VALUE	600		
275 County Route 40	ACRES 4.60	600	SCHOOL TAXABLE VALUE	600		
Massena, NY 13662	EAST-0346318 NRTH-1784090		FD022 Louisville Fire Prot	600 TO M		
	DEED BOOK 2005 PG-5950		WD028 Water District #2	.00 FE		
	FULL MARKET VALUE	690	WD032 E Lsvle WD #3	.00 MT		

STATE OF NEW YORK
COUNTY - St Lawrence
TOWN - Louisville
SWIS - 405289

2 0 1 9 T E N T A T I V E A S S E S S M E N T R O L L

T A X A B L E SECTION OF THE ROLL - 1

VALUATION DATE-JUL 01, 2018
TAXABLE STATUS DATE-MAR 01, 2019

TAX MAP NUMBER SEQUENCE
UNIFORM PERCENT OF VALUE IS 087.00
UNIFORM PERCENT OF VALUE IS 087.00

TAX MAP PARCEL NUMBER	PROPERTY LOCATION & CLASS	ASSESSMENT	EXEMPTION CODE	COUNTY	TOWN	SCHOOL
CURRENT OWNERS NAME	SCHOOL DISTRICT	LAND	TAX DESCRIPTION	TAXABLE VALUE		
CURRENT OWNERS ADDRESS	PARCEL SIZE/GRID COORD	TOTAL	SPECIAL DISTRICTS	ACCOUNT NO.		

16.001-2-62.2	Off Cr 40			16.001-2-62.2	*****	
Lebire Steve D	311 Res vac land		COUNTY TAXABLE VALUE	400		
Lebire Carolyn	Massena 1 405801	400	TOWN TAXABLE VALUE	400		
285 County Route 40	ACRES 3.00	400	SCHOOL TAXABLE VALUE	400		
Massena, NY 13662	EAST-0346510 NRTH-1784220		FD022 Louisville Fire Prot	400 TO M		
	DEED BOOK 1080 PG-570		WD028 Water District #2	.00 FE		
	FULL MARKET VALUE	460	WD032 E Lsvle WD #3	.00 MT		

16.001-2-65	Off Forest Rd			16.001-2-65	*****	
Curran Pauline	314 Rural vac<10		COUNTY TAXABLE VALUE	500		
1 Green Dr	Massena 1 405801	500	TOWN TAXABLE VALUE	500		
Massena, NY 13662	FRNT 50.00 DPTH 700.00	500	SCHOOL TAXABLE VALUE	500		
	EAST-0343299 NRTH-1787594		AG002 Ag Dist #2	.00 MT		
	FULL MARKET VALUE	575	FD022 Louisville Fire Prot	500 TO M		
			WD028 Water District #2	.00 FE		

16.001-2-68	10114 Sh 56			16.001-2-68	*****	
Campbell Colin Thomas	240 Rural res		BAS STAR 41854 0	0	1- 58-12.2	26,700
Campbell Mary Ann	Massena 1 405801	34,200	COUNTY TAXABLE VALUE	59,700		
PO Box 5134	FRNT 66.00 DPTH	59,700	TOWN TAXABLE VALUE	59,700		
Massena, NY 13662	ACRES 37.50 BANK8888111		SCHOOL TAXABLE VALUE	33,000		
	EAST-0348241 NRTH-1790986		AG002 Ag Dist #2	.00 MT		
	DEED BOOK 899 PG-253		FD022 Louisville Fire Prot	59,700 TO M		
	FULL MARKET VALUE	68,621	WD026 E Louisville Water	.00 UN		

16.001-2-69	Off Cr 40			16.001-2-69	*****	
Morris Gertrude (Estate)	314 Rural vac<10		COUNTY TAXABLE VALUE	16,500	1- 53- 1.11	
% Robert K. Morris	Massena 1 405801	16,500	TOWN TAXABLE VALUE	16,500		
521 County Route 40	ACRES 44.50	16,500	SCHOOL TAXABLE VALUE	16,500		
Massena, NY 13662	EAST-0347832 NRTH-1785751		FD022 Louisville Fire Prot	16,500 TO M		
	DEED BOOK 2006 PG-16080		WD032 E Lsvle WD #3	.00 MT		
	FULL MARKET VALUE	18,966				

16.001-2-70	Meadow St			16.001-2-70	*****	
Fregoe Patrick H	105 Vac farmland		COUNTY TAXABLE VALUE	7,100		
1613 County Route 36	Massena 1 405801	7,100	TOWN TAXABLE VALUE	7,100		
Norfolk, NY 13667	ACRES 46.00	7,100	SCHOOL TAXABLE VALUE	7,100		
	EAST-0344628 NRTH-1783427		AG002 Ag Dist #2	.00 MT		
	DEED BOOK 1056 PG-555		FD022 Louisville Fire Prot	7,100 TO M		
	FULL MARKET VALUE	8,161	LT019 Louisville Light 2	7,100 TO M		
			WD028 Water District #2	.00 FE		

STATE OF NEW YORK
COUNTY - St Lawrence
TOWN - Louisville
SWIS - 405289

2 0 1 9 T E N T A T I V E A S S E S S M E N T R O L L
T A X A B L E SECTION OF THE ROLL - 1

PAGE 417
VALUATION DATE-JUL 01, 2018
TAXABLE STATUS DATE-MAR 01, 2019

TAX MAP NUMBER SEQUENCE
UNIFORM PERCENT OF VALUE IS 087.00
UNIFORM PERCENT OF VALUE IS 087.00

TAX MAP PARCEL NUMBER	PROPERTY LOCATION & CLASS	ASSESSMENT	EXEMPTION CODE	COUNTY	TOWN	SCHOOL
CURRENT OWNERS NAME	SCHOOL DISTRICT	LAND	TAX DESCRIPTION	TAXABLE VALUE		
CURRENT OWNERS ADDRESS	PARCEL SIZE/GRID COORD	TOTAL	SPECIAL DISTRICTS			ACCOUNT NO.

16.001-3-3.1	1661A, 1661b Cr 36	60 PCT OF VALUE USED FOR EXEMPTION PURPOSES		16.001-3-3.1		1- 58-11
LaPlante Guy	113 Cattle farm		VET WAR CT 41121	0	10,680	10,680 0
LaPlante Kathleen	Massena 1 405801	30,700	ENH STAR 41834	0	0	0 61,140
1661 County Route 36	ACRES 59.10	165,000	COUNTY TAXABLE VALUE		154,320	
Norfolk, NY 13667	EAST-0340946 NRTH-1784964		TOWN TAXABLE VALUE		154,320	
	DEED BOOK 925 PG-425		SCHOOL TAXABLE VALUE		103,860	
	FULL MARKET VALUE	189,655	AG002 Ag Dist #2		.00 MT	
			FD022 Louisville Fire Prot		165,000 TO M	
			WD032 E Lsvle WD #3		.00 MT	

16.001-3-3.2	Off Cr 36			16.001-3-3.2		*****
Fregoe Patrick H	105 Vac farmland		COUNTY TAXABLE VALUE		38,700	
1613 County Route 36	Massena 1 405801	38,700	TOWN TAXABLE VALUE		38,700	
Norfolk, NY 13667	ACRES 119.30	38,700	SCHOOL TAXABLE VALUE		38,700	
	EAST-0339868 NRTH-1787301		AG002 Ag Dist #2		.00 MT	
	DEED BOOK 1998 PG-7122		FD022 Louisville Fire Prot		38,700 TO M	
	FULL MARKET VALUE	44,483	WD032 E Lsvle WD #3		.00 MT	

16.001-3-3.31	Off Wallace Rd			16.001-3-3.31		*****
Harvey Robert J	910 Priv forest - WTRFNT		COUNTY TAXABLE VALUE		4,800	
354 Tiernan Ridge Rd	Massena 1 405801	4,800	TOWN TAXABLE VALUE		4,800	
Chase Mills, NY 13621	3500 L/C	4,800	SCHOOL TAXABLE VALUE		4,800	
	ACRES 19.30		AG002 Ag Dist #2		.00 MT	
	EAST-0338545 NRTH-1790080		FD022 Louisville Fire Prot		4,800 TO M	
	DEED BOOK 2002 PG-20384		WD032 E Lsvle WD #3		.00 MT	
	FULL MARKET VALUE	5,517				

16.001-3-3.32	Off Wallace Rd			16.001-3-3.32		*****
Harvey Robert J	910 Priv forest		COUNTY TAXABLE VALUE		17,500	
364 Tiernan Ridge Rd	Massena 1 405801	17,500	TOWN TAXABLE VALUE		17,500	
Chase Mills, NY 13621	ACRES 147.20	17,500	SCHOOL TAXABLE VALUE		17,500	
	EAST-0338251 NRTH-1788484		AG002 Ag Dist #2		.00 MT	
	DEED BOOK 2000 PG-6758		FD022 Louisville Fire Prot		17,500 TO M	
	FULL MARKET VALUE	20,115	WD032 E Lsvle WD #3		.00 MT	

16.001-3-4	1607,1613 Cr 36			16.001-3-4		1- 30-11
Fregoe Patrick H	112 Dairy farm		Silo 42100	0	42,400	42,400
1613 County Route 36	Massena 1 405801	35,200	Ag Buildin 41700	0	60,000	60,000
Norfolk, NY 13667	ACRES 97.50	336,700	BAS STAR 41854	0	0	0 26,700
	EAST-0339367 NRTH-1785611		COUNTY TAXABLE VALUE		234,300	
	DEED BOOK 1056 PG-555		TOWN TAXABLE VALUE		234,300	
MAY BE SUBJECT TO PAYMENT	FULL MARKET VALUE	387,011	SCHOOL TAXABLE VALUE		207,600	
UNDER RPTL483 UNTIL 2021			AG002 Ag Dist #2		.00 MT	
			FD022 Louisville Fire Prot		294,300 TO M	
			42,400 EX			
			WD032 E Lsvle WD #3		.00 MT	

STATE OF NEW YORK
COUNTY - St Lawrence
TOWN - Louisville
SWIS - 405289

2 0 1 9 T E N T A T I V E A S S E S S M E N T R O L L
T A X A B L E SECTION OF THE ROLL - 1

PAGE 418
VALUATION DATE-JUL 01, 2018
TAXABLE STATUS DATE-MAR 01, 2019

TAX MAP NUMBER SEQUENCE
UNIFORM PERCENT OF VALUE IS 087.00
UNIFORM PERCENT OF VALUE IS 087.00

TAX MAP PARCEL NUMBER	PROPERTY LOCATION & CLASS	ASSESSMENT	EXEMPTION CODE	COUNTY	TOWN	SCHOOL
CURRENT OWNERS NAME	SCHOOL DISTRICT	LAND	TAX DESCRIPTION	TAXABLE VALUE		
CURRENT OWNERS ADDRESS	PARCEL SIZE/GRID COORD	TOTAL	SPECIAL DISTRICTS	ACCOUNT NO.		
***** 16.001-3-5 *****						
1597 Cr 36						1- 6-14
16.001-3-5	120 Field crops		COUNTY TAXABLE VALUE	500		
Fregoe Patrick H	Massena 1 405801	500	TOWN TAXABLE VALUE	500		
Fregoe Arlene C	Sp12000	500	SCHOOL TAXABLE VALUE	500		
1613 County Route 36	FRNT 151.00 DPTH 202.00		AG002 Ag Dist #2	.00	MT	
Norfolk, NY 13667	EAST-0339542 NRTH-1784504		FD022 Louisville Fire Prot	500	TO M	
	DEED BOOK 2018 PG-8109		WD032 E Lsvle WD #3	.00	MT	
	FULL MARKET VALUE	575				
***** 16.001-3-6 *****						
1596 Cr 36						1- 8- 5
16.001-3-6	210 1 Family Res		COUNTY TAXABLE VALUE	46,000		
Robertson Alan S	Massena 1 405801	7,900	TOWN TAXABLE VALUE	46,000		
Perkins Lynda A	FRNT 103.00 DPTH 188.00	46,000	SCHOOL TAXABLE VALUE	46,000		
1596 County Route 36	EAST-0339661 NRTH-1784273		AG002 Ag Dist #2	.00	MT	
Norfolk, NY 13662-3272	DEED BOOK 2015 PG-14465		FD022 Louisville Fire Prot	46,000	TO M	
	FULL MARKET VALUE	52,874	WD032 E Lsvle WD #3	.00	MT	
***** 16.001-3-7.1 *****						
1594 Cr 36						1- 8- 6
16.001-3-7.1	210 1 Family Res		BAS STAR 41854	0		0 26,700
Harvey Timothy	Massena 1 405801	7,500	COUNTY TAXABLE VALUE	67,800		
1594 County Route 36	FRNT 75.00 DPTH 166.00	67,800	TOWN TAXABLE VALUE	67,800		
Norfolk, NY 13667	EAST-0339536 NRTH-1784288		SCHOOL TAXABLE VALUE	41,100		
	DEED BOOK 2003 PG-12298		AG002 Ag Dist #2	.00	MT	
	FULL MARKET VALUE	77,931	FD022 Louisville Fire Prot	67,800	TO M	
			WD032 E Lsvle WD #3	.00	MT	
***** 16.001-3-8.1 *****						
Cr 36						1- 47-15
16.001-3-8.1	105 Vac farmland		COUNTY TAXABLE VALUE	10,200		
Fregoe Patrick H	Massena 1 405801	10,200	TOWN TAXABLE VALUE	10,200		
Fregoe Arlene C	FRNT 482.00 DPTH	10,200	SCHOOL TAXABLE VALUE	10,200		
1613 County Route 36	ACRES 32.40		AG002 Ag Dist #2	.00	MT	
Norfolk, NY 13667-3271	EAST-0338445 NRTH-1785562		FD022 Louisville Fire Prot	10,200	TO M	
	DEED BOOK 2013 PG-11424		WD032 E Lsvle WD #3	.00	MT	
	FULL MARKET VALUE	11,724				
***** 16.001-3-8.2 *****						
Wallace Rd						
16.001-3-8.2	311 Res vac land		COUNTY TAXABLE VALUE	15,000		
Gladding Benny G	Massena 1 405801	15,000	TOWN TAXABLE VALUE	15,000		
Gladding Penny A	FRNT 581.00 DPTH	15,000	SCHOOL TAXABLE VALUE	15,000		
225 Wallace Rd	ACRES 6.70		AG002 Ag Dist #2	.00	MT	
Norfolk, NY 13667-3277	EAST-0337282 NRTH-1784980		FD022 Louisville Fire Prot	15,000	TO M	
	DEED BOOK 2014 PG-393		WD032 E Lsvle WD #3	.00	MT	
	FULL MARKET VALUE	17,241				

STATE OF NEW YORK
COUNTY - St Lawrence
TOWN - Louisville
SWIS - 405289

2 0 1 9 T E N T A T I V E A S S E S S M E N T R O L L
T A X A B L E SECTION OF THE ROLL - 1

PAGE 419
VALUATION DATE-JUL 01, 2018
TAXABLE STATUS DATE-MAR 01, 2019

TAX MAP NUMBER SEQUENCE
UNIFORM PERCENT OF VALUE IS 087.00
UNIFORM PERCENT OF VALUE IS 087.00

TAX MAP PARCEL NUMBER	PROPERTY LOCATION & CLASS	ASSESSMENT	EXEMPTION CODE	COUNTY	TOWN	SCHOOL
CURRENT OWNERS NAME	SCHOOL DISTRICT	LAND	TAX DESCRIPTION	TAXABLE VALUE		
CURRENT OWNERS ADDRESS	PARCEL SIZE/GRID COORD	TOTAL	SPECIAL DISTRICTS	ACCOUNT NO.		
***** 16.001-3-10.1 *****						
1569,1571 Cr 36				16.001-3-10.1		1- 79-15
16.001-3-10.1	280 Res Multiple		ENH STAR 41834	0	0	61,140
White Lynn D	Massena 1 405801	21,800	Vet Pro Ra 41111	0	47,854	47,854 0
White Connie	FRNT 374.00 DPTH 465.00	119,800	COUNTY TAXABLE VALUE		71,946	
1569 County Route 36	ACRES 4.00		TOWN TAXABLE VALUE		71,946	
Norfolk, NY 13667	EAST-0338847 NRTH-1784704		SCHOOL TAXABLE VALUE		58,660	
	DEED BOOK 889 PG-558		AG002 Ag Dist #2		.00 MT	
	FULL MARKET VALUE	137,701	FD022 Louisville Fire Prot		119,800 TO M	
			WD032 E Lsvle WD #3		.00 MT	
***** 16.001-3-12 *****						
1560 Cr 36				16.001-3-12		1- 55-13
16.001-3-12	210 1 Family Res		COUNTY TAXABLE VALUE		52,900	
Harvey Robert J	Massena 1 405801	12,100	TOWN TAXABLE VALUE		52,900	
364 Tiernan Ridge Rd	FRNT 190.00 DPTH 205.00	52,900	SCHOOL TAXABLE VALUE		52,900	
Chase Mills, NY 13621	EAST-0338696 NRTH-1784292		FD022 Louisville Fire Prot		52,900 TO M	
	DEED BOOK 1048 PG-347		WD032 E Lsvle WD #3		.00 MT	
	FULL MARKET VALUE	60,805				
***** 16.001-3-13 *****						
1559 Cr 36				16.001-3-13		1- 47- 5
16.001-3-13	210 1 Family Res		COUNTY TAXABLE VALUE		42,000	
Love Leanore A	Massena 1 405801	13,500	TOWN TAXABLE VALUE		42,000	
% Brenda Ash	FRNT 122.00 DPTH 470.00	42,000	SCHOOL TAXABLE VALUE		42,000	
1559 County Route 36	EAST-0338611 NRTH-1784662		AG002 Ag Dist #2		.00 MT	
Norfolk, NY 13667	DEED BOOK 881 PG-232		FD022 Louisville Fire Prot		42,000 TO M	
	FULL MARKET VALUE	48,276	WD032 E Lsvle WD #3		.00 MT	
***** 16.001-3-14.211 *****						
1537 Cr 36				16.001-3-14.211		1- 7- 5.2
16.001-3-14.211	210 1 Family Res		BAS STAR 41854	0	0	26,700
Ware Gerald B II	Massena 1 405801	20,000	COUNTY TAXABLE VALUE		130,600	
1537 County Route 36	combined 9/2017	130,600	TOWN TAXABLE VALUE		130,600	
Norfolk, NY 13667-3272	FRNT 865.00 DPTH		SCHOOL TAXABLE VALUE		103,900	
	ACRES 17.00 BANK8888111		AG002 Ag Dist #2		.00 MT	
	EAST-0338142 NRTH-1784958		FD022 Louisville Fire Prot		130,600 TO M	
	DEED BOOK 2011 PG-18315		WD032 E Lsvle WD #3		.00 MT	
	FULL MARKET VALUE	150,115				
***** 16.001-3-16 *****						
1515 Cr 36				16.001-3-16		1- 63- 6
16.001-3-16	210 1 Family Res		COUNTY TAXABLE VALUE		18,200	
Huto Alfred L	Massena 1 405801	12,200	TOWN TAXABLE VALUE		18,200	
Huto Tina M	FRNT 200.00 DPTH 180.00	18,200	SCHOOL TAXABLE VALUE		18,200	
1509 County Route 36	EAST-0337555 NRTH-1784497		AG002 Ag Dist #2		.00 MT	
Norfolk, NY 13667	DEED BOOK 2017 PG-7795		FD022 Louisville Fire Prot		18,200 TO M	
	FULL MARKET VALUE	20,920	WD032 E Lsvle WD #3		.00 MT	

STATE OF NEW YORK
COUNTY - St Lawrence
TOWN - Louisville
SWIS - 405289

2 0 1 9 T E N T A T I V E A S S E S S M E N T R O L L
T A X A B L E SECTION OF THE ROLL - 1

PAGE 420
VALUATION DATE-JUL 01, 2018
TAXABLE STATUS DATE-MAR 01, 2019

TAX MAP NUMBER SEQUENCE
UNIFORM PERCENT OF VALUE IS 087.00
UNIFORM PERCENT OF VALUE IS 087.00

TAX MAP PARCEL NUMBER	PROPERTY LOCATION & CLASS	ASSESSMENT	EXEMPTION CODE	COUNTY	TOWN	SCHOOL
CURRENT OWNERS NAME	SCHOOL DISTRICT	LAND	TAX DESCRIPTION	TAXABLE VALUE		
CURRENT OWNERS ADDRESS	PARCEL SIZE/GRID COORD	TOTAL	SPECIAL DISTRICTS			ACCOUNT NO.

1509 Cr 36				16.001-3-18		*****
16.001-3-18	210 1 Family Res		BAS STAR 41854	0	0	1- 23- 9
Huto Alfred L	Massena 1 405801	9,000	COUNTY TAXABLE VALUE		46,600	
1509 County Route 36	FRNT 100.00 DPTH 189.00	46,600	TOWN TAXABLE VALUE		46,600	
Norfolk, NY 13667	EAST-0337393 NRTH-1784457		SCHOOL TAXABLE VALUE		19,900	
	DEED BOOK 2003 PG-15373		AG002 Ag Dist #2		.00 MT	
	FULL MARKET VALUE	53,563	FD022 Louisville Fire Prot		46,600 TO M	
			WD032 E Lsvle WD #3		.00 MT	

225 Wallace Rd				16.001-3-19.1		*****
16.001-3-19.1	270 Mfg housing		BAS STAR 41854	0	0	1- 41- 1
Gladding Benny G	Massena 1 405801	8,400	COUNTY TAXABLE VALUE		87,000	
Gladding Penny A	FRNT 125.00 DPTH 150.00	87,000	TOWN TAXABLE VALUE		87,000	
225 Wallace Rd	EAST-0336877 NRTH-1785114		SCHOOL TAXABLE VALUE		60,300	
Norfolk, NY 13667-3277	DEED BOOK 1066 PG-185		AG002 Ag Dist #2		.00 MT	
	FULL MARKET VALUE	100,000	FD022 Louisville Fire Prot		87,000 TO M	
			WD032 E Lsvle WD #3		.00 MT	

201 Wallace Rd				16.001-3-20.1		*****
16.001-3-20.1	210 1 Family Res		BAS STAR 41854	0	0	1- 47- 2
Love Paul W	Massena 1 405801	18,500	COUNTY TAXABLE VALUE		34,600	
201 Wallace Rd	FRNT 250.00 DPTH 1200.00	34,600	TOWN TAXABLE VALUE		34,600	
Norfolk, NY 13667	ACRES 8.00		SCHOOL TAXABLE VALUE		7,900	
	EAST-0337192 NRTH-1785869		AG002 Ag Dist #2		.00 MT	
	DEED BOOK 2001 PG-1739		FD022 Louisville Fire Prot		34,600 TO M	
	FULL MARKET VALUE	39,770	WD032 E Lsvle WD #3		.00 MT	

205 Wallace Rd				16.001-3-20.2		*****
16.001-3-20.2	311 Res vac land		COUNTY TAXABLE VALUE		15,100	
Love Wendy	Massena 1 405801	15,100	TOWN TAXABLE VALUE		15,100	
Paul Love	FRNT 150.00 DPTH 600.00	15,100	SCHOOL TAXABLE VALUE		15,100	
201 Wallace Rd	ACRES 3.00		FD022 Louisville Fire Prot		15,100 TO M	
Norfolk, NY 13667	EAST-0336859 NRTH-1785657		WD032 E Lsvle WD #3		.00 MT	
	DEED BOOK 2001 PG-19347					
	FULL MARKET VALUE	17,356				

1516 Cr 36				16.001-3-22.21		*****
16.001-3-22.21	312 Vac w/imprv		COUNTY TAXABLE VALUE		27,400	1- 3- 7.2
Dunkelberg Linda E	Massena 1 405801	15,600	TOWN TAXABLE VALUE		27,400	
Mayer Frederick John	FRNT 350.00 DPTH	27,400	SCHOOL TAXABLE VALUE		27,400	
Attn: John Mayer	ACRES 2.00		FD022 Louisville Fire Prot		27,400 TO M	
42 Waverly St	EAST-0337766 NRTH-1784229		WD032 E Lsvle WD #3		.00 MT	
Potsdam, NY 13676-1734	DEED BOOK 1050 PG-721					
	FULL MARKET VALUE	31,494				

STATE OF NEW YORK
COUNTY - St Lawrence
TOWN - Louisville
SWIS - 405289

2 0 1 9 T E N T A T I V E A S S E S S M E N T R O L L

T A X A B L E SECTION OF THE ROLL - 1

PAGE 421

VALUATION DATE-JUL 01, 2018

TAXABLE STATUS DATE-MAR 01, 2019

TAX MAP NUMBER SEQUENCE

UNIFORM PERCENT OF VALUE IS 087.00

UNIFORM PERCENT OF VALUE IS 087.00

TAX MAP PARCEL NUMBER	PROPERTY LOCATION & CLASS	ASSESSMENT	EXEMPTION CODE	COUNTY	TOWN	SCHOOL
CURRENT OWNERS NAME	SCHOOL DISTRICT	LAND	TAX DESCRIPTION	TAXABLE VALUE		
CURRENT OWNERS ADDRESS	PARCEL SIZE/GRID COORD	TOTAL	SPECIAL DISTRICTS			ACCOUNT NO.

1510 Cr 36				16.001-3-23		*****
16.001-3-23	210 1 Family Res		BAS STAR 41854 0	0	0	1- 50- 9
Billings Christine Mary	Massena 1 405801	14,200	COUNTY TAXABLE VALUE	53,900		
1510 County Route 36	FRNT 165.00 DPTH	53,900	TOWN TAXABLE VALUE	53,900		
Norfolk, NY 13667	ACRES 1.70 BANK8888830		SCHOOL TAXABLE VALUE	27,200		
	EAST-0337526 NRTH-1784162		FD022 Louisville Fire Prot	53,900 TO M		
	DEED BOOK 2016 PG-7177		WD032 E Lsvle WD #3	.00 MT		
	FULL MARKET VALUE	61,954				

Off Cr 36				16.001-3-24		*****
16.001-3-24	314 Rural vac<10		COUNTY TAXABLE VALUE	2,000		
Harvey Robert	Massena 1 405801	2,000	TOWN TAXABLE VALUE	2,000		
Harvey Donna	ACRES 7.50	2,000	SCHOOL TAXABLE VALUE	2,000		
354 Tiernan Ridge Rd	EAST-0337981 NRTH-1789546		AG002 Ag Dist #2	.00 MT		
Chase Mills, NY 13621-3111	DEED BOOK 2001 PG-22365		FD022 Louisville Fire Prot	2,000 TO M		
	FULL MARKET VALUE	2,299	WD032 E Lsvle WD #3	.00 MT		

Off Cr 36				16.001-3-25		*****
16.001-3-25	322 Rural vac>10 - WTRFNT		COUNTY TAXABLE VALUE	6,900		1- 30-12
Harvey Donna I	Massena 1 405801	6,900	TOWN TAXABLE VALUE	6,900		
Harvey Robert J	ACRES 27.40	6,900	SCHOOL TAXABLE VALUE	6,900		
354 Tiernan Ridge Rd	EAST-0337440 NRTH-1789503		AG002 Ag Dist #2	.00 MT		
Chase Mills, NY 13621	DEED BOOK 2003 PG-22715		FD022 Louisville Fire Prot	6,900 TO M		
	FULL MARKET VALUE	7,931	WD032 E Lsvle WD #3	.00 MT		

215 Wallace Rd				16.001-3-26.21		*****
16.001-3-26.21	270 Mfg housing		BAS STAR 41854 0	0	0	26,700
Kirkey Renee	Massena 1 405801	15,500	COUNTY TAXABLE VALUE	79,500		
Desgrosiellier Rosario Robert	ACRES 4.30 BANK8888830	79,500	TOWN TAXABLE VALUE	79,500		
215 Wallace Rd	EAST-0336964 NRTH-1785416		SCHOOL TAXABLE VALUE	52,800		
Norfolk, NY 13667	DEED BOOK 2005 PG-21161		AG002 Ag Dist #2	.00 MT		
	FULL MARKET VALUE	91,379	FD022 Louisville Fire Prot	79,500 TO M		
			WD032 E Lsvle WD #3	.00 MT		

Off Wallace Rd				16.001-3-26.112		*****
16.001-3-26.112	105 Vac farmland		COUNTY TAXABLE VALUE	10,000		
Fregoe Patrick	Massena 1 405801	10,000	TOWN TAXABLE VALUE	10,000		
1613 County Route 36	ACRES 64.20	10,000	SCHOOL TAXABLE VALUE	10,000		
Norfolk, NY 13667	EAST-0338035 NRTH-1786833		AG002 Ag Dist #2	.00 MT		
	DEED BOOK 2000 PG-6757		FD022 Louisville Fire Prot	10,000 TO M		
	FULL MARKET VALUE	11,494	WD032 E Lsvle WD #3	.00 MT		

STATE OF NEW YORK
 COUNTY - St Lawrence
 TOWN - Louisville
 SWIS - 405289

2 0 1 9 T E N T A T I V E A S S E S S M E N T R O L L
 T A X A B L E SECTION OF THE ROLL - 1

PAGE 422
 VALUATION DATE-JUL 01, 2018
 TAXABLE STATUS DATE-MAR 01, 2019

TAX MAP NUMBER SEQUENCE
 UNIFORM PERCENT OF VALUE IS 087.00
 UNIFORM PERCENT OF VALUE IS 087.00

TAX MAP PARCEL NUMBER	PROPERTY LOCATION & CLASS	ASSESSMENT	EXEMPTION CODE	COUNTY	TOWN	SCHOOL
CURRENT OWNERS NAME	SCHOOL DISTRICT	LAND	TAX DESCRIPTION	TAXABLE VALUE	ACCOUNT NO.	
CURRENT OWNERS ADDRESS	PARCEL SIZE/GRID COORD	TOTAL	SPECIAL DISTRICTS			

16.001-3-27.11	1588 Cr 36			16.001-3-27.11	*****	1- 48- 1
Mackey Mary F	113 Cattle farm		COUNTY TAXABLE VALUE	58,500		
1240 SR 11B	Massena 1 405801	12,300	TOWN TAXABLE VALUE	58,500		
Dickinson Center, NY 12930	FRNT 223.00 DPTH 137.00	58,500	SCHOOL TAXABLE VALUE	58,500		
	EAST-0339386 NRTH-1784288		AG002 Ag Dist #2	.00 MT		
	DEED BOOK 2001 PG-3281		FD022 Louisville Fire Prot	58,500 TO M		
	FULL MARKET VALUE	67,241	WD032 E Lsvle WD #3	.00 MT		

16.001-3-28.1	Wallace Rd			16.001-3-28.1	*****	1- 58- 11.1
LaPlante Guy A (LU)	311 Res vac land		COUNTY TAXABLE VALUE	1,200		
LaPlante Kathleen (LU)	Massena 1 405801	1,200	TOWN TAXABLE VALUE	1,200		
1661 County Route 36	FRNT 152.00 DPTH	1,200	SCHOOL TAXABLE VALUE	1,200		
Norfolk, NY 13667-3271	ACRES 6.40		AG002 Ag Dist #2	.00 MT		
	EAST-0336867 NRTH-1786170		FD022 Louisville Fire Prot	1,200 TO M		
	DEED BOOK 2013 PG-8217		WD032 E Lsvle WD #3	.00 MT		
	FULL MARKET VALUE	1,379				

16.001-3-28.2	181 Wallace Rd			16.001-3-28.2	*****	
LaPlante Angel	210 1 Family Res		BAS STAR 41854 0	0		26,700
Keith Austin Conner	Massena 1 405801	22,400	COUNTY TAXABLE VALUE	133,200		
181 Wallace Rd	FRNT 461.00 DPTH	133,200	TOWN TAXABLE VALUE	133,200		
Norfolk, NY 13667-3276	ACRES 12.10		SCHOOL TAXABLE VALUE	106,500		
	EAST-0336595 NRTH-1786433		AG002 Ag Dist #2	.00 MT		
	DEED BOOK 2015 PG-1000		FD022 Louisville Fire Prot	133,200 TO M		
	FULL MARKET VALUE	153,103	WD032 E Lsvle WD #3	.00 MT		

16.001-3-30	2,4,6 Harvey Ln/prvt			16.001-3-30	*****	1- 33- 7.1
Harvey Robert J	280 Res Multiple		COUNTY TAXABLE VALUE	166,800		
364 Tiernan Ridge Rd	Massena 1 405801	46,200	TOWN TAXABLE VALUE	166,800		
Chase Mills, NY 13621	FRNT 700.00 DPTH	166,800	SCHOOL TAXABLE VALUE	166,800		
	ACRES 23.80		FD022 Louisville Fire Prot	166,800 TO M		
	EAST-0338306 NRTH-1784054		WD032 E Lsvle WD #3	.00 MT		
	DEED BOOK 1052 PG-01101					
	FULL MARKET VALUE	191,724				

16.001-4-3.12	246 Wallace Rd			16.001-4-3.12	*****	
Sherman Deborah S	210 1 Family Res		ENH STAR 41834 0	0		61,140
246 Wallace Rd	Massena 1 405801	14,800	COUNTY TAXABLE VALUE	79,500		
Norfolk, NY 13667	ACRES 2.00	79,500	TOWN TAXABLE VALUE	79,500		
	EAST-0337050 NRTH-1784422		SCHOOL TAXABLE VALUE	18,360		
	DEED BOOK 1998 PG-8886		AG002 Ag Dist #2	.00 MT		
	FULL MARKET VALUE	91,379	FD022 Louisville Fire Prot	79,500 TO M		
			WD032 E Lsvle WD #3	.00 MT		

STATE OF NEW YORK
 COUNTY - St Lawrence
 TOWN - Louisville
 SWIS - 405289

2 0 1 9 T E N T A T I V E A S S E S S M E N T R O L L
 T A X A B L E SECTION OF THE ROLL - 1

PAGE 423
 VALUATION DATE-JUL 01, 2018
 TAXABLE STATUS DATE-MAR 01, 2019

TAX MAP NUMBER SEQUENCE
 UNIFORM PERCENT OF VALUE IS 087.00
 UNIFORM PERCENT OF VALUE IS 087.00

TAX MAP PARCEL NUMBER	PROPERTY LOCATION & CLASS	ASSESSMENT	EXEMPTION CODE	COUNTY	TOWN	SCHOOL
CURRENT OWNERS NAME	SCHOOL DISTRICT	LAND	TAX DESCRIPTION	TAXABLE VALUE		ACCOUNT NO.
CURRENT OWNERS ADDRESS	PARCEL SIZE/GRID COORD	TOTAL	SPECIAL DISTRICTS			

16.001-4-4.1	218 Wallace Rd			16.001-4-4.1		1- 63-14.12
Young Michael J	210 1 Family Res		BAS STAR 41854	0	0	26,700
Young Jane E	Massena 1 405801	15,000	COUNTY TAXABLE VALUE		83,100	
218 Wallace Rd	FRNT 200.00 DPTH	83,100	TOWN TAXABLE VALUE		83,100	
Norfolk, NY 13667	ACRES 2.80		SCHOOL TAXABLE VALUE		56,400	
	EAST-0336552 NRTH-1784919		AG002 Ag Dist #2		.00 MT	
	DEED BOOK 1034 PG-855		FD022 Louisville Fire Prot		83,100 TO M	
	FULL MARKET VALUE	95,517	WD032 E Lsvle WD #3		.00 MT	

16.001-4-5	226 Wallace Rd			16.001-4-5		1- 47- 1
Brothers Rachel R	270 Mfg housing		BAS STAR 41854	0	0	26,700
Love Scott	Massena 1 405801	14,400	COUNTY TAXABLE VALUE		50,800	
226 Wallace Rd	FRNT 200.00 DPTH 389.00	50,800	TOWN TAXABLE VALUE		50,800	
Norfolk, NY 13667	ACRES 1.80		SCHOOL TAXABLE VALUE		24,100	
	EAST-0336725 NRTH-1784789		AG002 Ag Dist #2		.00 MT	
	DEED BOOK 2000 PG-5579		FD022 Louisville Fire Prot		50,800 TO M	
	FULL MARKET VALUE	58,391	WD032 E Lsvle WD #3		.00 MT	

16.001-4-6	232 Wallace Rd			16.001-4-6		1- 63-14. 3
Robinson Beverly M	210 1 Family Res		ENH STAR 41834	0	0	61,140
232 Wallace Rd	Massena 1 405801	12,900	COUNTY TAXABLE VALUE		79,700	
Norfolk, NY 13667	FRNT 190.00 DPTH	79,700	TOWN TAXABLE VALUE		79,700	
	ACRES 1.10		SCHOOL TAXABLE VALUE		18,560	
	EAST-0336855 NRTH-1784660		AG002 Ag Dist #2		.00 MT	
	DEED BOOK 922 PG-299		FD022 Louisville Fire Prot		79,700 TO M	
	FULL MARKET VALUE	91,609	WD032 E Lsvle WD #3		.00 MT	

16.001-4-8	1504 Cr 36			16.001-4-8		1- 63-13.2
Perkins Michael N	210 1 Family Res		BAS STAR 41854	0	0	26,700
1504 County Route 36	Massena 1 405801	14,300	COUNTY TAXABLE VALUE		82,150	
Norfolk, NY 13667	ACRES 1.80	82,150	TOWN TAXABLE VALUE		82,150	
	EAST-0337418 NRTH-1784097		SCHOOL TAXABLE VALUE		55,450	
	DEED BOOK 2004 PG-22549		FD022 Louisville Fire Prot		82,150 TO M	
	FULL MARKET VALUE	94,425	WD032 E Lsvle WD #3		.00 MT	

16.001-4-13	1481 Cr 36			16.001-4-13		
Saumier Lucien	210 1 Family Res		BAS STAR 41854	0	0	26,700
Saumier Rita	Massena 1 405801	15,600	COUNTY TAXABLE VALUE		63,300	
1481 County Route 36	FRNT 303.00 DPTH	63,300	TOWN TAXABLE VALUE		63,300	
Norfolk, NY 13667	ACRES 4.70		SCHOOL TAXABLE VALUE		36,600	
	EAST-0336498 NRTH-1784497		AG002 Ag Dist #2		.00 MT	
	DEED BOOK 1115 PG-259		FD022 Louisville Fire Prot		63,300 TO M	
	FULL MARKET VALUE	72,759	WD032 E Lsvle WD #3		.00 MT	

STATE OF NEW YORK
COUNTY - St Lawrence
TOWN - Louisville
SWIS - 405289

2 0 1 9 T E N T A T I V E A S S E S S M E N T R O L L
T A X A B L E SECTION OF THE ROLL - 1

PAGE 424
VALUATION DATE-JUL 01, 2018
TAXABLE STATUS DATE-MAR 01, 2019

TAX MAP NUMBER SEQUENCE
UNIFORM PERCENT OF VALUE IS 087.00
UNIFORM PERCENT OF VALUE IS 087.00

TAX MAP PARCEL NUMBER	PROPERTY LOCATION & CLASS	ASSESSMENT	EXEMPTION CODE	COUNTY	TOWN	SCHOOL	ACCOUNT NO.
CURRENT OWNERS NAME	SCHOOL DISTRICT	LAND	TAX DESCRIPTION	TAXABLE VALUE			
CURRENT OWNERS ADDRESS	PARCEL SIZE/GRID COORD	TOTAL	SPECIAL DISTRICTS				
***** 16.001-4-14 *****							
	1476 Cr 36						1- 63-14.14
16.001-4-14	210 1 Family Res		ENH STAR 41834	0	0	0	61,140
Wells Gary R	Massena 1 405801	15,000	COUNTY TAXABLE VALUE	78,100			
1476 County Route 36	ACRES 2.00	78,100	TOWN TAXABLE VALUE	78,100			
Norfolk, NY 13667	EAST-0336617 NRTH-1783968		SCHOOL TAXABLE VALUE	16,960			
	DEED BOOK 1998 PG-2682		FD022 Louisville Fire Prot	78,100 TO M			
	FULL MARKET VALUE	89,770	WD032 E Lsvle WD #3	.00 MT			
***** 16.001-4-15 *****							
	1487 CR 36						
16.001-4-15	210 1 Family Res		BAS STAR 41854	0	0	0	26,700
Gunsauls Tamara	Massena 1 405801	13,000	COUNTY TAXABLE VALUE	68,000			
1487 County Route 36	145'x344'x148'x365' (D)	68,000	TOWN TAXABLE VALUE	68,000			
Norfolk, NY 13667	FRNT 145.00 DPTH 320.00		SCHOOL TAXABLE VALUE	41,300			
	ACRES 1.10		AG002 Ag Dist #2	.00 MT			
	EAST-0336794 NRTH-1784421		FD022 Louisville Fire Prot	68,000 TO M			
	DEED BOOK 2018 PG-1122		WD032 E Lsvle WD #3	.00 MT			
	FULL MARKET VALUE	78,161					
***** 16.001-6-1.111 *****							
	Sh 56						1- 63- 3.11
16.001-6-1.111	312 Vac w/imprv		COUNTY TAXABLE VALUE	1,500			
Lazore Thomas R	Massena 1 405801	1,000	TOWN TAXABLE VALUE	1,500			
10017 State Highway 56	60' R.O.W	1,500	SCHOOL TAXABLE VALUE	1,500			
Massena, NY 13662-1033	FRNT 67.00 DPTH		AG002 Ag Dist #2	.00 MT			
	ACRES 1.20		FD022 Louisville Fire Prot	1,500 TO M			
	EAST-0345474 NRTH-1790274		WD028 Water District #2	.00 FE			
	DEED BOOK 2014 PG-5507						
	FULL MARKET VALUE	1,724					
***** 16.001-6-1.112 *****							
	Off Sh 56						
16.001-6-1.112	312 Vac w/imprv - WTRFNT		COUNTY TAXABLE VALUE	78,000			
Perez Wilfredo	Massena 1 405801	70,000	TOWN TAXABLE VALUE	78,000			
PO Box 180	ACRES 30.80	78,000	SCHOOL TAXABLE VALUE	78,000			
Massena, NY 13662-0180	EAST-0344996 NRTH-1790908		AG002 Ag Dist #2	.00 MT			
	DEED BOOK 2015 PG-6423		FD022 Louisville Fire Prot	78,000 TO M			
	FULL MARKET VALUE	89,655	WD028 Water District #2	.00 FE			
***** 16.001-6-1.113 *****							
	Off Sh 56						
16.001-6-1.113	314 Rural vac<10 - WTRFNT		COUNTY TAXABLE VALUE	2,000			
Dishaw Thomas (Estate)	Massena 1 405801	2,000	TOWN TAXABLE VALUE	2,000			
9987 State Highway 56	FRNT 350.00 DPTH	2,000	SCHOOL TAXABLE VALUE	2,000			
Massena, NY 13662	ACRES 4.10		AG002 Ag Dist #2	.00 MT			
	EAST-0343559 NRTH-1791145		FD022 Louisville Fire Prot	2,000 TO M			
	DEED BOOK 2004 PG-18200		WD028 Water District #2	.00 FE			
	FULL MARKET VALUE	2,299					

STATE OF NEW YORK
 COUNTY - St Lawrence
 TOWN - Louisville
 SWIS - 405289

2 0 1 9 T E N T A T I V E A S S E S S M E N T R O L L
 T A X A B L E SECTION OF THE ROLL - 1

PAGE 425
 VALUATION DATE-JUL 01, 2018
 TAXABLE STATUS DATE-MAR 01, 2019

TAX MAP NUMBER SEQUENCE
 UNIFORM PERCENT OF VALUE IS 087.00
 UNIFORM PERCENT OF VALUE IS 087.00

TAX MAP PARCEL NUMBER	PROPERTY LOCATION & CLASS	ASSESSMENT	EXEMPTION CODE	COUNTY	TOWN	SCHOOL
CURRENT OWNERS NAME	SCHOOL DISTRICT	LAND	TAX DESCRIPTION	TAXABLE VALUE		
CURRENT OWNERS ADDRESS	PARCEL SIZE/GRID COORD	TOTAL	SPECIAL DISTRICTS			ACCOUNT NO.

16.001-6-2.2	9999 Sh 56			16.001-6-2.2		*****
Dishaw Tammy S	424 Night club		COUNTY TAXABLE VALUE	106,500		
588 S Main St	Massena 1 405801	17,300	TOWN TAXABLE VALUE	106,500		
Massena, NY 13662-2564	FRNT 290.00 DPTH	106,500	SCHOOL TAXABLE VALUE	106,500		
	ACRES 2.80		AG002 Ag Dist #2	.00 MT		
	EAST-0345516 NRTH-1789568		FD022 Louisville Fire Prot	106,500 TO M		
	DEED BOOK 2014 PG-16119		WD028 Water District #2	.00 FE		
	FULL MARKET VALUE	122,414				

16.001-6-3	10019 Sh 56			16.001-6-3		*****
Deshane Alex R Jr	210 1 Family Res		BAS STAR 41854 0	0	0	1- 63- 3.3
Deshane Angela M	Massena 1 405801	13,300	COUNTY TAXABLE VALUE	65,700		26,700
PO Box 11	FRNT 223.00 DPTH	65,700	TOWN TAXABLE VALUE	65,700		
Massena, NY 13662-0011	ACRES 1.30		SCHOOL TAXABLE VALUE	39,000		
	EAST-0345841 NRTH-1790022		AG002 Ag Dist #2	.00 MT		
	DEED BOOK 2013 PG-5177		FD022 Louisville Fire Prot	65,700 TO M		
	FULL MARKET VALUE	75,517	WD028 Water District #2	.00 FE		

16.001-6-5.1	10017 Sh 56			16.001-6-5.1		*****
Lazore Thomas R	210 1 Family Res		COUNTY TAXABLE VALUE	130,900		1-63-3.5
10017 State Highway 56	Massena 1 405801	15,000	TOWN TAXABLE VALUE	130,900		
Massena, NY 13662	ACRES 2.40	130,900	SCHOOL TAXABLE VALUE	130,900		
	EAST-0345364 NRTH-1790195		AG002 Ag Dist #2	.00 MT		
	DEED BOOK 2014 PG-5507		FD022 Louisville Fire Prot	130,900 TO M		
	FULL MARKET VALUE	150,460	WD028 Water District #2	.00 FE		

16.001-6-5.21	10015 Sh 56			16.001-6-5.21		*****
Deruchia Robert J	210 1 Family Res		BAS STAR 41854 0	0	0	26,700
Deruchia Donna M	Massena 1 405801	15,000	COUNTY TAXABLE VALUE	112,000		
10015 State Highway 56	FRNT 230.00 DPTH 380.00	112,000	TOWN TAXABLE VALUE	112,000		
Massena, NY 13662	ACRES 2.90 BANK8888830		SCHOOL TAXABLE VALUE	85,300		
	EAST-0345624 NRTH-1789805		AG002 Ag Dist #2	.00 MT		
	DEED BOOK 2005 PG-13074		FD022 Louisville Fire Prot	112,000 TO M		
	FULL MARKET VALUE	128,736	WD028 Water District #2	.00 FE		

16.001-6-6.1	9987 Sh 56			16.001-6-6.1		*****
Dishaw Jean (LU)	557 Outdr sport - WTRFNT		ENH STAR 41834 0	0	0	61,140
9987 State Highway 56	Massena 1 405801	44,300	COUNTY TAXABLE VALUE	137,400		
Massena, NY 13662-3407	75' River Front	137,400	TOWN TAXABLE VALUE	137,400		
	FRNT 400.00 DPTH		SCHOOL TAXABLE VALUE	76,260		
	ACRES 53.60		AG002 Ag Dist #2	.00 MT		
	EAST-0344477 NRTH-1790065		FD022 Louisville Fire Prot	137,400 TO M		
	DEED BOOK 2014 PG-17974		WD028 Water District #2	.00 FE		
	FULL MARKET VALUE	157,931				

STATE OF NEW YORK
 COUNTY - St Lawrence
 TOWN - Louisville
 SWIS - 405289

2 0 1 9 T E N T A T I V E A S S E S S M E N T R O L L
 T A X A B L E SECTION OF THE ROLL - 1

PAGE 426
 VALUATION DATE-JUL 01, 2018
 TAXABLE STATUS DATE-MAR 01, 2019

TAX MAP NUMBER SEQUENCE
 UNIFORM PERCENT OF VALUE IS 087.00
 UNIFORM PERCENT OF VALUE IS 087.00

TAX MAP PARCEL NUMBER	PROPERTY LOCATION & CLASS	ASSESSMENT	EXEMPTION CODE	COUNTY	TOWN	SCHOOL
CURRENT OWNERS NAME	SCHOOL DISTRICT	LAND	TAX DESCRIPTION	TAXABLE VALUE		
CURRENT OWNERS ADDRESS	PARCEL SIZE/GRID COORD	TOTAL	SPECIAL DISTRICTS	ACCOUNT NO.		
***** 16.001-6-8 *****						
9963 Sh 56	210 1 Family Res		BAS STAR 41854	0	0	0 26,700
16.001-6-8	Massena 1 405801	29,600	COUNTY TAXABLE VALUE		132,500	
Perry John F	FRNT 462.00 DPTH	132,500	TOWN TAXABLE VALUE		132,500	
9963 State Highway 56	ACRES 5.20		SCHOOL TAXABLE VALUE		105,800	
Massena, NY 13662	EAST-0344937 NRTH-1788963		AG002 Ag Dist #2		.00 MT	
	DEED BOOK 1069 PG-185		FD022 Louisville Fire Prot		132,500 TO M	
	FULL MARKET VALUE	152,299	WD028 Water District #2		.00 FE	

STATE OF NEW YORK
 COUNTY - St Lawrence
 TOWN - Louisville
 SWIS - 405289

2 0 1 9 T E N T A T I V E A S S E S S M E N T R O L L
 T A X A B L E S E C T I O N O F T H E R O L L - 1
 M A P S E C T I O N - 016
 S U B - S E C T I O N - 001
 U N I F O R M P E R C E N T O F V A L U E I S 087.00

PAGE 427
 VALUATION DATE-JUL 01, 2018
 TAXABLE STATUS DATE-MAR 01, 2019
 RPS150/V04/L015
 CURRENT DATE 4/25/2019

*** S P E C I A L D I S T R I C T S U M M A R Y ***

CODE	DISTRICT NAME	TOTAL PARCELS	EXTENSION TYPE	EXTENSION VALUE	AD VALOREM VALUE	EXEMPT AMOUNT	TAXABLE VALUE
AG002	Ag Dist #2	68	MOVTAX				
FD022	Louisville Fir	81	TOTAL M		5697,950	51,600	5646,350
LT019	Louisville Lig	1	TOTAL M		7,100		7,100
WD026	E Louisville W	1	UNITS				
WD028	Water District	39	FEE				
WD032	E Lsvle WD #3	43	MOVTAX				

*** S C H O O L D I S T R I C T S U M M A R Y ***

CODE	DISTRICT NAME	TOTAL PARCELS	ASSESSED LAND	ASSESSED TOTAL	EXEMPT AMOUNT	TOTAL TAXABLE	STAR AMOUNT	STAR TAXABLE
405801	Massena 1	81	1405,700	5697,950	173,595	5524,355	1334,920	4189,435
	S U B - T O T A L	81	1405,700	5697,950	173,595	5524,355	1334,920	4189,435
	T O T A L	81	1405,700	5697,950	173,595	5524,355	1334,920	4189,435

*** S Y S T E M C O D E S S U M M A R Y ***

NO SYSTEM EXEMPTIONS AT THIS LEVEL

*** E X E M P T I O N S U M M A R Y ***

CODE	DESCRIPTION	TOTAL PARCELS	COUNTY	TOWN	SCHOOL
41111	Vet Pro Ra	1	47,854	47,854	
41121	VET WAR CT	1	10,680	10,680	
41161	CW_15_VET/	1	7,935	7,935	
41700	Ag Buildin	1	60,000	60,000	60,000
41720	Ag Distric	1			
41834	ENH STAR	9			542,020
41854	BAS STAR	25			792,900
42100	Silo	2	51,600	51,600	51,600
47610	Business I	1	61,995	61,995	61,995

STATE OF NEW YORK
 COUNTY - St Lawrence
 TOWN - Louisville
 SWIS - 405289

2 0 1 9 T E N T A T I V E A S S E S S M E N T R O L L
 T A X A B L E S E C T I O N O F T H E R O L L - 1
 M A P S E C T I O N - 016
 S U B - S E C T I O N - 001
 U N I F O R M P E R C E N T O F V A L U E I S 087.00

PAGE 428
 VALUATION DATE-JUL 01, 2018
 TAXABLE STATUS DATE-MAR 01, 2019
 RPS150/V04/L015
 CURRENT DATE 4/25/2019

*** E X E M P T I O N S U M M A R Y ***

CODE	DESCRIPTION	TOTAL PARCELS	COUNTY	TOWN	SCHOOL
	T O T A L	42	240,064	240,064	1508,515

*** G R A N D T O T A L S ***

ROLL SEC	DESCRIPTION	TOTAL PARCELS	ASSESSED LAND	ASSESSED TOTAL	TAXABLE COUNTY	TAXABLE TOWN	TAXABLE SCHOOL	STAR TAXABLE
1	TAXABLE	81	1405,700	5697,950	5457,886	5457,886	5524,355	4189,435

STATE OF NEW YORK
COUNTY - St Lawrence
TOWN - Louisville
SWIS - 405289

2 0 1 9 T E N T A T I V E A S S E S S M E N T R O L L
T A X A B L E SECTION OF THE ROLL - 1

PAGE 429
VALUATION DATE-JUL 01, 2018
TAXABLE STATUS DATE-MAR 01, 2019

TAX MAP NUMBER SEQUENCE
UNIFORM PERCENT OF VALUE IS 087.00
UNIFORM PERCENT OF VALUE IS 087.00

TAX MAP PARCEL NUMBER	PROPERTY LOCATION & CLASS	ASSESSMENT	EXEMPTION CODE	COUNTY	TOWN	SCHOOL
CURRENT OWNERS NAME	SCHOOL DISTRICT	LAND	TAX DESCRIPTION	TAXABLE VALUE		ACCOUNT NO.
CURRENT OWNERS ADDRESS	PARCEL SIZE/GRID COORD	TOTAL	SPECIAL DISTRICTS			

16.002-1-23.2	Cr 40			16.002-1-23.2		*****
Gametta Paul O	314 Rural vac<10		COUNTY TAXABLE VALUE	8,500		1- 53- 2.3
Gametta Janet S	Massena 1 405801	8,500	TOWN TAXABLE VALUE	8,500		
1488 State Highway 420	ACRES 1.38	8,500	SCHOOL TAXABLE VALUE	8,500		
Norfolk, NY 13667	EAST-0350826 NRTH-1787853		FD022 Louisville Fire Prot	8,500	TO M	
	DEED BOOK 1082 PG-1018		WD032 E Lsvle WD #3		.00 MT	
	FULL MARKET VALUE	9,770				

16.002-1-23.3	501 Cr 40			16.002-1-23.3		*****
Root Jeffrey D	210 1 Family Res		VET COM CT 41131	0	17,800	17,800 0
Root Anne C	Massena 1 405801	17,100	BAS STAR 41854	0	0	0 26,700
401 County Route 40	FRNT 150.00 DPTH 300.00	112,400	COUNTY TAXABLE VALUE		94,600	
Massena, NY 13662	EAST-0350727 NRTH-1787721		TOWN TAXABLE VALUE		94,600	
	DEED BOOK 1998 PG-1419		SCHOOL TAXABLE VALUE		85,700	
	FULL MARKET VALUE	129,195	FD022 Louisville Fire Prot		112,400	TO M
			WD032 E Lsvle WD #3		.00 MT	

16.002-1-23.6	460 Cr 40			16.002-1-23.6		*****
White Richard J	210 1 Family Res - WTRFNT		ENH STAR 41834	0	0	0 61,140
460 County Route 40	Massena 1 405801	26,600	COUNTY TAXABLE VALUE		107,400	
Massena, NY 13662	ACRES 1.00	107,400	TOWN TAXABLE VALUE		107,400	
	EAST-0350355 NRTH-1786661		SCHOOL TAXABLE VALUE		46,260	
	DEED BOOK 2001 PG-18240		FD022 Louisville Fire Prot		107,400	TO M
	FULL MARKET VALUE	123,448	WD032 E Lsvle WD #3		.00 MT	

16.002-1-23.41	481,484 Cr 40			16.002-1-23.41		*****
Carvill Robert G (LU)	210 1 Family Res - WTRFNT		ENH STAR 41834	0	0	0 61,140
484 County Route 40	Massena 1 405801	71,200	COUNTY TAXABLE VALUE		214,400	
Massena, NY 13662	ACRES 55.50	214,400	TOWN TAXABLE VALUE		214,400	
	EAST-0350837 NRTH-1787175		SCHOOL TAXABLE VALUE		153,260	
	DEED BOOK 2017 PG-3219		FD022 Louisville Fire Prot		214,400	TO M
	FULL MARKET VALUE	246,437	WD032 E Lsvle WD #3		.00 MT	

16.002-1-24	492 Cr 40			16.002-1-24		*****
Zheng Jian Shan	210 1 Family Res - WTRFNT		COUNTY TAXABLE VALUE		116,600	1- 69-11
Li-Zheng Linda	Massena 1 405801	27,400	TOWN TAXABLE VALUE		116,600	
43 Main St	ACRES 1.40	116,600	SCHOOL TAXABLE VALUE		116,600	
Canton, NY 13616-1255	EAST-0350913 NRTH-1787404		FD022 Louisville Fire Prot		116,600	TO M
	DEED BOOK 2000 PG-17755		WD032 E Lsvle WD #3		.00 MT	
	FULL MARKET VALUE	134,023				

STATE OF NEW YORK
 COUNTY - St Lawrence
 TOWN - Louisville
 SWIS - 405289

2 0 1 9 T E N T A T I V E A S S E S S M E N T R O L L
 T A X A B L E SECTION OF THE ROLL - 1

PAGE 430
 VALUATION DATE-JUL 01, 2018
 TAXABLE STATUS DATE-MAR 01, 2019

TAX MAP NUMBER SEQUENCE
 UNIFORM PERCENT OF VALUE IS 087.00
 UNIFORM PERCENT OF VALUE IS 087.00

TAX MAP PARCEL NUMBER	PROPERTY LOCATION & CLASS	ASSESSMENT	EXEMPTION CODE	COUNTY	TOWN	SCHOOL
CURRENT OWNERS NAME	SCHOOL DISTRICT	LAND	TAX DESCRIPTION	TAXABLE VALUE		ACCOUNT NO.
CURRENT OWNERS ADDRESS	PARCEL SIZE/GRID COORD	TOTAL	SPECIAL DISTRICTS			

16.002-1-25	480 Cr 40			16.002-1-25		1- 41-14.1
Laba Robert P (LU)	210 1 Family Res - WTRFNT		ENH STAR 41834	0	0	61,140
Laba Joyce S (LU)	Massena 1 405801	27,500	VET WAR CT 41121	0	10,680	0
480 County Route 40	ACRES 1.50	121,600	COUNTY TAXABLE VALUE		110,920	
Massena, NY 13662	EAST-0350717 NRTH-1786989		TOWN TAXABLE VALUE		110,920	
	DEED BOOK 2010 PG-8586		SCHOOL TAXABLE VALUE		60,460	
	FULL MARKET VALUE	139,770	FD022 Louisville Fire Prot		121,600 TO M	
			WD032 E Lsvle WD #3		.00 MT	

16.002-1-26	470 Cr 40			16.002-1-26		1- 41-14.2
Marlar Lydia S	210 1 Family Res - WTRFNT		BAS STAR 41854	0	0	26,700
470 County Route 40	Massena 1 405801	30,300	COUNTY TAXABLE VALUE		164,300	
Massena, NY 13662	FRNT 200.00 DPTH 290.00	164,300	TOWN TAXABLE VALUE		164,300	
	BANK8888111		SCHOOL TAXABLE VALUE		137,600	
	EAST-0350574 NRTH-1786858		FD022 Louisville Fire Prot		164,300 TO M	
	DEED BOOK 2014 PG-16674		WD032 E Lsvle WD #3		.00 MT	
	FULL MARKET VALUE	188,851				

16.002-1-27	464 Cr 40			16.002-1-27		1- 53- 1.22
Sandvoss Kirk F	210 1 Family Res - WTRFNT		CW_15_VET/ 41161	0	10,680	0
Sandvoss Stephanie J	Massena 1 405801	20,000	BAS STAR 41854	0	0	26,700
464 County Route 40	100x230x100x270 Res .9R	160,900	COUNTY TAXABLE VALUE		150,220	
Massena, NY 13662	FRNT 100.00 DPTH 250.00		TOWN TAXABLE VALUE		150,220	
	EAST-0350454 NRTH-1786749		SCHOOL TAXABLE VALUE		134,200	
	DEED BOOK 2007 PG-7372		FD022 Louisville Fire Prot		160,900 TO M	
	FULL MARKET VALUE	184,943	WD032 E Lsvle WD #3		.00 MT	

16.002-1-28	448 Cr 40			16.002-1-28		1- 24-12
Goolden Jayson L	210 1 Family Res - WTRFNT		BAS STAR 41854	0	0	26,700
Goolden Jennifer A	Massena 1 405801	24,100	COUNTY TAXABLE VALUE		150,000	
448 County Route 40	FRNT 265.00 DPTH 112.00	150,000	TOWN TAXABLE VALUE		150,000	
Massena, NY 13662	BANK8888111		SCHOOL TAXABLE VALUE		123,300	
	EAST-0350180 NRTH-1786487		FD022 Louisville Fire Prot		150,000 TO M	
	DEED BOOK 2014 PG-3779		WD032 E Lsvle WD #3		.00 MT	
	FULL MARKET VALUE	172,414				

16.002-1-32	Cr 40			16.002-1-32		
Nguyen Hiep	314 Rural vac<10		COUNTY TAXABLE VALUE		1,000	
Nguyen Anh Hoang	Massena 1 405801	1,000	TOWN TAXABLE VALUE		1,000	
PO Box 113	FRNT 150.00 DPTH 65.00	1,000	SCHOOL TAXABLE VALUE		1,000	
Monticello, NY 12701	EAST-0350064 NRTH-1786352		FD022 Louisville Fire Prot		1,000 TO M	
	DEED BOOK 2011 PG-3784		WD032 E Lsvle WD #3		.00 MT	
	FULL MARKET VALUE	1,149				

STATE OF NEW YORK
COUNTY - St Lawrence
TOWN - Louisville
SWIS - 405289

2 0 1 9 T E N T A T I V E A S S E S S M E N T R O L L

T A X A B L E SECTION OF THE ROLL - 1

VALUATION DATE-JUL 01, 2018

TAXABLE STATUS DATE-MAR 01, 2019

TAX MAP NUMBER SEQUENCE

UNIFORM PERCENT OF VALUE IS 087.00

UNIFORM PERCENT OF VALUE IS 087.00

TAX MAP PARCEL NUMBER	PROPERTY LOCATION & CLASS	ASSESSMENT	EXEMPTION CODE	COUNTY	TOWN	SCHOOL
CURRENT OWNERS NAME	SCHOOL DISTRICT	LAND	TAX DESCRIPTION	TAXABLE VALUE		
CURRENT OWNERS ADDRESS	PARCEL SIZE/GRID COORD	TOTAL	SPECIAL DISTRICTS			ACCOUNT NO.

16.002-1-33.62	555 Cr 40			16.002-1-33.62		*****
Deleel William	210 1 Family Res		BAS STAR 41854	0	0	1-53-3.22
Deleel Joanne	Massena 1 405801	20,200	COUNTY TAXABLE VALUE	93,000	0	26,700
555 County Route 40	FRNT 521.00 DPTH	93,000	TOWN TAXABLE VALUE	93,000		
Massena, NY 13662	ACRES 6.72		SCHOOL TAXABLE VALUE	66,300		
	EAST-0351351 NRTH-1788923		FD022 Louisville Fire Prot	93,000 TO M		
	DEED BOOK 1004 PG-815		WD032 E Lsvle WD #3	.00 MT		
	FULL MARKET VALUE	106,897				

16.002-1-41	8 Caravan Dr			16.002-1-41		*****
Foster William C	210 1 Family Res		COUNTY TAXABLE VALUE	77,600		
Foster Colleen	Massena 1 405801	16,600	TOWN TAXABLE VALUE	77,600		
9 Caravan Dr	ACRES 13.10	77,600	SCHOOL TAXABLE VALUE	77,600		
Massena, NY 13662	EAST-0351388 NRTH-1791492		FD022 Louisville Fire Prot	77,600 TO M		
	DEED BOOK 1084 PG-236		WD032 E Lsvle WD #3	.00 MT		
	FULL MARKET VALUE	89,195				

16.002-1-43.11	Cr 40			16.002-1-43.11		*****
Ashley Don P	210 1 Family Res		BAS STAR 41854	0	0	26,700
Ashley Judith A	Massena 1 405801	38,800	COUNTY TAXABLE VALUE	139,400		
591 County Route 40	FRNT 143.00 DPTH	139,400	TOWN TAXABLE VALUE	139,400		
Massena, NY 13662	ACRES 70.20		SCHOOL TAXABLE VALUE	112,700		
	EAST-0350965 NRTH-1790696		FD022 Louisville Fire Prot	139,400 TO M		
	DEED BOOK 1061 PG-924		WD032 E Lsvle WD #3	.00 MT		
	FULL MARKET VALUE	160,230				

16.002-1-44.1	521 Cr 40			16.002-1-44.1		*****
Morris Robert K	240 Rural res - WTRFNT		VET DIS CT 41141	0	32,700	1- 53- 3.11
Morris Dale A	Massena 1 405801	73,200	ENH STAR 41834	0	0	0
521 County Route 40	ACRES 122.60	218,000	VET COM CT 41131	0	17,800	61,140
Massena, NY 13662-3303	EAST-0350389 NRTH-1789124		COUNTY TAXABLE VALUE	167,500		0
	DEED BOOK 2016 PG-1662		TOWN TAXABLE VALUE	167,500		
	FULL MARKET VALUE	250,575	SCHOOL TAXABLE VALUE	156,860		
			FD022 Louisville Fire Prot	218,000 TO M		
			WD032 E Lsvle WD #3	.00 MT		

16.002-1-45	CR 40			16.002-1-45		*****
Rogers Patricia	311 Res vac land		COUNTY TAXABLE VALUE	10,800		
Clary Ricky	Massena 1 405801	10,800	TOWN TAXABLE VALUE	10,800		
46 Windsor Rd	FRNT 217.00 DPTH 702.00	10,800	SCHOOL TAXABLE VALUE	10,800		
Massena, NY 13662-1605	ACRES 3.40		FD022 Louisville Fire Prot	10,800 TO M		
	EAST-0351403 NRTH-1789290		WD032 E Lsvle WD #3	.00 MT		
	DEED BOOK 2012 PG-16741					
	FULL MARKET VALUE	12,414				

STATE OF NEW YORK
COUNTY - St Lawrence
TOWN - Louisville
SWIS - 405289

2 0 1 9 T E N T A T I V E A S S E S S M E N T R O L L
T A X A B L E SECTION OF THE ROLL - 1

PAGE 432
VALUATION DATE-JUL 01, 2018
TAXABLE STATUS DATE-MAR 01, 2019

TAX MAP NUMBER SEQUENCE
UNIFORM PERCENT OF VALUE IS 087.00
UNIFORM PERCENT OF VALUE IS 087.00

TAX MAP PARCEL NUMBER	PROPERTY LOCATION & CLASS	ASSESSMENT	EXEMPTION CODE	COUNTY	TOWN	SCHOOL
CURRENT OWNERS NAME	SCHOOL DISTRICT	LAND	TAX DESCRIPTION	TAXABLE VALUE		
CURRENT OWNERS ADDRESS	PARCEL SIZE/GRID COORD	TOTAL	SPECIAL DISTRICTS			ACCOUNT NO.

16.002-1-46	Off CR 40			16.002-1-46		*****
Morris Robert	311 Res vac land		COUNTY TAXABLE VALUE	7,600		
Morris Dale Ann	Massena 1 405801	7,600	TOWN TAXABLE VALUE	7,600		
521 County Route 40	FRNT 217.00 DPTH 540.00	7,600	SCHOOL TAXABLE VALUE	7,600		
Massena, NY 13662	ACRES 2.70		FD022 Louisville Fire Prot	7,600 TO M		
	EAST-0351477 NRTH-1789462		WD032 E Lsvle WD #3	.00 MT		
	FULL MARKET VALUE	8,736				

16.002-6-4.2	Off Cr 40			16.002-6-4.2		*****
VanTassell Ty Robert	311 Res vac land		COUNTY TAXABLE VALUE	2,700		
Watertown Savings Bank	Massena 1 405801	2,700	TOWN TAXABLE VALUE	2,700		
111 Clinton St	ACRES 2.00	2,700	SCHOOL TAXABLE VALUE	2,700		
Watertown, NY 13601	EAST-0348734 NRTH-1785574		FD022 Louisville Fire Prot	2,700 TO M		
	DEED BOOK 2017 PG-10343		WD032 E Lsvle WD #3	.00 MT		
	FULL MARKET VALUE	3,103				

16.002-6-4.12	433 Cr 40			16.002-6-4.12		*****
Richards Warren	210 1 Family Res		BAS STAR 41854	0	0	26,700
Richards Linda	Massena 1 405801	87,500	CW_15_VET/ 41161	0	10,680	10,680 0
354 E Orvis St	FRNT 862.00 DPTH	276,000	COUNTY TAXABLE VALUE	265,320		
Massena, NY 13662	ACRES 44.20		TOWN TAXABLE VALUE	265,320		
	EAST-0349216 NRTH-1786890		SCHOOL TAXABLE VALUE	249,300		
	DEED BOOK 2006 PG-16080		FD022 Louisville Fire Prot	276,000 TO M		
	FULL MARKET VALUE	317,241	WD032 E Lsvle WD #3	.00 MT		

16.002-6-4.13	475 CR 40			16.002-6-4.13		*****
Laba Robert P (LU)	322 Rural vac>10		COUNTY TAXABLE VALUE	36,900		
Laba Joyce S (LU)	Massena 1 405801	36,900	TOWN TAXABLE VALUE	36,900		
480 County Route 40	FRNT 416.00 DPTH	36,900	SCHOOL TAXABLE VALUE	36,900		
Massena, NY 13662-3426	ACRES 53.50		FD022 Louisville Fire Prot	36,900 TO M		
	EAST-0348623 NRTH-1787649		WD032 E Lsvle WD #3	.00 MT		
	DEED BOOK 2010 PG-8585					
	FULL MARKET VALUE	42,414				

16.002-6-5	421 Cr 40			16.002-6-5		*****
Jolley Aaron M	210 1 Family Res		BAS STAR 41854	0	0	26,700
Jolley Britt	Massena 1 405801	18,800	COUNTY TAXABLE VALUE	203,000		
421 County Route 40	ACRES 2.40	203,000	TOWN TAXABLE VALUE	203,000		
Massena, NY 13662-3427	EAST-0349468 NRTH-1786184		SCHOOL TAXABLE VALUE	176,300		
	DEED BOOK 2003 PG-10972		FD022 Louisville Fire Prot	203,000 TO M		
	FULL MARKET VALUE	233,333	WD032 E Lsvle WD #3	.00 MT		

STATE OF NEW YORK
 COUNTY - St Lawrence
 TOWN - Louisville
 SWIS - 405289

2 0 1 9 T E N T A T I V E A S S E S S M E N T R O L L
 T A X A B L E SECTION OF THE ROLL - 1

PAGE 433
 VALUATION DATE-JUL 01, 2018
 TAXABLE STATUS DATE-MAR 01, 2019

TAX MAP NUMBER SEQUENCE
 UNIFORM PERCENT OF VALUE IS 087.00
 UNIFORM PERCENT OF VALUE IS 087.00

TAX MAP PARCEL NUMBER	PROPERTY LOCATION & CLASS	ASSESSMENT	EXEMPTION CODE-----	COUNTY-----	TOWN-----	SCHOOL
CURRENT OWNERS NAME	SCHOOL DISTRICT	LAND	TAX DESCRIPTION	TAXABLE VALUE		
CURRENT OWNERS ADDRESS	PARCEL SIZE/GRID COORD	TOTAL	SPECIAL DISTRICTS	ACCOUNT NO.		

16.002-6-6	Cr 40			16.002-6-6	*****	
Herman Revocable Trust Margare	314 Rural vac<10		COUNTY TAXABLE VALUE	6,900	1-53-1.15	
3800 N Lake Shore Dr	Massena 1 405801	6,900	TOWN TAXABLE VALUE	6,900		
Chicago, IL 60613-3301	ACRES 6.70	6,900	SCHOOL TAXABLE VALUE	6,900		
	EAST-0349166 NRTH-1785955		FD022 Louisville Fire Prot	6,900 TO M		
	DEED BOOK 2010 PG-12634		WD032 E Lsvle WD #3	.00 MT		
	FULL MARKET VALUE	7,931				

STATE OF NEW YORK
 COUNTY - St Lawrence
 TOWN - Louisville
 SWIS - 405289

2 0 1 9 T E N T A T I V E A S S E S S M E N T R O L L
 T A X A B L E S E C T I O N O F T H E R O L L - 1
 M A P S E C T I O N - 016
 S U B - S E C T I O N - 002
 U N I F O R M P E R C E N T O F V A L U E I S 087.00

PAGE 434
 VALUATION DATE-JUL 01, 2018
 TAXABLE STATUS DATE-MAR 01, 2019
 RPS150/V04/L015
 CURRENT DATE 4/25/2019

*** S P E C I A L D I S T R I C T S U M M A R Y ***

CODE	DISTRICT NAME	TOTAL PARCELS	EXTENSION TYPE	EXTENSION VALUE	AD VALOREM VALUE	EXEMPT AMOUNT	TAXABLE VALUE
FD022	Louisville Fir	21	TOTAL M		2229,000		2229,000
WD032	E Lsvle WD #3	21	MOVTAX				

*** S C H O O L D I S T R I C T S U M M A R Y ***

CODE	DISTRICT NAME	TOTAL PARCELS	ASSESSED LAND	ASSESSED TOTAL	EXEMPT AMOUNT	TOTAL TAXABLE	STAR AMOUNT	STAR TAXABLE
405801	Massena 1	21	573,700	2229,000		2229,000	458,160	1770,840
	S U B - T O T A L	21	573,700	2229,000		2229,000	458,160	1770,840
	T O T A L	21	573,700	2229,000		2229,000	458,160	1770,840

*** S Y S T E M C O D E S S U M M A R Y ***

NO SYSTEM EXEMPTIONS AT THIS LEVEL

*** E X E M P T I O N S U M M A R Y ***

CODE	DESCRIPTION	TOTAL PARCELS	COUNTY	TOWN	SCHOOL
41121	VET WAR CT	1	10,680	10,680	
41131	VET COM CT	2	35,600	35,600	
41141	VET DIS CT	1	32,700	32,700	
41161	CW_15_VET/	2	21,360	21,360	
41834	ENH STAR	4			244,560
41854	BAS STAR	8			213,600
	T O T A L	18	100,340	100,340	458,160

STATE OF NEW YORK
COUNTY - St Lawrence
TOWN - Louisville
SWIS - 405289

2 0 1 9 T E N T A T I V E A S S E S S M E N T R O L L
T A X A B L E S E C T I O N O F T H E R O L L - 1
M A P S E C T I O N - 016
S U B - S E C T I O N - 002
UNIFORM PERCENT OF VALUE IS 087.00

PAGE 435
VALUATION DATE-JUL 01, 2018
TAXABLE STATUS DATE-MAR 01, 2019
RPS150/V04/L015
CURRENT DATE 4/25/2019

*** G R A N D T O T A L S ***

ROLL SEC	DESCRIPTION	TOTAL PARCELS	ASSESSED LAND	ASSESSED TOTAL	TAXABLE COUNTY	TAXABLE TOWN	TAXABLE SCHOOL	STAR TAXABLE
1	TAXABLE	21	573,700	2229,000	2128,660	2128,660	2229,000	1770,840

STATE OF NEW YORK
COUNTY - St Lawrence
TOWN - Louisville
SWIS - 405289

2 0 1 9 T E N T A T I V E A S S E S S M E N T R O L L
T A X A B L E SECTION OF THE ROLL - 1

PAGE 436
VALUATION DATE-JUL 01, 2018
TAXABLE STATUS DATE-MAR 01, 2019

TAX MAP NUMBER SEQUENCE
UNIFORM PERCENT OF VALUE IS 087.00
UNIFORM PERCENT OF VALUE IS 087.00

TAX MAP PARCEL NUMBER	PROPERTY LOCATION & CLASS	ASSESSMENT	EXEMPTION CODE	COUNTY	TOWN	SCHOOL
CURRENT OWNERS NAME	SCHOOL DISTRICT	LAND	TAX DESCRIPTION	TAXABLE VALUE		
CURRENT OWNERS ADDRESS	PARCEL SIZE/GRID COORD	TOTAL	SPECIAL DISTRICTS			ACCOUNT NO.

16.003-1-2	Off Cr 36 322 Rural vac>10			16.003-1-2		*****
Seaway Timber Harvesting Inc	Massena 1 405801	10,400	COUNTY TAXABLE VALUE			1- 63-13.1
15121 State Highway 37	ACRES 108.00	10,400	TOWN TAXABLE VALUE			
Massena, NY 13662	EAST-0337548 NRTH-1780097		SCHOOL TAXABLE VALUE			
	DEED BOOK 1057 PG-839		FD022 Louisville Fire Prot			
	FULL MARKET VALUE	11,954				

16.003-1-3	Off Sh 56 322 Rural vac>10			16.003-1-3		*****
Seaway Timber Harvesting Inc	Massena 1 405801	5,100	COUNTY TAXABLE VALUE			1- 9-13
15121 State Highway 37	ACRES 41.20	5,100	TOWN TAXABLE VALUE			
Massena, NY 13662	EAST-0339302 NRTH-1779795		SCHOOL TAXABLE VALUE			
	DEED BOOK 1054 PG-1133		FD022 Louisville Fire Prot			
	FULL MARKET VALUE	5,862				

16.003-1-4	Off Sh 56 322 Rural vac>10			16.003-1-4		*****
Seaway Timber Harvesting Inc	Massena 1 405801	6,200	COUNTY TAXABLE VALUE			1- 16-13
15121 State Highway 37	ACRES 103.90	6,200	TOWN TAXABLE VALUE			
Massena, NY 13662	EAST-0339150 NRTH-1780897		SCHOOL TAXABLE VALUE			
	DEED BOOK 1062 PG-77		FD022 Louisville Fire Prot			
	FULL MARKET VALUE	7,126				

16.003-1-5	Off Sh 56 322 Rural vac>10			16.003-1-5		*****
Harvey Robert J	Massena 1 405801	14,300	COUNTY TAXABLE VALUE			1- 65- 9
364 Tiernan Ridge Rd	ACRES 75.40	14,300	TOWN TAXABLE VALUE			
Chase Mills, NY 13621	EAST-0339410 NRTH-1782281		SCHOOL TAXABLE VALUE			
	DEED BOOK 1050 PG-270		FD022 Louisville Fire Prot			
	FULL MARKET VALUE	16,437				

16.003-1-6.1	Sh 56 910 Priv forest			16.003-1-6.1		*****
Roberts William Edward	Massena 1 405801	14,256	COUNTY TAXABLE VALUE			1- 46-11
14761 State Highway 37	FRNT 1775.00 DPTH	14,256	TOWN TAXABLE VALUE			
Massena, NY 13662	ACRES 52.50		SCHOOL TAXABLE VALUE			
	EAST-0341863 NRTH-1781670		FD022 Louisville Fire Prot			
	DEED BOOK 2017 PG-5078		WD028 Water District #2			.00 FE
	FULL MARKET VALUE	16,386				

STATE OF NEW YORK
COUNTY - St Lawrence
TOWN - Louisville
SWIS - 405289

2 0 1 9 T E N T A T I V E A S S E S S M E N T R O L L
T A X A B L E SECTION OF THE ROLL - 1

PAGE 437
VALUATION DATE-JUL 01, 2018
TAXABLE STATUS DATE-MAR 01, 2019

TAX MAP NUMBER SEQUENCE
UNIFORM PERCENT OF VALUE IS 087.00
UNIFORM PERCENT OF VALUE IS 087.00

TAX MAP PARCEL NUMBER	PROPERTY LOCATION & CLASS	ASSESSMENT	EXEMPTION CODE-----	COUNTY-----	TOWN-----	SCHOOL
CURRENT OWNERS NAME	SCHOOL DISTRICT	LAND	TAX DESCRIPTION	TAXABLE VALUE		ACCOUNT NO.
CURRENT OWNERS ADDRESS	PARCEL SIZE/GRID COORD	TOTAL	SPECIAL DISTRICTS			

16.003-1-7	Sh 56			16.003-1-7		1- 23-11
Agen Robert (LU)	311 Res vac land		COUNTY TAXABLE VALUE	2,000		
Agen Elizabeth (LU)	Massena 1 405801	2,000	TOWN TAXABLE VALUE	2,000		
9646 State Highway 56	FRNT 95.00 DPTH 226.00	2,000	SCHOOL TAXABLE VALUE	2,000		
Massena, NY 13662	EAST-0342726 NRTH-1781354		FD022 Louisville Fire Prot	2,000	TO M	
	DEED BOOK 2014 PG-4314		WD028 Water District #2	.00	FE	
	FULL MARKET VALUE	2,299				

16.003-1-8	9654 Sh 56			16.003-1-8		1- 52- 7
Cooper Rickey	210 1 Family Res		VET WAR CT 41121	0	4,995	4,995 0
Cooper Barbara	Massena 1 405801	8,800	BAS STAR 41854	0	0	0 26,700
9654 State Highway 56	FRNT 92.00 DPTH 210.00	33,300	COUNTY TAXABLE VALUE	28,305		
Massena, NY 13662	EAST-0342709 NRTH-1781452		TOWN TAXABLE VALUE	28,305		
	DEED BOOK 929 PG-909		SCHOOL TAXABLE VALUE	6,600		
	FULL MARKET VALUE	38,276	FD022 Louisville Fire Prot	33,300	TO M	
			WD028 Water District #2	.00	FE	

16.003-1-9	Off Sh 56			16.003-1-9		1- 6- 4
Agen Robert (LU)	312 Vac w/imprv		COUNTY TAXABLE VALUE	8,100		
Agen Elizabeth (LU)	Massena 1 405801	2,900	TOWN TAXABLE VALUE	8,100		
9646 State Highway 56	ACRES 3.40	8,100	SCHOOL TAXABLE VALUE	8,100		
Massena, NY 13662	EAST-0343168 NRTH-1781714		FD022 Louisville Fire Prot	8,100	TO M	
	DEED BOOK 2014 PG-4314		WD028 Water District #2	.00	FE	
	FULL MARKET VALUE	9,310				

16.003-1-10	9662 Sh 56			16.003-1-10		1- 11-12
Daggett Ronald	415 Motel		COUNTY TAXABLE VALUE	50,000		
Daggett Ashley	Massena 1 405801	29,800	TOWN TAXABLE VALUE	50,000		
5 Garfield Ave	ACRES 5.70	50,000	SCHOOL TAXABLE VALUE	50,000		
Massena, NY 13662	EAST-0342939 NRTH-1781845		FD022 Louisville Fire Prot	50,000	TO M	
	DEED BOOK 2017 PG-9994		WD028 Water District #2	.00	FE	
	FULL MARKET VALUE	57,471				

16.003-1-11.1	9676 Sh 56			16.003-1-11.1		1- 81-12
Dishaw Jeffrey K	455 Dealer-prod.		COUNTY TAXABLE VALUE	106,700		
588 S Main St	Massena 1 405801	27,600	TOWN TAXABLE VALUE	106,700		
Massena, NY 13662-2564	SP50000	106,700	SCHOOL TAXABLE VALUE	106,700		
	FRNT 341.00 DPTH 325.00		FD022 Louisville Fire Prot	106,700	TO M	
	ACRES 1.80 BANK8888111		WD028 Water District #2	.00	FE	
	EAST-0342633 NRTH-1782086					
	DEED BOOK 2009 PG-5851					
	FULL MARKET VALUE	122,644				

STATE OF NEW YORK
 COUNTY - St Lawrence
 TOWN - Louisville
 SWIS - 405289

2 0 1 9 T E N T A T I V E A S S E S S M E N T R O L L
 T A X A B L E SECTION OF THE ROLL - 1

PAGE 438
 VALUATION DATE-JUL 01, 2018
 TAXABLE STATUS DATE-MAR 01, 2019

TAX MAP NUMBER SEQUENCE
 UNIFORM PERCENT OF VALUE IS 087.00
 UNIFORM PERCENT OF VALUE IS 087.00

TAX MAP PARCEL NUMBER	PROPERTY LOCATION & CLASS	ASSESSMENT	EXEMPTION CODE	COUNTY	TOWN	SCHOOL
CURRENT OWNERS NAME	SCHOOL DISTRICT	LAND	TAX DESCRIPTION	TAXABLE VALUE		
CURRENT OWNERS ADDRESS	PARCEL SIZE/GRID COORD	TOTAL	SPECIAL DISTRICTS			ACCOUNT NO.

16.003-1-11.2	Off Sh 56 314 Rural vac<10		COUNTY TAXABLE VALUE	13,000		
Caron Raymond G Jr	Massena 1 405801	13,000	TOWN TAXABLE VALUE	13,000		
Caron Dorene E	ACRES 3.40	13,000	SCHOOL TAXABLE VALUE	13,000		
23 Apple Ave	EAST-0342949 NRTH-1782225		FD022 Louisville Fire Prot	13,000 TO M		
Bradenton, FL 34207-4908	DEED BOOK 2003 PG-23142		WD028 Water District #2	.00 FE		
	FULL MARKET VALUE	14,943				

16.003-1-12.1	Sh 56 314 Rural vac<10		COUNTY TAXABLE VALUE	5,039		1- 69-15
Northrop Donald	Massena 1 405801	5,039	TOWN TAXABLE VALUE	5,039		
1729 County Route 36	split 4/2017	5,039	SCHOOL TAXABLE VALUE	5,039		
Norfolk, NY 13667	FRNT 1000.00 DPTH		FD022 Louisville Fire Prot	5,039 TO M		
	ACRES 7.60		WD028 Water District #2	.00 FE		
	EAST-0342772 NRTH-1782563					
	DEED BOOK 2001 PG-11000					
	FULL MARKET VALUE	5,792				

16.003-1-13.1	9740,9750 Sh 56 210 1 Family Res		COUNTY TAXABLE VALUE	103,500		1- 43-12. 2
Simonds Mark A	Massena 1 405801	14,200	TOWN TAXABLE VALUE	103,500		
Simonds Alicia M	ACRES 1.10 BANK8888111	103,500	SCHOOL TAXABLE VALUE	103,500		
9740 State Highway 56	EAST-0342939 NRTH-1783600		AG002 Ag Dist #2	.00 MT		
Massena, NY 13662	DEED BOOK 2015 PG-7981		FD022 Louisville Fire Prot	103,500 TO M		
	FULL MARKET VALUE	118,966	WD028 Water District #2	.00 FE		

16.003-1-14.1	9735 Sh 56 210 1 Family Res		ENH STAR 41834	0		1- 31- 4
Fregoe Kenneth H (LU)	Massena 1 405801	21,700	COUNTY TAXABLE VALUE	66,800		0 61,140
Fregoe Vivian A (LU)	FRNT 850.00 DPTH 143.00	66,800	TOWN TAXABLE VALUE	66,800		
9735 State Highway 56	ACRES 72.50		SCHOOL TAXABLE VALUE	5,660		
Massena, NY 13662-3416	EAST-0341541 NRTH-1782835		FD022 Louisville Fire Prot	66,800 TO M		
	DEED BOOK 2011 PG-19232		WD028 Water District #2	.00 FE		
	FULL MARKET VALUE	76,782				

16.003-1-15	9739 Sh 56 210 1 Family Res		BAS STAR 41854	0		1- 30- 9
Fregoe Earl	Massena 1 405801	12,000	COUNTY TAXABLE VALUE	63,100		0 26,700
Fregoe Mary	FRNT 250.00 DPTH 143.00	63,100	TOWN TAXABLE VALUE	63,100		
9739 State Highway 56	EAST-0342679 NRTH-1783650		SCHOOL TAXABLE VALUE	36,400		
Massena, NY 13662	FULL MARKET VALUE	72,529	FD022 Louisville Fire Prot	63,100 TO M		
			WD028 Water District #2	.00 FE		

STATE OF NEW YORK
 COUNTY - St Lawrence
 TOWN - Louisville
 SWIS - 405289

2 0 1 9 T E N T A T I V E A S S E S S M E N T R O L L
 T A X A B L E SECTION OF THE ROLL - 1

PAGE 439
 VALUATION DATE-JUL 01, 2018
 TAXABLE STATUS DATE-MAR 01, 2019

TAX MAP NUMBER SEQUENCE
 UNIFORM PERCENT OF VALUE IS 087.00
 UNIFORM PERCENT OF VALUE IS 087.00

TAX MAP PARCEL NUMBER	PROPERTY LOCATION & CLASS	ASSESSMENT	EXEMPTION CODE	COUNTY	TOWN	SCHOOL
CURRENT OWNERS NAME	SCHOOL DISTRICT	LAND	TAX DESCRIPTION	TAXABLE VALUE		
CURRENT OWNERS ADDRESS	PARCEL SIZE/GRID COORD	TOTAL	SPECIAL DISTRICTS			ACCOUNT NO.

16.003-1-16.121	9756 Sh 56 210 1 Family Res		BAS STAR 41854	0	0	0 26,700
Peets Jean	Massena 1 405801	28,700	COUNTY TAXABLE VALUE		112,700	
Peets Stephen M	FRNT 667.00 DPTH	112,700	TOWN TAXABLE VALUE		112,700	
9756 State Highway 56	ACRES 55.40 BANK8888111		SCHOOL TAXABLE VALUE		86,000	
Massena, NY 13662	EAST-0343573 NRTH-1783078		AG002 Ag Dist #2		.00 MT	
	DEED BOOK 1114 PG-356		FD022 Louisville Fire Prot		112,700 TO M	
	FULL MARKET VALUE	129,540	LT019 Louisville Light 2		112,700 TO M	
			WD028 Water District #2		.00 FE	

16.003-1-19	Off Cr 36 322 Rural vac>10		COUNTY TAXABLE VALUE		4,500	1- 6- 15
Seaway Timber Harvesting Inc	Massena 1 405801	4,500	TOWN TAXABLE VALUE		4,500	
15121 State Highway 37	FRNT 800.00 DPTH	4,500	SCHOOL TAXABLE VALUE		4,500	
Massena, NY 13662	ACRES 34.80		FD022 Louisville Fire Prot		4,500 TO M	
	EAST-0337613 NRTH-1778605					
	DEED BOOK 1054 PG-1133					
	FULL MARKET VALUE	5,172				

16.003-1-24.1	1484, 1491 Cr 36 240 Rural res		COUNTY TAXABLE VALUE		64,600	1- 63-14.11
Gunsauls Tony	Massena 1 405801	16,000	TOWN TAXABLE VALUE		64,600	
1491 County Route 36	ACRES 49.30	64,600	SCHOOL TAXABLE VALUE		64,600	
Norfolk, NY 13667	EAST-0337555 NRTH-1783297		AG002 Ag Dist #2		.00 MT	
	DEED BOOK 2003 PG-606		FD022 Louisville Fire Prot		64,600 TO M	
	FULL MARKET VALUE	74,253	WD032 E Lsvle WD #3		.00 MT	

16.003-1-26	CR 36 105 Vac farmland		COUNTY TAXABLE VALUE		13,300	
Fregoe Patrick H	Massena 1 405801	13,300	TOWN TAXABLE VALUE		13,300	
Fregoe Arlene C	FRNT 545.00 DPTH	13,300	SCHOOL TAXABLE VALUE		13,300	
1613 County Route 36	ACRES 38.10		AG002 Ag Dist #2		.00 MT	
Norfolk, NY 13667-3271	EAST-0339638 NRTH-1783617		FD022 Louisville Fire Prot		13,300 TO M	
	DEED BOOK 2013 PG-11424		WD032 E Lsvle WD #3		.00 MT	
	FULL MARKET VALUE	15,287				

STATE OF NEW YORK
 COUNTY - St Lawrence
 TOWN - Louisville
 SWIS - 405289

2 0 1 9 T E N T A T I V E A S S E S S M E N T R O L L
 T A X A B L E S E C T I O N O F T H E R O L L - 1
 M A P S E C T I O N - 016
 S U B - S E C T I O N - 003
 U N I F O R M P E R C E N T O F V A L U E I S 087.00

PAGE 440
 VALUATION DATE-JUL 01, 2018
 TAXABLE STATUS DATE-MAR 01, 2019
 RPS150/V04/L015
 CURRENT DATE 4/25/2019

*** S P E C I A L D I S T R I C T S U M M A R Y ***

CODE	DISTRICT NAME	TOTAL PARCELS	EXTENSION TYPE	EXTENSION VALUE	AD VALOREM VALUE	EXEMPT AMOUNT	TAXABLE VALUE
AG002	Ag Dist #2	4	MOVTAX				
FD022	Louisville Fir	19	TOTAL M		696,895		696,895
LT019	Louisville Lig	1	TOTAL M		112,700		112,700
WD028	Water District	12	FEE				
WD032	E Lsvle WD #3	2	MOVTAX				

*** S C H O O L D I S T R I C T S U M M A R Y ***

CODE	DISTRICT NAME	TOTAL PARCELS	ASSESSED LAND	ASSESSED TOTAL	EXEMPT AMOUNT	TOTAL TAXABLE	STAR AMOUNT	STAR TAXABLE
405801	Massena 1	19	249,795	696,895		696,895	141,240	555,655
	S U B - T O T A L	19	249,795	696,895		696,895	141,240	555,655
	T O T A L	19	249,795	696,895		696,895	141,240	555,655

*** S Y S T E M C O D E S S U M M A R Y ***

NO SYSTEM EXEMPTIONS AT THIS LEVEL

*** E X E M P T I O N S U M M A R Y ***

CODE	DESCRIPTION	TOTAL PARCELS	COUNTY	TOWN	SCHOOL
41121	VET WAR CT	1	4,995	4,995	
41834	ENH STAR	1			61,140
41854	BAS STAR	3			80,100
	T O T A L	5	4,995	4,995	141,240

STATE OF NEW YORK
COUNTY - St Lawrence
TOWN - Louisville
SWIS - 405289

2 0 1 9 T E N T A T I V E A S S E S S M E N T R O L L
T A X A B L E S E C T I O N O F T H E R O L L - 1
M A P S E C T I O N - 016
S U B - S E C T I O N - 003
UNIFORM PERCENT OF VALUE IS 087.00

PAGE 441
VALUATION DATE-JUL 01, 2018
TAXABLE STATUS DATE-MAR 01, 2019
RPS150/V04/L015
CURRENT DATE 4/25/2019

*** G R A N D T O T A L S ***

ROLL SEC	DESCRIPTION	TOTAL PARCELS	ASSESSED LAND	ASSESSED TOTAL	TAXABLE COUNTY	TAXABLE TOWN	TAXABLE SCHOOL	STAR TAXABLE
1	TAXABLE	19	249,795	696,895	691,900	691,900	696,895	555,655

STATE OF NEW YORK
COUNTY - St Lawrence
TOWN - Louisville
SWIS - 405289

2 0 1 9 T E N T A T I V E A S S E S S M E N T R O L L
T A X A B L E SECTION OF THE ROLL - 1

PAGE 442
VALUATION DATE-JUL 01, 2018
TAXABLE STATUS DATE-MAR 01, 2019

TAX MAP NUMBER SEQUENCE
UNIFORM PERCENT OF VALUE IS 087.00
UNIFORM PERCENT OF VALUE IS 087.00

TAX MAP PARCEL NUMBER	PROPERTY LOCATION & CLASS	ASSESSMENT	EXEMPTION CODE	COUNTY	TOWN	SCHOOL
CURRENT OWNERS NAME	SCHOOL DISTRICT	LAND	TAX DESCRIPTION	TAXABLE VALUE		
CURRENT OWNERS ADDRESS	PARCEL SIZE/GRID COORD	TOTAL	SPECIAL DISTRICTS	ACCOUNT NO.		
***** 16.026-1-1 *****						
16.026-1-1	30 Antoinette St					
Aubertine Richard	210 1 Family Res		ENH STAR 41834	0	0	61,140
30 Antoinette St	Massena 1 405801	14,500	COUNTY TAXABLE VALUE	86,800		
Massena, NY 13662	FRNT 110.00 DPTH 203.00	86,800	TOWN TAXABLE VALUE	86,800		
	EAST-0351782 NRTH-1790624		SCHOOL TAXABLE VALUE	25,660		
	DEED BOOK 1037 PG-01042		FD022 Louisville Fire Prot	86,800	TO M	
	FULL MARKET VALUE	99,770	WD032 E Lsvle WD #3	.00	MT	
***** 16.026-1-2 *****						
16.026-1-2	Antoinette St					
Aubertine Richard L	311 Res vac land		COUNTY TAXABLE VALUE	7,200		
30 Antoinette St	Massena 1 405801	7,200	TOWN TAXABLE VALUE	7,200		
Massena, NY 13662	FRNT 110.00 DPTH 195.00	7,200	SCHOOL TAXABLE VALUE	7,200		
	EAST-0351885 NRTH-1790716		FD022 Louisville Fire Prot	7,200	TO M	
	DEED BOOK 1080 PG-579		WD032 E Lsvle WD #3	.00	MT	
	FULL MARKET VALUE	8,276				
***** 16.026-1-3 *****						
16.026-1-3	24 Antoinette St					1-8-7.1
Dow Diana M	270 Mfg housing		COUNTY TAXABLE VALUE	64,800		
Clark Lawrence E	Massena 1 405801	14,500	TOWN TAXABLE VALUE	64,800		
63 State Highway 37B	FRNT 110.00 DPTH 195.00	64,800	SCHOOL TAXABLE VALUE	64,800		
Massena, NY 13662-3142	BANK8888869		FD022 Louisville Fire Prot	64,800	TO M	
	EAST-0351950 NRTH-1790819		WD032 E Lsvle WD #3	.00	MT	
	DEED BOOK 2011 PG-15098					
	FULL MARKET VALUE	74,483				
***** 16.026-1-4 *****						
16.026-1-4	22 Antoinette St					
Taylor H. Ward	270 Mfg housing		ENH STAR 41834	0	0	61,140
Taylor Ann	Massena 1 405801	14,500	COUNTY TAXABLE VALUE	88,600		
22 Antoinette St	FRNT 110.00 DPTH 195.00	88,600	TOWN TAXABLE VALUE	88,600		
Massena, NY 13662	EAST-0351982 NRTH-1790911		SCHOOL TAXABLE VALUE	27,460		
	DEED BOOK 1112 PG-984		FD022 Louisville Fire Prot	88,600	TO M	
	FULL MARKET VALUE	101,839	WD032 E Lsvle WD #3	.00	MT	
***** 16.026-1-5 *****						
16.026-1-5	20 Antoinette St					
Carr Vernon G	270 Mfg housing		COUNTY TAXABLE VALUE	60,800		
Carr Susan M	Massena 1 405801	14,500	TOWN TAXABLE VALUE	60,800		
598 County Route 42	FRNT 110.00 DPTH 195.00	60,800	SCHOOL TAXABLE VALUE	60,800		
Massena, NY 13662	EAST-0352031 NRTH-1791014		FD022 Louisville Fire Prot	60,800	TO M	
	DEED BOOK 2018 PG-11805		WD032 E Lsvle WD #3	.00	MT	
	FULL MARKET VALUE	69,885				

STATE OF NEW YORK
COUNTY - St Lawrence
TOWN - Louisville
SWIS - 405289

2 0 1 9 T E N T A T I V E A S S E S S M E N T R O L L
T A X A B L E SECTION OF THE ROLL - 1

PAGE 443
VALUATION DATE-JUL 01, 2018
TAXABLE STATUS DATE-MAR 01, 2019

TAX MAP NUMBER SEQUENCE
UNIFORM PERCENT OF VALUE IS 087.00
UNIFORM PERCENT OF VALUE IS 087.00

TAX MAP PARCEL NUMBER	PROPERTY LOCATION & CLASS	ASSESSMENT	EXEMPTION CODE	COUNTY	TOWN	SCHOOL
CURRENT OWNERS NAME	SCHOOL DISTRICT	LAND	TAX DESCRIPTION	TAXABLE VALUE		
CURRENT OWNERS ADDRESS	PARCEL SIZE/GRID COORD	TOTAL	SPECIAL DISTRICTS			ACCOUNT NO.

16.026-1-6	18 Antoinette St 210 1 Family Res		ENH STAR 41834	0		
Neverette Robert P (LU)	Massena 1 405801	15,100	COUNTY TAXABLE VALUE	76,300	0	61,140
Neverette Annette J (LU)	FRNT 150.00 DPTH 150.00	76,300	TOWN TAXABLE VALUE	76,300		
% Julie Locey	EAST-0352123 NRTH-1791116		SCHOOL TAXABLE VALUE	15,160		
33 Urban Dr	DEED BOOK 2013 PG-20671		FD022 Louisville Fire Prot	76,300 TO M		
Massena, NY 13662	FULL MARKET VALUE	87,701	WD032 E Lsvle WD #3	.00 MT		

16.026-1-7.1	10 Antoinette St 210 1 Family Res		BAS STAR 41854	0		
Prentice Ryan J	Massena 1 405801	15,000	COUNTY TAXABLE VALUE	107,000	0	26,700
Prentice K Danielle	FRNT 223.00 DPTH 212.00	107,000	TOWN TAXABLE VALUE	107,000		
10 Antoinette St	EAST-0352213 NRTH-1791336		SCHOOL TAXABLE VALUE	80,300		
Massena, NY 13662	DEED BOOK 2008 PG-9372		FD022 Louisville Fire Prot	107,000 TO M		

16.026-1-8	15 Antoinette St 270 Mfg housing		BAS STAR 41854	0		
Price Richard	Massena 1 405801	18,100	COUNTY TAXABLE VALUE	98,800	0	26,700
15 Antoinette St	FRNT 205.00 DPTH	98,800	TOWN TAXABLE VALUE	98,800		
Massena, NY 13662	ACRES 1.70		SCHOOL TAXABLE VALUE	72,100		

16.026-1-9	635 Cr 40 270 Mfg housing		BAS STAR 41854	0		
Sweeney Bernadette	Massena 1 405801	18,500	COUNTY TAXABLE VALUE	88,400	0	26,700
LaShomb Maryjane	FRNT 341.00 DPTH	88,400	TOWN TAXABLE VALUE	88,400		
PO Box 105	ACRES 1.90		SCHOOL TAXABLE VALUE	61,700		
Massena, NY 13662	EAST-0352258 NRTH-1790727		FD022 Louisville Fire Prot	88,400 TO M		

16.026-1-10	Antoinette St 314 Rural vac<10					
Levy Elizabeth A	Massena 1 405801	5,400	COUNTY TAXABLE VALUE	5,400		
85 Brightside Ave	FRNT 210.00 DPTH	5,400	TOWN TAXABLE VALUE	5,400		
Stittsville, ON, Canada	ACRES 1.20 BANK1111111		FD022 Louisville Fire Prot	5,400 TO M		
K2S 1K2	EAST-0352118 NRTH-1790511		WD032 E Lsvle WD #3	.00 MT		

STATE OF NEW YORK
COUNTY - St Lawrence
TOWN - Louisville
SWIS - 405289

2 0 1 9 T E N T A T I V E A S S E S S M E N T R O L L
T A X A B L E SECTION OF THE ROLL - 1

PAGE 444
VALUATION DATE-JUL 01, 2018
TAXABLE STATUS DATE-MAR 01, 2019

TAX MAP NUMBER SEQUENCE
UNIFORM PERCENT OF VALUE IS 087.00
UNIFORM PERCENT OF VALUE IS 087.00

TAX MAP PARCEL NUMBER	PROPERTY LOCATION & CLASS	ASSESSMENT	EXEMPTION CODE	COUNTY	TOWN	SCHOOL
CURRENT OWNERS NAME	SCHOOL DISTRICT	LAND	TAX DESCRIPTION	TAXABLE VALUE		
CURRENT OWNERS ADDRESS	PARCEL SIZE/GRID COORD	TOTAL	SPECIAL DISTRICTS	ACCOUNT NO.		

16.026-2-1	661 Cr 40			16.026-2-1		1- 8-12
George Christopher J	210 1 Family Res		BAS STAR 41854 0	0	0	26,700
George Laura	Massena 1 405801	14,700	COUNTY TAXABLE VALUE	121,100		
661 County Route 40	FRNT 128.00 DPTH 163.00	121,100	TOWN TAXABLE VALUE	121,100		
Massena, NY 13662	EAST-0352573 NRTH-1791281		SCHOOL TAXABLE VALUE	94,400		
	DEED BOOK 1113 PG-383		FD022 Louisville Fire Prot	121,100 TO M		
	FULL MARKET VALUE	139,195	WD032 E Lsvle WD #3	.00 MT		

16.026-2-2.1	665 Cr 40			16.026-2-2.1		1- 54-12
Page Jason T	484 1 use sm bld		COUNTY TAXABLE VALUE	121,100		
340 Hopson Rd	Massena 1 405801	14,600	TOWN TAXABLE VALUE	121,100		
Brasher Falls, NY 13613	FRNT 125.00 DPTH 170.00	121,100	SCHOOL TAXABLE VALUE	121,100		
	EAST-0352573 NRTH-1791382		FD022 Louisville Fire Prot	121,100 TO M		
	DEED BOOK 2002 PG-4015		WD032 E Lsvle WD #3	.00 MT		
	FULL MARKET VALUE	139,195				

16.026-2-2.2	Antoinette St			16.026-2-2.2		
Page Jason T	311 Res vac land		COUNTY TAXABLE VALUE	5,600		
340 Hopson Rd	Massena 1 405801	5,600	TOWN TAXABLE VALUE	5,600		
Brasher Falls, NY 13613	FRNT 72.00 DPTH 207.00	5,600	SCHOOL TAXABLE VALUE	5,600		
	EAST-0352528 NRTH-1791466		FD022 Louisville Fire Prot	5,600 TO M		
	DEED BOOK 2018 PG-14567		WD032 E Lsvle WD #3	.00 MT		
	FULL MARKET VALUE	6,437				

16.026-2-3.11	669 Cr 40			16.026-2-3.11		1- 50-12
LaPradd Harold J Jr	210 1 Family Res		BAS STAR 41854 0	0	0	26,700
LaPradd Nicole	Massena 1 405801	17,200	COUNTY TAXABLE VALUE	82,000		
669 County Route 40	FRNT 224.00 DPTH	82,000	TOWN TAXABLE VALUE	82,000		
Massena, NY 13662	ACRES 2.70		SCHOOL TAXABLE VALUE	55,300		
	EAST-0352790 NRTH-1791610		FD022 Louisville Fire Prot	82,000 TO M		
	DEED BOOK 2007 PG-11637		WD032 E Lsvle WD #3	.00 MT		
	FULL MARKET VALUE	94,253				

16.026-2-5	708 Cr 40			16.026-2-5		1- 20-10
Cornell Wallace	210 1 Family Res		ENH STAR 41834 0	0	0	61,140
Cornell Janice	Massena 1 405801	14,000	COUNTY TAXABLE VALUE	76,400		
708 County Route 40	FRNT 101.00 DPTH 222.00	76,400	TOWN TAXABLE VALUE	76,400		
Massena, NY 13662	EAST-0353693 NRTH-1791830		SCHOOL TAXABLE VALUE	15,260		
	DEED BOOK 469 PG-391		FD022 Louisville Fire Prot	76,400 TO M		
	FULL MARKET VALUE	87,816	WD032 E Lsvle WD #3	.00 MT		

STATE OF NEW YORK
COUNTY - St Lawrence
TOWN - Louisville
SWIS - 405289

2 0 1 9 T E N T A T I V E A S S E S S M E N T R O L L
T A X A B L E SECTION OF THE ROLL - 1

PAGE 445
VALUATION DATE-JUL 01, 2018
TAXABLE STATUS DATE-MAR 01, 2019

TAX MAP NUMBER SEQUENCE
UNIFORM PERCENT OF VALUE IS 087.00
UNIFORM PERCENT OF VALUE IS 087.00

TAX MAP PARCEL NUMBER	PROPERTY LOCATION & CLASS	ASSESSMENT	EXEMPTION CODE	COUNTY	TOWN	SCHOOL
CURRENT OWNERS NAME	SCHOOL DISTRICT	LAND	TAX DESCRIPTION	TAXABLE VALUE		ACCOUNT NO.
CURRENT OWNERS ADDRESS	PARCEL SIZE/GRID COORD	TOTAL	SPECIAL DISTRICTS			

16.026-2-6	706 Cr 40			16.026-2-6		1- 20- 9
Kenwall Realty Inc	210 1 Family Res - WTRFNT		COUNTY TAXABLE VALUE	53,200		
PO Box 639	Massena 1 405801	28,900	TOWN TAXABLE VALUE	53,200		
Massena, NY 13662	FRNT 220.00 DPTH	53,200	SCHOOL TAXABLE VALUE	53,200		
	ACRES 2.80		FD022 Louisville Fire Prot	53,200 TO M		
	EAST-0353671 NRTH-1791651		WD032 E Lsvle WD #3	.00 MT		
	DEED BOOK 947 PG-191					
	FULL MARKET VALUE	61,149				

16.026-2-7	698 Cr 40			16.026-2-7		1- 79-11
Nova 1 Enterprises LLC	210 1 Family Res - WTRFNT		COUNTY TAXABLE VALUE	57,000		
692 County Route 40	Massena 1 405801	32,300	TOWN TAXABLE VALUE	57,000		
Massena, NY 13662-4326	FRNT 50.00 DPTH 500.00	57,000	SCHOOL TAXABLE VALUE	57,000		
	EAST-0353617 NRTH-1791500		FD022 Louisville Fire Prot	57,000 TO M		
	DEED BOOK 2010 PG-2478		WD032 E Lsvle WD #3	.00 MT		
	FULL MARKET VALUE	65,517				

16.026-2-8.1	692 Cr 40			16.026-2-8.1		1- 83-13
Badlam Francis J	210 1 Family Res - WTRFNT		ENH STAR 41834 0	0	0	61,140
Badlam Patricia A	Massena 1 405801	29,700	COUNTY TAXABLE VALUE	109,800		
692 County Route 40	FRNT 842.00 DPTH	109,800	TOWN TAXABLE VALUE	109,800		
Massena, NY 13662	ACRES 1.90		SCHOOL TAXABLE VALUE	48,660		
	EAST-0353196 NRTH-1791546		FD022 Louisville Fire Prot	109,800 TO M		
	DEED BOOK 981 PG-1091		WD032 E Lsvle WD #3	.00 MT		
	FULL MARKET VALUE	126,207				

16.026-2-9	660 Cr 40			16.026-2-9		1- 32-14
Jandrew Travis	210 1 Family Res		BAS STAR 41854 0	0	0	26,700
660 County Route 40	Massena 1 405801	18,600	COUNTY TAXABLE VALUE	74,800		
Massena, NY 13662-4325	FRNT 251.00 DPTH 160.00	74,800	TOWN TAXABLE VALUE	74,800		
	BANK8888869		SCHOOL TAXABLE VALUE	48,100		
	EAST-0352713 NRTH-1791095		FD022 Louisville Fire Prot	74,800 TO M		
	DEED BOOK 2013 PG-13596		WD032 E Lsvle WD #3	.00 MT		
	FULL MARKET VALUE	85,977				

16.026-2-10	652 Cr 40			16.026-2-10		
Jandrew Travis	314 Rural vac<10 - WTRFNT		COUNTY TAXABLE VALUE	26,700		
660 County Route 40	Massena 1 405801	26,700	TOWN TAXABLE VALUE	26,700		
Massena, NY 13662-4325	FRNT 151.00 DPTH	26,700	SCHOOL TAXABLE VALUE	26,700		
	ACRES 1.40		FD022 Louisville Fire Prot	26,700 TO M		
	EAST-0352729 NRTH-1790819		WD032 E Lsvle WD #3	.00 MT		
	DEED BOOK 2014 PG-7011					
	FULL MARKET VALUE	30,690				

STATE OF NEW YORK
COUNTY - St Lawrence
TOWN - Louisville
SWIS - 405289

2 0 1 9 T E N T A T I V E A S S E S S M E N T R O L L
T A X A B L E SECTION OF THE ROLL - 1

PAGE 446
VALUATION DATE-JUL 01, 2018
TAXABLE STATUS DATE-MAR 01, 2019

TAX MAP NUMBER SEQUENCE
UNIFORM PERCENT OF VALUE IS 087.00
UNIFORM PERCENT OF VALUE IS 087.00

TAX MAP PARCEL NUMBER	PROPERTY LOCATION & CLASS	ASSESSMENT	EXEMPTION CODE	COUNTY	TOWN	SCHOOL
CURRENT OWNERS NAME	SCHOOL DISTRICT	LAND	TAX DESCRIPTION	TAXABLE VALUE		
CURRENT OWNERS ADDRESS	PARCEL SIZE/GRID COORD	TOTAL	SPECIAL DISTRICTS			ACCOUNT NO.

16.026-2-11	644 Cr 40			16.026-2-11		*****
Sutter Joseph G	411 Apartment - WTRFNT		COUNTY TAXABLE VALUE	74,800		1- 63-15
Sutter Sally A	Massena 1 405801	15,900	TOWN TAXABLE VALUE	74,800		
2 Fairlawn Ave	FRNT 155.00 DPTH 380.00	74,800	SCHOOL TAXABLE VALUE	74,800		
Massena, NY 13662	EAST-0352627 NRTH-1790673		FD022 Louisville Fire Prot	74,800 TO M		
	DEED BOOK 1108 PG-531		WD032 E Lsvle WD #3	.00 MT		
	FULL MARKET VALUE	85,977				

16.026-2-12.1	636 Cr 40			16.026-2-12.1		*****
Sheridan Richard Jr	210 1 Family Res - WTRFNT		BAS STAR 41854 0	0	0	1- 84-12
Sheridan Candace J	Massena 1 405801	28,700	COUNTY TAXABLE VALUE	156,200		
636 County Route 40	FRNT 355.00 DPTH 324.00	156,200	TOWN TAXABLE VALUE	156,200		
Massena, NY 13662	ACRES 2.50		SCHOOL TAXABLE VALUE	129,500		
	EAST-0352547 NRTH-1790499		FD022 Louisville Fire Prot	156,200 TO M		
	DEED BOOK 2004 PG-11785		WD032 E Lsvle WD #3	.00 MT		
	FULL MARKET VALUE	179,540				

16.026-2-12.2	626 Cr 40			16.026-2-12.2		*****
Lippassaar Arno	210 1 Family Res - WTRFNT		BAS STAR 41854 0	0	0	1- 47- 6
Lippassaar Victoria E	Massena 1 405801	24,500	COUNTY TAXABLE VALUE	102,900		26,700
626 County Route 40	FRNT 137.00 DPTH 317.00	102,900	TOWN TAXABLE VALUE	102,900		
Massena, NY 13662	BANK8888111		SCHOOL TAXABLE VALUE	76,200		
	EAST-0352373 NRTH-1790352		FD022 Louisville Fire Prot	102,900 TO M		
	DEED BOOK 1999 PG-18123		WD032 E Lsvle WD #3	.00 MT		
	FULL MARKET VALUE	118,276				

16.026-2-13	622 Cr 40			16.026-2-13		*****
Linstad Russell H Jr	210 1 Family Res - WTRFNT		BAS STAR 41854 0	0	0	1- 47- 6
622 County Route 40	Massena 1 405801	25,700	COUNTY TAXABLE VALUE	166,300		26,700
Massena, NY 13662-4327	FRNT 150.00 DPTH 252.00	166,300	TOWN TAXABLE VALUE	166,300		
	BANK8888111		SCHOOL TAXABLE VALUE	139,600		
	EAST-0352378 NRTH-1790219		FD022 Louisville Fire Prot	166,300 TO M		
	DEED BOOK 2013 PG-13591		WD032 E Lsvle WD #3	.00 MT		
	FULL MARKET VALUE	191,149				

16.026-2-14	616 Cr 40			16.026-2-14		*****
White Jonathan	210 1 Family Res - WTRFNT		COUNTY TAXABLE VALUE	152,000		1- 73- 9
616 County Route 40	Massena 1 405801	27,200	TOWN TAXABLE VALUE	152,000		
Massena, NY 13662-4327	FRNT 390.00 DPTH	152,000	SCHOOL TAXABLE VALUE	152,000		
	ACRES 1.30 BANK8888830		FD022 Louisville Fire Prot	152,000 TO M		
	EAST-0352237 NRTH-1790078		WD032 E Lsvle WD #3	.00 MT		
	DEED BOOK 2009 PG-18712					
	FULL MARKET VALUE	174,713				

STATE OF NEW YORK
 COUNTY - St Lawrence
 TOWN - Louisville
 SWIS - 405289

2 0 1 9 T E N T A T I V E A S S E S S M E N T R O L L
 T A X A B L E SECTION OF THE ROLL - 1

PAGE 447
 VALUATION DATE-JUL 01, 2018
 TAXABLE STATUS DATE-MAR 01, 2019

TAX MAP NUMBER SEQUENCE
 UNIFORM PERCENT OF VALUE IS 087.00
 UNIFORM PERCENT OF VALUE IS 087.00

TAX MAP PARCEL NUMBER	PROPERTY LOCATION & CLASS	ASSESSMENT	EXEMPTION CODE	COUNTY	TOWN	SCHOOL
CURRENT OWNERS NAME	SCHOOL DISTRICT	LAND	TAX DESCRIPTION	TAXABLE VALUE		
CURRENT OWNERS ADDRESS	PARCEL SIZE/GRID COORD	TOTAL	SPECIAL DISTRICTS	ACCOUNT NO.		
***** 16.026-2-16 *****						
16.026-2-16	Antoinette St 311 Res vac land		COUNTY TAXABLE VALUE	7,200		
Echlin Gregory	Massena 1 405801	7,200	TOWN TAXABLE VALUE	7,200		
7 Attwood Cres	FRNT 239.00 DPTH 128.00	7,200	SCHOOL TAXABLE VALUE	7,200		
Ottawa, ON, Canada, K2E 5B1	BANK1111111 EAST-0352409 NRTH-1791272		FD022 Louisville Fire Prot	7,200	TO M	
	DEED BOOK 1060 PG-97		WD032 E Lsvle WD #3	.00	MT	
	FULL MARKET VALUE	8,276				
***** 16.026-2-17 *****						
16.026-2-17	Caravan Dr 311 Res vac land		COUNTY TAXABLE VALUE	6,800		
St Amand Randall	Massena 1 405801	6,800	TOWN TAXABLE VALUE	6,800		
St Amand Patricia	154x110x57x166x118	6,800	SCHOOL TAXABLE VALUE	6,800		
39 Village Dr	FRNT 154.00 DPTH 142.00		FD022 Louisville Fire Prot	6,800	TO M	
Milton, VT 05468	EAST-0352518 NRTH-1791150		WD032 E Lsvle WD #3	.00	MT	
	DEED BOOK 1062 PG-206					
	FULL MARKET VALUE	7,816				
***** 16.026-2-18 *****						
16.026-2-18	Cr 40 314 Rural vac<10		COUNTY TAXABLE VALUE	6,300		
Levy Elizabeth A	Massena 1 405801	6,300	TOWN TAXABLE VALUE	6,300		
85 Brightside Ave	FRNT 353.00 DPTH	6,300	SCHOOL TAXABLE VALUE	6,300		
Stittsville, ON, Canada	ACRES 4.00 BANK1111111		FD022 Louisville Fire Prot	6,300	TO M	
K2S 1K2	EAST-0351950 NRTH-1790165		WD032 E Lsvle WD #3	.00	MT	
	DEED BOOK 2011 PG-5250					
	FULL MARKET VALUE	7,241				
***** 16.026-3-1 *****						
16.026-3-1	10 Caravan Dr 311 Res vac land		COUNTY TAXABLE VALUE	8,100		
Foster William C	Massena 1 405801	8,100	TOWN TAXABLE VALUE	8,100		
Foster Colleen	FRNT 145.00 DPTH 204.00	8,100	SCHOOL TAXABLE VALUE	8,100		
9 Caravan Dr	EAST-0351636 NRTH-1791278		FD022 Louisville Fire Prot	8,100	TO M	
Massena, NY 13662	DEED BOOK 1084 PG-236		WD032 E Lsvle WD #3	.00	MT	
	FULL MARKET VALUE	9,310				
***** 16.026-3-2 *****						
16.026-3-2	9 Caravan Dr 210 1 Family Res		BAS STAR 41854 0	0	0	26,700
Foster William C	Massena 1 405801	16,300	COUNTY TAXABLE VALUE	89,100		
Foster Colleen	FRNT 251.00 DPTH 150.00	89,100	TOWN TAXABLE VALUE	89,100		
9 Caravan Dr	EAST-0351858 NRTH-1791257		SCHOOL TAXABLE VALUE	62,400		
Massena, NY 13662	DEED BOOK 1084 PG-236		FD022 Louisville Fire Prot	89,100	TO M	
	FULL MARKET VALUE	102,414	WD032 E Lsvle WD #3	.00	MT	

STATE OF NEW YORK
COUNTY - St Lawrence
TOWN - Louisville
SWIS - 405289

2 0 1 9 T E N T A T I V E A S S E S S M E N T R O L L
T A X A B L E SECTION OF THE ROLL - 1

PAGE 448
VALUATION DATE-JUL 01, 2018
TAXABLE STATUS DATE-MAR 01, 2019

TAX MAP NUMBER SEQUENCE
UNIFORM PERCENT OF VALUE IS 087.00
UNIFORM PERCENT OF VALUE IS 087.00

TAX MAP PARCEL NUMBER	PROPERTY LOCATION & CLASS	ASSESSMENT	EXEMPTION CODE	COUNTY	TOWN	SCHOOL
CURRENT OWNERS NAME	SCHOOL DISTRICT	LAND	TAX DESCRIPTION	TAXABLE VALUE		
CURRENT OWNERS ADDRESS	PARCEL SIZE/GRID COORD	TOTAL	SPECIAL DISTRICTS	ACCOUNT NO.		
***** 16.026-3-3 *****						
16.026-3-3	Caravan Dr 312 Vac w/imprv		COUNTY TAXABLE VALUE			25,300
Foster William C	Massena 1 405801	8,200	TOWN TAXABLE VALUE			25,300
Foster Colleen	FRNT 150.00 DPTH 150.00	25,300	SCHOOL TAXABLE VALUE			25,300
9 Caravan Dr	EAST-0351977 NRTH-1791197		FD022 Louisville Fire Prot			25,300 TO M
Massena, NY 13662	DEED BOOK 1084 PG-236		WD032 E Lsvle WD #3			.00 MT
	FULL MARKET VALUE	29,080				
***** 16.026-3-4 *****						
16.026-3-4	Caravan Dr 311 Res vac land		COUNTY TAXABLE VALUE			3,900
Foster William C	Massena 1 405801	3,900	TOWN TAXABLE VALUE			3,900
Foster Colleen	FRNT 92.00 DPTH 232.00	3,900	SCHOOL TAXABLE VALUE			3,900
9 Caravan Dr	EAST-0351853 NRTH-1791122		FD022 Louisville Fire Prot			3,900 TO M
Massena, NY 13662	DEED BOOK 1084 PG-236		WD032 E Lsvle WD #3			.00 MT
	FULL MARKET VALUE	4,483				
***** 16.026-3-5 *****						
16.026-3-5	Off Caravan Dr 311 Res vac land		COUNTY TAXABLE VALUE			4,000
Foster William C	Massena 1 405801	4,000	TOWN TAXABLE VALUE			4,000
Foster Colleen	FRNT 99.00 DPTH 216.00	4,000	SCHOOL TAXABLE VALUE			4,000
9 Caravan Dr	EAST-0351798 NRTH-1791035		FD022 Louisville Fire Prot			4,000 TO M
Massena, NY 13662	DEED BOOK 1084 PG-236		WD032 E Lsvle WD #3			.00 MT
	FULL MARKET VALUE	4,598				
***** 16.026-3-6 *****						
16.026-3-6	Off Caravan Dr 311 Res vac land		COUNTY TAXABLE VALUE			3,600
Foster William C	Massena 1 405801	3,600	TOWN TAXABLE VALUE			3,600
Foster Colleen	FRNT 82.00 DPTH 202.00	3,600	SCHOOL TAXABLE VALUE			3,600
9 Caravan Dr	EAST-0351777 NRTH-1790954		FD022 Louisville Fire Prot			3,600 TO M
Massena, NY 13662	DEED BOOK 1084 PG-236		WD032 E Lsvle WD #3			.00 MT
	FULL MARKET VALUE	4,138				
***** 16.026-3-7 *****						
16.026-3-7	Off Caravan Dr 311 Res vac land		COUNTY TAXABLE VALUE			3,600
Foster William C	Massena 1 405801	3,600	TOWN TAXABLE VALUE			3,600
Foster Colleen	FRNT 84.00 DPTH 201.00	3,600	SCHOOL TAXABLE VALUE			3,600
9 Caravan Dr	EAST-0351712 NRTH-1790857		FD022 Louisville Fire Prot			3,600 TO M
Massena, NY 13662	DEED BOOK 1084 PG-236		WD032 E Lsvle WD #3			.00 MT
	FULL MARKET VALUE	4,138				
***** 16.026-3-8 *****						
16.026-3-8	Off Caravan Dr 311 Res vac land		COUNTY TAXABLE VALUE			3,600
Foster William C	Massena 1 405801	3,600	TOWN TAXABLE VALUE			3,600
Foster Colleen	FRNT 85.00 DPTH 190.00	3,600	SCHOOL TAXABLE VALUE			3,600
9 Caravan Dr	EAST-0351647 NRTH-1790781		FD022 Louisville Fire Prot			3,600 TO M
Massena, NY 13662	DEED BOOK 1084 PG-236		WD032 E Lsvle WD #3			.00 MT
	FULL MARKET VALUE	4,138				

STATE OF NEW YORK
COUNTY - St Lawrence
TOWN - Louisville
SWIS - 405289

2 0 1 9 T E N T A T I V E A S S E S S M E N T R O L L
T A X A B L E SECTION OF THE ROLL - 1

PAGE 449
VALUATION DATE-JUL 01, 2018
TAXABLE STATUS DATE-MAR 01, 2019

TAX MAP NUMBER SEQUENCE
UNIFORM PERCENT OF VALUE IS 087.00
UNIFORM PERCENT OF VALUE IS 087.00

TAX MAP PARCEL NUMBER	PROPERTY LOCATION & CLASS	ASSESSMENT	EXEMPTION CODE	COUNTY	TOWN	SCHOOL	ACCOUNT NO.
CURRENT OWNERS NAME	SCHOOL DISTRICT	LAND	TAX DESCRIPTION	TAXABLE VALUE			
CURRENT OWNERS ADDRESS	PARCEL SIZE/GRID COORD	TOTAL	SPECIAL DISTRICTS				
***** 16.026-4-1.1 *****							
34 Antoinette St							
16.026-4-1.1	312 Vac w/imprv		BAS STAR 41854	0			26,700
Murphy Alyssa M	Massena 1 405801	17,000	COUNTY TAXABLE VALUE				105,000
34 Antoinette St	FRNT 150.00 DPTH 272.00	105,000	TOWN TAXABLE VALUE				105,000
Massena, NY 13662-4301	BANK8888869		SCHOOL TAXABLE VALUE				78,300
	EAST-0351637 NRTH-1790354		FD022 Louisville Fire Prot			105,000 TO M	
	DEED BOOK 2044 PG-16413		WD032 E Lsvle WD #3			.00 MT	
	FULL MARKET VALUE	120,690					
***** 16.026-4-1.2 *****							
32 Antoinette St							
16.026-4-1.2	270 Mfg housing		COUNTY TAXABLE VALUE				91,000
Russell Gerald (LC)	Massena 1 405801	17,000	TOWN TAXABLE VALUE				91,000
Goyco Wendy (LC)	FRNT 150.00 DPTH 263.00	91,000	SCHOOL TAXABLE VALUE				91,000
% Timothy Agans	BANK8888111		FD022 Louisville Fire Prot			91,000 TO M	
2313 Slate Valley Ln	EAST-0351754 NRTH-1790459		WD032 E Lsvle WD #3			.00 MT	
Knoxville, TN 37923-8008	DEED BOOK 2004 PG-7759						
	FULL MARKET VALUE	104,598					
***** 16.026-4-2 *****							
36 Antoinette St							
16.026-4-2	210 1 Family Res		BAS STAR 41854	0			26,700
Jessmer Elwood T	Massena 1 405801	17,000	COUNTY TAXABLE VALUE				86,200
Jessmer Eleanor	FRNT 150.00 DPTH 272.00	86,200	TOWN TAXABLE VALUE				86,200
36 Antoinette St	EAST-0351571 NRTH-1790230		SCHOOL TAXABLE VALUE				59,500
Massena, NY 13662	DEED BOOK 1112 PG-935		FD022 Louisville Fire Prot			86,200 TO M	
	FULL MARKET VALUE	99,080	WD032 E Lsvle WD #3			.00 MT	

STATE OF NEW YORK
 COUNTY - St Lawrence
 TOWN - Louisville
 SWIS - 405289

2 0 1 9 T E N T A T I V E A S S E S S M E N T R O L L
 T A X A B L E S E C T I O N O F T H E R O L L - 1
 M A P S E C T I O N - 016
 S U B - S E C T I O N - 026
 U N I F O R M P E R C E N T O F V A L U E I S 087.00

PAGE 450
 VALUATION DATE-JUL 01, 2018
 TAXABLE STATUS DATE-MAR 01, 2019
 RPS150/V04/L015
 CURRENT DATE 4/25/2019

*** S P E C I A L D I S T R I C T S U M M A R Y ***

CODE	DISTRICT NAME	TOTAL PARCELS	EXTENSION TYPE	EXTENSION VALUE	AD VALOREM VALUE	EXEMPT AMOUNT	TAXABLE VALUE
FD022	Louisville Fir	39	TOTAL M		2507,700		2507,700
WD032	E Lsvle WD #3	39	MOVTAX				

*** S C H O O L D I S T R I C T S U M M A R Y ***

CODE	DISTRICT NAME	TOTAL PARCELS	ASSESSED LAND	ASSESSED TOTAL	EXEMPT AMOUNT	TOTAL TAXABLE	STAR AMOUNT	STAR TAXABLE
405801	Massena 1	39	584,200	2507,700		2507,700	626,100	1881,600
	S U B - T O T A L	39	584,200	2507,700		2507,700	626,100	1881,600
	T O T A L	39	584,200	2507,700		2507,700	626,100	1881,600

*** S Y S T E M C O D E S S U M M A R Y ***

NO SYSTEM EXEMPTIONS AT THIS LEVEL

*** E X E M P T I O N S U M M A R Y ***

CODE	DESCRIPTION	TOTAL PARCELS	COUNTY	TOWN	SCHOOL
41834	ENH STAR	5			305,700
41854	BAS STAR	12			320,400
	T O T A L	17			626,100

STATE OF NEW YORK
COUNTY - St Lawrence
TOWN - Louisville
SWIS - 405289

2 0 1 9 T E N T A T I V E A S S E S S M E N T R O L L
T A X A B L E SECTION OF THE ROLL - 1
M A P S E C T I O N - 016
S U B - S E C T I O N - 026
UNIFORM PERCENT OF VALUE IS 087.00

PAGE 451
VALUATION DATE-JUL 01, 2018
TAXABLE STATUS DATE-MAR 01, 2019
RPS150/V04/L015
CURRENT DATE 4/25/2019

*** G R A N D T O T A L S ***

ROLL SEC	DESCRIPTION	TOTAL PARCELS	ASSESSED LAND	ASSESSED TOTAL	TAXABLE COUNTY	TAXABLE TOWN	TAXABLE SCHOOL	STAR TAXABLE
1	TAXABLE	39	584,200	2507,700	2507,700	2507,700	2507,700	1881,600

STATE OF NEW YORK
COUNTY - St Lawrence
TOWN - Louisville
SWIS - 405289

2 0 1 9 T E N T A T I V E A S S E S S M E N T R O L L
T A X A B L E SECTION OF THE ROLL - 1

PAGE 452
VALUATION DATE-JUL 01, 2018
TAXABLE STATUS DATE-MAR 01, 2019

TAX MAP NUMBER SEQUENCE
UNIFORM PERCENT OF VALUE IS 087.00
UNIFORM PERCENT OF VALUE IS 087.00

TAX MAP PARCEL NUMBER	PROPERTY LOCATION & CLASS	ASSESSMENT	EXEMPTION CODE-----	COUNTY-----	TOWN-----	SCHOOL
CURRENT OWNERS NAME	SCHOOL DISTRICT	LAND	TAX DESCRIPTION	TAXABLE VALUE		
CURRENT OWNERS ADDRESS	PARCEL SIZE/GRID COORD	TOTAL	SPECIAL DISTRICTS			ACCOUNT NO.

16.034-2-1	587 Cr 40			16.034-2-1		*****
Jeffery Brian R	210 1 Family Res		BAS STAR 41854 0	0	0	1- 53- 3.5
Thompson Louella M	Massena 1 405801	17,200	COUNTY TAXABLE VALUE	138,400		
587 County Route 40	FRNT 143.00 DPTH	138,400	TOWN TAXABLE VALUE	138,400		
Massena, NY 13662-3303	ACRES 1.30		SCHOOL TAXABLE VALUE	111,700		
	EAST-0351685 NRTH-1789592		FD022 Louisville Fire Prot	138,400 TO M		
	DEED BOOK 2014 PG-4458		WD032 E Lsvle WD #3	.00 MT		
	FULL MARKET VALUE	159,080				

16.034-2-3	597 Cr 40			16.034-2-3		*****
Thomas Timothy	210 1 Family Res		COUNTY TAXABLE VALUE	65,700		1- 53- 1.12
415 Northcutt Rd	Massena 1 405801	15,600	TOWN TAXABLE VALUE	65,700		
Alamo, TX 78516	FRNT 300.00 DPTH 117.00	65,700	SCHOOL TAXABLE VALUE	65,700		
	EAST-0351917 NRTH-1789857		FD022 Louisville Fire Prot	65,700 TO M		
	DEED BOOK 2003 PG-11409		WD032 E Lsvle WD #3	.00 MT		
	FULL MARKET VALUE	75,517				

16.034-2-4	594 Cr 40			16.034-2-4		*****
Prashaw Larry J	210 1 Family Res - WTRFNT		ENH STAR 41834 0	0	0	1- 7-12
Prashaw Elizabeth	Massena 1 405801	27,600	COUNTY TAXABLE VALUE	71,900		
594 County Route 40	FRNT 226.00 DPTH	71,900	TOWN TAXABLE VALUE	71,900		
Massena, NY 13662	ACRES 1.50		SCHOOL TAXABLE VALUE	10,760		
	EAST-0352102 NRTH-1789608		FD022 Louisville Fire Prot	71,900 TO M		
	DEED BOOK 1001 PG-262		WD032 E Lsvle WD #3	.00 MT		
	FULL MARKET VALUE	82,644				

16.034-2-5	588 Cr 40			16.034-2-5		*****
MacKinnon Tad A	210 1 Family Res - WTRFNT		COUNTY TAXABLE VALUE	128,300		1- 24- 9.2
MacKinnon Crystal L	Massena 1 405801	26,600	TOWN TAXABLE VALUE	128,300		
588 County Route 40	FRNT 150.00 DPTH	128,300	SCHOOL TAXABLE VALUE	128,300		
Massena, NY 13662-3303	ACRES 1.04 BANK8888111		FD022 Louisville Fire Prot	128,300 TO M		
	EAST-0352069 NRTH-1789430		WD032 E Lsvle WD #3	.00 MT		
	DEED BOOK 2015 PG-4106					
	FULL MARKET VALUE	147,471				

16.034-2-6	584 Cr 40			16.034-2-6		*****
Siddon Rebecca M	210 1 Family Res - WTRFNT		COUNTY TAXABLE VALUE	59,900		1- 24- 9.1
584 County Route 40	Massena 1 405801	20,400	TOWN TAXABLE VALUE	59,900		
Massena, NY 13662	FRNT 100.00 DPTH 353.00	59,900	SCHOOL TAXABLE VALUE	59,900		
	BANK8888869		FD022 Louisville Fire Prot	59,900 TO M		
	EAST-0352026 NRTH-1789332		WD032 E Lsvle WD #3	.00 MT		
	DEED BOOK 2007 PG-19694					
	FULL MARKET VALUE	68,851				

STATE OF NEW YORK
COUNTY - St Lawrence
TOWN - Louisville
SWIS - 405289

2 0 1 9 T E N T A T I V E A S S E S S M E N T R O L L
T A X A B L E SECTION OF THE ROLL - 1

PAGE 453
VALUATION DATE-JUL 01, 2018
TAXABLE STATUS DATE-MAR 01, 2019

TAX MAP NUMBER SEQUENCE
UNIFORM PERCENT OF VALUE IS 087.00
UNIFORM PERCENT OF VALUE IS 087.00

TAX MAP PARCEL NUMBER	PROPERTY LOCATION & CLASS	ASSESSMENT	EXEMPTION CODE	COUNTY	TOWN	SCHOOL
CURRENT OWNERS NAME	SCHOOL DISTRICT	LAND	TAX DESCRIPTION	TAXABLE VALUE		
CURRENT OWNERS ADDRESS	PARCEL SIZE/GRID COORD	TOTAL	SPECIAL DISTRICTS	ACCOUNT NO.		
***** 16.034-2-7 *****						
16.034-2-7	578 Cr 40					1- 64-13
Besio Elizabeth A	210 1 Family Res - WTRFNT		ENH STAR 41834	0	0	61,140
578 County Route 40	Massena 1 405801	19,600	COUNTY TAXABLE VALUE	115,000		
Massena, NY 13662	FRNT 100.00 DPTH 348.00	115,000	TOWN TAXABLE VALUE	115,000		
	EAST-0352010 NRTH-1789251		SCHOOL TAXABLE VALUE	53,860		
	DEED BOOK 2004 PG-22360		FD022 Louisville Fire Prot	115,000 TO M		
	FULL MARKET VALUE	132,184	WD032 E Lsvle WD #3	.00 MT		
***** 16.034-2-8 *****						
16.034-2-8	576 Cr 40					1- 32-15
Gardiner Rosemary A	210 1 Family Res - WTRFNT		ENH STAR 41834	0	0	61,140
576 County Route 40	Massena 1 405801	20,400	COUNTY TAXABLE VALUE	122,000		
Massena, NY 13662	FRNT 100.00 DPTH 357.00	122,000	TOWN TAXABLE VALUE	122,000		
	EAST-0351972 NRTH-1789170		SCHOOL TAXABLE VALUE	60,860		
	DEED BOOK 2003 PG-17954		FD022 Louisville Fire Prot	122,000 TO M		
	FULL MARKET VALUE	140,230	WD032 E Lsvle WD #3	.00 MT		
***** 16.034-2-9 *****						
16.034-2-9	572 Cr 40					1- 61-12
Grenon Gerard A	210 1 Family Res - WTRFNT		BAS STAR 41854	0	0	26,700
572 County Route 40	Massena 1 405801	20,600	COUNTY TAXABLE VALUE	91,200		
Massena, NY 13662	FRNT 100.00 DPTH 382.00	91,200	TOWN TAXABLE VALUE	91,200		
	EAST-0351934 NRTH-1789073		SCHOOL TAXABLE VALUE	64,500		
	DEED BOOK 2005 PG-19887		FD022 Louisville Fire Prot	91,200 TO M		
	FULL MARKET VALUE	104,828	WD032 E Lsvle WD #3	.00 MT		
***** 16.034-2-10 *****						
16.034-2-10	564 Cr 40					1- 53- 3.3
Debien Leo R	210 1 Family Res - WTRFNT		BAS STAR 41854	0	0	26,700
Debien Patricia L	Massena 1 405801	28,900	COUNTY TAXABLE VALUE	126,000		
564 County Route 40	FRNT 300.00 DPTH	126,000	TOWN TAXABLE VALUE	126,000		
Massena, NY 13662	ACRES 2.80		SCHOOL TAXABLE VALUE	99,300		
	EAST-0351885 NRTH-1788884		FD022 Louisville Fire Prot	126,000 TO M		
	DEED BOOK 1059 PG-856		WD032 E Lsvle WD #3	.00 MT		
	FULL MARKET VALUE	144,828				
***** 16.034-2-11 *****						
16.034-2-11	556 Cr 40					1- 53- 3.21
Sienkiewicz Randy E	210 1 Family Res - WTRFNT		CW_15_VET/ 41161	0	10,680	0
Siddon Rebecca M	Massena 1 405801	27,400	BAS STAR 41854	0	0	26,700
556 County Route 40	FRNT 150.00 DPTH	124,400	COUNTY TAXABLE VALUE	113,720		
Massena, NY 13662-3303	ACRES 1.40 BANK8888869		TOWN TAXABLE VALUE	113,720		
	EAST-0351820 NRTH-1788662		SCHOOL TAXABLE VALUE	97,700		
	DEED BOOK 2011 PG-19174		FD022 Louisville Fire Prot	124,400 TO M		
	FULL MARKET VALUE	142,989	WD032 E Lsvle WD #3	.00 MT		

STATE OF NEW YORK
COUNTY - St Lawrence
TOWN - Louisville
SWIS - 405289

2 0 1 9 T E N T A T I V E A S S E S S M E N T R O L L
T A X A B L E SECTION OF THE ROLL - 1

PAGE 454
VALUATION DATE-JUL 01, 2018
TAXABLE STATUS DATE-MAR 01, 2019

TAX MAP NUMBER SEQUENCE
UNIFORM PERCENT OF VALUE IS 087.00
UNIFORM PERCENT OF VALUE IS 087.00

TAX MAP PARCEL NUMBER	PROPERTY LOCATION & CLASS	ASSESSMENT	EXEMPTION CODE-----	COUNTY-----	TOWN-----	SCHOOL
CURRENT OWNERS NAME	SCHOOL DISTRICT	LAND	TAX DESCRIPTION	TAXABLE VALUE		
CURRENT OWNERS ADDRESS	PARCEL SIZE/GRID COORD	TOTAL	SPECIAL DISTRICTS	ACCOUNT NO.		

16.034-2-12	Cr 40			16.034-2-12	*****	
Eldredge Robert J (LU)	314 Rural vac<10 - WTRFNT		COUNTY TAXABLE VALUE	44,500		
Eldredge Bonny L (LU)	Massena 1 405801	44,500	TOWN TAXABLE VALUE	44,500		
2349 State Route 8	FRNT 392.00 DPTH	44,500	SCHOOL TAXABLE VALUE	44,500		
Lake Pleasant, NY 12108	ACRES 3.70		FD022 Louisville Fire Prot	44,500 TO M		
	EAST-0351690 NRTH-1788408		WD032 E Lsvle WD #3	.00 MT		
	DEED BOOK 2016 PG-6374					
	FULL MARKET VALUE	51,149				

STATE OF NEW YORK
 COUNTY - St Lawrence
 TOWN - Louisville
 SWIS - 405289

2 0 1 9 T E N T A T I V E A S S E S S M E N T R O L L
 T A X A B L E S E C T I O N O F T H E R O L L - 1
 M A P S E C T I O N - 016
 S U B - S E C T I O N - 034
 U N I F O R M P E R C E N T O F V A L U E I S 087.00

PAGE 455
 VALUATION DATE-JUL 01, 2018
 TAXABLE STATUS DATE-MAR 01, 2019
 RPS150/V04/L015
 CURRENT DATE 4/25/2019

*** S P E C I A L D I S T R I C T S U M M A R Y ***

CODE	DISTRICT NAME	TOTAL PARCELS	EXTENSION TYPE	EXTENSION VALUE	AD VALOREM VALUE	EXEMPT AMOUNT	TAXABLE VALUE
FD022	Louisville Fir	11	TOTAL M		1087,300		1087,300
WD032	E Lsvle WD #3	11	MOVTAX				

*** S C H O O L D I S T R I C T S U M M A R Y ***

CODE	DISTRICT NAME	TOTAL PARCELS	ASSESSED LAND	ASSESSED TOTAL	EXEMPT AMOUNT	TOTAL TAXABLE	STAR AMOUNT	STAR TAXABLE
405801	Massena 1	11	268,800	1087,300		1087,300	290,220	797,080
	S U B - T O T A L	11	268,800	1087,300		1087,300	290,220	797,080
	T O T A L	11	268,800	1087,300		1087,300	290,220	797,080

*** S Y S T E M C O D E S S U M M A R Y ***

NO SYSTEM EXEMPTIONS AT THIS LEVEL

*** E X E M P T I O N S U M M A R Y ***

CODE	DESCRIPTION	TOTAL PARCELS	COUNTY	TOWN	SCHOOL
41161	CW_15_VET/	1	10,680	10,680	
41834	ENH STAR	3			183,420
41854	BAS STAR	4			106,800
	T O T A L	8	10,680	10,680	290,220

STATE OF NEW YORK
COUNTY - St Lawrence
TOWN - Louisville
SWIS - 405289

2 0 1 9 T E N T A T I V E A S S E S S M E N T R O L L
T A X A B L E SECTION OF THE ROLL - 1
M A P S E C T I O N - 016
S U B - S E C T I O N - 034
UNIFORM PERCENT OF VALUE IS 087.00

PAGE 456
VALUATION DATE-JUL 01, 2018
TAXABLE STATUS DATE-MAR 01, 2019
RPS150/V04/L015
CURRENT DATE 4/25/2019

*** G R A N D T O T A L S ***

ROLL SEC	DESCRIPTION	TOTAL PARCELS	ASSESSED LAND	ASSESSED TOTAL	TAXABLE COUNTY	TAXABLE TOWN	TAXABLE SCHOOL	STAR TAXABLE
1	TAXABLE	11	268,800	1087,300	1076,620	1076,620	1087,300	797,080

STATE OF NEW YORK
 COUNTY - St Lawrence
 TOWN - Louisville
 SWIS - 405289

2 0 1 9 T E N T A T I V E A S S E S S M E N T R O L L
 T A X A B L E SECTION OF THE ROLL - 1

PAGE 457
 VALUATION DATE-JUL 01, 2018
 TAXABLE STATUS DATE-MAR 01, 2019

TAX MAP NUMBER SEQUENCE
 UNIFORM PERCENT OF VALUE IS 087.00
 UNIFORM PERCENT OF VALUE IS 087.00

TAX MAP PARCEL NUMBER	PROPERTY LOCATION & CLASS	ASSESSMENT	EXEMPTION CODE	COUNTY	TOWN	SCHOOL
CURRENT OWNERS NAME	SCHOOL DISTRICT	LAND	TAX DESCRIPTION	TAXABLE VALUE		
CURRENT OWNERS ADDRESS	PARCEL SIZE/GRID COORD	TOTAL	SPECIAL DISTRICTS	ACCOUNT NO.		

16.047-1-1	Off Sh 56 314 Rural vac<10		COUNTY TAXABLE VALUE	500		
Fregoe Patrick H	Massena 1 405801	500	TOWN TAXABLE VALUE	500		
1613 County Route 36	FRNT 156.00 DPTH 128.00	500	SCHOOL TAXABLE VALUE	500		
Norfolk, NY 13667	EAST-0344023 NRTH-1785311		AG002 Ag Dist #2	.00	MT	
	DEED BOOK 1056 PG-555		FD022 Louisville Fire Prot	500	TO M	
	FULL MARKET VALUE	575	WD028 Water District #2	.00	FE	

16.047-1-2	Woodland Dr 314 Rural vac<10		COUNTY TAXABLE VALUE	1,500		
Curran Pauline	Massena 1 405801	1,500	TOWN TAXABLE VALUE	1,500		
1 Green Dr	FRNT 60.00 DPTH 298.00	1,500	SCHOOL TAXABLE VALUE	1,500		
Massena, NY 13662	EAST-0343897 NRTH-1785156		FD022 Louisville Fire Prot	1,500	TO M	
	FULL MARKET VALUE	1,724	LT019 Louisville Light 2	1,500	TO M	
			WD028 Water District #2	.00	FE	

16.047-1-3	17 Meadow St 210 1 Family Res		BAS STAR 41854	0		1- 57-14
Warriner Karen L	Massena 1 405801	9,600	COUNTY TAXABLE VALUE	60,700		26,700
17 Meadow St	ACRES 2.70	60,700	TOWN TAXABLE VALUE	60,700		
Massena, NY 13662	EAST-0344071 NRTH-1785027		SCHOOL TAXABLE VALUE	34,000		
	DEED BOOK 2005 PG-1242		AG002 Ag Dist #2	.00	MT	
	FULL MARKET VALUE	69,770	FD022 Louisville Fire Prot	60,700	TO M	
			LT019 Louisville Light 2	60,700	TO M	
			WD028 Water District #2	.00	FE	

16.047-1-4	19 Meadow St 210 1 Family Res		COUNTY TAXABLE VALUE	29,700		1- 43-13
Wright Gerald J	Massena 1 405801	7,000	TOWN TAXABLE VALUE	29,700		
Wright Edith T	FRNT 75.00 DPTH 150.00	29,700	SCHOOL TAXABLE VALUE	29,700		
9807 State Highway 56	EAST-0343827 NRTH-1784750		AG002 Ag Dist #2	.00	MT	
Massena, NY 13662	DEED BOOK 1113 PG-1044		FD022 Louisville Fire Prot	29,700	TO M	
	FULL MARKET VALUE	34,138	LT019 Louisville Light 2	29,700	TO M	
			WD028 Water District #2	.00	FE	

16.047-1-5	23 Meadow St 210 1 Family Res		BAS STAR 41854	0		1- 63- 1
Stone Brenda	Massena 1 405801	10,100	COUNTY TAXABLE VALUE	67,700		26,700
23 Meadow St	FRNT 150.00 DPTH 150.00	67,700	TOWN TAXABLE VALUE	67,700		
Massena, NY 13662-3429	BANK8888830		SCHOOL TAXABLE VALUE	41,000		
	EAST-0343760 NRTH-1784632		AG002 Ag Dist #2	.00	MT	
	DEED BOOK 2009 PG-16339		FD022 Louisville Fire Prot	67,700	TO M	
	FULL MARKET VALUE	77,816	LT019 Louisville Light 2	67,700	TO M	
			WD028 Water District #2	.00	FE	

STATE OF NEW YORK
COUNTY - St Lawrence
TOWN - Louisville
SWIS - 405289

2 0 1 9 T E N T A T I V E A S S E S S M E N T R O L L
T A X A B L E SECTION OF THE ROLL - 1

PAGE 458
VALUATION DATE-JUL 01, 2018
TAXABLE STATUS DATE-MAR 01, 2019

TAX MAP NUMBER SEQUENCE
UNIFORM PERCENT OF VALUE IS 087.00
UNIFORM PERCENT OF VALUE IS 087.00

TAX MAP PARCEL NUMBER	PROPERTY LOCATION & CLASS	ASSESSMENT	EXEMPTION CODE	COUNTY	TOWN	SCHOOL
CURRENT OWNERS NAME	SCHOOL DISTRICT	LAND	TAX DESCRIPTION	TAXABLE VALUE		
CURRENT OWNERS ADDRESS	PARCEL SIZE/GRID COORD	TOTAL	SPECIAL DISTRICTS			ACCOUNT NO.

16.047-1-6	7 Country Dr 270 Mfg housing		BAS STAR 41854	0		
Pelletier Nicole L	Massena 1 405801	10,100	COUNTY TAXABLE VALUE	22,000		1- 70- 5
7 Country Dr	FRNT 150.00 DPTH 150.00	22,000	TOWN TAXABLE VALUE	22,000		
Massena, NY 13662	EAST-0343574 NRTH-1784707		SCHOOL TAXABLE VALUE	0		
	DEED BOOK 2006 PG-18939		AG002 Ag Dist #2	.00 MT		
	FULL MARKET VALUE	25,287	FD022 Louisville Fire Prot	22,000 TO M		
			LT019 Louisville Light 2	22,000 TO M		
			WD028 Water District #2	.00 FE		

16.047-1-7	22 Meadow St 270 Mfg housing		COUNTY TAXABLE VALUE	37,400		1-67-10
Wilson Scott A	Massena 1 405801	7,000	TOWN TAXABLE VALUE	37,400		
Wilson Doreen L	FRNT 75.00 DPTH 150.00	37,400	SCHOOL TAXABLE VALUE	37,400		
18 Meadow St	EAST-0343633 NRTH-1784834		AG002 Ag Dist #2	.00 MT		
Massena, NY 13662	DEED BOOK 2016 PG-11557		FD022 Louisville Fire Prot	37,400 TO M		
	FULL MARKET VALUE	42,989	LT019 Louisville Light 2	37,400 TO M		
			WD028 Water District #2	.00 FE		

16.047-1-8	18 Meadow St 210 1 Family Res		COUNTY TAXABLE VALUE	214,800		1- 60- 9
Wilson Scott A	Massena 1 405801	10,600	TOWN TAXABLE VALUE	214,800		
Wilson Doreen L	ACRES 1.60	214,800	SCHOOL TAXABLE VALUE	214,800		
18 Meadow St	EAST-0343507 NRTH-1784944		AG002 Ag Dist #2	.00 MT		
Massena, NY 13662	DEED BOOK 1095 PG-383		FD022 Louisville Fire Prot	214,800 TO M		
	FULL MARKET VALUE	246,897	LT019 Louisville Light 2	214,800 TO M		
			WD028 Water District #2	.00 FE		

16.047-1-9	108 Woodland Dr 210 1 Family Res		ENH STAR 41834	0		1- 22-11
Laba Frederick J	Massena 1 405801	7,000	COUNTY TAXABLE VALUE	44,600		44,600
Laba Susan	FRNT 75.00 DPTH 150.00	44,600	TOWN TAXABLE VALUE	44,600		
108 Woodland Dr	EAST-0343692 NRTH-1784985		SCHOOL TAXABLE VALUE	0		
Massena, NY 13662	DEED BOOK 1007 PG-00978		AG002 Ag Dist #2	.00 MT		
	FULL MARKET VALUE	51,264	FD022 Louisville Fire Prot	44,600 TO M		
			LT019 Louisville Light 2	44,600 TO M		
			WD028 Water District #2	.00 FE		

STATE OF NEW YORK
COUNTY - St Lawrence
TOWN - Louisville
SWIS - 405289

2 0 1 9 T E N T A T I V E A S S E S S M E N T R O L L
T A X A B L E SECTION OF THE ROLL - 1

PAGE 459
VALUATION DATE-JUL 01, 2018
TAXABLE STATUS DATE-MAR 01, 2019

TAX MAP NUMBER SEQUENCE
UNIFORM PERCENT OF VALUE IS 087.00
UNIFORM PERCENT OF VALUE IS 087.00

TAX MAP PARCEL NUMBER	PROPERTY LOCATION & CLASS	ASSESSMENT	EXEMPTION CODE	COUNTY	TOWN	SCHOOL
CURRENT OWNERS NAME	SCHOOL DISTRICT	LAND	TAX DESCRIPTION	TAXABLE VALUE		
CURRENT OWNERS ADDRESS	PARCEL SIZE/GRID COORD	TOTAL	SPECIAL DISTRICTS			ACCOUNT NO.

16.047-1-10	107 Woodland Dr					1- 12-12
Foster Carol	270 Mfg housing		ENH STAR 41834	0	0	28,300
107 Woodland Dr	Massena 1 405801	7,000	COUNTY TAXABLE VALUE	28,300		
Massena, NY 13662	FRNT 150.00 DPTH 75.00	28,300	TOWN TAXABLE VALUE	28,300		
	EAST-0343743 NRTH-1785095		SCHOOL TAXABLE VALUE	0		
	DEED BOOK 941 PG-865		AG002 Ag Dist #2	.00 MT		
	FULL MARKET VALUE	32,529	FD022 Louisville Fire Prot	28,300 TO M		
			LT019 Louisville Light 2	28,300 TO M		
			WD028 Water District #2	.00 FE		

16.047-1-11	101 Woodland Dr					1- 12-13
Chapman Philip J	210 1 Family Res		ENH STAR 41834	0	0	44,500
PO Box 27	Massena 1 405801	7,000	COUNTY TAXABLE VALUE	44,500		
Massena, NY 13662	FRNT 75.00 DPTH 150.00	44,500	TOWN TAXABLE VALUE	44,500		
	EAST-0343616 NRTH-1785153		SCHOOL TAXABLE VALUE	0		
	DEED BOOK 1058 PG-668		AG002 Ag Dist #2	.00 MT		
	FULL MARKET VALUE	51,149	FD022 Louisville Fire Prot	44,500 TO M		
			LT019 Louisville Light 2	44,500 TO M		
			WD028 Water District #2	.00 FE		

16.047-1-12	9816 Sh 56					1- 34-12
Chapman Philip	311 Res vac land		COUNTY TAXABLE VALUE	11,000		
PO Box 27	Massena 1 405801	11,000	TOWN TAXABLE VALUE	11,000		
Massena, NY 13662	FRNT 223.00 DPTH 300.00	11,000	SCHOOL TAXABLE VALUE	11,000		
	EAST-0343726 NRTH-1785254		AG002 Ag Dist #2	.00 MT		
	DEED BOOK 2000 PG-11411		FD022 Louisville Fire Prot	11,000 TO M		
	FULL MARKET VALUE	12,644	WD028 Water District #2	.00 FE		

16.047-1-13	9820 Sh 56					1- 24- 5
LaFramboise Mark	312 Vac w/imprv		COUNTY TAXABLE VALUE	16,800		
LaFramboise Michael R	Massena 1 405801	2,600	TOWN TAXABLE VALUE	16,800		
1397 Rosemount Ave	FRNT 126.00 DPTH 300.00	16,800	SCHOOL TAXABLE VALUE	16,800		
Cornwall, ON, Canada,	BANK11111111		AG002 Ag Dist #2	.00 MT		
K6J 3E5	EAST-0343810 NRTH-1785414		FD022 Louisville Fire Prot	16,800 TO M		
	DEED BOOK 2011 PG-11453		WD028 Water District #2	.00 FE		
	FULL MARKET VALUE	19,310				

16.047-1-14	9827 Sh 56					1- 27- 2
Gauthier Lori	210 1 Family Res		BAS STAR 41854	0	0	26,700
9827 State Highway 56	Massena 1 405801	9,300	COUNTY TAXABLE VALUE	30,000		
Massena, NY 13662-3412	FRNT 142.00 DPTH 103.00	30,000	TOWN TAXABLE VALUE	30,000		
	BANK8888830		SCHOOL TAXABLE VALUE	3,300		
	EAST-0343632 NRTH-1785600		AG002 Ag Dist #2	.00 MT		
	DEED BOOK 2010 PG-6020		FD022 Louisville Fire Prot	30,000 TO M		
	FULL MARKET VALUE	34,483	WD028 Water District #2	.00 FE		

STATE OF NEW YORK
 COUNTY - St Lawrence
 TOWN - Louisville
 SWIS - 405289

2 0 1 9 T E N T A T I V E A S S E S S M E N T R O L L
 T A X A B L E SECTION OF THE ROLL - 1

PAGE 460
 VALUATION DATE-JUL 01, 2018
 TAXABLE STATUS DATE-MAR 01, 2019

TAX MAP NUMBER SEQUENCE
 UNIFORM PERCENT OF VALUE IS 087.00
 UNIFORM PERCENT OF VALUE IS 087.00

TAX MAP PARCEL NUMBER	PROPERTY LOCATION & CLASS	ASSESSMENT	EXEMPTION CODE-----	COUNTY-----	TOWN-----	SCHOOL
CURRENT OWNERS NAME	SCHOOL DISTRICT	LAND	TAX DESCRIPTION	TAXABLE VALUE		
CURRENT OWNERS ADDRESS	PARCEL SIZE/GRID COORD	TOTAL	SPECIAL DISTRICTS	ACCOUNT NO.		

16.047-1-15	9819 Sh 56				16.047-1-15	*****
American Property Rentals LL	270 Mfg housing		COUNTY TAXABLE VALUE	19,500		1- 22- 3
9297 State Highway 56	Massena 1 405801	7,400	TOWN TAXABLE VALUE	19,500		
Massena, NY 13662-3437	FRNT 100.00 DPTH 100.00	19,500	SCHOOL TAXABLE VALUE	19,500		
	EAST-0343572 NRTH-1785486		AG002 Ag Dist #2	.00 MT		
	DEED BOOK 2015 PG-14628		FD022 Louisville Fire Prot	19,500 TO M		
	FULL MARKET VALUE	22,414	WD028 Water District #2	.00 FE		

16.047-1-16	9815 Sh 56				16.047-1-16	*****
Curran Vincent	210 1 Family Res		RPTL466_f 41690	0	2,670	1- 22- 4
Curran Nancy	Massena 1 405801	14,300	VET WAR CT 41121	0	8,400	2,670
9815 State Highway 56	FRNT 210.00 DPTH	56,000	ENH STAR 41834	0	0	8,400
Massena, NY 13662	ACRES 2.30		COUNTY TAXABLE VALUE	44,930		0
	EAST-0343420 NRTH-1785486		TOWN TAXABLE VALUE	44,930		53,330
	DEED BOOK 832 PG-460		SCHOOL TAXABLE VALUE	0		
	FULL MARKET VALUE	64,368	AG002 Ag Dist #2	.00 MT		
			FD022 Louisville Fire Prot	56,000 TO M		
			LT019 Louisville Light 2	56,000 TO M		
			WD028 Water District #2	.00 FE		

16.047-1-17	9807 Sh 56				16.047-1-17	*****
Wright Gerald J	210 1 Family Res		ENH STAR 41834	0	0	1- 81-10
Wright Edith	Massena 1 405801	11,200	COUNTY TAXABLE VALUE	65,500		61,140
9807 State Highway 56	FRNT 174.00 DPTH 354.00	65,500	TOWN TAXABLE VALUE	65,500		
Massena, NY 13662	ACRES 1.70		SCHOOL TAXABLE VALUE	4,360		
	EAST-0343313 NRTH-1785250		AG002 Ag Dist #2	.00 MT		
	DEED BOOK 726 PG-423		FD022 Louisville Fire Prot	65,500 TO M		
	FULL MARKET VALUE	75,287	LT019 Louisville Light 2	65,500 TO M		
			WD028 Water District #2	.00 FE		

16.047-2-1	30 Hill St				16.047-2-1	*****
A H Harris & Sons Inc	449 Other Storag		COUNTY TAXABLE VALUE	215,000		1- 31-14
% HD Supply	Massena 1 405801	27,600	TOWN TAXABLE VALUE	215,000		
501 W Church St	ACRES 1.80	215,000	SCHOOL TAXABLE VALUE	215,000		
Orlando, FL 32805	EAST-0342640 NRTH-1785373		AG002 Ag Dist #2	.00 MT		
	DEED BOOK 2000 PG-18264		FD022 Louisville Fire Prot	215,000 TO M		
	FULL MARKET VALUE	247,126	WD028 Water District #2	.00 FE		

16.047-2-2	Hill St				16.047-2-2	*****
Bullock Christa N	330 Vacant comm		COUNTY TAXABLE VALUE	9,600		1- 15-11
423 Lacombe Rd	Massena 1 405801	9,600	TOWN TAXABLE VALUE	9,600		
Norfolk, NY 13667-3252	FRNT 225.00 DPTH 150.00	9,600	SCHOOL TAXABLE VALUE	9,600		
	EAST-0342563 NRTH-1785086		AG002 Ag Dist #2	.00 MT		
	DEED BOOK 2015 PG-14051		FD022 Louisville Fire Prot	9,600 TO M		
	FULL MARKET VALUE	11,034	WD028 Water District #2	.00 FE		

STATE OF NEW YORK
COUNTY - St Lawrence
TOWN - Louisville
SWIS - 405289

2 0 1 9 T E N T A T I V E A S S E S S M E N T R O L L
T A X A B L E SECTION OF THE ROLL - 1

PAGE 461
VALUATION DATE-JUL 01, 2018
TAXABLE STATUS DATE-MAR 01, 2019

TAX MAP NUMBER SEQUENCE
UNIFORM PERCENT OF VALUE IS 087.00
UNIFORM PERCENT OF VALUE IS 087.00

TAX MAP PARCEL NUMBER	PROPERTY LOCATION & CLASS	ASSESSMENT	EXEMPTION CODE	COUNTY	TOWN	SCHOOL
CURRENT OWNERS NAME	SCHOOL DISTRICT	LAND	TAX DESCRIPTION	TAXABLE VALUE		
CURRENT OWNERS ADDRESS	PARCEL SIZE/GRID COORD	TOTAL	SPECIAL DISTRICTS	ACCOUNT NO.		

16.047-2-3	27 Hill St			16.047-2-3		1- 15-10
16.047-2-3	312 Vac w/imprv		COUNTY TAXABLE VALUE	9,800		
Whyte Dion	Massena 1 405801	9,400	TOWN TAXABLE VALUE	9,800		
#1H	FRNT 75.00 DPTH 150.00	9,800	SCHOOL TAXABLE VALUE	9,800		
4067 Lowerre Pl	EAST-0378163 NRTH-0220572		AG002 Ag Dist #2	.00 MT		
Bronx, NY 10466-3832	DEED BOOK 2015 PG-15523		FD022 Louisville Fire Prot	9,800 TO M		
	FULL MARKET VALUE	11,264	WD028 Water District #2	.00 FE		

16.047-2-4	9783 Sh 56			16.047-2-4		1- 54-11
16.047-2-4	513 Drive-in		COUNTY TAXABLE VALUE	95,700		
JS Cinemas, Inc.	Massena 1 405801	30,800	TOWN TAXABLE VALUE	95,700		
PO Box 509	Drive in theator	95,700	SCHOOL TAXABLE VALUE	95,700		
Potsdam, NY 13676	FRNT 200.00 DPTH		AG002 Ag Dist #2	.00 MT		
	ACRES 9.30		FD022 Louisville Fire Prot	95,700 TO M		
	EAST-0342664 NRTH-1784657		WD028 Water District #2	.00 FE		
	DEED BOOK 2006 PG-11788					
	FULL MARKET VALUE	110,000				

16.047-2-5	9789 Sh 56			16.047-2-5		1- 56-10
16.047-2-5	210 1 Family Res		BAS STAR 41854	0	0	26,700
Reynolds Lawrence	Massena 1 405801	9,500	RPTL466_f 41690	0	2,670	2,670
Reynolds Sharon	FRNT 100.00 DPTH 300.00	58,540	COUNTY TAXABLE VALUE	55,870		
9789 State Highway 56	EAST-0343094 NRTH-1784733		TOWN TAXABLE VALUE	55,870		
Massena, NY 13662	DEED BOOK 977 PG-581		SCHOOL TAXABLE VALUE	29,170		
	FULL MARKET VALUE	67,287	AG002 Ag Dist #2	.00 MT		
			FD022 Louisville Fire Prot	58,540 TO M		
			WD028 Water District #2	.00 FE		

16.047-2-6	9775 Sh 56			16.047-2-6		1- 82-14
16.047-2-6	411 Apartment		COUNTY TAXABLE VALUE	69,000		
Northrop Donald P	Massena 1 405801	14,700	TOWN TAXABLE VALUE	69,000		
1729 County Route 36	FRNT 130.00 DPTH 256.00	69,000	SCHOOL TAXABLE VALUE	69,000		
Norfolk, NY 13667	EAST-0342961 NRTH-1784417		AG002 Ag Dist #2	.00 MT		
	DEED BOOK 2005 PG-15529		FD022 Louisville Fire Prot	69,000 TO M		
	FULL MARKET VALUE	79,310	WD028 Water District #2	.00 FE		

16.047-2-7	1729 Cr 36,9771 Sh 56			16.047-2-7		1- 43- 5
16.047-2-7	455 Dealer-prod.		COUNTY TAXABLE VALUE	149,200		
Northrup Donald P	Massena 1 405801	12,600	TOWN TAXABLE VALUE	149,200		
1729 County Route 36	FRNT 99.00 DPTH 233.00	149,200	SCHOOL TAXABLE VALUE	149,200		
Norfolk, NY 13667	EAST-0342934 NRTH-1784296		AG002 Ag Dist #2	.00 MT		
	DEED BOOK 1035 PG-233		FD022 Louisville Fire Prot	149,200 TO M		
	FULL MARKET VALUE	171,494	WD028 Water District #2	.00 FE		

STATE OF NEW YORK
COUNTY - St Lawrence
TOWN - Louisville
SWIS - 405289

2 0 1 9 T E N T A T I V E A S S E S S M E N T R O L L

T A X A B L E SECTION OF THE ROLL - 1

VALUATION DATE-JUL 01, 2018
TAXABLE STATUS DATE-MAR 01, 2019

TAX MAP NUMBER SEQUENCE
UNIFORM PERCENT OF VALUE IS 087.00
UNIFORM PERCENT OF VALUE IS 087.00

TAX MAP PARCEL NUMBER	PROPERTY LOCATION & CLASS	ASSESSMENT	EXEMPTION CODE	COUNTY	TOWN	SCHOOL
CURRENT OWNERS NAME	SCHOOL DISTRICT	LAND	TAX DESCRIPTION	TAXABLE VALUE		
CURRENT OWNERS ADDRESS	PARCEL SIZE/GRID COORD	TOTAL	SPECIAL DISTRICTS			ACCOUNT NO.

16.047-2-8	9759 Sh 56			16.047-2-8		1- 31- 1
Fregoe Earl J	210 1 Family Res		COUNTY TAXABLE VALUE	50,500		
Fregoe Mary C	Massena 1 405801	12,900	TOWN TAXABLE VALUE	50,500		
9739 State Highway 56	FRNT 300.00 DPTH 182.00	50,500	SCHOOL TAXABLE VALUE	50,500		
Massena, NY 13662	EAST-0342883 NRTH-1784118		FD022 Louisville Fire Prot	50,500 TO M		
	DEED BOOK 966 PG-915		WD028 Water District #2	.00 FE		
	FULL MARKET VALUE	58,046				

16.047-2-9	9760 Sh 56			16.047-2-9		
Layo John A	210 1 Family Res		COUNTY TAXABLE VALUE	70,200		
Layo Elizabeth R	Massena 1 405801	13,300	TOWN TAXABLE VALUE	70,200		
9760 State Highway 56	FRNT 152.00 DPTH	70,200	SCHOOL TAXABLE VALUE	70,200		
Massena, NY 13662	ACRES 1.30		AG002 Ag Dist #2	.00 MT		
	EAST-0343192 NRTH-1783945		FD022 Louisville Fire Prot	70,200 TO M		
	DEED BOOK 2018 PG-17283		WD028 Water District #2	.00 FE		
	FULL MARKET VALUE	80,690				

16.047-2-10	9772,9772B Sh 56			16.047-2-10		1- 68-14
H & W Company LLC	449 Other Storang		COUNTY TAXABLE VALUE	160,000		
7397 Taft Park Dr	Massena 1 405801	18,100	TOWN TAXABLE VALUE	160,000		
East Syracuse, NY 13057-9639	FRNT 466.00 DPTH	160,000	SCHOOL TAXABLE VALUE	160,000		
	ACRES 3.50		AG002 Ag Dist #2	.00 MT		
	EAST-0343348 NRTH-1784184		FD022 Louisville Fire Prot	160,000 TO M		
	DEED BOOK 2007 PG-19849		LT019 Louisville Light 2	160,000 TO M		
	FULL MARKET VALUE	183,908	WD028 Water District #2	.00 FE		

16.047-2-11	9784 Sh 56			16.047-2-11		1- 48- 5.1
Phelix Arthur W (LU)	210 1 Family Res		ENH STAR 41834	0	0	61,140
9784 State Highway 56	Massena 1 405801	12,600	VET COM CT 41131	0	17,800	0
Massena, NY 13662-3416	FRNT 150.00 DPTH	93,600	COUNTY TAXABLE VALUE	75,800		
	ACRES 1.60		TOWN TAXABLE VALUE	75,800		
	EAST-0343380 NRTH-1784455		SCHOOL TAXABLE VALUE	32,460		
	DEED BOOK 2013 PG-11990		AG002 Ag Dist #2	.00 MT		
	FULL MARKET VALUE	107,586	FD022 Louisville Fire Prot	93,600 TO M		
			LT019 Louisville Light 2	93,600 TO M		
			WD028 Water District #2	.00 FE		

16.047-2-12	Country Dr			16.047-2-12		1- 76- 1
Anderson Angela L	311 Res vac land		COUNTY TAXABLE VALUE	1,600		
% Arthur Phelix	Massena 1 405801	1,600	TOWN TAXABLE VALUE	1,600		
9784 State Highway 56	FRNT 75.00 DPTH 150.00	1,600	SCHOOL TAXABLE VALUE	1,600		
Massena, NY 13662-3416	EAST-0343364 NRTH-1784657		AG002 Ag Dist #2	.00 MT		
	DEED BOOK 2014 PG-8498		FD022 Louisville Fire Prot	1,600 TO M		
	FULL MARKET VALUE	1,839	LT019 Louisville Light 2	1,600 TO M		
			WD028 Water District #2	.00 FE		

STATE OF NEW YORK
COUNTY - St Lawrence
TOWN - Louisville
SWIS - 405289

2 0 1 9 T E N T A T I V E A S S E S S M E N T R O L L
T A X A B L E SECTION OF THE ROLL - 1

PAGE 463
VALUATION DATE-JUL 01, 2018
TAXABLE STATUS DATE-MAR 01, 2019

TAX MAP NUMBER SEQUENCE
UNIFORM PERCENT OF VALUE IS 087.00
UNIFORM PERCENT OF VALUE IS 087.00

TAX MAP PARCEL NUMBER	PROPERTY LOCATION & CLASS	ASSESSMENT	EXEMPTION CODE	COUNTY	TOWN	SCHOOL
CURRENT OWNERS NAME	SCHOOL DISTRICT	LAND	TAX DESCRIPTION	TAXABLE VALUE		
CURRENT OWNERS ADDRESS	PARCEL SIZE/GRID COORD	TOTAL	SPECIAL DISTRICTS	ACCOUNT NO.		

16.047-2-13	8 Country Dr			16.047-2-13		1- 53- 6
Bartlett Donald (LC)	270 Mfg housing		COUNTY TAXABLE VALUE	20,000		
8 Country Dr	Massena 1 405801	7,000	TOWN TAXABLE VALUE	20,000		
Massena, NY 13662	FRNT 75.00 DPTH 150.00	20,000	SCHOOL TAXABLE VALUE	20,000		
	EAST-0343498 NRTH-1784590		AG002 Ag Dist #2	.00 MT		
	DEED BOOK 2005 PG-5043		FD022 Louisville Fire Prot	20,000 TO M		
	FULL MARKET VALUE	22,989	LT019 Louisville Light 2	20,000 TO M		
			WD028 Water District #2	.00 FE		

16.047-2-14	31 Meadow St			16.047-2-14		1-41-13
American Property Rentals, LLC	270 Mfg housing		COUNTY TAXABLE VALUE	21,400		
9297 State Highway 56	Massena 1 405801	7,000	TOWN TAXABLE VALUE	21,400		
Massena, NY 13662-3437	FRNT 75.00 DPTH 150.00	21,400	SCHOOL TAXABLE VALUE	21,400		
	EAST-0343701 NRTH-1784489		AG002 Ag Dist #2	.00 MT		
	DEED BOOK 2015 PG-3582		FD022 Louisville Fire Prot	21,400 TO M		
	FULL MARKET VALUE	24,598	LT019 Louisville Light 2	21,400 TO M		
			WD028 Water District #2	.00 FE		

16.047-2-15	35 Meadow St			16.047-2-15		1- 80-13
Castell Christopher R	210 1 Family Res		COUNTY TAXABLE VALUE	90,000		
Castell Megan A	Massena 1 405801	10,100	TOWN TAXABLE VALUE	90,000		
35 Meadow St	FRNT 150.00 DPTH 150.00	90,000	SCHOOL TAXABLE VALUE	90,000		
Massena, NY 13662	BANK8888869		AG002 Ag Dist #2	.00 MT		
	EAST-0343659 NRTH-1784388		FD022 Louisville Fire Prot	90,000 TO M		
	DEED BOOK 2017 PG-9146		LT019 Louisville Light 2	90,000 TO M		
	FULL MARKET VALUE	103,448	WD028 Water District #2	.00 FE		

STATE OF NEW YORK
 COUNTY - St Lawrence
 TOWN - Louisville
 SWIS - 405289

2 0 1 9 T E N T A T I V E A S S E S S M E N T R O L L
 T A X A B L E S E C T I O N O F T H E R O L L - 1
 M A P S E C T I O N - 016
 S U B - S E C T I O N - 047
 U N I F O R M P E R C E N T O F V A L U E I S 087.00

PAGE 464
 VALUATION DATE-JUL 01, 2018
 TAXABLE STATUS DATE-MAR 01, 2019
 RPS150/V04/L015
 CURRENT DATE 4/25/2019

*** S P E C I A L D I S T R I C T S U M M A R Y ***

CODE	DISTRICT NAME	TOTAL PARCELS	EXTENSION TYPE	EXTENSION VALUE	AD VALOREM VALUE	EXEMPT AMOUNT	TAXABLE VALUE
AG002	Ag Dist #2	30	MOVTAX				
FD022	Louisville Fir	32	TOTAL M		1864,640		1864,640
LT019	Louisville Lig	18	TOTAL M		1059,300		1059,300
WD028	Water District	32	FEE				

*** S C H O O L D I S T R I C T S U M M A R Y ***

CODE	DISTRICT NAME	TOTAL PARCELS	ASSESSED LAND	ASSESSED TOTAL	EXEMPT AMOUNT	TOTAL TAXABLE	STAR AMOUNT	STAR TAXABLE
405801	Massena 1	32	330,000	1864,640	5,340	1859,300	421,810	1437,490
	S U B - T O T A L	32	330,000	1864,640	5,340	1859,300	421,810	1437,490
	T O T A L	32	330,000	1864,640	5,340	1859,300	421,810	1437,490

*** S Y S T E M C O D E S S U M M A R Y ***

NO SYSTEM EXEMPTIONS AT THIS LEVEL

*** E X E M P T I O N S U M M A R Y ***

CODE	DESCRIPTION	TOTAL PARCELS	COUNTY	TOWN	SCHOOL
41121	VET WAR CT	1	8,400	8,400	
41131	VET COM CT	1	17,800	17,800	
41690	RPTL466_f	2	5,340	5,340	5,340
41834	ENH STAR	6			293,010
41854	BAS STAR	5			128,800
	T O T A L	15	31,540	31,540	427,150

STATE OF NEW YORK
COUNTY - St Lawrence
TOWN - Louisville
SWIS - 405289

2 0 1 9 T E N T A T I V E A S S E S S M E N T R O L L
T A X A B L E SECTION OF THE ROLL - 1
M A P S E C T I O N - 016
S U B - S E C T I O N - 047
UNIFORM PERCENT OF VALUE IS 087.00

PAGE 465
VALUATION DATE-JUL 01, 2018
TAXABLE STATUS DATE-MAR 01, 2019
RPS150/V04/L015
CURRENT DATE 4/25/2019

*** G R A N D T O T A L S ***

ROLL SEC	DESCRIPTION	TOTAL PARCELS	ASSESSED LAND	ASSESSED TOTAL	TAXABLE COUNTY	TAXABLE TOWN	TAXABLE SCHOOL	STAR TAXABLE
1	TAXABLE	32	330,000	1864,640	1833,100	1833,100	1859,300	1437,490

STATE OF NEW YORK
COUNTY - St Lawrence
TOWN - Louisville
SWIS - 405289

2 0 1 9 T E N T A T I V E A S S E S S M E N T R O L L
T A X A B L E SECTION OF THE ROLL - 1

PAGE 466
VALUATION DATE-JUL 01, 2018
TAXABLE STATUS DATE-MAR 01, 2019

TAX MAP NUMBER SEQUENCE
UNIFORM PERCENT OF VALUE IS 087.00
UNIFORM PERCENT OF VALUE IS 087.00

TAX MAP PARCEL NUMBER	PROPERTY LOCATION & CLASS	ASSESSMENT	EXEMPTION CODE	COUNTY	TOWN	SCHOOL
CURRENT OWNERS NAME	SCHOOL DISTRICT	LAND	TAX DESCRIPTION	TAXABLE VALUE		ACCOUNT NO.
CURRENT OWNERS ADDRESS	PARCEL SIZE/GRID COORD	TOTAL	SPECIAL DISTRICTS			

22.002-2-1.1	168 Coles Creek Rd			22.002-2-1.1		*****
Fobare Lake Farms	240 Rural res		COUNTY TAXABLE VALUE	25,813		1- 81-11
% John Fobare	Madrid-Waddingt 405601	6,713	TOWN TAXABLE VALUE	25,813		
358 Coles Creek Rd	FRNT 164.00 DPTH 158.00	25,813	SCHOOL TAXABLE VALUE	25,813		
Waddington, NY 13694	EAST-0303731 NRTH-1771545		FD022 Louisville Fire Prot	25,813 TO M		
	DEED BOOK 2004 PG-12555					
	FULL MARKET VALUE	29,670				

22.002-2-1.2	Coles Creek Rd			22.002-2-1.2		*****
Fobare Lake Farm LLC	322 Rural vac>10		COUNTY TAXABLE VALUE	11,700		
358 Coles Creek Rd	Madrid-Waddingt 405601	11,700	TOWN TAXABLE VALUE	11,700		
Waddington, NY 13694	FRNT 1949.00 DPTH	11,700	SCHOOL TAXABLE VALUE	11,700		
	ACRES 36.10		FD022 Louisville Fire Prot	11,700 TO M		
	EAST-0304406 NRTH-1772143					
	DEED BOOK 2016 PG-2780					
	FULL MARKET VALUE	13,448				

22.002-2-1.3	Coles Creek Rd			22.002-2-1.3		*****
Wright Roy A	314 Rural vac<10		COUNTY TAXABLE VALUE	3,087		
Wright Margaret M	Madrid-Waddingt 405601	3,087	TOWN TAXABLE VALUE	3,087		
120 Coles Creek Rd	FRNT 762.00 DPTH 520.00	3,087	SCHOOL TAXABLE VALUE	3,087		
Waddington, NY 13694	ACRES 9.10		FD022 Louisville Fire Prot	3,087 TO M		
	EAST-0304314 NRTH-1771011					
	DEED BOOK 2004 PG-12555					
	FULL MARKET VALUE	3,548				

22.002-2-2	120 Coles Creek Rd			22.002-2-2		*****
Wright Roy	210 1 Family Res		VET WAR CT 41121	0	10,680	1- 45-14 0
Wright Margaret	Madrid-Waddingt 405601	9,100	ENH STAR 41834	0	0	61,140
120 Coles Creek Rd	FRNT 266.00 DPTH	73,400	COUNTY TAXABLE VALUE	62,720		
Waddington, NY 13694-3164	ACRES 3.10		TOWN TAXABLE VALUE	62,720		
	EAST-0304536 NRTH-1770562		SCHOOL TAXABLE VALUE	12,260		
	DEED BOOK 919 PG-831		FD022 Louisville Fire Prot	73,400 TO M		
	FULL MARKET VALUE	84,368				

22.002-2-3	32 Coles Creek Rd			22.002-2-3		*****
Wilson Floyd S	210 1 Family Res		COUNTY TAXABLE VALUE	42,100		1- 43- 3
PO Box 70	Madrid-Waddingt 405601	17,600	TOWN TAXABLE VALUE	42,100		
Chase Mills, NY 13621	ACRES 26.80 BANK8888111	42,100	SCHOOL TAXABLE VALUE	42,100		
	EAST-0305250 NRTH-1769589		AG002 Ag Dist #2	.00 MT		
	DEED BOOK 2002 PG-13772		FD022 Louisville Fire Prot	42,100 TO M		
	FULL MARKET VALUE	48,391				

STATE OF NEW YORK
COUNTY - St Lawrence
TOWN - Louisville
SWIS - 405289

2 0 1 9 T E N T A T I V E A S S E S S M E N T R O L L
T A X A B L E SECTION OF THE ROLL - 1

PAGE 467
VALUATION DATE-JUL 01, 2018
TAXABLE STATUS DATE-MAR 01, 2019

TAX MAP NUMBER SEQUENCE
UNIFORM PERCENT OF VALUE IS 087.00
UNIFORM PERCENT OF VALUE IS 087.00

TAX MAP PARCEL NUMBER	PROPERTY LOCATION & CLASS	ASSESSMENT	EXEMPTION CODE	COUNTY	TOWN	SCHOOL
CURRENT OWNERS NAME	SCHOOL DISTRICT	LAND	TAX DESCRIPTION	TAXABLE VALUE		
CURRENT OWNERS ADDRESS	PARCEL SIZE/GRID COORD	TOTAL	SPECIAL DISTRICTS	ACCOUNT NO.		

22.002-2-17.111	5305 Cr 14			22.002-2-17.111		*****
McNally Julie M	240 Rural res		COUNTY TAXABLE VALUE	73,500		1- 62- 9
5305 County Route 14	Madrid-Waddingt 405601	25,000	TOWN TAXABLE VALUE	73,500		
Chase Mills, NY 13621	FRNT 300.00 DPTH	73,500	SCHOOL TAXABLE VALUE	73,500		
	ACRES 67.90 BANK8888830		AG002 Ag Dist #2	.00 MT		
	EAST-0305562 NRTH-1770425		FD022 Louisville Fire Prot	73,500 TO M		
	DEED BOOK 2015 PG-12752					
	FULL MARKET VALUE	84,483				

22.002-2-17.112	Off CR 14			22.002-2-17.112		*****
Young Cody R	314 Rural vac<10		COUNTY TAXABLE VALUE	3,200		
Young Danielle M	Madrid-Waddingt 405601	3,200	TOWN TAXABLE VALUE	3,200		
5317 County Route 14	FRNT 520.00 DPTH 602.00	3,200	SCHOOL TAXABLE VALUE	3,200		
Chase Mills, NY 13621-3100	ACRES 6.80		AG002 Ag Dist #2	.00 MT		
	EAST-0306490 NRTH-1769536		FD022 Louisville Fire Prot	3,200 TO M		
	DEED BOOK 2015 PG-12751					
	FULL MARKET VALUE	3,678				

22.002-2-19	5339 Cr 14			22.002-2-19		*****
Bender Ian D	240 Rural res		BAS STAR 41854	0	0	1- 48-13
Bender Melissa G	Madrid-Waddingt 405601	15,800	COUNTY TAXABLE VALUE	54,900	0	26,700
5339 County Route 14	FRNT 110.00 DPTH	54,900	TOWN TAXABLE VALUE	54,900		
Chase Mills, NY 13621	ACRES 19.70		SCHOOL TAXABLE VALUE	28,200		
	EAST-0306095 NRTH-1770757		AG002 Ag Dist #2	.00 MT		
	DEED BOOK 2004 PG-938		FD022 Louisville Fire Prot	54,900 TO M		
	FULL MARKET VALUE	63,103				

22.002-2-20.2	5433 Cr 14			22.002-2-20.2		*****
Olmstead Danny	270 Mfg housing		VET COM CT 41131	0	7,525	7,525 0
Olmstead Patricia	Madrid-Waddingt 405601	10,700	BAS STAR 41854	0	0	0 26,700
5433 County Route 14	FRNT 150.00 DPTH	30,100	COUNTY TAXABLE VALUE	22,575		
Chase Mills, NY 13621	ACRES 8.40		TOWN TAXABLE VALUE	22,575		
	EAST-0307697 NRTH-1772422		SCHOOL TAXABLE VALUE	3,400		
	DEED BOOK 1043 PG-00620		AG002 Ag Dist #2	.00 MT		
	FULL MARKET VALUE	34,598	FD022 Louisville Fire Prot	30,100 TO M		

22.002-2-20.11	5439 Cr 14			22.002-2-20.11		*****
Olmstead Michael	240 Rural res		COUNTY TAXABLE VALUE	39,600		1- 55- 2
Olmstead Judy	Madrid-Waddingt 405601	14,800	TOWN TAXABLE VALUE	39,600		
8735 Alexandria Dr	FRNT 230.00 DPTH	39,600	SCHOOL TAXABLE VALUE	39,600		
North Charleston, SC 29420	ACRES 14.30		AG002 Ag Dist #2	.00 MT		
	EAST-0307784 NRTH-1772638		FD022 Louisville Fire Prot	39,600 TO M		
	DEED BOOK 1044 PG-92					
	FULL MARKET VALUE	45,517				

STATE OF NEW YORK
COUNTY - St Lawrence
TOWN - Louisville
SWIS - 405289

2 0 1 9 T E N T A T I V E A S S E S S M E N T R O L L
T A X A B L E SECTION OF THE ROLL - 1

PAGE 468
VALUATION DATE-JUL 01, 2018
TAXABLE STATUS DATE-MAR 01, 2019

TAX MAP NUMBER SEQUENCE
UNIFORM PERCENT OF VALUE IS 087.00
UNIFORM PERCENT OF VALUE IS 087.00

TAX MAP PARCEL NUMBER	PROPERTY LOCATION & CLASS	ASSESSMENT	EXEMPTION CODE	COUNTY	TOWN	SCHOOL
CURRENT OWNERS NAME	SCHOOL DISTRICT	LAND	TAX DESCRIPTION	TAXABLE VALUE		
CURRENT OWNERS ADDRESS	PARCEL SIZE/GRID COORD	TOTAL	SPECIAL DISTRICTS	ACCOUNT NO.		

5449,5451 Cr 14				22.002-2-20.12		*****
22.002-2-20.12	210 1 Family Res		COUNTY TAXABLE VALUE	97,800		
Olmstead George E	Madrid-Waddingt 405601	14,700	TOWN TAXABLE VALUE	97,800		
Olmstead Colleen M	FRNT 340.00 DPTH	97,800	SCHOOL TAXABLE VALUE	97,800		
5449 County Route 14	ACRES 17.00 BANK8888111		AG002 Ag Dist #2	.00 MT		
Chase Mills, NY 13621	EAST-0307935 NRTH-1772876		FD022 Louisville Fire Prot	97,800 TO M		
	DEED BOOK 2018 PG-12671					
	FULL MARKET VALUE	112,414				

22.002-2-21.2	Cr 14			22.002-2-21.2		*****
22.002-2-21.2	314 Rural vac<10		COUNTY TAXABLE VALUE	3,700		
LaVine Ted W	Madrid-Waddingt 405601	3,700	TOWN TAXABLE VALUE	3,700		
LaVine Jennifer J	FRNT 187.00 DPTH	3,700	SCHOOL TAXABLE VALUE	3,700		
41872 W Monteverde Ct	ACRES 6.80		FD022 Louisville Fire Prot	3,700 TO M		
Maricopa, AZ 85138-3695	EAST-0308801 NRTH-1772292					
	DEED BOOK 2006 PG-16550					
	FULL MARKET VALUE	4,253				

22.002-2-21.11	Cr 14			22.002-2-21.11		*****
22.002-2-21.11	322 Rural vac>10		COUNTY TAXABLE VALUE	12,000		1- 44-14
LaVine Theodore W	Madrid-Waddingt 405601	12,000	TOWN TAXABLE VALUE	12,000		
LaVine Ted W	FRNT 510.00 DPTH	12,000	SCHOOL TAXABLE VALUE	12,000		
5497 County Route 14	ACRES 90.40		AG002 Ag Dist #2	.00 MT		
Chase Mills, NY 13621	EAST-0308477 NRTH-1773632		FD022 Louisville Fire Prot	12,000 TO M		
	DEED BOOK 2002 PG-15845					
	FULL MARKET VALUE	13,793				

22.002-2-21.12	5537 Cr 14			22.002-2-21.12		*****
22.002-2-21.12	210 1 Family Res		BAS STAR 41854 0	0	0	26,700
Bender Roseanne Lee	Madrid-Waddingt 405601	9,100	COUNTY TAXABLE VALUE	62,200		
5537 County Route 14	FRNT 289.00 DPTH 825.00	62,200	TOWN TAXABLE VALUE	62,200		
Chase Mills, NY 13621	ACRES 6.80		SCHOOL TAXABLE VALUE	35,500		
	EAST-0309382 NRTH-1773305		AG002 Ag Dist #2	.00 MT		
	DEED BOOK 1999 PG-25556		FD022 Louisville Fire Prot	62,200 TO M		
	FULL MARKET VALUE	71,494				

22.002-2-22	5491 Cr 14			22.002-2-22		*****
22.002-2-22	270 Mfg housing		COUNTY TAXABLE VALUE	55,500		1- 44-15. 2
Derouchie Gerry J	Madrid-Waddingt 405601	6,000	TOWN TAXABLE VALUE	55,500		
Derouchie Lisa Jean	FRNT 150.00 DPTH 210.00	55,500	SCHOOL TAXABLE VALUE	55,500		
5491 County Route 14	EAST-0309256 NRTH-1772508		FD022 Louisville Fire Prot	55,500 TO M		
Chase Mills, NY 13621	DEED BOOK 2008 PG-18945					
	FULL MARKET VALUE	63,793				

STATE OF NEW YORK
COUNTY - St Lawrence
TOWN - Louisville
SWIS - 405289

2 0 1 9 T E N T A T I V E A S S E S S M E N T R O L L
T A X A B L E SECTION OF THE ROLL - 1

PAGE 469
VALUATION DATE-JUL 01, 2018
TAXABLE STATUS DATE-MAR 01, 2019

TAX MAP NUMBER SEQUENCE
UNIFORM PERCENT OF VALUE IS 087.00
UNIFORM PERCENT OF VALUE IS 087.00

TAX MAP PARCEL NUMBER	PROPERTY LOCATION & CLASS	ASSESSMENT	EXEMPTION CODE	COUNTY	TOWN	SCHOOL
CURRENT OWNERS NAME	SCHOOL DISTRICT	LAND	TAX DESCRIPTION	TAXABLE VALUE		
CURRENT OWNERS ADDRESS	PARCEL SIZE/GRID COORD	TOTAL	SPECIAL DISTRICTS			ACCOUNT NO.

22.002-2-23	5497 Cr 14			22.002-2-23		*****
LaVine Theodore	210 1 Family Res		ENH STAR 41834	0	0	1- 44-15. 1
LaVine Bernice	Madrid-Waddingt 405601	6,600	COUNTY TAXABLE VALUE	64,200		
5497 County Route 14	FRNT 200.00 DPTH 210.00	64,200	TOWN TAXABLE VALUE	64,200		
Chase Mills, NY 13621	EAST-0309364 NRTH-1772660		SCHOOL TAXABLE VALUE	3,060		
	DEED BOOK 895 PG-32		FD022 Louisville Fire Prot	64,200 TO M		
	FULL MARKET VALUE	73,793				

22.002-2-24	5505 Cr 14			22.002-2-24		*****
Whalen Sarah E	210 1 Family Res		BAS STAR 41854	0	0	1- 57- 3
5505 County Route 14	Madrid-Waddingt 405601	5,600	COUNTY TAXABLE VALUE	35,900		
Chase Mills, NY 13621-3101	FRNT 125.00 DPTH 210.00	35,900	TOWN TAXABLE VALUE	35,900		
	BANK8888220		SCHOOL TAXABLE VALUE	9,200		
	EAST-0309451 NRTH-1772768		FD022 Louisville Fire Prot	35,900 TO M		
	DEED BOOK 1104 PG-557					
	FULL MARKET VALUE	41,264				

22.002-2-25	5513 Cr 14			22.002-2-25		*****
Sharlow Todd M	210 1 Family Res		COUNTY TAXABLE VALUE	42,500		1- 63-12
92 Elm St Apt 4	Madrid-Waddingt 405601	5,700	TOWN TAXABLE VALUE	42,500		
Potsdam, NY 13676-2095	FRNT 199.00 DPTH 151.00	42,500	SCHOOL TAXABLE VALUE	42,500		
	BANK8888869		FD022 Louisville Fire Prot	42,500 TO M		
	EAST-0309970 NRTH-1773416					
	DEED BOOK 2013 PG-8209					
	FULL MARKET VALUE	48,851				

22.002-2-26.1	5553 Cr 14			22.002-2-26.1		*****
Peets Jeremy	240 Rural res		BAS STAR 41854	0	0	1- 83-10
5553 County Route 14	Madrid-Waddingt 405601	40,700	COUNTY TAXABLE VALUE	90,800		
Chase Mills, NY 13621-3101	FRNT 1586.00 DPTH	90,800	TOWN TAXABLE VALUE	90,800		
	ACRES 151.30 BANK8888111		SCHOOL TAXABLE VALUE	64,100		
	EAST-0310602 NRTH-1774976		AG002 Ag Dist #2	.00 MT		
	DEED BOOK 2014 PG-16123		FD022 Louisville Fire Prot	90,800 TO M		
	FULL MARKET VALUE	104,368				

22.002-2-26.2	CR 14			22.002-2-26.2		*****
SRML LLC	120 Field crops		Ag Distric 41720	0	0	0
54 McKnight Rd	Madrid-Waddingt 405601	34,000	COUNTY TAXABLE VALUE	34,000		
Chase Mills, NY 13621-3164	FRNT 695.00 DPTH	34,000	TOWN TAXABLE VALUE	34,000		
	ACRES 48.80		SCHOOL TAXABLE VALUE	34,000		
	EAST-0309668 NRTH-1774061		AG002 Ag Dist #2	.00 MT		
	DEED BOOK 2013 PG-19897		FD022 Louisville Fire Prot	34,000 TO M		
	FULL MARKET VALUE	39,080				

MAY BE SUBJECT TO PAYMENT
UNDER AGDIST LAW TIL 2023

STATE OF NEW YORK
 COUNTY - St Lawrence
 TOWN - Louisville
 SWIS - 405289

2 0 1 9 T E N T A T I V E A S S E S S M E N T R O L L
 T A X A B L E SECTION OF THE ROLL - 1

PAGE 470
 VALUATION DATE-JUL 01, 2018
 TAXABLE STATUS DATE-MAR 01, 2019

TAX MAP NUMBER SEQUENCE
 UNIFORM PERCENT OF VALUE IS 087.00
 UNIFORM PERCENT OF VALUE IS 087.00

TAX MAP PARCEL NUMBER	PROPERTY LOCATION & CLASS	ASSESSMENT	EXEMPTION CODE-----	COUNTY-----	TOWN-----	SCHOOL
CURRENT OWNERS NAME	SCHOOL DISTRICT	LAND	TAX DESCRIPTION	TAXABLE VALUE		
CURRENT OWNERS ADDRESS	PARCEL SIZE/GRID COORD	TOTAL	SPECIAL DISTRICTS			ACCOUNT NO.

22.002-2-29.3	5476 Cr 14					22.002-2-29.3 *****
Rowell Michele L	270 Mfg housing		COUNTY TAXABLE VALUE	59,500		
Measheaw Daniel P	Madrid-Waddingt 405601	6,100	TOWN TAXABLE VALUE	59,500		
5476 County Route 14	FRNT 156.00 DPTH 213.00	59,500	SCHOOL TAXABLE VALUE	59,500		
Chase Mills, NY 13621	EAST-0309277 NRTH-1772089		FD022 Louisville Fire Prot	59,500 TO M		
	DEED BOOK 2016 PG-14962					
	FULL MARKET VALUE	68,391				

22.002-2-29.11	5494 Cr 14					22.002-2-29.11 *****
Seguin Lloyd	312 Vac w/imprv		COUNTY TAXABLE VALUE	43,000		1- 42- 8.1
Seguin Mary Ann	Madrid-Waddingt 405601	5,100	TOWN TAXABLE VALUE	43,000		
5472 County Route 14	Also see 2003/18234	43,000	SCHOOL TAXABLE VALUE	43,000		
Chase Mills, NY 13621	FRNT 120.00 DPTH 400.00		FD022 Louisville Fire Prot	43,000 TO M		
	EAST-0309466 NRTH-1772393					
	DEED BOOK 2003 PG-18234					
	FULL MARKET VALUE	49,425				

22.002-2-29.21	5496 Cr 14					22.002-2-29.21 *****
LaForce Joseph H Jr	210 1 Family Res		BAS STAR 41854 0	0	0	26,700
5496 County Route 14	Madrid-Waddingt 405601	8,400	COUNTY TAXABLE VALUE	83,900		
Chase Mills, NY 13621	FRNT 280.00 DPTH 400.00	83,900	TOWN TAXABLE VALUE	83,900		
	EAST-0309636 NRTH-1772472		SCHOOL TAXABLE VALUE	57,200		
	DEED BOOK 2017 PG-5179		AG002 Ag Dist #2	.00 MT		
	FULL MARKET VALUE	96,437	FD022 Louisville Fire Prot	83,900 TO M		

22.002-2-29.412	5540 Cr 14					22.002-2-29.412 *****
LaForce Matthew	270 Mfg housing		BAS STAR 41854 0	0	0	26,700
LaForce Brittany	Madrid-Waddingt 405601	6,700	COUNTY TAXABLE VALUE	51,000		
5540 County Route 14	FRNT 200.00 DPTH 200.00	51,000	TOWN TAXABLE VALUE	51,000		
Chase Mills, NY 13621	BANK8888111		SCHOOL TAXABLE VALUE	24,300		
	EAST-0309908 NRTH-1773026		AG002 Ag Dist #2	.00 MT		
	DEED BOOK 2017 PG-6739		FD022 Louisville Fire Prot	51,000 TO M		
	FULL MARKET VALUE	58,621				

22.002-2-30	5472 Cr 14					22.002-2-30 *****
Seguin Lloyd M	210 1 Family Res		ENH STAR 41834 0	0	0	60,200
5472 County Route 14	Madrid-Waddingt 405601	4,300	COUNTY TAXABLE VALUE	60,200		1- 42- 8.2
Chase Mills, NY 13621	FRNT 75.00 DPTH 225.00	60,200	TOWN TAXABLE VALUE	60,200		60,200
	EAST-0309216 NRTH-1771986		SCHOOL TAXABLE VALUE	0		
	DEED BOOK 924 PG-518		FD022 Louisville Fire Prot	60,200 TO M		
	FULL MARKET VALUE	69,195				

STATE OF NEW YORK
 COUNTY - St Lawrence
 TOWN - Louisville
 SWIS - 405289

2 0 1 9 T E N T A T I V E A S S E S S M E N T R O L L
 T A X A B L E SECTION OF THE ROLL - 1

PAGE 471
 VALUATION DATE-JUL 01, 2018
 TAXABLE STATUS DATE-MAR 01, 2019

TAX MAP NUMBER SEQUENCE
 UNIFORM PERCENT OF VALUE IS 087.00
 UNIFORM PERCENT OF VALUE IS 087.00

TAX MAP PARCEL NUMBER	PROPERTY LOCATION & CLASS	ASSESSMENT	EXEMPTION CODE-----	COUNTY-----	TOWN-----	SCHOOL
CURRENT OWNERS NAME	SCHOOL DISTRICT	LAND	TAX DESCRIPTION	TAXABLE VALUE		ACCOUNT NO.
CURRENT OWNERS ADDRESS	PARCEL SIZE/GRID COORD	TOTAL	SPECIAL DISTRICTS			

22.002-2-31	5480 Cr 14			22.002-2-31		*****
Seguin Jeffrey L	270 Mfg housing		COUNTY TAXABLE VALUE	73,800		1-18-15
Seguin Rhonda A	Madrid-Waddingt 405601	6,400	TOWN TAXABLE VALUE	73,800		
5480 County Route 14	FRNT 182.00 DPTH 213.00	73,800	SCHOOL TAXABLE VALUE	73,800		
Chase Mills, NY 13621	BANK8888111		FD022 Louisville Fire Prot	73,800 TO M		
	EAST-0309380 NRTH-1772223					
	DEED BOOK 2017 PG-14351					
	FULL MARKET VALUE	84,828				

22.002-2-35.2	5351 Cr 14			22.002-2-35.2		*****
Orosz Kip M	270 Mfg housing		COUNTY TAXABLE VALUE	56,900		
Orosz Lisa M	Madrid-Waddingt 405601	16,800	TOWN TAXABLE VALUE	56,900		
5351 County Route 14	Also See 2002/7570	56,900	SCHOOL TAXABLE VALUE	56,900		
Chase Mills, NY 13621	FRNT 315.00 DPTH		AG002 Ag Dist #2	.00 MT		
	ACRES 23.00		FD022 Louisville Fire Prot	56,900 TO M		
	EAST-0306348 NRTH-1770851					
	DEED BOOK 2000 PG-20335					
	FULL MARKET VALUE	65,402				

22.002-2-35.11	5379 Cr 14			22.002-2-35.11		*****
Orosz Martha E	240 Rural res		VET COM CT 41131	0	17,800	1-55-4
5379 County Route 14	Madrid-Waddingt 405601	36,300	ENH STAR 41834	0	0	0
Chase Mills, NY 13621	ACRES 110.40	71,300	COUNTY TAXABLE VALUE	53,500		61,140
	EAST-0307471 NRTH-1771619		TOWN TAXABLE VALUE	53,500		
	DEED BOOK 2000 PG-20334		SCHOOL TAXABLE VALUE	10,160		
	FULL MARKET VALUE	81,954	AG002 Ag Dist #2	.00 MT		
			FD022 Louisville Fire Prot	71,300 TO M		

22.002-2-35.12	CR 14			22.002-2-35.12		*****
Orosz Kip M	322 Rural vac>10		COUNTY TAXABLE VALUE	11,000		
Orosz Lisa M	Madrid-Waddingt 405601	11,000	TOWN TAXABLE VALUE	11,000		
5351 County Route 14	500' WF	11,000	SCHOOL TAXABLE VALUE	11,000		
Chase Mills, NY 13621	FRNT 500.00 DPTH		FD022 Louisville Fire Prot	11,000 TO M		
	ACRES 45.20					
	EAST-0306779 NRTH-1770958					
	DEED BOOK 2018 PG-17472					
	FULL MARKET VALUE	12,644				

22.002-2-36	5344 Cr 14			22.002-2-36		*****
Lord David F	210 1 Family Res - WTRFNT		BAS STAR 41854	0	0	1- 85- 4
PO Box 62	Madrid-Waddingt 405601	16,900	COUNTY TAXABLE VALUE	64,600		26,700
Chase Mills, NY 13621	FRNT 147.00 DPTH	64,600	TOWN TAXABLE VALUE	64,600		
	ACRES 4.20		SCHOOL TAXABLE VALUE	37,900		
	EAST-0307589 NRTH-1769049		AG002 Ag Dist #2	.00 MT		
	DEED BOOK 911 PG-292		FD022 Louisville Fire Prot	64,600 TO M		
	FULL MARKET VALUE	74,253				

STATE OF NEW YORK
COUNTY - St Lawrence
TOWN - Louisville
SWIS - 405289

2 0 1 9 T E N T A T I V E A S S E S S M E N T R O L L
T A X A B L E SECTION OF THE ROLL - 1

PAGE 472
VALUATION DATE-JUL 01, 2018
TAXABLE STATUS DATE-MAR 01, 2019

TAX MAP NUMBER SEQUENCE
UNIFORM PERCENT OF VALUE IS 087.00
UNIFORM PERCENT OF VALUE IS 087.00

TAX MAP PARCEL NUMBER	PROPERTY LOCATION & CLASS	ASSESSMENT	EXEMPTION CODE	COUNTY	TOWN	SCHOOL
CURRENT OWNERS NAME	SCHOOL DISTRICT	LAND	TAX DESCRIPTION	TAXABLE VALUE		
CURRENT OWNERS ADDRESS	PARCEL SIZE/GRID COORD	TOTAL	SPECIAL DISTRICTS			ACCOUNT NO.

22.002-2-37	5338 Cr 14					22.002-2-37 *****
Hurlbut John	210 1 Family Res - WTRFNT		BAS STAR 41854	0	0	1- 62- 1
5338 County Route 14	Madrid-Waddingt 405601	17,200	COUNTY TAXABLE VALUE	64,900		26,700
Chase Mills, NY 13621-3139	FRNT 343.00 DPTH	64,900	TOWN TAXABLE VALUE	64,900		
	ACRES 5.30 BANK8888209		SCHOOL TAXABLE VALUE	38,200		
	EAST-0307389 NRTH-1768915		AG002 Ag Dist #2	.00 MT		
	DEED BOOK 2013 PG-20032		FD022 Louisville Fire Prot	64,900 TO M		
	FULL MARKET VALUE	74,598				

22.002-2-38	5316 Cr 14					22.002-2-38 *****
Olmstead Jerry D Jr	210 1 Family Res - WTRFNT		BAS STAR 41854	0	0	1- 46- 1
5316 County Route 14	Madrid-Waddingt 405601	18,500	COUNTY TAXABLE VALUE	57,200		26,700
Chase Mills, NY 13621-3139	ACRES 9.50 BANK888830	57,200	TOWN TAXABLE VALUE	57,200		
	EAST-0307122 NRTH-1768663		SCHOOL TAXABLE VALUE	30,500		
	DEED BOOK 2014 PG-12662		AG002 Ag Dist #2	.00 MT		
	FULL MARKET VALUE	65,747	FD022 Louisville Fire Prot	57,200 TO M		

22.002-2-39	5302 Cr 14					22.002-2-39 *****
Zeledon Anthony M	210 1 Family Res - WTRFNT		COUNTY TAXABLE VALUE	55,600		1- 53-10
Sharlow Nicole M	Madrid-Waddingt 405601	16,900	TOWN TAXABLE VALUE	55,600		
5302 County Route 14	ACRES 4.30 BANK8888111	55,600	SCHOOL TAXABLE VALUE	55,600		
Chase Mills, NY 13621-3139	EAST-0306856 NRTH-1768376		FD022 Louisville Fire Prot	55,600 TO M		
	DEED BOOK 2015 PG-15264					
	FULL MARKET VALUE	63,908				

22.002-2-43						22.002-2-43 *****
Fobare Mary	Coles Creek Rd		COUNTY TAXABLE VALUE	17,300		1- 29-12
358 Coles Creek Rd	105 Vac farmland		TOWN TAXABLE VALUE	17,300		
Waddington, NY 13694	Madrid-Waddingt 405601	17,300	SCHOOL TAXABLE VALUE	17,300		
	FRNT 2750.00 DPTH		AG002 Ag Dist #2	.00 MT		
	ACRES 214.20		FD022 Louisville Fire Prot	17,300 TO M		
	EAST-0304449 NRTH-1773546					
	DEED BOOK 905 PG-505					
	FULL MARKET VALUE	19,885				

22.002-2-46.11	5568 Cr 14					22.002-2-46.11 *****
Chase Stewart F	240 Rural res - WTRFNT		BAS STAR 41854	0	0	0 26,700
PO Box 67	Madrid-Waddingt 405601	35,600	Forest 480 47460	0	15,960	15,960 15,960
Chase Mills, NY 13621-0067	Certification # 40-61	112,400	COUNTY TAXABLE VALUE	96,440		
	480A Eligible Acres- 70Ac		TOWN TAXABLE VALUE	96,440		
	FRNT 2300.00 DPTH		SCHOOL TAXABLE VALUE	69,740		
	ACRES 124.50		AG002 Ag Dist #2	.00 MT		
	EAST-0310666 NRTH-1773062		FD022 Louisville Fire Prot	112,400 TO M		
	DEED BOOK 2015 PG-15349					
	FULL MARKET VALUE	129,195				

STATE OF NEW YORK
 COUNTY - St Lawrence
 TOWN - Louisville
 SWIS - 405289

2 0 1 9 T E N T A T I V E A S S E S S M E N T R O L L
 T A X A B L E SECTION OF THE ROLL - 1

PAGE 473
 VALUATION DATE-JUL 01, 2018
 TAXABLE STATUS DATE-MAR 01, 2019

TAX MAP NUMBER SEQUENCE
 UNIFORM PERCENT OF VALUE IS 087.00
 UNIFORM PERCENT OF VALUE IS 087.00

TAX MAP PARCEL NUMBER	PROPERTY LOCATION & CLASS	ASSESSMENT	EXEMPTION CODE	COUNTY	TOWN	SCHOOL	ACCOUNT NO.
CURRENT OWNERS NAME	SCHOOL DISTRICT	LAND	TAX DESCRIPTION	TAXABLE VALUE			
CURRENT OWNERS ADDRESS	PARCEL SIZE/GRID COORD	TOTAL	SPECIAL DISTRICTS				

22.002-2-46.12	Cr 14 322 Rural vac>10 - WTRFNT		Forest 480 47460	0	12,174	12,174	12,174
Chase Stewart F	Madrid-Waddingt 405601	19,900	COUNTY TAXABLE VALUE		7,726		
PO Box 67	Certification # 40-61	19,900	TOWN TAXABLE VALUE		7,726		
Chase Mills, NY 13621-0067	480A Eligible Acres-		SCHOOL TAXABLE VALUE		7,726		
	FRNT 1050.00 DPTH		AG002 Ag Dist #2		.00 MT		
MAY BE SUBJECT TO PAYMENT	ACRES 97.50		FD022 Louisville Fire Prot		19,900 TO M		
UNDER RPTL480A UNTIL 2028	EAST-0309204 NRTH-1771106						
	DEED BOOK 2015 PG-15349						
	FULL MARKET VALUE	22,874					

22.002-2-46.13	Cr 14 321 Abandoned ag - WTRFNT		Forest 480 47460	0	2,800	2,800	2,800
Chase Stewart F	Madrid-Waddingt 405601	10,200	COUNTY TAXABLE VALUE		7,400		
PO Box 67	Certification # 40-61	10,200	TOWN TAXABLE VALUE		7,400		
Chase Mills, NY 13621-0067	480A Eligible Acres		SCHOOL TAXABLE VALUE		7,400		
	FRNT 930.00 DPTH		AG002 Ag Dist #2		.00 MT		
MAY BE SUBJECT TO PAYMENT	ACRES 40.80		FD022 Louisville Fire Prot		10,200 TO M		
UNDER RPTL480A UNTIL 2028	EAST-0308619 NRTH-1770242						
	DEED BOOK 2015 PG-15349						
	FULL MARKET VALUE	11,724					

22.002-2-47	Off Cr 14 322 Rural vac>10		COUNTY TAXABLE VALUE		3,490		
Seguin Jeffrey L	Madrid-Waddingt 405601	3,490	TOWN TAXABLE VALUE		3,490		
Seguin Rhonda A	FRNT 913.00 DPTH	3,490	SCHOOL TAXABLE VALUE		3,490		
5480 County Route 14	ACRES 20.60		AG002 Ag Dist #2		.00 MT		
Chase Mills, NY 13621	EAST-0309812 NRTH-1771976		FD022 Louisville Fire Prot		3,490 TO M		
	DEED BOOK 2017 PG-14350						
	FULL MARKET VALUE	4,011					

22.002-2-48	CR 14 311 Res vac land		COUNTY TAXABLE VALUE		500		
LaForce Joseph H Jr	Madrid-Waddingt 405601	500	TOWN TAXABLE VALUE		500		
5496 County Route 14	FRNT 100.00 DPTH 400.00	500	SCHOOL TAXABLE VALUE		500		
Chase Mills, NY 13621	EAST-0309732 NRTH-1772599		AG002 Ag Dist #2		.00 MT		
	DEED BOOK 2017 PG-5179		FD022 Louisville Fire Prot		500 TO M		
	FULL MARKET VALUE	575					

22.002-2-49	CR 14 311 Res vac land		COUNTY TAXABLE VALUE		2,900		
LaForce Matthew	Madrid-Waddingt 405601	2,900	TOWN TAXABLE VALUE		2,900		
LaForce Brittany	FRNT 241.00 DPTH	2,900	SCHOOL TAXABLE VALUE		2,900		
5540 County Route 14	ACRES 17.90		AG002 Ag Dist #2		.00 MT		
Chase Mills, NY 13621	EAST-0310257 NRTH-1772289		FD022 Louisville Fire Prot		2,900 TO M		
	DEED BOOK 2017 PG-6738						
	FULL MARKET VALUE	3,333					

STATE OF NEW YORK
COUNTY - St Lawrence
TOWN - Louisville
SWIS - 405289

2 0 1 9 T E N T A T I V E A S S E S S M E N T R O L L

T A X A B L E SECTION OF THE ROLL - 1

VALUATION DATE-JUL 01, 2018
TAXABLE STATUS DATE-MAR 01, 2019

TAX MAP NUMBER SEQUENCE
UNIFORM PERCENT OF VALUE IS 087.00
UNIFORM PERCENT OF VALUE IS 087.00

TAX MAP PARCEL NUMBER	PROPERTY LOCATION & CLASS	ASSESSMENT	EXEMPTION CODE	COUNTY	TOWN	SCHOOL
CURRENT OWNERS NAME	SCHOOL DISTRICT	LAND	TAX DESCRIPTION	TAXABLE VALUE		
CURRENT OWNERS ADDRESS	PARCEL SIZE/GRID COORD	TOTAL	SPECIAL DISTRICTS			ACCOUNT NO.

22.002-3-1	177 Cr 36			22.002-3-1		*****
Brothers Francis	210 1 Family Res		COUNTY TAXABLE VALUE	31,300		1- 72- 7
454 County Route 44	Madrid-Waddingt 405601	6,800	TOWN TAXABLE VALUE	31,300		
Chase Mills, NY 13621	FRNT 234.00 DPTH 200.00	31,300	SCHOOL TAXABLE VALUE	31,300		
	EAST-0309299 NRTH-1768314		FD022 Louisville Fire Prot	31,300 TO M		
	DEED BOOK 2006 PG-6832					
	FULL MARKET VALUE	35,977				

22.002-3-2	496,500 Dishaw Rd			22.002-3-2		*****
Campbell Timothy C	270 Mfg housing		COUNTY TAXABLE VALUE	39,800		1- 11-10
Campbell Renee L	Madrid-Waddingt 405601	9,200	TOWN TAXABLE VALUE	39,800		
57 Chase Mills Rd	ACRES 2.70	39,800	SCHOOL TAXABLE VALUE	39,800		
Chase Mills, NY 13621-3117	EAST-0309797 NRTH-1768032		FD022 Louisville Fire Prot	39,800 TO M		
	DEED BOOK 2006 PG-13181					
	FULL MARKET VALUE	45,747				

22.002-3-3.2	Cr 36			22.002-3-3.2		*****
Bradford Michael	312 Vac w/imprv - WTRFNT		COUNTY TAXABLE VALUE	15,800		1-9-10.2
140 County Route 46	Madrid-Waddingt 405601	7,700	TOWN TAXABLE VALUE	15,800		
Massena, NY 13662-4337	FRNT 200.00 DPTH	15,800	SCHOOL TAXABLE VALUE	15,800		
	ACRES 2.50		FD022 Louisville Fire Prot	15,800 TO M		
	EAST-0311681 NRTH-1769632					
	DEED BOOK 2010 PG-14016					
	FULL MARKET VALUE	18,161				

22.002-3-3.3	273 Cr 36			22.002-3-3.3		*****
Bradford Michael	312 Vac w/imprv - WTRFNT		COUNTY TAXABLE VALUE	4,900		1-9-10.3
140 County Route 46	Madrid-Waddingt 405601	2,500	TOWN TAXABLE VALUE	4,900		
Massena, NY 13662-4337	FRNT 100.00 DPTH 610.00	4,900	SCHOOL TAXABLE VALUE	4,900		
	EAST-0311508 NRTH-1769589		FD022 Louisville Fire Prot	4,900 TO M		
	DEED BOOK 2010 PG-14016					
	FULL MARKET VALUE	5,632				

22.002-3-3.11	145 Cr 36			22.002-3-3.11		*****
LaRock Paul	210 1 Family Res - WTRFNT		BAS STAR 41854 0	0	0	1- 9-10.1
145 County Route 36	Madrid-Waddingt 405601	21,800	COUNTY TAXABLE VALUE	100,000		26,700
Chase Mills, NY 13621	ACRES 47.80	100,000	TOWN TAXABLE VALUE	100,000		
	EAST-0310100 NRTH-1768897		SCHOOL TAXABLE VALUE	73,300		
	DEED BOOK 1102 PG-589		FD022 Louisville Fire Prot	100,000 TO M		
	FULL MARKET VALUE	114,943				

22.002-3-4	240 Cr 36			22.002-3-4		*****
Andress Daniel J	311 Res vac land		COUNTY TAXABLE VALUE	1,000		1- 72- 5
150 Irish Settlement Rd	Madrid-Waddingt 405601	1,000	TOWN TAXABLE VALUE	1,000		
Waddington, NY 13694	FRNT 132.00 DPTH 198.00	1,000	SCHOOL TAXABLE VALUE	1,000		
	EAST-0310904 NRTH-1768730		FD022 Louisville Fire Prot	1,000 TO M		
	DEED BOOK 2017 PG-14735					
	FULL MARKET VALUE	1,149				

STATE OF NEW YORK
COUNTY - St Lawrence
TOWN - Louisville
SWIS - 405289

2 0 1 9 T E N T A T I V E A S S E S S M E N T R O L L
T A X A B L E SECTION OF THE ROLL - 1

PAGE 475
VALUATION DATE-JUL 01, 2018
TAXABLE STATUS DATE-MAR 01, 2019

TAX MAP NUMBER SEQUENCE
UNIFORM PERCENT OF VALUE IS 087.00
UNIFORM PERCENT OF VALUE IS 087.00

TAX MAP PARCEL NUMBER	PROPERTY LOCATION & CLASS	ASSESSMENT	EXEMPTION CODE-----	COUNTY-----	TOWN-----	SCHOOL
CURRENT OWNERS NAME	SCHOOL DISTRICT	LAND	TAX DESCRIPTION	TAXABLE VALUE		
CURRENT OWNERS ADDRESS	PARCEL SIZE/GRID COORD	TOTAL	SPECIAL DISTRICTS			ACCOUNT NO.

222 Cr 36				22.002-3-5.2		*****
22.002-3-5.2	270 Mfg housing		COUNTY TAXABLE VALUE	18,600		
Gonce Derek	Madrid-Waddingt 405601	6,600	TOWN TAXABLE VALUE	18,600		
Gonce Sharon M (LC)	Land Contract On File	18,600	SCHOOL TAXABLE VALUE	18,600		
2650 Arthursville Rd	FRNT 200.00 DPTH 200.00		FD022 Louisville Fire Prot	18,600 TO M		
Hartley, DE 19953-3240	EAST-0310632 NRTH-1768555					
	DEED BOOK 2018 PG-11310					
	FULL MARKET VALUE	21,379				

185,194, 196,198 Cr 36				22.002-3-5.11		*****
22.002-3-5.11	322 Rural vac>10		COUNTY TAXABLE VALUE	21,600		1- 34- 6
Meredith Philip	Madrid-Waddingt 405601	21,600	TOWN TAXABLE VALUE	21,600		
Attn: Susan Hurlbut	ACRES 46.70	21,600	SCHOOL TAXABLE VALUE	21,600		
592 County Route 36	EAST-0311075 NRTH-1768249		FD022 Louisville Fire Prot	21,600 TO M		
Chase Mills, NY 13621	DEED BOOK 2002 PG-20388					
	FULL MARKET VALUE	24,828				

210 Cr 36				22.002-3-5.121		*****
22.002-3-5.121	312 Vac w/imprv		COUNTY TAXABLE VALUE	12,800		
Simpson Thomas Emerson	Madrid-Waddingt 405601	6,100	TOWN TAXABLE VALUE	12,800		
Simpson Joan Marie	FRNT 150.00 DPTH 200.00	12,800	SCHOOL TAXABLE VALUE	12,800		
45 Lake Henry Dr	EAST-0310290 NRTH-1768417		FD022 Louisville Fire Prot	12,800 TO M		
Lake Placid, NY 33852	DEED BOOK 2012 PG-16005					
	FULL MARKET VALUE	14,713				

216 CR 36				22.002-3-5.122		*****
22.002-3-5.122	270 Mfg housing		BAS STAR 41854 0	0	0	20,500
Lashomb Richard M	Madrid-Waddingt 405601	6,100	COUNTY TAXABLE VALUE	20,500		
216 County Route 36	FRNT 150.00 DPTH 200.00	20,500	TOWN TAXABLE VALUE	20,500		
Chase Mills, NY 13621-3108	EAST-0310453 NRTH-1768510		SCHOOL TAXABLE VALUE	0		
	DEED BOOK 2005 PG-21389		FD022 Louisville Fire Prot	20,500 TO M		
	FULL MARKET VALUE	23,563				

230 Cr 36				22.002-3-6		*****
22.002-3-6	270 Mfg housing		COUNTY TAXABLE VALUE	39,400		1- 83- 3
Duvall Kenneth	Madrid-Waddingt 405601	6,700	TOWN TAXABLE VALUE	39,400		
Duvall Sarah	FRNT 209.00 DPTH 209.00	39,400	SCHOOL TAXABLE VALUE	39,400		
230 County Route 36	EAST-0310778 NRTH-1768633		FD022 Louisville Fire Prot	39,400 TO M		
Chase Mills, NY 13621	DEED BOOK 2017 PG-13211					
	FULL MARKET VALUE	45,287				

STATE OF NEW YORK
 COUNTY - St Lawrence
 TOWN - Louisville
 SWIS - 405289

2 0 1 9 T E N T A T I V E A S S E S S M E N T R O L L
 T A X A B L E SECTION OF THE ROLL - 1

PAGE 476
 VALUATION DATE-JUL 01, 2018
 TAXABLE STATUS DATE-MAR 01, 2019

TAX MAP NUMBER SEQUENCE
 UNIFORM PERCENT OF VALUE IS 087.00
 UNIFORM PERCENT OF VALUE IS 087.00

TAX MAP PARCEL NUMBER	PROPERTY LOCATION & CLASS	ASSESSMENT	EXEMPTION CODE-----	COUNTY-----	TOWN-----	SCHOOL
CURRENT OWNERS NAME	SCHOOL DISTRICT	LAND	TAX DESCRIPTION	TAXABLE VALUE		
CURRENT OWNERS ADDRESS	PARCEL SIZE/GRID COORD	TOTAL	SPECIAL DISTRICTS	ACCOUNT NO.		
***** 22.002-3-7 *****						
	301 Cr 36					1- 6-16.2
22.002-3-7	210 1 Family Res - WTRFNT		BAS STAR 41854	0	0	26,700
St Thomas Micoh P	Massena 1 405801	16,900	COUNTY TAXABLE VALUE		65,700	
301 County Route 36	FRNT 383.00 DPTH	65,700	TOWN TAXABLE VALUE		65,700	
Chase Mills, NY 13621-3149	ACRES 4.20 BANK8888830		SCHOOL TAXABLE VALUE		39,000	
	EAST-0312069 NRTH-1769766		FD022 Louisville Fire Prot		65,700 TO M	
	DEED BOOK 2013 PG-13139					
	FULL MARKET VALUE	75,517				
***** 22.002-3-8 *****						
	313 Cr 36					1- 6-16.1
22.002-3-8	270 Mfg housing - WTRFNT		ENH STAR 41834	0	0	44,000
Debien Richard	Massena 1 405801	16,700	COUNTY TAXABLE VALUE		44,000	
313 County Route 36	FRNT 540.00 DPTH	44,000	TOWN TAXABLE VALUE		44,000	
Chase Mills, NY 13621	ACRES 3.60		SCHOOL TAXABLE VALUE		0	
	EAST-0312350 NRTH-1769941		FD022 Louisville Fire Prot		44,000 TO M	
	DEED BOOK 00963 PG-00926					
	FULL MARKET VALUE	50,575				

STATE OF NEW YORK
 COUNTY - St Lawrence
 TOWN - Louisville
 SWIS - 405289

2 0 1 9 T E N T A T I V E A S S E S S M E N T R O L L
 T A X A B L E S E C T I O N O F T H E R O L L - 1
 M A P S E C T I O N - 0 2 2
 S U B - S E C T I O N - 0 0 2
 U N I F O R M P E R C E N T O F V A L U E I S 0 8 7 . 0 0

PAGE 477
 VALUATION DATE-JUL 01, 2018
 TAXABLE STATUS DATE-MAR 01, 2019
 RPS150/V04/L015
 CURRENT DATE 4/25/2019

*** S P E C I A L D I S T R I C T S U M M A R Y ***

CODE	DISTRICT NAME	TOTAL PARCELS	EXTENSION TYPE	EXTENSION VALUE	AD VALOREM VALUE	EXEMPT AMOUNT	TAXABLE VALUE
AG002	Ag Dist #2	25	MOVTAX				
FD022	Louisville Fir	53	TOTAL M		2190,990		2190,990

*** S C H O O L D I S T R I C T S U M M A R Y ***

CODE	DISTRICT NAME	TOTAL PARCELS	ASSESSED LAND	ASSESSED TOTAL	EXEMPT AMOUNT	TOTAL TAXABLE	STAR AMOUNT	STAR TAXABLE
405601	Madrid-Waddington	51	612,390	2081,290	30,934	2050,356	584,520	1465,836
405801	Massena 1	2	33,600	109,700		109,700	70,700	39,000
	S U B - T O T A L	53	645,990	2190,990	30,934	2160,056	655,220	1504,836
	T O T A L	53	645,990	2190,990	30,934	2160,056	655,220	1504,836

*** S Y S T E M C O D E S S U M M A R Y ***

NO SYSTEM EXEMPTIONS AT THIS LEVEL

*** E X E M P T I O N S U M M A R Y ***

CODE	DESCRIPTION	TOTAL PARCELS	COUNTY	TOWN	SCHOOL
41121	VET WAR CT	1	10,680	10,680	
41131	VET COM CT	2	25,325	25,325	
41720	Ag Distric	1			
41834	ENH STAR	5			287,620
41854	BAS STAR	14			367,600
47460	Forest 480	3	30,934	30,934	30,934
	T O T A L	26	66,939	66,939	686,154

STATE OF NEW YORK
COUNTY - St Lawrence
TOWN - Louisville
SWIS - 405289

2 0 1 9 T E N T A T I V E A S S E S S M E N T R O L L
T A X A B L E SECTION OF THE ROLL - 1
M A P S E C T I O N - 022
S U B - S E C T I O N - 002
UNIFORM PERCENT OF VALUE IS 087.00

PAGE 478
VALUATION DATE-JUL 01, 2018
TAXABLE STATUS DATE-MAR 01, 2019
RPS150/V04/L015
CURRENT DATE 4/25/2019

*** G R A N D T O T A L S ***

ROLL SEC	DESCRIPTION	TOTAL PARCELS	ASSESSED LAND	ASSESSED TOTAL	TAXABLE COUNTY	TAXABLE TOWN	TAXABLE SCHOOL	STAR TAXABLE
1	TAXABLE	53	645,990	2190,990	2124,051	2124,051	2160,056	1504,836

STATE OF NEW YORK
COUNTY - St Lawrence
TOWN - Louisville
SWIS - 405289

2 0 1 9 T E N T A T I V E A S S E S S M E N T R O L L

T A X A B L E SECTION OF THE ROLL - 1

VALUATION DATE-JUL 01, 2018
TAXABLE STATUS DATE-MAR 01, 2019

TAX MAP NUMBER SEQUENCE
UNIFORM PERCENT OF VALUE IS 087.00
UNIFORM PERCENT OF VALUE IS 087.00

TAX MAP PARCEL NUMBER	PROPERTY LOCATION & CLASS	ASSESSMENT	EXEMPTION CODE-----	COUNTY-----	TOWN-----	SCHOOL
CURRENT OWNERS NAME	SCHOOL DISTRICT	LAND	TAX DESCRIPTION	TAXABLE VALUE		
CURRENT OWNERS ADDRESS	PARCEL SIZE/GRID COORD	TOTAL	SPECIAL DISTRICTS			ACCOUNT NO.

22.004-3-3.11	58,64 Cr 36			22.004-3-3.11		*****
McManaman Anthony	113 Cattle farm		ENH STAR 41834 0	0	0	1- 23- 1
McManaman Diana	Madrid-Waddingt 405601	58,500	COUNTY TAXABLE VALUE	135,900		
58 County Route 36	ACRES 200.30	135,900	TOWN TAXABLE VALUE	135,900		
Chase Mills, NY 13621	EAST-0310598 NRTH-1763016		SCHOOL TAXABLE VALUE	74,760		
	DEED BOOK 1030 PG-00688		AG002 Ag Dist #2	.00 MT		
	FULL MARKET VALUE	156,207	FD022 Louisville Fire Prot	135,900 TO M		

22.004-3-4.22	Dishaw Rd			22.004-3-4.22		*****
Dodge George	312 Vac w/imprv		COUNTY TAXABLE VALUE	40,400		
Dodge Kathleen	Madrid-Waddingt 405601	17,400	TOWN TAXABLE VALUE	40,400		
11029 State Highway 37	FRNT 200.00 DPTH	40,400	SCHOOL TAXABLE VALUE	40,400		
Lisbon, NY 13658-3246	ACRES 107.70		AG002 Ag Dist #2	.00 MT		
	EAST-0309884 NRTH-1765676		FD022 Louisville Fire Prot	40,400 TO M		
	DEED BOOK 1026 PG-00535					
	FULL MARKET VALUE	46,437				

22.004-3-4.211	Cr 36			22.004-3-4.211		*****
Fobare Mary	120 Field crops - WTRFNT		COUNTY TAXABLE VALUE	40,600		1 - 15-12.2
358 Coles Creek Rd	Madrid-Waddingt 405601	17,000	TOWN TAXABLE VALUE	40,600		
Waddington, NY 13694	ACRES 67.10	40,600	SCHOOL TAXABLE VALUE	40,600		
	EAST-0308173 NRTH-1766995		AG002 Ag Dist #2	.00 MT		
	DEED BOOK 2002 PG-13339		FD022 Louisville Fire Prot	40,600 TO M		
	FULL MARKET VALUE	46,667				

22.004-3-5	164 Cr 36			22.004-3-5		*****
Hewitt Sherry	210 1 Family Res		BAS STAR 41854 0	0	0	1- 19- 7
PO Box 4	Madrid-Waddingt 405601	21,000	COUNTY TAXABLE VALUE	51,500		
Chase Mills, NY 13621-0004	ACRES 43.60	51,500	TOWN TAXABLE VALUE	51,500		
	EAST-0309711 NRTH-1767189		SCHOOL TAXABLE VALUE	24,800		
	DEED BOOK 2001 PG-9425		AG002 Ag Dist #2	.00 MT		
	FULL MARKET VALUE	59,195	FD022 Louisville Fire Prot	51,500 TO M		

22.004-3-8	412 Dishaw Rd			22.004-3-8		*****
Dubuque Patrick J	210 1 Family Res		VET COM CT 41131 0	17,800	17,800	0
Dubuque Darcy L	Madrid-Waddingt 405601	9,300	VET DIS CT 41141 0	35,600	35,600	0
412 Dishaw Rd	ACRES 2.70 BANK8888830	76,000	COUNTY TAXABLE VALUE	22,600		
Chase Mills, NY 13621	EAST-0311366 NRTH-1766884		TOWN TAXABLE VALUE	22,600		
	DEED BOOK 2018 PG-11990		SCHOOL TAXABLE VALUE	76,000		
	FULL MARKET VALUE	87,356	AG002 Ag Dist #2	.00 MT		
			FD022 Louisville Fire Prot	76,000 TO M		

STATE OF NEW YORK
COUNTY - St Lawrence
TOWN - Louisville
SWIS - 405289

2 0 1 9 T E N T A T I V E A S S E S S M E N T R O L L
T A X A B L E SECTION OF THE ROLL - 1

PAGE 480
VALUATION DATE-JUL 01, 2018
TAXABLE STATUS DATE-MAR 01, 2019

TAX MAP NUMBER SEQUENCE
UNIFORM PERCENT OF VALUE IS 087.00
UNIFORM PERCENT OF VALUE IS 087.00

TAX MAP PARCEL NUMBER	PROPERTY LOCATION & CLASS	ASSESSMENT	EXEMPTION CODE-----	COUNTY-----	TOWN-----	SCHOOL
CURRENT OWNERS NAME	SCHOOL DISTRICT	LAND	TAX DESCRIPTION	TAXABLE VALUE		
CURRENT OWNERS ADDRESS	PARCEL SIZE/GRID COORD	TOTAL	SPECIAL DISTRICTS	ACCOUNT NO.		

	374 Dishaw Rd			22.004-3-9		*****
22.004-3-9	210 1 Family Res		COUNTY TAXABLE VALUE			1- 73- 4
Baxter Jason	Madrid-Waddingt 405601	7,300	TOWN TAXABLE VALUE			
Baxter Heather	FRNT 100.00 DPTH 250.00	78,560	SCHOOL TAXABLE VALUE			
374 Dishaw Rd	EAST-0312227 NRTH-1766368		AG002 Ag Dist #2			
Chase Mills, NY 13621	DEED BOOK 2016 PG-16088		FD022 Louisville Fire Prot			
	FULL MARKET VALUE	90,299				

	416 Dishaw Rd			22.004-3-10		*****
22.004-3-10	312 Vac w/imprv		COUNTY TAXABLE VALUE			1- 9-11
LaPierre Robert G	Madrid-Waddingt 405601	18,500	TOWN TAXABLE VALUE			
LaPierre Paula	FRNT 1850.00 DPTH	40,500	SCHOOL TAXABLE VALUE			
111 Rockledge Ln	ACRES 114.40		AG002 Ag Dist #2			
Saranac Lake, NY 12983	EAST-0311456 NRTH-1767359		FD022 Louisville Fire Prot			
	DEED BOOK 2001 PG-20641					
	FULL MARKET VALUE	46,552				

STATE OF NEW YORK
 COUNTY - St Lawrence
 TOWN - Louisville
 SWIS - 405289

2 0 1 9 T E N T A T I V E A S S E S S M E N T R O L L
 T A X A B L E S E C T I O N O F T H E R O L L - 1
 M A P S E C T I O N - 0 2 2
 S U B - S E C T I O N - 0 0 4
 U N I F O R M P E R C E N T O F V A L U E I S 0 8 7 . 0 0

PAGE 481
 VALUATION DATE-JUL 01, 2018
 TAXABLE STATUS DATE-MAR 01, 2019
 RPS150/V04/L015
 CURRENT DATE 4/25/2019

*** S P E C I A L D I S T R I C T S U M M A R Y ***

CODE	DISTRICT NAME	TOTAL PARCELS	EXTENSION TYPE	EXTENSION VALUE	AD VALOREM VALUE	EXEMPT AMOUNT	TAXABLE VALUE
AG002	Ag Dist #2		7 MOVTAX				
FD022	Louisville Fir		7 TOTAL M		463,460		463,460

*** S C H O O L D I S T R I C T S U M M A R Y ***

CODE	DISTRICT NAME	TOTAL PARCELS	ASSESSED LAND	ASSESSED TOTAL	EXEMPT AMOUNT	TOTAL TAXABLE	STAR AMOUNT	STAR TAXABLE
405601	Madrid-Waddington	7	149,000	463,460		463,460	87,840	375,620
	S U B - T O T A L	7	149,000	463,460		463,460	87,840	375,620
	T O T A L	7	149,000	463,460		463,460	87,840	375,620

*** S Y S T E M C O D E S S U M M A R Y ***

NO SYSTEM EXEMPTIONS AT THIS LEVEL

*** E X E M P T I O N S U M M A R Y ***

CODE	DESCRIPTION	TOTAL PARCELS	COUNTY	TOWN	SCHOOL
41131	VET COM CT	1	17,800	17,800	
41141	VET DIS CT	1	35,600	35,600	
41834	ENH STAR	1			61,140
41854	BAS STAR	1			26,700
	T O T A L	4	53,400	53,400	87,840

STATE OF NEW YORK
COUNTY - St Lawrence
TOWN - Louisville
SWIS - 405289

2 0 1 9 T E N T A T I V E A S S E S S M E N T R O L L
T A X A B L E SECTION OF THE ROLL - 1
M A P S E C T I O N - 022
S U B - S E C T I O N - 004
UNIFORM PERCENT OF VALUE IS 087.00

PAGE 482
VALUATION DATE-JUL 01, 2018
TAXABLE STATUS DATE-MAR 01, 2019
RPS150/V04/L015
CURRENT DATE 4/25/2019

*** G R A N D T O T A L S ***

ROLL SEC	DESCRIPTION	TOTAL PARCELS	ASSESSED LAND	ASSESSED TOTAL	TAXABLE COUNTY	TAXABLE TOWN	TAXABLE SCHOOL	STAR TAXABLE
1	TAXABLE	7	149,000	463,460	410,060	410,060	463,460	375,620

STATE OF NEW YORK
COUNTY - St Lawrence
TOWN - Louisville
SWIS - 405289

2 0 1 9 T E N T A T I V E A S S E S S M E N T R O L L
T A X A B L E SECTION OF THE ROLL - 1

PAGE 483
VALUATION DATE-JUL 01, 2018
TAXABLE STATUS DATE-MAR 01, 2019

TAX MAP NUMBER SEQUENCE
UNIFORM PERCENT OF VALUE IS 087.00
UNIFORM PERCENT OF VALUE IS 087.00

TAX MAP PARCEL NUMBER	PROPERTY LOCATION & CLASS	ASSESSMENT	EXEMPTION CODE	COUNTY	TOWN	SCHOOL
CURRENT OWNERS NAME	SCHOOL DISTRICT	LAND	TAX DESCRIPTION	TAXABLE VALUE		
CURRENT OWNERS ADDRESS	PARCEL SIZE/GRID COORD	TOTAL	SPECIAL DISTRICTS	ACCOUNT NO.		

22.050-2-1	34 Coles Creek Rd			22.050-2-1	1-39-9	
White Scott A	270 Mfg housing		BAS STAR 41854	0	0	26,700
PO Box 17	Madrid-Waddingt 405601	7,000	COUNTY TAXABLE VALUE	53,400		
Chase Mills, NY 13621	FRNT 135.00 DPTH 360.00	53,400	TOWN TAXABLE VALUE	53,400		
	EAST-0305674 NRTH-1768816		SCHOOL TAXABLE VALUE	26,700		
	DEED BOOK 2001 PG-8737		FD022 Louisville Fire Prot	53,400 TO M		
	FULL MARKET VALUE	61,379				

22.050-2-2	28 Coles Creek Rd			22.050-2-2	1-39-8	
Wilson Sue A	210 1 Family Res		BAS STAR 41854	0	0	22,800
PO Box 46	Madrid-Waddingt 405601	5,500	COUNTY TAXABLE VALUE	22,800		
Chase Mills, NY 13621-0046	FRNT 112.00 DPTH 370.00	22,800	TOWN TAXABLE VALUE	22,800		
	EAST-0305754 NRTH-1768699		SCHOOL TAXABLE VALUE	0		
	DEED BOOK 2002 PG-13773		FD022 Louisville Fire Prot	22,800 TO M		
	FULL MARKET VALUE	26,207				

22.050-2-3	24 Coles Creek Rd			22.050-2-3	1-19-5	
Gale Derrick A	210 1 Family Res		BAS STAR 41854	0	0	26,700
24 Coles Creek Rd	Madrid-Waddingt 405601	5,700	COUNTY TAXABLE VALUE	51,200		
Waddington, NY 13694-3184	FRNT 112.00 DPTH 360.00	51,200	TOWN TAXABLE VALUE	51,200		
	BANK8888869		SCHOOL TAXABLE VALUE	24,500		
	EAST-0305824 NRTH-1768593		FD022 Louisville Fire Prot	51,200 TO M		
	DEED BOOK 2011 PG-13997					
	FULL MARKET VALUE	58,851				

22.050-2-4	20 Coles Creek Rd			22.050-2-4	1-48-10	
Tiernan Leona	210 1 Family Res		COUNTY TAXABLE VALUE	41,000		
175 Tiernan Rd	Madrid-Waddingt 405601	5,100	TOWN TAXABLE VALUE	41,000		
Waddington, NY 13694	FRNT 131.00 DPTH 150.00	41,000	SCHOOL TAXABLE VALUE	41,000		
	EAST-0305816 NRTH-1768449		FD022 Louisville Fire Prot	41,000 TO M		
	DEED BOOK 1035 PG-325					
	FULL MARKET VALUE	47,126				

22.050-2-5	16 Coles Creek Rd			22.050-2-5	1-43-4	
Klinkiewicz Valerie A	210 1 Family Res		BAS STAR 41854	0	0	26,700
16 Coles Creek Rd	Madrid-Waddingt 405601	3,500	COUNTY TAXABLE VALUE	33,900		
Waddington, NY 13694	FRNT 66.00 DPTH 160.00	33,900	TOWN TAXABLE VALUE	33,900		
	BANK8888220		SCHOOL TAXABLE VALUE	7,200		
	EAST-0305877 NRTH-1768367		FD022 Louisville Fire Prot	33,900 TO M		
	DEED BOOK 2003 PG-8801					
	FULL MARKET VALUE	38,966				

STATE OF NEW YORK
COUNTY - St Lawrence
TOWN - Louisville
SWIS - 405289

2 0 1 9 T E N T A T I V E A S S E S S M E N T R O L L
T A X A B L E SECTION OF THE ROLL - 1

PAGE 484
VALUATION DATE-JUL 01, 2018
TAXABLE STATUS DATE-MAR 01, 2019

TAX MAP NUMBER SEQUENCE
UNIFORM PERCENT OF VALUE IS 087.00
UNIFORM PERCENT OF VALUE IS 087.00

TAX MAP PARCEL NUMBER	PROPERTY LOCATION & CLASS	ASSESSMENT	EXEMPTION CODE	COUNTY	TOWN	SCHOOL	ACCOUNT NO.
CURRENT OWNERS NAME	SCHOOL DISTRICT	LAND	TAX DESCRIPTION	TAXABLE VALUE			
CURRENT OWNERS ADDRESS	PARCEL SIZE/GRID COORD	TOTAL	SPECIAL DISTRICTS				

22.050-2-6	12 Coles Creek Rd						1- 42- 3
22.050-2-6	210 1 Family Res		BAS STAR 41854	0	0	0	26,700
LaForce John	Madrid-Waddingt 405601	4,600	COUNTY TAXABLE VALUE				49,200
LaForce Katherine	FRNT 99.00 DPTH 160.00	49,200	TOWN TAXABLE VALUE				49,200
12 Coles Creek Rd	EAST-0305910 NRTH-1768299		SCHOOL TAXABLE VALUE				22,500
Waddington, NY 13694	FULL MARKET VALUE	56,552	FD022 Louisville Fire Prot				49,200 TO M

22.050-2-7	8 Coles Creek Rd						1- 16- 7
22.050-2-7	314 Rural vac<10		COUNTY TAXABLE VALUE				7,600
French Konnexion	Madrid-Waddingt 405601	7,600	TOWN TAXABLE VALUE				7,600
PO Box 89	FRNT 113.00 DPTH	7,600	SCHOOL TAXABLE VALUE				7,600
Chase Mills, NY 13621-0089	ACRES 3.00		FD022 Louisville Fire Prot				7,600 TO M
	EAST-0306051 NRTH-1768446						
	DEED BOOK 2014 PG-17717						
	FULL MARKET VALUE	8,736					

22.050-2-8	Coles Creek Rd						1- 84- 6
22.050-2-8	311 Res vac land		COUNTY TAXABLE VALUE				2,600
Brais Ruby	Madrid-Waddingt 405601	2,600	TOWN TAXABLE VALUE				2,600
PO Box 5291	FRNT 185.00 DPTH 80.00	2,600	SCHOOL TAXABLE VALUE				2,600
Massena, NY 13662-5291	EAST-0305995 NRTH-1768073		FD022 Louisville Fire Prot				2,600 TO M
	DEED BOOK 1069 PG-1						
	FULL MARKET VALUE	2,989					

22.050-2-9	5275 Cr 14						1- 78- 6
22.050-2-9	652 Govt bldgs		COUNTY TAXABLE VALUE				64,600
Roxax Enterprises, LLC	Madrid-Waddingt 405601	10,200	TOWN TAXABLE VALUE				64,600
6075 E Molloy Rd	FRNT 120.00 DPTH 100.00	64,600	SCHOOL TAXABLE VALUE				64,600
Syracuse, NY 13211-2135	EAST-0306086 NRTH-1768108		FD022 Louisville Fire Prot				64,600 TO M
	DEED BOOK 2012 PG-16386						
	FULL MARKET VALUE	74,253					

22.050-2-10	5279 Cr 14						1- 45-15.2
22.050-2-10	220 2 Family Res		COUNTY TAXABLE VALUE				65,100
Seguin Lloyd	Madrid-Waddingt 405601	4,800	TOWN TAXABLE VALUE				65,100
5472 County Route 14	FRNT 99.00 DPTH 179.00	65,100	SCHOOL TAXABLE VALUE				65,100
Chase Mills, NY 13621	EAST-0306142 NRTH-1768199		FD022 Louisville Fire Prot				65,100 TO M
	DEED BOOK 2002 PG-1203						
	FULL MARKET VALUE	74,828					

22.050-2-11	5283 Cr 14						1- 76- 3
22.050-2-11	210 1 Family Res		COUNTY TAXABLE VALUE				17,000
Newcombe Michael	Madrid-Waddingt 405601	6,800	TOWN TAXABLE VALUE				17,000
PO Box 161	ACRES 1.00	17,000	SCHOOL TAXABLE VALUE				17,000
Heuvelton, NY 13654-0161	EAST-0306221 NRTH-1768329		FD022 Louisville Fire Prot				17,000 TO M
	DEED BOOK 964 PG-738						
	FULL MARKET VALUE	19,540					

STATE OF NEW YORK
COUNTY - St Lawrence
TOWN - Louisville
SWIS - 405289

2 0 1 9 T E N T A T I V E A S S E S S M E N T R O L L
T A X A B L E SECTION OF THE ROLL - 1

PAGE 485
VALUATION DATE-JUL 01, 2018
TAXABLE STATUS DATE-MAR 01, 2019

TAX MAP NUMBER SEQUENCE
UNIFORM PERCENT OF VALUE IS 087.00
UNIFORM PERCENT OF VALUE IS 087.00

TAX MAP PARCEL NUMBER	PROPERTY LOCATION & CLASS	ASSESSMENT	EXEMPTION CODE	COUNTY	TOWN	SCHOOL
CURRENT OWNERS NAME	SCHOOL DISTRICT	LAND	TAX DESCRIPTION	TAXABLE VALUE		
CURRENT OWNERS ADDRESS	PARCEL SIZE/GRID COORD	TOTAL	SPECIAL DISTRICTS	ACCOUNT NO.		

22.050-2-13	5280 Cr 14			22.050-2-13		*****
Ibey Deanna M	210 1 Family Res - WTRFNT		COUNTY TAXABLE VALUE	40,300		1- 48- 9
5280 County Route 14	Madrid-Waddingt 405601	7,600	TOWN TAXABLE VALUE	40,300		
Chase Mills, NY 13621	FRNT 134.00 DPTH	40,300	SCHOOL TAXABLE VALUE	40,300		
	ACRES 1.40 BANK8888830		FD022 Louisville Fire Prot	40,300 TO M		
	EAST-0306448 NRTH-1768053					
	DEED BOOK 2017 PG-7576					
	FULL MARKET VALUE	46,322				

22.050-2-14	5276 Cr 14			22.050-2-14		*****
Hadfield Joyce L	210 1 Family Res - WTRFNT		COUNTY TAXABLE VALUE	28,600		1- 46- 6
PO Box 76	Madrid-Waddingt 405601	4,700	TOWN TAXABLE VALUE	28,600		
Chase Mills, NY 13621	FRNT 67.00 DPTH 138.00	28,600	SCHOOL TAXABLE VALUE	28,600		
	EAST-0306273 NRTH-1768060		FD022 Louisville Fire Prot	28,600 TO M		
	DEED BOOK 1039 PG-491					
	FULL MARKET VALUE	32,874				

22.050-2-15	5274 Cr 14			22.050-2-15		*****
Kerr William	210 1 Family Res		ENH STAR 41834 0	0		1- 25-10
Kerr Sandra	Madrid-Waddingt 405601	3,100	COUNTY TAXABLE VALUE	40,500		40,500
5274 County Route 14	FRNT 67.00 DPTH 137.00	40,500	TOWN TAXABLE VALUE	40,500		
Chase Mills, NY 13621	EAST-0306230 NRTH-1768034		SCHOOL TAXABLE VALUE	0		
	DEED BOOK 965 PG-881		FD022 Louisville Fire Prot	40,500 TO M		
	FULL MARKET VALUE	46,552				

STATE OF NEW YORK
 COUNTY - St Lawrence
 TOWN - Louisville
 SWIS - 405289

2 0 1 9 T E N T A T I V E A S S E S S M E N T R O L L
 T A X A B L E S E C T I O N O F T H E R O L L - 1
 M A P S E C T I O N - 0 2 2
 S U B - S E C T I O N - 0 5 0
 U N I F O R M P E R C E N T O F V A L U E I S 0 8 7 . 0 0

PAGE 486
 VALUATION DATE-JUL 01, 2018
 TAXABLE STATUS DATE-MAR 01, 2019
 RPS150/V04/L015
 CURRENT DATE 4/25/2019

*** S P E C I A L D I S T R I C T S U M M A R Y ***

CODE	DISTRICT NAME	TOTAL PARCELS	EXTENSION TYPE	EXTENSION VALUE	AD VALOREM VALUE	EXEMPT AMOUNT	TAXABLE VALUE
FD022	Louisville Fir	14	TOTAL M		517,800		517,800

*** S C H O O L D I S T R I C T S U M M A R Y ***

CODE	DISTRICT NAME	TOTAL PARCELS	ASSESSED LAND	ASSESSED TOTAL	EXEMPT AMOUNT	TOTAL TAXABLE	STAR AMOUNT	STAR TAXABLE
405601	Madrid-Waddington	14	78,800	517,800		517,800	170,100	347,700
	S U B - T O T A L	14	78,800	517,800		517,800	170,100	347,700
	T O T A L	14	78,800	517,800		517,800	170,100	347,700

*** S Y S T E M C O D E S S U M M A R Y ***

NO SYSTEM EXEMPTIONS AT THIS LEVEL

*** E X E M P T I O N S U M M A R Y ***

CODE	DESCRIPTION	TOTAL PARCELS	COUNTY	TOWN	SCHOOL
41834	ENH STAR	1			40,500
41854	BAS STAR	5			129,600
	T O T A L	6			170,100

*** G R A N D T O T A L S ***

ROLL SEC	DESCRIPTION	TOTAL PARCELS	ASSESSED LAND	ASSESSED TOTAL	TAXABLE COUNTY	TAXABLE TOWN	TAXABLE SCHOOL	STAR TAXABLE
1	TAXABLE	14	78,800	517,800	517,800	517,800	517,800	347,700

STATE OF NEW YORK
COUNTY - St Lawrence
TOWN - Louisville
SWIS - 405289

2 0 1 9 T E N T A T I V E A S S E S S M E N T R O L L
T A X A B L E SECTION OF THE ROLL - 1

PAGE 487
VALUATION DATE-JUL 01, 2018
TAXABLE STATUS DATE-MAR 01, 2019

TAX MAP NUMBER SEQUENCE
UNIFORM PERCENT OF VALUE IS 087.00
UNIFORM PERCENT OF VALUE IS 087.00

TAX MAP PARCEL NUMBER	PROPERTY LOCATION & CLASS	ASSESSMENT	EXEMPTION CODE	COUNTY	TOWN	SCHOOL
CURRENT OWNERS NAME	SCHOOL DISTRICT	LAND	TAX DESCRIPTION	TAXABLE VALUE		
CURRENT OWNERS ADDRESS	PARCEL SIZE/GRID COORD	TOTAL	SPECIAL DISTRICTS	ACCOUNT NO.		

22.051-1-6	5295 Cr 14			22.051-1-6		*****
Hawkins (Estate) Wanda R	210 1 Family Res		COUNTY TAXABLE VALUE			1- 18- 4
PO Box 42	Madrid-Waddingt 405601	3,100	TOWN TAXABLE VALUE			
Chase Mills, NY 13621	FRNT 100.00 DPTH 70.00	29,900	SCHOOL TAXABLE VALUE			
	EAST-0306445 NRTH-1768528		FD022 Louisville Fire Prot		29,900 TO M	
	DEED BOOK 1999 PG-23460					
	FULL MARKET VALUE	34,368				

22.051-1-8	5292,5294 Cr 14			22.051-1-8		*****
Martin James T II	210 1 Family Res - WTRFNT		BAS STAR 41854 0			1- 25- 9
PO Box 69	Madrid-Waddingt 405601	16,700	COUNTY TAXABLE VALUE			26,700
Chase Mills, NY 13621	ACRES 2.50	74,700	TOWN TAXABLE VALUE			
	EAST-0306659 NRTH-1768165		SCHOOL TAXABLE VALUE			
	DEED BOOK 2007 PG-254		FD022 Louisville Fire Prot		74,700 TO M	
	FULL MARKET VALUE	85,862				

22.051-2-1	5317 Cr 14			22.051-2-1		*****
Young Cody R	270 Mfg housing		BAS STAR 41854 0			26,700
Young Danielle M	Madrid-Waddingt 405601	8,400	COUNTY TAXABLE VALUE			
5317 County Route 14	FRNT 127.00 DPTH 325.00	70,800	TOWN TAXABLE VALUE			
Chase Mills, NY 13621-3100	BANK8888830		SCHOOL TAXABLE VALUE			
	EAST-0306728 NRTH-1769089		FD022 Louisville Fire Prot		70,800 TO M	
	DEED BOOK 2014 PG-9805					
	FULL MARKET VALUE	81,379				

22.051-2-2	Cr 14			22.051-2-2		*****
Young Cody R	312 Vac w/imprv		COUNTY TAXABLE VALUE			20,800
Young Danielle M	Madrid-Waddingt 405601	2,200	TOWN TAXABLE VALUE			20,800
5317 County Route 14	FRNT 217.00 DPTH 327.00	20,800	SCHOOL TAXABLE VALUE			20,800
Chase Mills, NY 13621-3100	ACRES 1.50 BANK8888830		FD022 Louisville Fire Prot		20,800 TO M	
	EAST-0306793 NRTH-1769257					
	DEED BOOK 2014 PG-9805					
	FULL MARKET VALUE	23,908				

22.051-2-3	5337 Cr 14			22.051-2-3		*****
Bender Shawna B	270 Mfg housing		BAS STAR 41854 0			1- 84- 2
5337 County Route 14	Madrid-Waddingt 405601	5,800	COUNTY TAXABLE VALUE			21,700
Chase Mills, NY 13621-3100	FRNT 143.00 DPTH 195.00	21,700	TOWN TAXABLE VALUE			
	BANK8888111		SCHOOL TAXABLE VALUE			
	EAST-0306983 NRTH-1769351		FD022 Louisville Fire Prot		21,700 TO M	
	DEED BOOK 2014 PG-6652					
	FULL MARKET VALUE	24,943				

STATE OF NEW YORK
 COUNTY - St Lawrence
 TOWN - Louisville
 SWIS - 405289

2 0 1 9 T E N T A T I V E A S S E S S M E N T R O L L
 T A X A B L E S E C T I O N O F T H E R O L L - 1
 M A P S E C T I O N - 0 2 2
 S U B - S E C T I O N - 0 5 1
 U N I F O R M P E R C E N T O F V A L U E I S 0 8 7 . 0 0

PAGE 488
 VALUATION DATE-JUL 01, 2018
 TAXABLE STATUS DATE-MAR 01, 2019
 RPS150/V04/L015
 CURRENT DATE 4/25/2019

*** S P E C I A L D I S T R I C T S U M M A R Y ***

CODE	DISTRICT NAME	TOTAL PARCELS	EXTENSION TYPE	EXTENSION VALUE	AD VALOREM VALUE	EXEMPT AMOUNT	TAXABLE VALUE
FD022	Louisville Fir	5	TOTAL M		217,900		217,900

*** S C H O O L D I S T R I C T S U M M A R Y ***

CODE	DISTRICT NAME	TOTAL PARCELS	ASSESSED LAND	ASSESSED TOTAL	EXEMPT AMOUNT	TOTAL TAXABLE	STAR AMOUNT	STAR TAXABLE
405601	Madrid-Waddington	5	36,200	217,900		217,900	75,100	142,800
	S U B - T O T A L	5	36,200	217,900		217,900	75,100	142,800
	T O T A L	5	36,200	217,900		217,900	75,100	142,800

*** S Y S T E M C O D E S S U M M A R Y ***

NO SYSTEM EXEMPTIONS AT THIS LEVEL

*** E X E M P T I O N S U M M A R Y ***

CODE	DESCRIPTION	TOTAL PARCELS	COUNTY	TOWN	SCHOOL
41854	BAS STAR	3			75,100
	T O T A L	3			75,100

*** G R A N D T O T A L S ***

ROLL SEC	DESCRIPTION	TOTAL PARCELS	ASSESSED LAND	ASSESSED TOTAL	TAXABLE COUNTY	TAXABLE TOWN	TAXABLE SCHOOL	STAR TAXABLE
1	TAXABLE	5	36,200	217,900	217,900	217,900	217,900	142,800

STATE OF NEW YORK
COUNTY - St Lawrence
TOWN - Louisville
SWIS - 405289

2 0 1 9 T E N T A T I V E A S S E S S M E N T R O L L
T A X A B L E SECTION OF THE ROLL - 1

PAGE 489
VALUATION DATE-JUL 01, 2018
TAXABLE STATUS DATE-MAR 01, 2019

TAX MAP NUMBER SEQUENCE
UNIFORM PERCENT OF VALUE IS 087.00
UNIFORM PERCENT OF VALUE IS 087.00

TAX MAP PARCEL NUMBER	PROPERTY LOCATION & CLASS	ASSESSMENT	EXEMPTION CODE-----	COUNTY-----	TOWN-----	SCHOOL
CURRENT OWNERS NAME	SCHOOL DISTRICT	LAND	TAX DESCRIPTION	TAXABLE VALUE		ACCOUNT NO.
CURRENT OWNERS ADDRESS	PARCEL SIZE/GRID COORD	TOTAL	SPECIAL DISTRICTS			

22.058-2-1	5270 Cr 14			22.058-2-1		*****
Wilson Edward	486 Mini-mart		COUNTY TAXABLE VALUE	68,300		1- 48-12
PO Box 65	Madrid-Waddingt 405601	10,500	TOWN TAXABLE VALUE	68,300		
Chase Mills, NY 13621-0065	FRNT 134.00 DPTH 92.00	68,300	SCHOOL TAXABLE VALUE	68,300		
	EAST-0306154 NRTH-0176939		FD022 Louisville Fire Prot	68,300	TO M	
	DEED BOOK 2014 PG-3750					
	FULL MARKET VALUE	78,506				

22.058-2-2	5 Cr 36			22.058-2-2		*****
Chase Cody (LC)	210 1 Family Res		COUNTY TAXABLE VALUE	2,801		1- 48-14
Francis Nattella (LC) A	Madrid-Waddingt 405601	2,801	TOWN TAXABLE VALUE	2,801		
40 Pine St Apt 1	FRNT 87.00 DPTH 167.00	2,801	SCHOOL TAXABLE VALUE	2,801		
Potsdam, NY 13676-1018	EAST-0306077 NRTH-1767865		FD022 Louisville Fire Prot	2,801	TO M	
	DEED BOOK 2014 PG-3859					
	FULL MARKET VALUE	3,220				

22.058-2-3	9 Cr 36			22.058-2-3		*****
McCormick Valerie I	210 1 Family Res		COUNTY TAXABLE VALUE	30,700		1- 73- 6
717 County Route 36	Madrid-Waddingt 405601	3,700	TOWN TAXABLE VALUE	30,700		
Chase Mills, NY 13621	See 2003-19802 for L/C	30,700	SCHOOL TAXABLE VALUE	30,700		
	FRNT 83.00 DPTH 100.00		FD022 Louisville Fire Prot	30,700	TO M	
	EAST-0306198 NRTH-1767814					
	DEED BOOK 1100 PG-941					
	FULL MARKET VALUE	35,287				

22.058-2-4	11 Cr 36			22.058-2-4		*****
Hawkins Kevin P	314 Rural vac<10		COUNTY TAXABLE VALUE	6,200		
Hawkins Mary M	Madrid-Waddingt 405601	6,200	TOWN TAXABLE VALUE	6,200		
PO Box 106	ACRES 0.77	6,200	SCHOOL TAXABLE VALUE	6,200		
Chase Mills, NY 13621	EAST-0306332 NRTH-1767910		FD022 Louisville Fire Prot	6,200	TO M	
	DEED BOOK 2000 PG-17352					
	FULL MARKET VALUE	7,126				

22.058-2-5	Cr 36			22.058-2-5		*****
Hawkins Kevin P	210 1 Family Res - WTRFNT		COUNTY TAXABLE VALUE	86,800		1- 15-13
Hawkins Mary M	Madrid-Waddingt 405601	16,400	TOWN TAXABLE VALUE	86,800		
PO Box 106	FRNT 186.00 DPTH	86,800	SCHOOL TAXABLE VALUE	86,800		
Chase Mills, NY 13621	ACRES 1.70		FD022 Louisville Fire Prot	86,800	TO M	
	EAST-0306409 NRTH-1767781					
	DEED BOOK 2000 PG-17353					
	FULL MARKET VALUE	99,770				

STATE OF NEW YORK
 COUNTY - St Lawrence
 TOWN - Louisville
 SWIS - 405289

2 0 1 9 T E N T A T I V E A S S E S S M E N T R O L L
 T A X A B L E SECTION OF THE ROLL - 1

PAGE 490
 VALUATION DATE-JUL 01, 2018
 TAXABLE STATUS DATE-MAR 01, 2019

TAX MAP NUMBER SEQUENCE
 UNIFORM PERCENT OF VALUE IS 087.00
 UNIFORM PERCENT OF VALUE IS 087.00

TAX MAP PARCEL NUMBER	PROPERTY LOCATION & CLASS	ASSESSMENT	EXEMPTION CODE-----	COUNTY-----	TOWN-----	SCHOOL
CURRENT OWNERS NAME	SCHOOL DISTRICT	LAND	TAX DESCRIPTION	TAXABLE VALUE		
CURRENT OWNERS ADDRESS	PARCEL SIZE/GRID COORD	TOTAL	SPECIAL DISTRICTS	ACCOUNT NO.		
***** 22.058-2-6 *****						
22.058-2-6	21 Cr 36					1- 39- 7
Ibey Andrew C	210 1 Family Res		BAS STAR 41854	0	0	0 26,700
Ibey Angela V	Madrid-Waddingt 405601	4,400	COUNTY TAXABLE VALUE		27,700	
21 County Route 36	FRNT 104.00 DPTH 132.00	27,700	TOWN TAXABLE VALUE		27,700	
Chase Mills, NY 13621-3124	EAST-0306376 NRTH-1767554		SCHOOL TAXABLE VALUE		1,000	
	DEED BOOK 2015 PG-12817		FD022 Louisville Fire Prot		27,700 TO M	
	FULL MARKET VALUE	31,839				

STATE OF NEW YORK
 COUNTY - St Lawrence
 TOWN - Louisville
 SWIS - 405289

2 0 1 9 T E N T A T I V E A S S E S S M E N T R O L L
 T A X A B L E S E C T I O N O F T H E R O L L - 1
 M A P S E C T I O N - 0 2 2
 S U B - S E C T I O N - 0 5 8
 U N I F O R M P E R C E N T O F V A L U E I S 0 8 7 . 0 0

PAGE 491
 VALUATION DATE-JUL 01, 2018
 TAXABLE STATUS DATE-MAR 01, 2019
 RPS150/V04/L015
 CURRENT DATE 4/25/2019

*** S P E C I A L D I S T R I C T S U M M A R Y ***

CODE	DISTRICT NAME	TOTAL PARCELS	EXTENSION TYPE	EXTENSION VALUE	AD VALOREM VALUE	EXEMPT AMOUNT	TAXABLE VALUE
FD022	Louisville Fir	6	TOTAL M		222,501		222,501

*** S C H O O L D I S T R I C T S U M M A R Y ***

CODE	DISTRICT NAME	TOTAL PARCELS	ASSESSED LAND	ASSESSED TOTAL	EXEMPT AMOUNT	TOTAL TAXABLE	STAR AMOUNT	STAR TAXABLE
405601	Madrid-Waddington	6	44,000	222,501		222,501	26,700	195,801
	S U B - T O T A L	6	44,000	222,501		222,501	26,700	195,801
	T O T A L	6	44,000	222,501		222,501	26,700	195,801

*** S Y S T E M C O D E S S U M M A R Y ***

NO SYSTEM EXEMPTIONS AT THIS LEVEL

*** E X E M P T I O N S U M M A R Y ***

CODE	DESCRIPTION	TOTAL PARCELS	COUNTY	TOWN	SCHOOL
41854	BAS STAR	1			26,700
	T O T A L	1			26,700

*** G R A N D T O T A L S ***

ROLL SEC	DESCRIPTION	TOTAL PARCELS	ASSESSED LAND	ASSESSED TOTAL	TAXABLE COUNTY	TAXABLE TOWN	TAXABLE SCHOOL	STAR TAXABLE
1	TAXABLE	6	44,000	222,501	222,501	222,501	222,501	195,801

STATE OF NEW YORK
COUNTY - St Lawrence
TOWN - Louisville
SWIS - 405289

2 0 1 9 T E N T A T I V E A S S E S S M E N T R O L L
T A X A B L E SECTION OF THE ROLL - 1

PAGE 492
VALUATION DATE-JUL 01, 2018
TAXABLE STATUS DATE-MAR 01, 2019

TAX MAP NUMBER SEQUENCE
UNIFORM PERCENT OF VALUE IS 087.00
UNIFORM PERCENT OF VALUE IS 087.00

TAX MAP PARCEL NUMBER	PROPERTY LOCATION & CLASS	ASSESSMENT	EXEMPTION CODE-----	COUNTY-----	TOWN-----	SCHOOL
CURRENT OWNERS NAME	SCHOOL DISTRICT	LAND	TAX DESCRIPTION	TAXABLE VALUE		
CURRENT OWNERS ADDRESS	PARCEL SIZE/GRID COORD	TOTAL	SPECIAL DISTRICTS			ACCOUNT NO.

25 Cr 36				22.059-2-6		*****
22.059-2-6	210 1 Family Res - WTRFNT		COUNTY TAXABLE VALUE	169,500		1- 53- 8
Alford Craig P	Madrid-Waddingt 405601	40,000	TOWN TAXABLE VALUE	169,500		
Alford Sandra R	FRNT 170.00 DPTH	169,500	SCHOOL TAXABLE VALUE	169,500		
PO Box 413	ACRES 1.00		FD022 Louisville Fire Prot	169,500 TO M		
Norfolk, NY 13667	EAST-0306506 NRTH-1767489					
	DEED BOOK 2007 PG-15976					
	FULL MARKET VALUE	194,828				

69 Cr 36				22.059-2-8		*****
22.059-2-8	210 1 Family Res - WTRFNT		COUNTY TAXABLE VALUE	15,600		1- 20- 1
Flook Agnes (LU)	Madrid-Waddingt 405601	5,700	TOWN TAXABLE VALUE	15,600		
PO Box 56	FRNT 128.00 DPTH 280.00	15,600	SCHOOL TAXABLE VALUE	15,600		
Chase Mills, NY 13621-0056	EAST-0306950 NRTH-1767143		FD022 Louisville Fire Prot	15,600 TO M		
	DEED BOOK 2016 PG-49					
	FULL MARKET VALUE	17,931				

73 Cr 36				22.059-2-9		*****
22.059-2-9	210 1 Family Res - WTRFNT		BAS STAR 41854 0	0	0	1- 77- 1
Aldridge Robert A	Madrid-Waddingt 405601	10,100	COUNTY TAXABLE VALUE	49,300		26,700
Aldridge Jeannie M	FRNT 174.00 DPTH	49,300	TOWN TAXABLE VALUE	49,300		
PO Box 56	ACRES 1.40 BANK8888220		SCHOOL TAXABLE VALUE	22,600		
Chase Mills, NY 13621	EAST-0307129 NRTH-1767208		FD022 Louisville Fire Prot	49,300 TO M		
	DEED BOOK 999 PG-1081					
	FULL MARKET VALUE	56,667				

89 Cr 36				22.059-2-10.1		*****
22.059-2-10.1	210 1 Family Res		BAS STAR 41854 0	0	0	1- 15-12.11
Griffin Donald J	Madrid-Waddingt 405601	9,100	COUNTY TAXABLE VALUE	65,900		26,700
89 County Route 36	FRNT 290.00 DPTH	65,900	TOWN TAXABLE VALUE	65,900		
Chase Mills, NY 13621	ACRES 2.80		SCHOOL TAXABLE VALUE	39,200		
	EAST-0307286 NRTH-1767408		FD022 Louisville Fire Prot	65,900 TO M		
	DEED BOOK 1091 PG-567					
	FULL MARKET VALUE	75,747				

Off Cr 36				22.059-2-10.2		*****
22.059-2-10.2	314 Rural vac<10 - WTRFNT		COUNTY TAXABLE VALUE	1,000		
Griffin Donald J	Madrid-Waddingt 405601	1,000	TOWN TAXABLE VALUE	1,000		
89 County Route 36	ACRES 1.00	1,000	SCHOOL TAXABLE VALUE	1,000		
Chase Mills, NY 13621	EAST-0307069 NRTH-1767614		FD022 Louisville Fire Prot	1,000 TO M		
	DEED BOOK 1091 PG-567					
	FULL MARKET VALUE	1,149				

STATE OF NEW YORK
 COUNTY - St Lawrence
 TOWN - Louisville
 SWIS - 405289

2 0 1 9 T E N T A T I V E A S S E S S M E N T R O L L
 T A X A B L E SECTION OF THE ROLL - 1

PAGE 493
 VALUATION DATE-JUL 01, 2018
 TAXABLE STATUS DATE-MAR 01, 2019

TAX MAP NUMBER SEQUENCE
 UNIFORM PERCENT OF VALUE IS 087.00
 UNIFORM PERCENT OF VALUE IS 087.00

TAX MAP PARCEL NUMBER	PROPERTY LOCATION & CLASS	ASSESSMENT	EXEMPTION CODE-----	COUNTY-----	TOWN-----	SCHOOL
CURRENT OWNERS NAME	SCHOOL DISTRICT	LAND	TAX DESCRIPTION	TAXABLE VALUE		
CURRENT OWNERS ADDRESS	PARCEL SIZE/GRID COORD	TOTAL	SPECIAL DISTRICTS	ACCOUNT NO.		

22.059-2-12.1	67 Cr 36			22.059-2-12.1	*****	
Wood Donald J	270 Mfg housing - WTRFNT		COUNTY TAXABLE VALUE	15,000		
988 County Route 11	Madrid-Waddingt 405601	6,800	TOWN TAXABLE VALUE	15,000		
West Monroe, NY 13167-4160	ACRES 1.00	15,000	SCHOOL TAXABLE VALUE	15,000		
	EAST-0306896 NRTH-1767014		FD022 Louisville Fire Prot	15,000 TO M		
	DEED BOOK 2014 PG-1181					
	FULL MARKET VALUE	17,241				

22.059-2-15	88 Cr 36			22.059-2-15	*****	
Fassett Thomas R	210 1 Family Res		BAS STAR 41854 0	0	0	26,700
88 County Route 36	Madrid-Waddingt 405601	8,900	COUNTY TAXABLE VALUE	63,500		
Chase Mills, NY 13621	FRNT 278.00 DPTH 502.00	63,500	TOWN TAXABLE VALUE	63,500		
	BANK8888869		SCHOOL TAXABLE VALUE	36,800		
	EAST-0307495 NRTH-1767039		AG002 Ag Dist #2	.00 MT		
	DEED BOOK 2008 PG-9641		FD022 Louisville Fire Prot	63,500 TO M		
	FULL MARKET VALUE	72,989				

STATE OF NEW YORK
 COUNTY - St Lawrence
 TOWN - Louisville
 SWIS - 405289

2 0 1 9 T E N T A T I V E A S S E S S M E N T R O L L
 T A X A B L E S E C T I O N O F T H E R O L L - 1
 M A P S E C T I O N - 0 2 2
 S U B - S E C T I O N - 0 5 9
 U N I F O R M P E R C E N T O F V A L U E I S 0 8 7 . 0 0

PAGE 494
 VALUATION DATE-JUL 01, 2018
 TAXABLE STATUS DATE-MAR 01, 2019
 RPS150/V04/L015
 CURRENT DATE 4/25/2019

*** S P E C I A L D I S T R I C T S U M M A R Y ***

CODE	DISTRICT NAME	TOTAL PARCELS	EXTENSION TYPE	EXTENSION VALUE	AD VALOREM VALUE	EXEMPT AMOUNT	TAXABLE VALUE
AG002	Ag Dist #2	1	MOVTAX				
FD022	Louisville Fir	7	TOTAL M		379,800		379,800

*** S C H O O L D I S T R I C T S U M M A R Y ***

CODE	DISTRICT NAME	TOTAL PARCELS	ASSESSED LAND	ASSESSED TOTAL	EXEMPT AMOUNT	TOTAL TAXABLE	STAR AMOUNT	STAR TAXABLE
405601	Madrid-Waddington	7	81,600	379,800		379,800	80,100	299,700
	S U B - T O T A L	7	81,600	379,800		379,800	80,100	299,700
	T O T A L	7	81,600	379,800		379,800	80,100	299,700

*** S Y S T E M C O D E S S U M M A R Y ***

NO SYSTEM EXEMPTIONS AT THIS LEVEL

*** E X E M P T I O N S U M M A R Y ***

CODE	DESCRIPTION	TOTAL PARCELS	COUNTY	TOWN	SCHOOL
41854	BAS STAR	3			80,100
	T O T A L	3			80,100

*** G R A N D T O T A L S ***

ROLL SEC	DESCRIPTION	TOTAL PARCELS	ASSESSED LAND	ASSESSED TOTAL	TAXABLE COUNTY	TAXABLE TOWN	TAXABLE SCHOOL	STAR TAXABLE
1	TAXABLE	7	81,600	379,800	379,800	379,800	379,800	299,700

STATE OF NEW YORK
COUNTY - St Lawrence
TOWN - Louisville
SWIS - 405289

2 0 1 9 T E N T A T I V E A S S E S S M E N T R O L L
T A X A B L E SECTION OF THE ROLL - 1

PAGE 495
VALUATION DATE-JUL 01, 2018
TAXABLE STATUS DATE-MAR 01, 2019

TAX MAP NUMBER SEQUENCE
UNIFORM PERCENT OF VALUE IS 087.00
UNIFORM PERCENT OF VALUE IS 087.00

TAX MAP PARCEL NUMBER	PROPERTY LOCATION & CLASS	ASSESSMENT	EXEMPTION CODE	COUNTY	TOWN	SCHOOL
CURRENT OWNERS NAME	SCHOOL DISTRICT	LAND	TAX DESCRIPTION	TAXABLE VALUE		
CURRENT OWNERS ADDRESS	PARCEL SIZE/GRID COORD	TOTAL	SPECIAL DISTRICTS	ACCOUNT NO.		
***** 23.001-1-2 *****						
	5665 Cr 14					1- 38-15
23.001-1-2	112 Dairy farm - WTRFNT		Silo 42100	0	15,000	15,000
Geiser Joseph H	Madrid-Waddingt 405601	37,600	ENH STAR 41834	0	0	0
Geiser Anita L	ACRES 205.00	163,400	COUNTY TAXABLE VALUE		148,400	
5665 County Route 14	EAST-0313461 NRTH-1774822		TOWN TAXABLE VALUE		148,400	
Chase Mills, NY 13621	DEED BOOK 2002 PG-20756		SCHOOL TAXABLE VALUE		87,260	
	FULL MARKET VALUE	187,816	AG002 Ag Dist #2		.00 MT	
			FD022 Louisville Fire Prot		148,400	TO M
			15,000 EX			
***** 23.001-1-30 *****						
	Cr 14					
23.001-1-30	322 Rural vac>10		Forest 480 47460	0	11,580	11,580
Chase Stewart F	Madrid-Waddingt 405601	25,300	COUNTY TAXABLE VALUE		13,720	
PO Box 67	Certification # 40-61	25,300	TOWN TAXABLE VALUE		13,720	
Chase Mills, NY 13621-0067	480A Eligible Acres-		SCHOOL TAXABLE VALUE		13,720	
	FRNT 837.00 DPTH		AG002 Ag Dist #2		.00 MT	
MAY BE SUBJECT TO PAYMENT	ACRES 130.80		FD022 Louisville Fire Prot		25,300	TO M
UNDER RPTL480A UNTIL 2028	EAST-0313177 NRTH-1772985					
	DEED BOOK 2015 PG-15349					
	FULL MARKET VALUE	29,080				
***** 23.001-1-31 *****						
	Off CR 14					
23.001-1-31	260 Seasonal res - WTRFNT		COUNTY TAXABLE VALUE		27,300	
Skowronek Stanley	Madrid-Waddingt 405601	22,300	TOWN TAXABLE VALUE		27,300	
Skowronek Jo Ann	FRNT 640.00 DPTH	27,300	SCHOOL TAXABLE VALUE		27,300	
232 Kingsley Rd	ACRES 11.20		AG002 Ag Dist #2		.00 MT	
Massena, NY 13662-3127	EAST-0314517 NRTH-1775335		FD022 Louisville Fire Prot		27,300	TO M
	DEED BOOK 2012 PG-12265					
	FULL MARKET VALUE	31,379				
***** 23.001-2-4 *****						
	404 Nation Rd					1- 49- 4
23.001-2-4	210 1 Family Res		COUNTY TAXABLE VALUE		9,600	
NRZ Reo VI Corp	Massena 1 405801	6,000	TOWN TAXABLE VALUE		9,600	
8950 Cypress Waters Blvd	FRNT 250.00 DPTH 125.00	9,600	SCHOOL TAXABLE VALUE		9,600	
Coppell, TX 75019	EAST-0318376 NRTH-1774043		AG002 Ag Dist #2		.00 MT	
	DEED BOOK 2018 PG-9777		FD022 Louisville Fire Prot		9,600	TO M
	FULL MARKET VALUE	11,034				
***** 23.001-2-5 *****						
	384 Nation Rd					1- 25- 4
23.001-2-5	240 Rural res		COUNTY TAXABLE VALUE		55,400	
NRZ Reo VI Corp	Massena 1 405801	39,200	TOWN TAXABLE VALUE		55,400	
8950 Cypress Waters Blvd	ACRES 97.60	55,400	SCHOOL TAXABLE VALUE		55,400	
Coppell, TX 75019	EAST-0319979 NRTH-1774346		AG002 Ag Dist #2		.00 MT	
	DEED BOOK 2018 PG-9777		FD022 Louisville Fire Prot		55,400	TO M
	FULL MARKET VALUE	63,678				

STATE OF NEW YORK
COUNTY - St Lawrence
TOWN - Louisville
SWIS - 405289

2 0 1 9 T E N T A T I V E A S S E S S M E N T R O L L
T A X A B L E SECTION OF THE ROLL - 1

PAGE 496
VALUATION DATE-JUL 01, 2018
TAXABLE STATUS DATE-MAR 01, 2019

TAX MAP NUMBER SEQUENCE
UNIFORM PERCENT OF VALUE IS 087.00
UNIFORM PERCENT OF VALUE IS 087.00

TAX MAP PARCEL NUMBER	PROPERTY LOCATION & CLASS	ASSESSMENT	EXEMPTION CODE	COUNTY	TOWN	SCHOOL	ACCOUNT NO.
CURRENT OWNERS NAME	SCHOOL DISTRICT	LAND	TAX DESCRIPTION	TAXABLE VALUE			
CURRENT OWNERS ADDRESS	PARCEL SIZE/GRID COORD	TOTAL	SPECIAL DISTRICTS				

23.001-2-7.1	133 Fisher Rd			23.001-2-7.1			1- 25- 1
Taillon Douglas A	210 1 Family Res		ENH STAR 41834	0	0	0	55,000
133 Fisher Rd	Massena 1 405801	25,000	COUNTY TAXABLE VALUE	55,000			
Norfolk, NY 13667-3308	FRNT 1100.00 DPTH	55,000	TOWN TAXABLE VALUE	55,000			
	ACRES 52.60		SCHOOL TAXABLE VALUE	0			
	EAST-0322317 NRTH-1773438		AG002 Ag Dist #2	.00 MT			
	DEED BOOK 1999 PG-22676		FD022 Louisville Fire Prot	55,000 TO M			
	FULL MARKET VALUE	63,218					

23.001-2-7.22	114 Fisher Rd			23.001-2-7.22			
Paige Mark E	270 Mfg housing		VET WAR CT 41121	0	9,330	9,330	0
114 Fisher Rd	Massena 1 405801	6,600	BAS STAR 41854	0	0	0	26,700
Norfolk, NY 13667	FRNT 200.00 DPTH 196.00	62,200	COUNTY TAXABLE VALUE	52,870			
	EAST-0322522 NRTH-1772249		TOWN TAXABLE VALUE	52,870			
	DEED BOOK 2003 PG-20500		SCHOOL TAXABLE VALUE	35,500			
	FULL MARKET VALUE	71,494	AG002 Ag Dist #2	.00 MT			
			FD022 Louisville Fire Prot	62,200 TO M			

23.001-2-7.211	134 Fisher Rd			23.001-2-7.211			
Paige Mark E	910 Priv forest		COUNTY TAXABLE VALUE	25,000			
Paige Kimberly A	Massena 1 405801	25,000	TOWN TAXABLE VALUE	25,000			
114 Fisher Rd	FRNT 1950.00 DPTH	25,000	SCHOOL TAXABLE VALUE	25,000			
Norfolk, NY 13667	ACRES 104.40		AG002 Ag Dist #2	.00 MT			
	EAST-0323462 NRTH-1772263		FD022 Louisville Fire Prot	25,000 TO M			
	DEED BOOK 2018 PG-17442						
	FULL MARKET VALUE	28,736					

23.001-2-7.212	Fisher Rd			23.001-2-7.212			
Paige Mark E	314 Rural vac<10		COUNTY TAXABLE VALUE	2,000			
114 Fisher Rd	Massena 1 405801	2,000	TOWN TAXABLE VALUE	2,000			
Norfolk, NY 13667	FRNT 150.00 DPTH 596.00	2,000	SCHOOL TAXABLE VALUE	2,000			
	ACRES 3.80		AG002 Ag Dist #2	.00 MT			
	EAST-0322724 NRTH-1772129		FD022 Louisville Fire Prot	2,000 TO M			
	DEED BOOK 2011 PG-14700						
	FULL MARKET VALUE	2,299					

23.001-2-8	308 Nation Rd			23.001-2-8			1- 7- 3
Thomas Bing W	210 1 Family Res		BAS STAR 41854	0	0	0	26,700
308 Nation Rd	Massena 1 405801	49,700	COUNTY TAXABLE VALUE	112,600			
Norfolk, NY 13667	ACRES 163.40 BANK8888111	112,600	TOWN TAXABLE VALUE	112,600			
	EAST-0320845 NRTH-1772660		SCHOOL TAXABLE VALUE	85,900			
	DEED BOOK 2010 PG-17751		AG002 Ag Dist #2	.00 MT			
	FULL MARKET VALUE	129,425	FD022 Louisville Fire Prot	112,600 TO M			

STATE OF NEW YORK
COUNTY - St Lawrence
TOWN - Louisville
SWIS - 405289

2 0 1 9 T E N T A T I V E A S S E S S M E N T R O L L
T A X A B L E SECTION OF THE ROLL - 1

PAGE 497
VALUATION DATE-JUL 01, 2018
TAXABLE STATUS DATE-MAR 01, 2019

TAX MAP NUMBER SEQUENCE
UNIFORM PERCENT OF VALUE IS 087.00
UNIFORM PERCENT OF VALUE IS 087.00

TAX MAP PARCEL NUMBER	PROPERTY LOCATION & CLASS	ASSESSMENT	EXEMPTION CODE	COUNTY	TOWN	SCHOOL	ACCOUNT NO.
CURRENT OWNERS NAME	SCHOOL DISTRICT	LAND	TAX DESCRIPTION	TAXABLE VALUE			
CURRENT OWNERS ADDRESS	PARCEL SIZE/GRID COORD	TOTAL	SPECIAL DISTRICTS				
***** 23.001-2-9 *****							
72,82 Fisher Rd							1- 39-11
23.001-2-9	240 Rural res		BAS STAR 41854	0	0	0	26,700
Beamish Michael	Massena 1 405801	25,300	VET WAR CT 41121	0	10,680	10,680	0
Beamish Holly Lynn	ACRES 115.80	90,000	COUNTY TAXABLE VALUE		79,320		
72 Fisher Rd	EAST-0322079 NRTH-1770692		TOWN TAXABLE VALUE		79,320		
Norfolk, NY 13667	DEED BOOK 995 PG-348		SCHOOL TAXABLE VALUE		63,300		
	FULL MARKET VALUE	103,448	FD022 Louisville Fire Prot		90,000	TO M	
***** 23.001-2-11 *****							
Nation Rd							1- 54-13
23.001-2-11	910 Priv forest		COUNTY TAXABLE VALUE		30,700		
Brothers Ronald	Massena 1 405801	30,700	TOWN TAXABLE VALUE		30,700		
PO Box 87	ACRES 211.70	30,700	SCHOOL TAXABLE VALUE		30,700		
Norfolk, NY 13667-0087	EAST-0324634 NRTH-1770108		FD022 Louisville Fire Prot		30,700	TO M	
	DEED BOOK 2010 PG-7001						
	FULL MARKET VALUE	35,287					
***** 23.001-2-13 *****							
Off Fisher Rd							1- 15- 8
23.001-2-13	322 Rural vac>10		COUNTY TAXABLE VALUE		1,200		
Brothers Roger & Victoria	Massena 1 405801	1,200	TOWN TAXABLE VALUE		1,200		
Planty Dale & Celeste	ACRES 23.50	1,200	SCHOOL TAXABLE VALUE		1,200		
PO Box 205	EAST-0323789 NRTH-1775297		AG002 Ag Dist #2		.00	MT	
Raymondville, NY 13678-0205	DEED BOOK 1036 PG-249		FD022 Louisville Fire Prot		1,200	TO M	
	FULL MARKET VALUE	1,379					
***** 23.001-2-14 *****							
Fisher Rd							1- 15- 5
23.001-2-14	910 Priv forest		COUNTY TAXABLE VALUE		13,300		
Brothers Roger & Victoria	Massena 1 405801	13,300	TOWN TAXABLE VALUE		13,300		
Planty Dale & Celeste	ACRES 53.30	13,300	SCHOOL TAXABLE VALUE		13,300		
PO Box 205	EAST-0323205 NRTH-1774087		AG002 Ag Dist #2		.00	MT	
Raymondville, NY 13678-0205	DEED BOOK 1036 PG-249		FD022 Louisville Fire Prot		13,300	TO M	
	FULL MARKET VALUE	15,287					
***** 23.001-2-15 *****							
205,231 Nation Rd							1- 28- 8
23.001-2-15	240 Rural res		COUNTY TAXABLE VALUE		202,900		
Boyce Shannon M	Massena 1 405801	44,300	TOWN TAXABLE VALUE		202,900		
Boyce John R	SP112500	202,900	SCHOOL TAXABLE VALUE		202,900		
231 Nation Rd	ACRES 134.80		AG002 Ag Dist #2		.00	MT	
Norfolk, NY 13667	EAST-0320043 NRTH-1769222		FD022 Louisville Fire Prot		202,900	TO M	
	DEED BOOK 2002 PG-7078						
	FULL MARKET VALUE	233,218					

STATE OF NEW YORK
 COUNTY - St Lawrence
 TOWN - Louisville
 SWIS - 405289

2 0 1 9 T E N T A T I V E A S S E S S M E N T R O L L
 T A X A B L E SECTION OF THE ROLL - 1

PAGE 498
 VALUATION DATE-JUL 01, 2018
 TAXABLE STATUS DATE-MAR 01, 2019

TAX MAP NUMBER SEQUENCE
 UNIFORM PERCENT OF VALUE IS 087.00
 UNIFORM PERCENT OF VALUE IS 087.00

TAX MAP PARCEL NUMBER	PROPERTY LOCATION & CLASS	ASSESSMENT	EXEMPTION CODE	COUNTY	TOWN	SCHOOL
CURRENT OWNERS NAME	SCHOOL DISTRICT	LAND	TAX DESCRIPTION	TAXABLE VALUE		
CURRENT OWNERS ADDRESS	PARCEL SIZE/GRID COORD	TOTAL	SPECIAL DISTRICTS			ACCOUNT NO.

23.001-2-16	Nation Rd 322 Rural vac>10		COUNTY TAXABLE VALUE	33,700		1-42-5
Moyer Barry	Massena 1 405801	33,700	TOWN TAXABLE VALUE	33,700		
Moyer Paul	FRNT 850.00 DPTH	33,700	SCHOOL TAXABLE VALUE	33,700		
21 Schweitz Rd	ACRES 150.00		AG002 Ag Dist #2	.00 MT		
Fleetwood, PA 19522-9619	EAST-0318073 NRTH-1769027		FD022 Louisville Fire Prot	33,700 TO M		
	DEED BOOK 1064 PG-769					
	FULL MARKET VALUE	38,736				

23.001-2-17	CR 36 322 Rural vac>10		COUNTY TAXABLE VALUE	32,500		
McCracken Scott W	Massena 1 405801	32,500	TOWN TAXABLE VALUE	32,500		
1366 County Route 36	FRNT 820.00 DPTH	32,500	SCHOOL TAXABLE VALUE	32,500		
Norfolk, NY 13667-3278	ACRES 57.10		AG002 Ag Dist #2	.00 MT		
	EAST-0319131 NRTH-1774943		FD022 Louisville Fire Prot	32,500 TO M		
	DEED BOOK 2014 PG-3839					
	FULL MARKET VALUE	37,356				

23.001-3-3	407 Cr 36 210 1 Family Res - WTRFNT		COUNTY TAXABLE VALUE	61,400		1-54-5.2
Dominy Gavin	Massena 1 405801	16,400	TOWN TAXABLE VALUE	61,400		
407 County Route 36	FRNT 300.00 DPTH	61,400	SCHOOL TAXABLE VALUE	61,400		
Chase Mills, NY 13621	ACRES 2.62 BANK8888220		FD022 Louisville Fire Prot	61,400 TO M		
	EAST-0313959 NRTH-1771449					
	DEED BOOK 2017 PG-8602					
	FULL MARKET VALUE	70,575				

23.001-3-4	415 Cr 36 210 1 Family Res		BAS STAR 41854 0	0	0	26,700
Barber Kirk D	Massena 1 405801	5,700	COUNTY TAXABLE VALUE	62,500		
PO Box 522	FRNT 174.00 DPTH 157.00	62,500	TOWN TAXABLE VALUE	62,500		
Potsdam, NY 13676-0522	EAST-0314111 NRTH-1771578		SCHOOL TAXABLE VALUE	35,800		
	DEED BOOK 2011 PG-6376		FD022 Louisville Fire Prot	62,500 TO M		
	FULL MARKET VALUE	71,839				

23.001-3-5.11	457 Cr 36 210 1 Family Res - WTRFNT		BAS STAR 41854 0	0	0	26,700
Preston Andrew	Massena 1 405801	17,000	COUNTY TAXABLE VALUE	82,400		
457 County Route 36	FRNT 300.00 DPTH	82,400	TOWN TAXABLE VALUE	82,400		
Chase Mills, NY 13621-3143	ACRES 4.70 BANK8888220		SCHOOL TAXABLE VALUE	55,700		
	EAST-0314457 NRTH-1772638		AG002 Ag Dist #2	.00 MT		
	DEED BOOK 2012 PG-10766		FD022 Louisville Fire Prot	82,400 TO M		
	FULL MARKET VALUE	94,713				

STATE OF NEW YORK
COUNTY - St Lawrence
TOWN - Louisville
SWIS - 405289

2 0 1 9 T E N T A T I V E A S S E S S M E N T R O L L
T A X A B L E SECTION OF THE ROLL - 1

PAGE 499
VALUATION DATE-JUL 01, 2018
TAXABLE STATUS DATE-MAR 01, 2019

TAX MAP NUMBER SEQUENCE
UNIFORM PERCENT OF VALUE IS 087.00
UNIFORM PERCENT OF VALUE IS 087.00

TAX MAP PARCEL NUMBER	PROPERTY LOCATION & CLASS	ASSESSMENT	EXEMPTION CODE-----	COUNTY-----	TOWN-----	SCHOOL
CURRENT OWNERS NAME	SCHOOL DISTRICT	LAND	TAX DESCRIPTION	TAXABLE VALUE		
CURRENT OWNERS ADDRESS	PARCEL SIZE/GRID COORD	TOTAL	SPECIAL DISTRICTS			ACCOUNT NO.
***** 23.001-3-6 *****						
434 Cr 36						1- 65- 8
23.001-3-6	210 1 Family Res		BAS STAR 41854	0	0	26,700
Shantie Philip E	Massena 1 405801	6,800	CW_15_VET/ 41161	0	7,695	0
Shantie Beverly	FRNT 200.00 DPTH	51,300	COUNTY TAXABLE VALUE		43,605	
434 County Route 36	ACRES 1.00		TOWN TAXABLE VALUE		43,605	
Chase Mills, NY 13621	EAST-0314652 NRTH-1771968		SCHOOL TAXABLE VALUE		24,600	
	DEED BOOK 1023 PG-115		FD022 Louisville Fire Prot		51,300 TO M	
	FULL MARKET VALUE	58,966				
***** 23.001-3-8.11 *****						
423 Cr 36						1- 54- 5.1
23.001-3-8.11	240 Rural res - WTRFNT		COUNTY TAXABLE VALUE		113,800	
Hurlbut Brian M	Massena 1 405801	64,700	TOWN TAXABLE VALUE		113,800	
Hurlbut Cindee M	ACRES 227.10	113,800	SCHOOL TAXABLE VALUE		113,800	
423 County Route 36	EAST-0315757 NRTH-1770800		AG002 Ag Dist #2		.00 MT	
Chase Mills, NY 13621	DEED BOOK 1025 PG-928		FD022 Louisville Fire Prot		113,800 TO M	
	FULL MARKET VALUE	130,805				
***** 23.001-3-8.21 *****						
477 Cr 36						
23.001-3-8.21	210 1 Family Res - WTRFNT		COUNTY TAXABLE VALUE		63,300	
Hurlbut Jennifer	Massena 1 405801	16,000	TOWN TAXABLE VALUE		63,300	
Montondo Tyler	FRNT 622.00 DPTH	63,300	SCHOOL TAXABLE VALUE		63,300	
31 Wallace Rd	ACRES 5.40		FD022 Louisville Fire Prot		63,300 TO M	
Norfolk, NY 13667-3275	EAST-0314760 NRTH-1773193					
	DEED BOOK 2015 PG-7999					
	FULL MARKET VALUE	72,759				
***** 23.001-3-9 *****						
501 Cr 36						1- 49- 5
23.001-3-9	210 1 Family Res		BAS STAR 41854	0	0	26,700
Martin Connie J	Massena 1 405801	4,800	COUNTY TAXABLE VALUE		63,800	
501 County Route 36	FRNT 192.00 DPTH 100.00	63,800	TOWN TAXABLE VALUE		63,800	
Chase Mills, NY 13621	EAST-0315306 NRTH-1773434		SCHOOL TAXABLE VALUE		37,100	
	DEED BOOK 973 PG-1074		AG002 Ag Dist #2		.00 MT	
	FULL MARKET VALUE	73,333	FD022 Louisville Fire Prot		63,800 TO M	
***** 23.001-3-10 *****						
Cr 36						1- 39- 2.1
23.001-3-10	105 Vac farmland - WTRFNT		COUNTY TAXABLE VALUE		26,300	
Geiser Joseph H	Massena 1 405801	26,300	TOWN TAXABLE VALUE		26,300	
Geiser Anita L	ACRES 75.00	26,300	SCHOOL TAXABLE VALUE		26,300	
5665 County Route 14	EAST-0315583 NRTH-1775168		AG002 Ag Dist #2		.00 MT	
Chase Mills, NY 13621	DEED BOOK 2002 PG-20756		FD022 Louisville Fire Prot		26,300 TO M	
	FULL MARKET VALUE	30,230				

STATE OF NEW YORK
COUNTY - St Lawrence
TOWN - Louisville
SWIS - 405289

2 0 1 9 T E N T A T I V E A S S E S S M E N T R O L L
T A X A B L E SECTION OF THE ROLL - 1

PAGE 500
VALUATION DATE-JUL 01, 2018
TAXABLE STATUS DATE-MAR 01, 2019

TAX MAP NUMBER SEQUENCE
UNIFORM PERCENT OF VALUE IS 087.00
UNIFORM PERCENT OF VALUE IS 087.00

TAX MAP PARCEL NUMBER	PROPERTY LOCATION & CLASS	ASSESSMENT	EXEMPTION CODE	COUNTY	TOWN	SCHOOL
CURRENT OWNERS NAME	SCHOOL DISTRICT	LAND	TAX DESCRIPTION	TAXABLE VALUE		
CURRENT OWNERS ADDRESS	PARCEL SIZE/GRID COORD	TOTAL	SPECIAL DISTRICTS	ACCOUNT NO.		
***** 23.001-3-11 *****						
23.001-3-11	Cr 36					
Hurlbut Brian M Jr	314 Rural vac<10		COUNTY TAXABLE VALUE	3,500		
423 County Route 36	Massena 1 405801	3,500	TOWN TAXABLE VALUE	3,500		
Chase Mills, NY 13621	150'x208'x144'x208'(D)	3,500	SCHOOL TAXABLE VALUE	3,500		
	FRNT 150.00 DPTH 175.00		AG002 Ag Dist #2	.00 MT		
	EAST-0316097 NRTH-1775953		FD022 Louisville Fire Prot	3,500 TO M		
	DEED BOOK 2018 PG-14555					
	FULL MARKET VALUE	4,023				
***** 23.001-3-12 *****						
23.001-3-12	584 Cr 36					1- 39- 3
Hurlbut Brian M Jr	210 1 Family Res		COUNTY TAXABLE VALUE	35,300		
423 County Route 36	Massena 1 405801	5,300	TOWN TAXABLE VALUE	35,300		
Chase Mills, NY 13621	150'x183'(D)	35,300	SCHOOL TAXABLE VALUE	35,300		
	FRNT 150.00 DPTH 150.00		AG002 Ag Dist #2	.00 MT		
	EAST-0316190 NRTH-1775474		FD022 Louisville Fire Prot	35,300 TO M		
	DEED BOOK 2018 PG-13871					
	FULL MARKET VALUE	40,575				
***** 23.001-3-13 *****						
23.001-3-13	490 Nation Rd					
Smith Patrick (LC)	270 Mfg housing		COUNTY TAXABLE VALUE	104,000		
Butterfield Jacqueline(LC)	Massena 1 405801	19,500	TOWN TAXABLE VALUE	104,000		
490 Nation Rd	FRNT 300.00 DPTH 200.00	104,000	SCHOOL TAXABLE VALUE	104,000		
Norfolk, NY 13667-4210	BANK8888111		FD022 Louisville Fire Prot	104,000 TO M		
	EAST-0317186 NRTH-1775860					
	DEED BOOK 2011 PG-14295					
	FULL MARKET VALUE	119,540				
***** 23.001-3-14.1 *****						
23.001-3-14.1	468 Nation Rd					1- 30- 2
Cameron Robert	322 Rural vac>10		COUNTY TAXABLE VALUE	12,100		
Cameron Joanne	Massena 1 405801	12,100	TOWN TAXABLE VALUE	12,100		
664 County Route 36	ACRES 42.10	12,100	SCHOOL TAXABLE VALUE	12,100		
Chase Mills, NY 13621-3106	EAST-0317770 NRTH-1775665		AG002 Ag Dist #2	.00 MT		
	DEED BOOK 2013 PG-17803		FD022 Louisville Fire Prot	12,100 TO M		
	FULL MARKET VALUE	13,908				
***** 23.001-3-15 *****						
23.001-3-15	439 Nation Rd					1- 75- 3
Adams William	270 Mfg housing		ENH STAR 41834 0	0	0	13,100
PO Box 27	Massena 1 405801	7,800	COUNTY TAXABLE VALUE	13,100		
Chase Mills, NY 13621	FRNT 216.00 DPTH	13,100	TOWN TAXABLE VALUE	13,100		
	ACRES 1.70		SCHOOL TAXABLE VALUE	0		
	EAST-0317337 NRTH-1775009		AG002 Ag Dist #2	.00 MT		
	DEED BOOK 1105 PG-1090		FD022 Louisville Fire Prot	13,100 TO M		
	FULL MARKET VALUE	15,057				

STATE OF NEW YORK
COUNTY - St Lawrence
TOWN - Louisville
SWIS - 405289

2 0 1 9 T E N T A T I V E A S S E S S M E N T R O L L
T A X A B L E SECTION OF THE ROLL - 1

PAGE 501
VALUATION DATE-JUL 01, 2018
TAXABLE STATUS DATE-MAR 01, 2019

TAX MAP NUMBER SEQUENCE
UNIFORM PERCENT OF VALUE IS 087.00
UNIFORM PERCENT OF VALUE IS 087.00

TAX MAP PARCEL NUMBER	PROPERTY LOCATION & CLASS	ASSESSMENT	EXEMPTION CODE	COUNTY	TOWN	SCHOOL
CURRENT OWNERS NAME	SCHOOL DISTRICT	LAND	TAX DESCRIPTION	TAXABLE VALUE		
CURRENT OWNERS ADDRESS	PARCEL SIZE/GRID COORD	TOTAL	SPECIAL DISTRICTS			ACCOUNT NO.

23.001-3-16.1	Nation Rd 105 Vac farmland		Ag Distric 41720	0	0	1- 78- 2
SRML, LLC	Massena 1 405801	12,000	COUNTY TAXABLE VALUE	12,000		
54 McKnight Rd	ACRES 29.30	12,000	TOWN TAXABLE VALUE	12,000		
Chase Mills, NY 13621	EAST-0316876 NRTH-1774986		SCHOOL TAXABLE VALUE	12,000		
	DEED BOOK 2005 PG-3687		AG002 Ag Dist #2	.00 MT		
MAY BE SUBJECT TO PAYMENT	FULL MARKET VALUE	13,793	FD022 Louisville Fire Prot	12,000 TO M		
UNDER AGDIST LAW TIL 2023						

23.001-3-16.2	401 Nation Rd 210 1 Family Res		BAS STAR 41854	0	0	26,700
Ladison Bridget M	Massena 1 405801	11,400	COUNTY TAXABLE VALUE	54,900		
401 Nation Rd	Land Contract	54,900	TOWN TAXABLE VALUE	54,900		
Norfolk, NY 13667-4292	See 2000-23141		SCHOOL TAXABLE VALUE	28,200		
	FRNT 426.00 DPTH 1030.00		AG002 Ag Dist #2	.00 MT		
	ACRES 10.10 BANK8888830		FD022 Louisville Fire Prot	54,900 TO M		
	EAST-0317605 NRTH-1774184					
	DEED BOOK 2011 PG-18477					
	FULL MARKET VALUE	63,103				

23.001-3-16.3	Nation Rd 323 Vacant rural		Ag Distric 41720	0	215	215
SRML, LLC	Massena 1 405801	11,000	COUNTY TAXABLE VALUE	10,785		
54 McKnight Rd	FRNT 850.00 DPTH	11,000	TOWN TAXABLE VALUE	10,785		
Chase Mills, NY 13621	ACRES 19.50		SCHOOL TAXABLE VALUE	10,785		
	EAST-0317938 NRTH-1773702		AG002 Ag Dist #2	.00 MT		
MAY BE SUBJECT TO PAYMENT	DEED BOOK 2005 PG-3687		FD022 Louisville Fire Prot	10,785 TO M		
UNDER AGDIST LAW TIL 2023	FULL MARKET VALUE	12,644	215 EX			

23.001-3-17	536 Cr 36 270 Mfg housing		BAS STAR 41854	0	0	26,700
Hatch Lawrence H	Massena 1 405801	6,800	COUNTY TAXABLE VALUE	74,500		
536 County Route 36	FRNT 175.00 DPTH 242.00	74,500	TOWN TAXABLE VALUE	74,500		
Chase Mills, NY 13621-3107	EAST-0315843 NRTH-1774227		SCHOOL TAXABLE VALUE	47,800		
	DEED BOOK 2010 PG-12906		FD022 Louisville Fire Prot	74,500 TO M		
	FULL MARKET VALUE	85,632				

23.001-3-18.2	Cr 36 311 Res vac land		COUNTY TAXABLE VALUE	6,500		
Miller Dennis L Jr	Massena 1 405801	6,500	TOWN TAXABLE VALUE	6,500		
Miller Ashley	FRNT 331.00 DPTH	6,500	SCHOOL TAXABLE VALUE	6,500		
514 County Route 36	ACRES 1.90 BANK8888830		FD022 Louisville Fire Prot	6,500 TO M		
Chase Mills, NY 13621	EAST-0315764 NRTH-1774063					
	DEED BOOK 2016 PG-7497					
	FULL MARKET VALUE	7,471				

STATE OF NEW YORK
COUNTY - St Lawrence
TOWN - Louisville
SWIS - 405289

2 0 1 9 T E N T A T I V E A S S E S S M E N T R O L L

T A X A B L E SECTION OF THE ROLL - 1

VALUATION DATE-JUL 01, 2018

TAXABLE STATUS DATE-MAR 01, 2019

TAX MAP NUMBER SEQUENCE

UNIFORM PERCENT OF VALUE IS 087.00

UNIFORM PERCENT OF VALUE IS 087.00

TAX MAP PARCEL NUMBER	PROPERTY LOCATION & CLASS	ASSESSMENT	EXEMPTION CODE	COUNTY	TOWN	SCHOOL
CURRENT OWNERS NAME	SCHOOL DISTRICT	LAND	TAX DESCRIPTION	TAXABLE VALUE		
CURRENT OWNERS ADDRESS	PARCEL SIZE/GRID COORD	TOTAL	SPECIAL DISTRICTS	ACCOUNT NO.		

23.001-3-18.11	592 Cr 36			23.001-3-18.11		*****
Hurlbut Lloyd J Jr	322 Rural vac>10		COUNTY TAXABLE VALUE			1- 39- 2.2
Hurlbut Paula J	Massena 1 405801	13,800	TOWN TAXABLE VALUE			
24950 County Route 67	ACRES 49.10	13,800	SCHOOL TAXABLE VALUE			
Watertown, NY 13601-5723	EAST-0316606 NRTH-1774586		AG002 Ag Dist #2			
	DEED BOOK 2006 PG-14897		FD022 Louisville Fire Prot			
	FULL MARKET VALUE	15,862				

23.001-3-18.12	CR 36			23.001-3-18.12		*****
Billings Susan A	210 1 Family Res		BAS STAR 41854 0			26,700
Billings Mark S	Massena 1 405801	6,600	COUNTY TAXABLE VALUE			
592 County Route 36	FRNT 239.00 DPTH 160.00	52,800	TOWN TAXABLE VALUE			
Chase Mills, NY 13621	EAST-0316193 NRTH-1775664		SCHOOL TAXABLE VALUE			
	DEED BOOK 2018 PG-1852		AG002 Ag Dist #2			
	FULL MARKET VALUE	60,690	FD022 Louisville Fire Prot			

23.001-3-18.13	CR 36			23.001-3-18.13		*****
Leavens Sharon Hurlbut	311 Res vac land		COUNTY TAXABLE VALUE			
8 Schuyler Way	Massena 1 405801	2,900	TOWN TAXABLE VALUE			
Gansevoort, NY 12831-2456	FRNT 239.00 DPTH 160.00	2,900	SCHOOL TAXABLE VALUE			
	EAST-0316135 NRTH-1775288		AG002 Ag Dist #2			
	DEED BOOK 2006 PG-11941		FD022 Louisville Fire Prot			
	FULL MARKET VALUE	3,333				

23.001-3-18.14	Off Cr 36			23.001-3-18.14		*****
Hurlbut Lloyd J Jr	322 Rural vac>10		COUNTY TAXABLE VALUE			
24950 County Route 67	Massena 1 405801	14,000	TOWN TAXABLE VALUE			
Watertown, NY 13601-5723	ACRES 50.00	14,000	SCHOOL TAXABLE VALUE			
	EAST-0316821 NRTH-1773291		AG002 Ag Dist #2			
	DEED BOOK 2006 PG-11940		FD022 Louisville Fire Prot			
	FULL MARKET VALUE	16,092				

23.001-3-18.15	CR 36			23.001-3-18.15		*****
Billings Susan A	311 Res vac land		COUNTY TAXABLE VALUE			
Billings Mark S	Massena 1 405801	2,800	TOWN TAXABLE VALUE			
592 County Route 36	FRNT 185.00 DPTH 186.00	2,800	SCHOOL TAXABLE VALUE			
Chase Mills, NY 13621	EAST-0315595 NRTH-1773512		AG002 Ag Dist #2			
	DEED BOOK 2018 PG-1853		FD022 Louisville Fire Prot			
	FULL MARKET VALUE	3,218				

23.001-3-19	514 Cr 36			23.001-3-19		*****
Miller Dennis L Jr	210 1 Family Res		COUNTY TAXABLE VALUE			1- 39- 4
Miller Ashley	Massena 1 405801	6,800	TOWN TAXABLE VALUE			
514 County Route 36	FRNT 220.00 DPTH	70,800	SCHOOL TAXABLE VALUE			
Chase Mills, NY 13621	ACRES 1.00 BANK8888830		AG002 Ag Dist #2			
	EAST-0315662 NRTH-1773740		FD022 Louisville Fire Prot			
	DEED BOOK 2016 PG-7497					
	FULL MARKET VALUE	81,379				

STATE OF NEW YORK
COUNTY - St Lawrence
TOWN - Louisville
SWIS - 405289

2 0 1 9 T E N T A T I V E A S S E S S M E N T R O L L
T A X A B L E SECTION OF THE ROLL - 1

PAGE 503
VALUATION DATE-JUL 01, 2018
TAXABLE STATUS DATE-MAR 01, 2019

TAX MAP NUMBER SEQUENCE
UNIFORM PERCENT OF VALUE IS 087.00
UNIFORM PERCENT OF VALUE IS 087.00

TAX MAP PARCEL NUMBER	PROPERTY LOCATION & CLASS	ASSESSMENT	EXEMPTION CODE	COUNTY	TOWN	SCHOOL
CURRENT OWNERS NAME	SCHOOL DISTRICT	LAND	TAX DESCRIPTION	TAXABLE VALUE		
CURRENT OWNERS ADDRESS	PARCEL SIZE/GRID COORD	TOTAL	SPECIAL DISTRICTS	ACCOUNT NO.		

23.001-3-20	367 Nation Rd			23.001-3-20	*****	
23.001-3-20	210 1 Family Res		COUNTY TAXABLE VALUE	40,400	1- 34- 8	
McKnight Travis S	Massena 1 405801	8,400	TOWN TAXABLE VALUE	40,400		
54 McKnight Rd	FRNT 196.00 DPTH 292.00	40,400	SCHOOL TAXABLE VALUE	40,400		
Chase Mills, NY 13621	ACRES 1.20		AG002 Ag Dist #2	.00 MT		
	EAST-0318622 NRTH-1773236		FD022 Louisville Fire Prot	40,400 TO M		
	DEED BOOK 2018 PG-13916					
	FULL MARKET VALUE	46,437				

23.001-3-21.1	Nation Rd			23.001-3-21.1	*****	
23.001-3-21.1	105 Vac farmland		COUNTY TAXABLE VALUE	7,000	1- 78- 3	
Feeley John R	Massena 1 405801	7,000	TOWN TAXABLE VALUE	7,000		
Feeley Gay K	ACRES 33.90	7,000	SCHOOL TAXABLE VALUE	7,000		
57 Westwood Dr	EAST-0317220 NRTH-1772154		AG002 Ag Dist #2	.00 MT		
Massena, NY 13662	DEED BOOK 2001 PG-14620		FD022 Louisville Fire Prot	7,000 TO M		
	FULL MARKET VALUE	8,046				

23.001-3-21.2	Nation Rd			23.001-3-21.2	*****	
23.001-3-21.2	105 Vac farmland		Ag Distric 41720	0	0	0
SRML, LLC	Massena 1 405801	9,000	COUNTY TAXABLE VALUE	9,000		
54 McKnight Rd	ACRES 17.80	9,000	TOWN TAXABLE VALUE	9,000		
Chase Mills, NY 13621	EAST-0318352 NRTH-1772854		SCHOOL TAXABLE VALUE	9,000		
	DEED BOOK 2005 PG-3687		AG002 Ag Dist #2	.00 MT		
	FULL MARKET VALUE	10,345	FD022 Louisville Fire Prot	9,000 TO M		
MAY BE SUBJECT TO PAYMENT UNDER AGDIST LAW TIL 2023						

23.001-3-22	Nation Rd			23.001-3-22	*****	
23.001-3-22	323 Vacant rural		COUNTY TAXABLE VALUE	8,000	1- 77-15	
Feeley John R	Massena 1 405801	8,000	TOWN TAXABLE VALUE	8,000		
Feeley Gay K	ACRES 30.40	8,000	SCHOOL TAXABLE VALUE	8,000		
57 Westwood Dr	EAST-0318138 NRTH-1772011		AG002 Ag Dist #2	.00 MT		
Massena, NY 13662	DEED BOOK 2001 PG-14620		FD022 Louisville Fire Prot	8,000 TO M		
	FULL MARKET VALUE	9,195				

23.001-3-23	Nation Rd			23.001-3-23	*****	
23.001-3-23	910 Priv forest		COUNTY TAXABLE VALUE	5,500	1- 30- 3.1	
Feeley John R	Massena 1 405801	5,500	TOWN TAXABLE VALUE	5,500		
57 Westwood Dr	ACRES 21.80	5,500	SCHOOL TAXABLE VALUE	5,500		
Massena, NY 13662	EAST-0318355 NRTH-1771557		AG002 Ag Dist #2	.00 MT		
	DEED BOOK 2007 PG-781		FD022 Louisville Fire Prot	5,500 TO M		
	FULL MARKET VALUE	6,322				

STATE OF NEW YORK
COUNTY - St Lawrence
TOWN - Louisville
SWIS - 405289

2 0 1 9 T E N T A T I V E A S S E S S M E N T R O L L
T A X A B L E SECTION OF THE ROLL - 1

PAGE 504
VALUATION DATE-JUL 01, 2018
TAXABLE STATUS DATE-MAR 01, 2019

TAX MAP NUMBER SEQUENCE
UNIFORM PERCENT OF VALUE IS 087.00
UNIFORM PERCENT OF VALUE IS 087.00

TAX MAP PARCEL NUMBER	PROPERTY LOCATION & CLASS	ASSESSMENT	EXEMPTION CODE	COUNTY	TOWN	SCHOOL
CURRENT OWNERS NAME	SCHOOL DISTRICT	LAND	TAX DESCRIPTION	TAXABLE VALUE		ACCOUNT NO.
CURRENT OWNERS ADDRESS	PARCEL SIZE/GRID COORD	TOTAL	SPECIAL DISTRICTS			
***** 23.001-3-24 *****						
	311 Nation Rd					1- 30- 3.2
23.001-3-24	311 Res vac land		COUNTY TAXABLE VALUE	3,200		
Jessmer Jeremy	Massena 1 405801	3,200	TOWN TAXABLE VALUE	3,200		
311 Nation Rd	FRNT 104.00 DPTH 838.00	3,200	SCHOOL TAXABLE VALUE	3,200		
Norfolk, NY 13667	EAST-0319221 NRTH-1771924		AG002 Ag Dist #2	.00 MT		
	DEED BOOK 2009 PG-7599		FD022 Louisville Fire Prot	3,200 TO M		
	FULL MARKET VALUE	3,678				
***** 23.001-3-25 *****						
	392 Cr 36					1- 27- 7
23.001-3-25	210 1 Family Res - WTRFNT		VET WAR CT 41121	0	9,675	9,675 0
Lockhart Robert (LU)	Massena 1 405801	16,400	ENH STAR 41834	0	0	0 61,140
Lockhart Alice (LU)	ACRES 2.80	64,500	COUNTY TAXABLE VALUE	54,825		
392 County Route 36	EAST-0314138 NRTH-1770843		TOWN TAXABLE VALUE	54,825		
Chase Mills, NY 13621-3108	DEED BOOK 2010 PG-19077		SCHOOL TAXABLE VALUE	3,360		
	FULL MARKET VALUE	74,138	FD022 Louisville Fire Prot	64,500 TO M		
***** 23.001-3-26 *****						
	386 Cr 36					1- 73-13.1
23.001-3-26	240 Rural res - WTRFNT		BAS STAR 41854	0	0	0 26,700
Trudell Virgil C	Massena 1 405801	32,200	COUNTY TAXABLE VALUE	72,100		
Trudell Barbara E	ACRES 56.30	72,100	TOWN TAXABLE VALUE	72,100		
386 County Route 36	EAST-0314410 NRTH-1769757		SCHOOL TAXABLE VALUE	45,400		
Chase Mills, NY 13621	DEED BOOK 2000 PG-1053		AG002 Ag Dist #2	.00 MT		
	FULL MARKET VALUE	82,874	FD022 Louisville Fire Prot	72,100 TO M		
***** 23.001-3-27 *****						
	Off Cr 36					
23.001-3-27	322 Rural vac>10		COUNTY TAXABLE VALUE	8,900		
Trudell Virgil C	Massena 1 405801	8,900	TOWN TAXABLE VALUE	8,900		
Trudell Barbara E	ACRES 44.00	8,900	SCHOOL TAXABLE VALUE	8,900		
386 County Route 36	EAST-0315109 NRTH-1768224		AG002 Ag Dist #2	.00 MT		
Chase Mills, NY 13621	DEED BOOK 2000 PG-1054		FD022 Louisville Fire Prot	8,900 TO M		
	FULL MARKET VALUE	10,230				
***** 23.001-3-28 *****						
	Cr 36					1- 62- 8
23.001-3-28	323 Vacant rural		COUNTY TAXABLE VALUE	20,000		
Prentice Shaun L	Massena 1 405801	20,000	TOWN TAXABLE VALUE	20,000		
Prentice Susan B	FRNT 1025.00 DPTH	20,000	SCHOOL TAXABLE VALUE	20,000		
142 McGinnis Rd	ACRES 66.90		AG002 Ag Dist #2	.00 MT		
Waddington, NY 13694	EAST-0313118 NRTH-1768932		FD022 Louisville Fire Prot	20,000 TO M		
	DEED BOOK 2008 PG-1644					
	FULL MARKET VALUE	22,989				

STATE OF NEW YORK
COUNTY - St Lawrence
TOWN - Louisville
SWIS - 405289

2 0 1 9 T E N T A T I V E A S S E S S M E N T R O L L
T A X A B L E SECTION OF THE ROLL - 1

PAGE 505
VALUATION DATE-JUL 01, 2018
TAXABLE STATUS DATE-MAR 01, 2019

TAX MAP NUMBER SEQUENCE
UNIFORM PERCENT OF VALUE IS 087.00
UNIFORM PERCENT OF VALUE IS 087.00

TAX MAP PARCEL NUMBER	PROPERTY LOCATION & CLASS	ASSESSMENT	EXEMPTION CODE-----	COUNTY-----	TOWN-----	SCHOOL
CURRENT OWNERS NAME	SCHOOL DISTRICT	LAND	TAX DESCRIPTION	TAXABLE VALUE		
CURRENT OWNERS ADDRESS	PARCEL SIZE/GRID COORD	TOTAL	SPECIAL DISTRICTS			ACCOUNT NO.

	Off Cr 36			23.001-3-29		*****
23.001-3-29	314 Rural vac<10		COUNTY TAXABLE VALUE	1,500		
Gordon Jerry P	Massena 1 405801	1,500	TOWN TAXABLE VALUE	1,500		
614 County Route 42	FRNT 51.00 DPTH 119.00	1,500	SCHOOL TAXABLE VALUE	1,500		
Massena, NY 13662-3267	EAST-0313312 NRTH-1770232		AG002 Ag Dist #2	.00 MT		
	DEED BOOK 2012 PG-16589		FD022 Louisville Fire Prot	1,500 TO M		
	FULL MARKET VALUE	1,724				

	Off Cr 36			23.001-3-30		*****
23.001-3-30	314 Rural vac<10		COUNTY TAXABLE VALUE	3,400		
Perry Sara	Massena 1 405801	3,400	TOWN TAXABLE VALUE	3,400		
350 County Route 36	FRNT 51.00 DPTH 115.00	3,400	SCHOOL TAXABLE VALUE	3,400		
Chase Mills, NY 13621-3108	EAST-0313458 NRTH-1770106		AG002 Ag Dist #2	.00 MT		
	DEED BOOK 2013 PG-15008		FD022 Louisville Fire Prot	3,400 TO M		
	FULL MARKET VALUE	3,908				

	350, 352 Cr 36			23.001-3-31.1		*****
23.001-3-31.1	270 Mfg housing		BAS STAR 41854	0	0	1- 55- 6
Perry Sara	Massena 1 405801	5,200	COUNTY TAXABLE VALUE	26,600		26,600
350 County Route 36	FRNT 175.00 DPTH 275.00	26,600	TOWN TAXABLE VALUE	26,600		
Chase Mills, NY 13621-3108	EAST-0313351 NRTH-1770290		SCHOOL TAXABLE VALUE	0		
	DEED BOOK 2013 PG-15008		FD022 Louisville Fire Prot	26,600 TO M		
	FULL MARKET VALUE	30,575				

	330,340 Cr 36			23.001-3-33		*****
23.001-3-33	270 Mfg housing		BAS STAR 41854	0	0	0 26,700
Miller Sheri L	Massena 1 405801	8,800	COUNTY TAXABLE VALUE	27,000		
340 County Route 36	FRNT 414.00 DPTH	27,000	TOWN TAXABLE VALUE	27,000		
Chase Mills, NY 13621-3108	ACRES 2.10		SCHOOL TAXABLE VALUE	300		
	EAST-0313011 NRTH-1770067		AG002 Ag Dist #2	.00 MT		
	DEED BOOK 2013 PG-3432		FD022 Louisville Fire Prot	27,000 TO M		
	FULL MARKET VALUE	31,034				

	325 Cr 36			23.001-3-36		*****
23.001-3-36	312 Vac w/imprv - WTRFNT		COUNTY TAXABLE VALUE	8,000		1- 58-13
Premo Mark	Massena 1 405801	4,200	TOWN TAXABLE VALUE	8,000		
Premo Susan J	ACRES 1.10	8,000	SCHOOL TAXABLE VALUE	8,000		
714 County Route 38	EAST-0312720 NRTH-1770145		FD022 Louisville Fire Prot	8,000 TO M		
Norfolk, NY 13667-3204	DEED BOOK 2012 PG-2874					
	FULL MARKET VALUE	9,195				

	345 Cr 36			23.001-3-37		*****
23.001-3-37	260 Seasonal res - WTRFNT		COUNTY TAXABLE VALUE	6,400		1- 58-14
Colbert Christina	Massena 1 405801	5,400	TOWN TAXABLE VALUE	6,400		
83 Collins Rd	ACRES 1.10	6,400	SCHOOL TAXABLE VALUE	6,400		
Norwood, NY 13668	EAST-0312962 NRTH-1770309		FD022 Louisville Fire Prot	6,400 TO M		
	DEED BOOK 2007 PG-2455					
	FULL MARKET VALUE	7,356				

STATE OF NEW YORK
COUNTY - St Lawrence
TOWN - Louisville
SWIS - 405289

2 0 1 9 T E N T A T I V E A S S E S S M E N T R O L L
T A X A B L E SECTION OF THE ROLL - 1

PAGE 506
VALUATION DATE-JUL 01, 2018
TAXABLE STATUS DATE-MAR 01, 2019

TAX MAP NUMBER SEQUENCE
UNIFORM PERCENT OF VALUE IS 087.00
UNIFORM PERCENT OF VALUE IS 087.00

TAX MAP PARCEL NUMBER	PROPERTY LOCATION & CLASS	ASSESSMENT	EXEMPTION CODE	COUNTY	TOWN	SCHOOL
CURRENT OWNERS NAME	SCHOOL DISTRICT	LAND	TAX DESCRIPTION	TAXABLE VALUE		
CURRENT OWNERS ADDRESS	PARCEL SIZE/GRID COORD	TOTAL	SPECIAL DISTRICTS	ACCOUNT NO.		

23.001-3-38.1	353 Cr 36			23.001-3-38.1	*****	
Brady Timothy T	240 Rural res - WTRFNT		COUNTY TAXABLE VALUE		1- 72- 2	
135 Franklin Rd	Massena 1 405801	14,600	TOWN TAXABLE VALUE			
Waddington, NY 13694	ACRES 1.20	32,100	SCHOOL TAXABLE VALUE			
	EAST-0313089 NRTH-1770494		AG002 Ag Dist #2			
	DEED BOOK 2007 PG-18938		FD022 Louisville Fire Prot			
	FULL MARKET VALUE	36,897				

23.001-3-38.2	346 Cr 36			23.001-3-38.2	*****	
Mitchell Suzanne	270 Mfg housing		BAS STAR 41854 0			26,700
346 County Route 36	Massena 1 405801	9,300	COUNTY TAXABLE VALUE			
Chase Mills, NY 13621-3108	FRNT 167.00 DPTH 970.00	39,800	TOWN TAXABLE VALUE			
	BANK8888220		SCHOOL TAXABLE VALUE			
	EAST-0313555 NRTH-1769834		FD022 Louisville Fire Prot			
	DEED BOOK 2010 PG-18673					
	FULL MARKET VALUE	45,747				

STATE OF NEW YORK
 COUNTY - St Lawrence
 TOWN - Louisville
 SWIS - 405289

2 0 1 9 T E N T A T I V E A S S E S S M E N T R O L L
 T A X A B L E S E C T I O N O F T H E R O L L - 1
 M A P S E C T I O N - 0 2 3
 S U B - S E C T I O N - 0 0 1
 U N I F O R M P E R C E N T O F V A L U E I S 0 8 7 . 0 0

PAGE 507
 VALUATION DATE-JUL 01, 2018
 TAXABLE STATUS DATE-MAR 01, 2019
 RPS150/V04/L015
 CURRENT DATE 4/25/2019

*** S P E C I A L D I S T R I C T S U M M A R Y ***

CODE	DISTRICT NAME	TOTAL PARCELS	EXTENSION TYPE	EXTENSION VALUE	AD VALOREM VALUE	EXEMPT AMOUNT	TAXABLE VALUE
AG002	Ag Dist #2	45	MOVTAX				
FD022	Louisville Fir	59	TOTAL M		2334,300	15,215	2319,085

*** S C H O O L D I S T R I C T S U M M A R Y ***

CODE	DISTRICT NAME	TOTAL PARCELS	ASSESSED LAND	ASSESSED TOTAL	EXEMPT AMOUNT	TOTAL TAXABLE	STAR AMOUNT	STAR TAXABLE
405601	Madrid-Waddington	3	85,200	216,000	26,580	189,420	61,140	128,280
405801	Massena 1	56	806,000	2118,300	215	2118,085	502,940	1615,145
	S U B - T O T A L	59	891,200	2334,300	26,795	2307,505	564,080	1743,425
	T O T A L	59	891,200	2334,300	26,795	2307,505	564,080	1743,425

*** S Y S T E M C O D E S S U M M A R Y ***

NO SYSTEM EXEMPTIONS AT THIS LEVEL

*** E X E M P T I O N S U M M A R Y ***

CODE	DESCRIPTION	TOTAL PARCELS	COUNTY	TOWN	SCHOOL
41121	VET WAR CT	3	29,685	29,685	
41161	CW_15_VET/	1	7,695	7,695	
41720	Ag Distric	3	215	215	215
41834	ENH STAR	4			190,380
41854	BAS STAR	14			373,700
42100	Silo	1	15,000	15,000	15,000
47460	Forest 480	1	11,580	11,580	11,580
	T O T A L	27	64,175	64,175	590,875

STATE OF NEW YORK
COUNTY - St Lawrence
TOWN - Louisville
SWIS - 405289

2 0 1 9 T E N T A T I V E A S S E S S M E N T R O L L
T A X A B L E SECTION OF THE ROLL - 1
M A P S E C T I O N - 023
S U B - S E C T I O N - 001
UNIFORM PERCENT OF VALUE IS 087.00

PAGE 508
VALUATION DATE-JUL 01, 2018
TAXABLE STATUS DATE-MAR 01, 2019
RPS150/V04/L015
CURRENT DATE 4/25/2019

*** G R A N D T O T A L S ***

ROLL SEC	DESCRIPTION	TOTAL PARCELS	ASSESSED LAND	ASSESSED TOTAL	TAXABLE COUNTY	TAXABLE TOWN	TAXABLE SCHOOL	STAR TAXABLE
1	TAXABLE	59	891,200	2334,300	2270,125	2270,125	2307,505	1743,425

STATE OF NEW YORK
COUNTY - St Lawrence
TOWN - Louisville
SWIS - 405289

2 0 1 9 T E N T A T I V E A S S E S S M E N T R O L L
T A X A B L E SECTION OF THE ROLL - 1

PAGE 509
VALUATION DATE-JUL 01, 2018
TAXABLE STATUS DATE-MAR 01, 2019

TAX MAP NUMBER SEQUENCE
UNIFORM PERCENT OF VALUE IS 087.00
UNIFORM PERCENT OF VALUE IS 087.00

TAX MAP PARCEL NUMBER	PROPERTY LOCATION & CLASS	ASSESSMENT	EXEMPTION CODE	COUNTY	TOWN	SCHOOL
CURRENT OWNERS NAME	SCHOOL DISTRICT	LAND	TAX DESCRIPTION	TAXABLE VALUE		
CURRENT OWNERS ADDRESS	PARCEL SIZE/GRID COORD	TOTAL	SPECIAL DISTRICTS	ACCOUNT NO.		

23.002-2-1	Cr 39 910 Priv forest		COUNTY TAXABLE VALUE	23.002-2-1		1- 52- 6
Seaway Timber Harvesting Inc	Massena 1 405801	27,800	TOWN TAXABLE VALUE			
15121 State Highway 37	ACRES 111.10	27,800	SCHOOL TAXABLE VALUE			
Massena, NY 13662-3143	EAST-0329056 NRTH-1773676		FD022 Louisville Fire Prot			27,800 TO M
	DEED BOOK 2010 PG-19458					
	FULL MARKET VALUE	31,954				

23.002-2-2	Off Cr 39 323 Vacant rural		COUNTY TAXABLE VALUE	23.002-2-2		1- 47- 9
Lyons Edward G	Massena 1 405801	7,800	TOWN TAXABLE VALUE			
83 Stark Rd	ACRES 31.10	7,800	SCHOOL TAXABLE VALUE			
Norfolk, NY 13667-3144	EAST-0328276 NRTH-1772400		FD022 Louisville Fire Prot			7,800 TO M
	DEED BOOK 965 PG-1142					
	FULL MARKET VALUE	8,966				

23.002-2-3	Off Cr 39 910 Priv forest		COUNTY TAXABLE VALUE	23.002-2-3		1- 44-13
Lyons Edward Robert	Massena 1 405801	15,000	TOWN TAXABLE VALUE			
Attn: Ed Lyons	ACRES 99.60	15,000	SCHOOL TAXABLE VALUE			
83 Stark Rd	EAST-0327215 NRTH-1772032		AG002 Ag Dist #2			.00 MT
Norfolk, NY 13667-3144	DEED BOOK 1022 PG-255		FD022 Louisville Fire Prot			15,000 TO M
	FULL MARKET VALUE	17,241				

23.002-2-4.2	185 Fisher Rd 210 1 Family Res		COUNTY TAXABLE VALUE	23.002-2-4.2		
Brothers Roger C	Massena 1 405801	11,500	TOWN TAXABLE VALUE			
Brothers Victoria L	ACRES 11.10	37,400	SCHOOL TAXABLE VALUE			
PO Box 205	EAST-0324487 NRTH-1774216		AG002 Ag Dist #2			.00 MT
Raymondville, NY 13678-0205	DEED BOOK 1105 PG-563		FD022 Louisville Fire Prot			37,400 TO M
	FULL MARKET VALUE	42,989				

23.002-2-4.11	Fisher Rd 323 Vacant rural		COUNTY TAXABLE VALUE	23.002-2-4.11		1- 15- 4
Brothers Roger C	Massena 1 405801	20,900	TOWN TAXABLE VALUE			
Brothers Victoria L	ACRES 85.90	20,900	SCHOOL TAXABLE VALUE			
PO Box 205	EAST-0325158 NRTH-1773157		AG002 Ag Dist #2			.00 MT
Raymondville, NY 13678-0205	DEED BOOK 2002 PG-5774		FD022 Louisville Fire Prot			20,900 TO M
	FULL MARKET VALUE	24,023				

STATE OF NEW YORK
COUNTY - St Lawrence
TOWN - Louisville
SWIS - 405289

2 0 1 9 T E N T A T I V E A S S E S S M E N T R O L L
T A X A B L E SECTION OF THE ROLL - 1

PAGE 510
VALUATION DATE-JUL 01, 2018
TAXABLE STATUS DATE-MAR 01, 2019

TAX MAP NUMBER SEQUENCE
UNIFORM PERCENT OF VALUE IS 087.00
UNIFORM PERCENT OF VALUE IS 087.00

TAX MAP PARCEL NUMBER	PROPERTY LOCATION & CLASS	ASSESSMENT	EXEMPTION CODE-----	COUNTY-----	TOWN-----	SCHOOL
CURRENT OWNERS NAME	SCHOOL DISTRICT	LAND	TAX DESCRIPTION	TAXABLE VALUE		
CURRENT OWNERS ADDRESS	PARCEL SIZE/GRID COORD	TOTAL	SPECIAL DISTRICTS			ACCOUNT NO.

23.002-2-4.12	180 Fisher Rd				23.002-2-4.12	*****
Brothers Ronald C	210 1 Family Res		BAS STAR 41854	0		26,700
PO Box 87	Massena 1 405801	9,200	COUNTY TAXABLE VALUE	60,200		
Norfolk, NY 13667	FRNT 400.00 DPTH 370.00	60,200	TOWN TAXABLE VALUE	60,200		
	EAST-0324520 NRTH-1773576		SCHOOL TAXABLE VALUE	33,500		
	DEED BOOK 1999 PG-10390		AG002 Ag Dist #2	.00 MT		
	FULL MARKET VALUE	69,195	FD022 Louisville Fire Prot	60,200 TO M		

23.002-2-5	Fisher Rd/abandoned				23.002-2-5	*****
Spriggs Michael	910 Priv forest		COUNTY TAXABLE VALUE	16,300		1- 25- 5
9634 State Highway 37	Massena 1 405801	16,300	TOWN TAXABLE VALUE	16,300		
Ogdensburg, NY 13669	ACRES 162.90	16,300	SCHOOL TAXABLE VALUE	16,300		
	EAST-0325397 NRTH-1775795		FD022 Louisville Fire Prot	16,300 TO M		
	DEED BOOK 2016 PG-12762					
	FULL MARKET VALUE	18,736				

23.002-2-7	Cr 39				23.002-2-7	*****
Seaway Timber Harvesting Inc.	910 Priv forest		COUNTY TAXABLE VALUE	17,500		1- 10-13
15121 State Highway 37	Massena 1 405801	17,500	TOWN TAXABLE VALUE	17,500		
Massena, NY 13662-3143	ACRES 48.00	17,500	SCHOOL TAXABLE VALUE	17,500		
	EAST-0330441 NRTH-1775254		FD022 Louisville Fire Prot	17,500 TO M		
	DEED BOOK 2007 PG-17835					
	FULL MARKET VALUE	20,115				

23.002-2-8	Cr 39				23.002-2-8	*****
Harvey Edward Sr	322 Rural vac>10		COUNTY TAXABLE VALUE	17,100		1- 12- 2
Harvey Donna	Massena 1 405801	17,100	TOWN TAXABLE VALUE	17,100		
350 Tiernan Ridge Rd	FRNT 1497.00 DPTH	17,100	SCHOOL TAXABLE VALUE	17,100		
Chase Mills, NY 13621	ACRES 75.50		FD022 Louisville Fire Prot	17,100 TO M		
	EAST-0331055 NRTH-1774362					
	DEED BOOK 2017 PG-3900					
	FULL MARKET VALUE	19,655				

STATE OF NEW YORK
 COUNTY - St Lawrence
 TOWN - Louisville
 SWIS - 405289

2 0 1 9 T E N T A T I V E A S S E S S M E N T R O L L
 T A X A B L E S E C T I O N O F T H E R O L L - 1
 M A P S E C T I O N - 0 2 3
 S U B - S E C T I O N - 0 0 2
 U N I F O R M P E R C E N T O F V A L U E I S 0 8 7 . 0 0

PAGE 511
 VALUATION DATE-JUL 01, 2018
 TAXABLE STATUS DATE-MAR 01, 2019
 RPS150/V04/L015
 CURRENT DATE 4/25/2019

*** S P E C I A L D I S T R I C T S U M M A R Y ***

CODE	DISTRICT NAME	TOTAL PARCELS	EXTENSION TYPE	EXTENSION VALUE	AD VALOREM VALUE	EXEMPT AMOUNT	TAXABLE VALUE
AG002	Ag Dist #2	4	MOVTAX				
FD022	Louisville Fir	9	TOTAL M		220,000		220,000

*** S C H O O L D I S T R I C T S U M M A R Y ***

CODE	DISTRICT NAME	TOTAL PARCELS	ASSESSED LAND	ASSESSED TOTAL	EXEMPT AMOUNT	TOTAL TAXABLE	STAR AMOUNT	STAR TAXABLE
405801	Massena 1	9	143,100	220,000		220,000	26,700	193,300
	S U B - T O T A L	9	143,100	220,000		220,000	26,700	193,300
	T O T A L	9	143,100	220,000		220,000	26,700	193,300

*** S Y S T E M C O D E S S U M M A R Y ***

NO SYSTEM EXEMPTIONS AT THIS LEVEL

*** E X E M P T I O N S U M M A R Y ***

CODE	DESCRIPTION	TOTAL PARCELS	COUNTY	TOWN	SCHOOL
41854	BAS STAR	1			26,700
	T O T A L	1			26,700

*** G R A N D T O T A L S ***

ROLL SEC	DESCRIPTION	TOTAL PARCELS	ASSESSED LAND	ASSESSED TOTAL	TAXABLE COUNTY	TAXABLE TOWN	TAXABLE SCHOOL	STAR TAXABLE
1	TAXABLE	9	143,100	220,000	220,000	220,000	220,000	193,300

STATE OF NEW YORK
COUNTY - St Lawrence
TOWN - Louisville
SWIS - 405289

2 0 1 9 T E N T A T I V E A S S E S S M E N T R O L L
T A X A B L E SECTION OF THE ROLL - 1

PAGE 512
VALUATION DATE-JUL 01, 2018
TAXABLE STATUS DATE-MAR 01, 2019

TAX MAP NUMBER SEQUENCE
UNIFORM PERCENT OF VALUE IS 087.00
UNIFORM PERCENT OF VALUE IS 087.00

TAX MAP PARCEL NUMBER	PROPERTY LOCATION & CLASS	ASSESSMENT	EXEMPTION CODE	COUNTY	TOWN	SCHOOL
CURRENT OWNERS NAME	SCHOOL DISTRICT	LAND	TAX DESCRIPTION	TAXABLE VALUE		
CURRENT OWNERS ADDRESS	PARCEL SIZE/GRID COORD	TOTAL	SPECIAL DISTRICTS			ACCOUNT NO.

23.003-1-2.12	261 Dishaw Rd			23.003-1-2.12		*****
Farley Theodore J (LU)	270 Mfg housing		ENH STAR 41834	0	0	61,140
261 Dishaw Rd	Madrid-Waddingt 405601	6,700	COUNTY TAXABLE VALUE	72,900		
Chase Mills, NY 13621-3109	FRNT 209.00 DPTH 193.00	72,900	TOWN TAXABLE VALUE	72,900		
	EAST-0314479 NRTH-1764941		SCHOOL TAXABLE VALUE	11,760		
	DEED BOOK 2015 PG-2720		FD022 Louisville Fire Prot	72,900 TO M		
	FULL MARKET VALUE	83,793				

23.003-1-2.111	361 Dishaw Rd			23.003-1-2.111		*****
Martin James T II & Etal	112 Dairy farm		COUNTY TAXABLE VALUE	86,200		1- 48-15
Martin John F & Etal	Madrid-Waddingt 405601	47,600	TOWN TAXABLE VALUE	86,200		
Connie Martin	ACRES 299.30	86,200	SCHOOL TAXABLE VALUE	86,200		
501 County Route 36	EAST-0312809 NRTH-1764295		AG002 Ag Dist #2	.00 MT		
Chase Mills, NY 13621	DEED BOOK 2007 PG-255		FD022 Louisville Fire Prot	86,200 TO M		
	FULL MARKET VALUE	99,080				

23.003-1-3	Off Dishaw Rd			23.003-1-3		*****
Hollis Gregory K	910 Priv forest		COUNTY TAXABLE VALUE	5,600		1-18-9
9 St Lawrence Crescent	Massena 1 405801	5,600	TOWN TAXABLE VALUE	5,600		
Waddington, NY 13694	ACRES 37.00	5,600	SCHOOL TAXABLE VALUE	5,600		
	EAST-0319307 NRTH-1765978		AG002 Ag Dist #2	.00 MT		
	DEED BOOK 2018 PG-12517		FD022 Louisville Fire Prot	5,600 TO M		
	FULL MARKET VALUE	6,437				

23.003-1-4	Dishaw Rd			23.003-1-4		*****
Lyon James	105 Vac farmland		COUNTY TAXABLE VALUE	15,000		1- 62- 7
Ruddy Fred	Norwood-Norfolk 406201	15,000	TOWN TAXABLE VALUE	15,000		
5 Ransom Ave	FRNT 162.00 DPTH	15,000	SCHOOL TAXABLE VALUE	15,000		
Massena, NY 13662	ACRES 92.60		AG002 Ag Dist #2	.00 MT		
	EAST-0316255 NRTH-1767449		FD022 Louisville Fire Prot	15,000 TO M		
	DEED BOOK 2003 PG-8109					
	FULL MARKET VALUE	17,241				

23.003-1-6	Nation Rd			23.003-1-6		*****
Hollis Gregory K	910 Priv forest		COUNTY TAXABLE VALUE	3,500		1- 25- 3
9 St Lawrence Crescent	Massena 1 405801	3,500	TOWN TAXABLE VALUE	3,500		
Waddington, NY 13694	ACRES 24.00	3,500	SCHOOL TAXABLE VALUE	3,500		
	EAST-0320303 NRTH-1767924		AG002 Ag Dist #2	.00 MT		
	DEED BOOK 2018 PG-12517		FD022 Louisville Fire Prot	3,500 TO M		
	FULL MARKET VALUE	4,023				

STATE OF NEW YORK
COUNTY - St Lawrence
TOWN - Louisville
SWIS - 405289

2 0 1 9 T E N T A T I V E A S S E S S M E N T R O L L

T A X A B L E SECTION OF THE ROLL - 1

VALUATION DATE-JUL 01, 2018
TAXABLE STATUS DATE-MAR 01, 2019

TAX MAP NUMBER SEQUENCE
UNIFORM PERCENT OF VALUE IS 087.00
UNIFORM PERCENT OF VALUE IS 087.00

TAX MAP PARCEL NUMBER	PROPERTY LOCATION & CLASS	ASSESSMENT	EXEMPTION CODE	COUNTY	TOWN	SCHOOL
CURRENT OWNERS NAME	SCHOOL DISTRICT	LAND	TAX DESCRIPTION	TAXABLE VALUE		
CURRENT OWNERS ADDRESS	PARCEL SIZE/GRID COORD	TOTAL	SPECIAL DISTRICTS	ACCOUNT NO.		

23.003-1-7.1	Nation Rd 910 Priv forest			23.003-1-7.1	1-26-6.1	
Goodspeed Craig S	Massena 1 405801	2,400	COUNTY TAXABLE VALUE			2,400
9108 State Highway 56	ACRES 9.70	2,400	TOWN TAXABLE VALUE			2,400
Norfolk, NY 13667-3268	EAST-0320628 NRTH-1767773		SCHOOL TAXABLE VALUE			2,400
	DEED BOOK 2013 PG-18775		AG002 Ag Dist #2			.00 MT
	FULL MARKET VALUE	2,759	FD022 Louisville Fire Prot			2,400 TO M

23.003-1-7.2	Nation Rd 910 Priv forest			23.003-1-7.2	1-26-6.2	
Goodspeed Craig	Massena 1 405801	1,000	COUNTY TAXABLE VALUE			1,000
9108 State Highway 56	ACRES 9.70	1,000	TOWN TAXABLE VALUE			1,000
Norfolk, NY 13667	EAST-0320866 NRTH-1767708		SCHOOL TAXABLE VALUE			1,000
	DEED BOOK 2005 PG-11666		AG002 Ag Dist #2			.00 MT
	FULL MARKET VALUE	1,149	FD022 Louisville Fire Prot			1,000 TO M

23.003-1-8	Nation Rd 322 Rural vac>10			23.003-1-8	1-25-2	
Hollis Gregory K	Massena 1 405801	5,400	COUNTY TAXABLE VALUE			5,400
9 St Lawrence Crescent	FRNT 640.00 DPTH	5,400	TOWN TAXABLE VALUE			5,400
Waddington, NY 13694	ACRES 35.80		SCHOOL TAXABLE VALUE			5,400
	EAST-0320520 NRTH-1767124		AG002 Ag Dist #2			.00 MT
	DEED BOOK 2018 PG-12517		FD022 Louisville Fire Prot			5,400 TO M
	FULL MARKET VALUE	6,207				

23.003-1-9	Nation Rd 322 Rural vac>10			23.003-1-9	1-28-7	
Hollis Gregory K	Massena 1 405801	3,200	COUNTY TAXABLE VALUE			3,200
9 St Lawrence Crescent	ACRES 21.40	3,200	TOWN TAXABLE VALUE			3,200
Waddington, NY 13694	EAST-0321559 NRTH-1767189		SCHOOL TAXABLE VALUE			3,200
	DEED BOOK 2018 PG-12517		AG002 Ag Dist #2			.00 MT
	FULL MARKET VALUE	3,678	FD022 Louisville Fire Prot			3,200 TO M

23.003-1-10	Off Dishaw Rd 910 Priv forest			23.003-1-10	1-15-3	
Brothers Francis W	Madrid-Waddingt 405601	6,100	COUNTY TAXABLE VALUE			6,100
454 County Route 44	ACRES 24.30	6,100	TOWN TAXABLE VALUE			6,100
Chase Mills, NY 13621-3172	EAST-0312357 NRTH-1760984		SCHOOL TAXABLE VALUE			6,100
	DEED BOOK 2005 PG-15076		AG002 Ag Dist #2			.00 MT
	FULL MARKET VALUE	7,011	FD022 Louisville Fire Prot			6,100 TO M

STATE OF NEW YORK
COUNTY - St Lawrence
TOWN - Louisville
SWIS - 405289

2 0 1 9 T E N T A T I V E A S S E S S M E N T R O L L
T A X A B L E SECTION OF THE ROLL - 1

PAGE 514
VALUATION DATE-JUL 01, 2018
TAXABLE STATUS DATE-MAR 01, 2019

TAX MAP NUMBER SEQUENCE
UNIFORM PERCENT OF VALUE IS 087.00
UNIFORM PERCENT OF VALUE IS 087.00

TAX MAP PARCEL NUMBER	PROPERTY LOCATION & CLASS	ASSESSMENT	EXEMPTION CODE	COUNTY	TOWN	SCHOOL
CURRENT OWNERS NAME	SCHOOL DISTRICT	LAND	TAX DESCRIPTION	TAXABLE VALUE		
CURRENT OWNERS ADDRESS	PARCEL SIZE/GRID COORD	TOTAL	SPECIAL DISTRICTS	ACCOUNT NO.		

23.003-1-11	180 Dishaw Rd			23.003-1-11		*****
O'Neil Francis (Estate)	240 Rural res		COUNTY TAXABLE VALUE		1- 55- 3	
% Patti O'Neil	Norwood-Norfolk 406201	18,700	TOWN TAXABLE VALUE			
190 Marsh Rd	ACRES 49.30	50,000	SCHOOL TAXABLE VALUE			
Norfolk, NY 13667	EAST-0317748 NRTH-1764876		AG002 Ag Dist #2			
	DEED BOOK 706 PG-554		FD022 Louisville Fire Prot			
	FULL MARKET VALUE	57,471				

23.003-1-12.2	201 Dishaw Rd			23.003-1-12.2		*****
Young Cody R	270 Mfg housing		COUNTY TAXABLE VALUE		1- 53- 4.2	
5317 County Route 14	Norwood-Norfolk 406201	8,000	TOWN TAXABLE VALUE			
Chase Mills, NY 13621	ACRES 1.60	38,400	SCHOOL TAXABLE VALUE			
	EAST-0316054 NRTH-1764192		AG002 Ag Dist #2			
	DEED BOOK 2009 PG-19050		FD022 Louisville Fire Prot			
	FULL MARKET VALUE	44,138				

23.003-1-12.11	217 Dishaw Rd			23.003-1-12.11		*****
Mossow Paul (LU)	270 Mfg housing		ENH STAR 41834	0	0	0 52,000
Mossow Bonnie (LU)	Norwood-Norfolk 406201	22,000	COUNTY TAXABLE VALUE			
217 Dishaw Rd	FRNT 440.00 DPTH	52,000	TOWN TAXABLE VALUE			
Chase Mills, NY 13621-3109	ACRES 50.30		SCHOOL TAXABLE VALUE			
	EAST-0314609 NRTH-1763384		AG002 Ag Dist #2			
	DEED BOOK 2012 PG-1841		FD022 Louisville Fire Prot			
	FULL MARKET VALUE	59,770				

23.003-1-13.1	Dishaw Rd			23.003-1-13.1		*****
Seguin Tina M	910 Priv forest		COUNTY TAXABLE VALUE		1- 24-10	
175 Dishaw Rd	Norwood-Norfolk 406201	20,000	TOWN TAXABLE VALUE			
Chase Mills, NY 13621	ACRES 79.80	20,000	SCHOOL TAXABLE VALUE			
	EAST-0316233 NRTH-1765395		AG002 Ag Dist #2			
	DEED BOOK 2009 PG-3278		FD022 Louisville Fire Prot			
	FULL MARKET VALUE	22,989				

23.003-1-13.2	260 Dishaw Rd			23.003-1-13.2		*****
Clark John M & Karen J	270 Mfg housing		VET WAR CT 41121	0	3,585	3,585 0
Clark John A	Norwood-Norfolk 406201	8,000	BAS STAR 41854	0	0	0 23,900
260 Dishaw Rd	FRNT 632.00 DPTH 412.00	23,900	COUNTY TAXABLE VALUE			
Chase Mills, NY 13621-3152	ACRES 5.00		TOWN TAXABLE VALUE			
	EAST-0314849 NRTH-1765147		SCHOOL TAXABLE VALUE			
	DEED BOOK 2011 PG-19351		AG002 Ag Dist #2			
	FULL MARKET VALUE	27,471	FD022 Louisville Fire Prot			

STATE OF NEW YORK
COUNTY - St Lawrence
TOWN - Louisville
SWIS - 405289

2 0 1 9 T E N T A T I V E A S S E S S M E N T R O L L

T A X A B L E SECTION OF THE ROLL - 1

PAGE 515

VALUATION DATE-JUL 01, 2018

TAXABLE STATUS DATE-MAR 01, 2019

TAX MAP NUMBER SEQUENCE
UNIFORM PERCENT OF VALUE IS 087.00
UNIFORM PERCENT OF VALUE IS 087.00

TAX MAP PARCEL NUMBER	PROPERTY LOCATION & CLASS	ASSESSMENT	EXEMPTION CODE	COUNTY	TOWN	SCHOOL
CURRENT OWNERS NAME	SCHOOL DISTRICT	LAND	TAX DESCRIPTION	TAXABLE VALUE		
CURRENT OWNERS ADDRESS	PARCEL SIZE/GRID COORD	TOTAL	SPECIAL DISTRICTS	ACCOUNT NO.		

23.003-1-14	175 Dishaw Rd			23.003-1-14		*****
Seguin Tina M	240 Rural res		COUNTY TAXABLE VALUE			1- 24-11
175 Dishaw Rd	Norwood-Norfolk 406201	16,700	TOWN TAXABLE VALUE			
Chase Mills, NY 13621	ACRES 43.10	51,300	SCHOOL TAXABLE VALUE			
	EAST-0316347 NRTH-1764124		AG002 Ag Dist #2			
	DEED BOOK 2009 PG-3278		FD022 Louisville Fire Prot			
	FULL MARKET VALUE	58,966				

23.003-1-15.11	Dishaw Rd			23.003-1-15.11		*****
O'Neil Patricia L	843 Non-ceil. rr		COUNTY TAXABLE VALUE			
O'Neil Sharon L	Madrid-Waddingt 405601	2,100	TOWN TAXABLE VALUE			
190 Marsh Rd	FRNT 85.00 DPTH	2,100	SCHOOL TAXABLE VALUE			
Norfolk, NY 13667-3138	ACRES 1.00		FD022 Louisville Fire Prot			
	EAST-0316880 NRTH-1764071					
	DEED BOOK 2010 PG-11887					
	FULL MARKET VALUE	2,414				

23.003-1-16.12	Dishaw Rd			23.003-1-16.12		*****
Tyo Paul (LU)	322 Rural vac>10		COUNTY TAXABLE VALUE			
Tyo Elizabeth (LU)	Madrid-Waddingt 405601	18,500	TOWN TAXABLE VALUE			
% Paula LaPierre	FRNT 2220.00 DPTH	18,500	SCHOOL TAXABLE VALUE			
111 Rockledge Ln	ACRES 127.60		AG002 Ag Dist #2			
Saranac Lake, NY 12983-5913	EAST-0314322 NRTH-1766482		FD022 Louisville Fire Prot			
	DEED BOOK 2010 PG-16314					
	FULL MARKET VALUE	21,264				

23.003-1-17	Off Dishaw Rd			23.003-1-17		*****
Lyon James	105 Vac farmland		COUNTY TAXABLE VALUE			
Ruddy Fred	Norwood-Norfolk 406201	12,600	TOWN TAXABLE VALUE			
5 Ransom Ave	ACRES 83.40	12,600	SCHOOL TAXABLE VALUE			
Massena, NY 13662	EAST-0318181 NRTH-1766541		AG002 Ag Dist #2			
	DEED BOOK 2003 PG-8109		FD022 Louisville Fire Prot			
	FULL MARKET VALUE	14,483				

23.003-1-18	Off Dishaw Rd			23.003-1-18		*****
Tiernan Edward T Jr	322 Rural vac>10		COUNTY TAXABLE VALUE			
169 Tiernan Rd	Madrid-Waddingt 405601	900	TOWN TAXABLE VALUE			
Waddington, NY 13694	ACRES 18.00	900	SCHOOL TAXABLE VALUE			
	EAST-0313440 NRTH-1761892		AG002 Ag Dist #2			
	DEED BOOK 1998 PG-6694		FD022 Louisville Fire Prot			
	FULL MARKET VALUE	1,034				

STATE OF NEW YORK
 COUNTY - St Lawrence
 TOWN - Louisville
 SWIS - 405289

2 0 1 9 T E N T A T I V E A S S E S S M E N T R O L L
 T A X A B L E S E C T I O N O F T H E R O L L - 1
 M A P S E C T I O N - 0 2 3
 S U B - S E C T I O N - 0 0 3
 U N I F O R M P E R C E N T O F V A L U E I S 0 8 7 . 0 0

PAGE 516
 VALUATION DATE-JUL 01, 2018
 TAXABLE STATUS DATE-MAR 01, 2019
 RPS150/V04/L015
 CURRENT DATE 4/25/2019

*** S P E C I A L D I S T R I C T S U M M A R Y ***

CODE	DISTRICT NAME	TOTAL PARCELS	EXTENSION TYPE	EXTENSION VALUE	AD VALOREM VALUE	EXEMPT AMOUNT	TAXABLE VALUE
AG002	Ag Dist #2	18	MOVTAX				
FD022	Louisville Fir	20	TOTAL M		471,000		471,000

*** S C H O O L D I S T R I C T S U M M A R Y ***

CODE	DISTRICT NAME	TOTAL PARCELS	ASSESSED LAND	ASSESSED TOTAL	EXEMPT AMOUNT	TOTAL TAXABLE	STAR AMOUNT	STAR TAXABLE
405601	Madrid-Waddington	6	81,900	186,700		186,700	61,140	125,560
405801	Massena 1	6	21,100	21,100		21,100		21,100
406201	Norwood-Norfolk	8	121,000	263,200		263,200	75,900	187,300
	S U B - T O T A L	20	224,000	471,000		471,000	137,040	333,960
	T O T A L	20	224,000	471,000		471,000	137,040	333,960

*** S Y S T E M C O D E S S U M M A R Y ***

NO SYSTEM EXEMPTIONS AT THIS LEVEL

*** E X E M P T I O N S U M M A R Y ***

CODE	DESCRIPTION	TOTAL PARCELS	COUNTY	TOWN	SCHOOL
41121	VET WAR CT	1	3,585	3,585	
41834	ENH STAR	2			113,140
41854	BAS STAR	1			23,900
	T O T A L	4	3,585	3,585	137,040

STATE OF NEW YORK
COUNTY - St Lawrence
TOWN - Louisville
SWIS - 405289

2 0 1 9 T E N T A T I V E A S S E S S M E N T R O L L
T A X A B L E SECTION OF THE ROLL - 1
M A P S E C T I O N - 023
S U B - S E C T I O N - 003
UNIFORM PERCENT OF VALUE IS 087.00

PAGE 517
VALUATION DATE-JUL 01, 2018
TAXABLE STATUS DATE-MAR 01, 2019
RPS150/V04/L015
CURRENT DATE 4/25/2019

*** G R A N D T O T A L S ***

ROLL SEC	DESCRIPTION	TOTAL PARCELS	ASSESSED LAND	ASSESSED TOTAL	TAXABLE COUNTY	TAXABLE TOWN	TAXABLE SCHOOL	STAR TAXABLE
1	TAXABLE	20	224,000	471,000	467,415	467,415	471,000	333,960

STATE OF NEW YORK
 COUNTY - St Lawrence
 TOWN - Louisville
 SWIS - 405289

2 0 1 9 T E N T A T I V E A S S E S S M E N T R O L L
 T A X A B L E S E C T I O N O F T H E R O L L - 1

PAGE 518
 VALUATION DATE-JUL 01, 2018
 TAXABLE STATUS DATE-MAR 01, 2019
 RPS150/V04/L015
 CURRENT DATE 4/25/2019

S U B - S E C T I O N - 003
 U N I F O R M P E R C E N T O F V A L U E I S 087.00
 R O L L S U B S E C T I O N - - T O T A L S

*** S P E C I A L D I S T R I C T S U M M A R Y ***

CODE	DISTRICT NAME	TOTAL PARCELS	EXTENSION TYPE	EXTENSION VALUE	AD VALOREM VALUE	EXEMPT AMOUNT	TAXABLE VALUE
AG002	Ag Dist #2	586	MOVTAX				
FD022	Louisville Fir	1,650	TOTAL M		128267,814	221,974	128045,840
LT018	Louisville Lig	29	TOTAL M		2388,400		2388,400
LT019	Louisville Lig	20	TOTAL M		1179,100		1179,100
LT033	Louisville Lig	182	TOTAL M		29337,200		29337,200
LT039	Louisville Lig	10	TOTAL		938,700		938,700
WD026	E Louisville W	494	UNITS				
WD028	Water District	331	FEE				
WD032	E Lsvle WD #3	484	MOVTAX				

*** S C H O O L D I S T R I C T S U M M A R Y ***

CODE	DISTRICT NAME	TOTAL PARCELS	ASSESSED LAND	ASSESSED TOTAL	EXEMPT AMOUNT	TOTAL TAXABLE	STAR AMOUNT	STAR TAXABLE
405601	Madrid-Waddington	144	2043,790	6643,051	141,694	6501,357	1642,820	4858,537
405801	Massena 1	1,498	36171,880	121361,563	581,609	120779,954	24921,520	95858,434
406201	Norwood-Norfolk	8	121,000	263,200		263,200	75,900	187,300
S U B - T O T A L		1,650	38336,670	128267,814	723,303	127544,511	26640,240	100904,271
T O T A L		1,650	38336,670	128267,814	723,303	127544,511	26640,240	100904,271

*** S Y S T E M C O D E S S U M M A R Y ***

NO SYSTEM EXEMPTIONS AT THIS LEVEL

*** E X E M P T I O N S U M M A R Y ***

CODE	DESCRIPTION	TOTAL PARCELS	COUNTY	TOWN	SCHOOL
41111	Vet Pro Ra	7	206,153	206,153	
41121	VET WAR CT	62	600,360	600,360	
41131	VET COM CT	50	791,550	791,550	
41141	VET DIS CT	23	465,355	465,355	

STATE OF NEW YORK
 COUNTY - St Lawrence
 TOWN - Louisville
 SWIS - 405289

2 0 1 9 T E N T A T I V E A S S E S S M E N T R O L L
 T A X A B L E S E C T I O N O F T H E R O L L - 1

PAGE 519
 VALUATION DATE-JUL 01, 2018
 TAXABLE STATUS DATE-MAR 01, 2019
 RPS150/V04/L015
 CURRENT DATE 4/25/2019

S U B - S E C T I O N - 003
 U N I F O R M P E R C E N T O F V A L U E I S 087.00
 R O L L S U B S E C T I O N - T O T A L S

*** E X E M P T I O N S U M M A R Y ***

CODE	DESCRIPTION	TOTAL PARCELS	COUNTY	TOWN	SCHOOL
41161	CW_15_VET/	23	226,695	226,695	
41690	RPTL466_f	16	42,720	42,720	42,720
41700	Ag Buildin	3	185,000	185,000	185,000
41720	Ag Distric	10	20,274	20,274	20,274
41730	Ag Land Co	1	2,550	2,550	2,550
41800	Aged - All	5	124,700	124,700	124,700
41802	Aged - Cou	12	345,993		
41803	Aged - Tow	19		635,380	
41834	ENH STAR	236			13293,440
41854	BAS STAR	498			13346,800
41932	Dis & Lim	2	39,600		
42100	Silo	10	201,700	201,700	201,700
47460	Forest 480	4	42,514	42,514	42,514
47610	Business I	3	103,845	103,845	103,845
	T O T A L	984	3399,009	3648,796	27363,543

*** G R A N D T O T A L S ***

ROLL SEC	DESCRIPTION	TOTAL PARCELS	ASSESSED LAND	ASSESSED TOTAL	TAXABLE COUNTY	TAXABLE TOWN	TAXABLE SCHOOL	STAR TAXABLE
1	TAXABLE	1,650	38336,670	128267,814	124868,805	124619,018	127544,511	100904,271

STATE OF NEW YORK
 COUNTY - St Lawrence
 TOWN - Louisville
 SWIS - 405289

2 0 1 9 T E N T A T I V E A S S E S S M E N T R O L L
 T A X A B L E S E C T I O N O F T H E R O L L - 1

PAGE 520
 VALUATION DATE-JUL 01, 2018
 TAXABLE STATUS DATE-MAR 01, 2019
 RPS150/V04/L015
 CURRENT DATE 4/25/2019

UNIFORM PERCENT OF VALUE IS 087.00

R O L L S E C T I O N T O T A L S

*** S P E C I A L D I S T R I C T S U M M A R Y ***

CODE	DISTRICT NAME	TOTAL PARCELS	EXTENSION TYPE	EXTENSION VALUE	AD VALOREM VALUE	EXEMPT AMOUNT	TAXABLE VALUE
AG002	Ag Dist #2	586	MOVTAX				
FD022	Louisville Fir	1,650	TOTAL M		128267,814	221,974	128045,840
LT018	Louisville Lig	29	TOTAL M		2388,400		2388,400
LT019	Louisville Lig	20	TOTAL M		1179,100		1179,100
LT033	Louisville Lig	182	TOTAL M		29337,200		29337,200
LT039	Louisville Lig	10	TOTAL		938,700		938,700
WD026	E Louisville W	494	UNITS				
WD028	Water District	331	FEE				
WD032	E Lsvle WD #3	484	MOVTAX				

*** S C H O O L D I S T R I C T S U M M A R Y ***

CODE	DISTRICT NAME	TOTAL PARCELS	ASSESSED LAND	ASSESSED TOTAL	EXEMPT AMOUNT	TOTAL TAXABLE	STAR AMOUNT	STAR TAXABLE
405601	Madrid-Waddington	144	2043,790	6643,051	141,694	6501,357	1642,820	4858,537
405801	Massena 1	1,498	36171,880	121361,563	581,609	120779,954	24921,520	95858,434
406201	Norwood-Norfolk	8	121,000	263,200		263,200	75,900	187,300
S U B - T O T A L		1,650	38336,670	128267,814	723,303	127544,511	26640,240	100904,271
T O T A L		1,650	38336,670	128267,814	723,303	127544,511	26640,240	100904,271

*** S Y S T E M C O D E S S U M M A R Y ***

NO SYSTEM EXEMPTIONS AT THIS LEVEL

*** E X E M P T I O N S U M M A R Y ***

CODE	DESCRIPTION	TOTAL PARCELS	COUNTY	TOWN	SCHOOL
41111	Vet Pro Ra	7	206,153	206,153	
41121	VET WAR CT	62	600,360	600,360	
41131	VET COM CT	50	791,550	791,550	
41141	VET DIS CT	23	465,355	465,355	

STATE OF NEW YORK
 COUNTY - St Lawrence
 TOWN - Louisville
 SWIS - 405289

2 0 1 9 T E N T A T I V E A S S E S S M E N T R O L L
 T A X A B L E S E C T I O N O F T H E R O L L - 1

PAGE 521
 VALUATION DATE-JUL 01, 2018
 TAXABLE STATUS DATE-MAR 01, 2019
 RPS150/V04/L015
 CURRENT DATE 4/25/2019

UNIFORM PERCENT OF VALUE IS 087.00

R O L L S E C T I O N T O T A L S

*** E X E M P T I O N S U M M A R Y ***

CODE	DESCRIPTION	TOTAL PARCELS	COUNTY	TOWN	SCHOOL
41161	CW_15_VET/	23	226,695	226,695	
41690	RPTL466_f	16	42,720	42,720	42,720
41700	Ag Buildin	3	185,000	185,000	185,000
41720	Ag Distric	10	20,274	20,274	20,274
41730	Ag Land Co	1	2,550	2,550	2,550
41800	Aged - All	5	124,700	124,700	124,700
41802	Aged - Cou	12	345,993		
41803	Aged - Tow	19		635,380	
41834	ENH STAR	236			13293,440
41854	BAS STAR	498			13346,800
41932	Dis & Lim	2	39,600		
42100	Silo	10	201,700	201,700	201,700
47460	Forest 480	4	42,514	42,514	42,514
47610	Business I	3	103,845	103,845	103,845
	T O T A L	984	3399,009	3648,796	27363,543

*** G R A N D T O T A L S ***

ROLL SEC	DESCRIPTION	TOTAL PARCELS	ASSESSED LAND	ASSESSED TOTAL	TAXABLE COUNTY	TAXABLE TOWN	TAXABLE SCHOOL	STAR TAXABLE
1	TAXABLE	1,650	38336,670	128267,814	124868,805	124619,018	127544,511	100904,271

STATE OF NEW YORK
COUNTY - St Lawrence
TOWN - Louisville
SWIS - 405289

2 0 1 9 T E N T A T I V E A S S E S S M E N T R O L L
STATE OWNED LAND SECTION OF THE ROLL - 3
TAX MAP NUMBER SEQUENCE
UNIFORM PERCENT OF VALUE IS 087.00

PAGE 522
VALUATION DATE-JUL 01, 2018
TAXABLE STATUS DATE-MAR 01, 2019

TAX MAP PARCEL NUMBER	PROPERTY LOCATION & CLASS	ASSESSMENT	EXEMPTION CODE-----	COUNTY-----	TOWN-----	SCHOOL
CURRENT OWNERS NAME	SCHOOL DISTRICT	LAND	TAX DESCRIPTION	TAXABLE VALUE		
CURRENT OWNERS ADDRESS	PARCEL SIZE/GRID COORD	TOTAL	SPECIAL DISTRICTS	ACCOUNT NO.		

15.004-1-37	Off Cr 39			15.004-1-37	*****	
New York State Reforestation	932 Forest s532b		COUNTY TAXABLE VALUE	87,600	0110001	
Attn: SLC Treasurer	Massena 1 405801	87,600	TOWN TAXABLE VALUE	87,600		
48 Court St	ACRES 358.70 BANK9999998	87,600	SCHOOL TAXABLE VALUE	87,600		
Canton, NY 13617	EAST-0334685 NRTH-1777308		FD022 Louisville Fire Prot	87,600 TO M		
	FULL MARKET VALUE	100,690				

STATE OF NEW YORK
COUNTY - St Lawrence
TOWN - Louisville
SWIS - 405289

2 0 1 9 T E N T A T I V E A S S E S S M E N T R O L L
STATE OWNED LAND SECTION OF THE ROLL - 3

PAGE 524
VALUATION DATE-JUL 01, 2018
TAXABLE STATUS DATE-MAR 01, 2019

TAX MAP NUMBER SEQUENCE
UNIFORM PERCENT OF VALUE IS 087.00
UNIFORM PERCENT OF VALUE IS 087.00

TAX MAP PARCEL NUMBER	PROPERTY LOCATION & CLASS	ASSESSMENT	EXEMPTION CODE	COUNTY	TOWN	SCHOOL
CURRENT OWNERS NAME	SCHOOL DISTRICT	LAND	TAX DESCRIPTION	TAXABLE VALUE		
CURRENT OWNERS ADDRESS	PARCEL SIZE/GRID COORD	TOTAL	SPECIAL DISTRICTS	ACCOUNT NO.		
***** 352.000-1 *****						
352.000-1	Town Louisville					
New York State Transition Assm	993 Transition t		COUNTY TAXABLE VALUE			0
Attn: SLC Treasurer	Massena 1 405801	0	TOWN TAXABLE VALUE			0
48 Court St	BANK9999998	0	SCHOOL TAXABLE VALUE			0
Canton, NY 13617	FULL MARKET VALUE	0	FD022 Louisville Fire Prot			0 TO M

STATE OF NEW YORK
 COUNTY - St Lawrence
 TOWN - Louisville
 SWIS - 405289

2 0 1 9 T E N T A T I V E A S S E S S M E N T R O L L
 STATE OWNED LAND SECTION OF THE ROLL - 3
 M A P S E C T I O N - 352
 S U B - S E C T I O N - 000
 UNIFORM PERCENT OF VALUE IS 087.00

PAGE 525
 VALUATION DATE-JUL 01, 2018
 TAXABLE STATUS DATE-MAR 01, 2019
 RPS150/V04/L015
 CURRENT DATE 4/25/2019

*** S P E C I A L D I S T R I C T S U M M A R Y ***

CODE	DISTRICT NAME	TOTAL PARCELS	EXTENSION TYPE	EXTENSION VALUE	AD VALOREM VALUE	EXEMPT AMOUNT	TAXABLE VALUE
FD022	Louisville Fir	1	TOTAL M				

*** S C H O O L D I S T R I C T S U M M A R Y ***

CODE	DISTRICT NAME	TOTAL PARCELS	ASSESSED LAND	ASSESSED TOTAL	EXEMPT AMOUNT	TOTAL TAXABLE	STAR AMOUNT	STAR TAXABLE
405801	Massena 1	1						
	S U B - T O T A L	1						
	T O T A L	1						

*** S Y S T E M C O D E S S U M M A R Y ***

NO SYSTEM EXEMPTIONS AT THIS LEVEL

*** E X E M P T I O N S U M M A R Y ***

NO EXEMPTIONS AT THIS LEVEL

*** G R A N D T O T A L S ***

ROLL SEC	DESCRIPTION	TOTAL PARCELS	ASSESSED LAND	ASSESSED TOTAL	TAXABLE COUNTY	TAXABLE TOWN	TAXABLE SCHOOL	STAR TAXABLE
3	STATE OWNED LAND	1						

STATE OF NEW YORK
COUNTY - St Lawrence
TOWN - Louisville
SWIS - 405289

2 0 1 9 T E N T A T I V E A S S E S S M E N T R O L L
SPECIAL FRANCHISE SECTION OF THE ROLL - 5
TAX MAP NUMBER SEQUENCE
UNIFORM PERCENT OF VALUE IS 087.00

PAGE 528
VALUATION DATE-JUL 01, 2018
TAXABLE STATUS DATE-MAR 01, 2019

TAX MAP PARCEL NUMBER	PROPERTY LOCATION & CLASS	ASSESSMENT	EXEMPTION CODE	COUNTY	TOWN	SCHOOL
CURRENT OWNERS NAME	SCHOOL DISTRICT	LAND	TAX DESCRIPTION	TAXABLE VALUE		
CURRENT OWNERS ADDRESS	PARCEL SIZE/GRID COORD	TOTAL	SPECIAL DISTRICTS	ACCOUNT NO.		
*****	Louisville Town			555.007-17-1	*****	
555.007-17-1	869 Television		COUNTY TAXABLE VALUE	171,273		5- 87- 1
Time Warner of Syracuse	Massena 1 405801	0	TOWN TAXABLE VALUE	171,273		
Company Code 950630	Special Franchise	171,273	SCHOOL TAXABLE VALUE	171,273		
PO Box 7467	950680-4052		FD022 Louisville Fire Prot	171,273 TO M		
Charlotte, NC 28241	BANK9999982					
	FULL MARKET VALUE	196,866				

STATE OF NEW YORK
 COUNTY - St Lawrence
 TOWN - Louisville
 SWIS - 405289

2 0 1 9 T E N T A T I V E A S S E S S M E N T R O L L
 SPECIAL FRANCHISE SECTION OF THE ROLL - 5
 M A P S E C T I O N - 555
 S U B - S E C T I O N - 007
 UNIFORM PERCENT OF VALUE IS 087.00

PAGE 529
 VALUATION DATE-JUL 01, 2018
 TAXABLE STATUS DATE-MAR 01, 2019
 RPS150/V04/L015
 CURRENT DATE 4/25/2019

*** S P E C I A L D I S T R I C T S U M M A R Y ***

CODE	DISTRICT NAME	TOTAL PARCELS	EXTENSION TYPE	EXTENSION VALUE	AD VALOREM VALUE	EXEMPT AMOUNT	TAXABLE VALUE
FD022	Louisville Fir	1	TOTAL M		171,273		171,273

*** S C H O O L D I S T R I C T S U M M A R Y ***

CODE	DISTRICT NAME	TOTAL PARCELS	ASSESSED LAND	ASSESSED TOTAL	EXEMPT AMOUNT	TOTAL TAXABLE	STAR AMOUNT	STAR TAXABLE
405801	Massena 1	1		171,273		171,273		171,273
	S U B - T O T A L	1		171,273		171,273		171,273
	T O T A L	1		171,273		171,273		171,273

*** S Y S T E M C O D E S S U M M A R Y ***

NO SYSTEM EXEMPTIONS AT THIS LEVEL

*** E X E M P T I O N S U M M A R Y ***

NO EXEMPTIONS AT THIS LEVEL

*** G R A N D T O T A L S ***

ROLL SEC	DESCRIPTION	TOTAL PARCELS	ASSESSED LAND	ASSESSED TOTAL	TAXABLE COUNTY	TAXABLE TOWN	TAXABLE SCHOOL	STAR TAXABLE
5	SPECIAL FRANCHISE	1		171,273	171,273	171,273	171,273	171,273

STATE OF NEW YORK
COUNTY - St Lawrence
TOWN - Louisville
SWIS - 405289

2 0 1 9 T E N T A T I V E A S S E S S M E N T R O L L
SPECIAL FRANCHISE SECTION OF THE ROLL - 5

PAGE 530
VALUATION DATE-JUL 01, 2018
TAXABLE STATUS DATE-MAR 01, 2019

TAX MAP NUMBER SEQUENCE
UNIFORM PERCENT OF VALUE IS 087.00
UNIFORM PERCENT OF VALUE IS 087.00

TAX MAP PARCEL NUMBER	PROPERTY LOCATION & CLASS	ASSESSMENT	EXEMPTION CODE	COUNTY	TOWN	SCHOOL
CURRENT OWNERS NAME	SCHOOL DISTRICT	LAND	TAX DESCRIPTION	TAXABLE VALUE		
CURRENT OWNERS ADDRESS	PARCEL SIZE/GRID COORD	TOTAL	SPECIAL DISTRICTS	ACCOUNT NO.		

555.008-17-1	Town Louisville			555.008-17-1		*****
Verizon New York Inc	866 Telephone		COUNTY TAXABLE VALUE			5- 87- 4. 1
Attn: Company Code 631900	Massena 1 405801	0	TOWN TAXABLE VALUE			
PO Box 152206	Special Franchise	261,593	SCHOOL TAXABLE VALUE			
Irving, TX 75015-2206	App Factor 93.9% Ma Sch		FD022 Louisville Fire Prot			
	BANK9999997		LT018 Louisville Light 1			
	FULL MARKET VALUE	300,682	LT019 Louisville Light 2			
			LT033 Louisville Light 3			

555.008-17-2	Town Louisville			555.008-17-2		*****
Verizon New York Inc	866 Telephone		COUNTY TAXABLE VALUE			5- 87- 4. 2
Attn: Company Code 631900	Norwood-Norfolk 406201	0	TOWN TAXABLE VALUE			
PO Box 152206	Special Franchise	585	SCHOOL TAXABLE VALUE			
Irving, TX 75015-2206	App Factor .21% Nn Sch		FD022 Louisville Fire Prot			
	BANK9999997		LT018 Louisville Light 1			
	FULL MARKET VALUE	672	LT019 Louisville Light 2			
			LT033 Louisville Light 3			

555.008-17-3	Town Louisville			555.008-17-3		*****
Verizon New York Inc	866 Telephone		COUNTY TAXABLE VALUE			5- 87- 4. 3
Attn: Company Code 631900	Madrid-Waddingt 405601	0	TOWN TAXABLE VALUE			
PO Box 152206	Special Franchise	16,409	SCHOOL TAXABLE VALUE			
Irving, TX 75015-2206	App Factor 5.89% Mw Sch		FD022 Louisville Fire Prot			
	BANK9999997		LT018 Louisville Light 1			
	FULL MARKET VALUE	18,861	LT019 Louisville Light 2			
			LT033 Louisville Light 3			

STATE OF NEW YORK
 COUNTY - St Lawrence
 TOWN - Louisville
 SWIS - 405289

2 0 1 9 T E N T A T I V E A S S E S S M E N T R O L L
 SPECIAL FRANCHISE SECTION OF THE ROLL - 5
 M A P S E C T I O N - 555
 S U B - S E C T I O N - 008
 UNIFORM PERCENT OF VALUE IS 087.00

PAGE 531
 VALUATION DATE-JUL 01, 2018
 TAXABLE STATUS DATE-MAR 01, 2019
 RPS150/V04/L015
 CURRENT DATE 4/25/2019

*** S P E C I A L D I S T R I C T S U M M A R Y ***

CODE	DISTRICT NAME	TOTAL PARCELS	EXTENSION TYPE	EXTENSION VALUE	AD VALOREM VALUE	EXEMPT AMOUNT	TAXABLE VALUE
FD022	Louisville Fir	3	TOTAL M		278,587		278,587
LT018	Louisville Lig	3	TOTAL M		3,064		3,064
LT019	Louisville Lig	3	TOTAL M		1,922		1,922
LT033	Louisville Lig	3	TOTAL M		32,483		32,483

*** S C H O O L D I S T R I C T S U M M A R Y ***

CODE	DISTRICT NAME	TOTAL PARCELS	ASSESSED LAND	ASSESSED TOTAL	EXEMPT AMOUNT	TOTAL TAXABLE	STAR AMOUNT	STAR TAXABLE
405601	Madrid-Waddington	1		16,409		16,409		16,409
405801	Massena 1	1		261,593		261,593		261,593
406201	Norwood-Norfolk	1		585		585		585
	S U B - T O T A L	3		278,587		278,587		278,587
	T O T A L	3		278,587		278,587		278,587

*** S Y S T E M C O D E S S U M M A R Y ***

NO SYSTEM EXEMPTIONS AT THIS LEVEL

*** E X E M P T I O N S U M M A R Y ***

NO EXEMPTIONS AT THIS LEVEL

*** G R A N D T O T A L S ***

ROLL SEC	DESCRIPTION	TOTAL PARCELS	ASSESSED LAND	ASSESSED TOTAL	TAXABLE COUNTY	TAXABLE TOWN	TAXABLE SCHOOL	STAR TAXABLE
5	SPECIAL FRANCHISE	3		278,587	278,587	278,587	278,587	278,587

STATE OF NEW YORK
 COUNTY - St Lawrence
 TOWN - Louisville
 SWIS - 405289

2 0 1 9 T E N T A T I V E A S S E S S M E N T R O L L
 SPECIAL FRANCHISE SECTION OF THE ROLL - 5

PAGE 532
 VALUATION DATE-JUL 01, 2018
 TAXABLE STATUS DATE-MAR 01, 2019

TAX MAP NUMBER SEQUENCE
 UNIFORM PERCENT OF VALUE IS 087.00
 UNIFORM PERCENT OF VALUE IS 087.00

TAX MAP PARCEL NUMBER	PROPERTY LOCATION & CLASS	ASSESSMENT	EXEMPTION CODE-----	COUNTY-----	TOWN-----	SCHOOL
CURRENT OWNERS NAME	SCHOOL DISTRICT	LAND	TAX DESCRIPTION	TAXABLE VALUE		
CURRENT OWNERS ADDRESS	PARCEL SIZE/GRID COORD	TOTAL	SPECIAL DISTRICTS	ACCOUNT NO.		
*****	Louisville Town			555.012-17-1	*****	*****
555.012-17-1	861 Elec & gas		COUNTY TAXABLE VALUE	182,705		5- 87- 7
St Lawrence Gas Co	Massena 1 405801	0	TOWN TAXABLE VALUE	182,705		
Company Code 139900	Special Franchise	182,705	SCHOOL TAXABLE VALUE	182,705		
PO Box 270	App Factor 100% Ma Sch		FD022 Louisville Fire Prot	182,705 TO M		
Massena, NY 13662	BANK9999995					
	FULL MARKET VALUE	210,006				

STATE OF NEW YORK
 COUNTY - St Lawrence
 TOWN - Louisville
 SWIS - 405289

2 0 1 9 T E N T A T I V E A S S E S S M E N T R O L L
 SPECIAL FRANCHISE SECTION OF THE ROLL - 5
 M A P S E C T I O N - 555
 S U B - S E C T I O N - 012
 UNIFORM PERCENT OF VALUE IS 087.00

PAGE 533
 VALUATION DATE-JUL 01, 2018
 TAXABLE STATUS DATE-MAR 01, 2019
 RPS150/V04/L015
 CURRENT DATE 4/25/2019

*** S P E C I A L D I S T R I C T S U M M A R Y ***

CODE	DISTRICT NAME	TOTAL PARCELS	EXTENSION TYPE	EXTENSION VALUE	AD VALOREM VALUE	EXEMPT AMOUNT	TAXABLE VALUE
FD022	Louisville Fir	1	TOTAL M		182,705		182,705

*** S C H O O L D I S T R I C T S U M M A R Y ***

CODE	DISTRICT NAME	TOTAL PARCELS	ASSESSED LAND	ASSESSED TOTAL	EXEMPT AMOUNT	TOTAL TAXABLE	STAR AMOUNT	STAR TAXABLE
405801	Massena 1	1		182,705		182,705		182,705
	S U B - T O T A L	1		182,705		182,705		182,705
	T O T A L	1		182,705		182,705		182,705

*** S Y S T E M C O D E S S U M M A R Y ***

NO SYSTEM EXEMPTIONS AT THIS LEVEL

*** E X E M P T I O N S U M M A R Y ***

NO EXEMPTIONS AT THIS LEVEL

*** G R A N D T O T A L S ***

ROLL SEC	DESCRIPTION	TOTAL PARCELS	ASSESSED LAND	ASSESSED TOTAL	TAXABLE COUNTY	TAXABLE TOWN	TAXABLE SCHOOL	STAR TAXABLE
5	SPECIAL FRANCHISE	1		182,705	182,705	182,705	182,705	182,705

STATE OF NEW YORK
COUNTY - St Lawrence
TOWN - Louisville
SWIS - 405289

2 0 1 9 T E N T A T I V E A S S E S S M E N T R O L L
SPECIAL FRANCHISE SECTION OF THE ROLL - 5

PAGE 534
VALUATION DATE-JUL 01, 2018
TAXABLE STATUS DATE-MAR 01, 2019

TAX MAP NUMBER SEQUENCE
UNIFORM PERCENT OF VALUE IS 087.00
UNIFORM PERCENT OF VALUE IS 087.00

TAX MAP PARCEL NUMBER	PROPERTY LOCATION & CLASS	ASSESSMENT	EXEMPTION CODE	COUNTY	TOWN	SCHOOL
CURRENT OWNERS NAME	SCHOOL DISTRICT	LAND	TAX DESCRIPTION	TAXABLE VALUE		
CURRENT OWNERS ADDRESS	PARCEL SIZE/GRID COORD	TOTAL	SPECIAL DISTRICTS	ACCOUNT NO.		
***** 555.020-17-1 *****						
555.020-17-1	Town Louisville					
SLIC Network Solutions Inc	836 Telecom. eq.		COUNTY TAXABLE VALUE			103,373
FV # 701360-4052	Massena 1 405801	0	TOWN TAXABLE VALUE			103,373
PO Box 122	Special Franchise	103,373	SCHOOL TAXABLE VALUE			103,373
Nicholville, NY 12965-0122	100% Ma Sch		FD022 Louisville Fire Prot			103,373 TO M
	FULL MARKET VALUE	118,820				

STATE OF NEW YORK
 COUNTY - St Lawrence
 TOWN - Louisville
 SWIS - 405289

2 0 1 9 T E N T A T I V E A S S E S S M E N T R O L L
 SPECIAL FRANCHISE SECTION OF THE ROLL - 5
 M A P S E C T I O N - 555
 S U B - S E C T I O N - 020
 UNIFORM PERCENT OF VALUE IS 087.00

PAGE 535
 VALUATION DATE-JUL 01, 2018
 TAXABLE STATUS DATE-MAR 01, 2019
 RPS150/V04/L015
 CURRENT DATE 4/25/2019

*** S P E C I A L D I S T R I C T S U M M A R Y ***

CODE	DISTRICT NAME	TOTAL PARCELS	EXTENSION TYPE	EXTENSION VALUE	AD VALOREM VALUE	EXEMPT AMOUNT	TAXABLE VALUE
FD022	Louisville Fir	1	TOTAL M		103,373		103,373

*** S C H O O L D I S T R I C T S U M M A R Y ***

CODE	DISTRICT NAME	TOTAL PARCELS	ASSESSED LAND	ASSESSED TOTAL	EXEMPT AMOUNT	TOTAL TAXABLE	STAR AMOUNT	STAR TAXABLE
405801	Massena 1	1		103,373		103,373		103,373
	S U B - T O T A L	1		103,373		103,373		103,373
	T O T A L	1		103,373		103,373		103,373

*** S Y S T E M C O D E S S U M M A R Y ***

NO SYSTEM EXEMPTIONS AT THIS LEVEL

*** E X E M P T I O N S U M M A R Y ***

NO EXEMPTIONS AT THIS LEVEL

*** G R A N D T O T A L S ***

ROLL SEC	DESCRIPTION	TOTAL PARCELS	ASSESSED LAND	ASSESSED TOTAL	TAXABLE COUNTY	TAXABLE TOWN	TAXABLE SCHOOL	STAR TAXABLE
5	SPECIAL FRANCHISE	1		103,373	103,373	103,373	103,373	103,373

STATE OF NEW YORK
 COUNTY - St Lawrence
 TOWN - Louisville
 SWIS - 405289

2 0 1 9 T E N T A T I V E A S S E S S M E N T R O L L
 SPECIAL FRANCHISE SECTION OF THE ROLL - 5

PAGE 536
 VALUATION DATE-JUL 01, 2018
 TAXABLE STATUS DATE-MAR 01, 2019
 RPS150/V04/L015
 CURRENT DATE 4/25/2019

S U B - S E C T I O N - 020
 UNIFORM PERCENT OF VALUE IS 087.00
 R O L L S U B S E C T I O N - - T O T A L S

*** S P E C I A L D I S T R I C T S U M M A R Y ***

CODE	DISTRICT NAME	TOTAL PARCELS	EXTENSION TYPE	EXTENSION VALUE	AD VALOREM VALUE	EXEMPT AMOUNT	TAXABLE VALUE
FD022	Louisville Fir	6	TOTAL M		735,938		735,938
LT018	Louisville Lig	3	TOTAL M		3,064		3,064
LT019	Louisville Lig	3	TOTAL M		1,922		1,922
LT033	Louisville Lig	3	TOTAL M		32,483		32,483

*** S C H O O L D I S T R I C T S U M M A R Y ***

CODE	DISTRICT NAME	TOTAL PARCELS	ASSESSED LAND	ASSESSED TOTAL	EXEMPT AMOUNT	TOTAL TAXABLE	STAR AMOUNT	STAR TAXABLE
405601	Madrid-Waddington	1		16,409		16,409		16,409
405801	Massena 1	4		718,944		718,944		718,944
406201	Norwood-Norfolk	1		585		585		585
	S U B - T O T A L	6		735,938		735,938		735,938
	T O T A L	6		735,938		735,938		735,938

*** S Y S T E M C O D E S S U M M A R Y ***

NO SYSTEM EXEMPTIONS AT THIS LEVEL

*** E X E M P T I O N S U M M A R Y ***

NO EXEMPTIONS AT THIS LEVEL

*** G R A N D T O T A L S ***

ROLL SEC	DESCRIPTION	TOTAL PARCELS	ASSESSED LAND	ASSESSED TOTAL	TAXABLE COUNTY	TAXABLE TOWN	TAXABLE SCHOOL	STAR TAXABLE
5	SPECIAL FRANCHISE	6		735,938	735,938	735,938	735,938	735,938

STATE OF NEW YORK
COUNTY - St Lawrence
TOWN - Louisville
SWIS - 405289

2 0 1 9 T E N T A T I V E A S S E S S M E N T R O L L

SPECIAL FRANCHISE SECTION OF THE ROLL - 5 SUB-SECT - R VALUATION DATE-JUL 01, 2018
TAXABLE STATUS DATE-MAR 01, 2019

TAX MAP NUMBER SEQUENCE
UNIFORM PERCENT OF VALUE IS 087.00
UNIFORM PERCENT OF VALUE IS 087.00

TAX MAP PARCEL NUMBER	PROPERTY LOCATION & CLASS	ASSESSMENT	EXEMPTION CODE	COUNTY	TOWN	SCHOOL
CURRENT OWNERS NAME	SCHOOL DISTRICT	LAND	TAX DESCRIPTION	TAXABLE VALUE		
CURRENT OWNERS ADDRESS	PARCEL SIZE/GRID COORD	TOTAL	SPECIAL DISTRICTS	ACCOUNT NO.		

555.009-17-1.1	Town Louisville			555.009-17-1.1		*****
Niagara Mohawk Power Corp	861 Elec & gas		COUNTY TAXABLE VALUE			5- 87- 5.11
Company Code 132350	Massena 1 405801	0	TOWN TAXABLE VALUE			
Real Estate Tax	Special Franchise	141,464	SCHOOL TAXABLE VALUE			
300 Erie Blvd W	App Factor 93.9% Ma Sch		FD022 Louisville Fire Prot			
Syracuse, NY 13202-4250	BANK9999996		LT018 Louisville Light 1			
	FULL MARKET VALUE	162,602	LT019 Louisville Light 2			
			LT033 Louisville Light 3			

555.009-17-2	Town Louisville			555.009-17-2		*****
Niagara Mohawk Power Corp	861 Elec & gas		COUNTY TAXABLE VALUE			5- 87- 5. 2
Company Code 132350	Norwood-Norfolk 406201	0	TOWN TAXABLE VALUE			
Real Estate Tax	Special Franchise	316	SCHOOL TAXABLE VALUE			
300 Erie Blvd W	App Factor .21% Nn Sch		FD022 Louisville Fire Prot			
Syracuse, NY 13202-4250	BANK9999996					
	FULL MARKET VALUE	363				

555.009-17-3	Town Louisville			555.009-17-3		*****
Niagara Mohawk Power Corp	861 Elec & gas		COUNTY TAXABLE VALUE			5- 87- 5. 3
Company Code 132350	Madrid-Waddingt 405601	0	TOWN TAXABLE VALUE			
Real Estate Tax	Special Franchise	8,874	SCHOOL TAXABLE VALUE			
300 Erie Blvd W	App Factor 5.89% Mw Sch		FD022 Louisville Fire Prot			
Syracuse, NY 13202-4250	BANK9999996					
	FULL MARKET VALUE	10,200				

STATE OF NEW YORK
 COUNTY - St Lawrence
 TOWN - Louisville
 SWIS - 405289

2 0 1 9 T E N T A T I V E A S S E S S M E N T R O L L
 SPECIAL FRANCHISE SECTION OF THE ROLL - 5
 M A P S E C T I O N - 555
 S U B - S E C T I O N - 009
 UNIFORM PERCENT OF VALUE IS 087.00

PAGE 538
 SUB-SECT - R VALUATION DATE-JUL 01, 2018
 TAXABLE STATUS DATE-MAR 01, 2019
 RPS150/V04/L015
 CURRENT DATE 4/25/2019

*** S P E C I A L D I S T R I C T S U M M A R Y ***

CODE	DISTRICT NAME	TOTAL PARCELS	EXTENSION TYPE	EXTENSION VALUE	AD VALOREM VALUE	EXEMPT AMOUNT	TAXABLE VALUE
FD022	Louisville Fir	3	TOTAL M		150,654		150,654
LT018	Louisville Lig	1	TOTAL M		20,555		20,555
LT019	Louisville Lig	1	TOTAL M		12,902		12,902
LT033	Louisville Lig	1	TOTAL M		34,645		34,645

*** S C H O O L D I S T R I C T S U M M A R Y ***

CODE	DISTRICT NAME	TOTAL PARCELS	ASSESSED LAND	ASSESSED TOTAL	EXEMPT AMOUNT	TOTAL TAXABLE	STAR AMOUNT	STAR TAXABLE
405601	Madrid-Waddington	1		8,874		8,874		8,874
405801	Massena 1	1		141,464		141,464		141,464
406201	Norwood-Norfolk	1		316		316		316
	S U B - T O T A L	3		150,654		150,654		150,654
	T O T A L	3		150,654		150,654		150,654

*** S Y S T E M C O D E S S U M M A R Y ***

NO SYSTEM EXEMPTIONS AT THIS LEVEL

*** E X E M P T I O N S U M M A R Y ***

NO EXEMPTIONS AT THIS LEVEL

*** G R A N D T O T A L S ***

ROLL SEC	DESCRIPTION	TOTAL PARCELS	ASSESSED LAND	ASSESSED TOTAL	TAXABLE COUNTY	TAXABLE TOWN	TAXABLE SCHOOL	STAR TAXABLE
5	SPECIAL FRANCHISE	3		150,654	150,654	150,654	150,654	150,654

STATE OF NEW YORK
 COUNTY - St Lawrence
 TOWN - Louisville
 SWIS - 405289

2 0 1 9 T E N T A T I V E A S S E S S M E N T R O L L

SPECIAL FRANCHISE SECTION OF THE ROLL - 5 SUB-SECT - R VALUATION DATE-JUL 01, 2018

TAXABLE STATUS DATE-MAR 01, 2019

RPS150/V04/L015

CURRENT DATE 4/25/2019

S U B - S E C T I O N - 009
 UNIFORM PERCENT OF VALUE IS 087.00
 R O L L S U B S E C T I O N - R - T O T A L S

*** S P E C I A L D I S T R I C T S U M M A R Y ***

CODE	DISTRICT NAME	TOTAL PARCELS	EXTENSION TYPE	EXTENSION VALUE	AD VALOREM VALUE	EXEMPT AMOUNT	TAXABLE VALUE
FD022	Louisville Fir	3	TOTAL M		150,654		150,654
LT018	Louisville Lig	1	TOTAL M		20,555		20,555
LT019	Louisville Lig	1	TOTAL M		12,902		12,902
LT033	Louisville Lig	1	TOTAL M		34,645		34,645

*** S C H O O L D I S T R I C T S U M M A R Y ***

CODE	DISTRICT NAME	TOTAL PARCELS	ASSESSED LAND	ASSESSED TOTAL	EXEMPT AMOUNT	TOTAL TAXABLE	STAR AMOUNT	STAR TAXABLE
405601	Madrid-Waddington	1		8,874		8,874		8,874
405801	Massena 1	1		141,464		141,464		141,464
406201	Norwood-Norfolk	1		316		316		316
	S U B - T O T A L	3		150,654		150,654		150,654
	T O T A L	3		150,654		150,654		150,654

*** S Y S T E M C O D E S S U M M A R Y ***

NO SYSTEM EXEMPTIONS AT THIS LEVEL

*** E X E M P T I O N S U M M A R Y ***

NO EXEMPTIONS AT THIS LEVEL

*** G R A N D T O T A L S ***

ROLL SEC	DESCRIPTION	TOTAL PARCELS	ASSESSED LAND	ASSESSED TOTAL	TAXABLE COUNTY	TAXABLE TOWN	TAXABLE SCHOOL	STAR TAXABLE
5	SPECIAL FRANCHISE	3		150,654	150,654	150,654	150,654	150,654

STATE OF NEW YORK
 COUNTY - St Lawrence
 TOWN - Louisville
 SWIS - 405289

2 0 1 9 T E N T A T I V E A S S E S S M E N T R O L L
 SPECIAL FRANCHISE SECTION OF THE ROLL - 5

PAGE 540
 VALUATION DATE-JUL 01, 2018
 TAXABLE STATUS DATE-MAR 01, 2019
 RPS150/V04/L015
 CURRENT DATE 4/25/2019

UNIFORM PERCENT OF VALUE IS 087.00

R O L L S E C T I O N T O T A L S

*** S P E C I A L D I S T R I C T S U M M A R Y ***

CODE	DISTRICT NAME	TOTAL PARCELS	EXTENSION TYPE	EXTENSION VALUE	AD VALOREM VALUE	EXEMPT AMOUNT	TAXABLE VALUE
FD022	Louisville Fir	9	TOTAL M		886,592		886,592
LT018	Louisville Lig	4	TOTAL M		23,619		23,619
LT019	Louisville Lig	4	TOTAL M		14,824		14,824
LT033	Louisville Lig	4	TOTAL M		67,128		67,128

*** S C H O O L D I S T R I C T S U M M A R Y ***

CODE	DISTRICT NAME	TOTAL PARCELS	ASSESSED LAND	ASSESSED TOTAL	EXEMPT AMOUNT	TOTAL TAXABLE	STAR AMOUNT	STAR TAXABLE
405601	Madrid-Waddington	2		25,283		25,283		25,283
405801	Massena 1	5		860,408		860,408		860,408
406201	Norwood-Norfolk	2		901		901		901
	S U B - T O T A L	9		886,592		886,592		886,592
	T O T A L	9		886,592		886,592		886,592

*** S Y S T E M C O D E S S U M M A R Y ***

NO SYSTEM EXEMPTIONS AT THIS LEVEL

*** E X E M P T I O N S U M M A R Y ***

NO EXEMPTIONS AT THIS LEVEL

*** G R A N D T O T A L S ***

ROLL SEC	DESCRIPTION	TOTAL PARCELS	ASSESSED LAND	ASSESSED TOTAL	TAXABLE COUNTY	TAXABLE TOWN	TAXABLE SCHOOL	STAR TAXABLE
5	SPECIAL FRANCHISE	9		886,592	886,592	886,592	886,592	886,592

STATE OF NEW YORK
 COUNTY - St Lawrence
 TOWN - Louisville
 SWIS - 405289

2 0 1 9 T E N T A T I V E A S S E S S M E N T R O L L
 UTILITY & R.R. SECTION OF THE ROLL - 6
 TAX MAP NUMBER SEQUENCE
 UNIFORM PERCENT OF VALUE IS 087.00

PAGE 541
 VALUATION DATE-JUL 01, 2018
 TAXABLE STATUS DATE-MAR 01, 2019

TAX MAP PARCEL NUMBER	PROPERTY LOCATION & CLASS	ASSESSMENT	EXEMPTION CODE-----	COUNTY-----	TOWN-----	SCHOOL
CURRENT OWNERS NAME	SCHOOL DISTRICT	LAND	TAX DESCRIPTION	TAXABLE VALUE		
CURRENT OWNERS ADDRESS	PARCEL SIZE/GRID COORD	TOTAL	SPECIAL DISTRICTS	ACCOUNT NO.		
***** 9.062-1-4 *****						
9.062-1-4	61 Kingsley Rd			COUNTY	TAXABLE VALUE	83,300
SBC Holdings LLC	837 Cell Tower			TOWN	TAXABLE VALUE	83,300
% AT & T Property Tax Dept	Massena 1 405801	23,500		SCHOOL	TAXABLE VALUE	83,300
1010 Pine 9E-L-01	FRNT 50.00 DPTH	83,300		FD022 Louisville Fire Prot	83,300 TO M	
Saint Louis, MO 63101	ACRES 7.80			WD026 E Louisville Water	.00 UN	
	EAST-0340996 NRTH-1797461					
	DEED BOOK 2005 PG-990					
	FULL MARKET VALUE	95,747				

STATE OF NEW YORK
 COUNTY - St Lawrence
 TOWN - Louisville
 SWIS - 405289

2 0 1 9 T E N T A T I V E A S S E S S M E N T R O L L
 UTILITY & R.R. SECTION OF THE ROLL - 6
 M A P S E C T I O N - 009
 S U B - S E C T I O N - 062
 UNIFORM PERCENT OF VALUE IS 087.00

PAGE 542
 VALUATION DATE-JUL 01, 2018
 TAXABLE STATUS DATE-MAR 01, 2019
 RPS150/V04/L015
 CURRENT DATE 4/25/2019

*** S P E C I A L D I S T R I C T S U M M A R Y ***

CODE	DISTRICT NAME	TOTAL PARCELS	EXTENSION TYPE	EXTENSION VALUE	AD VALOREM VALUE	EXEMPT AMOUNT	TAXABLE VALUE
FD022	Louisville Fir	1	TOTAL M		83,300		83,300
WD026	E Louisville W	1	UNITS				

*** S C H O O L D I S T R I C T S U M M A R Y ***

CODE	DISTRICT NAME	TOTAL PARCELS	ASSESSED LAND	ASSESSED TOTAL	EXEMPT AMOUNT	TOTAL TAXABLE	STAR AMOUNT	STAR TAXABLE
405801	Massena 1	1	23,500	83,300		83,300		83,300
	S U B - T O T A L	1	23,500	83,300		83,300		83,300
	T O T A L	1	23,500	83,300		83,300		83,300

*** S Y S T E M C O D E S S U M M A R Y ***

NO SYSTEM EXEMPTIONS AT THIS LEVEL

*** E X E M P T I O N S U M M A R Y ***

NO EXEMPTIONS AT THIS LEVEL

*** G R A N D T O T A L S ***

ROLL SEC	DESCRIPTION	TOTAL PARCELS	ASSESSED LAND	ASSESSED TOTAL	TAXABLE COUNTY	TAXABLE TOWN	TAXABLE SCHOOL	STAR TAXABLE
6	UTILITIES & N.C.	1	23,500	83,300	83,300	83,300	83,300	83,300

STATE OF NEW YORK
 COUNTY - St Lawrence
 TOWN - Louisville
 SWIS - 405289

2 0 1 9 T E N T A T I V E A S S E S S M E N T R O L L
 UTILITY & R.R. SECTION OF THE ROLL - 6

PAGE 543
 VALUATION DATE-JUL 01, 2018
 TAXABLE STATUS DATE-MAR 01, 2019

TAX MAP NUMBER SEQUENCE
 UNIFORM PERCENT OF VALUE IS 087.00
 UNIFORM PERCENT OF VALUE IS 087.00

TAX MAP PARCEL NUMBER	PROPERTY LOCATION & CLASS	ASSESSMENT	EXEMPTION CODE-----	COUNTY-----	TOWN-----	SCHOOL
CURRENT OWNERS NAME	SCHOOL DISTRICT	LAND	TAX DESCRIPTION	TAXABLE VALUE		
CURRENT OWNERS ADDRESS	PARCEL SIZE/GRID COORD	TOTAL	SPECIAL DISTRICTS	ACCOUNT NO.		

15.001-1-17.21	1007 Cr 39			15.001-1-17.21	*****	
Kerr Christopher A	837 Cell Tower		COUNTY TAXABLE VALUE	242,900		
516 County Route 39	Massena 1 405801	24,100	TOWN TAXABLE VALUE	242,900		
Massena, NY 13662	ACRES 8.10	242,900	SCHOOL TAXABLE VALUE	242,900		
	EAST-0319519 NRTH-1789129		FD022 Louisville Fire Prot	242,900 TO M		
	DEED BOOK 2004 PG-7221		WD032 E Lsvle WD #3	.00 MT		
	FULL MARKET VALUE	279,195				

STATE OF NEW YORK
 COUNTY - St Lawrence
 TOWN - Louisville
 SWIS - 405289

2 0 1 9 T E N T A T I V E A S S E S S M E N T R O L L
 UTILITY & R.R. SECTION OF THE ROLL - 6
 M A P S E C T I O N - 015
 S U B - S E C T I O N - 001
 UNIFORM PERCENT OF VALUE IS 087.00

PAGE 544
 VALUATION DATE-JUL 01, 2018
 TAXABLE STATUS DATE-MAR 01, 2019
 RPS150/V04/L015
 CURRENT DATE 4/25/2019

*** S P E C I A L D I S T R I C T S U M M A R Y ***

CODE	DISTRICT NAME	TOTAL PARCELS	EXTENSION TYPE	EXTENSION VALUE	AD VALOREM VALUE	EXEMPT AMOUNT	TAXABLE VALUE
FD022	Louisville Fir	1	TOTAL M		242,900		242,900
WD032	E Lsvle WD #3	1	MOVTAX				

*** S C H O O L D I S T R I C T S U M M A R Y ***

CODE	DISTRICT NAME	TOTAL PARCELS	ASSESSED LAND	ASSESSED TOTAL	EXEMPT AMOUNT	TOTAL TAXABLE	STAR AMOUNT	STAR TAXABLE
405801	Massena 1	1	24,100	242,900		242,900		242,900
	S U B - T O T A L	1	24,100	242,900		242,900		242,900
	T O T A L	1	24,100	242,900		242,900		242,900

*** S Y S T E M C O D E S S U M M A R Y ***

NO SYSTEM EXEMPTIONS AT THIS LEVEL

*** E X E M P T I O N S U M M A R Y ***

NO EXEMPTIONS AT THIS LEVEL

*** G R A N D T O T A L S ***

ROLL SEC	DESCRIPTION	TOTAL PARCELS	ASSESSED LAND	ASSESSED TOTAL	TAXABLE COUNTY	TAXABLE TOWN	TAXABLE SCHOOL	STAR TAXABLE
6	UTILITIES & N.C.	1	24,100	242,900	242,900	242,900	242,900	242,900

STATE OF NEW YORK
 COUNTY - St Lawrence
 TOWN - Louisville
 SWIS - 405289

2 0 1 9 T E N T A T I V E A S S E S S M E N T R O L L
 UTILITY & R.R. SECTION OF THE ROLL - 6

PAGE 545
 VALUATION DATE-JUL 01, 2018
 TAXABLE STATUS DATE-MAR 01, 2019

TAX MAP NUMBER SEQUENCE
 UNIFORM PERCENT OF VALUE IS 087.00
 UNIFORM PERCENT OF VALUE IS 087.00

TAX MAP PARCEL NUMBER	PROPERTY LOCATION & CLASS	ASSESSMENT	EXEMPTION CODE-----	COUNTY-----	TOWN-----	SCHOOL
CURRENT OWNERS NAME	SCHOOL DISTRICT	LAND	TAX DESCRIPTION	TAXABLE VALUE		
CURRENT OWNERS ADDRESS	PARCEL SIZE/GRID COORD	TOTAL	SPECIAL DISTRICTS	ACCOUNT NO.		

16.001-2-71	29 Meadow St			16.001-2-71	*****	
Wade Communications Inc	833 Radio		COUNTY TAXABLE VALUE		1- 74-12	
241 E Main Street	Massena 1 405801	11,400	TOWN TAXABLE VALUE			
Gouverneur, NY 13642	ACRES 4.00	11,400	SCHOOL TAXABLE VALUE			
	EAST-0344043 NRTH-1784054		FD022 Louisville Fire Prot		11,400 TO M	
	DEED BOOK 1021 PG-631		LT019 Louisville Light 2		11,400 TO M	
	FULL MARKET VALUE	13,103	WD028 Water District #2		.00 FE	

STATE OF NEW YORK
COUNTY - St Lawrence
TOWN - Louisville
SWIS - 405289

2 0 1 9 T E N T A T I V E A S S E S S M E N T R O L L

UTILITY & R.R. SECTION OF THE ROLL - 6

VALUATION DATE-JUL 01, 2018

TAXABLE STATUS DATE-MAR 01, 2019

TAX MAP NUMBER SEQUENCE
UNIFORM PERCENT OF VALUE IS 087.00
UNIFORM PERCENT OF VALUE IS 087.00

TAX MAP PARCEL NUMBER	PROPERTY LOCATION & CLASS	ASSESSMENT	EXEMPTION CODE	COUNTY	TOWN	SCHOOL
CURRENT OWNERS NAME	SCHOOL DISTRICT	LAND	TAX DESCRIPTION	TAXABLE VALUE		
CURRENT OWNERS ADDRESS	PARCEL SIZE/GRID COORD	TOTAL	SPECIAL DISTRICTS	ACCOUNT NO.		

652.089-9999-127.480/1881	Outside Plant					
Town of Massena	884 Elec Dist Out		COUNTY TAXABLE VALUE	1972,342		
Massena Electric Dept.	Massena 1 405801	0	TOWN TAXABLE VALUE	1972,342		
Attn: Company Code 127480	888888	1972,342	SCHOOL TAXABLE VALUE	1972,342		
PO Box 209	App Factor 91.05% Ma Sch		FD022 Louisville Fire Prot	1972,342	TO M	
Massena, NY 13662	Distribution Facilities					
	BANK9999974					
	FULL MARKET VALUE	2267,060				

652.089-9999-127.480/1882	Outside Plant					
Town of Massena	884 Elec Dist Out		COUNTY TAXABLE VALUE	193,877		
Massena Electric Dept	Madrid-Waddingt 405601	0	TOWN TAXABLE VALUE	193,877		
Attn: Company Code 127480	888888	193,877	SCHOOL TAXABLE VALUE	193,877		
PO Box 209	App Factor 8.98% Mw Sch		FD022 Louisville Fire Prot	193,877	TO M	
Massena, NY 13662	Distribution Facilities					
	BANK9999974					
	FULL MARKET VALUE	222,847				

652.089-9999-139.900/2881	Gas Transmission					
St Lawrence Gas Co	885 Gas Outside Pla		COUNTY TAXABLE VALUE	5,510		
Company Code 139900	Massena 1 405801	0	TOWN TAXABLE VALUE	5,510		
PO Box 270	888888	5,510	SCHOOL TAXABLE VALUE	5,510		
Massena, NY 13662	App Factor 100% Ma Sch		FD022 Louisville Fire Prot	5,510	TO M	
	BANK9999995					
	FULL MARKET VALUE	6,333				

652.089-9999-631.900/1881	Outside Plant					
Verizon New York Inc	836 Telecom. eq.		Mass Telec 47100	0	21,931	21,931
Attn: Company Code 631900	Massena 1 405801	0	COUNTY TAXABLE VALUE	152,336		
PO Box 152206	888888	174,267	TOWN TAXABLE VALUE	152,336		
Irving, TX 75015-2206	App Factor 89.98% Ma Sch		SCHOOL TAXABLE VALUE	152,336		
	Poles, Wires, Cables		FD022 Louisville Fire Prot	152,336	TO M	
	BANK9999997					
	FULL MARKET VALUE	200,307				

652.089-9999-631.900/1882	Outside Plant					
Verizon New York Inc	836 Telecom. eq.		Mass Telec 47100	0	2,329	2,329
Attn: Company Code 631900	Madrid-Waddingt 405601	0	COUNTY TAXABLE VALUE	16,117		
PO Box 152206	888888	18,446	TOWN TAXABLE VALUE	16,117		
Irving, TX 75015-2206	App Factor 9.52% Mw Sch		SCHOOL TAXABLE VALUE	16,117		
	Poles, Wires, Cables		FD022 Louisville Fire Prot	16,117	TO M	
	BANK9999997					
	FULL MARKET VALUE	21,202				

STATE OF NEW YORK
COUNTY - St Lawrence
TOWN - Louisville
SWIS - 405289

2 0 1 9 T E N T A T I V E A S S E S S M E N T R O L L

UTILITY & R.R. SECTION OF THE ROLL - 6

VALUATION DATE-JUL 01, 2018

TAXABLE STATUS DATE-MAR 01, 2019

TAX MAP NUMBER SEQUENCE
UNIFORM PERCENT OF VALUE IS 087.00
UNIFORM PERCENT OF VALUE IS 087.00

TAX MAP PARCEL NUMBER	PROPERTY LOCATION & CLASS	ASSESSMENT	EXEMPTION CODE	COUNTY	TOWN	SCHOOL	ACCOUNT NO.
CURRENT OWNERS NAME	SCHOOL DISTRICT	LAND	TAX DESCRIPTION	TAXABLE VALUE			
CURRENT OWNERS ADDRESS	PARCEL SIZE/GRID COORD	TOTAL	SPECIAL DISTRICTS				

652.089-9999-631.900/1883	Outside Plant						652.089-9999-631.900/1883***
Verizon New York Inc	836 Telecom. eq.		COUNTY TAXABLE VALUE	425			6- 68- 5
Company Code 631900	Norwood-Norfolk 406201	0	TOWN TAXABLE VALUE	425			
PO Box 152206	888888	425	SCHOOL TAXABLE VALUE	425			
Irving, TX 75015-2206	App Factor .50% Nn Sch		FD022 Louisville Fire Prot	425	TO	M	
	Poles, Wires, Cables						
	BANK9999997						
	FULL MARKET VALUE	489					

652.089-9999-701.360/1881	Outside plant						652.089-9999-701.360/1881***
SLIC Network Solutions, Inc	836 Telecom. eq.		COUNTY TAXABLE VALUE	219,713			
Company Code 701360	Massena 1 405801	0	TOWN TAXABLE VALUE	219,713			
PO Box 122	MSC .9595	219,713	SCHOOL TAXABLE VALUE	219,713			
Nicholville, NY 12965	888888		FD022 Louisville Fire Prot	219,713	TO	M	
	fiber optic						
	FULL MARKET VALUE	252,544					

652.089-9999-701.360/1882	Outside plant						652.089-9999-701.360/1882***
SLIC Network Solutions, Inc	836 Telecom. eq.		COUNTY TAXABLE VALUE	8,908			
Company code 701360	Madrid-Waddingt 405601	0	TOWN TAXABLE VALUE	8,908			
PO Box 122	MWCS .0389	8,908	SCHOOL TAXABLE VALUE	8,908			
Nicholville, NY 12965	888888		FD022 Louisville Fire Prot	8,908	TO	M	
	fiber optic						
	FULL MARKET VALUE	10,239					

652.089-9999-701.360/1883	Outside plant						652.089-9999-701.360/1883***
SLIC Network Solutions, Inc	836 Telecom. eq.		COUNTY TAXABLE VALUE	366			
Company Code 701360	Norwood-Norfolk 406201	0	TOWN TAXABLE VALUE	366			
PO Box 122	NNCS .0016	366	SCHOOL TAXABLE VALUE	366			
Nicholville, NY 12965	888888		FD022 Louisville Fire Prot	366	TO	M	
	fiber optic						
	FULL MARKET VALUE	421					

STATE OF NEW YORK
 COUNTY - St Lawrence
 TOWN - Louisville
 SWIS - 405289

2 0 1 9 T E N T A T I V E A S S E S S M E N T R O L L
 UTILITY & R.R. SECTION OF THE ROLL - 6
 M A P S E C T I O N - 652
 S U B - S E C T I O N - 089
 UNIFORM PERCENT OF VALUE IS 087.00

PAGE 549
 VALUATION DATE-JUL 01, 2018
 TAXABLE STATUS DATE-MAR 01, 2019
 RPS150/V04/L015
 CURRENT DATE 4/25/2019

*** S P E C I A L D I S T R I C T S U M M A R Y ***

CODE	DISTRICT NAME	TOTAL PARCELS	EXTENSION TYPE	EXTENSION VALUE	AD VALOREM VALUE	EXEMPT AMOUNT	TAXABLE VALUE
FD022	Louisville Fir	9	TOTAL M		2593,854	24,260	2569,594

*** S C H O O L D I S T R I C T S U M M A R Y ***

CODE	DISTRICT NAME	TOTAL PARCELS	ASSESSED LAND	ASSESSED TOTAL	EXEMPT AMOUNT	TOTAL TAXABLE	STAR AMOUNT	STAR TAXABLE
405601	Madrid-Waddington	3		221,231	2,329	218,902		218,902
405801	Massena 1	4		2371,832	21,931	2349,901		2349,901
406201	Norwood-Norfolk	2		791		791		791
	S U B - T O T A L	9		2593,854	24,260	2569,594		2569,594
	T O T A L	9		2593,854	24,260	2569,594		2569,594

*** S Y S T E M C O D E S S U M M A R Y ***

NO SYSTEM EXEMPTIONS AT THIS LEVEL

*** E X E M P T I O N S U M M A R Y ***

CODE	DESCRIPTION	TOTAL PARCELS	COUNTY	TOWN	SCHOOL
47100	Mass Telec	2	24,260	24,260	24,260
	T O T A L	2	24,260	24,260	24,260

STATE OF NEW YORK
COUNTY - St Lawrence
TOWN - Louisville
SWIS - 405289

2 0 1 9 T E N T A T I V E A S S E S S M E N T R O L L
UTILITY & R.R. SECTION OF THE ROLL - 6
M A P S E C T I O N - 652
S U B - S E C T I O N - 089
UNIFORM PERCENT OF VALUE IS 087.00

PAGE 550
VALUATION DATE-JUL 01, 2018
TAXABLE STATUS DATE-MAR 01, 2019
RPS150/V04/L015
CURRENT DATE 4/25/2019

*** G R A N D T O T A L S ***

ROLL SEC	DESCRIPTION	TOTAL PARCELS	ASSESSED LAND	ASSESSED TOTAL	TAXABLE COUNTY	TAXABLE TOWN	TAXABLE SCHOOL	STAR TAXABLE
6	UTILITIES & N.C.	9		2593,854	2569,594	2569,594	2569,594	2569,594

STATE OF NEW YORK
 COUNTY - St Lawrence
 TOWN - Louisville
 SWIS - 405289

2 0 1 9 T E N T A T I V E A S S E S S M E N T R O L L
 UTILITY & R.R. SECTION OF THE ROLL - 6

PAGE 551
 VALUATION DATE-JUL 01, 2018
 TAXABLE STATUS DATE-MAR 01, 2019
 RPS150/V04/L015
 CURRENT DATE 4/25/2019

S U B - S E C T I O N - 089
 UNIFORM PERCENT OF VALUE IS 087.00
 R O L L S U B S E C T I O N - - T O T A L S

*** S P E C I A L D I S T R I C T S U M M A R Y ***

CODE	DISTRICT NAME	TOTAL PARCELS	EXTENSION TYPE	EXTENSION VALUE	AD VALOREM VALUE	EXEMPT AMOUNT	TAXABLE VALUE
FD022	Louisville Fir	12	TOTAL M		2931,454	24,260	2907,194
LT019	Louisville Lig	1	TOTAL M		11,400		11,400
WD026	E Louisville W	1	UNITS				
WD028	Water District	1	FEE				
WD032	E Lsvle WD #3	1	MOVTAX				

*** S C H O O L D I S T R I C T S U M M A R Y ***

CODE	DISTRICT NAME	TOTAL PARCELS	ASSESSED LAND	ASSESSED TOTAL	EXEMPT AMOUNT	TOTAL TAXABLE	STAR AMOUNT	STAR TAXABLE
405601	Madrid-Waddington	3		221,231	2,329	218,902		218,902
405801	Massena 1	7	59,000	2709,432	21,931	2687,501		2687,501
406201	Norwood-Norfolk	2		791		791		791
	S U B - T O T A L	12	59,000	2931,454	24,260	2907,194		2907,194
	T O T A L	12	59,000	2931,454	24,260	2907,194		2907,194

*** S Y S T E M C O D E S S U M M A R Y ***

NO SYSTEM EXEMPTIONS AT THIS LEVEL

*** E X E M P T I O N S U M M A R Y ***

CODE	DESCRIPTION	TOTAL PARCELS	COUNTY	TOWN	SCHOOL
47100	Mass Telec	2	24,260	24,260	24,260
	T O T A L	2	24,260	24,260	24,260

STATE OF NEW YORK
COUNTY - St Lawrence
TOWN - Louisville
SWIS - 405289

2 0 1 9 T E N T A T I V E A S S E S S M E N T R O L L
UTILITY & R.R. SECTION OF THE ROLL - 6

PAGE 552
VALUATION DATE-JUL 01, 2018
TAXABLE STATUS DATE-MAR 01, 2019
RPS150/V04/L015
CURRENT DATE 4/25/2019

S U B - S E C T I O N - 089
UNIFORM PERCENT OF VALUE IS 087.00
R O L L S U B S E C T I O N - - T O T A L S

*** G R A N D T O T A L S ***

ROLL SEC	DESCRIPTION	TOTAL PARCELS	ASSESSED LAND	ASSESSED TOTAL	TAXABLE COUNTY	TAXABLE TOWN	TAXABLE SCHOOL	STAR TAXABLE
6	UTILITIES & N.C.	12	59,000	2931,454	2907,194	2907,194	2907,194	2907,194

STATE OF NEW YORK
COUNTY - St Lawrence
TOWN - Louisville
SWIS - 405289

2 0 1 9 T E N T A T I V E A S S E S S M E N T R O L L

UTILITY & R.R. SECTION OF THE ROLL - 6 SUB-SECT - R VALUATION DATE-JUL 01, 2018

TAXABLE STATUS DATE-MAR 01, 2019

TAX MAP NUMBER SEQUENCE
UNIFORM PERCENT OF VALUE IS 087.00
UNIFORM PERCENT OF VALUE IS 087.00

TAX MAP PARCEL NUMBER	PROPERTY LOCATION & CLASS	ASSESSMENT	EXEMPTION CODE-----	COUNTY-----	TOWN-----	SCHOOL
CURRENT OWNERS NAME	SCHOOL DISTRICT	LAND	TAX DESCRIPTION	TAXABLE VALUE		
CURRENT OWNERS ADDRESS	PARCEL SIZE/GRID COORD	TOTAL	SPECIAL DISTRICTS	ACCOUNT NO.		
*****	*****	*****	*****	*****	*****	*****
15.004-1-42.2	Cr 39			15.004-1-42.2		*****
Niagara Mohawk Power Corp	882 Elec Trans Imp		COUNTY TAXABLE VALUE	519,627		6- 86-12. 1
Company Code 132350	Massena 1 405801	18,900	TOWN TAXABLE VALUE	519,627		
Real Estate Tax	App Factor 100% Ma Sch	519,627	SCHOOL TAXABLE VALUE	519,627		
300 Erie Blvd W	ACRES 60.90 BANK9999996		FD022 Louisville Fire Prot	519,627 TO M		
Syracuse, NY 13202-4250	EAST-0338696 NRTH-1796249		WD032 E Lsvle WD #3	.00 MT		
*****	FULL MARKET VALUE	597,272	*****	*****	*****	*****

STATE OF NEW YORK
 COUNTY - St Lawrence
 TOWN - Louisville
 SWIS - 405289

2 0 1 9 T E N T A T I V E A S S E S S M E N T R O L L
 UTILITY & R.R. SECTION OF THE ROLL - 6
 M A P S E C T I O N - 015
 S U B - S E C T I O N - 004
 UNIFORM PERCENT OF VALUE IS 087.00

PAGE 554
 SUB-SECT - R VALUATION DATE-JUL 01, 2018
 TAXABLE STATUS DATE-MAR 01, 2019
 RPS150/V04/L015
 CURRENT DATE 4/25/2019

*** S P E C I A L D I S T R I C T S U M M A R Y ***

CODE	DISTRICT NAME	TOTAL PARCELS	EXTENSION TYPE	EXTENSION VALUE	AD VALOREM VALUE	EXEMPT AMOUNT	TAXABLE VALUE
FD022	Louisville Fir	1	TOTAL M		519,627		519,627
WD032	E Lsvle WD #3	1	MOVTAX				

*** S C H O O L D I S T R I C T S U M M A R Y ***

CODE	DISTRICT NAME	TOTAL PARCELS	ASSESSED LAND	ASSESSED TOTAL	EXEMPT AMOUNT	TOTAL TAXABLE	STAR AMOUNT	STAR TAXABLE
405801	Massena 1	1	18,900	519,627		519,627		519,627
	S U B - T O T A L	1	18,900	519,627		519,627		519,627
	T O T A L	1	18,900	519,627		519,627		519,627

*** S Y S T E M C O D E S S U M M A R Y ***

NO SYSTEM EXEMPTIONS AT THIS LEVEL

*** E X E M P T I O N S U M M A R Y ***

NO EXEMPTIONS AT THIS LEVEL

*** G R A N D T O T A L S ***

ROLL SEC	DESCRIPTION	TOTAL PARCELS	ASSESSED LAND	ASSESSED TOTAL	TAXABLE COUNTY	TAXABLE TOWN	TAXABLE SCHOOL	STAR TAXABLE
6	UTILITIES & N.C.	1	18,900	519,627	519,627	519,627	519,627	519,627

STATE OF NEW YORK
COUNTY - St Lawrence
TOWN - Louisville
SWIS - 405289

2 0 1 9 T E N T A T I V E A S S E S S M E N T R O L L

UTILITY & R.R. SECTION OF THE ROLL - 6 SUB-SECT - R VALUATION DATE-JUL 01, 2018
TAXABLE STATUS DATE-MAR 01, 2019

TAX MAP NUMBER SEQUENCE
UNIFORM PERCENT OF VALUE IS 087.00
UNIFORM PERCENT OF VALUE IS 087.00

TAX MAP PARCEL NUMBER	PROPERTY LOCATION & CLASS	ASSESSMENT	EXEMPTION CODE	COUNTY	TOWN	SCHOOL
CURRENT OWNERS NAME	SCHOOL DISTRICT	LAND	TAX DESCRIPTION	TAXABLE VALUE		
CURRENT OWNERS ADDRESS	PARCEL SIZE/GRID COORD	TOTAL	SPECIAL DISTRICTS	ACCOUNT NO.		

652.089-9999-132.350/1001	Electric Transmission					
Niagara Mohawk Power Corp	882 Elec Trans Imp		COUNTY TAXABLE VALUE	20,782		
Company Code 132350	Massena 1 405801	0	TOWN TAXABLE VALUE	20,782		
Real Estate Tax	0812111	20,782	SCHOOL TAXABLE VALUE	20,782		
300 Erie Blvd W	App Factor 100% Ma Sch		FD022 Louisville Fire Prot	20,782	TO M	
Syracuse, NY 13202-4250	Aloc Browning # 13					
	BANK9999996					
	FULL MARKET VALUE	23,887				

652.089-9999-132.350/1882	Outside Plant					
Niagara Mohawk Power Corp	884 Elec Dist Out		COUNTY TAXABLE VALUE	174,913		
Company Code 132350	Madrid-Waddingt 405601	0	TOWN TAXABLE VALUE	174,913		
Real Estate Tax	8888888	174,913	SCHOOL TAXABLE VALUE	174,913		
300 Erie Blvd W	App Factor 79.16% Mw Sch		FD022 Louisville Fire Prot	174,913	TO M	
Syracuse, NY 13202-4250	Electric Distribution					
	BANK9999996					
	FULL MARKET VALUE	201,049				

652.089-9999-132.350/1883	Outside Plant					
Niagara Mohawk Power Corp	884 Elec Dist Out		COUNTY TAXABLE VALUE	46,048		
Company Code 132350	Norwood-Norfolk 406201	0	TOWN TAXABLE VALUE	46,048		
Real Estate Tax	8888888	46,048	SCHOOL TAXABLE VALUE	46,048		
300 Erie Blvd W	App Factor 20.84% Nn Sch		FD022 Louisville Fire Prot	46,048	TO M	
Syracuse, NY 13202-4250	Electric Distribution					
	BANK9999996					
	FULL MARKET VALUE	52,929				

STATE OF NEW YORK
 COUNTY - St Lawrence
 TOWN - Louisville
 SWIS - 405289

2 0 1 9 T E N T A T I V E A S S E S S M E N T R O L L
 UTILITY & R.R. SECTION OF THE ROLL - 6
 M A P S E C T I O N - 652
 S U B - S E C T I O N - 089
 UNIFORM PERCENT OF VALUE IS 087.00

PAGE 556
 SUB-SECT - R VALUATION DATE-JUL 01, 2018
 TAXABLE STATUS DATE-MAR 01, 2019
 RPS150/V04/L015
 CURRENT DATE 4/25/2019

*** S P E C I A L D I S T R I C T S U M M A R Y ***

CODE	DISTRICT NAME	TOTAL PARCELS	EXTENSION TYPE	EXTENSION VALUE	AD VALOREM VALUE	EXEMPT AMOUNT	TAXABLE VALUE
FD022	Louisville Fir	3	TOTAL M		241,743		241,743

*** S C H O O L D I S T R I C T S U M M A R Y ***

CODE	DISTRICT NAME	TOTAL PARCELS	ASSESSED LAND	ASSESSED TOTAL	EXEMPT AMOUNT	TOTAL TAXABLE	STAR AMOUNT	STAR TAXABLE
405601	Madrid-Waddington	1		174,913		174,913		174,913
405801	Massena 1	1		20,782		20,782		20,782
406201	Norwood-Norfolk	1		46,048		46,048		46,048
	S U B - T O T A L	3		241,743		241,743		241,743
	T O T A L	3		241,743		241,743		241,743

*** S Y S T E M C O D E S S U M M A R Y ***

NO SYSTEM EXEMPTIONS AT THIS LEVEL

*** E X E M P T I O N S U M M A R Y ***

NO EXEMPTIONS AT THIS LEVEL

*** G R A N D T O T A L S ***

ROLL SEC	DESCRIPTION	TOTAL PARCELS	ASSESSED LAND	ASSESSED TOTAL	TAXABLE COUNTY	TAXABLE TOWN	TAXABLE SCHOOL	STAR TAXABLE
6	UTILITIES & N.C.	3		241,743	241,743	241,743	241,743	241,743

STATE OF NEW YORK
 COUNTY - St Lawrence
 TOWN - Louisville
 SWIS - 405289

2 0 1 9 T E N T A T I V E A S S E S S M E N T R O L L
 UTILITY & R.R. SECTION OF THE ROLL - 6

PAGE 557
 SUB-SECT - R VALUATION DATE-JUL 01, 2018
 TAXABLE STATUS DATE-MAR 01, 2019
 RPS150/V04/L015
 CURRENT DATE 4/25/2019

S U B - S E C T I O N - 089
 UNIFORM PERCENT OF VALUE IS 087.00
 R O L L S U B S E C T I O N - R - T O T A L S

*** S P E C I A L D I S T R I C T S U M M A R Y ***

CODE	DISTRICT NAME	TOTAL PARCELS	EXTENSION TYPE	EXTENSION VALUE	AD VALOREM VALUE	EXEMPT AMOUNT	TAXABLE VALUE
FD022	Louisville Fir	4	TOTAL M		761,370		761,370
WD032	E Lsvle WD #3	1	MOVTAX				

*** S C H O O L D I S T R I C T S U M M A R Y ***

CODE	DISTRICT NAME	TOTAL PARCELS	ASSESSED LAND	ASSESSED TOTAL	EXEMPT AMOUNT	TOTAL TAXABLE	STAR AMOUNT	STAR TAXABLE
405601	Madrid-Waddington	1		174,913		174,913		174,913
405801	Massena 1	2	18,900	540,409		540,409		540,409
406201	Norwood-Norfolk	1		46,048		46,048		46,048
	S U B - T O T A L	4	18,900	761,370		761,370		761,370
	T O T A L	4	18,900	761,370		761,370		761,370

*** S Y S T E M C O D E S S U M M A R Y ***

NO SYSTEM EXEMPTIONS AT THIS LEVEL

*** E X E M P T I O N S U M M A R Y ***

NO EXEMPTIONS AT THIS LEVEL

*** G R A N D T O T A L S ***

ROLL SEC	DESCRIPTION	TOTAL PARCELS	ASSESSED LAND	ASSESSED TOTAL	TAXABLE COUNTY	TAXABLE TOWN	TAXABLE SCHOOL	STAR TAXABLE
6	UTILITIES & N.C.	4	18,900	761,370	761,370	761,370	761,370	761,370

STATE OF NEW YORK
 COUNTY - St Lawrence
 TOWN - Louisville
 SWIS - 405289

2 0 1 9 T E N T A T I V E A S S E S S M E N T R O L L
 UTILITY & R.R. SECTION OF THE ROLL - 6

PAGE 558
 VALUATION DATE-JUL 01, 2018
 TAXABLE STATUS DATE-MAR 01, 2019
 RPS150/V04/L015
 CURRENT DATE 4/25/2019

UNIFORM PERCENT OF VALUE IS 087.00

R O L L S E C T I O N T O T A L S

*** S P E C I A L D I S T R I C T S U M M A R Y ***

CODE	DISTRICT NAME	TOTAL PARCELS	EXTENSION TYPE	EXTENSION VALUE	AD VALOREM VALUE	EXEMPT AMOUNT	TAXABLE VALUE
FD022	Louisville Fir	16	TOTAL M		3692,824	24,260	3668,564
LT019	Louisville Lig	1	TOTAL M		11,400		11,400
WD026	E Louisville W	1	UNITS				
WD028	Water District	1	FEE				
WD032	E Lsvle WD #3	2	MOVTAX				

*** S C H O O L D I S T R I C T S U M M A R Y ***

CODE	DISTRICT NAME	TOTAL PARCELS	ASSESSED LAND	ASSESSED TOTAL	EXEMPT AMOUNT	TOTAL TAXABLE	STAR AMOUNT	STAR TAXABLE
405601	Madrid-Waddington	4		396,144	2,329	393,815		393,815
405801	Massena 1	9	77,900	3249,841	21,931	3227,910		3227,910
406201	Norwood-Norfolk	3		46,839		46,839		46,839
	S U B - T O T A L	16	77,900	3692,824	24,260	3668,564		3668,564
	T O T A L	16	77,900	3692,824	24,260	3668,564		3668,564

*** S Y S T E M C O D E S S U M M A R Y ***

NO SYSTEM EXEMPTIONS AT THIS LEVEL

*** E X E M P T I O N S U M M A R Y ***

CODE	DESCRIPTION	TOTAL PARCELS	COUNTY	TOWN	SCHOOL
47100	Mass Telec	2	24,260	24,260	24,260
	T O T A L	2	24,260	24,260	24,260

STATE OF NEW YORK
COUNTY - St Lawrence
TOWN - Louisville
SWIS - 405289

2 0 1 9 T E N T A T I V E A S S E S S M E N T R O L L
UTILITY & R.R. SECTION OF THE ROLL - 6

PAGE 559
VALUATION DATE-JUL 01, 2018
TAXABLE STATUS DATE-MAR 01, 2019
RPS150/V04/L015
CURRENT DATE 4/25/2019

UNIFORM PERCENT OF VALUE IS 087.00

R O L L S E C T I O N T O T A L S

*** G R A N D T O T A L S ***

ROLL SEC	DESCRIPTION	TOTAL PARCELS	ASSESSED LAND	ASSESSED TOTAL	TAXABLE COUNTY	TAXABLE TOWN	TAXABLE SCHOOL	STAR TAXABLE
6	UTILITIES & N.C.	16	77,900	3692,824	3668,564	3668,564	3668,564	3668,564

STATE OF NEW YORK
 COUNTY - St Lawrence
 TOWN - Louisville
 SWIS - 405289

2 0 1 9 T E N T A T I V E A S S E S S M E N T R O L L
 WHOLLY EXEMPT SECTION OF THE ROLL - 8
 TAX MAP NUMBER SEQUENCE
 UNIFORM PERCENT OF VALUE IS 087.00

PAGE 560
 VALUATION DATE-JUL 01, 2018
 TAXABLE STATUS DATE-MAR 01, 2019

TAX MAP PARCEL NUMBER	PROPERTY LOCATION & CLASS	ASSESSMENT	EXEMPTION CODE-----	COUNTY-----	TOWN-----	SCHOOL	ACCOUNT NO.
CURRENT OWNERS NAME	SCHOOL DISTRICT	LAND	TAX DESCRIPTION	TAXABLE VALUE			
CURRENT OWNERS ADDRESS	PARCEL SIZE/GRID COORD	TOTAL	SPECIAL DISTRICTS				
***** 3.004-1-1 *****							
3.004-1-1	Croil Is 322 Rural vac>10 - WTRFNT		Public Aut 12360	0	4276,200	4276,200	4276,200
New York State Power Authority	Massena 1 405801	4276,200	COUNTY TAXABLE VALUE	0			
Attn: Sean Doyle	ACRES 711.30	4276,200	TOWN TAXABLE VALUE	0			
PO Box 700	EAST-0333357 NRTH-1813077		SCHOOL TAXABLE VALUE	0			
Massena, NY 13662	DEED BOOK 918 PG-686		FD022 Louisville Fire Prot	0 TO M			
	FULL MARKET VALUE	4915,172	4276,200 EX				

STATE OF NEW YORK
 COUNTY - St Lawrence
 TOWN - Louisville
 SWIS - 405289

2 0 1 9 T E N T A T I V E A S S E S S M E N T R O L L
 WHOLLY EXEMPT SECTION OF THE ROLL - 8
 M A P S E C T I O N - 003
 S U B - S E C T I O N - 004
 UNIFORM PERCENT OF VALUE IS 087.00

PAGE 561
 VALUATION DATE-JUL 01, 2018
 TAXABLE STATUS DATE-MAR 01, 2019
 RPS150/V04/L015
 CURRENT DATE 4/25/2019

*** S P E C I A L D I S T R I C T S U M M A R Y ***

CODE	DISTRICT NAME	TOTAL PARCELS	EXTENSION TYPE	EXTENSION VALUE	AD VALOREM VALUE	EXEMPT AMOUNT	TAXABLE VALUE
FD022	Louisville Fir	1	TOTAL M		4276,200	4276,200	

*** S C H O O L D I S T R I C T S U M M A R Y ***

CODE	DISTRICT NAME	TOTAL PARCELS	ASSESSED LAND	ASSESSED TOTAL	EXEMPT AMOUNT	TOTAL TAXABLE	STAR AMOUNT	STAR TAXABLE
405801	Massena 1	1	4276,200	4276,200	4276,200			
	S U B - T O T A L	1	4276,200	4276,200	4276,200			
	T O T A L	1	4276,200	4276,200	4276,200			

*** S Y S T E M C O D E S S U M M A R Y ***

NO SYSTEM EXEMPTIONS AT THIS LEVEL

*** E X E M P T I O N S U M M A R Y ***

CODE	DESCRIPTION	TOTAL PARCELS	COUNTY	TOWN	SCHOOL
12360	Public Aut	1	4276,200	4276,200	4276,200
	T O T A L	1	4276,200	4276,200	4276,200

*** G R A N D T O T A L S ***

ROLL SEC	DESCRIPTION	TOTAL PARCELS	ASSESSED LAND	ASSESSED TOTAL	TAXABLE COUNTY	TAXABLE TOWN	TAXABLE SCHOOL	STAR TAXABLE
8	WHOLLY EXEMPT	1	4276,200	4276,200				

STATE OF NEW YORK
COUNTY - St Lawrence
TOWN - Louisville
SWIS - 405289

2 0 1 9 T E N T A T I V E A S S E S S M E N T R O L L
WHOLLY EXEMPT SECTION OF THE ROLL - 8
TAX MAP NUMBER SEQUENCE
UNIFORM PERCENT OF VALUE IS 087.00
UNIFORM PERCENT OF VALUE IS 087.00

PAGE 562
VALUATION DATE-JUL 01, 2018
TAXABLE STATUS DATE-MAR 01, 2019

TAX MAP PARCEL NUMBER	PROPERTY LOCATION & CLASS	ASSESSMENT	EXEMPTION CODE	COUNTY	TOWN	SCHOOL
CURRENT OWNERS NAME	SCHOOL DISTRICT	LAND	TAX DESCRIPTION	TAXABLE VALUE		
CURRENT OWNERS ADDRESS	PARCEL SIZE/GRID COORD	TOTAL	SPECIAL DISTRICTS	ACCOUNT NO.		
***** 8.002-1-51 *****						
8.002-1-51	SH 131					
Town of Louisville	311 Res vac land - WTRFNT		Town Owned 13500	0	2443,200	2443,200
14810 State Highway 37	Massena 1 405801	2443,200	COUNTY TAXABLE VALUE		0	2443,200
Massena, NY 13662	FRNT 2699.00 DPTH 616.00	2443,200	TOWN TAXABLE VALUE		0	
	ACRES 25.50		SCHOOL TAXABLE VALUE		0	
	EAST-0331407 NRTH-1803490		FD022 Louisville Fire Prot		0 TO M	
	DEED BOOK 2007 PG-8464		2443,200 EX			
	FULL MARKET VALUE	2808,276	WD026 E Louisville Water		.00 UN	

STATE OF NEW YORK
 COUNTY - St Lawrence
 TOWN - Louisville
 SWIS - 405289

2 0 1 9 T E N T A T I V E A S S E S S M E N T R O L L
 WHOLLY EXEMPT SECTION OF THE ROLL - 8
 M A P S E C T I O N - 008
 S U B - S E C T I O N - 002
 UNIFORM PERCENT OF VALUE IS 087.00

PAGE 563
 VALUATION DATE-JUL 01, 2018
 TAXABLE STATUS DATE-MAR 01, 2019
 RPS150/V04/L015
 CURRENT DATE 4/25/2019

*** S P E C I A L D I S T R I C T S U M M A R Y ***

CODE	DISTRICT NAME	TOTAL PARCELS	EXTENSION TYPE	EXTENSION VALUE	AD VALOREM VALUE	EXEMPT AMOUNT	TAXABLE VALUE
FD022	Louisville Fir	1	TOTAL M		2443,200	2443,200	
WD026	E Louisville W	1	UNITS				

*** S C H O O L D I S T R I C T S U M M A R Y ***

CODE	DISTRICT NAME	TOTAL PARCELS	ASSESSED LAND	ASSESSED TOTAL	EXEMPT AMOUNT	TOTAL TAXABLE	STAR AMOUNT	STAR TAXABLE
405801	Massena 1	1	2443,200	2443,200	2443,200			
	S U B - T O T A L	1	2443,200	2443,200	2443,200			
	T O T A L	1	2443,200	2443,200	2443,200			

*** S Y S T E M C O D E S S U M M A R Y ***

NO SYSTEM EXEMPTIONS AT THIS LEVEL

*** E X E M P T I O N S U M M A R Y ***

CODE	DESCRIPTION	TOTAL PARCELS	COUNTY	TOWN	SCHOOL
13500	Town Owned	1	2443,200	2443,200	2443,200
	T O T A L	1	2443,200	2443,200	2443,200

*** G R A N D T O T A L S ***

ROLL SEC	DESCRIPTION	TOTAL PARCELS	ASSESSED LAND	ASSESSED TOTAL	TAXABLE COUNTY	TAXABLE TOWN	TAXABLE SCHOOL	STAR TAXABLE
8	WHOLLY EXEMPT	1	2443,200	2443,200				

STATE OF NEW YORK
 COUNTY - St Lawrence
 TOWN - Louisville
 SWIS - 405289

2 0 1 9 T E N T A T I V E A S S E S S M E N T R O L L

WHOLLY EXEMPT SECTION OF THE ROLL - 8

PAGE 564
 VALUATION DATE-JUL 01, 2018
 TAXABLE STATUS DATE-MAR 01, 2019

TAX MAP NUMBER SEQUENCE
 UNIFORM PERCENT OF VALUE IS 087.00
 UNIFORM PERCENT OF VALUE IS 087.00

TAX MAP PARCEL NUMBER	PROPERTY LOCATION & CLASS	ASSESSMENT	EXEMPTION CODE	COUNTY	TOWN	SCHOOL
CURRENT OWNERS NAME	SCHOOL DISTRICT	LAND	TAX DESCRIPTION	TAXABLE VALUE		
CURRENT OWNERS ADDRESS	PARCEL SIZE/GRID COORD	TOTAL	SPECIAL DISTRICTS	ACCOUNT NO.		
***** 8.003-1-2 *****						
8.003-1-2	38 Wilson Hill Rd Ext 971 Wetlands - WTRFNT		Public Aut 12360	0	4492,200	4492,200
New York State Power Authority	Massena 1 405801	4492,200	COUNTY TAXABLE VALUE		0	4492,200
Attn: Sean Doyle	FRNT 50.00 DPTH	4492,200	TOWN TAXABLE VALUE		0	
PO Box 700	ACRES 839.00		SCHOOL TAXABLE VALUE		0	
Massena, NY 13662	EAST-0317099 NRTH-1796811		FD022 Louisville Fire Prot		0 TO M	
	FULL MARKET VALUE	5163,448	4492,200 EX			
			WD028 Water District #2		.00 FE	
***** 8.003-2-1 *****						
8.003-2-1	Wilson Hill Rd 910 Priv forest		New York S 12100	0	10,400	10,400
New York State DEC	Massena 1 405801	10,400	COUNTY TAXABLE VALUE		0	10,400
625 Broadway	ACRES 44.00 BANK9999998	10,400	TOWN TAXABLE VALUE		0	
Albany, NY 12233	EAST-0315881 NRTH-1792175		SCHOOL TAXABLE VALUE		0	
	DEED BOOK 2014 PG-14844		FD022 Louisville Fire Prot		0 TO M	
	FULL MARKET VALUE	11,954	10,400 EX			
			WD028 Water District #2		.00 FE	
***** 8.003-3-1.2 *****						
8.003-3-1.2	Sh 131 311 Res vac land		Public Aut 12360	0	11,600	11,600
New York State Power Authority	Massena 1 405801	11,600	COUNTY TAXABLE VALUE		0	11,600
Attn: Sean Doyle	ACRES 21.20	11,600	TOWN TAXABLE VALUE		0	
PO Box 700	EAST-0323161 NRTH-1793049		SCHOOL TAXABLE VALUE		0	
Massena, NY 13662	DEED BOOK 1103 PG-469		FD022 Louisville Fire Prot		0 TO M	
	FULL MARKET VALUE	13,333	11,600 EX			

STATE OF NEW YORK
 COUNTY - St Lawrence
 TOWN - Louisville
 SWIS - 405289

2 0 1 9 T E N T A T I V E A S S E S S M E N T R O L L
 WHOLLY EXEMPT SECTION OF THE ROLL - 8
 M A P S E C T I O N - 008
 S U B - S E C T I O N - 003
 UNIFORM PERCENT OF VALUE IS 087.00

PAGE 565
 VALUATION DATE-JUL 01, 2018
 TAXABLE STATUS DATE-MAR 01, 2019
 RPS150/V04/L015
 CURRENT DATE 4/25/2019

*** S P E C I A L D I S T R I C T S U M M A R Y ***

CODE	DISTRICT NAME	TOTAL PARCELS	EXTENSION TYPE	EXTENSION VALUE	AD VALOREM VALUE	EXEMPT AMOUNT	TAXABLE VALUE
FD022	Louisville Fir	3	TOTAL M		4514,200	4514,200	
WD028	Water District	2	FEE				

*** S C H O O L D I S T R I C T S U M M A R Y ***

CODE	DISTRICT NAME	TOTAL PARCELS	ASSESSED LAND	ASSESSED TOTAL	EXEMPT AMOUNT	TOTAL TAXABLE	STAR AMOUNT	STAR TAXABLE
405801	Massena 1	3	4514,200	4514,200	4514,200			
	S U B - T O T A L	3	4514,200	4514,200	4514,200			
	T O T A L	3	4514,200	4514,200	4514,200			

*** S Y S T E M C O D E S S U M M A R Y ***

NO SYSTEM EXEMPTIONS AT THIS LEVEL

*** E X E M P T I O N S U M M A R Y ***

CODE	DESCRIPTION	TOTAL PARCELS	COUNTY	TOWN	SCHOOL
12100	New York S	1	10,400	10,400	10,400
12360	Public Aut	2	4503,800	4503,800	4503,800
	T O T A L	3	4514,200	4514,200	4514,200

STATE OF NEW YORK
COUNTY - St Lawrence
TOWN - Louisville
SWIS - 405289

2 0 1 9 T E N T A T I V E A S S E S S M E N T R O L L
WHOLLY EXEMPT SECTION OF THE ROLL - 8
M A P S E C T I O N - 008
S U B - S E C T I O N - 003
UNIFORM PERCENT OF VALUE IS 087.00

PAGE 566
VALUATION DATE-JUL 01, 2018
TAXABLE STATUS DATE-MAR 01, 2019
RPS150/V04/L015
CURRENT DATE 4/25/2019

*** G R A N D T O T A L S ***

ROLL SEC	DESCRIPTION	TOTAL PARCELS	ASSESSED LAND	ASSESSED TOTAL	TAXABLE COUNTY	TAXABLE TOWN	TAXABLE SCHOOL	STAR TAXABLE
8	WHOLLY EXEMPT	3	4514,200	4514,200				

STATE OF NEW YORK
COUNTY - St Lawrence
TOWN - Louisville
SWIS - 405289

2 0 1 9 T E N T A T I V E A S S E S S M E N T R O L L

WHOLLY EXEMPT SECTION OF THE ROLL - 8

VALUATION DATE-JUL 01, 2018

TAXABLE STATUS DATE-MAR 01, 2019

TAX MAP NUMBER SEQUENCE

UNIFORM PERCENT OF VALUE IS 087.00

UNIFORM PERCENT OF VALUE IS 087.00

TAX MAP PARCEL NUMBER	PROPERTY LOCATION & CLASS	ASSESSMENT	EXEMPTION CODE	COUNTY	TOWN	SCHOOL
CURRENT OWNERS NAME	SCHOOL DISTRICT	LAND	TAX DESCRIPTION	TAXABLE VALUE		
CURRENT OWNERS ADDRESS	PARCEL SIZE/GRID COORD	TOTAL	SPECIAL DISTRICTS			ACCOUNT NO.
***** 8.004-1-13 *****						
	407 Sh 131					1- 34-15
8.004-1-13	210 1 Family Res - WTRFNT		Charitable 25130	0	411,100	411,100
Operation Grateful Nation	Massena 1 405801	173,600	COUNTY TAXABLE VALUE		0	411,100
PO Box 132858	ACRES 3.00	411,100	TOWN TAXABLE VALUE		0	
The Woodlands, TX 77393-2858	EAST-0327042 NRTH-1798368		SCHOOL TAXABLE VALUE		0	
	DEED BOOK 2012 PG-20023		FD022 Louisville Fire Prot		0 TO M	
	FULL MARKET VALUE	472,529	411,100 EX			
			WD028 Water District #2		.00 FE	
***** 8.004-1-54.1 *****						
	Sh 131					
8.004-1-54.1	322 Rural vac>10 - WTRFNT		Town Owned 13500	0	2170,000	2170,000
Town of Louisville	Massena 1 405801	2170,000	COUNTY TAXABLE VALUE		0	2170,000
Attn: Town Clerk	FRNT 1591.00 DPTH	2170,000	TOWN TAXABLE VALUE		0	
14810 State Highway 37	ACRES 43.70		SCHOOL TAXABLE VALUE		0	
Massena, NY 13662	EAST-0327772 NRTH-1799473		FD022 Louisville Fire Prot		0 TO M	
	DEED BOOK 2002 PG-3006		2170,000 EX			
	FULL MARKET VALUE	2494,253	WD028 Water District #2		.00 FE	
***** 8.004-1-60 *****						
	SH 131					
8.004-1-60	311 Res vac land - WTRFNT		Town Owned 13500	0	125,100	125,100
Town of Louisville	Massena 1 405801	125,100	COUNTY TAXABLE VALUE		0	125,100
14810 State Highway 37	FRNT 158.00 DPTH 268.00	125,100	TOWN TAXABLE VALUE		0	
Massena, NY 13662	EAST-0326950 NRTH-1798164		SCHOOL TAXABLE VALUE		0	
	DEED BOOK 2018 PG-6567		FD022 Louisville Fire Prot		0 TO M	
	FULL MARKET VALUE	143,793	125,100 EX			
			WD028 Water District #2		.00 FE	
***** 8.004-2-33 *****						
	14845, 14847 Sh 37					
8.004-2-33	620 Religious		Religious 25110	0	144,400	144,400
Pilgrim Holiness Church	Massena 1 405801	45,000	COUNTY TAXABLE VALUE		0	144,400
14847 State Highway 37	FRNT 300.00 DPTH	144,400	TOWN TAXABLE VALUE		0	
Massena, NY 13662	ACRES 7.50		SCHOOL TAXABLE VALUE		0	
	EAST-0335994 NRTH-1794915		FD022 Louisville Fire Prot		0 TO M	
	DEED BOOK 1032 PG-00010		144,400 EX			
	FULL MARKET VALUE	165,977	WD028 Water District #2		.00 FE	
***** 8.004-3-2 *****						
	Off Sh 37					
8.004-3-2	311 Res vac land		New York S 12100	0	34,500	34,500
New York State	Massena 1 405801	34,500	COUNTY TAXABLE VALUE		0	34,500
Department of Transportation	Parking Area Off Rt 37	34,500	TOWN TAXABLE VALUE		0	
317 Washington St	FRNT 1200.00 DPTH 255.00		SCHOOL TAXABLE VALUE		0	
Watertown, NY 13601	EAST-0329782 NRTH-1792412		FD022 Louisville Fire Prot		0 TO M	
	DEED BOOK 684 PG-495		34,500 EX			
	FULL MARKET VALUE	39,655	WD032 E Lsvle WD #3		.00 MT	

STATE OF NEW YORK
COUNTY - St Lawrence
TOWN - Louisville
SWIS - 405289

2 0 1 9 T E N T A T I V E A S S E S S M E N T R O L L

WHOLLY EXEMPT SECTION OF THE ROLL - 8

VALUATION DATE-JUL 01, 2018

TAXABLE STATUS DATE-MAR 01, 2019

TAX MAP NUMBER SEQUENCE

UNIFORM PERCENT OF VALUE IS 087.00

UNIFORM PERCENT OF VALUE IS 087.00

TAX MAP PARCEL NUMBER	PROPERTY LOCATION & CLASS	ASSESSMENT	EXEMPTION CODE	COUNTY	TOWN	SCHOOL
CURRENT OWNERS NAME	SCHOOL DISTRICT	LAND	TAX DESCRIPTION	TAXABLE VALUE		
CURRENT OWNERS ADDRESS	PARCEL SIZE/GRID COORD	TOTAL	SPECIAL DISTRICTS	ACCOUNT NO.		
***** 8.004-3-21.1 *****						
14806 Sh 37						8- 88- 9
8.004-3-21.1	651 Highway gar		Town Owned 13500	0	111,400	111,400
Town of Louisville	Massena 1 405801	29,700	COUNTY TAXABLE VALUE		0	111,400
Attn: Town Clerk	Town Barn	111,400	TOWN TAXABLE VALUE		0	
14810 State Highway 37	FRNT 309.00 DPTH 721.00		SCHOOL TAXABLE VALUE		0	
Massena, NY 13662	ACRES 5.30		FD022 Louisville Fire Prot		0 TO M	
	EAST-0335472 NRTH-1793861		111,400 EX			
	DEED BOOK 683 PG-103		WD028 Water District #2		.00 FE	
	FULL MARKET VALUE	128,046				
***** 8.004-3-28.1 *****						
14810 Sh 37						
8.004-3-28.1	652 Govt bldgs		Town Owned 13500	0	1549,700	1549,700
Town of Louisville	Massena 1 405801	40,000	COUNTY TAXABLE VALUE		0	1549,700
Attn: Town Clerk	FRNT 138.00 DPTH 438.00	1549,700	TOWN TAXABLE VALUE		0	
14810 State Highway 37	ACRES 3.00		SCHOOL TAXABLE VALUE		0	
Massena, NY 13662	EAST-0335958 NRTH-1793972		FD022 Louisville Fire Prot		0 TO M	
	DEED BOOK 2002 PG-18497		1549,700 EX			
	FULL MARKET VALUE	1781,264	WD028 Water District #2		.00 FE	
***** 8.004-3-28.2 *****						
14818 SH 37						
8.004-3-28.2	662 Police/fire		Vol Fire D 26400	0	550,000	550,000
Louisville Volunteer Fire Dept	Massena 1 405801	41,900	COUNTY TAXABLE VALUE		0	550,000
Attn: Treasurer	FRNT 460.00 DPTH 293.00	550,000	TOWN TAXABLE VALUE		0	
PO Box 22	ACRES 3.10		SCHOOL TAXABLE VALUE		0	
Massena, NY 13662	EAST-0335761 NRTH-1794172		FD022 Louisville Fire Prot		0 TO M	
	DEED BOOK 2003 PG-21486		550,000 EX			
	FULL MARKET VALUE	632,184	WD028 Water District #2		.00 FE	

STATE OF NEW YORK
 COUNTY - St Lawrence
 TOWN - Louisville
 SWIS - 405289

2 0 1 9 T E N T A T I V E A S S E S S M E N T R O L L
 WHOLLY EXEMPT SECTION OF THE ROLL - 8
 M A P S E C T I O N - 008
 S U B - S E C T I O N - 004
 UNIFORM PERCENT OF VALUE IS 087.00

PAGE 569
 VALUATION DATE-JUL 01, 2018
 TAXABLE STATUS DATE-MAR 01, 2019
 RPS150/V04/L015
 CURRENT DATE 4/25/2019

*** S P E C I A L D I S T R I C T S U M M A R Y ***

CODE	DISTRICT NAME	TOTAL PARCELS	EXTENSION TYPE	EXTENSION VALUE	AD VALOREM VALUE	EXEMPT AMOUNT	TAXABLE VALUE
FD022	Louisville Fir	8	TOTAL M		5096,200	5096,200	
WD028	Water District	7	FEE				
WD032	E Lsvle WD #3	1	MOVTAX				

*** S C H O O L D I S T R I C T S U M M A R Y ***

CODE	DISTRICT NAME	TOTAL PARCELS	ASSESSED LAND	ASSESSED TOTAL	EXEMPT AMOUNT	TOTAL TAXABLE	STAR AMOUNT	STAR TAXABLE
405801	Massena 1	8	2659,800	5096,200	5096,200			
	S U B - T O T A L	8	2659,800	5096,200	5096,200			
	T O T A L	8	2659,800	5096,200	5096,200			

*** S Y S T E M C O D E S S U M M A R Y ***

NO SYSTEM EXEMPTIONS AT THIS LEVEL

*** E X E M P T I O N S U M M A R Y ***

CODE	DESCRIPTION	TOTAL PARCELS	COUNTY	TOWN	SCHOOL
12100	New York S	1	34,500	34,500	34,500
13500	Town Owned	4	3956,200	3956,200	3956,200
25110	Religious	1	144,400	144,400	144,400
25130	Charitable	1	411,100	411,100	411,100
26400	Vol Fire D	1	550,000	550,000	550,000
	T O T A L	8	5096,200	5096,200	5096,200

STATE OF NEW YORK
COUNTY - St Lawrence
TOWN - Louisville
SWIS - 405289

2 0 1 9 T E N T A T I V E A S S E S S M E N T R O L L
WHOLLY EXEMPT SECTION OF THE ROLL - 8
M A P S E C T I O N - 008
S U B - S E C T I O N - 004
UNIFORM PERCENT OF VALUE IS 087.00

PAGE 570
VALUATION DATE-JUL 01, 2018
TAXABLE STATUS DATE-MAR 01, 2019
RPS150/V04/L015
CURRENT DATE 4/25/2019

*** G R A N D T O T A L S ***

ROLL SEC	DESCRIPTION	TOTAL PARCELS	ASSESSED LAND	ASSESSED TOTAL	TAXABLE COUNTY	TAXABLE TOWN	TAXABLE SCHOOL	STAR TAXABLE
8	WHOLLY EXEMPT	8	2659,800	5096,200				

STATE OF NEW YORK
COUNTY - St Lawrence
TOWN - Louisville
SWIS - 405289

2 0 1 9 T E N T A T I V E A S S E S S M E N T R O L L

WHOLLY EXEMPT SECTION OF THE ROLL - 8

VALUATION DATE-JUL 01, 2018

TAXABLE STATUS DATE-MAR 01, 2019

TAX MAP NUMBER SEQUENCE

UNIFORM PERCENT OF VALUE IS 087.00

UNIFORM PERCENT OF VALUE IS 087.00

TAX MAP PARCEL NUMBER	PROPERTY LOCATION & CLASS	ASSESSMENT	EXEMPTION CODE	COUNTY	TOWN	SCHOOL
CURRENT OWNERS NAME	SCHOOL DISTRICT	LAND	TAX DESCRIPTION	TAXABLE VALUE		
CURRENT OWNERS ADDRESS	PARCEL SIZE/GRID COORD	TOTAL	SPECIAL DISTRICTS	ACCOUNT NO.		
***** 8.047-1-21 *****						
8.047-1-21	Off River Dr 971 Wetlands - WTRFNT		Public Aut 12360	0	2,400	2,400
New York State Power Authority	Massena 1 405801	2,400	COUNTY TAXABLE VALUE		0	2,400
Power Authority	FRNT 123.00 DPTH 76.00	2,400	TOWN TAXABLE VALUE		0	
Attn: Sean Doyle	ACRES 0.14		SCHOOL TAXABLE VALUE		0	
PO Box 700	EAST-0319540 NRTH-1800221		FD022 Louisville Fire Prot		0 TO M	
Massena, NY 13662	FULL MARKET VALUE	2,759	2,400 EX			
			WD028 Water District #2		.00 FE	
***** 8.047-1-27 *****						
8.047-1-27	Off Muskrat Pt 971 Wetlands - WTRFNT		Public Aut 12360	0	8,800	8,800
New York State Power Authority	Massena 1 405801	8,800	COUNTY TAXABLE VALUE		0	8,800
Attn: Sean Doyle	FRNT 394.00 DPTH 51.00	8,800	TOWN TAXABLE VALUE		0	
PO Box 700	ACRES 0.50		SCHOOL TAXABLE VALUE		0	
Massena, NY 13662	EAST-0319033 NRTH-1800489		FD022 Louisville Fire Prot		0 TO M	
	FULL MARKET VALUE	10,115	8,800 EX			
			WD028 Water District #2		.00 FE	
***** 8.047-2-5 *****						
8.047-2-5	River Dr 311 Res vac land - WTRFNT		Public Aut 12360	0	124,600	124,600
New York State Power Authority	Massena 1 405801	124,600	COUNTY TAXABLE VALUE		0	124,600
Attn: Sean Doyle	Wilson Hill Lot 96	124,600	TOWN TAXABLE VALUE		0	
PO Box 700	157x281x76x224		SCHOOL TAXABLE VALUE		0	
Massena, NY 13662	FRNT 76.00 DPTH 252.00		FD022 Louisville Fire Prot		0 TO M	
	EAST-0320407 NRTH-1800015		124,600 EX			
	FULL MARKET VALUE	143,218	LT033 Louisville Light 3		0 TO M	
			124,600 EX			
			WD028 Water District #2		.00 FE	
***** 8.047-2-16 *****						
8.047-2-16	Off Panther Pt 971 Wetlands - WTRFNT		Public Aut 12360	0	2,300	2,300
New York State Power Authority	Massena 1 405801	2,300	COUNTY TAXABLE VALUE		0	2,300
Attn: Sean Doyle	FRNT 77.00 DPTH 68.00	2,300	TOWN TAXABLE VALUE		0	
PO Box 700	ACRES 0.11		SCHOOL TAXABLE VALUE		0	
Massena, NY 13662	EAST-0320109 NRTH-1800156		FD022 Louisville Fire Prot		0 TO M	
	FULL MARKET VALUE	2,644	2,300 EX			
			WD028 Water District #2		.00 FE	

STATE OF NEW YORK
 COUNTY - St Lawrence
 TOWN - Louisville
 SWIS - 405289

2 0 1 9 T E N T A T I V E A S S E S S M E N T R O L L

WHOLLY EXEMPT SECTION OF THE ROLL - 8

PAGE 572
 VALUATION DATE-JUL 01, 2018
 TAXABLE STATUS DATE-MAR 01, 2019

TAX MAP NUMBER SEQUENCE
 UNIFORM PERCENT OF VALUE IS 087.00
 UNIFORM PERCENT OF VALUE IS 087.00

TAX MAP PARCEL NUMBER	PROPERTY LOCATION & CLASS	ASSESSMENT	EXEMPTION CODE	COUNTY	TOWN	SCHOOL	ACCOUNT NO.
CURRENT OWNERS NAME	SCHOOL DISTRICT	LAND	TAX DESCRIPTION	TAXABLE VALUE			
CURRENT OWNERS ADDRESS	PARCEL SIZE/GRID COORD	TOTAL	SPECIAL DISTRICTS				
***** 8.047-3-4 *****							
8.047-3-4	Cougar Pt 311 Res vac land - WTRFNT		Public Aut 12360	0	79,800	79,800	79,800
New York State Power Authority	Massena 1 405801	79,800	COUNTY TAXABLE VALUE		0		
Attn: Sean Doyle	Wilson Hill Lot 82	79,800	TOWN TAXABLE VALUE		0		
PO Box 700	FRNT 72.00 DPTH 182.00		SCHOOL TAXABLE VALUE		0		
Massena, NY 13662	EAST-0320863 NRTH-1800041		FD022 Louisville Fire Prot		0 TO M		
	FULL MARKET VALUE	91,724	79,800 EX				
			LT033 Louisville Light 3		0 TO M		
			79,800 EX				
			WD028 Water District #2		.00 FE		
***** 8.047-3-6 *****							
8.047-3-6	River Dr 311 Res vac land - WTRFNT		Public Aut 12360	0	113,700	113,700	113,700
New York State Power Authority	Massena 1 405801	113,700	COUNTY TAXABLE VALUE		0		
Attn: Sean Doyle	Wilson Hill Lot 78	113,700	TOWN TAXABLE VALUE		0		
PO Box 700	150x163x58wfx199		SCHOOL TAXABLE VALUE		0		
Massena, NY 13662	FRNT 69.00 DPTH 181.00		FD022 Louisville Fire Prot		0 TO M		
	EAST-0321079 NRTH-1800005		113,700 EX				
	FULL MARKET VALUE	130,690	LT033 Louisville Light 3		0 TO M		
			113,700 EX				
			WD028 Water District #2		.00 FE		
***** 8.047-3-22 *****							
8.047-3-22	Off River Dr 971 Wetlands - WTRFNT		Public Aut 12360	0	2,000	2,000	2,000
New York State Power Authority	Massena 1 405801	2,000	COUNTY TAXABLE VALUE		0		
Attn: Sean Doyle	FRNT 70.00 DPTH 83.00	2,000	TOWN TAXABLE VALUE		0		
PO Box 700	ACRES 0.10		SCHOOL TAXABLE VALUE		0		
Massena, NY 13662	EAST-0321118 NRTH-1800167		FD022 Louisville Fire Prot		0 TO M		
	FULL MARKET VALUE	2,299	2,000 EX				
			WD028 Water District #2		.00 FE		

STATE OF NEW YORK
 COUNTY - St Lawrence
 TOWN - Louisville
 SWIS - 405289

2 0 1 9 T E N T A T I V E A S S E S S M E N T R O L L
 WHOLLY EXEMPT SECTION OF THE ROLL - 8
 M A P S E C T I O N - 008
 S U B - S E C T I O N - 047
 UNIFORM PERCENT OF VALUE IS 087.00

PAGE 573
 VALUATION DATE-JUL 01, 2018
 TAXABLE STATUS DATE-MAR 01, 2019
 RPS150/V04/L015
 CURRENT DATE 4/25/2019

*** S P E C I A L D I S T R I C T S U M M A R Y ***

CODE	DISTRICT NAME	TOTAL PARCELS	EXTENSION TYPE	EXTENSION VALUE	AD VALOREM VALUE	EXEMPT AMOUNT	TAXABLE VALUE
FD022	Louisville Fir	7	TOTAL M		333,600	333,600	
LT033	Louisville Lig	3	TOTAL M		318,100	318,100	
WD028	Water District	7	FEE				

*** S C H O O L D I S T R I C T S U M M A R Y ***

CODE	DISTRICT NAME	TOTAL PARCELS	ASSESSED LAND	ASSESSED TOTAL	EXEMPT AMOUNT	TOTAL TAXABLE	STAR AMOUNT	STAR TAXABLE
405801	Massena 1	7	333,600	333,600	333,600			
	S U B - T O T A L	7	333,600	333,600	333,600			
	T O T A L	7	333,600	333,600	333,600			

*** S Y S T E M C O D E S S U M M A R Y ***

NO SYSTEM EXEMPTIONS AT THIS LEVEL

*** E X E M P T I O N S U M M A R Y ***

CODE	DESCRIPTION	TOTAL PARCELS	COUNTY	TOWN	SCHOOL
12360	Public Aut	7	333,600	333,600	333,600
	T O T A L	7	333,600	333,600	333,600

STATE OF NEW YORK
COUNTY - St Lawrence
TOWN - Louisville
SWIS - 405289

2 0 1 9 T E N T A T I V E A S S E S S M E N T R O L L
WHOLLY EXEMPT SECTION OF THE ROLL - 8
M A P S E C T I O N - 008
S U B - S E C T I O N - 047
UNIFORM PERCENT OF VALUE IS 087.00

PAGE 574
VALUATION DATE-JUL 01, 2018
TAXABLE STATUS DATE-MAR 01, 2019
RPS150/V04/L015
CURRENT DATE 4/25/2019

*** G R A N D T O T A L S ***

ROLL SEC	DESCRIPTION	TOTAL PARCELS	ASSESSED LAND	ASSESSED TOTAL	TAXABLE COUNTY	TAXABLE TOWN	TAXABLE SCHOOL	STAR TAXABLE
8	WHOLLY EXEMPT	7	333,600	333,600				

STATE OF NEW YORK
COUNTY - St Lawrence
TOWN - Louisville
SWIS - 405289

2 0 1 9 T E N T A T I V E A S S E S S M E N T R O L L

WHOLLY EXEMPT SECTION OF THE ROLL - 8

PAGE 575
VALUATION DATE-JUL 01, 2018
TAXABLE STATUS DATE-MAR 01, 2019

TAX MAP NUMBER SEQUENCE
UNIFORM PERCENT OF VALUE IS 087.00
UNIFORM PERCENT OF VALUE IS 087.00

TAX MAP PARCEL NUMBER	PROPERTY LOCATION & CLASS	ASSESSMENT	EXEMPTION CODE	COUNTY	TOWN	SCHOOL
CURRENT OWNERS NAME	SCHOOL DISTRICT	LAND	TAX DESCRIPTION	TAXABLE VALUE		
CURRENT OWNERS ADDRESS	PARCEL SIZE/GRID COORD	TOTAL	SPECIAL DISTRICTS	ACCOUNT NO.		
***** 8.048-1-15 *****						
8.048-1-15	River Dr 311 Res vac land - WTRFNT		Public Aut 12360	0	86,200	86,200 86,200
New York State Power Authority	Massena 1 405801	86,200	COUNTY TAXABLE VALUE		0	
Attn: Sean Doyle	85x196x85x192	86,200	TOWN TAXABLE VALUE		0	
PO Box 700	Wilson Hill Lot 48		SCHOOL TAXABLE VALUE		0	
Massena, NY 13662	FRNT 85.00 DPTH 196.00		FD022 Louisville Fire Prot		0 TO M	
	EAST-0321887 NRTH-1799959		86,200 EX			
	FULL MARKET VALUE	99,080	LT033 Louisville Light 3		0 TO M	
			86,200 EX			
			WD028 Water District #2		.00 FE	
***** 8.048-2-14 *****						
8.048-2-14	Off River Dr 971 Wetlands - WTRFNT		Public Aut 12360	0	3,400	3,400 8- 88- 8 3,400
New York State Power Authority	Massena 1 405801	3,400	COUNTY TAXABLE VALUE		0	
Attn: Sean Doyle	FRNT 107.00 DPTH 107.00	3,400	TOWN TAXABLE VALUE		0	
PO Box 700	ACRES 0.25		SCHOOL TAXABLE VALUE		0	
Massena, NY 13662	EAST-0322777 NRTH-1800057		FD022 Louisville Fire Prot		0 TO M	
	FULL MARKET VALUE	3,908	3,400 EX			
			WD028 Water District #2		.00 FE	
***** 8.048-2-15 *****						
8.048-2-15	Off River Dr 971 Wetlands - WTRFNT		Public Aut 12360	0	4,200	4,200 8- 88- 8 4,200
New York State Power Authority	Massena 1 405801	4,200	COUNTY TAXABLE VALUE		0	
Attn: Sean Doyle	FRNT 112.00 DPTH 102.00	4,200	TOWN TAXABLE VALUE		0	
PO Box 700	ACRES 0.19		SCHOOL TAXABLE VALUE		0	
Massena, NY 13662	EAST-0322704 NRTH-1799979		FD022 Louisville Fire Prot		0 TO M	
	FULL MARKET VALUE	4,828	4,200 EX			
			WD028 Water District #2		.00 FE	

STATE OF NEW YORK
 COUNTY - St Lawrence
 TOWN - Louisville
 SWIS - 405289

2 0 1 9 T E N T A T I V E A S S E S S M E N T R O L L
 WHOLLY EXEMPT SECTION OF THE ROLL - 8
 M A P S E C T I O N - 008
 S U B - S E C T I O N - 048
 UNIFORM PERCENT OF VALUE IS 087.00

PAGE 576
 VALUATION DATE-JUL 01, 2018
 TAXABLE STATUS DATE-MAR 01, 2019
 RPS150/V04/L015
 CURRENT DATE 4/25/2019

*** S P E C I A L D I S T R I C T S U M M A R Y ***

CODE	DISTRICT NAME	TOTAL PARCELS	EXTENSION TYPE	EXTENSION VALUE	AD VALOREM VALUE	EXEMPT AMOUNT	TAXABLE VALUE
FD022	Louisville Fir	3	TOTAL M		93,800	93,800	
LT033	Louisville Lig	1	TOTAL M		86,200	86,200	
WD028	Water District	3	FEE				

*** S C H O O L D I S T R I C T S U M M A R Y ***

CODE	DISTRICT NAME	TOTAL PARCELS	ASSESSED LAND	ASSESSED TOTAL	EXEMPT AMOUNT	TOTAL TAXABLE	STAR AMOUNT	STAR TAXABLE
405801	Massena 1	3	93,800	93,800	93,800			
	S U B - T O T A L	3	93,800	93,800	93,800			
	T O T A L	3	93,800	93,800	93,800			

*** S Y S T E M C O D E S S U M M A R Y ***

NO SYSTEM EXEMPTIONS AT THIS LEVEL

*** E X E M P T I O N S U M M A R Y ***

CODE	DESCRIPTION	TOTAL PARCELS	COUNTY	TOWN	SCHOOL
12360	Public Aut	3	93,800	93,800	93,800
	T O T A L	3	93,800	93,800	93,800

STATE OF NEW YORK
COUNTY - St Lawrence
TOWN - Louisville
SWIS - 405289

2 0 1 9 T E N T A T I V E A S S E S S M E N T R O L L
WHOLLY EXEMPT SECTION OF THE ROLL - 8
M A P S E C T I O N - 008
S U B - S E C T I O N - 048
UNIFORM PERCENT OF VALUE IS 087.00

PAGE 577
VALUATION DATE-JUL 01, 2018
TAXABLE STATUS DATE-MAR 01, 2019
RPS150/V04/L015
CURRENT DATE 4/25/2019

*** G R A N D T O T A L S ***

ROLL SEC	DESCRIPTION	TOTAL PARCELS	ASSESSED LAND	ASSESSED TOTAL	TAXABLE COUNTY	TAXABLE TOWN	TAXABLE SCHOOL	STAR TAXABLE
8	WHOLLY EXEMPT	3	93,800	93,800				

STATE OF NEW YORK
 COUNTY - St Lawrence
 TOWN - Louisville
 SWIS - 405289

2 0 1 9 T E N T A T I V E A S S E S S M E N T R O L L
 WHOLLY EXEMPT SECTION OF THE ROLL - 8

PAGE 578
 VALUATION DATE-JUL 01, 2018
 TAXABLE STATUS DATE-MAR 01, 2019

TAX MAP NUMBER SEQUENCE
 UNIFORM PERCENT OF VALUE IS 087.00
 UNIFORM PERCENT OF VALUE IS 087.00

TAX MAP PARCEL NUMBER	PROPERTY LOCATION & CLASS	ASSESSMENT	EXEMPTION CODE	COUNTY	TOWN	SCHOOL	ACCOUNT NO.
CURRENT OWNERS NAME	SCHOOL DISTRICT	LAND	TAX DESCRIPTION	TAXABLE VALUE			
CURRENT OWNERS ADDRESS	PARCEL SIZE/GRID COORD	TOTAL	SPECIAL DISTRICTS				
***** 8.054-1-7 *****							
8.054-1-7	River Dr 311 Res vac land - WTRFNT		Public Aut 12360	0	72,800	72,800	72,800
New York State Power Authority	Massena 1 405801	72,800	COUNTY TAXABLE VALUE			0	
Attn: Sean Doyle	117x228x68wfx175	72,800	TOWN TAXABLE VALUE			0	
PO Box 700	Wilson Hill		SCHOOL TAXABLE VALUE			0	
Massena, NY 13662	FRNT 68.00 DPTH 228.00		FD022 Louisville Fire Prot			0 TO M	
	EAST-0317287 NRTH-1798323		72,800 EX				
	FULL MARKET VALUE	83,678	LT033 Louisville Light 3			0 TO M	
			72,800 EX				
			WD028 Water District #2			.00 FE	
***** 8.054-1-12 *****							
8.054-1-12	River Dr 311 Res vac land - WTRFNT		Public Aut 12360	0	90,600	90,600	90,600
New York State Power Authority	Massena 1 405801	90,600	COUNTY TAXABLE VALUE			0	
Attn: Sean Doyle	95x173x96wfx168	90,600	TOWN TAXABLE VALUE			0	
PO Box 700	Wilson Hill		SCHOOL TAXABLE VALUE			0	
Massena, NY 13662	FRNT 96.00 DPTH 170.00		FD022 Louisville Fire Prot			0 TO M	
	EAST-0317668 NRTH-1798603		90,600 EX				
	FULL MARKET VALUE	104,138	LT033 Louisville Light 3			0 TO M	
			90,600 EX				
			WD028 Water District #2			.00 FE	
***** 8.054-1-32 *****							
8.054-1-32	River Dr 311 Res vac land - WTRFNT		Public Aut 12360	0	81,300	81,300	81,300
New York State Power Authority	Massena 1 405801	81,300	COUNTY TAXABLE VALUE			0	
Attn: Sean Doyle	Wilson Hill Lot 170	81,300	TOWN TAXABLE VALUE			0	
PO Box 700	95x184x78wfx181		SCHOOL TAXABLE VALUE			0	
Massena, NY 13662	FRNT 78.00 DPTH 182.00		FD022 Louisville Fire Prot			0 TO M	
	EAST-0318306 NRTH-1799030		81,300 EX				
	FULL MARKET VALUE	93,448	LT033 Louisville Light 3			0 TO M	
			81,300 EX				
			WD028 Water District #2			.00 FE	
***** 8.054-1-58 *****							
8.054-1-58	Off River Dr 971 Wetlands - WTRFNT		Public Aut 12360	0	1,700	1,700	8- 88- 8 1,700
New York State Power Authority	Massena 1 405801	1,700	COUNTY TAXABLE VALUE			0	
Attn: Sean Doyle	FRNT 46.00 DPTH 73.00	1,700	TOWN TAXABLE VALUE			0	
PO Box 700	ACRES 0.09 BANK9999998		SCHOOL TAXABLE VALUE			0	
Massena, NY 13662	EAST-0316869 NRTH-1798316		FD022 Louisville Fire Prot			0 TO M	
	FULL MARKET VALUE	1,954	1,700 EX				
			WD028 Water District #2			.00 FE	

STATE OF NEW YORK
 COUNTY - St Lawrence
 TOWN - Louisville
 SWIS - 405289

2 0 1 9 T E N T A T I V E A S S E S S M E N T R O L L
 WHOLLY EXEMPT SECTION OF THE ROLL - 8
 M A P S E C T I O N - 008
 S U B - S E C T I O N - 054
 UNIFORM PERCENT OF VALUE IS 087.00

PAGE 579
 VALUATION DATE-JUL 01, 2018
 TAXABLE STATUS DATE-MAR 01, 2019
 RPS150/V04/L015
 CURRENT DATE 4/25/2019

*** S P E C I A L D I S T R I C T S U M M A R Y ***

CODE	DISTRICT NAME	TOTAL PARCELS	EXTENSION TYPE	EXTENSION VALUE	AD VALOREM VALUE	EXEMPT AMOUNT	TAXABLE VALUE
FD022	Louisville Fir	4	TOTAL M		246,400	246,400	
LT033	Louisville Lig	3	TOTAL M		244,700	244,700	
WD028	Water District	4	FEE				

*** S C H O O L D I S T R I C T S U M M A R Y ***

CODE	DISTRICT NAME	TOTAL PARCELS	ASSESSED LAND	ASSESSED TOTAL	EXEMPT AMOUNT	TOTAL TAXABLE	STAR AMOUNT	STAR TAXABLE
405801	Massena 1	4	246,400	246,400	246,400			
	S U B - T O T A L	4	246,400	246,400	246,400			
	T O T A L	4	246,400	246,400	246,400			

*** S Y S T E M C O D E S S U M M A R Y ***

NO SYSTEM EXEMPTIONS AT THIS LEVEL

*** E X E M P T I O N S U M M A R Y ***

CODE	DESCRIPTION	TOTAL PARCELS	COUNTY	TOWN	SCHOOL
12360	Public Aut	4	246,400	246,400	246,400
	T O T A L	4	246,400	246,400	246,400

STATE OF NEW YORK
COUNTY - St Lawrence
TOWN - Louisville
SWIS - 405289

2 0 1 9 T E N T A T I V E A S S E S S M E N T R O L L
WHOLLY EXEMPT SECTION OF THE ROLL - 8
M A P S E C T I O N - 008
S U B - S E C T I O N - 054
UNIFORM PERCENT OF VALUE IS 087.00

PAGE 580
VALUATION DATE-JUL 01, 2018
TAXABLE STATUS DATE-MAR 01, 2019
RPS150/V04/L015
CURRENT DATE 4/25/2019

*** G R A N D T O T A L S ***

ROLL SEC	DESCRIPTION	TOTAL PARCELS	ASSESSED LAND	ASSESSED TOTAL	TAXABLE COUNTY	TAXABLE TOWN	TAXABLE SCHOOL	STAR TAXABLE
8	WHOLLY EXEMPT	4	246,400	246,400				

STATE OF NEW YORK
COUNTY - St Lawrence
TOWN - Louisville
SWIS - 405289

2 0 1 9 T E N T A T I V E A S S E S S M E N T R O L L

WHOLLY EXEMPT SECTION OF THE ROLL - 8

PAGE 581
VALUATION DATE-JUL 01, 2018
TAXABLE STATUS DATE-MAR 01, 2019

TAX MAP NUMBER SEQUENCE
UNIFORM PERCENT OF VALUE IS 087.00
UNIFORM PERCENT OF VALUE IS 087.00

TAX MAP PARCEL NUMBER	PROPERTY LOCATION & CLASS	ASSESSMENT	EXEMPTION CODE	COUNTY	TOWN	SCHOOL
CURRENT OWNERS NAME	SCHOOL DISTRICT	LAND	TAX DESCRIPTION	TAXABLE VALUE		
CURRENT OWNERS ADDRESS	PARCEL SIZE/GRID COORD	TOTAL	SPECIAL DISTRICTS	ACCOUNT NO.		
***** 8.055-2-7 *****						
8.055-2-7	River Dr 311 Res vac land - WTRFNT		Public Aut 12360	0	73,300	73,300
New York State Power Authority	Massena 1 405801	73,300	COUNTY TAXABLE VALUE		0	73,300
Attn: Sean Doyle	Wilson Hill Lot 112	73,300	TOWN TAXABLE VALUE		0	
PO Box 700	100x116x90wfx121		SCHOOL TAXABLE VALUE		0	
Massena, NY 13662	FRNT 84.00 DPTH 119.00		FD022 Louisville Fire Prot		0 TO M	
	EAST-0319919 NRTH-1799882		73,300 EX			
	FULL MARKET VALUE	84,253	LT033 Louisville Light 3		0 TO M	
			73,300 EX			
			WD028 Water District #2		.00 FE	
***** 8.055-2-28 *****						
8.055-2-28	River Dr 311 Res vac land		Town Owned 13500	0	17,700	17,700
Town of Louisville	Massena 1 405801	17,700	COUNTY TAXABLE VALUE		0	17,700
Attn: Town Clerk	Wilson Hill Lot 111	17,700	TOWN TAXABLE VALUE		0	
14810 State Highway 37	95x200x112x200		SCHOOL TAXABLE VALUE		0	
Massena, NY 13662	FRNT 95.00 DPTH 200.00		FD022 Louisville Fire Prot		0 TO M	
	EAST-0320021 NRTH-1799695		17,700 EX			
	DEED BOOK 1999 PG-6967		LT033 Louisville Light 3		0 TO M	
	FULL MARKET VALUE	20,345	17,700 EX			
			WD028 Water District #2		.00 FE	
***** 8.055-2-29 *****						
8.055-2-29	River Dr 311 Res vac land		Town Owned 13500	0	18,300	18,300
Town of Louisville	Massena 1 405801	18,300	COUNTY TAXABLE VALUE		0	18,300
Attn: Town Clerk	Wilson Hill Lot 113	18,300	TOWN TAXABLE VALUE		0	
14810 State Highway 37	100x200x132x200		SCHOOL TAXABLE VALUE		0	
Massena, NY 13662	FRNT 100.00 DPTH 200.00		FD022 Louisville Fire Prot		0 TO M	
	EAST-0319898 NRTH-1799682		18,300 EX			
	DEED BOOK 1999 PG-6967		LT033 Louisville Light 3		0 TO M	
	FULL MARKET VALUE	21,034	18,300 EX			
			WD028 Water District #2		.00 FE	
***** 8.055-2-30 *****						
8.055-2-30	River Dr 311 Res vac land		Town Owned 13500	0	18,800	18,800
Town of Louisville	Massena 1 405801	18,800	COUNTY TAXABLE VALUE		0	18,800
Attn: Town Clerk	Wilson Hill Lot 115	18,800	TOWN TAXABLE VALUE		0	
14810 State Highway 37	104x200x130x200		SCHOOL TAXABLE VALUE		0	
Massena, NY 13662	FRNT 104.00 DPTH 200.00		FD022 Louisville Fire Prot		0 TO M	
	EAST-0319804 NRTH-1799671		18,800 EX			
	DEED BOOK 1999 PG-6967		LT033 Louisville Light 3		0 TO M	
	FULL MARKET VALUE	21,609	18,800 EX			
			WD028 Water District #2		.00 FE	

STATE OF NEW YORK
COUNTY - St Lawrence
TOWN - Louisville
SWIS - 405289

2 0 1 9 T E N T A T I V E A S S E S S M E N T R O L L

WHOLLY EXEMPT SECTION OF THE ROLL - 8

PAGE 582
VALUATION DATE-JUL 01, 2018
TAXABLE STATUS DATE-MAR 01, 2019

TAX MAP NUMBER SEQUENCE
UNIFORM PERCENT OF VALUE IS 087.00
UNIFORM PERCENT OF VALUE IS 087.00

TAX MAP PARCEL NUMBER	PROPERTY LOCATION & CLASS	ASSESSMENT	EXEMPTION CODE	COUNTY	TOWN	SCHOOL
CURRENT OWNERS NAME	SCHOOL DISTRICT	LAND	TAX DESCRIPTION	TAXABLE VALUE		
CURRENT OWNERS ADDRESS	PARCEL SIZE/GRID COORD	TOTAL	SPECIAL DISTRICTS			ACCOUNT NO.
***** 8.055-2-31 *****						
8.055-2-31	River Dr 311 Res vac land		Town Owned 13500	0	17,700	17,700
Town of Louisville	Massena 1 405801	17,700	COUNTY TAXABLE VALUE		0	17,700
Attn: Town Clerk	95x200x130x200	17,700	TOWN TAXABLE VALUE		0	
14810 State Highway 37	Wilson Hill Lot 117		SCHOOL TAXABLE VALUE		0	
Massena, NY 13662	FRNT 95.00 DPTH 200.00		FD022 Louisville Fire Prot		0 TO M	
	EAST-0319684 NRTH-1799703		17,700 EX			
	DEED BOOK 1999 PG-6967		LT033 Louisville Light 3		0 TO M	
	FULL MARKET VALUE	20,345	17,700 EX			
			WD028 Water District #2		.00 FE	
***** 8.055-2-32 *****						
8.055-2-32	River Dr 311 Res vac land		Town Owned 13500	0	20,600	20,600
Town of Louisville	Massena 1 405801	20,600	COUNTY TAXABLE VALUE		0	20,600
Attn: Town Clerk	Wilson Hill Lot 119	20,600	TOWN TAXABLE VALUE		0	
14810 State Highway 37	126x200x115x200		SCHOOL TAXABLE VALUE		0	
Massena, NY 13662	FRNT 126.00 DPTH 200.00		FD022 Louisville Fire Prot		0 TO M	
	EAST-0319590 NRTH-1799740		20,600 EX			
	DEED BOOK 1999 PG-6967		LT033 Louisville Light 3		0 TO M	
	FULL MARKET VALUE	23,678	20,600 EX			
			WD028 Water District #2		.00 FE	
***** 8.055-2-33 *****						
8.055-2-33	River Dr 311 Res vac land		Town Owned 13500	0	18,300	18,300
Town of Louisville	Massena 1 405801	18,300	COUNTY TAXABLE VALUE		0	18,300
Attn: Town Clerk	Wilson Hill Lot 121	18,300	TOWN TAXABLE VALUE		0	
14810 State Highway 37	FRNT 100.00 DPTH 200.00		SCHOOL TAXABLE VALUE		0	
Massena, NY 13662	EAST-0319487 NRTH-1799793		FD022 Louisville Fire Prot		0 TO M	
	DEED BOOK 1999 PG-6967		18,300 EX			
	FULL MARKET VALUE	21,034	LT033 Louisville Light 3		0 TO M	
			18,300 EX			
			WD028 Water District #2		.00 FE	
***** 8.055-2-34 *****						
8.055-2-34	River Dr 311 Res vac land		Town Owned 13500	0	18,300	18,300
Town of Louisville	Massena 1 405801	18,300	COUNTY TAXABLE VALUE		0	18,300
Attn: Town Clerk	Wilson Hill Lot 123	18,300	TOWN TAXABLE VALUE		0	
14810 State Highway 37	FRNT 100.00 DPTH 200.00		SCHOOL TAXABLE VALUE		0	
Massena, NY 13662	EAST-0319399 NRTH-1799830		FD022 Louisville Fire Prot		0 TO M	
	DEED BOOK 1999 PG-6967		18,300 EX			
	FULL MARKET VALUE	21,034	LT033 Louisville Light 3		0 TO M	
			18,300 EX			
			WD028 Water District #2		.00 FE	

STATE OF NEW YORK
 COUNTY - St Lawrence
 TOWN - Louisville
 SWIS - 405289

2 0 1 9 T E N T A T I V E A S S E S S M E N T R O L L
 WHOLLY EXEMPT SECTION OF THE ROLL - 8
 TAX MAP NUMBER SEQUENCE
 UNIFORM PERCENT OF VALUE IS 087.00
 UNIFORM PERCENT OF VALUE IS 087.00

PAGE 583
 VALUATION DATE-JUL 01, 2018
 TAXABLE STATUS DATE-MAR 01, 2019

TAX MAP PARCEL NUMBER	PROPERTY LOCATION & CLASS	ASSESSMENT	EXEMPTION CODE-----	COUNTY-----	TOWN-----	SCHOOL
CURRENT OWNERS NAME	SCHOOL DISTRICT	LAND	TAX DESCRIPTION	TAXABLE VALUE		
CURRENT OWNERS ADDRESS	PARCEL SIZE/GRID COORD	TOTAL	SPECIAL DISTRICTS	ACCOUNT NO.		
***** 8.055-2-35 *****						
8.055-2-35	River Dr		Town Owned 13500	0	18,900	18,900
Town of Louisville	311 Res vac land					18,900
Attn: Town Clerk	Massena 1 405801	18,900	COUNTY TAXABLE VALUE		0	
14810 State Highway 37	Wilson Hill Lot 125	18,900	TOWN TAXABLE VALUE		0	
Massena, NY 13662	FRNT 105.00 DPTH 200.00		SCHOOL TAXABLE VALUE		0	
	EAST-0319316 NRTH-1799892		FD022 Louisville Fire Prot		0 TO M	
	DEED BOOK 1999 PG-6967		18,900 EX			
	FULL MARKET VALUE	21,724	LT033 Louisville Light 3		0 TO M	
			18,900 EX			
			WD028 Water District #2		.00 FE	

STATE OF NEW YORK
 COUNTY - St Lawrence
 TOWN - Louisville
 SWIS - 405289

2 0 1 9 T E N T A T I V E A S S E S S M E N T R O L L
 WHOLLY EXEMPT SECTION OF THE ROLL - 8
 M A P S E C T I O N - 008
 S U B - S E C T I O N - 055
 UNIFORM PERCENT OF VALUE IS 087.00

PAGE 584
 VALUATION DATE-JUL 01, 2018
 TAXABLE STATUS DATE-MAR 01, 2019
 RPS150/V04/L015
 CURRENT DATE 4/25/2019

*** S P E C I A L D I S T R I C T S U M M A R Y ***

CODE	DISTRICT NAME	TOTAL PARCELS	EXTENSION TYPE	EXTENSION VALUE	AD VALOREM VALUE	EXEMPT AMOUNT	TAXABLE VALUE
FD022	Louisville Fir	9	TOTAL M		221,900	221,900	
LT033	Louisville Lig	9	TOTAL M		221,900	221,900	
WD028	Water District	9	FEE				

*** S C H O O L D I S T R I C T S U M M A R Y ***

CODE	DISTRICT NAME	TOTAL PARCELS	ASSESSED LAND	ASSESSED TOTAL	EXEMPT AMOUNT	TOTAL TAXABLE	STAR AMOUNT	STAR TAXABLE
405801	Massena 1	9	221,900	221,900	221,900			
	S U B - T O T A L	9	221,900	221,900	221,900			
	T O T A L	9	221,900	221,900	221,900			

*** S Y S T E M C O D E S S U M M A R Y ***

NO SYSTEM EXEMPTIONS AT THIS LEVEL

*** E X E M P T I O N S U M M A R Y ***

CODE	DESCRIPTION	TOTAL PARCELS	COUNTY	TOWN	SCHOOL
12360	Public Aut	1	73,300	73,300	73,300
13500	Town Owned	8	148,600	148,600	148,600
	T O T A L	9	221,900	221,900	221,900

STATE OF NEW YORK
COUNTY - St Lawrence
TOWN - Louisville
SWIS - 405289

2 0 1 9 T E N T A T I V E A S S E S S M E N T R O L L
WHOLLY EXEMPT SECTION OF THE ROLL - 8
M A P S E C T I O N - 008
S U B - S E C T I O N - 055
UNIFORM PERCENT OF VALUE IS 087.00

PAGE 585
VALUATION DATE-JUL 01, 2018
TAXABLE STATUS DATE-MAR 01, 2019
RPS150/V04/L015
CURRENT DATE 4/25/2019

*** G R A N D T O T A L S ***

ROLL SEC	DESCRIPTION	TOTAL PARCELS	ASSESSED LAND	ASSESSED TOTAL	TAXABLE COUNTY	TAXABLE TOWN	TAXABLE SCHOOL	STAR TAXABLE
8	WHOLLY EXEMPT	9	221,900	221,900				

STATE OF NEW YORK
COUNTY - St Lawrence
TOWN - Louisville
SWIS - 405289

2 0 1 9 T E N T A T I V E A S S E S S M E N T R O L L
WHOLLY EXEMPT SECTION OF THE ROLL - 8

PAGE 586
VALUATION DATE-JUL 01, 2018
TAXABLE STATUS DATE-MAR 01, 2019

TAX MAP NUMBER SEQUENCE
UNIFORM PERCENT OF VALUE IS 087.00
UNIFORM PERCENT OF VALUE IS 087.00

TAX MAP PARCEL NUMBER	PROPERTY LOCATION & CLASS	ASSESSMENT	EXEMPTION CODE	COUNTY	TOWN	SCHOOL
CURRENT OWNERS NAME	SCHOOL DISTRICT	LAND	TAX DESCRIPTION	TAXABLE VALUE		
CURRENT OWNERS ADDRESS	PARCEL SIZE/GRID COORD	TOTAL	SPECIAL DISTRICTS	ACCOUNT NO.		
***** 8.056-1-8 *****						
8.056-1-8	River Dr 311 Res vac land - WTRFNT		Public Aut 12360	0	92,300	92,300
New York State Power Authority	Massena 1 405801	92,300	COUNTY TAXABLE VALUE		0	92,300
Attn: Sean Doyle	Wilson Hill Lot 38	92,300	TOWN TAXABLE VALUE		0	
PO Box 700	FRNT 95.00 DPTH 156.00		SCHOOL TAXABLE VALUE		0	
Massena, NY 13662	EAST-0322084 NRTH-1799578		FD022 Louisville Fire Prot		0 TO M	
	FULL MARKET VALUE	106,092	92,300 EX			
			LT033 Louisville Light 3		0 TO M	
			92,300 EX			
			WD028 Water District #2		.00 FE	
***** 8.056-1-9 *****						
8.056-1-9	River Dr 311 Res vac land - WTRFNT		Public Aut 12360	0	102,100	102,100
New York State Power Authority	Massena 1 405801	102,100	COUNTY TAXABLE VALUE		0	102,100
Attn: Sean Doyle	Wilson Hill Lot 36	102,100	TOWN TAXABLE VALUE		0	
PO Box 700	133x157x100wfx197		SCHOOL TAXABLE VALUE		0	
Massena, NY 13662	FRNT 96.00 DPTH 177.00		FD022 Louisville Fire Prot		0 TO M	
	EAST-0322146 NRTH-1799498		102,100 EX			
	FULL MARKET VALUE	117,356	LT033 Louisville Light 3		0 TO M	
			102,100 EX			
			WD028 Water District #2		.00 FE	
***** 8.056-1-10 *****						
8.056-1-10	River Dr 311 Res vac land - WTRFNT		Public Aut 12360	0	113,600	113,600
New York State Power Authority	Massena 1 405801	113,600	COUNTY TAXABLE VALUE		0	113,600
Attn: Sean Doyle	Wilson Hill Lot 34	113,600	TOWN TAXABLE VALUE		0	
PO Box 700	145x197x80x181		SCHOOL TAXABLE VALUE		0	
Massena, NY 13662	FRNT 74.00 DPTH 189.00		FD022 Louisville Fire Prot		0 TO M	
	EAST-0322237 NRTH-1799428		113,600 EX			
	FULL MARKET VALUE	130,575	LT033 Louisville Light 3		0 TO M	
			113,600 EX			
			WD028 Water District #2		.00 FE	
***** 8.056-1-11 *****						
8.056-1-11	River Dr 311 Res vac land - WTRFNT		Public Aut 12360	0	112,600	112,600
New York State Power Authority	Massena 1 405801	112,600	COUNTY TAXABLE VALUE		0	112,600
Attn: Sean Doyle	Wilson Hill Lot 32	112,600	TOWN TAXABLE VALUE		0	
PO Box 700	145x181x85x185		SCHOOL TAXABLE VALUE		0	
Massena, NY 13662	FRNT 76.00 DPTH 183.00		FD022 Louisville Fire Prot		0 TO M	
	EAST-0322337 NRTH-1799383		112,600 EX			
	FULL MARKET VALUE	129,425	LT033 Louisville Light 3		0 TO M	
			112,600 EX			
			WD028 Water District #2		.00 FE	

STATE OF NEW YORK
COUNTY - St Lawrence
TOWN - Louisville
SWIS - 405289

2 0 1 9 T E N T A T I V E A S S E S S M E N T R O L L

WHOLLY EXEMPT SECTION OF THE ROLL - 8

PAGE 587
VALUATION DATE-JUL 01, 2018
TAXABLE STATUS DATE-MAR 01, 2019

TAX MAP NUMBER SEQUENCE
UNIFORM PERCENT OF VALUE IS 087.00
UNIFORM PERCENT OF VALUE IS 087.00

TAX MAP PARCEL NUMBER	PROPERTY LOCATION & CLASS	ASSESSMENT	EXEMPTION CODE	COUNTY	TOWN	SCHOOL	ACCOUNT NO.
CURRENT OWNERS NAME	SCHOOL DISTRICT	LAND	TAX DESCRIPTION	TAXABLE VALUE			
CURRENT OWNERS ADDRESS	PARCEL SIZE/GRID COORD	TOTAL	SPECIAL DISTRICTS				
***** 8.056-1-12 *****							
8.056-1-12	River Dr 311 Res vac land - WTRFNT		Public Aut 12360	0	112,600	112,600	112,600
New York State Power Authority	Massena 1 405801	112,600	COUNTY TAXABLE VALUE		0		
Attn: Sean Doyle	Wilson Hill Lot 30	112,600	TOWN TAXABLE VALUE		0		
PO Box 700	145x185x80x201		SCHOOL TAXABLE VALUE		0		
Massena, NY 13662	FRNT 74.00 DPTH 193.00		FD022 Louisville Fire Prot		0 TO M		
	EAST-0322448 NRTH-1799387		112,600 EX				
	FULL MARKET VALUE	129,425	LT033 Louisville Light 3		0 TO M		
			112,600 EX				
			WD028 Water District #2		.00 FE		
***** 8.056-1-13 *****							
8.056-1-13	River Dr 311 Res vac land - WTRFNT		Public Aut 12360	0	116,800	116,800	116,800
New York State Power Authority	Massena 1 405801	116,800	COUNTY TAXABLE VALUE		0		
Attn: Sean Doyle	Wilson Hill Lot 28	116,800	TOWN TAXABLE VALUE		0		
PO Box 700	145x201x75x219		SCHOOL TAXABLE VALUE		0		
Massena, NY 13662	FRNT 68.00 DPTH 210.00		FD022 Louisville Fire Prot		0 TO M		
	EAST-0322540 NRTH-1799433		116,800 EX				
	FULL MARKET VALUE	134,253	LT033 Louisville Light 3		0 TO M		
			116,800 EX				
			WD028 Water District #2		.00 FE		
***** 8.056-1-14 *****							
8.056-1-14	River Dr 311 Res vac land - WTRFNT		Public Aut 12360	0	113,600	113,600	113,600
New York State Power Authority	Massena 1 405801	113,600	COUNTY TAXABLE VALUE		0		
Attn: Sean Doyle	Wilson Hill Lot 26	113,600	TOWN TAXABLE VALUE		0		
PO Box 700	145x219x90x160		SCHOOL TAXABLE VALUE		0		
Massena, NY 13662	FRNT 94.00 DPTH 190.00		FD022 Louisville Fire Prot		0 TO M		
	EAST-0322627 NRTH-1799501		113,600 EX				
	FULL MARKET VALUE	130,575	LT033 Louisville Light 3		0 TO M		
			113,600 EX				
			WD028 Water District #2		.00 FE		
***** 8.056-1-15 *****							
8.056-1-15	River Dr 311 Res vac land - WTRFNT		Public Aut 12360	0	93,200	93,200	93,200
New York State Power Authority	Massena 1 405801	93,200	COUNTY TAXABLE VALUE		0		
Attn: Sean Doyle	Wilson Hill Lot 24	93,200	TOWN TAXABLE VALUE		0		
PO Box 700	112x160x110x200		SCHOOL TAXABLE VALUE		0		
Massena, NY 13662	FRNT 109.00 DPTH 180.00		FD022 Louisville Fire Prot		0 TO M		
	EAST-0322684 NRTH-1799582		93,200 EX				
	FULL MARKET VALUE	107,126	LT033 Louisville Light 3		0 TO M		
			93,200 EX				
			WD028 Water District #2		.00 FE		

STATE OF NEW YORK
COUNTY - St Lawrence
TOWN - Louisville
SWIS - 405289

2 0 1 9 T E N T A T I V E A S S E S S M E N T R O L L
WHOLLY EXEMPT SECTION OF THE ROLL - 8

PAGE 588
VALUATION DATE-JUL 01, 2018
TAXABLE STATUS DATE-MAR 01, 2019

TAX MAP NUMBER SEQUENCE
UNIFORM PERCENT OF VALUE IS 087.00
UNIFORM PERCENT OF VALUE IS 087.00

TAX MAP PARCEL NUMBER	PROPERTY LOCATION & CLASS	ASSESSMENT	EXEMPTION CODE	COUNTY	TOWN	SCHOOL
CURRENT OWNERS NAME	SCHOOL DISTRICT	LAND	TAX DESCRIPTION	TAXABLE VALUE		
CURRENT OWNERS ADDRESS	PARCEL SIZE/GRID COORD	TOTAL	SPECIAL DISTRICTS	ACCOUNT NO.		
***** 8.056-1-16 *****						
8.056-1-16	River Dr 311 Res vac land - WTRFNT		Public Aut 12360	0	92,300	92,300
New York State Power Authority	Massena 1 405801	92,300	COUNTY TAXABLE VALUE		0	92,300
Attn: Sean Doyle	Wilson Hill Lot 22	92,300	TOWN TAXABLE VALUE		0	
PO Box 700	90x200x95wfx206		SCHOOL TAXABLE VALUE		0	
Massena, NY 13662	FRNT 90.00 DPTH 203.00		FD022 Louisville Fire Prot		0 TO M	
	EAST-0322703 NRTH-1799671		92,300 EX			
	FULL MARKET VALUE	106,092	LT033 Louisville Light 3		0 TO M	
			92,300 EX			
			WD028 Water District #2		.00 FE	
***** 8.056-1-30 *****						
8.056-1-30	River Dr 311 Res vac land		Public Aut 12360	0	5,200	5,200
New York State Power Authority	Massena 1 405801	5,200	COUNTY TAXABLE VALUE		0	5,200
Attn: Sean Doyle	Wilson Hill Lot 23	5,200	TOWN TAXABLE VALUE		0	
PO Box 700	60x30x170x130x200		SCHOOL TAXABLE VALUE		0	
Massena, NY 13662	FRNT 60.00 DPTH 30.00		FD022 Louisville Fire Prot		0 TO M	
	EAST-0322632 NRTH-1799189		5,200 EX			
	FULL MARKET VALUE	5,977	LT033 Louisville Light 3		0 TO M	
			5,200 EX			
			WD028 Water District #2		.00 FE	
***** 8.056-1-31 *****						
8.056-1-31	River Dr 311 Res vac land		Public Aut 12360	0	17,100	17,100
New York State Power Authority	Massena 1 405801	17,100	COUNTY TAXABLE VALUE		0	17,100
Attn: Sean Doyle	Wilson Hill Lot 25	17,100	TOWN TAXABLE VALUE		0	
PO Box 700	90x200x135x200		SCHOOL TAXABLE VALUE		0	
Massena, NY 13662	FRNT 90.00 DPTH 200.00		FD022 Louisville Fire Prot		0 TO M	
	EAST-0322537 NRTH-1799150		17,100 EX			
	FULL MARKET VALUE	19,655	LT033 Louisville Light 3		0 TO M	
			17,100 EX			
			WD028 Water District #2		.00 FE	
***** 8.056-1-32 *****						
8.056-1-32	River Dr 311 Res vac land		Public Aut 12360	0	17,100	17,100
New York State Power Authority	Massena 1 405801	17,100	COUNTY TAXABLE VALUE		0	17,100
Attn: Sean Doyle	90x200x130x200	17,100	TOWN TAXABLE VALUE		0	
PO Box 700	Wilson Hill Lot 27		SCHOOL TAXABLE VALUE		0	
Massena, NY 13662	FRNT 90.00 DPTH 200.00		FD022 Louisville Fire Prot		0 TO M	
	EAST-0322420 NRTH-1799134		17,100 EX			
	FULL MARKET VALUE	19,655	LT033 Louisville Light 3		0 TO M	
			17,100 EX			
			WD028 Water District #2		.00 FE	

STATE OF NEW YORK
COUNTY - St Lawrence
TOWN - Louisville
SWIS - 405289

2 0 1 9 T E N T A T I V E A S S E S S M E N T R O L L
WHOLLY EXEMPT SECTION OF THE ROLL - 8

PAGE 589
VALUATION DATE-JUL 01, 2018
TAXABLE STATUS DATE-MAR 01, 2019

TAX MAP NUMBER SEQUENCE
UNIFORM PERCENT OF VALUE IS 087.00
UNIFORM PERCENT OF VALUE IS 087.00

TAX MAP PARCEL NUMBER	PROPERTY LOCATION & CLASS	ASSESSMENT	EXEMPTION CODE	COUNTY	TOWN	SCHOOL
CURRENT OWNERS NAME	SCHOOL DISTRICT	LAND	TAX DESCRIPTION	TAXABLE VALUE		
CURRENT OWNERS ADDRESS	PARCEL SIZE/GRID COORD	TOTAL	SPECIAL DISTRICTS			ACCOUNT NO.
***** 8.056-1-33 *****						
8.056-1-33	River Dr 311 Res vac land		Public Aut 12360	0	17,100	17,100
New York State Power Authority	Massena 1 405801	17,100	COUNTY TAXABLE VALUE		0	17,100
Attn: Sean Doyle	90x200x135x200	17,100	TOWN TAXABLE VALUE		0	
PO Box 700	Wilson Hill Lot 29		SCHOOL TAXABLE VALUE		0	
Massena, NY 13662	FRNT 90.00 DPTH 200.00		FD022 Louisville Fire Prot		0 TO M	
	EAST-0322309 NRTH-1799134		17,100 EX			
	FULL MARKET VALUE	19,655	LT033 Louisville Light 3		0 TO M	
			17,100 EX			
			WD028 Water District #2		.00 FE	
***** 8.056-1-34 *****						
8.056-1-34	River Dr 311 Res vac land		Town Owned 13500	0	18,300	18,300
Town of Louisville	Massena 1 405801	18,300	COUNTY TAXABLE VALUE		0	18,300
Attn: Town Clerk	Wilson Hill Lot 31	18,300	TOWN TAXABLE VALUE		0	
14810 State Highway 37	FRNT 100.00 DPTH 200.00		SCHOOL TAXABLE VALUE		0	
Massena, NY 13662	EAST-0322204 NRTH-1799154		FD022 Louisville Fire Prot		0 TO M	
	DEED BOOK 1999 PG-6967		18,300 EX			
	FULL MARKET VALUE	21,034	LT033 Louisville Light 3		0 TO M	
			18,300 EX			
			WD028 Water District #2		.00 FE	
***** 8.056-1-35 *****						
8.056-1-35	River Dr 311 Res vac land		Town Owned 13500	0	16,000	16,000
Town of Louisville	Massena 1 405801	16,000	COUNTY TAXABLE VALUE		0	16,000
Attn: Town Clerk	Wilson Hill Lot 33	16,000	TOWN TAXABLE VALUE		0	
14810 State Highway 37	80x200x135x200		SCHOOL TAXABLE VALUE		0	
Massena, NY 13662	FRNT 80.00 DPTH 200.00		FD022 Louisville Fire Prot		0 TO M	
	EAST-0322104 NRTH-1799212		16,000 EX			
	DEED BOOK 1999 PG-6967		LT033 Louisville Light 3		0 TO M	
	FULL MARKET VALUE	18,391	16,000 EX			
			WD028 Water District #2		.00 FE	
***** 8.056-1-36 *****						
8.056-1-36	River Dr 311 Res vac land		Town Owned 13500	0	16,000	16,000
Town of Louisville	Massena 1 405801	16,000	COUNTY TAXABLE VALUE		0	16,000
Attn: Town Clerk	Wilson Hill Lot 35	16,000	TOWN TAXABLE VALUE		0	
14810 State Highway 37	80x200x135x200		SCHOOL TAXABLE VALUE		0	
Massena, NY 13662	FRNT 80.00 DPTH 200.00		FD022 Louisville Fire Prot		0 TO M	
	EAST-0322024 NRTH-1799274		16,000 EX			
	DEED BOOK 1999 PG-6967		LT033 Louisville Light 3		0 TO M	
	FULL MARKET VALUE	18,391	16,000 EX			
			WD028 Water District #2		.00 FE	

STATE OF NEW YORK
 COUNTY - St Lawrence
 TOWN - Louisville
 SWIS - 405289

2 0 1 9 T E N T A T I V E A S S E S S M E N T R O L L
 WHOLLY EXEMPT SECTION OF THE ROLL - 8
 TAX MAP NUMBER SEQUENCE
 UNIFORM PERCENT OF VALUE IS 087.00
 UNIFORM PERCENT OF VALUE IS 087.00

PAGE 590
 VALUATION DATE-JUL 01, 2018
 TAXABLE STATUS DATE-MAR 01, 2019

TAX MAP PARCEL NUMBER	PROPERTY LOCATION & CLASS	ASSESSMENT	EXEMPTION CODE-----	COUNTY-----	TOWN-----	SCHOOL
CURRENT OWNERS NAME	SCHOOL DISTRICT	LAND	TAX DESCRIPTION	TAXABLE VALUE		
CURRENT OWNERS ADDRESS	PARCEL SIZE/GRID COORD	TOTAL	SPECIAL DISTRICTS	ACCOUNT NO.		
***** 8.056-1-37 *****						
8.056-1-37	River Dr		Town Owned 13500	0	18,000	18,000
Town of Louisville	311 Res vac land					18,000
Attn: Town Clerk	Massena 1 405801	18,000	COUNTY TAXABLE VALUE		0	
14810 State Highway 37	Wilson Hill Lot 37	18,000	TOWN TAXABLE VALUE		0	
Massena, NY 13662	97x200x125x200		SCHOOL TAXABLE VALUE		0	
	FRNT 97.00 DPTH 200.00		FD022 Louisville Fire Prot		0 TO M	
	EAST-0321958 NRTH-1799373		18,000 EX			
	DEED BOOK 1999 PG-6967		LT033 Louisville Light 3		0 TO M	
	FULL MARKET VALUE	20,690	18,000 EX			
			WD028 Water District #2		.00 FE	

STATE OF NEW YORK
 COUNTY - St Lawrence
 TOWN - Louisville
 SWIS - 405289

2 0 1 9 T E N T A T I V E A S S E S S M E N T R O L L
 WHOLLY EXEMPT SECTION OF THE ROLL - 8
 M A P S E C T I O N - 008
 S U B - S E C T I O N - 056
 UNIFORM PERCENT OF VALUE IS 087.00

PAGE 591
 VALUATION DATE-JUL 01, 2018
 TAXABLE STATUS DATE-MAR 01, 2019
 RPS150/V04/L015
 CURRENT DATE 4/25/2019

*** S P E C I A L D I S T R I C T S U M M A R Y ***

CODE	DISTRICT NAME	TOTAL PARCELS	EXTENSION TYPE	EXTENSION VALUE	AD VALOREM VALUE	EXEMPT AMOUNT	TAXABLE VALUE
FD022	Louisville Fir	17	TOTAL M		1073,900	1073,900	
LT033	Louisville Lig	17	TOTAL M		1073,900	1073,900	
WD028	Water District	17	FEE				

*** S C H O O L D I S T R I C T S U M M A R Y ***

CODE	DISTRICT NAME	TOTAL PARCELS	ASSESSED LAND	ASSESSED TOTAL	EXEMPT AMOUNT	TOTAL TAXABLE	STAR AMOUNT	STAR TAXABLE
405801	Massena 1	17	1073,900	1073,900	1073,900			
	S U B - T O T A L	17	1073,900	1073,900	1073,900			
	T O T A L	17	1073,900	1073,900	1073,900			

*** S Y S T E M C O D E S S U M M A R Y ***

NO SYSTEM EXEMPTIONS AT THIS LEVEL

*** E X E M P T I O N S U M M A R Y ***

CODE	DESCRIPTION	TOTAL PARCELS	COUNTY	TOWN	SCHOOL
12360	Public Aut	13	1005,600	1005,600	1005,600
13500	Town Owned	4	68,300	68,300	68,300
	T O T A L	17	1073,900	1073,900	1073,900

STATE OF NEW YORK
COUNTY - St Lawrence
TOWN - Louisville
SWIS - 405289

2 0 1 9 T E N T A T I V E A S S E S S M E N T R O L L
WHOLLY EXEMPT SECTION OF THE ROLL - 8
M A P S E C T I O N - 008
S U B - S E C T I O N - 056
UNIFORM PERCENT OF VALUE IS 087.00

PAGE 592
VALUATION DATE-JUL 01, 2018
TAXABLE STATUS DATE-MAR 01, 2019
RPS150/V04/L015
CURRENT DATE 4/25/2019

*** G R A N D T O T A L S ***

ROLL SEC	DESCRIPTION	TOTAL PARCELS	ASSESSED LAND	ASSESSED TOTAL	TAXABLE COUNTY	TAXABLE TOWN	TAXABLE SCHOOL	STAR TAXABLE
8	WHOLLY EXEMPT	17	1073,900	1073,900				

STATE OF NEW YORK
COUNTY - St Lawrence
TOWN - Louisville
SWIS - 405289

2 0 1 9 T E N T A T I V E A S S E S S M E N T R O L L
WHOLLY EXEMPT SECTION OF THE ROLL - 8

PAGE 593
VALUATION DATE-JUL 01, 2018
TAXABLE STATUS DATE-MAR 01, 2019

TAX MAP NUMBER SEQUENCE
UNIFORM PERCENT OF VALUE IS 087.00
UNIFORM PERCENT OF VALUE IS 087.00

TAX MAP PARCEL NUMBER	PROPERTY LOCATION & CLASS	ASSESSMENT	EXEMPTION CODE	COUNTY	TOWN	SCHOOL
CURRENT OWNERS NAME	SCHOOL DISTRICT	LAND	TAX DESCRIPTION	TAXABLE VALUE		
CURRENT OWNERS ADDRESS	PARCEL SIZE/GRID COORD	TOTAL	SPECIAL DISTRICTS			ACCOUNT NO.
***** 8.061-1-28 *****						
8.061-1-28	River Dr 311 Res vac land - WTRFNT		Public Aut 12360	0	83,600	83,600
New York State Power Authority	Massena 1 405801	83,600	COUNTY TAXABLE VALUE		0	83,600
Attn: Sean Doyle	Wilson Hill Lot 278	83,600	TOWN TAXABLE VALUE		0	
PO Box 700	80x172x100wfx214		SCHOOL TAXABLE VALUE		0	
Massena, NY 13662	FRNT 100.00 DPTH 172.00		FD022 Louisville Fire Prot		0 TO M	
	EAST-0314529 NRTH-1797247		83,600 EX			
	FULL MARKET VALUE	96,092	LT033 Louisville Light 3		0 TO M	
			83,600 EX			
			WD028 Water District #2		.00 FE	
***** 8.061-1-42 *****						
8.061-1-42	River Dr 311 Res vac land		Town Owned 13500	0	19,900	19,900
Town of Louisville	Massena 1 405801	19,900	COUNTY TAXABLE VALUE		0	19,900
Attn: Town Clerk	Wilson Hill Lot 293	19,900	TOWN TAXABLE VALUE		0	
14810 State Highway 37	115x200x95x200		SCHOOL TAXABLE VALUE		0	
Massena, NY 13662	FRNT 115.00 DPTH 200.00		FD022 Louisville Fire Prot		0 TO M	
	EAST-0314060 NRTH-1796945		19,900 EX			
	DEED BOOK 1999 PG-6967		LT033 Louisville Light 3		0 TO M	
	FULL MARKET VALUE	22,874	19,900 EX			
			WD028 Water District #2		.00 FE	
***** 8.061-1-43 *****						
8.061-1-43	River Dr 311 Res vac land		Town Owned 13500	0	19,900	19,900
Town of Louisville	Massena 1 405801	19,900	COUNTY TAXABLE VALUE		0	19,900
Attn: Town Clerk	Wilson Hill Lot 295	19,900	TOWN TAXABLE VALUE		0	
14810 State Highway 37	115x200x95x200		SCHOOL TAXABLE VALUE		0	
Massena, NY 13662	FRNT 115.00 DPTH 200.00		FD022 Louisville Fire Prot		0 TO M	
	EAST-0313968 NRTH-1796906		19,900 EX			
	DEED BOOK 1999 PG-6967		LT033 Louisville Light 3		0 TO M	
	FULL MARKET VALUE	22,874	19,900 EX			
			WD028 Water District #2		.00 FE	
***** 8.061-1-44 *****						
8.061-1-44	River Dr 311 Res vac land		Town Owned 13500	0	18,300	18,300
Town of Louisville	Massena 1 405801	18,300	COUNTY TAXABLE VALUE		0	18,300
Attn: Town Clerk	Wilson Hill Lot 297	18,300	TOWN TAXABLE VALUE		0	
14810 State Highway 37	100x200x90x200		SCHOOL TAXABLE VALUE		0	
Massena, NY 13662	FRNT 100.00 DPTH 200.00		FD022 Louisville Fire Prot		0 TO M	
	EAST-0313881 NRTH-1796861		18,300 EX			
	DEED BOOK 1999 PG-6967		LT033 Louisville Light 3		0 TO M	
	FULL MARKET VALUE	21,034	18,300 EX			
			WD028 Water District #2		.00 FE	

STATE OF NEW YORK
COUNTY - St Lawrence
TOWN - Louisville
SWIS - 405289

2 0 1 9 T E N T A T I V E A S S E S S M E N T R O L L
WHOLLY EXEMPT SECTION OF THE ROLL - 8

PAGE 594
VALUATION DATE-JUL 01, 2018
TAXABLE STATUS DATE-MAR 01, 2019

TAX MAP NUMBER SEQUENCE
UNIFORM PERCENT OF VALUE IS 087.00
UNIFORM PERCENT OF VALUE IS 087.00

TAX MAP PARCEL NUMBER	PROPERTY LOCATION & CLASS	ASSESSMENT	EXEMPTION CODE	COUNTY	TOWN	SCHOOL
CURRENT OWNERS NAME	SCHOOL DISTRICT	LAND	TAX DESCRIPTION	TAXABLE VALUE		
CURRENT OWNERS ADDRESS	PARCEL SIZE/GRID COORD	TOTAL	SPECIAL DISTRICTS			ACCOUNT NO.
***** 8.061-1-45 *****						
8.061-1-45	River Dr 311 Res vac land		Town Owned 13500	0	19,500	19,500
Town of Louisville	Massena 1 405801	19,500	COUNTY TAXABLE VALUE		0	19,500
Attn: Town Clerk	Wilson Hill Lot 299	19,500	TOWN TAXABLE VALUE		0	
14810 State Highway 37	FRNT 110.00 DPTH 200.00		SCHOOL TAXABLE VALUE		0	
Massena, NY 13662	EAST-0313779 NRTH-1796818		FD022 Louisville Fire Prot		0 TO M	
	DEED BOOK 1999 PG-6967		19,500 EX			
	FULL MARKET VALUE	22,414	LT033 Louisville Light 3		0 TO M	
			19,500 EX			
			WD028 Water District #2		.00 FE	
***** 8.061-1-46 *****						
8.061-1-46	River Dr 311 Res vac land		Town Owned 13500	0	18,900	18,900
Town of Louisville	Massena 1 405801	18,900	COUNTY TAXABLE VALUE		0	18,900
Attn: Town Clerk	Wilson Hill Lot 301	18,900	TOWN TAXABLE VALUE		0	
14810 State Highway 37	FRNT 105.00 DPTH 200.00		SCHOOL TAXABLE VALUE		0	
Massena, NY 13662	EAST-0313687 NRTH-1796764		FD022 Louisville Fire Prot		0 TO M	
	DEED BOOK 1999 PG-6967		18,900 EX			
	FULL MARKET VALUE	21,724	LT033 Louisville Light 3		0 TO M	
			18,900 EX			
			WD028 Water District #2		.00 FE	
***** 8.061-1-70 *****						
8.061-1-70	Off River Dr 971 Wetlands - WTRFNT		Public Aut 12360	0	2,200	8- 88- 8 2,200
New York State Power Authority	Massena 1 405801	2,200	COUNTY TAXABLE VALUE		0	
Attn: Sean Doyle	FRNT 79.00 DPTH 78.00	2,200	TOWN TAXABLE VALUE		0	
PO Box 700	ACRES 0.13		SCHOOL TAXABLE VALUE		0	
Massena, NY 13662	EAST-0315415 NRTH-1797072		FD022 Louisville Fire Prot		0 TO M	
	FULL MARKET VALUE	2,529	2,200 EX			
			WD028 Water District #2		.00 FE	
***** 8.061-1-89 *****						
8.061-1-89	Off Otter Pt 971 Wetlands - WTRFNT		Public Aut 12360	0	2,300	8- 88- 8 2,300
New York State Power Authority	Massena 1 405801	2,300	COUNTY TAXABLE VALUE		0	
Attn: Sean Doyle	FRNT 87.00 DPTH 73.00	2,300	TOWN TAXABLE VALUE		0	
PO Box 700	ACRES 0.14		SCHOOL TAXABLE VALUE		0	
Massena, NY 13662	EAST-0314035 NRTH-1797962		FD022 Louisville Fire Prot		0 TO M	
	FULL MARKET VALUE	2,644	2,300 EX			
			WD028 Water District #2		.00 FE	

STATE OF NEW YORK
COUNTY - St Lawrence
TOWN - Louisville
SWIS - 405289

2 0 1 9 T E N T A T I V E A S S E S S M E N T R O L L
WHOLLY EXEMPT SECTION OF THE ROLL - 8

PAGE 595
VALUATION DATE-JUL 01, 2018
TAXABLE STATUS DATE-MAR 01, 2019

TAX MAP NUMBER SEQUENCE
UNIFORM PERCENT OF VALUE IS 087.00
UNIFORM PERCENT OF VALUE IS 087.00

TAX MAP PARCEL NUMBER	PROPERTY LOCATION & CLASS	ASSESSMENT	EXEMPTION CODE	COUNTY	TOWN	SCHOOL
CURRENT OWNERS NAME	SCHOOL DISTRICT	LAND	TAX DESCRIPTION	TAXABLE VALUE		
CURRENT OWNERS ADDRESS	PARCEL SIZE/GRID COORD	TOTAL	SPECIAL DISTRICTS	ACCOUNT NO.		
***** 8.061-2-1 *****						
8.061-2-1	25 Wilson Hill Rd Ext					
Town of Louisville	822 Water supply		Town Owned 13500	0	579,000	579,000
Attn: Town Clerk	Massena 1 405801	30,000	COUNTY TAXABLE VALUE		0	
14810 State Highway 37	FRNT 260.00 DPTH 325.00	579,000	TOWN TAXABLE VALUE		0	
Massena, NY 13662	ACRES 2.00		SCHOOL TAXABLE VALUE		0	
	EAST-0313953 NRTH-1796402		FD022 Louisville Fire Prot		0 TO M	
	DEED BOOK 2005 PG-5947		579,000 EX			
	FULL MARKET VALUE	665,517	WD028 Water District #2		.00 FE	

STATE OF NEW YORK
 COUNTY - St Lawrence
 TOWN - Louisville
 SWIS - 405289

2 0 1 9 T E N T A T I V E A S S E S S M E N T R O L L
 WHOLLY EXEMPT SECTION OF THE ROLL - 8
 M A P S E C T I O N - 008
 S U B - S E C T I O N - 061
 UNIFORM PERCENT OF VALUE IS 087.00

PAGE 596
 VALUATION DATE-JUL 01, 2018
 TAXABLE STATUS DATE-MAR 01, 2019
 RPS150/V04/L015
 CURRENT DATE 4/25/2019

*** S P E C I A L D I S T R I C T S U M M A R Y ***

CODE	DISTRICT NAME	TOTAL PARCELS	EXTENSION TYPE	EXTENSION VALUE	AD VALOREM VALUE	EXEMPT AMOUNT	TAXABLE VALUE
FD022	Louisville Fir	9	TOTAL M		763,600	763,600	
LT033	Louisville Lig	6	TOTAL M		180,100	180,100	
WD028	Water District	9	FEE				

*** S C H O O L D I S T R I C T S U M M A R Y ***

CODE	DISTRICT NAME	TOTAL PARCELS	ASSESSED LAND	ASSESSED TOTAL	EXEMPT AMOUNT	TOTAL TAXABLE	STAR AMOUNT	STAR TAXABLE
405801	Massena 1	9	214,600	763,600	763,600			
	S U B - T O T A L	9	214,600	763,600	763,600			
	T O T A L	9	214,600	763,600	763,600			

*** S Y S T E M C O D E S S U M M A R Y ***

NO SYSTEM EXEMPTIONS AT THIS LEVEL

*** E X E M P T I O N S U M M A R Y ***

CODE	DESCRIPTION	TOTAL PARCELS	COUNTY	TOWN	SCHOOL
12360	Public Aut	3	88,100	88,100	88,100
13500	Town Owned	6	675,500	675,500	675,500
	T O T A L	9	763,600	763,600	763,600

STATE OF NEW YORK
COUNTY - St Lawrence
TOWN - Louisville
SWIS - 405289

2 0 1 9 T E N T A T I V E A S S E S S M E N T R O L L
WHOLLY EXEMPT SECTION OF THE ROLL - 8
M A P S E C T I O N - 008
S U B - S E C T I O N - 061
UNIFORM PERCENT OF VALUE IS 087.00

PAGE 597
VALUATION DATE-JUL 01, 2018
TAXABLE STATUS DATE-MAR 01, 2019
RPS150/V04/L015
CURRENT DATE 4/25/2019

*** G R A N D T O T A L S ***

ROLL SEC	DESCRIPTION	TOTAL PARCELS	ASSESSED LAND	ASSESSED TOTAL	TAXABLE COUNTY	TAXABLE TOWN	TAXABLE SCHOOL	STAR TAXABLE
8	WHOLLY EXEMPT	9	214,600	763,600				

STATE OF NEW YORK
 COUNTY - St Lawrence
 TOWN - Louisville
 SWIS - 405289

2 0 1 9 T E N T A T I V E A S S E S S M E N T R O L L

WHOLLY EXEMPT SECTION OF THE ROLL - 8

PAGE 598
 VALUATION DATE-JUL 01, 2018
 TAXABLE STATUS DATE-MAR 01, 2019

TAX MAP NUMBER SEQUENCE
 UNIFORM PERCENT OF VALUE IS 087.00
 UNIFORM PERCENT OF VALUE IS 087.00

TAX MAP PARCEL NUMBER	PROPERTY LOCATION & CLASS	ASSESSMENT	EXEMPTION CODE	COUNTY	TOWN	SCHOOL	ACCOUNT NO.
CURRENT OWNERS NAME	SCHOOL DISTRICT	LAND	TAX DESCRIPTION	TAXABLE VALUE			
CURRENT OWNERS ADDRESS	PARCEL SIZE/GRID COORD	TOTAL	SPECIAL DISTRICTS				
***** 8.062-1-10 *****							
8.062-1-10	River Dr 311 Res vac land - WTRFNT		Public Aut 12360	0	105,100	105,100	105,100
New York State Power Authority	Massena 1 405801	105,100	COUNTY TAXABLE VALUE		0		
Attn: Sean Doyle	Wilson Hill Lot 248	105,100	TOWN TAXABLE VALUE		0		
PO Box 700	120x226x70wfx224		SCHOOL TAXABLE VALUE		0		
Massena, NY 13662	FRNT 70.00 DPTH 226.00		FD022 Louisville Fire Prot		0 TO M		
	EAST-0315772 NRTH-1796957		105,100 EX				
	FULL MARKET VALUE	120,805	LT033 Louisville Light 3		0 TO M		
			105,100 EX				
			WD028 Water District #2		.00 FE		
***** 8.062-1-22 *****							
8.062-1-22	River Dr 311 Res vac land - WTRFNT		Public Aut 12360	0	83,700	83,700	83,700
New York State Power Authority	Massena 1 405801	83,700	COUNTY TAXABLE VALUE		0		
Attn: Sean Doyle	Wilson Hill Lot 224	83,700	TOWN TAXABLE VALUE		0		
PO Box 700	85x163x88wfx168		SCHOOL TAXABLE VALUE		0		
Massena, NY 13662	FRNT 88.00 DPTH 163.00		FD022 Louisville Fire Prot		0 TO M		
	EAST-0316510 NRTH-1797687		83,700 EX				
	FULL MARKET VALUE	96,207	LT033 Louisville Light 3		0 TO M		
			83,700 EX				
			WD028 Water District #2		.00 FE		
***** 8.062-1-35 *****							
8.062-1-35	River Dr 311 Res vac land		Town Owned 13500	0	18,700	18,700	18,700
Town of Louisville	Massena 1 405801	18,700	COUNTY TAXABLE VALUE		0		
Attn: Town Clerk	Wilson Hill Lot 223	18,700	TOWN TAXABLE VALUE		0		
14810 State Highway 37	FRNT 103.00 DPTH 200.00		SCHOOL TAXABLE VALUE		0		
Massena, NY 13662	EAST-0316740 NRTH-1797540		FD022 Louisville Fire Prot		0 TO M		
	DEED BOOK 1999 PG-6967		18,700 EX				
	FULL MARKET VALUE	21,494	WD028 Water District #2		.00 FE		
***** 8.062-1-74 *****							
8.062-1-74	Off River Dr 971 Wetlands - WTRFNT		Public Aut 12360	0	2,800	2,800	2,800
New York State Power Authority	Massena 1 405801	2,800	COUNTY TAXABLE VALUE		0		
Attn: Sean Doyle	FRNT 56.00 DPTH 105.00	2,800	TOWN TAXABLE VALUE		0		
PO Box 700	ACRES 0.17		SCHOOL TAXABLE VALUE		0		
Massena, NY 13662	EAST-0315538 NRTH-1797018		FD022 Louisville Fire Prot		0 TO M		
	FULL MARKET VALUE	3,218	2,800 EX				
			WD028 Water District #2		.00 FE		
***** 8-88-8 *****							

STATE OF NEW YORK
 COUNTY - St Lawrence
 TOWN - Louisville
 SWIS - 405289

2 0 1 9 T E N T A T I V E A S S E S S M E N T R O L L
 WHOLLY EXEMPT SECTION OF THE ROLL - 8
 M A P S E C T I O N - 008
 S U B - S E C T I O N - 062
 UNIFORM PERCENT OF VALUE IS 087.00

PAGE 599
 VALUATION DATE-JUL 01, 2018
 TAXABLE STATUS DATE-MAR 01, 2019
 RPS150/V04/L015
 CURRENT DATE 4/25/2019

*** S P E C I A L D I S T R I C T S U M M A R Y ***

CODE	DISTRICT NAME	TOTAL PARCELS	EXTENSION TYPE	EXTENSION VALUE	AD VALOREM VALUE	EXEMPT AMOUNT	TAXABLE VALUE
FD022	Louisville Fir	4	TOTAL M		210,300	210,300	
LT033	Louisville Lig	2	TOTAL M		188,800	188,800	
WD028	Water District	4	FEE				

*** S C H O O L D I S T R I C T S U M M A R Y ***

CODE	DISTRICT NAME	TOTAL PARCELS	ASSESSED LAND	ASSESSED TOTAL	EXEMPT AMOUNT	TOTAL TAXABLE	STAR AMOUNT	STAR TAXABLE
405801	Massena 1	4	210,300	210,300	210,300			
	S U B - T O T A L	4	210,300	210,300	210,300			
	T O T A L	4	210,300	210,300	210,300			

*** S Y S T E M C O D E S S U M M A R Y ***

NO SYSTEM EXEMPTIONS AT THIS LEVEL

*** E X E M P T I O N S U M M A R Y ***

CODE	DESCRIPTION	TOTAL PARCELS	COUNTY	TOWN	SCHOOL
12360	Public Aut	3	191,600	191,600	191,600
13500	Town Owned	1	18,700	18,700	18,700
	T O T A L	4	210,300	210,300	210,300

STATE OF NEW YORK
COUNTY - St Lawrence
TOWN - Louisville
SWIS - 405289

2 0 1 9 T E N T A T I V E A S S E S S M E N T R O L L
WHOLLY EXEMPT SECTION OF THE ROLL - 8
M A P S E C T I O N - 008
S U B - S E C T I O N - 062
UNIFORM PERCENT OF VALUE IS 087.00

PAGE 600
VALUATION DATE-JUL 01, 2018
TAXABLE STATUS DATE-MAR 01, 2019
RPS150/V04/L015
CURRENT DATE 4/25/2019

*** G R A N D T O T A L S ***

ROLL SEC	DESCRIPTION	TOTAL PARCELS	ASSESSED LAND	ASSESSED TOTAL	TAXABLE COUNTY	TAXABLE TOWN	TAXABLE SCHOOL	STAR TAXABLE
8	WHOLLY EXEMPT	4	210,300	210,300				

STATE OF NEW YORK
 COUNTY - St Lawrence
 TOWN - Louisville
 SWIS - 405289

2 0 1 9 T E N T A T I V E A S S E S S M E N T R O L L
 WHOLLY EXEMPT SECTION OF THE ROLL - 8

PAGE 601
 VALUATION DATE-JUL 01, 2018
 TAXABLE STATUS DATE-MAR 01, 2019

TAX MAP NUMBER SEQUENCE
 UNIFORM PERCENT OF VALUE IS 087.00
 UNIFORM PERCENT OF VALUE IS 087.00

TAX MAP PARCEL NUMBER	PROPERTY LOCATION & CLASS	ASSESSMENT	EXEMPTION CODE-----	COUNTY-----	TOWN-----	SCHOOL
CURRENT OWNERS NAME	SCHOOL DISTRICT	LAND	TAX DESCRIPTION	TAXABLE VALUE		
CURRENT OWNERS ADDRESS	PARCEL SIZE/GRID COORD	TOTAL	SPECIAL DISTRICTS	ACCOUNT NO.		
***** 8.065-2-6 *****						
8.065-2-6	SH 131					
Power Authority State of NY	311 Res vac land		Public Aut 12360	0	3,100	3,100
30 S Pearl St	Massena 1 405801	3,100	COUNTY TAXABLE VALUE		0	3,100
Albany, NY 12207	FRNT 23.00 DPTH 61.00	3,100	TOWN TAXABLE VALUE		0	
	EAST-0326054 NRTH-1797398		SCHOOL TAXABLE VALUE		0	
	FULL MARKET VALUE	3,563	FD022 Louisville Fire Prot		0 TO M	
			3,100 EX			

STATE OF NEW YORK
 COUNTY - St Lawrence
 TOWN - Louisville
 SWIS - 405289

2 0 1 9 T E N T A T I V E A S S E S S M E N T R O L L
 WHOLLY EXEMPT SECTION OF THE ROLL - 8
 M A P S E C T I O N - 008
 S U B - S E C T I O N - 065
 UNIFORM PERCENT OF VALUE IS 087.00

PAGE 602
 VALUATION DATE-JUL 01, 2018
 TAXABLE STATUS DATE-MAR 01, 2019
 RPS150/V04/L015
 CURRENT DATE 4/25/2019

*** S P E C I A L D I S T R I C T S U M M A R Y ***

CODE	DISTRICT NAME	TOTAL PARCELS	EXTENSION TYPE	EXTENSION VALUE	AD VALOREM VALUE	EXEMPT AMOUNT	TAXABLE VALUE
FD022	Louisville Fir	1	TOTAL M		3,100	3,100	

*** S C H O O L D I S T R I C T S U M M A R Y ***

CODE	DISTRICT NAME	TOTAL PARCELS	ASSESSED LAND	ASSESSED TOTAL	EXEMPT AMOUNT	TOTAL TAXABLE	STAR AMOUNT	STAR TAXABLE
405801	Massena 1	1	3,100	3,100	3,100			
	S U B - T O T A L	1	3,100	3,100	3,100			
	T O T A L	1	3,100	3,100	3,100			

*** S Y S T E M C O D E S S U M M A R Y ***

NO SYSTEM EXEMPTIONS AT THIS LEVEL

*** E X E M P T I O N S U M M A R Y ***

CODE	DESCRIPTION	TOTAL PARCELS	COUNTY	TOWN	SCHOOL
12360	Public Aut	1	3,100	3,100	3,100
	T O T A L	1	3,100	3,100	3,100

*** G R A N D T O T A L S ***

ROLL SEC	DESCRIPTION	TOTAL PARCELS	ASSESSED LAND	ASSESSED TOTAL	TAXABLE COUNTY	TAXABLE TOWN	TAXABLE SCHOOL	STAR TAXABLE
8	WHOLLY EXEMPT	1	3,100	3,100				

STATE OF NEW YORK
COUNTY - St Lawrence
TOWN - Louisville
SWIS - 405289

2 0 1 9 T E N T A T I V E A S S E S S M E N T R O L L

WHOLLY EXEMPT SECTION OF THE ROLL - 8

PAGE 603
VALUATION DATE-JUL 01, 2018
TAXABLE STATUS DATE-MAR 01, 2019

TAX MAP NUMBER SEQUENCE
UNIFORM PERCENT OF VALUE IS 087.00
UNIFORM PERCENT OF VALUE IS 087.00

TAX MAP PARCEL NUMBER	PROPERTY LOCATION & CLASS	ASSESSMENT	EXEMPTION CODE	COUNTY	TOWN	SCHOOL
CURRENT OWNERS NAME	SCHOOL DISTRICT	LAND	TAX DESCRIPTION	TAXABLE VALUE		
CURRENT OWNERS ADDRESS	PARCEL SIZE/GRID COORD	TOTAL	SPECIAL DISTRICTS	ACCOUNT NO.		
***** 9.001-1-1.11 *****						
743,825	829 Sh 131					1- 49- 6
9.001-1-1.11	322 Rural vac>10 - WTRFNT		Public Aut 12360	0	1544,300	1544,300 1544,300
New York State Power Authority	Massena 1 405801	1544,300	COUNTY TAXABLE VALUE		0	
Attn: Sean Doyle	Massena Country Club	1544,300	TOWN TAXABLE VALUE		0	
PO Box 700	ACRES 406.70		SCHOOL TAXABLE VALUE		0	
Massena, NY 13662	EAST-0328666 NRTH-1803254		FD022 Louisville Fire Prot		0 TO M	
	DEED BOOK 594 PG-00546		1544,300 EX			
	FULL MARKET VALUE	1775,057	WD026 E Louisville Water		.00 UN	
***** 9.001-1-30 *****						
1255	Sh 131					8- 88-14
9.001-1-30	560 Imprvd beach - WTRFNT		Town Owned 13500	0	175,100	175,100 175,100
New York State Power Authority	Massena 1 405801	85,200	COUNTY TAXABLE VALUE		0	
Attn: Sean Doyle	Town Beach	175,100	TOWN TAXABLE VALUE		0	
PO Box 700	34.90 Ar		SCHOOL TAXABLE VALUE		0	
Massena, NY 13662	ACRES 35.10		FD022 Louisville Fire Prot		0 TO M	
	EAST-0343855 NRTH-1804552		175,100 EX			
	FULL MARKET VALUE	201,264	WD026 E Louisville Water		.00 UN	
***** 9.001-1-57 *****						
3	Martin Rd					8- 89-14
9.001-1-57	620 Religious		Religious 25110	0	83,000	83,000 83,000
Apostolic Temple	Massena 1 405801	16,500	COUNTY TAXABLE VALUE		0	
% Fontenot	FRNT 200.00 DPTH 200.00	83,000	TOWN TAXABLE VALUE		0	
PO Box 171	EAST-0337808 NRTH-1800205		SCHOOL TAXABLE VALUE		0	
Leblanc, LA 70651-0171	DEED BOOK 2013 PG-2421		AG002 Ag Dist #2		.00 MT	
	FULL MARKET VALUE	95,402	FD022 Louisville Fire Prot		0 TO M	
			83,000 EX			
			WD026 E Louisville Water		.00 UN	

STATE OF NEW YORK
 COUNTY - St Lawrence
 TOWN - Louisville
 SWIS - 405289

2 0 1 9 T E N T A T I V E A S S E S S M E N T R O L L
 WHOLLY EXEMPT SECTION OF THE ROLL - 8
 M A P S E C T I O N - 009
 S U B - S E C T I O N - 001
 UNIFORM PERCENT OF VALUE IS 087.00

PAGE 604
 VALUATION DATE-JUL 01, 2018
 TAXABLE STATUS DATE-MAR 01, 2019
 RPS150/V04/L015
 CURRENT DATE 4/25/2019

*** S P E C I A L D I S T R I C T S U M M A R Y ***

CODE	DISTRICT NAME	TOTAL PARCELS	EXTENSION TYPE	EXTENSION VALUE	AD VALOREM VALUE	EXEMPT AMOUNT	TAXABLE VALUE
AG002	Ag Dist #2	1	MOVTAX				
FD022	Louisville Fir	3	TOTAL M		1802,400	1802,400	
WD026	E Louisville W	3	UNITS				

*** S C H O O L D I S T R I C T S U M M A R Y ***

CODE	DISTRICT NAME	TOTAL PARCELS	ASSESSED LAND	ASSESSED TOTAL	EXEMPT AMOUNT	TOTAL TAXABLE	STAR AMOUNT	STAR TAXABLE
405801	Massena 1	3	1646,000	1802,400	1802,400			
	S U B - T O T A L	3	1646,000	1802,400	1802,400			
	T O T A L	3	1646,000	1802,400	1802,400			

*** S Y S T E M C O D E S S U M M A R Y ***

NO SYSTEM EXEMPTIONS AT THIS LEVEL

*** E X E M P T I O N S U M M A R Y ***

CODE	DESCRIPTION	TOTAL PARCELS	COUNTY	TOWN	SCHOOL
12360	Public Aut	1	1544,300	1544,300	1544,300
13500	Town Owned	1	175,100	175,100	175,100
25110	Religious	1	83,000	83,000	83,000
	T O T A L	3	1802,400	1802,400	1802,400

STATE OF NEW YORK
COUNTY - St Lawrence
TOWN - Louisville
SWIS - 405289

2 0 1 9 T E N T A T I V E A S S E S S M E N T R O L L
WHOLLY EXEMPT SECTION OF THE ROLL - 8
M A P S E C T I O N - 009
S U B - S E C T I O N - 001
UNIFORM PERCENT OF VALUE IS 087.00

PAGE 605
VALUATION DATE-JUL 01, 2018
TAXABLE STATUS DATE-MAR 01, 2019
RPS150/V04/L015
CURRENT DATE 4/25/2019

*** G R A N D T O T A L S ***

ROLL SEC	DESCRIPTION	TOTAL PARCELS	ASSESSED LAND	ASSESSED TOTAL	TAXABLE COUNTY	TAXABLE TOWN	TAXABLE SCHOOL	STAR TAXABLE
8	WHOLLY EXEMPT	3	1646,000	1802,400				

STATE OF NEW YORK
COUNTY - St Lawrence
TOWN - Louisville
SWIS - 405289

2 0 1 9 T E N T A T I V E A S S E S S M E N T R O L L
WHOLLY EXEMPT SECTION OF THE ROLL - 8
TAX MAP NUMBER SEQUENCE
UNIFORM PERCENT OF VALUE IS 087.00
UNIFORM PERCENT OF VALUE IS 087.00

PAGE 606
VALUATION DATE-JUL 01, 2018
TAXABLE STATUS DATE-MAR 01, 2019

TAX MAP PARCEL NUMBER	PROPERTY LOCATION & CLASS	ASSESSMENT	EXEMPTION CODE	COUNTY	TOWN	SCHOOL
CURRENT OWNERS NAME	SCHOOL DISTRICT	LAND	TAX DESCRIPTION	TAXABLE VALUE		
CURRENT OWNERS ADDRESS	PARCEL SIZE/GRID COORD	TOTAL	SPECIAL DISTRICTS	ACCOUNT NO.		
***** 9.003-2-84.11 *****						
9.003-2-84.11	10 Sh 37B					
Massena Memorial Hospital	642 Health bldg		Hospital 25210	0	198,000	198,000
1 Hospital Dr	Massena 1 405801	65,800	COUNTY TAXABLE VALUE		0	198,000
Massena, NY 13662-1056	FRNT 182.00 DPTH 503.00	198,000	TOWN TAXABLE VALUE		0	
	ACRES 2.10		SCHOOL TAXABLE VALUE		0	
	EAST-0344308 NRTH-1794847		AG002 Ag Dist #2		.00 MT	
	DEED BOOK 2011 PG-7087		FD022 Louisville Fire Prot		0 TO M	
	FULL MARKET VALUE	227,586	198,000 EX			
			WD026 E Louisville Water		.00 UN	

STATE OF NEW YORK
 COUNTY - St Lawrence
 TOWN - Louisville
 SWIS - 405289

2 0 1 9 T E N T A T I V E A S S E S S M E N T R O L L
 WHOLLY EXEMPT SECTION OF THE ROLL - 8
 M A P S E C T I O N - 009
 S U B - S E C T I O N - 003
 UNIFORM PERCENT OF VALUE IS 087.00

PAGE 607
 VALUATION DATE-JUL 01, 2018
 TAXABLE STATUS DATE-MAR 01, 2019
 RPS150/V04/L015
 CURRENT DATE 4/25/2019

*** S P E C I A L D I S T R I C T S U M M A R Y ***

CODE	DISTRICT NAME	TOTAL PARCELS	EXTENSION TYPE	EXTENSION VALUE	AD VALOREM VALUE	EXEMPT AMOUNT	TAXABLE VALUE
AG002	Ag Dist #2	1	MOVTAX				
FD022	Louisville Fir	1	TOTAL M		198,000	198,000	
WD026	E Louisville W	1	UNITS				

*** S C H O O L D I S T R I C T S U M M A R Y ***

CODE	DISTRICT NAME	TOTAL PARCELS	ASSESSED LAND	ASSESSED TOTAL	EXEMPT AMOUNT	TOTAL TAXABLE	STAR AMOUNT	STAR TAXABLE
405801	Massena 1	1	65,800	198,000	198,000			
	S U B - T O T A L	1	65,800	198,000	198,000			
	T O T A L	1	65,800	198,000	198,000			

*** S Y S T E M C O D E S S U M M A R Y ***

NO SYSTEM EXEMPTIONS AT THIS LEVEL

*** E X E M P T I O N S U M M A R Y ***

CODE	DESCRIPTION	TOTAL PARCELS	COUNTY	TOWN	SCHOOL
25210	Hospital	1	198,000	198,000	198,000
	T O T A L	1	198,000	198,000	198,000

STATE OF NEW YORK
COUNTY - St Lawrence
TOWN - Louisville
SWIS - 405289

2 0 1 9 T E N T A T I V E A S S E S S M E N T R O L L
WHOLLY EXEMPT SECTION OF THE ROLL - 8
M A P S E C T I O N - 009
S U B - S E C T I O N - 003
UNIFORM PERCENT OF VALUE IS 087.00

PAGE 608
VALUATION DATE-JUL 01, 2018
TAXABLE STATUS DATE-MAR 01, 2019
RPS150/V04/L015
CURRENT DATE 4/25/2019

*** G R A N D T O T A L S ***

ROLL SEC	DESCRIPTION	TOTAL PARCELS	ASSESSED LAND	ASSESSED TOTAL	TAXABLE COUNTY	TAXABLE TOWN	TAXABLE SCHOOL	STAR TAXABLE
8	WHOLLY EXEMPT	1	65,800	198,000				

STATE OF NEW YORK
COUNTY - St Lawrence
TOWN - Louisville
SWIS - 405289

2 0 1 9 T E N T A T I V E A S S E S S M E N T R O L L
WHOLLY EXEMPT SECTION OF THE ROLL - 8

PAGE 609
VALUATION DATE-JUL 01, 2018
TAXABLE STATUS DATE-MAR 01, 2019

TAX MAP NUMBER SEQUENCE
UNIFORM PERCENT OF VALUE IS 087.00
UNIFORM PERCENT OF VALUE IS 087.00

TAX MAP PARCEL NUMBER	PROPERTY LOCATION & CLASS	ASSESSMENT	EXEMPTION CODE	COUNTY	TOWN	SCHOOL
CURRENT OWNERS NAME	SCHOOL DISTRICT	LAND	TAX DESCRIPTION	TAXABLE VALUE		
CURRENT OWNERS ADDRESS	PARCEL SIZE/GRID COORD	TOTAL	SPECIAL DISTRICTS	ACCOUNT NO.		
***** 9.004-4-1 *****						
9.004-4-1	Sh 37					8- 89- 3
Massena High School	612 School		Educationa 25120	0	4536,200	4536,200 4536,200
84 Nightengale St	Massena 1 405801	61,300	COUNTY TAXABLE VALUE		0	
Massena, NY 13662	40.20 Ar	4536,200	TOWN TAXABLE VALUE		0	
	FRNT 1500.00 DPTH		SCHOOL TAXABLE VALUE		0	
	ACRES 16.10		FD022 Louisville Fire Prot		0 TO M	
	EAST-0351280 NRTH-1793049		4536,200 EX			
	FULL MARKET VALUE	5214,023				

STATE OF NEW YORK
 COUNTY - St Lawrence
 TOWN - Louisville
 SWIS - 405289

2 0 1 9 T E N T A T I V E A S S E S S M E N T R O L L
 WHOLLY EXEMPT SECTION OF THE ROLL - 8
 M A P S E C T I O N - 009
 S U B - S E C T I O N - 004
 UNIFORM PERCENT OF VALUE IS 087.00

PAGE 610
 VALUATION DATE-JUL 01, 2018
 TAXABLE STATUS DATE-MAR 01, 2019
 RPS150/V04/L015
 CURRENT DATE 4/25/2019

*** S P E C I A L D I S T R I C T S U M M A R Y ***

CODE	DISTRICT NAME	TOTAL PARCELS	EXTENSION TYPE	EXTENSION VALUE	AD VALOREM VALUE	EXEMPT AMOUNT	TAXABLE VALUE
FD022	Louisville Fir	1	TOTAL M		4536,200	4536,200	

*** S C H O O L D I S T R I C T S U M M A R Y ***

CODE	DISTRICT NAME	TOTAL PARCELS	ASSESSED LAND	ASSESSED TOTAL	EXEMPT AMOUNT	TOTAL TAXABLE	STAR AMOUNT	STAR TAXABLE
405801	Massena 1	1	61,300	4536,200	4536,200			
	S U B - T O T A L	1	61,300	4536,200	4536,200			
	T O T A L	1	61,300	4536,200	4536,200			

*** S Y S T E M C O D E S S U M M A R Y ***

NO SYSTEM EXEMPTIONS AT THIS LEVEL

*** E X E M P T I O N S U M M A R Y ***

CODE	DESCRIPTION	TOTAL PARCELS	COUNTY	TOWN	SCHOOL
25120	Educationa	1	4536,200	4536,200	4536,200
	T O T A L	1	4536,200	4536,200	4536,200

*** G R A N D T O T A L S ***

ROLL SEC	DESCRIPTION	TOTAL PARCELS	ASSESSED LAND	ASSESSED TOTAL	TAXABLE COUNTY	TAXABLE TOWN	TAXABLE SCHOOL	STAR TAXABLE
8	WHOLLY EXEMPT	1	61,300	4536,200				

STATE OF NEW YORK
 COUNTY - St Lawrence
 TOWN - Louisville
 SWIS - 405289

2 0 1 9 T E N T A T I V E A S S E S S M E N T R O L L
 WHOLLY EXEMPT SECTION OF THE ROLL - 8

PAGE 611
 VALUATION DATE-JUL 01, 2018
 TAXABLE STATUS DATE-MAR 01, 2019

TAX MAP NUMBER SEQUENCE
 UNIFORM PERCENT OF VALUE IS 087.00
 UNIFORM PERCENT OF VALUE IS 087.00

TAX MAP PARCEL NUMBER	PROPERTY LOCATION & CLASS	ASSESSMENT	EXEMPTION CODE-----	COUNTY-----	TOWN-----	SCHOOL
CURRENT OWNERS NAME	SCHOOL DISTRICT	LAND	TAX DESCRIPTION	TAXABLE VALUE		
CURRENT OWNERS ADDRESS	PARCEL SIZE/GRID COORD	TOTAL	SPECIAL DISTRICTS	ACCOUNT NO.		
***** 9.062-1-3 *****						
9.062-1-3	320 Warren Ln		Town Owned 13500	0	10,000	10,000
Town of Louisville	323 Vacant rural					10,000
Attn: Town Clerk	Massena 1 405801	10,000	COUNTY TAXABLE VALUE		0	
14810 State Highway 37	Sp10000	10,000	TOWN TAXABLE VALUE		0	
Massena, NY 13662	FRNT 51.00 DPTH 200.00		SCHOOL TAXABLE VALUE		0	
	EAST-0340677 NRTH-1797246		FD022 Louisville Fire Prot		0 TO M	
	DEED BOOK 2001 PG-3398		10,000 EX			
	FULL MARKET VALUE	11,494	WD026 E Louisville Water		.00 UN	

STATE OF NEW YORK
 COUNTY - St Lawrence
 TOWN - Louisville
 SWIS - 405289

2 0 1 9 T E N T A T I V E A S S E S S M E N T R O L L
 WHOLLY EXEMPT SECTION OF THE ROLL - 8
 M A P S E C T I O N - 009
 S U B - S E C T I O N - 062
 UNIFORM PERCENT OF VALUE IS 087.00

PAGE 612
 VALUATION DATE-JUL 01, 2018
 TAXABLE STATUS DATE-MAR 01, 2019
 RPS150/V04/L015
 CURRENT DATE 4/25/2019

*** S P E C I A L D I S T R I C T S U M M A R Y ***

CODE	DISTRICT NAME	TOTAL PARCELS	EXTENSION TYPE	EXTENSION VALUE	AD VALOREM VALUE	EXEMPT AMOUNT	TAXABLE VALUE
FD022	Louisville Fir	1	TOTAL M		10,000	10,000	
WD026	E Louisville W	1	UNITS				

*** S C H O O L D I S T R I C T S U M M A R Y ***

CODE	DISTRICT NAME	TOTAL PARCELS	ASSESSED LAND	ASSESSED TOTAL	EXEMPT AMOUNT	TOTAL TAXABLE	STAR AMOUNT	STAR TAXABLE
405801	Massena 1	1	10,000	10,000	10,000			
	S U B - T O T A L	1	10,000	10,000	10,000			
	T O T A L	1	10,000	10,000	10,000			

*** S Y S T E M C O D E S S U M M A R Y ***

NO SYSTEM EXEMPTIONS AT THIS LEVEL

*** E X E M P T I O N S U M M A R Y ***

CODE	DESCRIPTION	TOTAL PARCELS	COUNTY	TOWN	SCHOOL
13500	Town Owned	1	10,000	10,000	10,000
	T O T A L	1	10,000	10,000	10,000

*** G R A N D T O T A L S ***

ROLL SEC	DESCRIPTION	TOTAL PARCELS	ASSESSED LAND	ASSESSED TOTAL	TAXABLE COUNTY	TAXABLE TOWN	TAXABLE SCHOOL	STAR TAXABLE
8	WHOLLY EXEMPT	1	10,000	10,000				

STATE OF NEW YORK
 COUNTY - St Lawrence
 TOWN - Louisville
 SWIS - 405289

2 0 1 9 T E N T A T I V E A S S E S S M E N T R O L L
 WHOLLY EXEMPT SECTION OF THE ROLL - 8

PAGE 613
 VALUATION DATE-JUL 01, 2018
 TAXABLE STATUS DATE-MAR 01, 2019

TAX MAP NUMBER SEQUENCE
 UNIFORM PERCENT OF VALUE IS 087.00
 UNIFORM PERCENT OF VALUE IS 087.00

TAX MAP PARCEL NUMBER	PROPERTY LOCATION & CLASS	ASSESSMENT	EXEMPTION CODE-----	COUNTY-----	TOWN-----	SCHOOL
CURRENT OWNERS NAME	SCHOOL DISTRICT	LAND	TAX DESCRIPTION	TAXABLE VALUE		
CURRENT OWNERS ADDRESS	PARCEL SIZE/GRID COORD	TOTAL	SPECIAL DISTRICTS	ACCOUNT NO.		
***** 9.065-2-3 *****						
9.065-2-3	Dover St		Religious 25110	0	6,500	6,500
First Christian Church	311 Res vac land					6,500
5 Dover St	Massena 1 405801	6,500	COUNTY TAXABLE VALUE		0	
Massena, NY 13662	Vacant Land	6,500	TOWN TAXABLE VALUE		0	
	FRNT 150.00 DPTH 150.00		SCHOOL TAXABLE VALUE		0	
	EAST-0350964 NRTH-1796019		FD022 Louisville Fire Prot		0 TO M	
	DEED BOOK 1047 PG-00256		6,500 EX			
	FULL MARKET VALUE	7,471				

STATE OF NEW YORK
 COUNTY - St Lawrence
 TOWN - Louisville
 SWIS - 405289

2 0 1 9 T E N T A T I V E A S S E S S M E N T R O L L
 WHOLLY EXEMPT SECTION OF THE ROLL - 8
 M A P S E C T I O N - 009
 S U B - S E C T I O N - 065
 UNIFORM PERCENT OF VALUE IS 087.00

PAGE 614
 VALUATION DATE-JUL 01, 2018
 TAXABLE STATUS DATE-MAR 01, 2019
 RPS150/V04/L015
 CURRENT DATE 4/25/2019

*** S P E C I A L D I S T R I C T S U M M A R Y ***

CODE	DISTRICT NAME	TOTAL PARCELS	EXTENSION TYPE	EXTENSION VALUE	AD VALOREM VALUE	EXEMPT AMOUNT	TAXABLE VALUE
FD022	Louisville Fir	1	TOTAL M		6,500	6,500	

*** S C H O O L D I S T R I C T S U M M A R Y ***

CODE	DISTRICT NAME	TOTAL PARCELS	ASSESSED LAND	ASSESSED TOTAL	EXEMPT AMOUNT	TOTAL TAXABLE	STAR AMOUNT	STAR TAXABLE
405801	Massena 1	1	6,500	6,500	6,500			
	S U B - T O T A L	1	6,500	6,500	6,500			
	T O T A L	1	6,500	6,500	6,500			

*** S Y S T E M C O D E S S U M M A R Y ***

NO SYSTEM EXEMPTIONS AT THIS LEVEL

*** E X E M P T I O N S U M M A R Y ***

CODE	DESCRIPTION	TOTAL PARCELS	COUNTY	TOWN	SCHOOL
25110	Religious	1	6,500	6,500	6,500
	T O T A L	1	6,500	6,500	6,500

*** G R A N D T O T A L S ***

ROLL SEC	DESCRIPTION	TOTAL PARCELS	ASSESSED LAND	ASSESSED TOTAL	TAXABLE COUNTY	TAXABLE TOWN	TAXABLE SCHOOL	STAR TAXABLE
8	WHOLLY EXEMPT	1	6,500	6,500				

STATE OF NEW YORK
 COUNTY - St Lawrence
 TOWN - Louisville
 SWIS - 405289

2 0 1 9 T E N T A T I V E A S S E S S M E N T R O L L
 WHOLLY EXEMPT SECTION OF THE ROLL - 8
 TAX MAP NUMBER SEQUENCE
 UNIFORM PERCENT OF VALUE IS 087.00
 UNIFORM PERCENT OF VALUE IS 087.00

PAGE 615
 VALUATION DATE-JUL 01, 2018
 TAXABLE STATUS DATE-MAR 01, 2019

TAX MAP PARCEL NUMBER	PROPERTY LOCATION & CLASS	ASSESSMENT	EXEMPTION CODE	COUNTY	TOWN	SCHOOL
CURRENT OWNERS NAME	SCHOOL DISTRICT	LAND	TAX DESCRIPTION	TAXABLE VALUE		
CURRENT OWNERS ADDRESS	PARCEL SIZE/GRID COORD	TOTAL	SPECIAL DISTRICTS	ACCOUNT NO.		
***** 9.073-3-7 *****						
9.073-3-7	284 Andrews St					
Corp. Of The Presiding Bishop	620 Religious		Religious 25110	0	375,000	375,000 375,000
Church of Jesus Christ Latter-	Massena 1 405801	28,800	COUNTY TAXABLE VALUE		0	
% Bishop of Latter Day Saints	Sp375000	375,000	TOWN TAXABLE VALUE		0	
50 E North Temple	FRNT 507.00 DPTH 183.00		SCHOOL TAXABLE VALUE		0	
Salt Lake City, UT 84150	ACRES 2.60		FD022 Louisville Fire Prot		0 TO M	
	EAST-0348706 NRTH-1794478		375,000 EX			
	DEED BOOK 1998 PG-9458		WD026 E Louisville Water		.00 UN	
	FULL MARKET VALUE	431,034				

STATE OF NEW YORK
 COUNTY - St Lawrence
 TOWN - Louisville
 SWIS - 405289

2 0 1 9 T E N T A T I V E A S S E S S M E N T R O L L
 WHOLLY EXEMPT SECTION OF THE ROLL - 8
 M A P S E C T I O N - 009
 S U B - S E C T I O N - 073
 UNIFORM PERCENT OF VALUE IS 087.00

PAGE 616
 VALUATION DATE-JUL 01, 2018
 TAXABLE STATUS DATE-MAR 01, 2019
 RPS150/V04/L015
 CURRENT DATE 4/25/2019

*** S P E C I A L D I S T R I C T S U M M A R Y ***

CODE	DISTRICT NAME	TOTAL PARCELS	EXTENSION TYPE	EXTENSION VALUE	AD VALOREM VALUE	EXEMPT AMOUNT	TAXABLE VALUE
FD022	Louisville Fir	1	TOTAL M		375,000	375,000	
WD026	E Louisville W	1	UNITS				

*** S C H O O L D I S T R I C T S U M M A R Y ***

CODE	DISTRICT NAME	TOTAL PARCELS	ASSESSED LAND	ASSESSED TOTAL	EXEMPT AMOUNT	TOTAL TAXABLE	STAR AMOUNT	STAR TAXABLE
405801	Massena 1	1	28,800	375,000	375,000			
	S U B - T O T A L	1	28,800	375,000	375,000			
	T O T A L	1	28,800	375,000	375,000			

*** S Y S T E M C O D E S S U M M A R Y ***

NO SYSTEM EXEMPTIONS AT THIS LEVEL

*** E X E M P T I O N S U M M A R Y ***

CODE	DESCRIPTION	TOTAL PARCELS	COUNTY	TOWN	SCHOOL
25110	Religious	1	375,000	375,000	375,000
	T O T A L	1	375,000	375,000	375,000

*** G R A N D T O T A L S ***

ROLL SEC	DESCRIPTION	TOTAL PARCELS	ASSESSED LAND	ASSESSED TOTAL	TAXABLE COUNTY	TAXABLE TOWN	TAXABLE SCHOOL	STAR TAXABLE
8	WHOLLY EXEMPT	1	28,800	375,000				

STATE OF NEW YORK
COUNTY - St Lawrence
TOWN - Louisville
SWIS - 405289

2 0 1 9 T E N T A T I V E A S S E S S M E N T R O L L

WHOLLY EXEMPT SECTION OF THE ROLL - 8

VALUATION DATE-JUL 01, 2018
TAXABLE STATUS DATE-MAR 01, 2019

TAX MAP NUMBER SEQUENCE
UNIFORM PERCENT OF VALUE IS 087.00
UNIFORM PERCENT OF VALUE IS 087.00

TAX MAP PARCEL NUMBER	PROPERTY LOCATION & CLASS	ASSESSMENT	EXEMPTION CODE	COUNTY	TOWN	SCHOOL
CURRENT OWNERS NAME	SCHOOL DISTRICT	LAND	TAX DESCRIPTION	TAXABLE VALUE		
CURRENT OWNERS ADDRESS	PARCEL SIZE/GRID COORD	TOTAL	SPECIAL DISTRICTS	ACCOUNT NO.		
***** 14.002-1-2 *****						
14.002-1-2	Sh 37					1- 32-11
New York State	322 Rural vac>10		New York S 12100	0	7,500	7,500
Attn: DEC	Madrid-Waddingt 405601	7,500	COUNTY TAXABLE VALUE		0	7,500
50 Wolf Rd	P.a. Goldstein	7,500	TOWN TAXABLE VALUE		0	
Albany, NY 12233	Rd Butler		SCHOOL TAXABLE VALUE		0	
	30ar Vac Lot		FD022 Louisville Fire Prot		0 TO M	
	ACRES 30.00		7,500 EX			
	EAST-0302739 NRTH-1786043					
	DEED BOOK 00790 PG-00326					
	FULL MARKET VALUE	8,621				
***** 14.002-1-19 *****						
14.002-1-19	13566 Sh 37					1- 32-13
New York State DEC	322 Rural vac>10		New York S 12100	0	17,700	17,700
625 Broadway	Madrid-Waddingt 405601	17,700	COUNTY TAXABLE VALUE		0	17,700
Albany, NY 12233	FRNT 2165.00 DPTH	17,700	TOWN TAXABLE VALUE		0	
	ACRES 75.60 BANK9999998		SCHOOL TAXABLE VALUE		0	
	EAST-0305065 NRTH-1785580		FD022 Louisville Fire Prot		0 TO M	
	DEED BOOK 2014 PG-14844		17,700 EX			
	FULL MARKET VALUE	20,345				
***** 14.002-1-20 *****						
14.002-1-20	Sh 37					1- 32-12
New York State	322 Rural vac>10		New York S 12100	0	76,500	76,500
Attn: DEC	Madrid-Waddingt 405601	76,500	COUNTY TAXABLE VALUE		0	76,500
50 Wolf Rd	P.a. Tredo	76,500	TOWN TAXABLE VALUE		0	
Albany, NY 12233	Rd Goldstein		SCHOOL TAXABLE VALUE		0	
	57 Ar Rural Res		FD022 Louisville Fire Prot		0 TO M	
	ACRES 88.00		76,500 EX			
	EAST-0304125 NRTH-1786951					
	DEED BOOK 00970 PG-00326					
	FULL MARKET VALUE	87,931				
***** 14.002-1-22 *****						
14.002-1-22	13472 Sh 37					1- 77-11
New York State DEC	322 Rural vac>10		New York S 12100	0	57,900	57,900
625 Broadway	Madrid-Waddingt 405601	57,900	COUNTY TAXABLE VALUE		0	57,900
Albany, NY 12233	ACRES 253.40 BANK9999998	57,900	TOWN TAXABLE VALUE		0	
	EAST-0303238 NRTH-1784690		SCHOOL TAXABLE VALUE		0	
	DEED BOOK 2014 PG-14844		FD022 Louisville Fire Prot		0 TO M	
	FULL MARKET VALUE	66,552	57,900 EX			
***** 14.002-2-1.111 *****						
14.002-2-1.111	13421 Sh 37, 636 COLES CREEK RD					
Power Authority State of NY	971 Wetlands - WTRFNT		Public Aut 12360	0	4068,700	4068,700
30 S Pearl St	Massena 1 405801	4068,700	COUNTY TAXABLE VALUE		0	4068,700
Albany, NY 12207	See 2018-3293 map	4068,700	TOWN TAXABLE VALUE		0	
	ACRES 1931.60 BANK9999998		SCHOOL TAXABLE VALUE		0	
	EAST-0326890 NRTH-1801049		FD022 Louisville Fire Prot		0 TO M	
	FULL MARKET VALUE	4676,667	4068,700 EX			

STATE OF NEW YORK
 COUNTY - St Lawrence
 TOWN - Louisville
 SWIS - 405289

2 0 1 9 T E N T A T I V E A S S E S S M E N T R O L L
 WHOLLY EXEMPT SECTION OF THE ROLL - 8
 M A P S E C T I O N - 014
 S U B - S E C T I O N - 002
 UNIFORM PERCENT OF VALUE IS 087.00

PAGE 618
 VALUATION DATE-JUL 01, 2018
 TAXABLE STATUS DATE-MAR 01, 2019
 RPS150/V04/L015
 CURRENT DATE 4/25/2019

*** S P E C I A L D I S T R I C T S U M M A R Y ***

CODE	DISTRICT NAME	TOTAL PARCELS	EXTENSION TYPE	EXTENSION VALUE	AD VALOREM VALUE	EXEMPT AMOUNT	TAXABLE VALUE
FD022	Louisville Fir	5	TOTAL M		4228,300	4228,300	

*** S C H O O L D I S T R I C T S U M M A R Y ***

CODE	DISTRICT NAME	TOTAL PARCELS	ASSESSED LAND	ASSESSED TOTAL	EXEMPT AMOUNT	TOTAL TAXABLE	STAR AMOUNT	STAR TAXABLE
405601	Madrid-Waddington	4	159,600	159,600	159,600			
405801	Massena 1	1	4068,700	4068,700	4068,700			
	S U B - T O T A L	5	4228,300	4228,300	4228,300			
	T O T A L	5	4228,300	4228,300	4228,300			

*** S Y S T E M C O D E S S U M M A R Y ***

NO SYSTEM EXEMPTIONS AT THIS LEVEL

*** E X E M P T I O N S U M M A R Y ***

CODE	DESCRIPTION	TOTAL PARCELS	COUNTY	TOWN	SCHOOL
12100	New York S	4	159,600	159,600	159,600
12360	Public Aut	1	4068,700	4068,700	4068,700
	T O T A L	5	4228,300	4228,300	4228,300

STATE OF NEW YORK
COUNTY - St Lawrence
TOWN - Louisville
SWIS - 405289

2 0 1 9 T E N T A T I V E A S S E S S M E N T R O L L
WHOLLY EXEMPT SECTION OF THE ROLL - 8
M A P S E C T I O N - 014
S U B - S E C T I O N - 002
UNIFORM PERCENT OF VALUE IS 087.00

PAGE 619
VALUATION DATE-JUL 01, 2018
TAXABLE STATUS DATE-MAR 01, 2019
RPS150/V04/L015
CURRENT DATE 4/25/2019

*** G R A N D T O T A L S ***

ROLL SEC	DESCRIPTION	TOTAL PARCELS	ASSESSED LAND	ASSESSED TOTAL	TAXABLE COUNTY	TAXABLE TOWN	TAXABLE SCHOOL	STAR TAXABLE
8	WHOLLY EXEMPT	5	4228,300	4228,300				

STATE OF NEW YORK
 COUNTY - St Lawrence
 TOWN - Louisville
 SWIS - 405289

2 0 1 9 T E N T A T I V E A S S E S S M E N T R O L L
 WHOLLY EXEMPT SECTION OF THE ROLL - 8

PAGE 620
 VALUATION DATE-JUL 01, 2018
 TAXABLE STATUS DATE-MAR 01, 2019

TAX MAP NUMBER SEQUENCE
 UNIFORM PERCENT OF VALUE IS 087.00
 UNIFORM PERCENT OF VALUE IS 087.00

TAX MAP PARCEL NUMBER	PROPERTY LOCATION & CLASS	ASSESSMENT	EXEMPTION CODE-----	COUNTY-----	TOWN-----	SCHOOL
CURRENT OWNERS NAME	SCHOOL DISTRICT	LAND	TAX DESCRIPTION	TAXABLE VALUE		
CURRENT OWNERS ADDRESS	PARCEL SIZE/GRID COORD	TOTAL	SPECIAL DISTRICTS	ACCOUNT NO.		
***** 14.004-1-9 *****						
14.004-1-9	Sh 37					
New York State Power Authority	322 Rural vac>10		Public Aut 12360	0	23,400	23,400
Attn: Sean Doyle	Massena 1 405801	23,400	COUNTY TAXABLE VALUE		0	23,400
PO Box 700	FRNT 100.00 DPTH	23,400	TOWN TAXABLE VALUE		0	
Massena, NY 13662	ACRES 60.50		SCHOOL TAXABLE VALUE		0	
	EAST-0306595 NRTH-1782790		FD022 Louisville Fire Prot		0 TO M	
	FULL MARKET VALUE	26,897	23,400 EX			

STATE OF NEW YORK
 COUNTY - St Lawrence
 TOWN - Louisville
 SWIS - 405289

2 0 1 9 T E N T A T I V E A S S E S S M E N T R O L L
 WHOLLY EXEMPT SECTION OF THE ROLL - 8
 M A P S E C T I O N - 014
 S U B - S E C T I O N - 004
 UNIFORM PERCENT OF VALUE IS 087.00

PAGE 621
 VALUATION DATE-JUL 01, 2018
 TAXABLE STATUS DATE-MAR 01, 2019
 RPS150/V04/L015
 CURRENT DATE 4/25/2019

*** S P E C I A L D I S T R I C T S U M M A R Y ***

CODE	DISTRICT NAME	TOTAL PARCELS	EXTENSION TYPE	EXTENSION VALUE	AD VALOREM VALUE	EXEMPT AMOUNT	TAXABLE VALUE
FD022	Louisville Fir	1	TOTAL M		23,400	23,400	

*** S C H O O L D I S T R I C T S U M M A R Y ***

CODE	DISTRICT NAME	TOTAL PARCELS	ASSESSED LAND	ASSESSED TOTAL	EXEMPT AMOUNT	TOTAL TAXABLE	STAR AMOUNT	STAR TAXABLE
405801	Massena 1	1	23,400	23,400	23,400			
	S U B - T O T A L	1	23,400	23,400	23,400			
	T O T A L	1	23,400	23,400	23,400			

*** S Y S T E M C O D E S S U M M A R Y ***

NO SYSTEM EXEMPTIONS AT THIS LEVEL

*** E X E M P T I O N S U M M A R Y ***

CODE	DESCRIPTION	TOTAL PARCELS	COUNTY	TOWN	SCHOOL
12360	Public Aut	1	23,400	23,400	23,400
	T O T A L	1	23,400	23,400	23,400

*** G R A N D T O T A L S ***

ROLL SEC	DESCRIPTION	TOTAL PARCELS	ASSESSED LAND	ASSESSED TOTAL	TAXABLE COUNTY	TAXABLE TOWN	TAXABLE SCHOOL	STAR TAXABLE
8	WHOLLY EXEMPT	1	23,400	23,400				

STATE OF NEW YORK
COUNTY - St Lawrence
TOWN - Louisville
SWIS - 405289

2 0 1 9 T E N T A T I V E A S S E S S M E N T R O L L

WHOLLY EXEMPT SECTION OF THE ROLL - 8

VALUATION DATE-JUL 01, 2018

TAXABLE STATUS DATE-MAR 01, 2019

TAX MAP NUMBER SEQUENCE

UNIFORM PERCENT OF VALUE IS 087.00

UNIFORM PERCENT OF VALUE IS 087.00

TAX MAP PARCEL NUMBER	PROPERTY LOCATION & CLASS	ASSESSMENT	EXEMPTION CODE	COUNTY	TOWN	SCHOOL
CURRENT OWNERS NAME	SCHOOL DISTRICT	LAND	TAX DESCRIPTION	TAXABLE VALUE		
CURRENT OWNERS ADDRESS	PARCEL SIZE/GRID COORD	TOTAL	SPECIAL DISTRICTS	ACCOUNT NO.		
***** 15.001-1-11.11 *****						
15.001-1-11.11	Avery Ln 322 Rural vac>10		New York S 12100	0	26,100	26,100
New York State DEC	Massena 1 405801	26,100	COUNTY TAXABLE VALUE		0	26,100
625 Broadway	ACRES 83.80 BANK9999998	26,100	TOWN TAXABLE VALUE		0	
Albany, NY 12233	EAST-0316127 NRTH-1790591		SCHOOL TAXABLE VALUE		0	
	DEED BOOK 2014 PG-14844		AG002 Ag Dist #2		.00 MT	
	FULL MARKET VALUE	30,000	FD022 Louisville Fire Prot		0 TO M	
			26,100 EX			
***** 15.001-1-17.1 *****						
15.001-1-17.1	1003 Cr 39 620 Religious		Religious 25110	0	121,100	121,100
Roman Catholic Diocese	Massena 1 405801	60,900	COUNTY TAXABLE VALUE		0	121,100
of Ogdensburg	Church Hall 1 Ar	121,100	TOWN TAXABLE VALUE		0	
622 Washington St	FRNT 208.00 DPTH 208.00		SCHOOL TAXABLE VALUE		0	
Ogdensburg, NY 13669	EAST-0319778 NRTH-1789104		FD022 Louisville Fire Prot		0 TO M	
	DEED BOOK 724 PG-343		121,100 EX			
	FULL MARKET VALUE	139,195	WD032 E Lsvle WD #3		.00 MT	
***** 15.001-2-19.2 *****						
15.001-2-19.2	Sh 131 323 Vacant rural		Public Aut 12360	0	29,700	29,700
New York State Power Authority	Massena 1 405801	29,700	COUNTY TAXABLE VALUE		0	29,700
Attn: Sean Doyle	FRNT 804.00 DPTH 93.00	29,700	TOWN TAXABLE VALUE		0	
PO Box 700	EAST-0322448 NRTH-1791785		SCHOOL TAXABLE VALUE		0	
Massena, NY 13662	DEED BOOK 1104 PG-462		FD022 Louisville Fire Prot		0 TO M	
	FULL MARKET VALUE	34,138	29,700 EX			
***** 15.001-3-4.1 *****						
15.001-3-4.1	44 Arena Dr 521 Stadium		Town Owned 13500	0	1063,500	1063,500
Town of Louisville	Massena 1 405801	32,600	COUNTY TAXABLE VALUE		0	1063,500
Attn: Town Clerk	Arena & Park	1063,500	TOWN TAXABLE VALUE		0	
14810 State Highway 37	ACRES 15.30		SCHOOL TAXABLE VALUE		0	
Massena, NY 13662	EAST-0323551 NRTH-1784184		FD022 Louisville Fire Prot		0 TO M	
	DEED BOOK 779 PG-00117		1063,500 EX			
	FULL MARKET VALUE	1222,414	WD032 E Lsvle WD #3		.00 MT	

STATE OF NEW YORK
 COUNTY - St Lawrence
 TOWN - Louisville
 SWIS - 405289

2 0 1 9 T E N T A T I V E A S S E S S M E N T R O L L
 WHOLLY EXEMPT SECTION OF THE ROLL - 8
 M A P S E C T I O N - 015
 S U B - S E C T I O N - 001
 UNIFORM PERCENT OF VALUE IS 087.00

PAGE 623
 VALUATION DATE-JUL 01, 2018
 TAXABLE STATUS DATE-MAR 01, 2019
 RPS150/V04/L015
 CURRENT DATE 4/25/2019

*** S P E C I A L D I S T R I C T S U M M A R Y ***

CODE	DISTRICT NAME	TOTAL PARCELS	EXTENSION TYPE	EXTENSION VALUE	AD VALOREM VALUE	EXEMPT AMOUNT	TAXABLE VALUE
AG002	Ag Dist #2	1	MOVTAX				
FD022	Louisville Fir	4	TOTAL M		1240,400	1240,400	
WD032	E Lsvle WD #3	2	MOVTAX				

*** S C H O O L D I S T R I C T S U M M A R Y ***

CODE	DISTRICT NAME	TOTAL PARCELS	ASSESSED LAND	ASSESSED TOTAL	EXEMPT AMOUNT	TOTAL TAXABLE	STAR AMOUNT	STAR TAXABLE
405801	Massena 1	4	149,300	1240,400	1240,400			
	S U B - T O T A L	4	149,300	1240,400	1240,400			
	T O T A L	4	149,300	1240,400	1240,400			

*** S Y S T E M C O D E S S U M M A R Y ***

NO SYSTEM EXEMPTIONS AT THIS LEVEL

*** E X E M P T I O N S U M M A R Y ***

CODE	DESCRIPTION	TOTAL PARCELS	COUNTY	TOWN	SCHOOL
12100	New York S	1	26,100	26,100	26,100
12360	Public Aut	1	29,700	29,700	29,700
13500	Town Owned	1	1063,500	1063,500	1063,500
25110	Religious	1	121,100	121,100	121,100
	T O T A L	4	1240,400	1240,400	1240,400

STATE OF NEW YORK
COUNTY - St Lawrence
TOWN - Louisville
SWIS - 405289

2 0 1 9 T E N T A T I V E A S S E S S M E N T R O L L
WHOLLY EXEMPT SECTION OF THE ROLL - 8
M A P S E C T I O N - 015
S U B - S E C T I O N - 001
UNIFORM PERCENT OF VALUE IS 087.00

PAGE 624
VALUATION DATE-JUL 01, 2018
TAXABLE STATUS DATE-MAR 01, 2019
RPS150/V04/L015
CURRENT DATE 4/25/2019

*** G R A N D T O T A L S ***

ROLL SEC	DESCRIPTION	TOTAL PARCELS	ASSESSED LAND	ASSESSED TOTAL	TAXABLE COUNTY	TAXABLE TOWN	TAXABLE SCHOOL	STAR TAXABLE
8	WHOLLY EXEMPT	4	149,300	1240,400				

STATE OF NEW YORK
COUNTY - St Lawrence
TOWN - Louisville
SWIS - 405289

2 0 1 9 T E N T A T I V E A S S E S S M E N T R O L L

WHOLLY EXEMPT SECTION OF THE ROLL - 8

PAGE 625

VALUATION DATE-JUL 01, 2018

TAXABLE STATUS DATE-MAR 01, 2019

TAX MAP NUMBER SEQUENCE
UNIFORM PERCENT OF VALUE IS 087.00
UNIFORM PERCENT OF VALUE IS 087.00

TAX MAP PARCEL NUMBER	PROPERTY LOCATION & CLASS	ASSESSMENT	EXEMPTION CODE	COUNTY	TOWN	SCHOOL
CURRENT OWNERS NAME	SCHOOL DISTRICT	LAND	TAX DESCRIPTION	TAXABLE VALUE		
CURRENT OWNERS ADDRESS	PARCEL SIZE/GRID COORD	TOTAL	SPECIAL DISTRICTS	ACCOUNT NO.		
***** 15.002-2-2 *****						
15.002-2-2	Off Wallace Rd 932 Forest s532b		Public Aut 12360	0	20,900	20,900
New York State Power Authority	Massena 1 405801	20,900	COUNTY TAXABLE VALUE		0	20,900
Attn: Defense Plant Corp.	Power Line	20,900	TOWN TAXABLE VALUE		0	
PO Box 700	ACRES 47.90		SCHOOL TAXABLE VALUE		0	
Massena, NY 13662	EAST-0333990 NRTH-1788650		FD022 Louisville Fire Prot		0 TO M	
	FULL MARKET VALUE	24,023	20,900 EX			
***** 15.002-2-4.2/1 *****						
15.002-2-4.2/1	Off Wallace Rd 322 Rural vac>10		Public Aut 12360	0	10950,000	10950,000
New York State Power Authority	Massena 1 405801	0	COUNTY TAXABLE VALUE		0	10950,000
Attn: Sean Doyle	Kv Power Line	10950,000	TOWN TAXABLE VALUE		0	
PO Box 700	ACRES 47.90		SCHOOL TAXABLE VALUE		0	
Massena, NY 13662	EAST-0333990 NRTH-1788650		FD022 Louisville Fire Prot		0 TO M	
	FULL MARKET VALUE	12586,207	10950,000 EX			
***** 15.002-2-9./1 *****						
15.002-2-9./1	Wallace Rd 874 Elec-hydro		Public Aut 12360	0	1500,000	1500,000
New York State Power Authority	Massena 1 405801	0	COUNTY TAXABLE VALUE		0	1500,000
Attn: Sean Doyle	Power Line	1500,000	TOWN TAXABLE VALUE		0	
PO Box 700	Electric Power Generation		SCHOOL TAXABLE VALUE		0	
Massena, NY 13662	EAST-0332400 NRTH-1787120		FD022 Louisville Fire Prot		0 TO M	
	FULL MARKET VALUE	1724,138	1500,000 EX			

STATE OF NEW YORK
 COUNTY - St Lawrence
 TOWN - Louisville
 SWIS - 405289

2 0 1 9 T E N T A T I V E A S S E S S M E N T R O L L
 WHOLLY EXEMPT SECTION OF THE ROLL - 8
 M A P S E C T I O N - 015
 S U B - S E C T I O N - 002
 UNIFORM PERCENT OF VALUE IS 087.00

PAGE 626
 VALUATION DATE-JUL 01, 2018
 TAXABLE STATUS DATE-MAR 01, 2019
 RPS150/V04/L015
 CURRENT DATE 4/25/2019

*** S P E C I A L D I S T R I C T S U M M A R Y ***

CODE	DISTRICT NAME	TOTAL PARCELS	EXTENSION TYPE	EXTENSION VALUE	AD VALOREM VALUE	EXEMPT AMOUNT	TAXABLE VALUE
FD022	Louisville Fir	3	TOTAL M		12470,900	12470,900	

*** S C H O O L D I S T R I C T S U M M A R Y ***

CODE	DISTRICT NAME	TOTAL PARCELS	ASSESSED LAND	ASSESSED TOTAL	EXEMPT AMOUNT	TOTAL TAXABLE	STAR AMOUNT	STAR TAXABLE
405801	Massena 1	3	20,900	12470,900	12470,900			
	S U B - T O T A L	3	20,900	12470,900	12470,900			
	T O T A L	3	20,900	12470,900	12470,900			

*** S Y S T E M C O D E S S U M M A R Y ***

NO SYSTEM EXEMPTIONS AT THIS LEVEL

*** E X E M P T I O N S U M M A R Y ***

CODE	DESCRIPTION	TOTAL PARCELS	COUNTY	TOWN	SCHOOL
12360	Public Aut	3	12470,900	12470,900	12470,900
	T O T A L	3	12470,900	12470,900	12470,900

*** G R A N D T O T A L S ***

ROLL SEC	DESCRIPTION	TOTAL PARCELS	ASSESSED LAND	ASSESSED TOTAL	TAXABLE COUNTY	TAXABLE TOWN	TAXABLE SCHOOL	STAR TAXABLE
8	WHOLLY EXEMPT	3	20,900	12470,900				

STATE OF NEW YORK
 COUNTY - St Lawrence
 TOWN - Louisville
 SWIS - 405289

2 0 1 9 T E N T A T I V E A S S E S S M E N T R O L L
 WHOLLY EXEMPT SECTION OF THE ROLL - 8

PAGE 627
 VALUATION DATE-JUL 01, 2018
 TAXABLE STATUS DATE-MAR 01, 2019

TAX MAP NUMBER SEQUENCE
 UNIFORM PERCENT OF VALUE IS 087.00
 UNIFORM PERCENT OF VALUE IS 087.00

TAX MAP PARCEL NUMBER	PROPERTY LOCATION & CLASS	ASSESSMENT	EXEMPTION CODE	COUNTY	TOWN	SCHOOL
CURRENT OWNERS NAME	SCHOOL DISTRICT	LAND	TAX DESCRIPTION	TAXABLE VALUE		
CURRENT OWNERS ADDRESS	PARCEL SIZE/GRID COORD	TOTAL	SPECIAL DISTRICTS	ACCOUNT NO.		
***** 15.003-2-8.2 *****						
15.003-2-8.2	844 CR 36					
Town of Louisville	822 Water supply		Town Owned 13500	0	700,000	700,000
14810 State Highway 37	Massena 1 405801	30,000	COUNTY TAXABLE VALUE		0	
Massena, NY 13662-3146	FRNT 200.00 DPTH 402.00	700,000	TOWN TAXABLE VALUE		0	
	ACRES 1.80		SCHOOL TAXABLE VALUE		0	
	EAST-0320388 NRTH-1780227		AG002 Ag Dist #2		.00 MT	
	DEED BOOK 2012 PG-12600		FD022 Louisville Fire Prot		0 TO M	
	FULL MARKET VALUE	804,598	700,000 EX			

STATE OF NEW YORK
 COUNTY - St Lawrence
 TOWN - Louisville
 SWIS - 405289

2 0 1 9 T E N T A T I V E A S S E S S M E N T R O L L
 WHOLLY EXEMPT SECTION OF THE ROLL - 8
 M A P S E C T I O N - 015
 S U B - S E C T I O N - 003
 UNIFORM PERCENT OF VALUE IS 087.00

PAGE 628
 VALUATION DATE-JUL 01, 2018
 TAXABLE STATUS DATE-MAR 01, 2019
 RPS150/V04/L015
 CURRENT DATE 4/25/2019

*** S P E C I A L D I S T R I C T S U M M A R Y ***

CODE	DISTRICT NAME	TOTAL PARCELS	EXTENSION TYPE	EXTENSION VALUE	AD VALOREM VALUE	EXEMPT AMOUNT	TAXABLE VALUE
AG002	Ag Dist #2	1	MOVTAX				
FD022	Louisville Fir	1	TOTAL M		700,000	700,000	

*** S C H O O L D I S T R I C T S U M M A R Y ***

CODE	DISTRICT NAME	TOTAL PARCELS	ASSESSED LAND	ASSESSED TOTAL	EXEMPT AMOUNT	TOTAL TAXABLE	STAR AMOUNT	STAR TAXABLE
405801	Massena 1	1	30,000	700,000	700,000			
	S U B - T O T A L	1	30,000	700,000	700,000			
	T O T A L	1	30,000	700,000	700,000			

*** S Y S T E M C O D E S S U M M A R Y ***

NO SYSTEM EXEMPTIONS AT THIS LEVEL

*** E X E M P T I O N S U M M A R Y ***

CODE	DESCRIPTION	TOTAL PARCELS	COUNTY	TOWN	SCHOOL
13500	Town Owned	1	700,000	700,000	700,000
	T O T A L	1	700,000	700,000	700,000

*** G R A N D T O T A L S ***

ROLL SEC	DESCRIPTION	TOTAL PARCELS	ASSESSED LAND	ASSESSED TOTAL	TAXABLE COUNTY	TAXABLE TOWN	TAXABLE SCHOOL	STAR TAXABLE
8	WHOLLY EXEMPT	1	30,000	700,000				

STATE OF NEW YORK
COUNTY - St Lawrence
TOWN - Louisville
SWIS - 405289

2 0 1 9 T E N T A T I V E A S S E S S M E N T R O L L

WHOLLY EXEMPT SECTION OF THE ROLL - 8

PAGE 629

VALUATION DATE-JUL 01, 2018

TAXABLE STATUS DATE-MAR 01, 2019

TAX MAP NUMBER SEQUENCE

UNIFORM PERCENT OF VALUE IS 087.00

UNIFORM PERCENT OF VALUE IS 087.00

TAX MAP PARCEL NUMBER	PROPERTY LOCATION & CLASS	ASSESSMENT	EXEMPTION CODE	COUNTY	TOWN	SCHOOL
CURRENT OWNERS NAME	SCHOOL DISTRICT	LAND	TAX DESCRIPTION	TAXABLE VALUE		
CURRENT OWNERS ADDRESS	PARCEL SIZE/GRID COORD	TOTAL	SPECIAL DISTRICTS	ACCOUNT NO.		
***** 15.040-2-4 *****						
868 Cr 39						8- 89- 6
15.040-2-4	695 Cemetery		NALL CEM 27350	0	11,300	11,300
Methodist Cemetery	Massena 1 405801	11,300	COUNTY TAXABLE VALUE		0	11,300
Attn: Town Clerk	1.7 A Roll	11,300	TOWN TAXABLE VALUE		0	
14810 State Highway 37	ACRES 1.70		SCHOOL TAXABLE VALUE		0	
Massena, NY 13662	EAST-0322064 NRTH-1786700		AG002 Ag Dist #2		.00 MT	
	DEED BOOK 85A PG-00495		FD022 Louisville Fire Prot		0 TO M	
	FULL MARKET VALUE	12,989	11,300 EX			
***** 15.040-2-7 *****						
867 Cr 39						
15.040-2-7	210 1 Family Res		Religious 25110	0	60,900	60,900
Community Church of Louisville	Massena 1 405801	9,200	COUNTY TAXABLE VALUE		0	60,900
Attn: Town Clerk	FRNT 97.00 DPTH 229.00	60,900	TOWN TAXABLE VALUE		0	
14810 State Highway 37	EAST-0322031 NRTH-1786424		SCHOOL TAXABLE VALUE		0	
Massena, NY 13662	DEED BOOK 661 PG-383		AG002 Ag Dist #2		.00 MT	
	FULL MARKET VALUE	70,000	FD022 Louisville Fire Prot		0 TO M	
			60,900 EX			
			WD032 E Lsvle WD #3		.00 MT	
***** 15.040-2-8 *****						
869 Cr 39						8- 90- 2
15.040-2-8	620 Religious		Religious 25110	0	141,800	141,800
Community Church of Louisville	Massena 1 405801	14,700	COUNTY TAXABLE VALUE		0	141,800
Attn: Town Clerk	FRNT 190.00 DPTH 149.00	141,800	TOWN TAXABLE VALUE		0	
14810 State Highway 37	EAST-0321939 NRTH-1786554		SCHOOL TAXABLE VALUE		0	
Massena, NY 13662	DEED BOOK 785 PG-00297		AG002 Ag Dist #2		.00 MT	
	FULL MARKET VALUE	162,989	FD022 Louisville Fire Prot		0 TO M	
			141,800 EX			
			WD032 E Lsvle WD #3		.00 MT	
***** 15.040-2-9 *****						
Cr 39						8- 89- 8
15.040-2-9	695 Cemetery		NALL CEM 27350	0	17,900	17,900
Community Church of Louisville	Massena 1 405801	17,900	COUNTY TAXABLE VALUE		0	17,900
Attn: Town Clerk	FRNT 122.00 DPTH	17,900	TOWN TAXABLE VALUE		0	
14810 State Highway 37	ACRES 4.30		SCHOOL TAXABLE VALUE		0	
Massena, NY 13662	EAST-0321658 NRTH-1786549		AG002 Ag Dist #2		.00 MT	
	FULL MARKET VALUE	20,575	FD022 Louisville Fire Prot		0 TO M	
			17,900 EX			
			WD032 E Lsvle WD #3		.00 MT	

STATE OF NEW YORK
COUNTY - St Lawrence
TOWN - Louisville
SWIS - 405289

2 0 1 9 T E N T A T I V E A S S E S S M E N T R O L L

WHOLLY EXEMPT SECTION OF THE ROLL - 8

VALUATION DATE-JUL 01, 2018

TAXABLE STATUS DATE-MAR 01, 2019

TAX MAP NUMBER SEQUENCE

UNIFORM PERCENT OF VALUE IS 087.00

UNIFORM PERCENT OF VALUE IS 087.00

TAX MAP PARCEL NUMBER	PROPERTY LOCATION & CLASS	ASSESSMENT	EXEMPTION CODE	COUNTY	TOWN	SCHOOL
CURRENT OWNERS NAME	SCHOOL DISTRICT	LAND	TAX DESCRIPTION	TAXABLE VALUE		
CURRENT OWNERS ADDRESS	PARCEL SIZE/GRID COORD	TOTAL	SPECIAL DISTRICTS	ACCOUNT NO.		
***** 15.040-2-10 *****						
885 Cr 39						8- 90- 1
15.040-2-10	620 Religious		Religious 25110	0	104,000	104,000 104,000
Community Church of Louisville	Massena 1 405801	11,700	COUNTY TAXABLE VALUE			0
Attn: Town Clerk	FRNT 182.00 DPTH	104,000	TOWN TAXABLE VALUE			0
14810 State Highway 37	ACRES 0.62		SCHOOL TAXABLE VALUE			0
Massena, NY 13662	EAST-0321706 NRTH-1786760		AG002 Ag Dist #2			.00 MT
	DEED BOOK 274 PG-495		FD022 Louisville Fire Prot			0 TO M
	FULL MARKET VALUE	119,540	104,000 EX			
***** 15.040-3-5 *****						
21 Willard Rd						8- 89- 5
15.040-3-5	695 Cemetery		NALL CEM 27350	0	12,500	12,500 12,500
Roman Catholic Diocese	Massena 1 405801	12,500	COUNTY TAXABLE VALUE			0
of Ogdensburg	FRNT 502.00 DPTH	12,500	TOWN TAXABLE VALUE			0
of Ogdensburg	ACRES 2.30		SCHOOL TAXABLE VALUE			0
622 Washington St	EAST-0323097 NRTH-1786495		AG002 Ag Dist #2			.00 MT
Ogdensburg, NY 13669	DEED BOOK 166C PG-01595		FD022 Louisville Fire Prot			0 TO M
	FULL MARKET VALUE	14,368	12,500 EX			
***** 15.040-3-6 *****						
39 Willard Rd						8- 89- 15
15.040-3-6	620 Religious		Religious 25110	0	168,800	168,800 168,800
Roman Catholic Diocese	Massena 1 405801	15,800	COUNTY TAXABLE VALUE			0
of Ogdensburg	187x192x197x194	168,800	TOWN TAXABLE VALUE			0
of Ogdensburg	FRNT 187.00 DPTH 192.00		SCHOOL TAXABLE VALUE			0
622 Washington St	EAST-0323444 NRTH-1786565		AG002 Ag Dist #2			.00 MT
Ogdensburg, NY 13669	DEED BOOK 355 PG-00208		FD022 Louisville Fire Prot			0 TO M
	FULL MARKET VALUE	194,023	168,800 EX			
***** 15.040-3-7 *****						
Off Willard Rd						8- 89- 13
15.040-3-7	695 Cemetery		Religious 25110	0	29,700	29,700 29,700
Roman Catholic Diocese	Massena 1 405801	29,700	COUNTY TAXABLE VALUE			0
of Ogdensburg	200x217	29,700	TOWN TAXABLE VALUE			0
of Ogdensburg	FRNT 200.00 DPTH 217.00		SCHOOL TAXABLE VALUE			0
622 Washington St	ACRES 5.50		AG002 Ag Dist #2			.00 MT
Ogdensburg, NY 13669	EAST-0323141 NRTH-1786792		FD022 Louisville Fire Prot			0 TO M
	DEED BOOK 910 PG-01002		29,700 EX			
	FULL MARKET VALUE	34,138	WD032 E Lsvle WD #3			.00 MT

STATE OF NEW YORK
 COUNTY - St Lawrence
 TOWN - Louisville
 SWIS - 405289

2 0 1 9 T E N T A T I V E A S S E S S M E N T R O L L
 WHOLLY EXEMPT SECTION OF THE ROLL - 8
 M A P S E C T I O N - 015
 S U B - S E C T I O N - 040
 UNIFORM PERCENT OF VALUE IS 087.00

PAGE 631
 VALUATION DATE-JUL 01, 2018
 TAXABLE STATUS DATE-MAR 01, 2019
 RPS150/V04/L015
 CURRENT DATE 4/25/2019

*** S P E C I A L D I S T R I C T S U M M A R Y ***

CODE	DISTRICT NAME	TOTAL PARCELS	EXTENSION TYPE	EXTENSION VALUE	AD VALOREM VALUE	EXEMPT AMOUNT	TAXABLE VALUE
AG002	Ag Dist #2	8	MOVTAX				
FD022	Louisville Fir	8	TOTAL M		546,900	546,900	
WD032	E Lsvle WD #3	8	MOVTAX				

*** S C H O O L D I S T R I C T S U M M A R Y ***

CODE	DISTRICT NAME	TOTAL PARCELS	ASSESSED LAND	ASSESSED TOTAL	EXEMPT AMOUNT	TOTAL TAXABLE	STAR AMOUNT	STAR TAXABLE
405801	Massena 1	8	122,800	546,900	546,900			
	S U B - T O T A L	8	122,800	546,900	546,900			
	T O T A L	8	122,800	546,900	546,900			

*** S Y S T E M C O D E S S U M M A R Y ***

NO SYSTEM EXEMPTIONS AT THIS LEVEL

*** E X E M P T I O N S U M M A R Y ***

CODE	DESCRIPTION	TOTAL PARCELS	COUNTY	TOWN	SCHOOL
25110	Religious	5	505,200	505,200	505,200
27350	NALL CEM	3	41,700	41,700	41,700
	T O T A L	8	546,900	546,900	546,900

STATE OF NEW YORK
COUNTY - St Lawrence
TOWN - Louisville
SWIS - 405289

2 0 1 9 T E N T A T I V E A S S E S S M E N T R O L L
WHOLLY EXEMPT SECTION OF THE ROLL - 8
M A P S E C T I O N - 015
S U B - S E C T I O N - 040
UNIFORM PERCENT OF VALUE IS 087.00

PAGE 632
VALUATION DATE-JUL 01, 2018
TAXABLE STATUS DATE-MAR 01, 2019
RPS150/V04/L015
CURRENT DATE 4/25/2019

*** G R A N D T O T A L S ***

ROLL SEC	DESCRIPTION	TOTAL PARCELS	ASSESSED LAND	ASSESSED TOTAL	TAXABLE COUNTY	TAXABLE TOWN	TAXABLE SCHOOL	STAR TAXABLE
8	WHOLLY EXEMPT	8	122,800	546,900				

STATE OF NEW YORK
COUNTY - St Lawrence
TOWN - Louisville
SWIS - 405289

2 0 1 9 T E N T A T I V E A S S E S S M E N T R O L L

WHOLLY EXEMPT SECTION OF THE ROLL - 8

PAGE 633
VALUATION DATE-JUL 01, 2018
TAXABLE STATUS DATE-MAR 01, 2019

TAX MAP NUMBER SEQUENCE
UNIFORM PERCENT OF VALUE IS 087.00
UNIFORM PERCENT OF VALUE IS 087.00

TAX MAP PARCEL NUMBER	PROPERTY LOCATION & CLASS	ASSESSMENT	EXEMPTION CODE	COUNTY	TOWN	SCHOOL
CURRENT OWNERS NAME	SCHOOL DISTRICT	LAND	TAX DESCRIPTION	TAXABLE VALUE		
CURRENT OWNERS ADDRESS	PARCEL SIZE/GRID COORD	TOTAL	SPECIAL DISTRICTS	ACCOUNT NO.		
***** 15.048-1-5.1 *****						
15.048-1-5.1	8 Lincoln Dr					8- 88-12.1
Town of Louisville	652 Govt bldgs		Town Owned 13500	0	97,200	97,200
Attn: Town Clerk	Massena 1 405801	8,000	COUNTY TAXABLE VALUE		0	
14810 State Highway 37	Town Adm Hall	97,200	TOWN TAXABLE VALUE		0	
Massena, NY 13662	90x70x80x101		SCHOOL TAXABLE VALUE		0	
	FRNT 90.00 DPTH 85.00		FD022 Louisville Fire Prot		0 TO M	
	EAST-0322848 NRTH-1785387		97,200 EX			
	FULL MARKET VALUE	111,724	WD032 E Lsvle WD #3		.00 MT	
***** 15.048-1-11 *****						
15.048-1-11	Cr 39					1- 82-15
Town of Louisville	314 Rural vac<10 - WTRFNT		Town Owned 13500	0	2,300	2,300
Attn: Town Clerk	Massena 1 405801	2,300	COUNTY TAXABLE VALUE		0	
14810 State Highway 37	Road Bridge	2,300	TOWN TAXABLE VALUE		0	
Massena, NY 13662	River River		SCHOOL TAXABLE VALUE		0	
	Vacant Wm Lafeve Land		FD022 Louisville Fire Prot		0 TO M	
	FRNT 110.00 DPTH 110.00		2,300 EX			
	EAST-0322898 NRTH-1785859		WD032 E Lsvle WD #3		.00 MT	
	FULL MARKET VALUE	2,644				
***** 15.048-1-12 *****						
15.048-1-12	Cr 39					8- 60- 7
Town of Louisville	314 Rural vac<10		Town Owned 13500	0	1,500	1,500
Attn: Town Clerk	Massena 1 405801	1,500	COUNTY TAXABLE VALUE		0	
14810 State Highway 37	42x68x42x70	1,500	TOWN TAXABLE VALUE		0	
Massena, NY 13662	FRNT 42.00 DPTH		SCHOOL TAXABLE VALUE		0	
	ACRES 0.70		FD022 Louisville Fire Prot		0 TO M	
	EAST-0322897 NRTH-1785749		1,500 EX			
	FULL MARKET VALUE	1,724	WD032 E Lsvle WD #3		.00 MT	
***** 15.048-2-6 *****						
15.048-2-6	733 & 735 Cr 39					8- 88-15
Town of Louisville	662 Police/fire		Town Owned 13500	0	94,100	94,100
Attn: Town Clerk	Massena 1 405801	10,600	COUNTY TAXABLE VALUE		0	
14810 State Highway 37	Town Fire Dept	94,100	TOWN TAXABLE VALUE		0	
Massena, NY 13662	Lot & Building		SCHOOL TAXABLE VALUE		0	
	80x185x135x264		FD022 Louisville Fire Prot		0 TO M	
	FRNT 80.00 DPTH 185.00		94,100 EX			
	EAST-0324012 NRTH-1784051		WD032 E Lsvle WD #3		.00 MT	
	FULL MARKET VALUE	108,161				
***** 15.048-2-14 *****						
15.048-2-14	16 Arena Dr					8-89-1.2
Louisville Housing Inc	633 Aged - home		Housing De 28110	0	650,000	650,000
16 Arena Dr	Massena 1 405801	28,800	COUNTY TAXABLE VALUE		0	
Chase Mills, NY 13621	FRNT 325.00 DPTH	650,000	TOWN TAXABLE VALUE		0	
	ACRES 2.50		SCHOOL TAXABLE VALUE		0	
	EAST-0323168 NRTH-1784581		FD022 Louisville Fire Prot		0 TO M	
	DEED BOOK 996 PG-00054		650,000 EX			
	FULL MARKET VALUE	747,126	WD032 E Lsvle WD #3		.00 MT	

STATE OF NEW YORK
 COUNTY - St Lawrence
 TOWN - Louisville
 SWIS - 405289

2 0 1 9 T E N T A T I V E A S S E S S M E N T R O L L
 WHOLLY EXEMPT SECTION OF THE ROLL - 8
 M A P S E C T I O N - 015
 S U B - S E C T I O N - 048
 UNIFORM PERCENT OF VALUE IS 087.00

PAGE 634
 VALUATION DATE-JUL 01, 2018
 TAXABLE STATUS DATE-MAR 01, 2019
 RPS150/V04/L015
 CURRENT DATE 4/25/2019

*** S P E C I A L D I S T R I C T S U M M A R Y ***

CODE	DISTRICT NAME	TOTAL PARCELS	EXTENSION TYPE	EXTENSION VALUE	AD VALOREM VALUE	EXEMPT AMOUNT	TAXABLE VALUE
FD022	Louisville Fir	5	TOTAL M		845,100	845,100	
WD032	E Lsvle WD #3	5	MOVTAX				

*** S C H O O L D I S T R I C T S U M M A R Y ***

CODE	DISTRICT NAME	TOTAL PARCELS	ASSESSED LAND	ASSESSED TOTAL	EXEMPT AMOUNT	TOTAL TAXABLE	STAR AMOUNT	STAR TAXABLE
405801	Massena 1	5	51,200	845,100	845,100			
	S U B - T O T A L	5	51,200	845,100	845,100			
	T O T A L	5	51,200	845,100	845,100			

*** S Y S T E M C O D E S S U M M A R Y ***

NO SYSTEM EXEMPTIONS AT THIS LEVEL

*** E X E M P T I O N S U M M A R Y ***

CODE	DESCRIPTION	TOTAL PARCELS	COUNTY	TOWN	SCHOOL
13500	Town Owned	4	195,100	195,100	195,100
28110	Housing De	1	650,000	650,000	650,000
	T O T A L	5	845,100	845,100	845,100

STATE OF NEW YORK
COUNTY - St Lawrence
TOWN - Louisville
SWIS - 405289

2 0 1 9 T E N T A T I V E A S S E S S M E N T R O L L
WHOLLY EXEMPT SECTION OF THE ROLL - 8
M A P S E C T I O N - 015
S U B - S E C T I O N - 048
UNIFORM PERCENT OF VALUE IS 087.00

PAGE 635
VALUATION DATE-JUL 01, 2018
TAXABLE STATUS DATE-MAR 01, 2019
RPS150/V04/L015
CURRENT DATE 4/25/2019

*** G R A N D T O T A L S ***

ROLL SEC	DESCRIPTION	TOTAL PARCELS	ASSESSED LAND	ASSESSED TOTAL	TAXABLE COUNTY	TAXABLE TOWN	TAXABLE SCHOOL	STAR TAXABLE
8	WHOLLY EXEMPT	5	51,200	845,100				

STATE OF NEW YORK
COUNTY - St Lawrence
TOWN - Louisville
SWIS - 405289

2 0 1 9 T E N T A T I V E A S S E S S M E N T R O L L
WHOLLY EXEMPT SECTION OF THE ROLL - 8

PAGE 636
VALUATION DATE-JUL 01, 2018
TAXABLE STATUS DATE-MAR 01, 2019

TAX MAP NUMBER SEQUENCE
UNIFORM PERCENT OF VALUE IS 087.00
UNIFORM PERCENT OF VALUE IS 087.00

TAX MAP PARCEL NUMBER	PROPERTY LOCATION & CLASS	ASSESSMENT	EXEMPTION CODE	COUNTY	TOWN	SCHOOL
CURRENT OWNERS NAME	SCHOOL DISTRICT	LAND	TAX DESCRIPTION	TAXABLE VALUE		
CURRENT OWNERS ADDRESS	PARCEL SIZE/GRID COORD	TOTAL	SPECIAL DISTRICTS	ACCOUNT NO.		
***** 22.050-2-12 *****						
22.050-2-12	Cr 14					8- 89- 7
Greenview Cemetery	695 Cemetery		NALL CEM 27350	0	10,700	10,700
Attn: Town Clerk	Madrid-Waddingt 405601	10,700	COUNTY TAXABLE VALUE		0	
14810 State Highway 37	ACRES 1.40	10,700	TOWN TAXABLE VALUE		0	
Massena, NY 13662	EAST-0306454 NRTH-1768276		SCHOOL TAXABLE VALUE		0	
	DEED BOOK 178A PG-00056		FD022 Louisville Fire Prot		0 TO M	
	FULL MARKET VALUE	12,299	10,700 EX			

STATE OF NEW YORK
 COUNTY - St Lawrence
 TOWN - Louisville
 SWIS - 405289

2 0 1 9 T E N T A T I V E A S S E S S M E N T R O L L
 WHOLLY EXEMPT SECTION OF THE ROLL - 8
 M A P S E C T I O N - 0 2 2
 S U B - S E C T I O N - 0 5 0
 UNIFORM PERCENT OF VALUE IS 087.00

PAGE 637
 VALUATION DATE-JUL 01, 2018
 TAXABLE STATUS DATE-MAR 01, 2019
 RPS150/V04/L015
 CURRENT DATE 4/25/2019

*** S P E C I A L D I S T R I C T S U M M A R Y ***

CODE	DISTRICT NAME	TOTAL PARCELS	EXTENSION TYPE	EXTENSION VALUE	AD VALOREM VALUE	EXEMPT AMOUNT	TAXABLE VALUE
FD022	Louisville Fir	1	TOTAL M		10,700	10,700	

*** S C H O O L D I S T R I C T S U M M A R Y ***

CODE	DISTRICT NAME	TOTAL PARCELS	ASSESSED LAND	ASSESSED TOTAL	EXEMPT AMOUNT	TOTAL TAXABLE	STAR AMOUNT	STAR TAXABLE
405601	Madrid-Waddington	1	10,700	10,700	10,700			
	S U B - T O T A L	1	10,700	10,700	10,700			
	T O T A L	1	10,700	10,700	10,700			

*** S Y S T E M C O D E S S U M M A R Y ***

NO SYSTEM EXEMPTIONS AT THIS LEVEL

*** E X E M P T I O N S U M M A R Y ***

CODE	DESCRIPTION	TOTAL PARCELS	COUNTY	TOWN	SCHOOL
27350	NALL CEM	1	10,700	10,700	10,700
	T O T A L	1	10,700	10,700	10,700

*** G R A N D T O T A L S ***

ROLL SEC	DESCRIPTION	TOTAL PARCELS	ASSESSED LAND	ASSESSED TOTAL	TAXABLE COUNTY	TAXABLE TOWN	TAXABLE SCHOOL	STAR TAXABLE
8	WHOLLY EXEMPT	1	10,700	10,700				

STATE OF NEW YORK
COUNTY - St Lawrence
TOWN - Louisville
SWIS - 405289

2 0 1 9 T E N T A T I V E A S S E S S M E N T R O L L
WHOLLY EXEMPT SECTION OF THE ROLL - 8

PAGE 638
VALUATION DATE-JUL 01, 2018
TAXABLE STATUS DATE-MAR 01, 2019

TAX MAP NUMBER SEQUENCE
UNIFORM PERCENT OF VALUE IS 087.00
UNIFORM PERCENT OF VALUE IS 087.00

TAX MAP PARCEL NUMBER	PROPERTY LOCATION & CLASS	ASSESSMENT	EXEMPTION CODE	COUNTY	TOWN	SCHOOL
CURRENT OWNERS NAME	SCHOOL DISTRICT	LAND	TAX DESCRIPTION	TAXABLE VALUE		
CURRENT OWNERS ADDRESS	PARCEL SIZE/GRID COORD	TOTAL	SPECIAL DISTRICTS	ACCOUNT NO.		
***** 23.002-2-6 *****						
23.002-2-6	Cr 39					8- 88-13
Town of Louisville	910 Priv forest		Town Owned 13500	0	31,500	31,500
Attn: Town Clerk	Massena 1 405801	31,500	COUNTY TAXABLE VALUE		0	
14810 State Highway 37	151ar Town Dump	31,500	TOWN TAXABLE VALUE		0	
Massena, NY 13662	ACRES 126.20		SCHOOL TAXABLE VALUE		0	
	EAST-0328319 NRTH-1775341		FD022 Louisville Fire Prot		0 TO M	
	FULL MARKET VALUE	36,207	31,500 EX			

STATE OF NEW YORK
 COUNTY - St Lawrence
 TOWN - Louisville
 SWIS - 405289

2 0 1 9 T E N T A T I V E A S S E S S M E N T R O L L
 WHOLLY EXEMPT SECTION OF THE ROLL - 8
 M A P S E C T I O N - 023
 S U B - S E C T I O N - 002
 UNIFORM PERCENT OF VALUE IS 087.00

PAGE 639
 VALUATION DATE-JUL 01, 2018
 TAXABLE STATUS DATE-MAR 01, 2019
 RPS150/V04/L015
 CURRENT DATE 4/25/2019

*** S P E C I A L D I S T R I C T S U M M A R Y ***

CODE	DISTRICT NAME	TOTAL PARCELS	EXTENSION TYPE	EXTENSION VALUE	AD VALOREM VALUE	EXEMPT AMOUNT	TAXABLE VALUE
FD022	Louisville Fir	1	TOTAL M		31,500	31,500	

*** S C H O O L D I S T R I C T S U M M A R Y ***

CODE	DISTRICT NAME	TOTAL PARCELS	ASSESSED LAND	ASSESSED TOTAL	EXEMPT AMOUNT	TOTAL TAXABLE	STAR AMOUNT	STAR TAXABLE
405801	Massena 1	1	31,500	31,500	31,500			
	S U B - T O T A L	1	31,500	31,500	31,500			
	T O T A L	1	31,500	31,500	31,500			

*** S Y S T E M C O D E S S U M M A R Y ***

NO SYSTEM EXEMPTIONS AT THIS LEVEL

*** E X E M P T I O N S U M M A R Y ***

CODE	DESCRIPTION	TOTAL PARCELS	COUNTY	TOWN	SCHOOL
13500	Town Owned	1	31,500	31,500	31,500
	T O T A L	1	31,500	31,500	31,500

*** G R A N D T O T A L S ***

ROLL SEC	DESCRIPTION	TOTAL PARCELS	ASSESSED LAND	ASSESSED TOTAL	TAXABLE COUNTY	TAXABLE TOWN	TAXABLE SCHOOL	STAR TAXABLE
8	WHOLLY EXEMPT	1	31,500	31,500				

STATE OF NEW YORK
 COUNTY - St Lawrence
 TOWN - Louisville
 SWIS - 405289

2 0 1 9 T E N T A T I V E A S S E S S M E N T R O L L
 WHOLLY EXEMPT SECTION OF THE ROLL - 8

PAGE 640
 VALUATION DATE-JUL 01, 2018
 TAXABLE STATUS DATE-MAR 01, 2019
 RPS150/V04/L015
 CURRENT DATE 4/25/2019

S U B - S E C T I O N - 002
 UNIFORM PERCENT OF VALUE IS 087.00
 R O L L S U B S E C T I O N - - T O T A L S

*** S P E C I A L D I S T R I C T S U M M A R Y ***

CODE	DISTRICT NAME	TOTAL PARCELS	EXTENSION TYPE	EXTENSION VALUE	AD VALOREM VALUE	EXEMPT AMOUNT	TAXABLE VALUE
AG002	Ag Dist #2	12	MOVTAX				
FD022	Louisville Fir	104	TOTAL M		46301,700	46301,700	
LT033	Louisville Lig	41	TOTAL M		2313,700	2313,700	
WD026	E Louisville W	7	UNITS				
WD028	Water District	62	FEE				
WD032	E Lsvle WD #3	16	MOVTAX				

*** S C H O O L D I S T R I C T S U M M A R Y ***

CODE	DISTRICT NAME	TOTAL PARCELS	ASSESSED LAND	ASSESSED TOTAL	EXEMPT AMOUNT	TOTAL TAXABLE	STAR AMOUNT	STAR TAXABLE
405601	Madrid-Waddington	5	170,300	170,300	170,300			
405801	Massena 1	99	22607,200	46131,400	46131,400			
	S U B - T O T A L	104	22777,500	46301,700	46301,700			
	T O T A L	104	22777,500	46301,700	46301,700			

*** S Y S T E M C O D E S S U M M A R Y ***

NO SYSTEM EXEMPTIONS AT THIS LEVEL

*** E X E M P T I O N S U M M A R Y ***

CODE	DESCRIPTION	TOTAL PARCELS	COUNTY	TOWN	SCHOOL
12100	New York S	7	230,600	230,600	230,600
12360	Public Aut	45	28952,500	28952,500	28952,500
13500	Town Owned	33	9485,700	9485,700	9485,700
25110	Religious	10	1235,200	1235,200	1235,200
25120	Educational	1	4536,200	4536,200	4536,200
25130	Charitable	1	411,100	411,100	411,100
25210	Hospital	1	198,000	198,000	198,000
26400	Vol Fire D	1	550,000	550,000	550,000

STATE OF NEW YORK
 COUNTY - St Lawrence
 TOWN - Louisville
 SWIS - 405289

2 0 1 9 T E N T A T I V E A S S E S S M E N T R O L L
 WHOLLY EXEMPT SECTION OF THE ROLL - 8

PAGE 641
 VALUATION DATE-JUL 01, 2018
 TAXABLE STATUS DATE-MAR 01, 2019
 RPS150/V04/L015
 CURRENT DATE 4/25/2019

S U B - S E C T I O N - 002
 UNIFORM PERCENT OF VALUE IS 087.00
 R O L L S U B S E C T I O N - - T O T A L S

*** E X E M P T I O N S U M M A R Y ***

CODE	DESCRIPTION	TOTAL PARCELS	COUNTY	TOWN	SCHOOL
27350	NALL CEM	4	52,400	52,400	52,400
28110	Housing De	1	650,000	650,000	650,000
	T O T A L	104	46301,700	46301,700	46301,700

*** G R A N D T O T A L S ***

ROLL SEC	DESCRIPTION	TOTAL PARCELS	ASSESSED LAND	ASSESSED TOTAL	TAXABLE COUNTY	TAXABLE TOWN	TAXABLE SCHOOL	STAR TAXABLE
8	WHOLLY EXEMPT	104	22777,500	46301,700				

STATE OF NEW YORK
 COUNTY - St Lawrence
 TOWN - Louisville
 SWIS - 405289

2 0 1 9 T E N T A T I V E A S S E S S M E N T R O L L
 WHOLLY EXEMPT SECTION OF THE ROLL - 8

PAGE 642
 VALUATION DATE-JUL 01, 2018
 TAXABLE STATUS DATE-MAR 01, 2019
 RPS150/V04/L015
 CURRENT DATE 4/25/2019

UNIFORM PERCENT OF VALUE IS 087.00

R O L L S E C T I O N T O T A L S

*** S P E C I A L D I S T R I C T S U M M A R Y ***

CODE	DISTRICT NAME	TOTAL PARCELS	EXTENSION TYPE	EXTENSION VALUE	AD VALOREM VALUE	EXEMPT AMOUNT	TAXABLE VALUE
AG002	Ag Dist #2	12	MOVTAX				
FD022	Louisville Fir	104	TOTAL M		46301,700	46301,700	
LT033	Louisville Lig	41	TOTAL M		2313,700	2313,700	
WD026	E Louisville W	7	UNITS				
WD028	Water District	62	FEE				
WD032	E Lsvle WD #3	16	MOVTAX				

*** S C H O O L D I S T R I C T S U M M A R Y ***

CODE	DISTRICT NAME	TOTAL PARCELS	ASSESSED LAND	ASSESSED TOTAL	EXEMPT AMOUNT	TOTAL TAXABLE	STAR AMOUNT	STAR TAXABLE
405601	Madrid-Waddington	5	170,300	170,300	170,300			
405801	Massena 1	99	22607,200	46131,400	46131,400			
S U B - T O T A L		104	22777,500	46301,700	46301,700			
T O T A L		104	22777,500	46301,700	46301,700			

*** S Y S T E M C O D E S S U M M A R Y ***

NO SYSTEM EXEMPTIONS AT THIS LEVEL

*** E X E M P T I O N S U M M A R Y ***

CODE	DESCRIPTION	TOTAL PARCELS	COUNTY	TOWN	SCHOOL
12100	New York S	7	230,600	230,600	230,600
12360	Public Aut	45	28952,500	28952,500	28952,500
13500	Town Owned	33	9485,700	9485,700	9485,700
25110	Religious	10	1235,200	1235,200	1235,200
25120	Educational	1	4536,200	4536,200	4536,200
25130	Charitable	1	411,100	411,100	411,100
25210	Hospital	1	198,000	198,000	198,000
26400	Vol Fire D	1	550,000	550,000	550,000

STATE OF NEW YORK
 COUNTY - St Lawrence
 TOWN - Louisville
 SWIS - 405289

2 0 1 9 T E N T A T I V E A S S E S S M E N T R O L L
 WHOLLY EXEMPT SECTION OF THE ROLL - 8

PAGE 643
 VALUATION DATE-JUL 01, 2018
 TAXABLE STATUS DATE-MAR 01, 2019
 RPS150/V04/L015
 CURRENT DATE 4/25/2019

UNIFORM PERCENT OF VALUE IS 087.00

R O L L S E C T I O N T O T A L S

*** E X E M P T I O N S U M M A R Y ***

CODE	DESCRIPTION	TOTAL PARCELS	COUNTY	TOWN	SCHOOL
27350	NALL CEM	4	52,400	52,400	52,400
28110	Housing De	1	650,000	650,000	650,000
	T O T A L	104	46301,700	46301,700	46301,700

*** G R A N D T O T A L S ***

ROLL SEC	DESCRIPTION	TOTAL PARCELS	ASSESSED LAND	ASSESSED TOTAL	TAXABLE COUNTY	TAXABLE TOWN	TAXABLE SCHOOL	STAR TAXABLE
8	WHOLLY EXEMPT	104	22777,500	46301,700				

STATE OF NEW YORK
 COUNTY - St Lawrence
 TOWN - Louisville
 SWIS - 405289

2 0 1 9 T E N T A T I V E A S S E S S M E N T R O L L

PAGE 644
 VALUATION DATE-JUL 01, 2018
 TAXABLE STATUS DATE-MAR 01, 2019
 RPS150/V04/L015
 CURRENT DATE 4/25/2019

S W I S T O T A L S
 UNIFORM PERCENT OF VALUE IS 087.00

*** S P E C I A L D I S T R I C T S U M M A R Y ***

CODE	DISTRICT NAME	TOTAL PARCELS	EXTENSION TYPE	EXTENSION VALUE	AD VALOREM VALUE	EXEMPT AMOUNT	TAXABLE VALUE
AG002	Ag Dist #2	598	MOVTAX				
FD022	Louisville Fir	1,781	TOTAL M		179236,530	46547,934	132688,596
LT018	Louisville Lig	33	TOTAL M		2412,019		2412,019
LT019	Louisville Lig	25	TOTAL M		1205,324		1205,324
LT033	Louisville Lig	227	TOTAL M		31718,028	2313,700	29404,328
LT039	Louisville Lig	10	TOTAL		938,700		938,700
WD026	E Louisville W	502	UNITS				
WD028	Water District	394	FEE				
WD032	E Lsvle WD #3	502	MOVTAX				

*** S C H O O L D I S T R I C T S U M M A R Y ***

CODE	DISTRICT NAME	TOTAL PARCELS	ASSESSED LAND	ASSESSED TOTAL	EXEMPT AMOUNT	TOTAL TAXABLE	STAR AMOUNT	STAR TAXABLE
405601	Madrid-Waddington	155	2214,090	7234,778	314,323	6920,455	1642,820	5277,635
405801	Massena 1	1,613	58944,580	171690,812	46734,940	124955,872	24921,520	100034,352
406201	Norwood-Norfolk	13	121,000	310,940		310,940	75,900	235,040
	S U B - T O T A L	1,781	61279,670	179236,530	47049,263	132187,267	26640,240	105547,027
	T O T A L	1,781	61279,670	179236,530	47049,263	132187,267	26640,240	105547,027

*** S Y S T E M C O D E S S U M M A R Y ***

NO SYSTEM EXEMPTIONS AT THIS LEVEL

*** E X E M P T I O N S U M M A R Y ***

CODE	DESCRIPTION	TOTAL PARCELS	COUNTY	TOWN	SCHOOL
12100	New York S	7	230,600	230,600	230,600
12360	Public Aut	45	28952,500	28952,500	28952,500
13500	Town Owned	33	9485,700	9485,700	9485,700
25110	Religious	10	1235,200	1235,200	1235,200

STATE OF NEW YORK
 COUNTY - St Lawrence
 TOWN - Louisville
 SWIS - 405289

2 0 1 9 T E N T A T I V E A S S E S S M E N T R O L L

PAGE 645
 VALUATION DATE-JUL 01, 2018
 TAXABLE STATUS DATE-MAR 01, 2019
 RPS150/V04/L015
 CURRENT DATE 4/25/2019

S W I S T O T A L S
 UNIFORM PERCENT OF VALUE IS 087.00

*** E X E M P T I O N S U M M A R Y ***

CODE	DESCRIPTION	TOTAL PARCELS	COUNTY	TOWN	SCHOOL
25120	Educational	1	4536,200	4536,200	4536,200
25130	Charitable	1	411,100	411,100	411,100
25210	Hospital	1	198,000	198,000	198,000
26400	Vol Fire D	1	550,000	550,000	550,000
27350	NALL CEM	4	52,400	52,400	52,400
28110	Housing De	1	650,000	650,000	650,000
41111	Vet Pro Ra	7	206,153	206,153	
41121	VET WAR CT	62	600,360	600,360	
41131	VET COM CT	50	791,550	791,550	
41141	VET DIS CT	23	465,355	465,355	
41161	CW_15_VET/	23	226,695	226,695	
41690	RPTL466_f	16	42,720	42,720	42,720
41700	Ag Buildin	3	185,000	185,000	185,000
41720	Ag Distric	10	20,274	20,274	20,274
41730	Ag Land Co	1	2,550	2,550	2,550
41800	Aged - All	5	124,700	124,700	124,700
41802	Aged - Cou	12	345,993		
41803	Aged - Tow	19		635,380	
41834	ENH STAR	236			13293,440
41854	BAS STAR	498			13346,800
41932	Dis & Lim	2	39,600		
42100	Silo	10	201,700	201,700	201,700
47100	Mass Telec	2	24,260	24,260	24,260
47460	Forest 480	4	42,514	42,514	42,514
47610	Business I	3	103,845	103,845	103,845
	T O T A L	1,090	49724,969	49974,756	73689,503

STATE OF NEW YORK
 COUNTY - St Lawrence
 TOWN - Louisville
 SWIS - 405289

2 0 1 9 T E N T A T I V E A S S E S S M E N T R O L L

VALUATION DATE-JUL 01, 2018
 TAXABLE STATUS DATE-MAR 01, 2019
 RPS150/V04/L015
 CURRENT DATE 4/25/2019

S W I S T O T A L S
 UNIFORM PERCENT OF VALUE IS 087.00

*** G R A N D T O T A L S ***

ROLL SEC	DESCRIPTION	TOTAL PARCELS	ASSESSED LAND	ASSESSED TOTAL	TAXABLE COUNTY	TAXABLE TOWN	TAXABLE SCHOOL	STAR TAXABLE
1	TAXABLE	1,650	38336,670	128267,814	124868,805	124619,018	127544,511	100904,271
3	STATE OWNED LAND	2	87,600	87,600	87,600	87,600	87,600	87,600
5	SPECIAL FRANCHISE	9		886,592	886,592	886,592	886,592	886,592
6	UTILITIES & N.C.	16	77,900	3692,824	3668,564	3668,564	3668,564	3668,564
8	WHOLLY EXEMPT	104	22777,500	46301,700				
*	SUB TOTAL	1,781	61279,670	179236,530	129511,561	129261,774	132187,267	105547,027
**	GRAND TOTAL	1,781	61279,670	179236,530	129511,561	129261,774	132187,267	105547,027

STATE OF NEW YORK
 COUNTY - St Lawrence
 TOWN - Louisville
 SWIS - 4052

2 0 1 9 T E N T A T I V E A S S E S S M E N T R O L L
 T O W N T O T A L S

PAGE 647
 VALUATION DATE-JUL 01, 2018
 TAXABLE STATUS DATE-MAR 01, 2019
 RPS150/V04/L015
 CURRENT DATE 4/25/2019

UNIFORM PERCENT OF VALUE IS 087.00

*** S P E C I A L D I S T R I C T S U M M A R Y ***

CODE	DISTRICT NAME	TOTAL PARCELS	EXTENSION TYPE	EXTENSION VALUE	AD VALOREM VALUE	EXEMPT AMOUNT	TAXABLE VALUE
AG002	Ag Dist #2	598	MOVTAX				
FD022	Louisville Fir	1,781	TOTAL M		179236,530	46547,934	132688,596
LT018	Louisville Lig	33	TOTAL M		2412,019		2412,019
LT019	Louisville Lig	25	TOTAL M		1205,324		1205,324
LT033	Louisville Lig	227	TOTAL M		31718,028	2313,700	29404,328
LT039	Louisville Lig	10	TOTAL		938,700		938,700
WD026	E Louisville W	502	UNITS				
WD028	Water District	394	FEE				
WD032	E Lsvle WD #3	502	MOVTAX				

*** S C H O O L D I S T R I C T S U M M A R Y ***

CODE	DISTRICT NAME	TOTAL PARCELS	ASSESSED LAND	ASSESSED TOTAL	EXEMPT AMOUNT	TOTAL TAXABLE	STAR AMOUNT	STAR TAXABLE
405601	Madrid-Waddington	155	2214,090	7234,778	314,323	6920,455	1642,820	5277,635
405801	Massena 1	1,774	63480,650	200644,626	48993,718	151650,908	27600,820	124050,088
406201	Norwood-Norfolk	13	121,000	310,940		310,940	75,900	235,040
	S U B - T O T A L	1,942	65815,740	208190,344	49308,041	158882,303	29319,540	129562,763
	T O T A L	1,942	65815,740	208190,344	49308,041	158882,303	29319,540	129562,763

*** S Y S T E M C O D E S S U M M A R Y ***

NO SYSTEM EXEMPTIONS AT THIS LEVEL

*** E X E M P T I O N S U M M A R Y ***

CODE	DESCRIPTION	TOTAL PARCELS	VILLAGE	COUNTY	TOWN	SCHOOL
12100	New York S	7		230,600	230,600	230,600
12360	Public Aut	45		28952,500	28952,500	28952,500
13500	Town Owned	33		9485,700	9485,700	9485,700
13650	Village Ow	1	13,500	13,500	13,500	13,500

STATE OF NEW YORK
 COUNTY - St Lawrence
 TOWN - Louisville
 SWIS - 4052

2 0 1 9 T E N T A T I V E A S S E S S M E N T R O L L
 T O W N T O T A L S

PAGE 648
 VALUATION DATE-JUL 01, 2018
 TAXABLE STATUS DATE-MAR 01, 2019
 RPS150/V04/L015
 CURRENT DATE 4/25/2019

UNIFORM PERCENT OF VALUE IS 087.00

*** E X E M P T I O N S U M M A R Y ***

CODE	DESCRIPTION	TOTAL PARCELS	VILLAGE	COUNTY	TOWN	SCHOOL
25110	Religious	15	1703,600	2938,800	2938,800	2938,800
25120	Educationa	2	85,700	4621,900	4621,900	4621,900
25130	Charitable	1		411,100	411,100	411,100
25210	Hospital	2	1,000	199,000	199,000	199,000
26400	Vol Fire D	1		550,000	550,000	550,000
27350	NALL CEM	4		52,400	52,400	52,400
28110	Housing De	1		650,000	650,000	650,000
41111	Vet Pro Ra	7		206,153	206,153	
41121	VET WAR CT	71	21,150	696,270	696,270	
41127	VET WAR V	7	74,760			
41131	VET COM CT	58	35,600	933,950	933,950	
41137	VET COM V	6	106,800			
41141	VET DIS CT	29	35,600	645,940	645,940	
41147	VET DIS V	3	80,025			
41161	CW_15_VET/	24		237,375	237,375	
41167	CW_15_VET/	1	10,680			
41690	RPTL466_f	16		42,720	42,720	42,720
41700	Ag Buildin	3		185,000	185,000	185,000
41720	Ag Distric	10		20,274	20,274	20,274
41730	Ag Land Co	1		2,550	2,550	2,550
41800	Aged - All	5		124,700	124,700	124,700
41802	Aged - Cou	12		345,993		
41803	Aged - Tow	19			635,380	
41834	ENH STAR	251				14210,540
41854	BAS STAR	564				15109,000
41932	Dis & Lim	2		39,600		
42100	Silo	10		201,700	201,700	201,700
47100	Mass Telec	3	553	24,813	24,813	24,813
47460	Forest 480	4		42,514	42,514	42,514
47610	Business I	3		103,845	103,845	103,845
49560	Part Non P	1	454,425	454,425	454,425	454,425
	T O T A L	1,222	2623,393	52413,322	52663,109	78627,581

TOWN: 2019

YEAR: Louisville

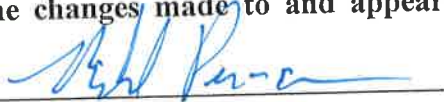
LIST OF CORRECTIONS MADE TO THE PRINTED TENTATIVE ASSESSMENT ROLL

The following are changes that were made to the tentative assessment roll before it was filed:

15.003-1-29 Missed reduced value to $\frac{6000}{6000}$; Remove 42100 exempt Silo

15.003-1-30 Add silo exemption 42100 \$5000.

"I (we), the undersigned, do (severally) depose and swear that I (we) have set forth in the list of corrections attached hereto or filed herewith all the changes made to and appearing on the tentative assessment roll."




(Assessor Signature)

Acknowledgement

On this 30th day of April, 2019, before me personally appeared Michael Pearson, Assessor from the Town of Louisville, to me known and known to me to be the same person described in and who executed the foregoing instrument, and (s)he duly acknowledged to me that (s)he executed the same.

DONNA BROWN
Notary Public, State of New York
No. 01BR6041360
Qualified in St. Lawrence County
Commission Expires May 8, 2022




Notary Public, State of New York

OATH

TOWN TENTATIVE ASSESSMENT ROLL

"I (We), the undersigned, do (severally) depose and swear that to the best of my (our) knowledge and belief, I (we) have set forth in the tentative assessment roll attached hereto or filed herewith, all the real property situated in the assessing unit in which I am assessor (we are assessors) and, with the exception of assessments made by the State Board of Real Property Services, I (we) have estimated the value of such real property at the sums which I (we) have determined to be in accordance with the provisions of Section 305 of the Real Property Tax Law."



Assessor Chairman/Sole Assessor

Sworn to before me this
30th day of April,
20 19 by Donna Brown
Notary Public

TOWN OF: Louisville

DONNA BROWN
Notary Public, State of New York
No. 01BR6041360
Qualified in St. Lawrence County
Commission Expires May 8, 2022